AUTHENTICATED
U.S. GOVERNMENT
INFORMATION
GPO

Code of Federal Regulations

50

Part 17 (§§ 17.1 to 17.95(b))

Revised as of October 1, 2010

Wildlife and Fisheries

Containing a codification of documents of general applicability and future effect

As of October 1, 2010

With Ancillaries

Published by
Office of the Federal Register
National Archives and Records
Administration

A Special Edition of the Federal Register

U.S. GOVERNMENT OFFICIAL EDITION NOTICE

Legal Status and Use of Seals and Logos

The seal of the National Archives and Records Administration (NARA) authenticates the Code of Federal Regulations (CFR) as the official codification of Federal regulations established under the Federal Register Act. Under the provisions of 44 U.S.C. 1507, the contents of the CFR, a special edition of the Federal Register, shall be judicially noticed. The CFR is prima facie evidence of the original documents published in the Federal Register (44 U.S.C. 1510).

It is prohibited to use NARA's official seal and the stylized Code of Federal Regulations logo on any republication of this material without the express, written permission of the Archivist of the United States or the Archivist's designee. Any person using NARA's official seals and logos in a manner inconsistent with the provisions of 36 CFR part 1200 is subject to the penalties specified in 18 U.S.C. 506, 701, and 1017.

Use of ISBN Prefix

This is the Official U.S. Government edition of this publication and is herein identified to certify its authenticity. Use of the 0–16 ISBN prefix is for U.S. Government Printing Office Official Editions only. The Superintendent of Documents of the U.S. Government Printing Office requests that any reprinted edition clearly be labeled as a copy of the authentic work with a new ISBN.

U.S. GOVERNMENT PRINTING OFFICE

U.S. Superintendent of Documents • Washington, DC 20402–0001

http:\\bookstore.gpo.gov

Phone: toll-free (866) 512-1800; DC area (202) 512-1800

Table of Contents

	Page
Explanation	v
Title 50:	
Chapter I—United States Fish and Wildlife Service, Department of the Interior (Continued)	3
Finding Aids:	
Table of CFR Titles and Chapters	1355
Alphabetical List of Agencies Appearing in the CFR	1375
List of CFR Sections Affected	1385

Cite this Code: CFR

To cite the regulations in this volume use title, part and section number. Thus, 50 CFR 17.1 *refers to title 50, part 17, section 1.*

Explanation

The Code of Federal Regulations is a codification of the general and permanent rules published in the Federal Register by the Executive departments and agencies of the Federal Government. The Code is divided into 50 titles which represent broad areas subject to Federal regulation. Each title is divided into chapters which usually bear the name of the issuing agency. Each chapter is further subdivided into parts covering specific regulatory areas.

Each volume of the Code is revised at least once each calendar year and issued on a quarterly basis approximately as follows:

Title 1 through Title 16.....as of January 1
Title 17 through Title 27.....as of April 1
Title 28 through Title 41.....as of July 1
Title 42 through Title 50.....as of October 1

The appropriate revision date is printed on the cover of each volume.

LEGAL STATUS

The contents of the Federal Register are required to be judicially noticed (44 U.S.C. 1507). The Code of Federal Regulations is prima facie evidence of the text of the original documents (44 U.S.C. 1510).

HOW TO USE THE CODE OF FEDERAL REGULATIONS

The Code of Federal Regulations is kept up to date by the individual issues of the Federal Register. These two publications must be used together to determine the latest version of any given rule.

To determine whether a Code volume has been amended since its revision date (in this case, October 1, 2010), consult the ''List of CFR Sections Affected (LSA),'' which is issued monthly, and the ''Cumulative List of Parts Affected,'' which appears in the Reader Aids section of the daily Federal Register. These two lists will identify the Federal Register page number of the latest amendment of any given rule.

EFFECTIVE AND EXPIRATION DATES

Each volume of the Code contains amendments published in the Federal Register since the last revision of that volume of the Code. Source citations for the regulations are referred to by volume number and page number of the Federal Register and date of publication. Publication dates and effective dates are usually not the same and care must be exercised by the user in determining the actual effective date. In instances where the effective date is beyond the cutoff date for the Code a note has been inserted to reflect the future effective date. In those instances where a regulation published in the Federal Register states a date certain for expiration, an appropriate note will be inserted following the text.

OMB CONTROL NUMBERS

The Paperwork Reduction Act of 1980 (Pub. L. 96–511) requires Federal agencies to display an OMB control number with their information collection request.

Many agencies have begun publishing numerous OMB control numbers as amendments to existing regulations in the CFR. These OMB numbers are placed as close as possible to the applicable recordkeeping or reporting requirements.

OBSOLETE PROVISIONS

Provisions that become obsolete before the revision date stated on the cover of each volume are not carried. Code users may find the text of provisions in effect on a given date in the past by using the appropriate numerical list of sections affected. For the period before January 1, 2001, consult either the List of CFR Sections Affected, 1949–1963, 1964–1972, 1973–1985, or 1986–2000, published in eleven separate volumes. For the period beginning January 1, 2001, a ''List of CFR Sections Affected'' is published at the end of each CFR volume.

''[RESERVED]'' TERMINOLOGY

The term ''[Reserved]'' is used as a place holder within the Code of Federal Regulations. An agency may add regulatory information at a ''[Reserved]'' location at any time. Occasionally ''[Reserved]'' is used editorially to indicate that a portion of the CFR was left vacant and not accidentally dropped due to a printing or computer error.

INCORPORATION BY REFERENCE

What is incorporation by reference? Incorporation by reference was established by statute and allows Federal agencies to meet the requirement to publish regulations in the Federal Register by referring to materials already published elsewhere. For an incorporation to be valid, the Director of the Federal Register must approve it. The legal effect of incorporation by reference is that the material is treated as if it were published in full in the Federal Register (5 U.S.C. 552(a)). This material, like any other properly issued regulation, has the force of law.

What is a proper incorporation by reference? The Director of the Federal Register will approve an incorporation by reference only when the requirements of 1 CFR part 51 are met. Some of the elements on which approval is based are:

(a) The incorporation will substantially reduce the volume of material published in the Federal Register.

(b) The matter incorporated is in fact available to the extent necessary to afford fairness and uniformity in the administrative process.

(c) The incorporating document is drafted and submitted for publication in accordance with 1 CFR part 51.

What if the material incorporated by reference cannot be found? If you have any problem locating or obtaining a copy of material listed as an approved incorporation by reference, please contact the agency that issued the regulation containing that incorporation. If, after contacting the agency, you find the material is not available, please notify the Director of the Federal Register, National Archives and Records Administration, 8601 Adelphi Road, College Park, MD 20740-6001, or call 202-741-6010.

CFR INDEXES AND TABULAR GUIDES

A subject index to the Code of Federal Regulations is contained in a separate volume, revised annually as of January 1, entitled CFR INDEX AND FINDING AIDS. This volume contains the Parallel Table of Authorities and Rules. A list of CFR titles, chapters, subchapters, and parts and an alphabetical list of agencies publishing in the CFR are also included in this volume.

An index to the text of ''Title 3—The President'' is carried within that volume.

The Federal Register Index is issued monthly in cumulative form. This index is based on a consolidation of the ''Contents'' entries in the daily Federal Register.

A List of CFR Sections Affected (LSA) is published monthly, keyed to the revision dates of the 50 CFR titles.

REPUBLICATION OF MATERIAL

There are no restrictions on the republication of material appearing in the Code of Federal Regulations.

INQUIRIES

For a legal interpretation or explanation of any regulation in this volume, contact the issuing agency. The issuing agency's name appears at the top of odd-numbered pages.

For inquiries concerning CFR reference assistance, call 202–741–6000 or write to the Director, Office of the Federal Register, National Archives and Records Administration, 8601 Adelphi Road, College Park, MD 20740-6001 or e-mail fedreg.info@nara.gov.

SALES

The Government Printing Office (GPO) processes all sales and distribution of the CFR. For payment by credit card, call toll-free, 866-512-1800, or DC area, 202-512-1800, M-F 8 a.m. to 4 p.m. e.s.t. or fax your order to 202-512-2250, 24 hours a day. For payment by check, write to: US Government Printing Office – New Orders, P.O. Box 979050, St. Louis, MO 63197-9000. For GPO Customer Service call 202-512-1803.

ELECTRONIC SERVICES

The full text of the Code of Federal Regulations, the LSA (List of CFR Sections Affected), The United States Government Manual, the Federal Register, Public Laws, Public Papers, Daily Compilation of Presidential Documents and the Privacy Act Compilation are available in electronic format via *Federalregister.gov*. For more information, contact Electronic Information Dissemination Services, U.S. Government Printing Office. Phone 202-512-1530, or 888-293-6498 (toll-free). E-mail, *gpoaccess@gpo.gov*.

The Office of the Federal Register also offers a free service on the National Archives and Records Administration's (NARA) World Wide Web site for public law numbers, Federal Register finding aids, and related information. Connect to NARA's web site at *www.archives.gov/federal-register*. The NARA site also contains links to GPO Access.

RAYMOND A. MOSLEY,
Director,
Office of the Federal Register.
October 1, 2010.

THIS TITLE

Title 50—FISH AND WILDLIFE is composed of nine volumes. The parts in these volumes are arranged in the following order: Parts 1–16; part 17 (17.1 to 17.95(b)), part 17 (17.95(c) to end of 17.95), part 17 (17.96 to 17.99(h)), part 17 (17.99(i) to end of part 17), parts 18–199, parts 200–599, parts 600–659, and part 660 to end. The first six volumes consist of parts 1–16, part 17 (17.1 to 17.95(b)), part 17 (17.95(c) to end of 17.95), part 17 (17.96 to 17.99(h)), part 17 (17.99(i) to end of part 17), and parts 18–199 and contain the current regulations issued under chapter I—United States Fish and Wildlife Service, Department of the Interior. The seventh volume (parts 200–599) contains the current regulations issued under chapter II—National Marine Fisheries Service, National Oceanic and Atmospheric Administration, Department of Commerce; chapter III—International Fishing and Related Activities, chapter IV—Joint Regulations (United States Fish and Wildlife Service, Department of the Interior and National Marine Fisheries Service, National Oceanic and Atmospheric Administration, Department of Commerce); Endangered Species Committee regulations; and chapter V—Marine Mammal Commission. The eighth and ninth volumes (parts 600–659 and part 660 to end) contain the current regulations issued under chapter VI—Fishery Conservation and Management, National Oceanic and Atmospheric Administration, Department of Commerce. The contents of these volumes represent all current regulations codified under this title of the CFR as of October 1, 2010.

Alphabetical listings of endangered and threatened wildlife and plants appear in §§ 17.11 and 17.12.

The OMB control numbers for the National Oceanic and Atmospheric Administration appear in 15 CFR 902.1.

For this volume, Cheryl E. Sirofchuck was Chief Editor. The Code of Federal Regulations publication program is under the direction of Michael L. White, assisted by Ann Worley.

Title 50—Wildlife and Fisheries

(This book contains part 17, §§ 17.1 to 17.95(b))

Part

CHAPTER I—United States Fish and Wildlife Service, Department of the Interior (Continued) 17

CHAPTER I—UNITED STATES FISH AND WILDLIFE SERVICE, DEPARTMENT OF THE INTERIOR (CONTINUED)

SUBCHAPTER B—TAKING, POSSESSION, TRANSPORTATION, SALE, PURCHASE, BARTER, EXPORTATION, AND IMPORTATION OF WILDLIFE AND PLANTS (CONTINUED)

Part		*Page*
17	Endangered and threatened wildlife and plants	5

SUBCHAPTER B—TAKING, POSSESSION, TRANSPORTATION, SALE, PURCHASE, BARTER, EXPORTATION, AND IMPORTATION OF WILDLIFE AND PLANTS (CONTINUED)

PART 17—ENDANGERED AND THREATENED WILDLIFE AND PLANTS

Subpart A—Introduction and General Provisions

Sec.
17.1 Purpose of regulations.
17.2 Scope of regulations.
17.3 Definitions.
17.4 Pre-Act wildlife.
17.5 Alaska natives.
17.6 State cooperative agreements. [Reserved]
17.7 Raptor exemption.
17.8 Import exemption for threatened, CITES Appendix-II wildlife.
17.9 Permit applications and information collection requirements.

Subpart B—Lists

17.11 Endangered and threatened wildlife.
17.12 Endangered and threatened plants.

Subpart C—Endangered Wildlife

17.21 Prohibitions.
17.22 Permits for scientific purposes, enhancement of propagation or survival, or for incidental taking.
17.23 Economic hardship permits.

Subpart D—Threatened Wildlife

17.31 Prohibitions.
17.32 Permits—general.
17.40 Special rules—mammals.
17.41 Special rules—birds.
17.42 Special rules—reptiles.
17.43 Special rules—amphibians.
17.44 Special rules—fishes.
17.45 Special rules—snails and clams. [Reserved]
17.46 Special rules—crustaceans.
17.47 [Reserved]
17.48 Special rules—common sponges and other forms. [Reserved]

Subpart E—Similarity of Appearance

17.50 General.
17.51 Treatment as endangered or threatened.
17.52 Permits—similarity of appearance.

Subpart F—Endangered Plants

17.61 Prohibitions.
17.62 Permits for scientific purposes or for the enhancement of propagation or survival.
17.63 Economic hardship permits.

Subpart G—Threatened Plants

17.71 Prohibitions.
17.72 Permits—general.
17.73–17.78 [Reserved]

Subpart H—Experimental Populations

17.80 Definitions.
17.81 Listing.
17.82 Prohibitions.
17.83 Interagency cooperation.
17.84 Special rules—vertebrates.
17.85 Special rules—invertebrates.
17.86 Special rules—plants. [Reserved]

Subpart I—Interagency Cooperation

17.94 Critical habitats.
17.95 Critical habitat—fish and wildlife.

AUTHORITY: 16 U.S.C. 1361–1407; 16 U.S.C. 1531–1544; 16 U.S.C. 4201–4245; Pub. L. 99–625, 100 Stat. 3500; unless otherwise noted.

SOURCE: 40 FR 44415, Sept. 26, 1975, unless otherwise noted.

Subpart A—Introduction and General Provisions

§ 17.1 Purpose of regulations.

(a) The regulations in this part implement the Endangered Species Act of 1973, 87 Stat. 884, 16 U.S.C. 1531–1543, except for those provisions in the Act concerning the Convention on International Trade in Endangered Species of Wild Fauna and Flora, for which regulations are provided in part 23 of this subchapter.

(b) The regulations identify those species of wildlife and plants determined by the Director to be endangered or threatened with extinction under section 4(a) of the Act and also carry over the species and subspecies of wildlife designated as endangered under the Endangered Species Conservation Act of 1969 (83 Stat. 275, 16 U.S.C. 668cc–1 to

6) which are deemed endangered species under section 4(c)(3) of the Act.

[40 FR 44415, Sept. 26, 1975, as amended at 42 FR 10465, Feb. 22, 1977]

§ 17.2 Scope of regulations.

(a) The regulations of this part apply only to endangered and threatened wildlife and plants.

(b) By agreement between the Service and the National Marine Fisheries Service, the jurisdiction of the Department of Commerce has been specifically defined to include certain species, while jurisdiction is shared in regard to certain other species. Such species are footnoted in subpart B of this part, and reference is given to special rules of the National Marine Fisheries Service for those species.

(c) The provisions in this part are in addition to, and are not in lieu of, other regulations of this subchapter B which may require a permit or prescribe additional restrictions or conditions for the importation, exportation, and interstate transportation of wildlife.

(d) The examples used in this part are provided solely for the convenience of the public, and to explain the intent and meaning of the regulation to which they refer. They have no legal significance.

(e) Certain of the wildlife and plants listed in §§ 17.11 and 17.12 as endangered or threatened are included in Appendix I, II or III to the Convention on International Trade in Endangered Species of Wild Fauna and Flora. The importation, exportation and reexportation of such species are subject to additional regulations provided in part 23 of this subchapter.

[40 FR 44415, Sept. 26, 1975, as amended at 42 FR 10465, Feb. 22, 1977]

§ 17.3 Definitions.

In addition to the definitions contained in part 10 of this subchapter, and unless the context otherwise requires, in this part 17:

Act means the Endangered Species Act of 1973 (16 U.S.C. 1531–1543; 87 Stat. 884);

Adequately covered means, with respect to species listed pursuant to section 4 of the ESA, that a proposed conservation plan has satisfied the permit issuance criteria under section 10(a)(2)(B) of the ESA for the species covered by the plan, and, with respect to unlisted species, that a proposed conservation plan has satisfied the permit issuance criteria under section 10(a)(2)(B) of the ESA that would otherwise apply if the unlisted species covered by the plan were actually listed. For the Services to cover a species under a conservation plan, it must be listed on the section 10(a)(1)(B) permit.

Alaskan Native means a person defined in the Alaska Native Claims Settlement Act (43 U.S.C. 1603(b) (85 Stat. 588)) as a citizen of the United States who is of one-fourth degree or more Alaska Indian (including Tsimshian Indians enrolled or not enrolled in the Metlaktla Indian Community), Eskimo, or Aleut blood, or combination thereof. The term includes any Native, as so defined, either or both of whose adoptive parents are not Natives. It also includes, in the absence of proof of a minimum blood quantum, any citizen of the United States who is regarded as an Alaska Native by the Native village or town of which he claims to be a member and whose father or mother is (or, if deceased, was) regarded as Native by any Native village or Native town. Any citizen enrolled by the Secretary pursuant to section 5 of the Alaska Native Claims Settlement Act shall be conclusively presumed to be an Alaskan Native for purposes of this part;

Authentic native articles of handicrafts and clothing means items made by an Indian, Aleut, or Eskimo that are composed wholly or in some significant respect of natural materials and are significantly altered from their natural form and are produced, decorated, or fashioned in the exercise of traditional native handicrafts without the use of pantographs, multiple carvers, or similar mass-copying devices. Improved methods of production utilizing modern implements such as sewing machines or modern techniques at a tannery registered pursuant to § 18.23(c) of this subchapter (in the case of marine mammals) may be used as long as no large-scale mass production industry results. Traditional native handicrafts

include, but are not limited to, weaving, carving, stitching, sewing, lacing, beading, drawing, and painting. The formation of traditional native groups, such as cooperatives, is permitted as long as no large-scale mass production results;

Bred in captivity or *captive-bred* refers to wildlife, including eggs, born or otherwise produced in captivity from parents that mated or otherwise transferred gametes in captivity, if reproduction is sexual, or from parents that were in captivity when development of the progeny began, if development is asexual.

Captivity means that living wildlife is held in a controlled environment that is intensively manipulated by man for the purpose of producing wildlife of the selected species, and that has boundaries designed to prevent animal, eggs or gametes of the selected species from entering or leaving the controlled environment. General characteristics of captivity may include but are not limited to artificial housing, waste removal, health care, protection from predators, and artificially supplied food.

Changed circumstances means changes in circumstances affecting a species or geographic area covered by a conservation plan or agreement that can reasonably be anticipated by plan or agreement developers and the Service and that can be planned for (e.g., the listing of new species, or a fire or other natural catastrophic event in areas prone to such events).

Conservation plan means the plan required by section 10(a)(2)(A) of the ESA that an applicant must submit when applying for an incidental take permit. Conservation plans also are known as ''habitat conservation plans'' or ''HCPs.''

Conserved habitat areas means areas explicitly designated for habitat restoration, acquisition, protection, or other conservation purposes under a conservation plan.

Convention means the Convention on International Trade in Endangered Species of Wild Fauna and Flora, TIAS 8249.

Enhance the propagation or survival, when used in reference to wildlife in captivity, includes but is not limited to the following activities when it can be shown that such activities would not be detrimental to the survival of wild or captive populations of the affected species:

(a) Provision of health care, management of populations by culling, contraception, euthanasia, grouping or handling of wildlife to control survivorship and reproduction, and similar normal practices of animal husbandry needed to maintain captive populations that are self-sustaining and that possess as much genetic vitality as possible;

(b) Accumulation and holding of living wildlife that is not immediately needed or suitable for propagative or scientific purposes, and the transfer of such wildlife between persons in order to relieve crowding or other problems hindering the propagation or survival of the captive population at the location from which the wildlife would be removed; and

(c) Exhibition of living wildlife in a manner designed to educate the public about the ecological role and conservation needs of the affected species.

Endangered means a species of wildlife listed in § 17.11 or a species of plant listed in § 17.12 and designated as endangered.

Harass in the definition of ''take'' in the Act means an intentional or negligent act or omission which creates the likelihood of injury to wildlife by annoying it to such an extent as to significantly disrupt normal behavioral patterns which include, but are not limited to, breeding, feeding, or sheltering. This definition, when applied to captive wildlife, does not include generally accepted:

(1) Animal husbandry practices that meet or exceed the minimum standards for facilities and care under the Animal Welfare Act,

(2) Breeding procedures, or

(3) Provisions of veterinary care for confining, tranquilizing, or anesthetizing, when such practices, procedures, or provisions are not likely to result in injury to the wildlife.

Harm in the definition of ''take'' in the Act means an act which actually kills or injures wildlife. Such act may include significant habitat modification or degradation where it actually kills or injures wildlife by significantly

impairing essential behavioral patterns, including breeding, feeding or sheltering.

Incidental taking means any taking otherwise prohibited, if such taking is incidental to, and not the purpose of, the carrying out of an otherwise lawful activity.

Industry or trade in the definition of ''commercial activity'' in the Act means the actual or intended transfer of wildlife or plants from one person to another person in the pursuit of gain or profit;

Native village or town means any community, association, tribe, clan or group;

Operating conservation program means those conservation management activities which are expressly agreed upon and described in a conservation plan or its Implementing Agreement, if any, and which are to be undertaken for the affected species when implementing an approved conservation plan, including measures to respond to changed circumstances.

Population means a group of fish or wildlife in the same taxon below the subspecific level, in common spatial arrangement that interbreed when mature;

Properly implemented conservation plan means any conservation plan, Implementing Agreement and permit whose commitments and provisions have been or are being fully implemented by the permittee.

Property owner with respect to agreements outlined under §§ 17.22(c), 17.22(d), 17.32(c), and 17.32(d) means a person with a fee simple, leasehold, or other property interest (including owners of water or other natural resources), or any other entity that may have a property interest, sufficient to carry out the proposed management activities, subject to applicable State law, on non-Federal land.

Specimen means any animal or plant, or any part, product, egg, seed or root of any animal or plant;

Subsistence means the use of endangered or threatened wildlife for food, clothing, shelter, heating, transportation and other uses necessary to maintain the life of the taker of the wildlife, or those who depend upon the taker to provide them with such subsistence, and includes selling any edible portions of such wildlife in native villages and towns in Alaska for native consumption within native villages and towns;

Threatened means a species of wildlife listed in § 17.11 or plant listed in § 17.12 and designated as threatened.

Unforeseen circumstances means changes in circumstances affecting a species or geographic area covered by a conservation plan or agreement that could not reasonably have been anticipated by plan or agreement developers and the Service at the time of the conservation plan's or agreement's negotiation and development, and that result in a substantial and adverse change in the status of the covered species.

Wasteful manner means any taking or method of taking which is likely to result in the killing or injury of endangered or threatened wildlife beyond those needed for subsistence purposes, or which results in the waste of a substantial portion of the wildlife, and includes without limitation the employment of a method of taking which is not likely to assure the capture or killing of the wildlife, or which is not immediately followed by a reasonable effort to retrieve the wildlife.

[40 FR 44415, Sept. 26, 1975, as amended at 42 FR 28056, June 1, 1977; 44 FR 54006, Sept. 17, 1979; 46 FR 54750, Nov. 4, 1981; 47 FR 31387, July 20, 1982; 50 FR 39687, Sept. 30, 1985; 63 FR 8870, Feb. 23, 1998; 63 FR 48639, Sept. 11, 1998; 69 FR 24092, May 3, 2004; 71 FR 46870, Aug. 15, 2006]

§ 17.4 Pre-Act wildlife.

(a) The prohibitions defined in subparts C and D of this part 17 shall not apply to any activity involving endangered or threatened wildlife which was held in captivity or in a controlled environment on December 28, 1973: *Provided*,

(1) That the purposes of such holding were not contrary to the purposes of the Act; and

(2) That the wildlife was not held in the course of a commercial activity.

Example 1. On January 25, 1974, a tourist buys a stuffed hawksbill turtle (an endangered species listed since June, 1970), in a foreign country. On December 28, 1973, the stuffed turtle had been on display for sale.

The tourist imports the stuffed turtle into the United States on January 26, 1974. This is a violation of the Act since the stuffed turtle was held for commercial purposes on December 28, 1973.

Example 2. On December 27, 1973 (or earlier), a tourist buys a leopard skin coat (the leopard has been listed as endangered since March 1972) for his wife in a foreign country. On January 5, he imports it into the United States. He has not committed a violation since on December 28, 1973, he was the owner of the coat, for personal purposes, and the chain of commerce had ended with the sale on the 27th. Even if he did not finish paying for the coat for another year, as long as he had possession of it, and he was not going to resell it, but was using it for personal purposes, the Act does not apply to that coat.

Example 3. On or before December 28, 1973, a hunter kills a leopard legally in Africa. He has the leopard mounted and imports it into the United States in March 1974. The importation is not subject to the Act. The hunter has not engaged in a commercial activity, even though he bought the services of a guide, outfitters, and a taxidermist to help him take, preserve, and import the leopard. This applies even if the trophy was in the possession of the taxidermist on December 28, 1973.

Example 4. On January 15, 1974, a hunter kills a leopard legally in Africa. He has the leopard mounted and imports it into the United States in June 1974. This importation is a violation of the Act since the leopard was not in captivity or a controlled environment on December 28, 1973.

(b) Service officers or Customs officers may refuse to clear endangered or threatened wildlife for importation into or exportation from the United States, pursuant to § 14.53 of this subchapter, until the importer or exporter can demonstrate that the exemption referred to in this section applies. Exempt status may be established by any sufficient evidence, including an affidavit containing the following:

(1) The affiant's name and address;

(2) Identification of the affiant;

(3) Identification of the endangered or threatened wildlife which is the subject of the affidavit;

(4) A statement by the affiant that to the best of his knowledge and belief, the endangered or threatened wildlife which is the subject of the affidavit was in captivity or in a controlled environment on December 28, 1973, and was not being held for purposes contrary to the Act or in the course of a commercial activity;

(5) A statement by the affiant in the following language:

The foregoing is principally based on the attached exhibits which, to the best of my knowledge and belief, are complete, true and correct. I understand that this affidavit is being submitted for the purpose of inducing the Federal Government to recognize an exempt status regarding (*insert description of wildlife*), under the Endangered Species Act of 1973 (16 U.S.C. 1531–1543), and regulations promulgated thereunder, and that any false statements may subject me to the criminal penalties of 18 U.S.C. 1001.

(6) As an attachment, records or other available evidence to show:

(i) That the wildlife in question was being held in captivity or in a controlled environment on December 28, 1973;

(ii) The purpose for which the wildlife was being held; and

(iii) The nature of such holding (to establish that no commercial activity was involved).

(c) This section applies only to wildlife born on or prior to December 28, 1973. It does not apply to the progeny of any such wildlife born after December 28, 1973.

§ 17.5 Alaska natives.

(a) The provisions of subpart C of this part relating to the importation or the taking of endangered wildlife, and any provision of subpart D of this part relating to the importation or the taking of threatened wildlife, shall not apply to:

(1) Any Indian, Aleut, or Eskimo who is an Alaskan native and who resides in Alaska; or

(2) Any non-native permanent resident of an Alaskan native village who is primarily dependent upon the taking of wildlife for consumption or for the creation and sale of authentic native articles of handicrafts and clothing:

If the taking is primarily for subsistence purposes, and is not accomplished in a wasteful manner.

(b) Edible portions of endangered or threatened wildlife taken or imported pursuant to paragraph (a) of this section may be sold in native villages or towns in Alaska for native consumption within native villages and towns in Alaska.

(c) Non-edible by-products of endangered or threatened wildlife taken or imported pursuant to paragraph (a) of this section may be sold in interstate commerce when made into authentic native articles of handicrafts and clothing.

§ 17.6 State cooperative agreements. [Reserved]

§ 17.7 Raptor exemption.

(a) The prohibitions found in §§ 17.21 and 17.31 do not apply to any raptor [a live migratory bird of the Order *Falconiformes* or the Order *Strigiformes*, other than a bald eagle (*Haliaeetus leucocephalus*) or a golden eagle (*Aquila chrysaetos*)] legally held in captivity or in a controlled environment on November 10, 1978, or to any of its progeny, which is:

(1) Possessed and banded in compliance with the terms of a valid permit issued under part 21 of this chapter; and

(2) Identified in the earliest applicable annual report required to be filed by a permittee under part 21 of this chapter as in a permittee's possession on November 10, 1978, or as the progeny of such a raptor.

(b) This section does not apply to any raptor intentionally returned to the wild.

[48 FR 31607, July 8, 1983]

§ 17.8 Import exemption for threatened, CITES Appendix-II wildlife.

(a) Except as provided in a special rule in §§ 17.40 through 17.48 or in paragraph (b) of this section, all provisions of §§ 17.31 and 17.32 apply to any specimen of a threatened species of wildlife that is listed in Appendix II of the Convention.

(b) *Import*. Except as provided in a special rule in §§ 17.40 through 17.48, any live or dead specimen of a fish and wildlife species listed as threatened under this part may be imported without a threatened species permit under § 17.32 provided all of the following conditions are met:

(1) The specimen was not acquired in foreign commerce or imported in the course of a commercial activity;

(2) The species is listed in Appendix II of the Convention.

(3) The specimen is imported and subsequently used in accordance with the requirements of part 23 of this subchapter, except as provided in paragraph (b)(4) of this section.

(4) Personal and household effects (see § 23.5) must be accompanied by a CITES document.

(5) At the time of import, the importer must provide to the FWS documentation that shows the specimen was not acquired in foreign commerce in the course of a commercial activity.

(6) All applicable requirements of part 14 of this subchapter are satisfied.

[72 FR 48446, Aug. 23, 2007]

§ 17.9 Permit applications and information collection requirements.

(a) Address permit applications for activities affecting species listed under the Endangered Species Act, as amended, as follows:

(1) Address activities affecting endangered and threatened species that are native to the United States to the Regional Director for the Region in which the activity is to take place. You can find addresses for the Regional Directors in 50 CFR 2.2. Send applications for interstate commerce in native endangered and threatened species to the Regional Director with lead responsibility for the species. To determine the appropriate region, call the nearest Regional Office:

Region 1 (Portland, OR): 503–231–6241
Region 2 (Albuquerque, NM): 505–248–6920
Region 3 (Twin Cities, MN): 612–713–5343
Region 4 (Atlanta, GA): 404–679–7313
Region 5 (Hadley, MA): 413–253–8628
Region 6 (Denver, CO): 303–236–8155, ext 263
Region 7 (Anchorage, AK): 907–786–3620
Headquarters (Washington, DC): 703–358–2106

(2) Submit permit applications for activities affecting native endangered and threatened species in international movement or commerce, and all activities affecting nonnative endangered and threatened species to the Director, U.S. Fish and Wildlife Service, (Attention Office of Management Authority), 4401 N. Fairfax Drive, Room 700, Arlington, VA 22203.

(b) The Office of Management and Budget approved the information collection requirements contained in this part 17 under 44 U.S.C. 3507 and assigned OMB Control Numbers 1018–0093

and 1018–0094. The Service may not conduct or sponsor, and you are not required to respond to, a collection of information unless it displays a currently valid OMB control number. We are collecting this information to provide information necessary to evaluate permit applications. We will use this information to review permit applications and make decisions, according to criteria established in various Federal wildlife conservation statutes and regulations, on the issuance, suspension, revocation, or denial of permits. You must respond to obtain or retain a permit. We estimate the public reporting burden for these reporting requirements to vary from 2 to 2½ hours per response, including time for reviewing instructions, gathering and maintaining data, and completing and reviewing the forms. Direct comments regarding the burden estimate or any other aspect of these reporting requirements to the Service Information Collection Control Officer, MS–222 ARLSQ, U.S. Fish and Wildlife Service, Washington, DC 20240, or the Office of Management and Budget, Paperwork Reduction Project (1018–0093/0094), Washington, DC 20603.

[63 FR 52635, Oct. 1, 1998. Redesignated at 72 FR 48446, Aug. 23, 2007]

Subpart B—Lists

§ 17.11 Endangered and threatened wildlife.

(a) The list in this section contains the names of all species of wildlife which have been determined by the Services to be Endangered or Threatened. It also contains the names of species of wildlife treated as Endangered or Threatened because they are sufficiently similar in appearance to Endangered or Threatened species (see § 17.50 *et seq.*).

(b) The columns entitled ''Common Name,'' ''Scientific Name,'' and ''Vertebrate Population Where Endangered or Threatened'' define the species of wildlife within the meaning of the Act. Thus, differently classified geographic populations of the same vertebrate subspecies or species shall be identified by their differing geographic boundaries, even though the other two columns are identical. The term ''Entire'' means that all populations throughout the present range of a vertebrate species are listed. Although common names are included, they cannot be relied upon for identification of any specimen, since they may vary greatly in local usage. The Services shall use the most recently accepted scientific name. In cases in which confusion might arise, a synonym(s) will be provided in parentheses. The Services shall rely to the extent practicable on the *International Code of Zoological Nomenclature*.

(c) In the ''Status'' column the following symbols are used: ''E'' for Endangered, ''T'' for Threatened, and ''E [or T] (S/A)'' for similarity of appearance species.

(d) The other data in the list are nonregulatory in nature and are provided for the information of the reader. In the annual revision and compilation of this title, the following information may be amended without public notice: the spelling of species' names, historical range, footnotes, references to certain other applicable portions of this title, synonyms, and more current names. In any of these revised entries, neither the species, as defined in paragraph (b) of this section, nor its status may be changed without following the procedures of part 424 of this title.

(e) The ''historic range'' indicates the known general distribution of the species or subspecies as reported in the current scientific literature. The present distribution may be greatly reduced from this historic range. This column does not imply any limitation on the application of the prohibitions in the Act or implementing rules. Such prohibitions apply to all individuals of the species, wherever found.

(f)(1) A footnote to the FEDERAL REGISTER publication(s) listing or reclassifying a species is indicated under the column ''When listed.'' Footnote numbers to §§ 17.11 and 17.12 are in the same numerical sequence, since plants and animals may be listed in the same FEDERAL REGISTER document. That document, at least since 1973, includes a statement indicating the basis for the listing, as well as the effective date(s) of said listing.

(2) The ''Special rules'' and ''Critical habitat'' columns provide a cross reference to other sections in parts 17, 222, 226, or 227. The ''Special rules'' column will also be used to cite the special rules that describe experimental populations and determine if they are essential or nonessential. Separate listing will be made for experimental populations, and the status column will include the following symbols: ''XE'' for an essential experimental population and ''XN'' for a nonessential experimental population. The term ''NA'' (not applicable) appearing in either of these two columns indicates that there are no special rules and/or critical habitat for that particular species. However, all other appropriate rules in parts 17, 217 through 227, and 402 still apply to that species. In addition, there may be other rules in this title that relate to such wildlife, e.g., port-of-entry requirements. It is not intended that the references in the ''Special rules'' column list all the regulations of the two Services which might apply to the species or to the regulations of other Federal agencies or State or local governments.

(g) The listing of a particular taxon includes all lower taxonomic units. For example, the genus *Hylobates* (gibbons) is listed as Endangered throughout its entire range (China, India, and SE Asia); consequently, all species, subspecies, and populations of that genus are considered listed as Endangered for the purposes of the Act. In 1978 (43 FR 6230–6233) the species *Haliaeetus leucocephalus* (bald eagle) was listed as Threatened in ''USA (WA, OR, MN, WI, MI)'' rather than its entire population; thus, all individuals of the bald eagle found in those five States are considered listed as Threatened for the purposes of the Act.

(h) The ''List of Endangered and Threatened Wildlife'' is provided below:

Species		Historic Range	Vertebrate population where endangered or threatened	Status	When listed	Critical habitat	Special rules
Common name	Scientific name						
MAMMALS							
Addax	*Addax nasomaculatus*	North Africa	Entire	E		NA	NA
Anoa, lowland	*Bubalus depressicornis*	Indonesia	do	E	3	NA	NA
Anoa, mountain	*Bubalus quarlesi*	do	do	E	15	NA	NA
Antelope, giant sable	*Hippotragus niger variani*	Angola	do	E	15	NA	NA
Antelope, Tibetan	*Panthalops hodgsonii*	China, India, Nepal	do	E		NA	
Argali	*Ovis ammon*	Afganistan, China, India, Kazakhstan, Kyrgyzstan, Mongolia, Nepal, Pakistan, Russia, Tajikistan, Uzbekistan.	Entire except Kyrgyzstan, Mongolia, and Tajikistan.	E	15, 475	NA	NA
Do	do	do	Kyrgyzstan, Mongolia, and Tajikistan	T	15, 475	NA	17.40(j)
Armadillo, giant	*Priodontes maximus*	Venezuela and Guyana to Argentina.	Entire	E	15	NA	NA
Armadillo, pink fairy	*Chlamyphorus truncatus*	Argentina	do	E	3	NA	NA
Ass, African wild	*Equus asinus*	Somalia, Sudan, Ethiopia	do	E	3, 22	NA	NA
Ass, Asian wild	*Equus hemionus*	Southwestern and Central Asia	do	E	3	NA	NA
Avahi	*Avahi laniger* (=entire genus)	Malagasy Republic (=Madagascar).	do	E	3	NA	NA
Aye-aye	*Daubentonia madagascariensis*	do	do	E	3	NA	NA
Babirusa	*Babyrousa babyrussa*	Indonesia	do	E	15	NA	NA
Baboon, gelada	*Theropithecus gelada*	Ethiopia	do	T	16	NA	17.40(c)
Bandicoot, barred	*Perameles bougainville*	Australia	do	E	4	NA	NA
Bandicoot, desert	*Perameles eremiana*	do	do	E	6	NA	NA
Bandicoot, lesser rabbit	*Macrotis leucura*	do	do	E	4	NA	NA
Bandicoot, pig-footed	*Chaeropus ecaudatus*	do	do	E	4	NA	NA
Bandicoot, rabbit	*Macrotis lagotis*	do	do	E	4	NA	NA
Banteng	*Bos javanicus*	Southeast Asia	do	E	3	NA	NA
Bat, Bulmer's fruit (flying fox)	*Aproteles bulmerae*	Papua New Guinea	do	E	139	NA	NA
Bat, bumblebee	*Craseonycteris thonglongyai*	Thailand	do	E	139	NA	NA
Bat, gray	*Myotis grisescens*	Central and southeastern U.S.A..	do	E	13	NA	NA
Bat, Hawaiian hoary	*Lasiurus cinereus semotus*	U.S.A. (HI)	do	E	2	NA	NA
Bat, Indiana	*Myotis sodalis*	Eastern and Midwestern U.S.A	do	E	1	17.95(a)	NA
Bat, lesser long-nosed	*Leptonycteris curasoae yerbabuenae.*	U.S.A. (AZ, NM), Mexico, Central America.	do	E	336	NA	NA
Bat, little Mariana fruit	*Pteropus tokudae*	Western Pacific Ocean—U.S.A. (Guam).	do	E	156	NA	NA
Fruit Bat, Mariana (=fanihi, Mariana flying fox).	*Pteropus mariannus mariannus*	Western Pacific Ocean—U.S.A. (GU, MP).	do	T	156	Guam 17.95(a)	NA
Bat, Mexican long-nosed	*Leptonycteris nivalis*	U.S.A. (NM, TX), Mexico, Central America.	do	E	336	NA	NA
Bat, Ozark big-eared	*Corynorhinus (=Plecotus) townsendii ingens.*	U.S.A. (MO, OK, AR)	do	E	85	NA	NA
Bat, Rodrigues fruit (flying fox)	*Pteropus rodricensis*	Indian Ocean—Rodrigues Island.	do	E	139	NA	NA

Species		Historic Range	Vertebrate population where endangered or threatened	Status	When listed	Critical habitat	Special rules
Common name	Scientific name						
Bat, Singapore roundleaf horseshoe.	*Hipposideros ridleyi*	Malaysia	.....do	E	139	NA	NA
Bat, Virginia big-eared	*Corynorhinus (=Plecotus) townsendii virginianus.*	U.S.A. (KY, NC, WV, VA)	.....do	E	85	17.95(a)	NA
Bear, American black	*Ursus americanus*	North America	U.S.A. (LA, all counties; MS, TX, only within the historic county range of the Louisiana black bear).	T(S/A)	456	NA	17.40(i)
Bear, Baluchistan	*Ursus thibetanus gedrosianus*	Iran, Pakistan	Entire	E	233	NA	NA
Bear, brown	*Ursus arctos arctos*	Palearctic	Italy	E	15, 15A	NA	NA
Do	*Ursus arctos pruinosus*	China (Tibet)	Entire	E	15	NA	NA
Bear, grizzly	*Ursus arctos horribilis*	North America	U.S.A., conterminous (lower 48) States, except where listed as an experimental population.	T	1, 2D, 9, 759	NA	17.40(b)
Do	.....do	.....do	U.S.A. (portions of ID and MT, see 17.84(l)).	XN	706	NA	17.84(l)
Bear, Louisiana black	*Ursus americanus luteolus*	U.S.A. (LA—all counties; MS—all counties south of or touching a line from Greenville, Washington County, to Meridian, Lauderdale County; TX—all counties east of or touching a line from Linden, Cass County, SW to Bryan, Brazos County, thence SSW to Rockport, Aransas County).	Entire	T	456	17.95(a)	17.40(i)
Bear, Mexican grizzly	*Ursus arctos*	Holarctic	Mexico	E	3	NA	NA
Bear, polar	Ursus maritimus	U.S.A. (AK), Canada, Russia, Denmark (Greenland), Norway.	Entire	T	.....	NA	17.40(q)
Beaver	*Castor fiber birulai*	Mongolia	.....do	E	15	NA	NA
Bison, wood	*Bison bison athabascae*	Canada, northwestern U.S.A	Canada	E	3	NA	NA
Bobcat, Mexican	*Lynx (=Felis) rufus escuinapae*	Central Mexico	Entire	E	15	NA	NA
Bontebok (antelope)	*Damaliscus pygarus (=dorcas) dorcas.*	South Africa	.....do	E	15	NA	NA
Camel, Bactrian	*Camelus bactrianus*	Mongolia, China	.....do	E	15	NA	NA
Caribou, woodland	*Rangifer tarandus caribou*	U.S.A. (AK, ID, ME, MI, MN, MT, NH, VT, WA, WI), Canada.	U.S.A. (ID, WA), Canada (that part of S.E. British Columbia bounded by the U.S.-Can. border, Columbia R., Kootenay R., Kootenay L., and Kootenai R.).	E	128E, 136, 143	NA	NA
Cat, Andean	*Felis jacobita*	Chile, Peru, Bolivia, Argentina	Entire	E	15	NA	NA
Cat, Asian golden (=Temminck's).	*Catopuma (=Felis) temminckii*	Nepal, China, Southeast Asia, Indonesia (Sumatra).	.....do	E	15	NA	NA
Cat, black-footed	*Felis nigripes*	Southern Africa	.....do	E	15	NA	NA
Cat, flat-headed	*Prionailurus (=Felis) planiceps*	Malaysia, Indonesia	.....do	E	15	NA	NA

Cat, Iriomote	*Prionailurus (=Felis) bengalensis iriomotensis.*	Japan (Iriomote Island, Ryukyu Islands).	do	E	50	NA	NA
Cat, leopard	*Prionailurus (=Felis) bengalensis bengalensis.*	India, Southeast Asia	do	E	15	NA	NA
Cat, marbled	*Pardofelis (=Felis) marmorata*	Nepal, Southeast Asia, Indonesia.	do	E	15	NA	NA
Cat, Pakistan sand	*Felis margarita scheffeli*	Pakistan	do	E	139	NA	NA
Cat, tiger	*Leopardus (=Felis) tigrinus*	Costa Rica to northern Argentina.	do	E	5	NA	NA
Chamois, Apennine	*Rupicapra rupicapra ornata*	Italy	do	E	15	NA	NA
Cheetah	*Acinonyx jubatus*	Africa to India	do	E	3, 5	NA	NA
Chimpanzee	*Pan troglodytes*	Africa—see 17.40(c)(3)	Wherever found in the wild	E	16, 376	NA	NA
Do	do	do	Wherever found in captivity	T	16, 376	NA	17.40(c)
Chimpanzee, pygmy	*Pan paniscus*	Zaire	Entire	E	16, 376	NA	NA
Chinchilla	*Chinchilla brevicaudata boliviana.*	Bolivia	do	E	15	NA	NA
Civet, Malabar large-spotted	*Viverra civettina (=megaspila c.).*	India	do	E	50	NA	NA
Cochito	*Phocoena sinus*	Mexico (Gulf of California)	do	E	169	NA	NA
Deer, Bactrian	*Cervus elaphus bactrianus*	Tajikistan, Uzbekistan, Afghanistan.	do	E	50	NA	NA
Deer, Barbary	*Cervus elaphus barbarus*	Morocco, Tunisia, Algeria	do	E	50	NA	NA
Deer, Calamianes (=Philippine)	*Axis porcinus calamianensis*	Philippines (Calamian Islands)	do	E	15	NA	NA
Deer, Cedros Island mule	*Odocoileus hemionus cedrosensis.*	Mexico (Cedros Island)	do	E	10	NA	NA
Deer, Columbian white-tailed	*Odocoileus virginianus leucurus.*	U.S.A. (WA, OR)	Columbia River (Clark, Cowlitz, Pacific, Skamania, and Wahkiakum Counties, WA, and Clatsop, Columbia, and Multnomah Counties, OR).	E	1,738	NA	NA
Deer, Corsican red	*Cervus elaphus corsicanus*	Corsica, Sardinia	do	E	50	NA	NA
Deer, Eld's brow-antlered	*Cervus eldi*	India to Southeast Asia	do	E	3	NA	NA
Deer, Formosan sika	*Cervus nippon taiouanus*	Taiwan	do	E	50	NA	NA
Deer, Indochina hog	*Axis (=Cervus) porcinus annamiticus.*	Thailand, Indochina	do	E	15	NA	NA
Deer, key	*Odocoileus virginianus clavium*	U.S.A. (FL)	do	E	1	NA	NA
Deer, Kuhl's (=Bawean)	*Axis porcinus kuhli*	Indonesia	do	E	3	NA	NA
Deer, marsh	*Blastocerus dichotomus*	Argentina, Uruguay, Paraguay, Bolivia, Brazil.	do	E	3	NA	NA
Deer, McNeill's	*Cervus elaphus macneilii*	China (Sinkiang, Tibet)	do	E	3	NA	NA
Deer, musk	*Moschus* spp. (all species)	Central and eastern Asia	Afghanistan, Bhutan, Burma, China (Tibet, Yunnan), India, Nepal, Pakistan, Sikkim.	E	15	NA	NA
Deer, North China sika	*Cervus nippon mandarinus*	China (Shantung and Chihli Provinces).	Entire	E	50	NA	NA
Deer, pampas	*Ozotoceros bezoarticus*	Brazil, Argentina, Uruguay, Bolivia, Paraguay.	do	E	15	NA	NA
Deer, Persian fallow	*Dama mesopotamica (=dama m.).*	Iraq, Iran	do	E	3	NA	NA
Deer, Ryukyu sika	*Cervus nippon keramae*	Japan (Ryukyu Islands)	do	E	50	NA	NA
Deer, Shansi sika	*Cervus nippon grassianus*	China (Shansi Province)	do	E	50	NA	NA

Species		Historic Range	Vertebrate population where endangered or threatened	Status	When listed	Critical habitat	Special rules
Common name	Scientific name						
Deer, South China sika	*Cervus nippon kopschi*	Southern China	.....do	E	50	NA	NA
Deer, swamp	*Cervus duvauceli*	India, Nepal	.....do	E	3	NA	NA
Deer, Visayan	*Cervus alfredi*	Philippines	.....do	E	320	NA	NA
Deer, Yarkand	*Cervus elaphus yarkandensis*	China (Sinkiang)	.....do	E	50	NA	NA
Dhole	*Cuon alpinus*	C.I.S., Korea, China, India, Southeast Asia.	.....do	E	3	NA	NA
Dibbler	*Antechinus apicalis*	Australia	.....do	E	4	NA	NA
Dog, African wild	*Lycaon pictus*	Sub-Saharan Africa	.....do	E	139	NA	NA
Dolphin, Chinese river	*Lipotes vexillifer*	China	.....do	E	350	NA	NA
Dolphin, Indus River	*Platanista minor*	Pakistan (Indus R. and tributaries).	.....do	E	417	NA	NA
Drill	*Mandrillus (=Papio) leucophaeus.*	Equatorial West Africa	.....do	E	16	NA	NA
Dugong	*Dugong dugon*	East Africa to southern Japan, including Palau.	.....do	E	4, 740	NA	NA
Duiker, Jentink's	*Cephalophus jentinki*	Sierra Leone, Liberia, Ivory Coast.	.....do	E	50	NA	NA
Eland, western giant	*Taurotragus derbianus derbianus.*	Senegal to Ivory Coast	.....do	E	50	NA	NA
Elephant, African	*Loxodonta africana*	Africa	.....do	T	40	NA	17.40(e)
Elephant, Asian	*Elephas maximus*	South-central and southeastern Asia.	.....do	E	15	NA	NA
Ferret. black-footed	*Mustela nigripes*	Western U.S.A., Western Canada.	Entire, except where listed as an experimental population.	E	1, 3, 433, 545, 546, 582, 646, 703, 737	NA	NA
.....do	.....do	.....do	U.S.A. (specified portions of AZ, CO, MT, SD, UT, and WY, see 17.84(g)(9)).	XN	433, 545, 546, 582, 646, 703, 737	NA	17.84(g)
Fox, northern swift	*Vulpes velox hebes*	U.S.A. (northern plains), Canada.	Canada	E	3	NA	NA
Fox, San Joaquin kit	*Vulpes macrotis mutica*	U.S.A. (CA)	Entire	E	1	NA	NA
Fox, San Miguel Island	*Urocyon littoralis littoralis*	.....do	.....do	E	742	17.95(a)	NA
Fox, Santa Catalina Island	*Urocyon littoralis catalinae*	.....do	.....do	E	742	17.95(a)	NA
Fox, Santa Cruz Island	*Urocyon littoralis santacruzae*	.....do	.....do	E	742	17.95(a)	NA
Fox, Santa Rosa Island	*Urocyon littoralis santarosae*	.....do	.....do	E	742	17.95(a)	NA
Fox, Simien	*Canis simensis*	Ethiopia	.....do	E	50	NA	NA
Gazelle, Arabian	*Gazella gazella*	Arabian Peninsula, Palestine, Sinai.	.....do	E	50	NA	NA
Gazelle, Clark's	*Ammodorcas clarkei*	Somalia, Ethiopia	.....do	E	3	NA	NA

Gazelle, dama	*Gazella dama*	North Africa	do	E	3	NA	NA
Gazelle, Moroccan	*Gazella dorcas massaesyla*	Morocco, Algeria, Tunisia	do	E	3	NA	NA
Gazelle, mountain (=Cuvier's)	*Gazella cuvieri*	do	do	E	3	NA	NA
Gazelle, Pelzeln's	*Gazella dorcas pelzelni*	Somalia	do	E	50	NA	NA
Gazelle, sand	*Gazella subgutturosa marica*	Jordan, Arabian Peninsula	do	E	50	NA	NA
Gazelle, Saudi Arabian	*Gazella dorcas saudiya*	Israel, Iraq, Jordan, Syria, Arabian Peninsula.	do	E	50	NA	NA
Gazelle, slender-horned	*Gazella leptoceros*	Sudan, Egypt, Algeria, Libya	do	E	3	NA	NA
Gibbons	*Hylobates* spp. (including *Nomascus*).	China, India, Southeast Asia	do	E	3, 15	NA	NA
Goral	*Nemorhaedus goral*	East Asia	do	E	15	NA	NA
Gorilla	*Gorilla gorilla*	Central and western Africa	do	E	3	NA	NA
Hare, hispid	*Caprolagus hispidus*	India, Nepal, Bhutan	do	E	15	NA	NA
Hartebeest, Swayne's	*Alcelaphus buselaphus swaynei.*	Ethiopia, Somalia	do	E	3, 50	NA	NA
Hartebeest, Tora	*Alcelaphus buselaphus tora*	Ethiopia, Sudan, Egypt	do	E	50	NA	NA
Hog, pygmy	*Sus salvanius*	India, Nepal, Bhutan, Sikkim	do	E	3	NA	NA
Horse, Przewalski's	*Equus przewalskii*	Mongolia, China	do	E	15	NA	NA
Huemul, north Andean	*Hippocamelus antisensis*	Ecuador, Peru, Chile, Bolivia, Argentina.	do	E	15	NA	NA
Huemul, south Andean	*Hippocamelus bisulcus*	Chile, Argentina	do	E	15	NA	NA
Hutia, Cabrera's	*Capromys angelcabrerai*	Cuba	do	E	233	NA	NA
Hutia, dwarf	*Capromys nana*	do	do	E	233	NA	NA
Hutia, large-eared	*Capromys auritus*	do	do	E	233	NA	NA
Hutia, little earth	*Capromys sanfelipensis*	do	do	E	233	NA	NA
Hyena, Barbary	*Hyaena hyaena barbara*	Morocco, Algeria, Tunisia	do	E	3	NA	NA
Hyena, brown	*Parahyaena (=Hyaena) brunnea.*	Southern Africa	do	E	3	NA	NA
Ibex, Pyrenean	*Capra pyrenaica pyrenaica*	Spain	do	E	3	NA	NA
Ibex, Walia	*Capra walie*	Ethiopia	do	E	3	NA	NA
Impala, black-faced	*Aepyceros melampus petersi*	Namibia, Angola	do	E	3	NA	NA
Indri	*Indri indri* (=entire genus)	Malagasy Republic (=Madagascar).	do	E	3	NA	NA
Jaguar	*Panthera onca*	U.S.A. (AZ, CA, LA, NM, TX), Mexico, Central and South America.	do	E	5, 622	NA	NA
Jaguarundi, Guatemalan	*Herpailurus (=Felis) yagouaroundi fossata.*	Mexico, Nicaragua	do	E	15	NA	NA
Jaguarundi, Gulf Coast	*Herpailurus (=Felis) yagouaroundi cacomitli.*	U.S.A. (TX), Mexico	do	E	15	NA	NA
Jaguarundi, Panamanian	*Herpailurus (=Felis) yagouaroundi panamensis.*	Nicaragua, Costa Rica, Panama.	do	E	15	NA	NA
Jaguarundi, Sinaloan	*Herpailurus (=Felis) yagouaroundi tolteca.*	U.S.A. (AZ), Mexico	do	E	15	NA	NA
Kangaroo rat, Fresno	*Dipodomys nitratoides exilis*	U.S.A. (CA)	do	E	170	17.95(a)	NA
Kangaroo rat, giant	*Dipodomys ingens*	do	do	E	251	NA	NA
Kangaroo rat, Morro Bay	*Dipodomys heermanni morroensis.*	do	do	E	2	17.95(a)	NA
Kangaroo rat, San Bernardino Merriam's..	*Dipodomys merriami parvus*	do	do	E	632E, 645	17.95(a)	NA

Species		Historic Range	Vertebrate population where endangered or threatened	Status	When listed	Critical habitat	Special rules
Common name	Scientific name						
Kangaroo rat, Stephens'	*Dipodomys stephensi* (incl. *D. cascus*).	.....do	.....do	E	338	NA	NA
Kangaroo rat, Tipton	*Dipodomys nitratoides nitratoides.*	.....do	.....do	E	312	NA	NA
Kangaroo, Tasmanian forester	*Macropus giganteus tasmaniensis.*	Australia (Tasmania)	.....do	E	6	NA	NA
Koala	*Phascolarctos cinereus*	Australia	Australia	T	698	NA	NA
Kouprey	*Bos sauveli*	Vietnam, Laos, Cambodia, Thailand.	Entire	E	3	NA	NA
Langur, capped	*Trachypithecus (=Presbytis) pileatus.*	India, Burma, Bangladesh	.....do	E	15	NA	NA
Langur, Douc	*Pygathrix nemaeus*	Cambodia, Laos, Vietnam	.....do	E	3	NA	NA
Langur, Francois'	*Trachypithecus (=Presbytis) francoisi.*	China (Kwangsi), Indochina	.....do	E	16	NA	NA
Langur, golden	*Trachypithecus (=Presbytis) geei.*	India (Assam), Bhutan	.....do	E	15	NA	NA
Langur, gray (=entellus)	*Semnopithecus (=Presbytis) entellus.*	China (Tibet), India, Pakistan, Kashmir, Sri Lanka, Sikkim, Bangladesh.	.....do	E	15	NA	NA
Langur, long-tailed	*Presbytis potenziani*	Indonesia	.....do	T	16	NA	17.40(c)
Langur, Pagi Island	*Nasalis concolor*	.....do	.....do	E	3	NA	NA
Langur, purple-faced	*Presbytis senex*	Sri Lanka	.....do	T	16	NA	17.40(c)
Lechwe, red	*Kobus leche*	Southern Africa	.....do	T	3, 15, 106	NA	NA
Lemurs	*Lemuridae* (incl. genera *Lemur, Phaner, Hapalemur, Lepilemur, Microcebus, Allocebus, Cheirogaleus, Varecia*).	Malagasy Republic (=Madagascar).	.....do	E	3, 15, 15A	NA	NA
Leopard	*Panthera pardus*	Africa, Asia	Wherever found, except where it is listed as Threatened as set forth below.	E	3, 5, 114	NA	NA
Do	.....do	.....do	In Africa, in the wild, south of, and including, the following countries: Gabon, Congo, Zaire, Uganda, Kenya.	T	3, 5, 114	NA	17.40(f)
Leopard, clouded	*Neofelis nebulosa*	Southeastern and south-central Asia, Taiwan.	Entire	E	3, 15	NA	NA
Leopard, snow	*Uncia (=Panthera) uncia*	Central Asia	.....do	E	5	NA	NA
Linsang, spotted	*Prionodon pardicolor*	Nepal, Assam, Vietnam, Cambodia, Laos, Burma.	.....do	E	15	NA	NA
Lion, Asiatic	*Panthera leo persica*	Turkey to India	.....do	E	3	NA	NA
Loris, lesser slow	*Nycticebus pygmaeus*	Indochina	.....do	T	16	NA	17.40(c)
Lynx, Canada	*Lynx canadensis*	U.S.A. (AK, CO, ID, ME, MI, MN, MT, NH, NY, OR, UT, VT, WA, WI, WY), Canada, circumboreal.	CO, ID, ME, MI, MN, MT, NH, NY, OR, UT, VT, WA, WI, WY.	T	692	17.95(a)	17.40(k)
Lynx, Spanish	*Felis pardina*	Spain, Portugal	Entire	E	3	NA	NA

Macaque, Formosan rock	*Macaca cyclopis*	Taiwan	.....do	T	16	NA	17.40(c)
Macaque, Japanese	*Macaca fuscata*	Japan (Shikoku, Kyushu and Honshu Islands).	.....do	T	16	NA	17.40(c)
Macaque, lion-tailed	*Macaca silenus*	India	.....do	E	3	NA	NA
Macaque, stump-tailed	*Macaca arctoides*	India (Assam) to southern China.	.....do	T	16	NA	17.40(c)
Macaque, Toque	*Macaca sinica*	Sri Lanka	.....do	T	16	NA	17.40(c)
Manatee, Amazonian	*Trichechus inunguis*	South America (Amazon R. basin).	.....do	E	3	NA	NA
Manatee, West African	*Trichechus senegalensis*	West Coast of Africa from Senegal R. to Cuanza R.	.....do	T	52	NA	NA
Manatee, West Indian	*Trichechus manatus*	U.S.A. (southeastern), Caribbean Sea, South America.	.....do	E	1, 3	17.95(a)	17.108(a)
Mandrill	*Mandrillus (=Papio) sphinx*	Equatorial West Africa	.....do	E	16	NA	NA
Mangabey, Tana River	*Cercocebus galeritus galeritus*	Kenya	.....do	E	3	NA	NA
Mangabey, white-collared	*Cercocebus torquatus*	Senegal to Ghana; Nigeria to Gabon.	.....do	E	16	NA	NA
Margay	*Leopardus (=Felis) wiedii*	U.S.A. (TX), Central and South America.	Mexico southward	E	5	NA	NA
Markhor, chiltan (=wild goat)	*Capra falconeri (=aegagrus) chiltanensis.*	Chiltan Range of west-central Pakistan.	Entire	E	15	NA	NA
Markhor, Kabul	*Capra falconeri megaceros*	Afghanistan, Pakistan	.....do	E	15	NA	NA
Markhor, straight-horned	*Capra falconeri jerdoni*	.....do	.....do	E	15	NA	NA
Marmoset, buff-headed	*Callithrix flaviceps*	Brazil	.....do	E	139	NA	NA
Marmoset, cotton-top	*Saguinus oedipus*	Costa Rica to Colombia	.....do	E	16	NA	NA
Marmoset, Goeldi's	*Callimico goeldii*	Brazil, Colombia, Ecuador, Peru, Bolivia.	.....do	E	3	NA	NA
Marmoset, white-eared (=buffy tufted-ear).	*Callithrix aurita (=jacchus a.)*	Brazil	.....do	E	233	NA	NA
Marmot, Vancouver Island	*Marmota vancouverensis*	Canada (Vancouver Island)	.....do	E	139	NA	NA
Marsupial, eastern jerboa	*Antechinomys laniger*	Australia	.....do	E	4	NA	NA
Marsupial-mouse, large desert	*Sminthopsis psammophila*	.....do	.....do	E	4	NA	NA
Marsupial-mouse, long-tailed	*Sminthopsis longicaudata*	.....do	.....do	E	4	NA	NA
Marten, Formosan yellow-throated.	*Martes flavigula chrysospila*	Taiwan	.....do	E	3	NA	NA
Monkey, black colobus	*Colobus satanas*	Equatorial Guinea, People's Republic of Congo, Cameroon, Gabon.	.....do	E	16	NA	NA
Monkey, black howler	*Alouatta pigra*	Mexico, Guatemala, Belize	.....do	T	16	NA	17.40(c)
Monkey, Diana	*Cercopithecus diana*	Coastal West Africa	.....do	E	16	NA	NA
Monkey, Guizhou snub-nosed	*Rhinopithecus brelichi*	China	.....do	E	400	NA	NA
Monkey, L'hoest's	*Cercopithecus lhoesti*	Upper eastern Congo R. Basin, Cameroon.	.....do	E	16	NA	NA
Monkey, mantled howler	*Alouatta palliata*	Mexico to South America	.....do	E	15	NA	NA
Monkey, Preuss' red colobus	*Procolobus (=Colobus) preussi (=badius p.).*	Cameroon	.....do	E	139	NA	NA
Monkey, proboscis	*Nasalis larvatus*	Borneo	.....do	E	15	NA	NA
Monkey, red-backed squirrel	*Saimiri oerstedii*	Costa Rica, Panama	.....do	E	3	NA	NA
Monkey, red-bellied	*Cercopithecus erythrogaster*	Western Nigeria	.....do	E	16	NA	NA

Species		Historic Range	Vertebrate population where endangered or threatened	Status	When listed	Critical habitat	Special rules
Common name	Scientific name						
Monkey, red-eared nose-spotted	*Cercopithecus erythrotis*	Nigeria, Cameroon, Fernando Po.	do	E	16	NA	NA
Monkey, Sichuan snub-nosed	*Rhinopithecus roxellana*	China	do	E	400	NA	NA
Monkey, spider	*Ateles geoffroyi frontatus*	Costa Rica, Nicaragua	do	E	3	NA	NA
Do	*Ateles geoffroyl panamensis*	Costa Rica, Panama	do	E	3	NA	NA
Monkey, Tana River red colobus	*Procolobus (=Colobus) rufomitratus (=badius r.).*	Kenya	do	E	3	NA	NA
Monkey, Tonkin snub-nosed	*Rhinopithecus avunculus*	Vietnam	do	E	16, 400	NA	NA
Monkey, woolly spider	*Brachyteles arachnoides*	Brazil	do	E	3	NA	NA
Monkey, yellow-tailed woolly	*Lagothrix flavicauda*	Andes of northern Peru	do	E	16	NA	NA
Monkey, Yunnan snub-nosed	*Rhinopithecus bieti*	China	do	E	400	NA	NA
Monkey, Zanzibar red colobus	*Procolobus (=Colobus) pennantii (=kirki) kirki.*	Tanzania	do	E	3	NA	NA
Mountain beaver, Point Arena	*Aplodontia rufa nigra*	U.S.A. (CA)	do	E	454	NA	NA
Mouse, Alabama beach	*Peromyscus polionotus ammobates.*	U.S.A. (AL)	do	E	183	17.95(a)	NA
Mouse, Anastasia Island beach	*Peromyscus polionotus phasma.*	U.S.A. (FL)	do	E	349	NA	NA
Mouse, Australian native	*Notomys aquilo*	Australia	do	E	15	NA	NA
Do	*Zyzomys pedunculatus*	do	do	E	15	NA	NA
Mouse, Choctawhatchee beach	*Peromyscus polionotus allophrys.*	U.S.A. (FL)	do	E	183	17.95(a)	NA
Mouse, Field's	*Pseudomys fieldi*	Australia	do	E	4	NA	NA
Mouse, Gould's	*Pseudomys gouldii*	do	do	E	6	NA	NA
Mouse, Key Largo cotton	*Peromyscus gossypinus allapaticola.*	U.S.A. (FL)	do	E	131E, 160	NA	NA
Mouse, New Holland	*Pseudomys novaehollandiae*	Australia	do	E	4	NA	NA
Mouse, Pacific pocket	*Perognathus longimembris pacificus.*	U.S.A. (CA)	do	E	526E, 554	NA	NA
Mouse, Perdido Key beach	*Peromyscus polionotus trissyllepsis.*	U.S.A. (AL, FL)	do	E	183	17.95(a)	NA
Mouse, Preble's meadow jumping.	*Zapus hudsonius preblei*	U.S.A. (CO, WY)	U.S.A., north-central CO (that portion of Colorado west of 103 degrees 40 minutes West, north of 38 degrees 30 minutes North, and east of 105 degrees 50 minutes West).	T	636	17.95(a)	17.40(l)
Mouse, salt marsh harvest	*Reithrodontomys raviventris*	U.S.A. (CA)	Entire	E	2	NA	NA
Mouse, Shark Bay	*Pseudomys praeconis*	Australia	do	E	4	NA	NA
Mouse, Shortridge's	*Pseudomys shortridgei*	do	do	E	4	NA	NA
Mouse, smoky	*Pseudomys fumeus*	do	do	E	4	NA	NA
Mouse, southeastern beach	*Peromyscus polionotus niveiventris.*	U.S.A. (FL)	do	T	349	NA	NA
Mouse, St. Andrew beach	*Peromyscus polionotus peninsularis.*	do	do	E	655	17.95(a)	NA
Mouse, western	*Pseudomys occidentalis*	Australia	do	E	4	NA	NA
Muntjac, Fea's	*Muntiacus feae*	Northern Thailand, Burma	do	E	50	NA	NA

Native-cat, eastern	*Dasyurus viverrinus*	Australia	.....do	E	6	NA	NA
Numbat	*Myrmecobius fasciatus*	.....do	.....do	E	4, 6	NA	NA
Ocelot	*Leopardus (=Felis) pardalis*	U.S.A. (AZ, TX) to Central and South America.	.....do	E	5, 119	NA	NA
Orangutan	*Pongo pygmaeus*	Borneo, Sumatra	.....do	E	3	NA	NA
Oryx, Arabian	*Oryx leucoryx*	Arabian Peninsula	.....do	E	3	NA	NA
Oryx, scimitar-horned	*Oryx dammah*	North Africa	.....do	E	.....	NA	NA
Otter, Cameroon clawless	*Aonyx congicus (=congica) microdon.*	Cameroon, Nigeria	.....do	E	3	NA	NA
Otter, giant	*Pteronura brasiliensis*	South America	.....do	E	3	NA	NA
Otter, long-tailed	*Lontra (=Lutra) longicaudis* (incl. *platensis*).	.....do	.....do	E	3, 15	NA	NA
Otter, marine	*Lontra (=Lutra) felina*	Peru south to Straits of Magellan.	.....do	E	15	NA	NA
Otter, northern sea	*Enhydra lutris kenyoni*	U.S.A. (AK, WA)	Southwest Alaska, from Attu Island to Western Cook Inlet, including Bristol Bay, the Kodiak Archipelago, and the Barren Islands.	T	764	17.95(a)	17.40(p)
Otter, southern river	*Lontra (=Lutra) provocax*	Chile, Argentina	Entire	E	15	NA	NA
Otter, southern sea	*Enhydra lutris nereis*	West Coast, U.S.A. (CA, OR, WA) south to Mexico (Baja California).	Entire, except where listed below	T	21, 284	NA	17.84(d)
Do	.....do	.....do	All areas subject to U.S. jurisdiction south of Pt. Conception, CA (34°26.9′ N. Lat.) [Note—status governed by Pub. L. 99–625, 100 Stat. 3500.].	XN	284	NA	17.84(d)
Panda, giant	*Ailuropoda melanoleuca*	China	Entire	E	139	NA	NA
Pangolin, Temnick's ground	*Manis temmincki*	Africa	.....do	E	15	NA	NA
Panther, Florida	*Puma (=Felis) concolor coryi*	U.S.A. (LA and AR east to SC and FL).	.....do	E	1	NA	NA
Planigale, little	*Planigale ingrami subtilissima*	Australia	.....do	E	4	NA	NA
Planigale, southern	*Planigale tenuirostris*	.....do	.....do	E	4	NA	NA
Porcupine, thin-spined	*Chaetomys subspinosus*	Brazil	.....do	E	3	NA	NA
Possum, Leadbeater's	*Gymnobelideus leadbeateri*	Australia	.....do	E	233	NA	NA
Possum, mountain pygmy	*Burramys parvus*	.....do	.....do	E	4	NA	NA
Possum, scaly-tailed	*Wyulda squamicaudata*	.....do	.....do	E	4	NA	NA
Prairie dog, Mexican	*Cynomys mexicanus*	Mexico	.....do	E	3	NA	NA
Prairie dog, Utah	*Cynomys parvidens*	U.S.A. (UT)	.....do	T	6, 149	NA	17.40(g)
Pronghorn, peninsular	*Antilocapra americana peninsularis.*	Mexico (Baja California)	.....do	E	10	NA	NA
Pronghorn, Sonoran	*Antilocapra americana sonoriensis.*	U.S.A. (AZ), Mexico	.....do	E	1, 3	NA	NA
Pudu	*Pudu pudu*	Southern South America	.....do	E	15	NA	NA
Puma (=mountain lion)	*Puma (=Felis) concolor* (all subsp. except *coryi*).	Canada to South America	U.S.A. (FL)	T(S/A)	432	NA	17.40(h)
Puma, Costa Rican	*Puma (=Felis) concolor costaricensis.*	Nicaragua, Panama, Costa Rica.	Entire	E	15	NA	NA
Puma (=cougar), eastern	*Puma (=Felis) concolor couguar.*	Eastern North America	.....do	E	6	NA	NA
Quokka	*Setonix brachyurus*	Australia	.....do	E	6	NA	NA

Species		Historic Range	Vertebrate population where endangered or threatened	Status	When listed	Critical habitat	Special rules
Common name	Scientific name						
Rabbit, Columbia Basin pygmy	*Brachylagus idahoensis*	U.S.A. (western conterminous U.S.).	U.S.A. (WA—Douglas, Grant, Lincoln, Adams, Benton Counties).	E		NA	NA
Rabbit, Lower Keys	*Sylvilagus palustris hefneri*	U.S.A. (FL)	Entire	E	390	NA	NA
Rabbit, riparian brush	*Sylvilagus bachmani riparius*	U.S.A. (CA)	do	E	687	NA	NA
Rabbit, Ryukyu	*Pentalagus furnessi*	Japan (Ryukyu Islands)	do	E	50	NA	NA
Rabbit, volcano	*Romerolagus diazi*	Mexico	do	E	3	NA	NA
Rat, false water	*Xeromys myoides*	Australia	do	E	4	NA	NA
Rat, stick-nest	*Leporillus conditor*	do	do	E	6	NA	NA
Rat-kangaroo, brush-tailed	*Bettongia penicillata*	do	do	E	4	NA	NA
Rat-kangaroo, desert (=plain)	*Caloprymnus campestris*	do	do	E	4	NA	NA
Rat-kangaroo, Gaimard's	*Bettongia gaimardi*	do	do	E	6	NA	NA
Rat-kangaroo, Lesuer's	*Bettongia lesueur*	do	do	E	4	NA	NA
Rat-kangaroo, Queensland	*Bettongia tropica*	do	do	E	4	NA	NA
Rhinoceros, black	*Diceros bicornis*	Sub-Saharan Africa	do	E	97	NA	NA
Rhinoceros, great Indian	*Rhinoceros unicornis*	India, Nepal	do	E	4	NA	NA
Rhinoceros, Javan	*Rhinoceros sondaicus*	Indonesia, Indochina, Burma, Thailand, Sikkim, Bangladesh, Malaysia.	do	E	3	NA	NA
Rhinoceros, northern white	*Ceratotherium simum cottoni*	Zaire, Sudan, Uganda, Central African Republic.	do	E	3	NA	NA
Rhinoceros, Sumatran	*Dicerorhinus sumatrensis*	Bangladesh to Vietnam to Indonesia (Borneo).	do	E	3	NA	NA
Rice rat	*Oryzomys palustris natator*	U.S.A. (FL)	Lower FL Keys (west of Seven Mile Bridge).	E	421	17.95(a)	NA
Saiga, Mongolian (antelope)	*Saiga tatarica mongolica*	Mongolia	Entire	E	15	NA	NA
Saki, southern bearded	*Chiropotes satanas satanas*	Brazil	do	E	233	NA	NA
Saki, white-nosed	*Chiropotes albinasus*	do	do	E	3	NA	NA
Sea-lion, Steller	*Eumetopias jubatus*	U.S.A. (AK, CA, OR, WA), Canada, Russia; North Pacific Ocean.	Entire, except the population segment west of 144° W. Long.	T	384E, 408, 614	226.202	223.102, 223.202
Do	do	do	Population segment west of 144° W. Long.	E	384E , 408, 614	226.202	NA
Seal, Caribbean monk	*Monachus tropicalis*	Caribbean Sea, Gulf of Mexico	Entire	E	1, 2D, 45	NA	NA
Seal, Guadalupe fur	*Arctocephalus townsendi*	U.S.A. (Farallon Islands of CA) south to Mexico (Islas Revillagigedo).	do	T	1, 2D, 212	NA	223.201
Seal, Hawaiian monk	*Monachus schauinslandi*	U.S.A. (HI)	do	E	18	226.201	NA
Seal, Mediterranean monk	*Monachus monachus*	Mediterranean, Northwest African Coast and Black Sea.	do	E	3	NA	NA
Seal, Saimaa	*Phoca hispida saimensis*	Finland (Lake Saimaa)	do	E	508	NA	NA
Seledang	*Bos gaurus*	Bangladesh, Southeast Asia, India.	do	E	3	NA	NA
Serow	*Naemorhedus (=Capricornis) sumatraensis.*	East Asia, Sumatra	do	E	15	NA	NA

Serval, Barbary	*Leptailurus (=Felis) serval constantina.*	Algeria	.....do	E	3	NA	NA
Shapo	*Ovis vignei vignei*	Kashmir	.....do	E	15	NA	NA
Sheep, Peninsular bighorn	*Ovis canadensis nelsoni*	U.S.A. (western conterminous States), Canada (southwestern), Mexico (northern).	U.S.A. (CA) Peninsular Ranges	E	634	17.95(a)	NA
Sheep, Sierra Nevada bighorn	*Ovis canadensis sierrae*	U.S.A. (CA)—Sierra Nevada	U.S.A. (CA)—Sierra Nevada	E	660E, 675	17.95(a)	NA
Shou	*Cervus elaphus wallichi*	Tibet, Bhutan	Entire	E	3	NA	NA
Shrew, Buena Vista Lake	*Sorex ornatus relictus*	U.S.A. (CA)	.....do	E	725	17.95(a)	NA
Siamang	*Symphalangus syndactylus*	Malaysia, Indonesia	.....do	E	15	NA	NA
Sifakas	*Propithecus spp.*	Malagasy Republic (=Madagascar).	.....do	E	4	NA	NA
Sloth, Brazilian three-toed	*Bradypus torquatus*	Brazil	.....do	E	3	NA	NA
Solenodon, Cuban	*Solenodon cubanus*	Cuba	.....do	E	3	NA	NA
Solenodon, Haitian	*Solenodon paradoxus*	Dominican Republic, Haiti	.....do	E	3	NA	NA
Squirrel, Carolina northern flying	*Glaucomys sabrinus coloratus*	U.S.A. (NC, TN)	.....do	E	189	NA	NA
Squirrel, Delmarva Peninsula fox	*Sciurus niger cinereus*	U.S.A. (Delmarva Peninsula to southeastern PA).	Entire, except Sussex Co., DE	E	1, 161, 168	NA	NA
Do	.....do	.....do	U.S.A. (DE—Sussex Co.)	XN	161	NA	17.84(a)
Squirrel, Mount Graham red	*Tamiasciurus hudsonicus grahamensis.*	U.S.A. (AZ)	Entire	E	268	17.95(a)	NA
Squirrel, northern Idaho ground	*Spermophilus brunneus brunneus.*	U.S.A. (ID)	.....do	T	693	NA	NA
Stag, Barbary	*Cervus elaphus barbarus*	Tunisia, Algeria	.....do	E	3	NA	NA
Stag, Kashmir	*Cervus elaphus hanglu*	Kashmir	.....do	E	3	NA	NA
Suni, Zanzibar	*Neotragus moschatus moschatus.*	Zanzibar (and nearby islands)	.....do	E	50	NA	NA
Tahr, Arabian	*Hemitragus jayakari*	Oman	.....do	E	50	NA	NA
Tamaraw	*Bubalus mindorensis*	Philippines	.....do	E	4	NA	NA
Tamarin, golden-rumped	*Leontopithecus spp.*	Brazil	.....do	E	3	NA	NA
Tamarin, pied	*Saguinus bicolor*	.....do	.....do	E	16	NA	NA
Tamarin, white-footed	*Saguinus leucopus*	Colombia	.....do	T	16	NA	17.40(c)
Tapir, Asian	*Tapirus indicus*	Burma, Laos, Cambodia, Vietnam, Malaysia, Indonesia, Thailand.	.....do	E	15	NA	NA
Tapir, Central American	*Tapirus bairdii*	Southern Mexico to Colombia and Ecuador.	.....do	E	3	NA	NA
Tapir, mountain	*Tapirus pinchaque*	Colombia, Ecuador and possibly Peru and Venezuela.	.....do	E	3	NA	NA
Tapir, South American (=Brazilian).	*Tapirus terrestris*	Colombia and Venezuela south to Paraguay and Argentina.	.....do	E	3	NA	NA
Tarsier, Philippine	*Tarsius syrichta*	Philippines	.....do	T	16	NA	17.40(c)
Tiger	*Panthera tigris*	Temperate and tropical Asia	.....do	E	3, 5	NA	NA
Tiger, Tasmanian	*Thylacinus cynocephalus*	Australia	.....do	E	3	NA	NA
Uakari (all species)	*Cacajao* spp.	Peru, Brazil, Ecuador, Colombia, Venezuela.	.....do	E	3	NA	NA
Urial	*Ovis musimon ophion*	Cyprus	.....do	E	15	NA	NA
Vicuña	*Vicugna vicugna*	Argentina, Bolivia, Chile, Ecuador, Peru.	Entire, except Ecudator	T	3, 724	NA	17.40 (m)

Species		Historic Range	Vertebrate population where endangered or threatened	Status	When listed	Critical habitat	Special rules
Common name	Scientific name						
Do	.....do	.....do	Ecuador	E	3, 724	NA	NA
Vole, Amargosa	*Microtus californicus scirpensis*	U.S.A. (CA)	Entire	E	166	17.95(a)	NA
Vole, Florida salt marsh	*Microtus pennsylvanicus dukecampbelli.*	U.S.A. (FL)	.....do	E	415	NA	NA
Vole, Hualapai Mexican	*Microtus mexicanus hualpaiensis.*	U.S.A. (AZ)	.....do	E	292	NA	NA
Wallaby, banded hare	*Lagostrophus fasciatus*	Australia	.....do	E	4	NA	NA
Wallaby, brindled nail-tailed	*Onychogalea fraenata*	.....do	.....do	E	4	NA	NA
Wallaby, crescent nail-tailed	*Onychogalea lunata*	.....do	.....do	E	4	NA	NA
Wallaby, Parma	*Macropus parma*	.....do	.....do	E	4	NA	NA
Wallaby, western hare	*Lagorchestes hirsutus*	.....do	.....do	E	4	NA	NA
Wallaby, yellow-footed rock	*Petrogale xanthopus*	.....do	.....do	E	6	NA	NA
Whale, blue	*Balaenoptera musculus*	Oceanic	.....do	E	3	NA	NA
Whale, bowhead	*Balaena mysticetus*	Oceanic (north latitudes only)	.....do	E	3	NA	NA
Whale, finback	*Balaenoptera physalus*	Oceanic	.....do	E	3	NA	NA
Whale, gray	*Eschrichtius robustus*	North Pacific Ocean—coastal and Bering Sea, formerly North Atlantic Ocean.	Entire, except eastern North Pacific Ocean—coastal and Bering, Beaufort, and Chukchi Seas.	E	3, 540	NA	NA
Whale, humpback	*Megaptera novaeangliae*	Oceanic	Entire	E	3	NA	224.101, 224.103
Whale, killer	*Orcinus orca*	Pacific Ocean	Southern Resident DPS, which consists of whales from the J, K, and L pods, wherever they are found in the wild.	E	756	NA	NA
Whale, North Atlantic right	*Eubalaena glacialis*	Oceanic	Entire	E	3	226.203	224.103
Whale, North Pacific right	*Eubalaena japonica*	..... do	..... do	E	3	NA	NA
Whale, Southern right	*Eubalaena australis*	..... do	..... do	E	3	NA	NA
Whale, Sei	*Balaenoptera borealis*	.....do	.....do	E	3	NA	NA
Whale, sperm	*Physeter catodon (=macrocephalus).*	.....do	.....do	E	3	NA	NA

Wolf, gray	*Canis lupus*	Holarctic	U.S.A., conterminous (lower 48) States, except (1) Where listed as an experimental population below; (2) Minnesota; and (3) MT, ID, WY (however, *see* experimental population designation below), eastern WA (that portion of WA east of the centerline of Highway 97 and Highway 17 north of Mesa and that portion of WA east of the centerline of Highway 395 south of Mesa), eastern OR (that portion of OR east of the centerline of Highway 395 and Highway 78 north of Burns Junction and that portion of OR east of the centerline of Highway 95 south of Burns Junction), and north central UT (that portion of UT east of the centerline of Highway 84 and north of Highway 80). Mexico..	E	1, 6, 13, 15, 35	17.95(a)	N/A
Do	.....do	.....do	U.S.A. (MN)	T	35	17.95(a)	17.40(d)
Do	.....do	.....do	U.S.A. (portions of AZ, NM, and TX—*see* § 17.84(k)).	XN	631	N/A	17.84(k)
Wolf, gray [Northern Rocky Mountain DPS].	*Canis lupus*	U.S.A. (MT, ID, WY, eastern WA, eastern OR, and north central UT)..	U.S.A. (WY—*see* § 17.84(i) and § 17.84(n)).	XN	561, 562	N/A	17.84(i) 17.84(n)
Wolf, maned	*Chrysocyon brachyurus*	Argentina, Bolivia, Brazil, Paraguay, Uruguay.	Entire	E	4	NA	NA
Wolf, red	*Canis rufus*	U.S.A. (SE U.S.A., west to central TX).	Entire, except where listed as experimental populations below.	E	1, 248, 449, 579	NA	NA
Do	.....do	.....do	U.S.A. (portions of NC and TN—see 17.84(c)(9)).	XN	248, 449, 579	NA	17.84(c)
Wombat, Queensland hairy-nosed (incl. Barnard's).	*Lasiorhinus krefftii* (formerly *L. barnardi* and *L. gillespiei*).	Australia	Entire	E	4, 6	NA	NA
Woodrat, Key Largo	*Neotoma floridana smalli*	U.S.A. (FL)	.....do	E	131E, 160	NA	NA
Woodrat, riparian (San Joaquin Valley).	*Neotoma fuscipes riparia*	U.S.A. (CA)	.....do	E	687	NA	NA
Yak, wild	*Bos mutus (=grunniens m.)*	China (Tibet), India	.....do	E	3	NA	NA
Zebra, Grevy's	*Equus grevyi*	Kenya, Ethiopia, Somalia	.....do	T	54	NA	NA
Zebra, Hartmann's mountain	*Equus zebra hartmannae*	Namibia, Angola	.....do	T	54, 111	NA	NA
Zebra, mountain	*Equus zebra zebra*	South Africa	.....do	E	15, 111	NA	NA
BIRDS							
Akekee(honeycreeper)	*Loxops*caeruleirostris	U.S.A. (HI)	Entire	E	765	17.95(b)	NA
'Akepa, Hawaii (honeycreeper)	*Loxops coccineus coccineus*	.....do	.....do	E	2	NA	NA
'Akepa, Maui (honeycreeper)	*Loxops coccineus ochraceus*	.....do	.....do	E	2	NA	NA
'Akialoa, Kauai (honeycreeper)	*Hemignathus procerus*	.....do	.....do	E	1	NA	NA
'Akiapola'au (honeycreeper)	*Hemignathus munroi*	.....do	.....do	E	1	NA	NA
Akikiki (honeycreeper)	*Oreomystis bairdi*	.....do	.....do	E	765	17.95(b)	NA
Albatross, Amsterdam	*Diomedea amsterdamensis*	Indian Ocean—Amsterdam Island.	.....do	E	571	NA	NA

Species		Historic Range	Vertebrate population where endangered or threatened	Status	When listed	Critical habitat	Special rules
Common name	Scientific name						
Albatross, short-tailed	*Phoebastria (=Diomedea) albatrus.*	North Pacific Ocean and Bering Sea—Canada, China, Japan, Mexico, Russia, Taiwan, U.S.A. (AK, CA, HI, OR, WA).	.....do	E	3, 700	NA	NA
Alethe, Thyolo	*Alethe choloensis*	Malawi, Mozambique	.....do	E	571	NA	NA
Blackbird, yellow-shouldered	*Agelaius xanthomus*	U.S.A. (PR)	.....do	E	17	17.95(b)	NA
Bobwhite, masked (quail)	*Colinus virginianus ridgwayi*	U.S.A. (AZ), Mexico (Sonora)	.....do	E	1, 3	NA	NA
Booby, Abbott's	*Papasula (=Sula) abbotti*	Indian Ocean—Christmas Island.	.....do	E	15	NA	NA
Bristlebird, western	*Dasyornis longirostris (=brachypterus l.).*	Australia	.....do	E	3	NA	NA
Bristlebird, western rufous	*Dasyornis broadbenti littoralis*	.....do	.....do	E	15	NA	NA
Bulbul, Mauritius olivaceous	*Hypsipetes borbonicus olivaceus.*	Indian Ocean—Mauritius	.....do	E	3	NA	NA
Bullfinch, Sao Miguel (finch)	*Pyrrhula pyrrhula murina*	Eastern Atlantic Ocean—Azores.	.....do	E	3	NA	NA
Bush-shrike, Ulugura	*Malaconotus alius*	Tanzania	.....do	T	571	NA	NA
Bushwren, New Zealand	*Xenicus longipes*	New Zealand	.....do	E	3	NA	NA
Bustard, great Indian	*Ardeotis (=Choriotis) nigriceps*	India, Pakistan	.....do	E	3	NA	NA
Cahow	*Pterodroma cahow*	North Atlantic Ocean—Bermuda.	.....do	E	3	NA	NA
Caracara, Audubon's crested	*Polyborus plancus audubonii*	U.S.A. (AZ, FL, LA, NM, TX) south to Panama; Cuba.	U.S.A. (FL)	T	280	NA	NA
Condor, Andean	*Vultur gryphus*	Colombia to Chile and Argentina.	Entire	E	4	NA	NA
Condor, California	*Gymnogyps californianus*	U.S.A. (AZ, CA, OR), Mexico (Baja California).	U.S.A. only, except where listed as an experimental population below.	E	1, 597	17.95(b)	NA
Do	.....do	.....do	U.S.A. (specific portions of Arizona, Nevada, and Utah).	XN	597	NA	17.84(j)
Coot, Hawaiian	*Fulica americana alai*	U.S.A. (HI)	Entire	E	2	NA	NA
Cotinga, banded	*Cotinga maculata*	Brazil	.....do	E	15	NA	NA
Cotinga, white-winged	*Xipholena atropurpurea*	.....do	.....do	E	15	NA	NA
Crane, black-necked	*Grus nigricollis*	China (Tibet)	.....do	E	15	NA	NA
Crane, Cuba sandhill	*Grus canadensis nesiotes*	West Indies—Cuba	.....do	E	15	NA	NA
Crane, hooded	*Grus monacha*	Japan, Russia	.....do	E	4	NA	NA
Crane, Japanese	*Grus japonensis*	China, Japan, Korea, Russia	.....do	E	3	NA	NA
Crane, Mississippi sandhill	*Grus canadensis pulla*	U.S.A. (MS)	.....do	E	6	17.95(b)	NA
Crane, Siberian white	*Grus leucogeranus*	C.I.S. (Siberia) to India, including Iran and China.	.....do	E	4	NA	NA
Crane, white-naped	*Grus vipio*	Mongolia	.....do	E	15	NA	NA
Crane, whooping	*Grus americana*	Canada, U.S.A. (Rocky Mountains east to Carolinas), Mexico.	Entire, except where listed as an experimental population.	E	1, 3	17.95(b)	NA

Do	.....do	.....do	U.S.A. (AL, AR, CO, FL, GA, ID, IL, IN, IA, KY, LA, MI, MN, MS, MO, NC, NM, OH, SC, TN, UT, VA, WI, WV, WY).	XN	487, 621, 710	NA	17.84(h)
Creeper, Hawaii	*Oreomystis mana*	U.S.A. (HI)	Entire	E	10	NA	NA
Creeper, Molokai	*Paroreomyza flammea*	.....do	.....do	E	2	NA	NA
Creeper, Oahu	*Paroreomyza maculata*	.....do	.....do	E	2	NA	NA
Crow, Hawaiian	*Corvus hawaiiensis*	.....do	.....do	E	1	NA	NA
Crow, Mariana	*Corvus kubaryi*	Western Pacific Ocean USA (Guam, Rota).	.....do	E	156	17.95(b)	NA
Crow, white-necked	*Corvus leucognaphalus*	U.S.A. (PR), Dominican Republic, Haiti.	.....do	E	419	NA	NA
Cuckoo-shrike, Mauritius	*Coquus typicus*	Indian Ocean—Mauritius	.....do	E	3	NA	NA
Cuckoo-shrike, Reunion	*Coquus newtoni*	Indian Ocean—Reunion	.....do	E	3	NA	NA
Curassow, razor-billed	*Mitu mitu mitu*	Brazil (Eastern)	.....do	E	15	NA	NA
Curassow, red-billed	*Crax blumenbachii*	Brazil	.....do	E	4	NA	NA
Curassow, Trinidad white-headed.	*Pipile pipile pipile*	West Indies—Trinidad	.....do	E	3	NA	NA
Curlew, Eskimo	*Numenius borealis*	Alaska and northern Canada to Argentina.	.....do	E	1, 3	NA	NA
Dove, cloven-feathered	*Drepanoptila holosericea*	Southwest Pacific Ocean—New Caledonia.	.....do	E	3	NA	NA
Dove, Grenada gray-fronted	*Leptotila rufaxilla wellsi*	West Indies—Grenada	.....do	E	3	NA	NA
Duck, Hawaiian	*Anas wyvilliana*	U.S.A. (HI)	.....do	E	1	NA	NA
Duck, Laysan	*Anas laysanensis*	.....do	.....do	E	1	NA	NA
Duck, pink-headed	*Rhodonessa caryophyllacea*	India	.....do	E	15	NA	NA
Duck, white-winged wood	*Cairina scutulata*	India, Malaysia, Indonesia, Thailand.	.....do	E	3	NA	NA
Eagle, bald	*Haliaeetus leucocephalus*	North Arizona: South to northern Mexico.	Arizona: (1) Yavapai, Gila, Graham, Pinal, and Maricopa, Counties; and. (2) Southern Mohave County (that portion south and east of the center of Interstate Highway 40 and east of Arizona Highway 95), eastern LaPaz County (that portion east of the centerline of U.S. and Arizona Highways 95), and north of the centerline of Interstate Highway 8).	T	.....	NA	17.41(a)
Eagle, Greenland white-tailed	*Haliaeetus albicilla groenlandicus.*	Greenland and adjacent Atlantic islands.	Entire	E	15	NA	NA
Eagle, harpy	*Harpia harpyja*	Mexico south to Argentina	.....do	E	15	NA	NA
Eagle, Madagascar sea	*Haliaeetus vociferoides*	Madagascar	.....do	E	571	NA	NA
Eagle, Madagascar serpent	*Eutriorchis astur*	.....do	.....do	E	571	NA	NA
Eagle, Philippine	*Pithecophaga jefferyi*	Philippines	.....do	E	3	NA	NA
Eagle, Spanish imperial	*Aquila heliaca adalberti*	Spain, Morocco, Algeria	.....do	E	3	NA	NA
Egret, Chinese	*Egretta eulophotes*	China, Korea	.....do	E	3	NA	NA
Eider, spectacled	*Somateria fischeri*	U.S.A. (AK), Russia	.....do	T	503	17.95(b)	NA
Eider, Steller's	*Polysticta stelleri*	.....do	U.S.A. (AK breeding population only)	T	616	17.95(b)	NA

Species		Historic Range	Vertebrate population where endangered or threatened	Status	When listed	Critical habitat	Special rules
Common name	Scientific name						
Elepaio, Oahu	*Chasiempis sandwichensis ibidis (Chasiempis sandwichensis gayi).*	U.S.A. (HI)	Entire	E	696	17.95(b)	NA
Falcon, Eurasian peregrine	*Falco peregrinus peregrinus*	Europe, Eurasia south to Africa and Mideast.	.....do	E	15	NA	NA
Falcon, northern aplomado	*Falco femoralis septentrionalis*	U.S.A. (AZ, NM, TX), Mexico, Guatemala.	Entire, except where listed as an experimental population.	E	216	NA	NA
Falcon, northern aplomado	*Falco femoralis septentrionalis*	.....do	U.S.A. (AZ, NM)	XN	758	NA	17.84(p)
Finch, Laysan (honeycreeper)	*Telespyza cantans*	U.S.A. (HI)	Entire	E	1	NA	NA
Finch, Nihoa (honeycreeper)	*Telespyza ultima*	.....do	.....do	E	1	NA	NA
Flamingo, Andean	*Phoenicoparrus andinus*	Argentina, Bolivia, Chile, and Peru.	.....do	E		NA	NA
Flycatcher, Euler's	*Empidonax euleri johnstonei*	West Indies—Grenada	.....do	E	3	NA	NA
Flycatcher, Seychelles paradise	*Terpsiphone corvina*	Indian Ocean—Seychelles	.....do	E	3	NA	NA
Flycatcher, southwestern willow	*Empidonax traillii extimus*	U.S.A. (AZ, CA, CO, NM, TX, UT), Mexico.	.....do	E	577	17.95(b)	NA
Flycatcher, Tahiti	*Pomarea nigra*	South Pacific Ocean—Tahiti	.....do	E	3	NA	NA
Fody, Mauritius	*Foudia rubra*	Indian Ocean—Mauritius	.....do	E	571	NA	NA
Fody, Rodrigues	*Foudia flavicans*	Indian Ocean—Rodrigues Island (Mauritius).	.....do	E	571	NA	NA
Fody, Seychelles (weaver-finch)	*Foudia sechellarum*	Indian Ocean—Seychelles	.....do	E	3	NA	NA
Francolin, Djibouti	*Francolinus ochropectus*	Djibouti	.....do	E	571	NA	NA
Frigatebird, Andrew's	*Fregata andrewsi*	East Indian Ocean	.....do	E	15	NA	NA
Gnatcatcher, coastal California	*Polioptila californica californica*	U.S.A. (CA), Mexico	.....do	T	496	17.95(b)	17.41 (b)
Goose, Hawaiian	*Branta (=Nesochen) sandvicensis.*	U.S.A. (HI)	.....do	E	1	NA	NA
Goshawk, Christmas Island	*Accipiter fasciatus natalis*	Indian Ocean—Christmas Island.	.....do	E	3	NA	NA
Grackle, slender-billed	*Quisicalus palustris*	Mexico	.....do	E	3	NA	NA
Grasswren, Eyrean (flycatcher)	*Amytornis goyderi*	Australia	.....do	E	3	NA	NA
Grebe, Alaotra	*Tachybaptus rufoflavatus*	Madagascar	.....do	E	571	NA	NA
Grebe, Atitlan	*Podilymbus gigas*	Guatemala	.....do	E	3	NA	NA
Greenshank, Nordmann's	*Tringa guttifer*	Russia, Japan, south to Malaya, Borneo.	.....do	E	15	NA	NA
Guan, horned	*Oreophasis derbianus*	Guatemala, Mexico	.....do	E	3	NA	NA
Guan, white-winged	*Penelope albipennis*	Peru	.....do	E	401	NA	NA
Guineafowl, white-breasted	*Agelastes meleagrides*	West Africa	.....do	T	571	NA	NA
Gull, Audouin's	*Larus audouinii*	Mediterranean Sea	.....do	E	3	NA	NA
Gull, relict	*Larus relictus*	India, China	.....do	E	15	NA	NA
Hawk, Galapagos	*Buteo galapagoensis*	Ecuador (Galapagos Islands)	.....do	E	3	NA	NA
Hawk, Hawaiian	*Buteo solitarius*	U.S.A. (HI)	.....do	E	1	NA	NA
Hawk, Puerto Rican broad-winged.	*Buteo platypterus brunnescens*	U.S.A. (PR)	.....do	E	550	NA	NA
Hawk, Puerto Rican sharp-shinned.	*Accipiter striatus venator*	.....do	.....do	E	550	NA	NA

Hermit, hook-billed (humming-bird).	*Ramphodon (=Glaucis) dohrnii*	Brazil	.....do	E	15	NA	NA
Honeycreeper, crested	*Palmeria dolei*	U.S.A. (HI)	.....do	E	1	NA	NA
Honeyeater, helmeted	*Lichenostomus melanops cassidix (=Meliphaga c.).*	Australia	.....do	E	4	NA	NA
Hornbill, helmeted	*Buceros (=Rhinoplax) vigil*	Thailand, Malaysia	.....do	E	15	NA	NA
Ibis, giant	*Pseudibis gigantea*	Cambodia, Lao PDR, Thailand, Vietnam.	.....do	E	760	NA	NA
Ibis, Japanese crested	*Nipponia nippon*	China, Japan, Russia, Korea	.....do	E	3	NA	NA
Ibis, northern bald	*Geronticus eremita*	Southern Europe, south-western Asia, northern Africa.	.....do	E	401	NA	NA
Kagu	*Rhynochetos jubatus*	South Pacific Ocean—New Caledonia.	.....do	E	3	NA	NA
Kakapo	*Strigops habroptilus*	New Zealand	.....do	E	3	NA	NA
Kestrel, Mauritius	*Falco punctatus*	Indian Ocean—Mauritius	.....do	E	3	NA	NA
Kestrel, Seychelles	*Falco araea*	Indian Ocean—Seychelles Is-lands.	.....do	E	3	NA	NA
Kingfisher, Guam Micronesian	*Halcyon cinnamomina cinnamomina.*	Western Pacific Ocean USA (Guam).	.....do	E	156	17.95(b)	NA
Kite, Cuba hook-billed	*Chondrohierax uncinatus wilsonii.*	West Indies—Cuba	.....do	E	3	NA	NA
Kite, Everglade snail	*Rostrhamus sociabilis plumbeus.*	U.S.A. (FL), Cuba	U.S.A. (FL)	E	1	17.95(b)	NA
Kite, Grenada hook-billed	*Chondrohierax uncinatus mirus*	West Indies—Grenada	Entire	E	3	NA	NA
Kokako (wattlebird)	*Callaeas cinerea*	New Zealand	.....do	E	3	NA	NA
Lark, Raso	*Alauda razae*	Atlantic Ocean—Raso Island (Cape Verde).	.....do	E	571	NA	NA
Macaw, glaucous	*Anodorhynchus glaucus*	Paraguay, Uruguay, Brazil	.....do	E	15	NA	NA
Macaw, indigo	*Anodorhynchus leari*	Brazil	.....do	E	15	NA	NA
Macaw, little blue	*Cyanopsitta spixii*	.....do	.....do	E	15	NA	NA
Magpie-robin, Seychelles (thrush).	*Copsychus sechellarum*	Indian Ocean—Seychelles Is-lands.	.....do	E	3	NA	NA
Malimbe, Ibadan	*Malimbus ibadanensis*	Nigeria	.....do	E	571	NA	NA
Malkoha, red-faced (cuckoo)	*Phaenicophaeus pyrrhocephalus.*	Sri Lanka (=Ceylon)	.....do	E	3	NA	NA
Megapode, Maleo	*Macrocephalon maleo*	Indonesia (Celebes)	.....do	E	3	NA	NA
Megapode, Micronesian (=La Perouse's).	*Megapodius laperouse*	West Pacific Ocean—Palau Is-lands, U.S.A. (Mariana Is-lands).	.....do	E	3	NA	NA
Millerbird, Nihoa (old world war-bler).	*Acrocephalus familiaris kingi*	U.S.A. (HI)	.....do	E	1	NA	NA
Mockingbird, Socorro	*Mimus Graysoni*	Mexico	.....do	E	760	NA	NA
Moorhen, Hawaiian common	*Gallinula chloropus sandvicensis.*	U.S.A. (HI)	.....do	E	1	NA	NA
Moorhen, Mariana common	*Gallinula chloropus guami*	West Pacific Ocean—U.S.A. (Guam, Tinian, Saipan, Pagan).	.....do	E	156	NA	NA
Murrelet, marbled	*Brachyramphus marmoratus marmoratus.*	U.S.A. (AK, CA, OR, WA), Canada (B.C.).	U.S.A. (CA, OR, WA)	T	479	17.95(b)	NA
Nightjar, Puerto Rican	*Caprimulgus noctitherus*	U.S.A. (PR)	Entire	E	6	NA	NA

Species		Historic Range	Vertebrate population where endangered or threatened	Status	When listed	Critical habitat	Special rules
Common name	Scientific name						
Nukupu'u (honeycreeper)	*Hemignathus lucidus*	U.S.A. (HI)	.....do	E	1, 2	NA	NA
Nuthatch, Algerian	*Sitta ledanti*	Algeria	.....do	E	571	NA	NA
'O'o, Kauai (honeyeater)	*Moho braccatus*	U.S.A. (HI)	.....do	E	1	NA	NA
Ostrich, Arabian	*Struthio camelus syriacus*	Jordan, Saudi Arabia	.....do	E	3	NA	NA
Ostrich, West African	*Struthio camelus spatzi*	Spanish Sahara	.....do	E	3	NA	NA
'O'u (honeycreeper)	*Psittirostra psittacea*	U.S.A. (HI)	.....do	E	1	NA	NA
Owl, Anjouan scops	*Otus rutilus capnodes*	Indian Ocean—Comoro Island	.....do	E	3	NA	NA
Owl, giant scops	*Mimizuku (=Otus) gurneyi*	Philippines—Marinduque and Mindanao Island.	.....do	E	15	NA	NA
Owl, Madagascar red	*Tyto soumagnei*	Madagascar	.....do	E	401	NA	NA
Owl, Mexican spotted	*Strix occidentalis lucida*	U.S.A. (AZ, CO, NM, TX, UT), Mexico.	.....do	T	494	17.95(b)	NA
Owl, northern spotted	*Strix occidentalis caurina*	U.S.A. (CA, OR, WA), Canada (B.C.).	.....do	T	393	17.95(b)	NA
Owl, Seychelles scops	*Otus magicus (=insularis) insularis.*	Indian Ocean—Seychelles Islands.	.....do	E	3	NA	NA
Owlet, Morden's	*Otus ireneae*	Kenya	.....do	E	3	NA	NA
Oystercatcher, Canarian black	*Haematopus meadewaldoi*	Atlantic Ocean—Canary Islands.	.....do	E	571	NA	NA
Palila (honeycreeper)	*Loxioides bailleui*	U.S.A. (HI)	.....do	E	1	17.95(b)	NA
Paradise-flycatcher, caerulean	*Eutrichomyias rowleyi*	Indonesia	.....do	E	760	NA	NA
Parakeet, blue-throated (=ochre-marked).	*Pyrrhura cruentata*	Brazil	.....do	E	3	NA	NA
Parakeet, Forbes'	*Cyanoramphus auriceps forbesi.*	New Zealand	.....do	E	3	NA	NA
Parakeet, golden	*Aratinga guarouba*	Brazil	.....do	E	15	NA	NA
Parakeet, golden-shouldered	*Psephotus chrysopterygius*	Australia	.....do	E	3	NA	NA
Parakeet, Mauritius	*Psittacula echo*	Indian Ocean—Mauritius	.....do	E	3	NA	NA
Parakeet, Norfolk Island	*Cyanoramphus cookii (=novaezelandiae c.).*	Australia (Norfolk Island)	.....do	E	401	NA	NA
Parakeet, orange-bellied	*Neophema chrysogaster*	Australia	.....do	E	4	NA	NA
Parakeet, paradise	*Psephotus pulcherrimus*	.....do	.....do	E	4	NA	NA
Parakeet, scarlet-chested	*Neophema splendida*	.....do	.....do	E	4	NA	NA
Parakeet, turquoise	*Neophema pulchella*	.....do	.....do	E	3	NA	NA
Parrot, Bahaman or Cuban	*Amazona leucocephala*	West Indies—Cuba, Bahamas, Caymans.	.....do	E	3, 15	NA	NA
Parrot, ground	*Pezoporus wallicus*	Australia	.....do	E	6	NA	NA
Parrot, imperial	*Amazona imperialis*	West Indies—Dominica	.....do	E	3	NA	NA
Parrot, night (=Australian)	*Geopsittacus occidentalis*	Australia	.....do	E	3	NA	NA
Parrot, Puerto Rican	*Amazona vittata*	U.S.A. (PR)	.....do	E	1	NA	NA
Parrot, red-browed	*Amazona rhodocorytha*	Brazil	.....do	E	3	NA	NA
Parrot, red-capped	*Pionopsitta pileata*	.....do	.....do	E	15	NA	NA
Parrot, red-necked	*Amazona arausiaca*	West Indies—Dominica	.....do	E	50	NA	NA
Parrot, red-spectacled	*Amazona pretrei pretrei*	Brazil, Argentina	.....do	E	15	NA	NA
Parrot, red-tailed	*Amazona brasiliensis*	Brazil	.....do	E	401	NA	NA

Parrot, Seychelles lesser vasa	*Coracopsis nigra barklyi*	Indian Ocean—Seychelles (Praslin Island).	do	E	571	NA	NA
Parrot, St. Vincent	*Amazona guildingii*	West Indies—St. Vincent	do	E	3	NA	NA
Parrot, St. Lucia	*Amazona versicolor*	West Indies—St. Lucia	do	E	3	NA	NA
Parrot, thick-billed	*Rhynchopsitta pachyrhyncha*	Mexico, U.S.A. (AZ, NM)	Mexico	E	3	NA	NA
Parrot, vinaceous-breasted	*Amazona vinacea*	Brazil	Entire	E	15	NA	NA
Parrotbill, Maui (honeycreeper)	*Pseudonestor xanthophrys*	U.S.A. (HI)	do	E	1	NA	NA
Penguin, erect-crested	*Eudyptes sclateri*	New Zealand, Bounty Islands and Antipodes Islands.	do	T	771	NA	NA
Penguin, Fiordland crested	*Eudyptes pachyrhynchus*	New Zealand, South Island and offshore islands.	do	T	771	NA	NA
Penguin, Galapagos	*Spheniscus mendiculus*	Ecuador (Galapagos Islands)	do	E	3	NA	NA
Penguin, Humboldt	*Spheniscus humboldti*	Eastern Pacific Ocean—Chile, Peru.	do	T	771	NA	NA
Penguin, white-flippered	*Eudyptula minor albosignata*	New Zealand, South Island	do	T	771	NA	NA
Penguin, yellow-eyed	*Megadyptes antipodes*	New Zealand, South Island and offshore islands.	do	T	771	NA	NA
Petrel, Chatham	*Pterodroma axillaris*	Pacific Ocean—New Zealand (Chatham Islands).	do	E	763	NA	NA
Petrel, Fiji	*Pseudobulweria macgillivrayi*	Pacific Ocean—Fiji (Gau Island).	do	E	763	NA	NA
Petrel, Galapagos	*Pterodroma phaeopygia*	Pacific Ocean—Ecuador (Galapagos Islands).	do	T	766	NA	NA
Petrel, Hawaiian dark-rumped	*Pterodroma phaeopygia sandwichensis.*	U.S.A. (HI)	do	E	1	NA	NA
Petrel, Madeira	*Pterodroma madeira*	Atlantic Ocean—Madeira Island.	do	E	571	NA	NA
Petrel, magenta	*Pterodroma magentae*	Pacific Ocean—New Zealand (Chatham Islands).	do	E	763	NA	NA
Petrel, Mascarene black	*Pterodroma aterrima*	Indian Ocean—Mauritius (Reunion Island).	do	E	571	NA	NA
Pheasant, bar-tailed	*Syrmaticus humaie*	Burma, China	do	E	3	NA	NA
Pheasant, Blyth's tragopan	*Tragopan blythii*	Burma, China, India	do	E	3	NA	NA
Pheasant, brown eared	*Crossoptilon mantchuricum*	China	do	E	3	NA	NA
Pheasant, Cabot's tragopan	*Tragopan caboti*	do	do	E	3	NA	NA
Pheasant, cheer	*Catreus wallichii*	India, Nepal, Pakistan	do	E	401	NA	NA
Pheasant, Chinese monal	*Lophophorus lhuysii*	China	do	E	3	NA	NA
Pheasant, Edward's	*Lophura edwardsi*	Vietnam	do	E	3	NA	NA
Pheasant, Elliot's	*Syrmaticus ellioti*	China	do	E	15	NA	NA
Pheasant, imperial	*Lophura imperialis*	Vietnam	do	E	3	NA	NA
Pheasant, Mikado	*Syrmaticus mikado*	Taiwan	do	E	3	NA	NA
Pheasant, Palawan peacock	*Polyplectron emphanum*	Philippines	do	E	3	NA	NA
Pheasant, Sclater's monal	*Lophophorus sclateri*	Burma, China, India	do	E	3	NA	NA
Pheasant, Swinhoe's	*Lophura swinhoii*	Taiwan	do	E	3	NA	NA
Pheasant, western tragopan	*Tragopan melanocephalus*	India, Pakistan	do	E	3	NA	NA
Pheasant, white eared	*Crossoptilon crossoptilon*	China (Tibet), India	do	E	4	NA	NA
Pigeon, Azores wood	*Columba palumbus azorica*	East Atlantic Ocean—Azores	do	E	3	NA	NA
Pigeon, Chatham Island	*Hemiphaga novaeseelandiae chathamensis.*	New Zealand	do	E	3	NA	NA

Species		Historic Range	Vertebrate population where endangered or threatened	Status	When listed	Critical habitat	Special rules
Common name	Scientific name						
Pigeon, Mindoro imperial (=zone-tailed).	*Ducula mindorensis*	Philippines	.....do	E	15	NA	NA
Pigeon, pink	*Columba mayeri*	Indian Ocean—Mauritius	.....do	E	571	NA	NA
Pigeon, Puerto Rican plain	*Columba inornata wetmorei*	U.S.A. (PR)	.....do	E	2	NA	NA
Pigeon, white-tailed laurel	*Columba junoniae*	Atlantic Ocean—Canary Islands.	.....do	T	571	NA	NA
Piping-guan, black-fronted	*Pipile jacutinga*	Argentina	.....do	E	15	NA	NA
Pitta, Gurney's	*Pitta gurneyi*	Myanmar, Thailand	.....do	E	760	NA	NA
Pitta, Koch's	*Pitta kochi*	Philippines	.....do	E	15	NA	NA
Plover, New Zealand shore	*Thinornis novaeseelandiae*	New Zealand	.....do	E	3	NA	NA
Plover, piping	*Charadrius melodus*	U.S.A. (Great Lakes, northern Great Plains, Atlantic and Gulf Coasts, PR, VI), Canada, Mexico, Bahamas, West Indies.	Great Lakes, watershed in States of IL, IN, MI, MN, NY, OH, PA, and WI and Canada (Ont.).	E	211	17.95(b)	NA
Plover, piping	*Charadrius melodus*	U.S.A. (Great Lakes, northern Great Plains, Atlantic and Gulf Coasts, PR, VI), Canada, Mexico, Bahamas, West Indies.	Entire, except those areas where listed as endangered above.	T	211	17.95(b)	NA
Plover, western snowy	*Charadrius alexandrinus nivosus.*	U.S.A. (AZ, CA, CO, KS, NM, NV, OK, OR, TX, UT, WA), Mexico.	U.S.A. (CA, OR, WA), Mexico (within 50 miles of Pacific coast).	T	493	17.95(b)	NA
Pochard, Madagascar	*Aythya innotata*	Madagascar	Entire	E	571	NA	NA
Po'ouli (honeycreeper)	*Melamprosops phaeosoma*	U.S.A. (HI)	.....do	E	10	NA	NA
Prairie-chicken, Attwater's greater.	*Tympanuchus cupido attwateri*	U.S.A. (TX)	.....do	E	1	NA	NA
Puffleg, black-breasted	*Eriocnemis nigrivestis*	Ecuador, South America	.....do	E	767	NA	NA
Quail, Merriam's Montezuma	*Cyrtonyx montezumae merriami.*	Mexico (Vera Cruz)	.....do	E	15	NA	NA
Quetzel, resplendent	*Pharomachrus mocinno*	Mexico to Panama	.....do	E	15	NA	NA
Rail, Aukland Island	*Rallus pectoralis muelleri*	New Zealand	.....do	E	3	NA	NA
Rail, California clapper	*Rallus longirostris obsoletus*	U.S.A. (CA)	.....do	E	2	NA	NA
Rail, Guam	*Rallus owstoni*	Western Pacific Ocean—U.S.A. (Guam).	Entire, except Rota	E	146E, 156, 371	NA	NA
Do	.....do	.....do	Rota	XN	371	NA	17.84(f)
Rail, light-footed clapper	*Rallus longirostris levipes*	U.S.A. (CA), Mexico (Baja California).	U.S.A. only	E	2	NA	NA
Rail, Lord Howe wood	*Gallirallus (=Tricholimnas) sylvestris.*	Australia (Lord Howe Island)	Entire	E	15	NA	NA
Rail, Yuma clapper	*Rallus longirostris yumanensis*	Mexico, U.S.A. (AZ, CA)	U.S.A. only	E	1	NA	NA
Rhea, lesser (incl. Darwin's)	*Rhea (=Pterocnemia) pennata*	Argentina, Bolivia, Peru, Uruguay.	Entire	E	3	NA	NA
Robin, Chatham Island	*Petroica traversi*	New Zealand	.....do	E	3	NA	NA
Robin, dappled mountain	*Arcanator orostruthus*	Mozambique, Tanzania	.....do	T	571	NA	NA

Robin, scarlet-breasted (flycatcher).	*Petroica multicolor multicolor*	Australia (Norfolk Island)	do	E	3	NA	NA
Rockfowl, grey-necked	*Picathartes oreas*	Cameroon, Gabon	do	E	3	NA	NA
Rockfowl, white-necked	*Picathartes gymnocephalus*	Africa—Togo to Sierra Leone	do	E	3	NA	NA
Roller, long-tailed ground	*Uratelornis chimaera*	Malagasy Republic (=Madagascar).	do	E	3	NA	NA
Scrub-bird, noisy	*Atrichornis clamosus*	Australia	do	E	3	NA	NA
Scrub-jay, Florida	*Aphelocoma coerulescens*	U.S.A. (FL)	do	T	267	NA	NA
Shama, Cebu black (thrush)	*Copsychus niger cebuensis*	Philippines	do	E	3	NA	NA
Shearwater, Heinroth's	*Puffinus heinrothi*	Pacific Ocean—Papua New Guinea (Bougainville Island), Solomon Islands (Kolombangara and Rendova).	do	T	766	NA	NA
Shearwater, Newell's Townsend's.	*Puffinus auricularis newelli*	U.S.A. (HI)	do	T	10	NA	NA
Shrike, San Clemente loggerhead.	*Lanius ludovicianus mearnsi*	U.S.A. (CA)	do	E	26	NA	NA
Siskin, red	*Carduelis cucullata*	South America	do	E	15	NA	NA
Sparrow, Cape Sable seaside	*Ammodramus maritimus mirabilis.*	U.S.A. (FL)	do	E	1	17.95(b)	NA
Sparrow, Florida grasshopper	*Ammodramus savannarum floridanus.*	do	do	E	239	NA	NA
Sparrow, San Clemente sage	*Amphispiza belli clementeae*	U.S.A. (CA)	do	T	26	NA	NA
Sparrowhawk, Anjouan Island	*Accipiter francesii pusillus*	Indian Ocean—Comoro Islands	do	E	3	NA	NA
Starling, Ponape mountain	*Aplonis pelzelni*	West Pacific Ocean—Federated States of Micronesia.	do	E	3	NA	NA
Starling, Rothschild's (myna)	*Leucopsar rothschildi*	Indonesia (Bali)	do	E	3	NA	NA
Stilt, black	*Himantopus novaezelandiae*	New Zealand	do	E	760	NA	NA
Stilt, Hawaiian	*Himantopus mexicanus (=himantopus) knudseni.*	U.S.A. (HI)	do	E	2	NA	NA
Stork, oriental white	*Ciconia boyciana (=ciconia b.)*	China, Japan, Korea, Russia	do	E	3	NA	NA
Stork, wood	*Mycteria americana*	U.S.A., (CA, AZ, TX, to Carolinas), Mexico, C. and S. America.	U.S.A. (AL, FL, GA, SC)	E	142	NA	NA
Sunbird, Marungu	*Nectarinia prigoginei*	Zaire	Entire	E	571	NA	NA
Swiftlet, Mariana gray	*Aerodramus vanikorensis bartschi.*	Western Pacific Ocean—U.S.A. (Guam, Rota, Tinian, Saipan, Agiguan).	do	E	156	NA	NA
Teal, Campbell Island flightless	*Anas aucklandica nesiotis*	New Zealand (Campbell Island).	do	E	15	NA	NA
Tern, California least	*Sterna antillarum browni*	Mexico, U.S.A. (CA)	do	E	2, 3	NA	NA
Tern, least	*Sterna antillarum*	U.S.A. (Atlantic and Gulf coasts, Miss. R. Basin, CA), Greater and Lesser Antilles, Bahamas, Mexico; winters Central America, northern South America.	U.S.A. (AR, CO, IA, IL, IN, KS, KY, LA—Miss. R. and tribs. N of Baton Rouge, MS—Miss. R., MO, MT, ND, NE, NM, OK, SD, TN, TX—except within 50 miles of coast).	E	182	NA	NA
Tern, roseate	*Sterna dougallii dougallii*	Tropical and temperate coasts of Atlantic Basin and East Africa.	U.S.A. (Atlantic Coast south to NC), Canada (Newf., N.S, Que.), Bermuda.	E	296	NA	NA

Species		Historic Range	Vertebrate population where endangered or threatened	Status	When listed	Critical habitat	Special rules
Common name	Scientific name						
Do	.....do	.....do	Western Hemisphere and adjacent oceans, incl. U.S.A. (FL, PR, VI), where not listed as endangered.	T	296	NA	NA
Thicketbird, long-legged	*Trichocichla rufa*	Fiji	Entire	E	760	NA	NA
Thrasher, white-breasted	*Ramphocinclus brachyurus*	West Indies—St. Lucia, Martinique.	.....do	E	3	NA	NA
Thrush, large Kauai	*Myadestes myadestinus*	U.S.A. (HI)	.....do	E	2	NA	NA
Thrush, Molokai	*Myadestes lanaiensis rutha*	.....do	.....do	E	2	NA	NA
Thrush, New Zealand (wattlebird).	*Turnagra capensis*	New Zealand	.....do	E	3	NA	NA
Thrush, small Kauai	*Myadestes palmeri*	U.S.A. (HI)	.....do	E	1	NA	NA
Thrush, St. Lucia forest	*Cichlherminia lherminieri sanctaeluciae.*	West Indies—St. Lucia	.....do	E		NA	NA
Thrush, Taita	*Turdus olivaceous helleri*	Kenya	.....do	E	571	NA	NA
Tinamou, solitary	*Tinamus solitarius*	Brazil, Paraguay, Argentina	.....do	E	15	NA	NA
Towhee, Inyo California	*Pipilo crissalis eremophilus*	U.S.A. (CA)	.....do	T	282	17.95(b)	NA
Tree-finch, medium	*Camarhynchus pauper*	Ecuador (Galapagos Islands)	.....do	E	767	NA	NA
Trembler, Martinique (thrasher)	*Cinclocerthia ruficauda gutturalis.*	West Indies—Martinique	.....do	E	3	NA	NA
Turaco, Bannerman's	*Tauraco bannermani*	Cameroon	.....do	E	571	NA	NA
Turtle-dove, Seychelles	*Streptopelia picturata rostrata*	Indian Ocean—Seychelles	.....do	E	571	NA	NA
Vanga, Pollen's	*Xenopirostris polleni*	Madagascar	.....do	T	571	NA	NA
Vanga, Van Dam's	*Xenopirostris damii*	.....do	.....do	T	571	NA	NA
Vireo, black-capped	*Vireo atricapillus*	U.S.A. (KS, LA, NE, OK, TX), Mexico..	.....do	E	294	NA	NA
Vireo, least Bell's	*Vireo bellii pusillus*	U.S.A. (CA), Mexico	.....do	E	228	17.95(b)	NA
Wanderer, plain (collared-hemipode).	*Pedionomous torquatus*	Australia	.....do	E	6	NA	NA
Warbler, Aldabra (old world warbler).	*Nesillas aldabranus*	Indian Ocean—Seychelles (Aldabra Island).	.....do	E	571	NA	NA
Warbler (wood), Bachman's	*Vermivora bachmanii*	U.S.A. (Southeastern), Cuba	.....do	E	1, 3	NA	NA
Warbler (wood), Barbados yellow	*Dendroica petechia petechia*	West Indies—Barbados	.....do	E	3	NA	NA
Warbler (wood), golden-cheeked	*Dendroica chrysoparia*	U.S.A. (TX), Mexico, Guatemala, Honduras, Nicaragua, Belize.	.....do	E	387E, 411	NA	NA
Warbler (wood), Kirtland's	*Dendroica kirtlandii*	U.S.A. (principally MI), Canada, West Indies—Bahama Islands.	.....do	E	1, 3	NA	NA
Warbler, nightingale reed, (old world warbler).	*Acrocephalus luscinia*	West Pacific Ocean—U.S.A. (Guam, Alamagan, Saipan).	.....do	E	3, 4	NA	NA
Warbler, Rodrigues (old world warbler).	*Bebrornis rodericanus*	Mauritius (Rodrigues Islands)	.....do	E	3	NA	NA
Warbler (wood), Semper's	*Leucopeza semperi*	West Indies—St. Lucia	.....do	E	3	NA	NA
Warbler, Seychelles (old world warbler).	*Bebrornis sechellensis*	Indian Ocean—Seychelles Island.	.....do	E	3	NA	NA
Wattle-eye, banded	*Platysteira laticincta*	Cameroon	.....do	E	571	NA	NA

Weaver, Clarke's	*Ploceus golandi*	Kenya	do	E	571	NA	NA
Whipbird, western	*Psophodes nigrogularis*	Australia	do	E	3	NA	NA
White-eye, bridled	*Zosterops conspicillatus conspicillatus.*	Western Pacific Ocean—U.S.A. (Guam).	do	E	156	NA	NA
White-eye, Norfolk Island	*Zosterops albogularis*	Indian Ocean—Norfolk Islands	do	E	15	NA	NA
White-eye, Ponape greater	*Rukia longirostra*	West Pacific Ocean—Federated States of Micronesia.	do	E	3	NA	NA
White-eye, Rota bridled	*Zosterops rotensis*	Western Pacific Ocean-U.S.A (Commonwealth of the Northern Mariana Islands).	do	E	741	17.95(b)	NA
White-eye, Seychelles	*Zosterops modesta*	Indian Ocean—Seychelles	do	E	3	NA	NA
Woodpecker, imperial	*Campephilus imperialis*	Mexico	do	E	3	NA	NA
Woodpecker, ivory-billed	*Campephilus principalis*	U.S.A. (southcentral and southeastern), Cuba.	do	E	1, 3	NA	NA
Woodpecker, red-cockaded	*Picoides borealis*	U.S.A. (southcentral and southeastern).	do	E	2	NA	NA
Woodpecker, Tristam's	*Dryocopus javensis richardsi*	Korea	do	E	3	NA	NA
Woodstar, Chilean	*Eulidia yarrellii*	Chile and Peru	do	E		NA	NA
Wren, Guadeloupe house	*Troglodytes aedon guadeloupensis.*	West Indies—Guadeloupe	do	E	3	NA	NA
Wren, St. Lucia house	*Troglodytes aedon mesoleucus*	West Indies—St. Lucia	do	E	3	NA	NA
REPTILES							
Alligator, American	*Alligator mississippiensis*	Southeastern U.S.A.	do	T(S/A)	1, 11, 20, 51, 60, 113, 134, 186, 269	NA	17.42(a)
Alligator, Chinese	*Alligator sinensis*	China	do	E	15	NA	NA
Anole, Culebra Island giant	*Anolis roosevelti*	U.S.A. (PR—Culebra Island)	do	E	25	17.95(c)	NA
Boa, Jamaican	*Epicrates subflavus*	Jamaica	do	E	3	NA	NA
Boa, Mona	*Epicrates monensis monensis*	U.S.A. (PR)	do	T	33	17.95(c)	NA
Boa, Puerto Rican	*Epicrates inornatus*	do	do	E	2	NA	NA
Boa, Round Island [unnamed]	*Bolyeria multocarinata*	Indian Ocean—Mauritius	do	E	88	NA	NA
Do	*Casarea dussumieri*	do	do	E	88	NA	NA
Boa, Virgin Islands tree	*Epicrates monensis granti*	U.S.A. (PR), British Virgin Islands.	do	E	2, 86	NA	NA
Caiman, Apaporis River	*Caiman crocodilus apaporiensis.*	Colombia	do	E	15	NA	NA
Caiman, black	*Melanosuchus niger*	Amazon basin	do	E	15	NA	NA
Caiman, broad-snouted	*Caiman latirostris*	Brazil, Argentina, Paraguay, Uruguay.	do	E	15	NA	NA
Caiman, brown	*Caiman crocodilus fuscus* (includes *Caiman crocodilus chiapasius*).	Mexico, Central America, Colombia, Ecuador, Venezuela, Peru.	do	T(S/A)	695	NA	17.42(g)
Caiman, common	*Caiman crocodilus crocodilus*	Brazil, Colombia, Ecuador, French Guiana, Guyana, Suriname, Venezuela, Bolivia, Peru.	do	T(S/A)	695	NA	17.42(g)
Caiman, yacare	*Caiman yacare*	Argentina, Bolivia, Brazil, Paraguay.	do	T	3, 695	NA	17.42(g)

Species		Historic Range	Vertebrate population where endangered or threatened	Status	When listed	Critical habitat	Special rules
Common name	Scientific name						
Chuckwalla, San Esteban Island	*Sauromalus varius*	Mexico	do	E	88	NA	NA
Crocodile, African dwarf	*Osteolaemus tetraspis tetraspis.*	West Africa	do	E	15, 15A	NA	NA
Crocodile, African slender-snouted.	*Crocodylus cataphractus*	Western and central Africa	do	E	5	NA	NA
Crocodile, American	*Crocodylus acutus*	U.S.A. (FL), Mexico, Caribbean, Central and South America.	Entire, except in U.S.A. (FL)	E	87	NA	NA
Do	do	do	U.S.A. (FL)	T	10	17.95(c)	NA
Crocodile, American	*Crocodylus acutus*	U.S.A. (FL), Mexico, Caribbean, Central and South America.	Entire	E	10, 87	17.95(c)	NA
Crocodile, Ceylon mugger	*Crocodylus palustris kimbula*	Sri Lanka	do	E	15	NA	NA
Crocodile, Congo dwarf	*Osteolaemus tetraspis osborni*	Congo R. drainage	do	E	15	NA	NA
Crocodile, Cuban	*Crocodylus rhombifer*	Cuba	do	E	3	NA	NA
Crocodile, Morelet's	*Crocodylus moreletii*	Mexico, Belize, Guatemala	do	E	3	NA	NA
Crocodile, mugger	*Crocodylus palustris palustris*	India, Pakistan, Iran, Bangladesh.	do	E	15	NA	NA
Crocodile, Nile	*Crocodylus niloticus*	Africa, Middle East	do	T	3, 279, 334, 514, 585	NA	17.42(c)
Crocodile, Orinoco	*Crocodylus intermedius*	South America—Orinoco R. basin.	do	E	3	NA	NA
Crocodile, Philippine	*Crocodylus novaeguineae mindorensis.*	Philippine Islands	do	E	15	NA	NA
Crocodile, saltwater	*Crocodylus porosus*	Southeast Asia, Australia, Papua New Guinea, Islands of the West Pacific Ocean.	Entire, except Papua New Guinea and Australia.	E	87, 585	NA	NA
Do	do	do	Australia	T	87, 585	NA	17.42(c)
Crocodile, Siamese	*Crocodylus siamensis*	Southeast Asia, Malay Peninsula.	Entire	E	15	NA	NA
Gavial	*Gavialis gangeticus*	Pakistan, Burma, Bangladesh, India, Nepal.	do	E	3	NA	NA
Gecko, day	*Phelsuma edwardnewtoni*	Indian Ocean—Mauritius	do	E	3	NA	NA
Gecko, Monito	*Sphaerodactylus micropithecus*	U.S.A. (PR)	do	E	125	17.95(c)	NA
Gecko, Round Island day	*Phelsuma guentheri*	Indian Ocean—Mauritius	do	E	3	NA	NA
Gecko, Serpent Island	*Cyrtodactylus serpensinsula*	do	do	T	129	NA	NA
Iguana, Acklins ground	*Cyclura rileyi nuchalis*	West Indies—Bahamas	do	T	129	NA	NA
Iguana, Allen's Cay	*Cyclura cychlura inornata*	do	do	T	129	NA	NA
Iguana, Andros Island ground	*Cyclura cychlura cychlura*	do	do	T	129	NA	NA
Iguana, Anegada ground	*Cyclura pinguis*	West Indies—British Virgin Islands (Anegada Island).	do	E	3	NA	NA
Iguana, Barrington land	*Conolophus pallidus*	Ecuador (Galapagos Islands)	do	E	3	NA	NA
Iguana, Cayman Brac ground	*Cyclura nubila caymanensis*	West Indies—Cayman Islands	do	T	129	NA	NA
Iguana, Cuban ground	*Cyclura nubila nubila*	Cuba	do	T	129	NA	NA
Iguana, Exuma Island	*Cyclura cychlura figginsi*	West Indies—Bahamas	do	T	129	NA	NA

Iguana, Fiji banded	*Brachylophus fasciatus*	Pacific—Fiji, Tonga	.....do	E	88	NA	NA
Iguana, Fiji crested	*Brachylophus vitiensis*	Pacific—Fiji	.....do	E	88	NA	NA
Iguana, Grand Cayman ground	*Cyclura nubila lewisi*	West Indies—Cayman Islands	.....do	E	129	NA	NA
Iguana, Jamaican	*Cyclura collei*	West Indies—Jamaica	.....do	E	129	NA	NA
Iguana, Mayaguana	*Cyclura carinata bartschi*	West Indies—Bahamas	.....do	T	129	NA	NA
Iguana, Mona ground	*Cyclura stejnegeri*	U.S.A. (PR—Mona Island)	.....do	T	33	17.95(c)	NA
Iguana, Turks and Caicos	*Cyclura carinata carinata*	West Indies—Turks and Caicos Islands.	.....do	T	129	NA	NA
Iguana, Watling Island ground	*Cyclura rileyi rileyi*	West Indies—Bahamas	.....do	E	129	NA	NA
Iguana, White Cay ground	*Cyclura rileyi cristata*	.....do	.....do	T	129	NA	NA
Lizard, blunt-nosed leopard	*Gambelia silus*	U.S.A. (CA)	.....do	E	1	NA	NA
Lizard, Coachella Valley fringe-toed.	*Uma inornata*	.....do	.....do	T	105	17.95(c)	NA
Lizard, Hierro giant	*Gallotia simonyi simonyi*	Spain (Canary Islands)	.....do	E	144	NA	NA
Lizard, Ibiza wall	*Podarcis pityusensis*	Spain (Balearic Islands)	.....do	T	144	NA	NA
Lizard, Island night	*Xantusia riversiana*	U.S.A. (CA)	.....do	T	26	NA	NA
Lizard, Maria Island ground	*Cnemidophorus vanzoi*	West Indies—St. Lucia (Maria Islands).	.....do	E	443	NA	NA
Lizard, St. Croix ground	*Ameiva polops*	U.S.A. (VI)	.....do	E	24	17.95(c)	NA
Monitor, desert	*Varanus griseus*	North Africa to Aral Sea, through Central Asia to Pakistan, Northwest India.	.....do	E	15	NA	NA
Monitor, Indian (=Bengal)	*Varanus bengalensis*	Iran, Iraq, India, Sri Lanka, Malaysia, Afghanistan, Burma, Vietnam, Thailand.	.....do	E	15	NA	NA
Monitor, Komodo Island	*Varanus komodoensis*	Indonesia (Komodo, Rintja, Padar, and western Flores Island).	.....do	E	15	NA	NA
Monitor, yellow	*Varanus flavescens*	West Pakistan through India to Bangladesh.	.....do	E	15	NA	NA
Python, Indian	*Python molurus molurus*	Sri Lanka and India	.....do	E	15	NA	NA
Rattlesnake, Aruba Island	*Crotalus unicolor*	Aruba Island (Netherland Antilles).	.....do	T	129	NA	NA
Rattlesnake, New Mexican ridge-nosed.	*Crotalus willardi obscurus*	U.S.A. (AZ, NM), Mexico	.....do	T	43	17.95(c)	NA
Sea turtle, green	*Chelonia mydas*	Circumglobal in tropical and temperate seas and oceans.	Breeding colony populations in FL and on Pacific coast of Mexico.	E	42	NA	224.104
Do	.....do	.....do	Wherever found except where listed as endangered.	T	42	226.208	17.42(b), 223.205, 223.206, 223.207
Sea turtle, hawksbill	*Eretmochelys imbricata*	Tropical seas	Entire	E	3	17.95(c), 226.209	224.104
Sea turtle, Kemp's ridley	*Lepidochelys kempii*	Tropical and temperate seas in Atlantic Basin, incl. Gulf of Mexico.	.....do	E	4	NA	224.104
Sea turtle, leatherback	*Dermochelys coriacea*	Tropical, temperate, and subpolar seas.	.....do	E	3	17.95(c), 226.207	224.104

Species		Historic Range	Vertebrate population where endangered or threatened	Status	When listed	Critical habitat	Special rules
Common name	Scientific name						
Sea turtle, loggerhead	*Caretta caretta*	Circumglobal in tropical and temperate seas and oceans.	.....do	T	42	NA	17.42(b), 223.205, 223.206, 223.207
Sea turtle, olive ridley	*Lepidochelys olivacea*	Circumglobal in tropical and temperate seas.	Wherever found except where listed as endangered below.	T	42	NA	17.42(b), 223.205, 223.206, 223.207
Do	.....do	.....do	Breeding colony populations on Pacific coast of Mexico.	E	42	NA	224.104
Skink, bluetail mole	*Eumeces egregius lividus*	U.S.A. (FL)	Entire	T	299	NA	17.42(d)
Skink, Round Island	*Leiolopisma telfairi*	Indian Ocean—Mauritius	.....do	T	129	NA	NA
Skink, sand	*Neoseps reynoldsi*	U.S.A. (FL)	.....do	T	299	NA	17.42(d)
Snake, Atlantic salt marsh	*Nerodia clarkii taeniata*	.....do	.....do	T	30	NA	NA
Snake, Concho water	*Nerodia paucimaculata*	U.S.A. (TX)	.....do	T	241	17.95(c)	NA
Snake, copperbelly water	*Nerodia erythrogaster neglecta*	U.S.A. (IL, IN, KY, MI, OH)	IN north of 40° N. Lat., MI, OH	T	607	NA	NA
Snake, eastern indigo	*Drymarchon corais couperi*	U.S.A. (AL, FL, GA, MS, SC)	Entire	T	32	NA	NA
Snake, giant garter	*Thamnophis gigas*	U.S.A. (CA)	.....do	T	522	NA	NA
Snake, Lake Erie water	*Nerodia sipedon insularum*	U.S.A. (OH), Canada (Ont.)	Lake Erie offshore islands and their adjacent waters (located more than 1 mile from mainland)—U.S.A. (OH), Canada (Ont.).	T	665	NA	NA
Snake, Maria Island	*Liophus ornatus*	West Indies—St. Lucia (Maria Islands).	Entire	E	443	NA	NA
Snake, San Francisco garter	*Thamnophis sirtalis tetrataenia*	U.S.A. (CA)	.....do	E	1	NA	NA
Tartaruga	*Podocnemis expansa*	South America—Orinoco R. and Amazon R. basins.	.....do	E	3	NA	NA
Terrapin, river	*Batagur baska*	Malaysia, Bangladesh, Burma, India, Indonesia.	.....do	E	3	NA	NA
Tomistoma	*Tomistoma schlegelii*	Malaysia, Indonesia	.....do	E	15	NA	NA
Tortoise, angulated	*Geochelone yniphora*	Malagasy Republic (=Madagascar).	.....do	E	15	NA	NA
Tortoise, Bolson	*Gopherus flavomarginatus*	Mexico	.....do	E	46	NA	NA
Tortoise, desert	*Gopherus agassizii*	U.S.A. (AZ, CA, NV, UT), Mexico.	Entire, except AZ south and east of Colorado R., and Mexico.	T	103, 357E, 378	17.95(c)	NA
Do	.....do	.....do	AZ south and east of Colorado R., and Mexico, when found outside of Mexico or said range in AZ.	T(S/A)	378	NA	17.42(e)
Tortoise, Galapagos	*Geochelone nigra (=elephantopus).*	Ecuador (Galapagos Islands)	Entire	E	3	NA	NA
Tortoise, gopher	*Gopherus polyphemus*	U.S.A. (AL, FL, GA, LA, MS, SC).	Wherever found west of Mobile and Tombigbee Rivers in AL, MS, and LA.	T	281	NA	NA
Tortoise, Madagascar radiated	*Geochelone radiata*	Malagasy Republic (=Madagascar).	Entire	E	3	NA	NA

Tracaja	*Podocnemis unifilis*	South America—Orinoco R. and Amazon R. basins.	.....do	E	3	NA	NA
Tuatara	*Sphenodon punctatus*	New Zealand	.....do	E	3, 630	NA	NA
Tuatara, Brother's Island	*Sphenodon guntheri*	New Zealand (N. Brother's Island).	.....do	E	3, 630	NA	NA
Turtle, Alabama redbelly	*Pseudemys alabamensis*	U.S.A. (AL)	.....do	E	278	NA	NA
Turtle, aquatic box	*Terrapene coahuila*	Mexico	.....do	E	6	NA	NA
Turtle, black softshell	*Trionyx nigricans*	Bangladesh	.....do	E	15	NA	NA
Turtle, bog (=Muhlenberg)	*Clemmys muhlenbergii*	U.S.A. (CT, DE, GA, MA, MD, NC, NJ, NY, PA, SC, TN, VA).	Entire, except GA, NC, SC, TN, VA	T	626	NA	NA
Do	.....do	.....do	U.S.A. (GA, NC, SC, TN, VA)	T(S/A)	626	NA	17.42(f)
Turtle, Brazilian sideneck	*Phrynops hogei*	Brazil	Entire	E	443	NA	NA
Turtle, Burmese peacock	*Morenia ocellata*	Burma	.....do	E	15	NA	NA
Turtle, Cat Island	*Trachemys terrapen*	West Indies—Jamaica, Bahamas.	Cat Island in the Bahamas	E	443	NA	NA
Turtle, Central American river	*Dermatemys mawii*	Mexico, Belize, Guatemala	Entire	E	129	NA	NA
Turtle, Cuatro Cienegas softshell	*Trionyx ater*	Mexico	.....do	E	15	NA	NA
Turtle, flattened musk	*Sternotherus depressus*	U.S.A. (AL)	Black Warrior R. system upstream from Bankhead Dam.	T	272	NA	NA
Turtle, geometric	*Psammobates geometricus*	South Africa	Entire	E	15	NA	NA
Turtle, Inagua Island	*Trachemys stejnegeri malonei*	West Indies—Bahamas (Great Inagua Island).	.....do	E	443	NA	NA
Turtle, Indian sawback	*Kachuga tecta tecta*	India	.....do	E	15	NA	NA
Turtle, Indian softshell	*Trionyx gangeticus*	Pakistan, India	.....do	E	15	NA	NA
Turtle, peacock softshell	*Trionyx hurum*	India, Bangladesh	.....do	E	15	NA	NA
Turtle, Plymouth redbelly	*Pseudemys rubriventris bangsi*	U.S.A. (MA)	.....do	E	90	17.95(c)	NA
Turtle, ringed map	*Graptemys oculifera*	U.S.A. (LA, MS)	.....do	T	250	NA	NA
Turtle, short-necked or western swamp.	*Pseudemydura umbrina*	Australia	.....do	E	3	NA	NA
Turtle, South American red-lined	*Trachemys scripta callirostris*	Colombia, Venezuela	.....do	E	443	NA	NA
Turtle, spotted pond	*Geoclemys hamiltonii*	North India, Pakistan	.....do	E	15	NA	NA
Turtle, three-keeled Asian	*Melanochelys tricarinata*	Central India to Bangladesh and Burma.	.....do	E	15	NA	NA
Turtle, yellow-blotched map	*Graptemys flavimaculata*	U.S.A. (MS)	.....do	T	416	NA	NA
Viper, Lar Valley	*Vipera latifii*	Iran	.....do	E	129	NA	NA
Whipsnake, Alameda (=striped racer).	*Masticophis lateralis euryxanthus.*	U.S.A. (CA)	.....do	T	628	17.95(c)	NA
AMPHIBIANS							
Coqui, golden	*Eleutherodactylus jasperi*	U.S.A. (PR)	.....do	T	29	17.95(d)	NA
Frog, California red-legged	*Rana draytonii*	U.S.A. (CA), Mexico	.....do	T	583	17.95(d)	17.43
Frog, Chiricahua leopard	*Rana chiricahuensis*	U.S.A. (AZ, NM), Mexico	.....do	T	726	NA	§ 17.43(b)
Frog, Goliath	*Conraua goliath*	Cameroon, Equatorial Guinea, Gabon.	.....do	T	566	NA	NA
Frog, Israel painted	*Discoglossus nigriventer*	Israel	.....do	E	3	NA	NA
Frog, Mississippi gopher	*Rana capitol sevosa*	U.S.A. (AL, FL, LA, MS)	Wherever found west of Mobile and Tombigbee Rivers in Al, MS, and LA.	E	718	NA	NA
Frog, mountain yellow-legged (southern California DPS).	*Rana muscosa*	U.S.A. (California, Nevada)	U.S.A., southern California	E	728	17.95(d)	NA
Frog, Panamanian golden	*Atelopus varius zeteki*	Panama	Entire	E	15	NA	NA

Species		Historic Range	Vertebrate population where endangered or threatened	Status	When listed	Critical habitat	Special rules
Common name	Scientific name						
Frog, Stephen Island	*Leiopelma hamiltoni*	New Zealand	do	E	3	NA	NA
Guajón	*Eleutherodactylus cooki*	U.S.A. (PR)	do	T	617	17.95(d)	NA
Salamander, Barton Springs	*Eurycea sosorum*	U.S.A. (TX)	do	E	612	NA	NA
Salamander, California tiger	*Ambystoma californiense*	U.S.A. (CA)	U.S.A. (CA—California)	T	667E, 702, 744	17.95(d)	17.43(c)
Salamander, Cheat Mountain	*Plethodon nettingi*	U.S.A. (WV)	Entire	T	358	NA	NA
Salamander, Chinese giant	*Andrias davidianus (=davidianus d.).*	Western China	do	E	15	NA	NA
Salamander, desert slender	*Batrachoseps aridus*	U.S.A. (CA)	do	E	6	NA	NA
Salamander, frosted flatwoods	*Ambystoma cingulatum*	U.S.A. (FL, GA, SC)	do	T	658	17.95(d)	NA
Salamander, Japanese giant	*Andrias japonicus (=davidianus j.).*	Japan	do	E	15	NA	NA
Salamander, Red Hills	*Phaeognathus hubrichti*	U.S.A. (AL)	do	T	19	NA	NA
Salamander, reticulated flatwoods.	*Ambystoma bishopi*	U.S.A. (FL, GA)	do	E		17.95(d)	NA
Salamander, San Marcos	*Eurycea nana*	U.S.A. (TX)	do	T	98	17.95(d)	17.43(a)
Salamander, Santa Cruz long-toed.	*Ambystoma macrodactylum croceum.*	U.S.A. (CA)	do	E	1	NA	NA
Salamander, Shenandoah	*Plethodon shenandoah*	U.S.A. (VA)	do	E	358	NA	NA
Salamander, Sonoran tiger	*Ambystoma tigrinum stebbinsi*	U.S.A. (AZ), Mexico	do	E	600	NA	NA
Salamander, Texas blind	*Typhlomolge rathbuni*	U.S.A. (TX)	do	E	1	NA	NA
Toad, arroyo (=arroyo southwestern).	*Bufo californicus*	U.S.A. (CA), Mexico.	do	E	568	17.95(d)	NA
Toad, Cameroon	*Bufo superciliaris*	Equatorial Africa	do	E	15	NA	NA
Toad, Houston	*Bufo houstonensis*	U.S.A. (TX)	do	E	2	17.95(d)	NA
Toad, Monte Verde golden	*Bufo periglenes*	Costa Rica	do	E	15	NA	NA
Toad, Puerto Rican crested	*Peltophryne lemur*	U.S.A. (PR), British Virgin Islands.	do	T	283	NA	NA
Toad, Wyoming	*Bufo hemiophrys baxteri*	U.S.A. (WY)	do	E	138	NA	NA
Toads, African viviparous	*Nectophrynoides* spp.	Tanzania, Guinea, Ivory Coast, Cameroon, Liberia, Ethiopia.	do	E	15	NA	NA
FISHES							
Ala Balik (trout)	*Salmo platycephalus*	Turkey	do	E	3	NA	NA
Ayumodoki (loach)	*Hymenophysa curta*	Japan	do	E	3	NA	NA
Blindcat, Mexican (catfish)	*Prietella phreatophila*	Mexico	do	E	3	NA	NA
Bonytongue, Asian	*Scleropages formosus*	Thailand, Indonesia, Malaysia	do	E	15	NA	NA
Catfish	*Pangasius sanitwongsei*	Thailand	do	E	3	NA	NA
Catfish, Thailand giant	*Pangasianodon gigas*	do	do	E	3	NA	NA
Catfish, Yaqui	*Ictalurus pricei*	U.S.A. (AZ), Mexico	do	T	157	17.95(e)	17.44(h)
Cavefish, Alabama	*Speoplatyrhinus poulsoni*	U.S.A. (AL)	do	E	28, 328	17.95(e)	NA
Cavefish, Ozark	*Amblyopsis rosae*	U.S.A. (AR, MO, OK)	do	T	164	NA	NA
Chub, bonytail	*Gila elegans*	U.S.A. (AZ, CA, CO, NV, UT, WY).	do	E	92	17.95(e)	NA
Chub, Borax Lake	*Gila boraxobius*	U.S.A. (OR)	do	E	94E, 124	17.95(e)	NA

Chub, Chihuahua	*Gila nigrescens*	U.S.A. (NM), Mexico (Chihuahua).	do	T	132	NA	17.44(g)
Chub, Gila	*Gila intermedia*	U.S.A. (AZ, NM), Mexico.	do	E	755	17.95(e)	NA
Chub, humpback	*Gila cypha*	U.S.A. (AZ, CO, UT, WY)	do	E	1	17.95(e)	NA
Chub, Hutton tui	*Gila bicolor ssp.*	U.S.A. (OR)	do	T	174	NA	17.44(j)
Chub, Mohave tui	*Gila bicolor mohavensis*	U.S.A. (CA)	do	E	2	NA	NA
Chub, Oregon	*Oregonichthys crameri*	U.S.A. (OR)	do	T	520,769	17.95(e)	NA
Chub, Owens tui	*Gila bicolor snyderi*	U.S.A. (CA)	do	E	195	17.95(e)	NA
Chub, Pahranagat roundtail	*Gila robusta jordani*	U.S.A. (NV)	do	E	2	NA	NA
Chub, slender	*Erimystax cahni*	U.S.A. (TN, VA)	Entire, except where listed as an experimental population.	T	28	17.95(e)	17.44(c)
Do	do	do	U.S.A. (TN—specified portions of the French Broad and Holston Rivers; see 17.84(s)(1)(i)).	XN		NA	17.84(sr)
Chub, Sonora	*Gila ditaenia*	U.S.A. (AZ), Mexico	Entire	T	227	17.95(e)	17.44(o)
Chub, spotfin (=turquoise shiner)	*Erimonax monachus*	U.S.A. (AL, GA, NC, TN, VA)	Entire, except where listed as an experimental population.	T	28	17.95(e)	17.44(c)
Do	do	do	U.S.A. (TN—specified portions of the Tellico River; see 17.84(m)(1)(i)).	XN	732	NA	17.84(m)
Do	do	do	U.S.A. (AL, TN—specified portions of Shoal Creek; see 17.84(m)(1)(ii)).	XN	747	NA	17.84(m)
Do	do	do	U.S.A. (TN—specified portions of the French Broad and Holston Rivers; see 17.84(m)(1)(iii)).	XN		NA	17.84(m)
Chub, Virgin River	*Gila robusta semidnuda*	U.S.A. (AZ, NV, UT)	Entire	E	361	17.95(e)	NA
Chub, Yaqui	*Gila purpurea*	U.S.A. (AZ), Mexico	do	E	157	17.95(e)	NA
Cicek (minnow)	*Acanthorutilus handlirschi*	Turkey	do	E	3	NA	NA
Cui-ui	*Chasmistes cujus*	U.S.A. (NV)	do	E	1	NA	NA
Dace, Ash Meadows speckled	*Rhinichthys osculus nevadensis.*	do	do	E	117E, 127E, 130	17.95(e)	NA
Dace, blackside	*Phoxinus cumberlandensis*	U.S.A. (KY, TN)	do	T	273	NA	NA
Dace, Clover Valley speckled	*Rhinichthys osculus oligoporus*	U.S.A. (NV)	do	E	370	NA	NA
Dace, desert	*Eremichthys acros*	do	do	T	1, 2D, 210	17.95(e)	17.44(m)
Dace, Foskett speckled	*Rhinichthys osculus* ssp.	U.S.A. (OR)	do	T	174	NA	17.44(j)
Dace, Independence Valley speckled.	*Rhinichthys osculus lethoporus*	U.S.A. (NV)	do	E	370, 372	NA	NA
Dace, Kendall Warm Springs	*Rhinichthys osculus thermalis*	U.S.A. (WY)	do	E	2	NA	NA
Dace, Moapa	*Moapa coriacea*	U.S.A. (NV)	do	E	1	NA	NA
Darter, amber	*Percina antesella*	U.S.A. (AL, GA, TN)	do	E	196	17.95(e)	NA
Darter, bayou	*Etheostoma rubrum*	U.S.A. (MS)	do	T	10	NA	17.44(b)
Darter, bluemask	*Etheostoma* sp.	U.S.A. (TN)	do	E	525	NA	NA
Darter, boulder	*Etheostoma wapiti*	U.S.A. (AL, TN)	Entire, except where listed as an experimental population.	E	322	NA	NA

Species		Historic Range	Vertebrate population where endangered or threatened	Status	When listed	Critical habitat	Special rules
Common name	Scientific name						
Do	.....do	.....do	Shoal Creek (from Shoal Creek mile 41.7 (66.7 km)) at the mouth of Long Branch, Lawrence County, TN, downstream to the backwaters of Wilson Reservoir (Shoal Creek mile 14 (22 km)) at Goose Shoals, Lauderdale County, AL, including the lower 5 miles (8 km) of all tributaries that enter this reach.	XN	747	NA	17.84(o)
Darter, Cherokee	*Etheostoma scotti*	U.S.A. (GA)	Entire	T	569	NA	NA
Darter, duskytail	*Etheostoma percnurum*	U.S.A. (TN, VA)	Entire, except where listed as an experimental population.	E	502	NA	NA
Do	.....do	.....do	U.S.A. (TN—specified portions of the Tellico River; see 17.84(p)(1)(i)).	XN	732	NA	17.84(q)
Do	.....do	.....do	U.S.A. (TN—specified portions of the French Broad and Holston Rivers; see 17.84(q)(1)(ii)).	XN	.....	NA	17.84(q)
Darter, Etowah	*Etheostoma etowahae*	U.S.A. (GA)	Entire	E	569	NA	NA
Darter, fountain	*Etheostoma fonticola*	U.S.A. (TX)	.....do	E	2	17.95(e)	NA
Darter, goldline	*Percina aurolineata*	U.S.A. (AL, GA, TN)	.....do	T	462	NA	NA
Darter, leopard	*Percina pantherina*	U.S.A. (AR, OK)	.....do	T	31	17.95(e)	17.44(d)
Darter, Maryland	*Etheostoma sellare*	U.S.A. (MD)	.....do	E	1	17.95(e)	NA
Darter, Niangua	*Etheostoma nianguae*	U.S.A. (MO)	.....do	T	185	17.95(e)	17.44(k)
Darter, Okaloosa	*Etheostoma okaloosae*	U.S.A. (FL)	.....do	E	6	NA	NA
Darter, relict	*Etheostoma chienense*	U.S.A. (KY)	.....do	E	525	NA	NA
Darter, slackwater	*Etheostoma boschungi*	U.S.A. (AL, TN)	.....do	T	28	17.95(e)	17.44(c)
Darter, snail	*Percina tanasi*	U.S.A. (AL, GA, TN)	.....do	T	12, 150	NA	NA
Darter vermilion	*Etheostoma chermocki*	U.S.A. (AL)	.....do	E	715	NA	NA
Darter, watercress	*Etheostoma nuchale*	.....do	.....do	E	2	NA	NA
Gambusia, Big Bend	*Gambusia gaigei*	U.S.A. (TX)	.....do	E	1	NA	NA
Gambusia, Clear Creek	*Gambusia heterochir*	.....do	.....do	E	1	NA	NA
Gambusia, Pecos	*Gambusia nobilis*	U.S.A. (NM, TX)	.....do	E	2	NA	NA
Gambusia, San Marcos	*Gambusia georgei*	U.S.A. (TX)	.....do	E	98	17.95(e)	NA
Goby, tidewater	*Eucyclogobius newberryi*	U.S.A. (CA)	.....do	E	527	17.95(e)	NA
Logperch, Conasauga	*Percina jenkinsi*	U.S.A. (GA, TN)	.....do	E	196	17.95(e)	NA
Logperch, Roanoke	*Percina rex*	U.S.A. (VA)	.....do	E	359	NA	NA
Madtom, Neosho	*Noturus placidus*	U.S.A. (KS, MO, OK)	.....do	T	388	NA	NA
Madtom, pygmy	*Noturus stanauli*	U.S.A. (TN)	Entire, except where listed as an experimental population.	E	502	NA	NA
Do	.....do	.....do	U.S.A. (TN—specified portions of the French Broad and Holston Rivers; see 17.84(t)(1)(i)).	XN	.....	NA	17.84(t)
Madtom, Scioto	*Noturus trautmani*	U.S.A. (OH)	Entire	E	10	NA	NA
Madtom, smoky	*Noturus baileyi*	U.S.A. (TN)	Entire, except where listed as an experimental population.	E	163	17.95(e)	NA

Do	.....do	.....do	U.S.A. (TN—specified portions of the Tellico River; see 17.84(r)(1)(i)).	XN	732	NA	17.84(r)
Madtom, yellowfin	*Noturus flavipinnis*	U.S.A. (TN, VA)	Entire, except where listed as an experimental population.	T	28	17.95(e)	17.44(c)
Do	.....do	.....do	U.S.A. (TN, VA—specified portions of the Holston River and watershed; see 17.84(e)(1)(i)).	XN	317	NA	17.84(e)
Do	.....do	.....do	U.S.A. (TN—specified portions of the Tellico River; see 17.84(e)(1)(ii)).	XN	732	NA	17.84(e)
Do	.....do	.....do	U.S.A. (TN—specified portions of the French Broad and Holston Rivers; see 17.84(e)(1)(iii)).	XN	.....	NA	17.84(e)
Minnow, Devils River	*Dionda diaboli*	U.S.A. (TX), Mexico	Entire	T	669	17.95(e)	NA
Minnow, loach	*Rhinichthys cobitis*	U.S.A. (AZ, NM), Mexico	.....do	T	247	17.95(e)	17.44(q)
Minnow, Rio Grande silvery	*Hybognathus amarus*	U.S.A.(NM, TX), Mexico	Entire, except where listed as an experimental population.	E	543	17.95(e)	NA
Do	.....do	.....do	Rio Grande, from Little Box Canyon (approximately 10.4 river miles downstream of Fort Quitman, TX) to Amistad Dam; and on the Pecos River, from its confluence with Independence Creek to its confluence with the Rio Grande.	XN	761	NA	17.84(u)
Nekogigi (catfish)	*Coreobagrus ichikawai*	Japan	Entire	E	3	NA	NA
Pikeminnow (=squawfish), Colorado.	*Ptychocheilus lucius*	U.S.A. (AZ, CA, CO, NM, NV, UT, WY), Mexico.	Entire, except Salt and Verde R. drainages, AZ.	E	1, 193	17.95(e)	NA
Do	.....do	.....do	Salt and Verde R. drainages, AZ	XN	193	NA	17.84(b)
Poolfish, Pahrump	*Empetrichthys latos*	U.S.A. (NV)	Entire	E	1	NA	NA
Pupfish, Ash Meadows Amargosa.	*Cyprinodon nevadensis mionectes.*	.....do	.....do	E	117E, 127E, 130	17.95(e)	NA
Pupfish, Comanche Springs	*Cyprinodon elegans*	U.S.A. (TX)	.....do	E	1	NA	NA
Pupfish, desert	*Cyprinodon macularius*	U.S.A. (AZ, CA) Mexico	.....do	E	222	17.95(e)	NA
Pupfish, Devils Hole	*Cyprinodon diabolis*	U.S.A. (NV)	.....do	E	1	NA	NA
Pupfish, Leon Springs	*Cyprinodon bovinus*	U.S.A. (TX)	.....do	E	102	17.95(e)	NA
Pupfish, Owens	*Cyprinodon radiosus*	U.S.A. (CA)	.....do	E	1	NA	NA
Pupfish, Warm Springs	*Cyprinodon nevadensis pectoralis.*	U.S.A. (NV)	.....do	E	2	NA	NA

Species		Historic Range	Vertebrate population where endangered or threatened	Status	When listed	Critical habitat	Special rules
Common name	Scientific name						
Salmon, Atlantic, Gulf of Maine ..	*Salmo salar*	U.S.A., Canada, Greenland, western Europe.	U.S.A., ME, Gulf of Maine Distinct Population Segment. The GOM DPS includes all anadromous Atlantic salmon whose freshwater range occurs in the watersheds from the Androscoggin River northward along the Maine coast to the Dennys River, and wherever these fish occur in the estuarine and marine environment. The following impassable falls delimit the upstream extent of the freshwater range: Rumford Falls in the town of Rumford on the Androscoggin River; Snow Falls in the town of West Paris on the Little Androscoggin River; Grand Falls in Township 3 Range 4 BKP WKR, on the Dead River in the Kennebec Basin; the un-named falls (impounded by Indian Pond Dam) immediately above the Kennebec River Gorge in the town of Indian Stream Township on the Kennebec River; Big Niagara Falls on Nesowadnehunk Stream in Township 3 Range 10 WELS in the Penobscot Basin; Grand Pitch on Webster Brook in Trout Brook Township in the Penobscot Basin; and Grand Falls on the Passadumkeag River in Grand Falls Township in the Penobscot Basin. The marine range of the GOM DPS extends from the Gulf of Maine, throughout the Northwest Atlantic Ocean, to the coast of Greenland. Included are all associated conservation hatchery populations used to supplement these natural populations; currently, such conservation hatchery populations are maintained at Green Lake National Fish Hatchery (GLNFH) and Craig Brook National Fish Hatchery (CBNFH). Excluded are landlocked salmon and those salmon raised in commercial hatcheries for aquaculture.	E		NA	NA

Salmon, chinook	*Oncorhynchus (=Salmo) tshawytscha.*	North America from Ventura R. in California to Point Hope, Alaska, and the Mackenzie R. area in Canada; Northeast Asia from Hokkaido, Japan, to the Anadyr R., Russia.	Sacramento R. (U.S.A.-CA) winter run, wherever found.	E	383E, 407, 534	226.204	NA
Do	.....do	.....do	Snake R. (U.S.A.—ID, OR, WA) mainstem and the following subbasins—Tucannon R., Grande Ronde R., Imnaha R., Salmon R, and Clearwater R.; fall run, natural population(s), wherever found.	T	516, 557E	226.205	NA
Do	.....do	.....do	Snake R. (U.S.A.—ID,OR,WA) mainstem and the following subbasins—Tucannon R., Grande Ronde R., Imnaha R., and Salmon R.; spring/summer run, natural population(s), wherever found.	T	516, 557E	226.205	NA
Do	.....do	.....do	U.S.A.(OR, WA) all naturally spawned populations from the Columbia R. and its tributaries upstream from its mouth to a point east of the Hood R. and White Salmon R. to Willamette Falls in Oregon, excluding the spring run in the Clackamas R..	T	664	226.212	223.203
Do	.....do	.....do	U.S.A.(WA) all naturally spawned populations in the Columbia R. tributaries upstream of Rock Island Dam and downstream of Chief Joseph Dam, excluding the Okanogan R., and the Columbia R. from a line between the west end of Clatsop jetty, OR, and the west end of Peacock jetty, WA, upstream to Chief Joseph Dam, including spring-run hatchery stocks (and their progeny) in Chiwawa R., Methow R., Twisp R., Chewuch R., White R. and Nason Creek.	T	664	226.212	NA
Do	.....do	.....do	U.S.A.(CA) from Redwood Creek south to Russian R., inclusive, all naturally spawned populations in mainstems and tributaries.	T	674	226.212	NA
Do	.....do	.....do	U.S.A.(CA) all naturally spawned spring-run populations from the Sacramento San Joaquin R. mainstem and its tributaries.	T	674	226.212	NA

Species		Historic Range	Vertebrate population where endangered or threatened	Status	When listed	Critical habitat	Special rules
Common name	Scientific name						
Do	.....do	.....do	U.S.A.(OR) all naturally spawned populations in the Clackamas R. and the Willamette R. and its tributaries above Willamette Falls.	T	664	226.212	223.203
Do	.....do	.....do	U.S.A.(WA) all naturally spawned populations from rivers and streams flowing into Puget Sound, including the Straits of Juan De Fuca from the Elwha R. eastward, and Hood Canal, South Sound, North Sound and the Strait of Georgia.	T	664	226.212	223.203
Salmon, chum	*Oncorhynchus (=Salmo) keta*	North Pacific Rim from Korea and the Japanese Island of Honshu east to Monterey Bay California; Arctic Ocean from the Laptev Sea in Russia to Mackenzie R. in Canada.	U.S.A. (OR, WA) all naturally spawned populations in the Columbia R. and its tributaries.	T	664	226.212	223.203
Do	.....do	.....do	U.S.A. (WA) all naturally spawned summer-run populations in Hood Canal and its tributaries and Olympic Penninsula rivers between Hood Canal and Dungeness Bay.	T	664	226.212	223.203
Salmon, coho	*Oncorhynchus (=Salmo) kisutch.*	North Pacific Basin from U.S.A. (CA to AK) to Russia and Japan.	U.S.A. (CA), naturally spawning populations in streams between Punta Gorda, Humboldt Co., CA and the San Lorenzo River, Santa Cruz, Co., CA.	T	598	NA	NA
Do	.....do	.....do	U.S.A. (natural populations in river basins between Cape Blanco in Curry County, OR and Punta Gorda in Humboldt Co., CA).	T	618	226.212	NA
Salmon, sockeye	*Oncorhynchus (=Salmo) nerka*	North Pacific Basin from U.S.A. (CA) to Russia.	U.S.A. (Snake River, ID stock wherever found.).	E	455	226.205	NA
Do	.....do	.....do	U.S.A. (WA) all naturally spawned populations in Ozette Lake and its tributary streams.	T	664	226.212	223.203
Sawfish, smalltooth	*Pristis pectinata*	North Atlantic (Mediterranean, U.S. Atlantic and Gulf of Mexico) and the Southwest Atlantic.	U.S.A. (Gulf of Mexico from Texas to Florida and along the east coast from Florida to Cape Hatteras).	E	748	NA	NA
Sculpin, pygmy	*Cottus pygmaeus*	U.S.A. (AL)	Entire	T	365	NA	17.44(u)
Shiner, Arkansas River	*Notropis girardi*	U.S.A. (AR, KS, NM, OK, TX)	Arkansas River Basin (AR, KS, NM, OK, TX.	T	653	17.95(e)	NA
Shiner, beautiful	*Cyprinella formosa*	U.S.A. (AZ, NM), Mexico	Entire	T	157	17.95(e)	17.44(h)
Shiner, blue	*Cyprinella caerulea*	U.S.A. (AL, GA, TN)	.....do	T	462	NA	NA

Shiner, Cahaba	*Notropis cahabae*	U.S.A. (AL)	.....do	E	405	NA	NA
Shiner, Cape Fear	*Notropis mekistocholas*	U.S.A. (NC)	.....do	E	290	17.95(e)	NA
Shiner, palezone	*Notropis albizonatus.*	U.S.A. (AL, KY, TN)	.....do	E	502	NA	NA
Shiner, Pecos bluntnose	*Notropis simus pecosensis*	U.S.A. (NM)	.....do	T	258	17.95(e)	17.44(r)
Shiner, Topeka	(*Notropis topeka = tristis*)	U.S.A. (IA, KS, MN, MO, NE, SD).	.....do	E	654	17.95(e)	NA
Silverside, Waccamaw	*Menidia extensa*	U.S.A. (NC)	.....do	T	265	17.95(e)	17.44(s)
Smelt, delta	*Hypomesus transpacificus*	U.S.A. (CA)	.....do	T	492	17.95(e)	NA
Spikedace	*Meda fulgida*	U.S.A. (AZ, NM), Mexico	.....do	T	236	17.95(e)	17.44(p)
Spinedace, Big Spring	*Lepidomeda mollispinis pratensis.*	U.S.A. (NV)	.....do	T	173	17.95(e)	17.44(i)
Spinedace, Little Colorado	*Lepidomeda vittata*	U.S.A. (AZ)	.....do	T	1, 2D, 287	17.95(e)	17.44(t)
Spinedace, White River	*Lepidomeda albivallis*	U.S.A. (NV)	.....do	E	203	17.95(e)	NA
Springfish, Hiko White River	*Crenichthys baileyi grandis*	.....do	.....do	E	206	17.95(e)	NA
Springfish, Railroad Valley	*Crenichthys nevadae*	.....do	.....do	T	224	17.95(e)	17.44(n)
Springfish, White River	*Crenichthys baileyi baileyi*	.....do	.....do	E	206	17.95(e)	NA
Steelhead	*Oncorhynchus (=Salmo) mykiss.*	North Pacific Ocean from the Kamchatka Peninsula in Asia to the northern Baja Peninsula.	All naturally spawned populations (and their progeny) in rivers from the Santa Maria R., San Luis Obispo County, CA (inclusive) to Malibu Cr., Los Angeles County, CA (inclusive).	E	638	226.212	NA
Do	.....do	.....do	All naturally spawned populations (and their progeny) in the Upper Columbia R. Basin upstream from the Yakima R., WA, to the U.S./Canada border, and also including the Wells Hatchery stock.	E	638	226.212	NA
Do	.....do	.....do	All naturally spawned populations (and their progeny) in streams from the Russian R. to Aptos Cr., Santa Cruz County, CA (inclusive), and the drainages of San Francisco and San Pablo Bays eastward to the Napa R. (inclusive), Napa County, CA, excluding the Sacramento-San Joaquin R. Basin of the Central Valley of CA.	T	638	226.212	223.203
Do	.....do	.....do	All naturally spawned populations (and their progeny) in streams from the Pajaro R. (inclusive) located in Santa Cruz County, CA, to (but not including) the Santa Maria R.	T	638	226.212	223.203
Do	.....do	.....do	All naturally spawned populations (and their progeny) in streams in the Snake R. Basin of southeast WA, northeast OR, and ID.	T	638	226.212	223.203

Species		Historic Range	Vertebrate population where endangered or threatened	Status	When listed	Critical habitat	Special rules
Common name	Scientific name						
Do	.....do	.....do	All naturally spawned populations (and their progeny) in streams and tributaries to the Columbia R. between the Cowlitz and Wind Rivers, WA, inclusive, and the Willamette and Hood Rivers, OR, inclusive, excluding the Upper Willamette River Basin above Willamette Falls and excluding the Little and Big White Salmon Rivers in WA.	T	638	226.212	223.203
Do	.....do	.....do	All naturally spawned populations (and their progeny) in the Sacramento and San Joaquin Rivers and their tributaries, excluding San Francisco and San Pablo Bays and their tributaries.	T	638	226.212	223.203
Do	.....do	.....do	U.S.A. (OR, WA) All naturally spawned populations in streams above and excluding the Wind R. in Washington, and the Hood R. in Oregon, upstream to, and including, the Yakima R. Excluded are steelhead from the Snake R. Basin..	T	664	226.212	223.203
Do	.....do	.....do	U.S.A. (OR) All naturally spawned winter-run populations in the Willamette R. and its tributaries from Willamette Falls to the Calapooia R., inclusive.	T	664	226.212	223.203
Do	.....do	.....do	All naturally spawned populations (and their progeny) in river basins from Redwood Creek in Humboldt County, CA, to the Gualala River, in Mendocino County, CA (inclusive).	T	701	NA	NA
Stickleback, unarmored threespine.	*Gasterosteus aculeatus williamsoni.*	U.S.A. (CA)	Entire	E	2	NA	NA
Sturgeon, Alabama	*Scaphirhynchus suttkusi*	U.S.A. (AL, MS)	NA	E	697	17.95(e)	NA
Sturgeon, beluga	*Huso huso*	Azerbaijan, Bosnia and Herzegovina, Bulgaria, Croatia, Czech Republic, Georgia, Hungary, Islamic Republic of Iran, Italy, Kazakhstan, Republic of Moldova, Romania, Russian Federation, Serbia and Montenegro, Turkey, Turkmenistan, Ukraine.	Entire	T	743	NA	17.44 (y)
Sturgeon, Gulf	*Acipenser oxyrinchus (=oxyrhynchus) desotoi.*	U.S.A. (AL, FL, GA, LA, MS)	.....do	T	444	17.95(e), 226.214	17.44(v)

Sturgeon, North America green	*Acipenser medirostris*	U.S.A. (CA)	U.S.A. (CA) Southern Distinct Population Segment, which includes all spawning populations south of the Eel River (exclusive), principally including the Sacramento River spawning population.	T	756	NA	NA
Sturgeon, pallid	*Scaphirhynchus albus*	U.S.A. (AR, IA, IL, KS, KY, LA, MO, MS, MT, ND, NE, SD, TN).	Entire	E	399	NA	NA
Sturgeon, shortnose	*Acipenser brevirostrum*	U.S.A. and Canada (Atlantic Coast).	do	E	1	NA	NA
Sturgeon, shovelnose	*Scaphirhynchus platorynchus*	U.S.A. (AL, AR, IA, IL, IN, KS, KY, LA, MN, MO, MS, MT, ND, NE, NM, OH, OK, PA, SD, TN, TX, WI, WV, WY).	do	T (S/A)	778	NA	17.44(aa)
Sturgeon, white	*Acipenser transmontanus*	U.S.A. (AK, CA, ID, MT, OR, WA), Canada (BC).	U.S.A. (ID, MT), Canada (BC), (Kootenai R. system).	E	549	17.95(e)	NA
Sucker, June	*Chasmistes liorus*	U.S.A. (UT)	Entire	E	223	17.95(e)	NA
Sucker, Lost River	*Deltistes luxatus*	U.S.A. (CA, OR)	do	E	313	NA	NA
Sucker, Modoc	*Catostomus microps*	U.S.A. (CA)	do	E	184	17.95(e)	NA
Sucker, razorback	*Xyrauchen texanus*	U.S.A. (AZ, CA, CO, NM, NV, UT, WY), Mexico.	do	E	447	17.95(e)	NA
Sucker, Santa Ana	(*Catostomus santaanae*)	U.S.A. (CA)	Los Angeles River basin, San Gabriel River basin, Santa Ana River basin.	T	694	17.95(e)	NA
Sucker, shortnose	*Chasmistes brevirostris*	U.S.A. (CA, OR)	Entire	E	313	NA	NA
Sucker, Warner	*Catostomus warnerensis*	U.S.A. (OR)	do	T	205	17.95(e)	17.44(l)
Tango, Miyako (Tokyo bitterling)	*Tanakia tanago*	Japan	do	E	3	NA	NA
Temoleh, Ikan (minnow)	*Probarbus jullieni*	Thailand, Cambodia, Vietnam, Malaysia, Laos.	do	E	15	NA	NA
Topminnow, Gila (incl. Yaqui)	*Poeciliopsis occidentalis*	U.S.A. (AZ, NM), Mexico	U.S.A. only	E	1	NA	NA
Totoaba (seatrout or weakfish)	*Cynoscion macdonaldi*	Mexico (Gulf of California)	Entire	E	48	NA	NA
Trout, Apache	*Oncorhynchus apache*	U.S.A. (AZ)	do	T	1, 8	NA	17.44(a)
Trout, bull	*Salvelinus confluentus*	U.S.A. (AK, Pacific NW into CA, ID, NV, MT), Canada (NW Territories).	U.S.A, coterminous (lower 48 states)	T	637, 639E, 659, 670	17.95(e)	17.44(w), 17.44(x)
Trout, Gila	*Oncorhynchus gilae*	U.S.A. (AZ, NM)	Entire	T	1, 757	NA	17.44(z)
Trout, greenback cutthroat	*Oncorhynchus clarki stomias*	U.S.A. (CO)	do	T	1, 38	NA	17.44(f)
Trout, Lahontan cutthroat	*Oncorhynchus clarki henshawi*	U.S.A. (CA, NV, OR, UT)	do	T	2, 8	NA	17.44(a)
Trout, Little Kern golden	*Oncorhynchus aguabonita whitei.*	U.S.A. (CA)	do	T	37	17.95(e)	17.44(e)
Trout, Paiute cutthroat	*Oncorhynchus clarki seleniris*	do	do	T	1, 8	NA	17.44(a)
Woundfin	*Plagopterus argentissimus*	U.S.A. (AZ, NV, UT)	Entire, except Gila R. drainage, AZ, NM	E	2, 193	17.95(e)	NA
Do	do	do	Gila R. drainage, AZ, NM	XN	193	NA	17.84(b)
CLAMS							
Abalone, white	*Haliotis sorenseni*	North America (West coast from Point Conception, CA, U.S.A., to Punta Abreojos, Baja California, Mexico).	NA	E	748	NA	NA
Acornshell, southern	*Epioblasma othcaloogensis*	U.S.A. (AL, GA, TN)	NA	E	495	17.95(f)	NA
Bankclimber, purple (mussel)	*Elliptoideus sloatianus*	U.S.A. (AL, FL, GA)	NA	T	633	17.95(f)	NA

Species		Historic Range	Vertebrate population where endangered or threatened	Status	When listed	Critical habitat	Special rules
Common name	Scientific name						
Bean, Cumberland (pearlymussel).	*Villosa trabalis*	U.S.A. (AL, KY, TN, VA)	NA	E	15	NA	NA
Do	.....do	.....do	U.S.A. (AL—specified portions of the Tennessee River; see 17.85(a)(1)).	XN	709	NA	17.85(a)
Do	.....do	.....do	U.S.A. (TN—specified portions of the French Broad and Holston Rivers; see 17.85(b)(1)).	XN	.....	NA	17.85(b)
Bean, Purple	*Villosa perpurpurea*	U.S.A. (TN, VA)	NA	E	602	17.95(f)	NA
Blossom, green (pearlymussel)	*Epioblasma torulosa gubernaculum.*	.....do	Entire	E	15	NA	NA
Blossom, tubercled (pearlymussel).	*Epioblasma torulosa torulosa*	U.S.A. (AL, IL, IN, KY, TN, WV).	NA	E	15	NA	NA
Do	.....do	.....do	U.S.A. (AL—specified portions of the Tennessee River; see 17.85(a)(1)).	XN	709	NA	17.85(a)
Blossom, turgid (pearlymussel)	*Epioblasma turgidula*	U.S.A. (AL, TN)	NA	E	15	NA	NA
Do	.....do	.....do	U.S.A. (AL—specified portions of the Tennessee River; see 17.85(a)(1)).	XN	709	NA	17.85(a)
Blossom, yellow (pearlymussel)	*Epioblasma florentina florentina.*	.....do	NA	E	15	NA	NA
Do	.....do	.....do	U.S.A. (AL—specified portions of the Tennessee River; see 17.85(a)(1)).	XN	709	NA	17.85(a)
Catspaw, (=purple cat's paw pearlymussel).	*Epioblasma*	U.S.A. (AL, IL, IN, KY, OH, TN).	NA	E	394	NA	NA
Do	.....do	.....do	U.S.A. (AL—specified portions of the Tennessee River; see 17.85(a)(1)).	XN	709	NA	17.85(a)
Catspaw, white (pearlymussel)	*Epioblasma obliquata perobliqua.*	U.S.A. (IN, MI, OH)	Entire	E	15	NA	NA
Clubshell	*Pleurobema clava*	U.S.A. (AL, IL, IN, KY, MI, OH, PA, TN, WV).	NA	E	488	NA	NA
Do	.....do	.....do	U.S.A. (AL—specified portions of the Tennessee River; see 17.85(a)(1)).	XN	709	NA	17.85(a)
Clubshell, black	*Pleurobema curtum*	U.S.A. (AL, MS)	Entire	E	262	NA	NA
Clubshell, ovate	*Pleurobema perovatum*	U.S.A. (AL, TN, GA, MS)	NA	E	495	17.95(f)	NA
Clubshell, southern	*Pleurobema decisum*	.....do	NA	E	495	17.95(f)	NA
Combshell, Cumberlandian	*Epioblasma brevidens*	U.S.A. (AL, KY, MS, TN, VA)	NA	E	602	17.95(f)	NA
Do	.....do	.....do	U.S.A. (AL—specified portions of the Tennessee River; see 17.85(a)(1)).	XN	709	NA	17.85(a)
Do	.....do	.....do	U.S.A. (TN—specified portions of the French Broad and Holston Rivers; see 17.85(b)(1).	XN	.....	NA	17.85(b)
Combshell, southern	*Epioblasma (=Dysnomia) penita.*	U.S.A. (AL, MS)	Entire	E	262	NA	NA
Combshell, upland	*Epioblasma metastriata*	U.S.A. (AL, GA, TN)	NA	E	495	17.95(f)	NA
Elktoe, Appalachian	*Alasmidonta raveneliana*	U.S.A. (NC, TN)	Entire	E	563	17.95(f)	NA
Elktoe, Cumberland	*Alasmidonta atropurpurea*	U.S.A. (KY, TN)	NA	E	602	17.95(f)	NA

Fanshell	*Cyprogenia stegaria* (=*irrorata*)	U.S.A. (AL, IL, IN, KY, OH, PA, TN, VA, WV).	NA	E	391	NA	NA
Do	.....do	.....do	U.S.A. (TN—specified portions of the French Broad and Holston Rivers; see 17.85(b)(1)).	XN	.....	NA	17.85(b)
Fatmucket, Arkansas	*Lampsilis powelli*	U.S.A. (AR)	Entire	T	382	NA	NA
Heelsplitter, Alabama (=inflated)	*Potamilus inflatus*	U.S.A. (AL, LA, MS)	.....do	T	404	NA	NA
Heelsplitter, Carolina	*Lasmigona decorata*	U.S.A. (NC, SC)	.....do	E	505	17.95(f)	NA
Higgins eye (pearlymussel)	*Lampsilis higginsii*	U.S.A. (IA, IL, MN, MO, NE, WI).	.....do	E	15	NA	NA
Kidneyshell, triangular	*Ptychobranchus greenii*	U.S.A. (AL, GA, TN)	NA	E	495	17.95(f)	NA
Lampmussel, Alabama	*Lampsilis virescens*	U.S.A. (AL, TN)	NA	E	15	NA	NA
Do	.....do	.....do	U.S.A. (AL—specified portions of the Tennessee River; see 17.85(a)(1)).	XN	709	NA	17.85(a)
Lilliput, pale (pearlymussel)	*Toxolasma cylindrellus*	.....do	Entire	E	15	NA	NA
Mapleleaf, winged (mussel)	*Quadrula fragosa*	U.S.A. (AL, IA, IL, IN, KY, MN, MO, NE, OH, OK, TN, WI).	NA	E	426	NA	NA
Do	.....do	.....do	U.S.A. (AL—specified portions of the Tennessee River; see 17.85(a)(1)).	XN	709	NA	17.85(a)
Moccasinshell, Alabama	*Medionidus acutissimus*	U.S.A. (AL, GA, MS)	NA	T	495	17.95(f)	NA
Moccasinshell, Coosa	*Medionidus parvulus*	U.S.A. (AL, GA, TN)	NA	E	495	17.95(f)	NA
Moccasinshell, Gulf	*Medionidus penicillatus*	U.S.A. (AL, FL, GA)	NA	E	633	17.95(f)	NA
Moccasinshell, Ochlockonee	*Medionidus simpsonianus*	U.S.A. (FL, GA)	NA	E	633	17.95(f)	NA
Monkeyface, Appalachian (pearlymussel).	*Quadrula sparsa*	U.S.A. (TN, VA)	NA	E	15	NA	NA
Do	.....do	.....do	U.S.A. (TN—specified portions of the French Broad and Holston Rivers; see 17.85(b)(1)).	XN	.....	NA	17.85(b)
Monkeyface, Cumberland (pearlymussel).	*Quadrula intermedia*	U.S.A. (AL, TN, VA)	NA	E	15	NA	NA
Do	.....do	.....do	U.S.A. (AL—specified portions of the Tennessee River; see 17.85(a)(1)).	XN	709	NA	17.85(a)
Do	.....do	.....do	U.S.A. (TN—specified portions of the French Broad and Holston Rivers; see 17.85(b)(1)).	XN	.....	NA	17.85(b)
Mucket, orange-nacre	*Lampsilis perovalis*	U.S.A. (AL, MS)	NA	T	495	17.95(f)	NA
Mucket, pink (pearlymussel)	*Lampsilis abrupta*	U.S.A. (AL, AR, IL, IN, KY, LA, MO, OH, PA, TN, VA, WV).	Entire	E	15	NA	NA
Mussel, oyster	*Epioblasma capsaeformis*	U.S.A. (AL, GA, KY, MS, NC, TN, VA).	NA	E	602	17.95(f)	NA
Do	.....do	.....do	U.S.A. (AL—specified portions of the Tennessee River; see 17.85(a)(1)).	XN	709	NA	17.85(a)
Do	.....do	.....do	U.S.A. (TN—specified portions of the French Broad and Holston Rivers; see 17.85(b)(1)).	XN	.....	NA	17.85(b)
Mussel, scaleshell	*Leptodea leptodon*	U.S.A. (AL, AR, IA, IL, IN, KY, MN, MO, OH, OK, SD, TN, WI).	NA	E	714	NA	NA
Pearlshell, Louisiana	*Margaritifera hembeli*	U.S.A. (LA)	Entire	T	304, 518	NA	NA
Pearlymussel, birdwing	*Lemiox rimosus*	U.S.A. (AL, TN, VA)	NA	E	15	NA	NA

Species		Historic Range	Vertebrate population where endangered or threatened	Status	When listed	Critical habitat	Special rules
Common name	Scientific name						
Do	.....do	.....do	U.S.A. (AL—specified portions of the Tennessee River; see 17.85(a)(1)).	XN	709	NA	17.85(a)
Do	.....do	.....do	U.S.A. (TN—specified portions of the French Broad and Holston Rivers; see 17.85(b)(1)).	XN	.....	NA	17.85(b)
Pearlymussel, cracking	*Hemistena lata*	U.S.A. (AL, IL, IN, KY, OH, TN, VA).	NA	E	366	NA	NA
Do	.....do	.....do	U.S.A. (AL—specified portions of the Tennessee River; see 17.85(a)(1)).	XN	709	NA	17.85(a)
Do	.....do	.....do	U.S.A. (TN—specified portions of the French Broad and Holston Rivers; see 17.85(b)(1)).	XN	.....	NA	17.85(b)
Pearlymussel, Curtis	*Epioblasma florentina curtisii*	U.S.A. (AR, MO)	Entire	E	15	NA	NA
Pearlymussel, dromedary	*Dromus dromas*	U.S.A. (AL, KY, TN, VA)	NA	E	15	NA	NA
Do	.....do	.....do	U.S.A. (AL—specified portions of the Tennessee River; see 17.85(a)(1)).	XN	709	NA	17.85(a)
Do	.....do	.....do	U.S.A. (TN—specified portions of the French Broad and Holston Rivers; see 17.85(b)(1)).	XN	.....	NA	17.85(b)
Pearlymussel, little-wing	*Pegias fabula*	U.S.A. (AL, KY, NC, TN, VA)	Entire	E	342	NA	NA
Pearlymussel, Nicklin's	*Megalonaias nicklineana*	Mexico	.....do	E	15	NA	NA
Pearlymussel, Tampico	*Cyrtonaias tampicoensis tecomatensis.*	.....do	.....do	E	15	NA	NA
Pigtoe, Cumberland	*Pleurobema gibberum*	U.S.A. (TN)	.....do	E	423	NA	NA
Pigtoe, dark	*Pleurobema furvum*	U.S.A. (AL)	NA	E	495	17.95(f)	NA
Pigtoe, fine-rayed	*Fusconaia cuneolus*	U.S.A. (AL, TN, VA)	NA	E	15	NA	NA
Do	.....do	.....do	U.S.A. (AL—specified portions of the Tennessee River; see 17.85(a)(1)).	XN	709	NA	17.85(a)
Do	.....do	.....do	U.S.A. (TN—specified portions of the French Broad and Holston Rivers; see 17.85(b)(1)).	XN	.....	NA	17.85(b)
Pigtoe, flat	*Pleurobema marshalli*	U.S.A. (AL, MS)	Entire	E	262	NA	NA
Pigtoe, heavy	*Pleurobema taitianum*	.....do	.....do	E	262	NA	NA
Pigtoe, oval	*Pleurobema pyriforme*	U.S.A. (AL, FL, GA)	NA	E	633	17.95(f)	NA
Pigtoe, rough	*Pleurobema plenum*	U.S.A. (AL, IN, KY, PA, TN, VA).	NA	E	15	NA	NA
Do	.....do	.....do	U.S.A. (TN—specified portions of the French Broad and Holston Rivers; see 17.85(b)(1)).	XN	.....	NA	17.85(b)
Pigtoe, shiny	*Fusconaia cor*	U.S.A. (AL, TN, VA)	NA	E	15	NA	NA
Do	.....do	.....do	U.S.A. (AL—specified portions of the Tennessee River; see 17.85(a)(1)).	XN	709	NA	17.85(a)
Do	.....do	.....do	U.S.A. (TN—specified portions of the French Broad and Holston Rivers; see 17.85(b)(1)).	XN	.....	NA	17.85(b)
Pigtoe, southern	*Pleurobema georgianum*	U.S.A. (AL, GA, TN)	NA	E	495	17.95(f)	NA

Pimpleback, orangefoot (pearlymussel).	*Plethobasus cooperianus*	U.S.A. (AL, IA, IL, IN, KY, OH, PA, TN).	NA	E	15	NA	NA
Do	.....do	.....do	U.S.A. (TN—specified portions of the French Broad and Holston Rivers; see 17.85(b)(1)).	XN	.....	NA	17.85(b)
Pocketbook, fat	*Potamilus capax*	U.S.A. (AR, IA, IL, IN, KY, MO, MS, OH).	Entire	E	15	NA	NA
Pocketbook, fine-lined	*Lampsilis altilis*	U.S.A. (AL, GA)	NA	T	495	17.95(f)	NA
Rock-pocketbook, Ouachita	*Arkansia wheeleri*	U.S.A. (AR, OK)	Entire	E	446	NA	NA
Pocketbook, shinyrayed	*Lampsilis subangulata*	U.S.A. (AL, FL, GA)	NA	E	633	17.95(f)	NA
Pocketbook, speckled	*Lampsilis streckeri*	U.S.A. (AR)	Entire	E	345	NA	NA
Rabbitsfoot, rough	*Quadrula cylindrica strigillata*	U.S.A. (TN, VA)	NA	E	602	17.95(f)	NA
Riffleshell, northern	*Epioblasma torulosa rangiana*	U.S.A. (IL, IN, KY, MI, OH, PA, WV), Canada (Ont.).	Entire	E	488	NA	NA
Riffleshell, tan	*Epioblasma florentina walkeri (=E. walkeri).*	U.S.A. (AL, KY, NC, TN, VA)	.....do	E	27	NA	NA
Pink, ring (mussel)	*Obovaria retusa*	U.S.A. (AL, IL, IN, KY, OH, PA, TN, WV).	NA	E	369	NA	NA
Do	.....do	.....do	U.S.A. (TN—specified portions of the French Broad and Holston Rivers; see 17.85(b)(1)).	XN	.....	NA	17.85(b)
Slabshell, Chipola	*Elliptio chipolaensis*	U.S.A. (AL, FL)	NA	T	633	17.95(f)	NA
Spinymussel, James	*Pleurobema collina*	U.S.A. (VA, WV)	Entire	E	316	NA	NA
Spinymussel, Tar River	*Elliptio steinstansana*	U.S.A. (NC)	.....do	E	188	NA	NA
Stirrupshell	*Quadrula stapes*	U.S.A. (AL, MS)	.....do	E	262	NA	NA
Threeridge, fat (mussel)	*Amblema neislerii*	U.S.A. (FL, GA)	NA	E	633	17.95(f)	NA
Wartyback, white (pearlymussel)	*Plethobasus cicatricosus*	U.S.A. (AL, IL, IN, KY, TN)	NA	E	15	NA	NA
Do	.....do	.....do	U.S.A. (TN—specified portions of the French Broad and Holston Rivers; see 17.85(b)(1)).	XN	.....	NA	17.85(b)
Wedgemussel, dwarf	*Alasmidonta heterodon*	U.S.A. (CT, DC, DE, MA, MD, NC, NH, NJ, NY, PA, VA, VT), Canada (N.B.).	Entire	E	377	NA	NA
SNAILS							
Ambersnail, Kanab	*Oxyloma haydeni kanabensis*	U.S.A. (AZ, UT)	.....do	E	431E, 459, 477	NA	NA
Campeloma, slender	*Campeloma decampi*	U.S.A. (AL)	.....do	E	688	NA	NA
Cavesnail, Tumbling Creek	*Antrobia culveri*	U.S.A. (MO)	NA	E	731	NA	NA
Elimia, lacy (snail)	*Elimia crenatella*	U.S.A.(AL)	Entire	T	651	NA	NA
Limpet, Banbury Springs	*Lanx* sp.	U.S.A. (ID)	.....do	E	485	NA	NA
Lioplax, cylindrical (snail)	*Lioplax cyclostomaformis*	U.S.A. (AL, GA)	.....do	E	651	NA	NA
Marstonia (snail), royal	*Pyrgulopsis ogmorhaphe*	U.S.A. (TN)	.....do	E	538	NA	NA
Pebblesnail, flat	*Lepyrium showalteri*	U.S.A. (AL)	.....do	E	651	NA	NA
Pecos assiminea	*Assiminea pecos*	U.S.A. (NM, TX)	NA	E	17.95(f)	NA	
Riversnail, Anthony's	*Athearnia anthonyi*	U.S.A. (AL, GA, TN)	NA	E	538	NA	NA
Do	.....do	.....do	U.S.A. (AL—specified portions of the Tennessee River; see 17.85(a)(1)).	XN	709	NA	17.85(a)
Do	.....do	.....do	U.S.A. (TN—specified portions of the French Broad and Holston Rivers; see 17.85(b)(1)).	XN	.....	NA	17.85(b)

Species		Historic Range	Vertebrate population where endangered or threatened	Status	When listed	Critical habitat	Special rules
Common name	Scientific name						
Rocksnail, painted	*Leptoxis taeniata*	U.S.A. (AL)	Entire	T	651	NA	NA
Rocksnail, plicate	*Leptoxis plicata*	.....do	.....do	E	651	NA	NA
Rocksnail, round	*Leptoxis ampla*	.....do	.....do	T	651	NA	NA
Shagreen, Magazine Mountain	*Mesodon magazinensis*	U.S.A. (AR)	.....do	T	348	NA	NA
Snail, armored	*Pyrgulopsis (=Marstonia) pachyta.*	U.S.A. (AL)	.....do	E	688	NA	NA
Snail, Bliss Rapids	*Taylorconcha serpenticola*	U.S.A. (ID)	.....do	T	485	NA	NA
Snail, Chittenango ovate amber	*Succinea chittenangoensis*	U.S.A. (NY)	.....do	T	41	NA	NA
Snail, flat-spired three-toothed	*Triodopsis platysayoides*	U.S.A. (WV)	.....do	T	41	NA	NA
Snail, Iowa Pleistocene	*Discus macclintocki*	U.S.A. (IA, IL)	.....do	E	41	NA	NA
Snail, Manus Island tree	*Papustyla pulcherrima*	Pacific Ocean—Admiralty Is. (Manus Is.).	.....do	E	3	NA	NA
Snail, Morro shoulderband (=Banded dune).	*Helminthoglypta walkeriana*	U.S.A. (CA)	NA	E	567	17.95(f)	NA
Snail, Newcomb's	*Erinna newcombi*	U.S.A. (HI)	Entire	T	680	17.95(f)	NA
Snail, noonday	*Mesodon clarki nantahala*	U.S.A. (NC)	.....do	T	41	NA	NA
Snail, painted snake coiled forest	*Anguispira picta*	U.S.A. (TN)	.....do	T	41	NA	NA
Snail, Snake River physa	*Physa natricina*	U.S.A. (ID)	.....do	E	485	NA	NA
Snail, Stock Island tree	*Orthalicus reses* (not incl. *nesodryas*).	U.S.A. (FL)	.....do	T	41	NA	NA
Snail, tulotoma	*Tulotoma magnifica*	U.S.A. (AL)	.....do	E	412	NA	NA
Snail, Virginia fringed mountain	*Polygyriscus virginianus*	U.S.A. (VA)	.....do	E	41	NA	NA
Snails, Oahu tree	*Achatinella* spp.	U.S.A. (HI)	.....do	E	108, 112	NA	NA
Springsnail, Alamosa	*Tryonia alamosae*	U.S.A. (NM)	.....do	E	442	NA	NA
Springsnail, Bruneau Hot	*Pyrgulopsis bruneauensis*	U.S.A. (ID)	.....do	E	489	NA	NA
Springsnail, Koster's	*Juturnia kosteria*	U.S.A. (NM)	NA	E	NA	NA	
Springsnail, Roswell	*Pyrgulopsis roswellensis*	.....do	NA	E	NA	NA	
Springsnail, Socorro	*Pyrgulopsis neomexicana*	.....do	Entire	E	442	NA	NA
INSECTS							
Beetle, American burying	*Nicrophorus americanus*	U.S.A. (eastern States south to FL, west to SD and TX), eastern Canada.	.....do	E	351	NA	NA
Beetle, Coffin Cave mold	*Batrisodes texanus*	U.S.A. (TX)	.....do	E	327, 513	NA	NA
Beetle, Comal Springs dryopid	*Stygoparnus comalensis*	.....do	NA	E	629	17.95(i)	NA
Beetle, Comal Springs riffle	*Heterelmis comalensis*	.....do	NA	E	629	17.95(i)	NA
Beetle, delta green ground	*Elaphrus viridis*	U.S.A. (CA)	Entire	T	100	17.95(i)	NA
Beetle, Helotes mold	*Batrisodes venyivi*	U.S.A. (TX)	NA	E	706	17.95(i)	NA
Beetle, Hungerford's crawling water.	*Brychius hungerfordi*	U.S.A. (MI, Canada)	Entire	E	533	NA	NA
Beetle, Kretschmarr Cave mold	*Texamaurops reddelli*	U.S.A. (TX)	.....do	E	327, 513	NA	NA
Beetle, Mount Hermon June	*Polyphylla barbata*	U.S.A. (CA)	.....do	E	605	NA	NA
Beetle, [no common name]	*Rhadine exilis*	U.S.A. (TX)	NA	E	706	17.95(i)	NA
Beetle, [no common name]	*Rhadine infernalis*	.....do	NA	E	706	17.95(i)	NA
Beetle, northeastern beach tiger	*Cicindela dorsalis dorsalis*	U.S.A. (CT, MA, MD, NJ, NY, PA, RI, VA).	Entire	T	396	NA	NA
Beetle, Ohlone tiger	*Cicindela ohlone (CA)*	U.S.A. (CA)	NA	E	713	NA	NA

Beetle, Puritan tiger	*Cicindela puritana*	U.S.A. (CT, MA, MD, NH, VT)	Entire	T	396	NA	NA
Beetle, Salt Creek tiger	*Cicindela nevadica lincolniana*	U.S.A. (NE)	....do	E	754	17.95(i)	NA
Beetle, Tooth Cave ground	*Rhadine persephone*	U.S.A. (TX)	....do	E	327	NA	NA
Beetle, valley elderberry longhorn.	*Desmocerus californicus dimorphus.*	U.S.A. (CA)	....do	T	99	17.95(i)	NA
Butterfly, bay checkerspot	*Euphydryas editha bayensis*	....do	....do	T	288	17.95(i)	NA
Butterfly, Behren's silverspot	*Speyeria zerene behrensii*	....do	....do	E	628	NA	NA
Butterfly, callippe silverspot	*Speyeria callippe callippe*	....do	....do	E	628	NA	NA
Butterfly, Corsican swallowtail	*Papilio hospiton*	Corsica, Sardinia	....do	E	486	NA	NA
Butterfly, El Segundo blue	*Euphilotes battoides allyni*	U.S.A. (CA)	....do	E	14	NA	NA
Butterfly, Fender's blue	*Icaricia icarioides fenderi*	U.S.A. (OR)	NA	E	679	17.95(i)	NA
Butterfly, Homerus swallowtail	*Papilio homerus*	Jamaica	Entire	E	486	NA	NA
Butterfly, Karner blue	*Lycaeides melissa samuelis*	U.S.A. (IL, IN, MA, MI, MN, NH, NY, OH, PA, WI), Canada (Ont.).	....do	E	484	NA	NA
Butterfly, Lange's metalmark	*Apodemia mormo langei*	U.S.A. (CA)	....do	E	14	NA	NA
Butterfly, lotis blue	*Lycaeides argyrognomon lotis*	....do	....do	E	14	NA	NA
Butterfly, Luzon peacock swallowtail.	*Papilio chikae*	Philippines	....do	E	486	NA	NA
Butterfly, mission blue	*Icaricia icarioides missionensis*	U.S.A. (CA)	....do	E	14	NA	NA
Butterfly, Mitchell's satyr	*Neonympha mitchellii mitchellii*	U.S.A. (IN, MI, NJ, OH)	....do	E	428E, 469	NA	NA
Butterfly, Myrtle's silverspot	*Speyeria zerene myrtleae*	U.S.A. (CA)	....do	E	472	NA	NA
Butterfly, Oregon silverspot	*Speyeria zerene hippolyta*	U.S.A. (CA, OR, WA)	....do	T	95	17.95(i)	NA
Butterfly, Palos Verdes blue	*Glaucopsyche lygdamus palosverdesensis.*	U.S.A. (CA)	....do	E	96	17.95(i)	NA
Butterfly, Queen Alexandra's birdwing.	*Troides alexandrae*	Papua New Guinea	....do	E	364	NA	NA
Butterfly, Quino checkerspot	*Euphydryas edith quino*	U.S.A. (CA), Mexico	....do	E	604	17.95(i)	NA
Butterfly, Saint Francis' satyr	*Neonympha mitchellii francisci*	U.S.A. (NC)	....do	E	539E, 574	NA	NA
Butterfly, San Bruno elfin	*Callophrys mossii bayensis*	U.S.A. (CA)	....do	E	14	NA	NA
Butterfly, Schaus swallowtail	*Heraclides aristodemus ponceanus.*	U.S.A. (FL)	....do	E	13, 159	NA	NA
Butterfly, Smith's blue	*Euphilotes enoptes smithi*	U.S.A. (CA)	....do	E	14	NA	NA
Butterfly, Uncompahgre fritillary	*Boloria acrocnema*	U.S.A. (CO)	....do	E	427	NA	NA
Damselfly, flying earwig Hawaiian.	*Megalagrion nesiotes*	U.S.A. (HI)	NA	E	271	NA	NA
Damselfly, Pacific Hawaiian	*Megalagrion pacificum*	....do	NA	E	271	NA	NA
Dragonfly, Hine's emerald	*Somatochlora hineana*	U.S.A. (AL, IL, IN, MI, MO, OH, and WI).	NA	E	573	17.95(i)	NA
Fly, Delhi Sands flower-loving	*Rhaphiomidas terminatus abdominalis.*	U.S.A. (CA)	Entire	E	517	NA	NA
Fly, Hawaiian picture-wing	*Drosophila aglaia*	U.S.A. (HI)	NA	E	756	17.95(i)	NA
Fly, Hawaiian picture-wing	*Drosophila differens*	....do	NA	E	756	17.95(i)	NA
Fly, Hawaiian picture-wing	*Drosophila hemipeza*	....do	NA	E	756	17.95(i)	NA
Fly, Hawaiian picture-wing	*Drosophila heteroneura*	....do	NA	E	756	17.95(i)	NA
Fly, Hawaiian picture-wing	*Drosophila montgomeryi*	....do	NA	E	756	17.95(i)	NA
Fly, Hawaiian picture-wing	*Drosophila mulli*	....do	NA	T	756	17.95(i)	NA
Fly, Hawaiian picture-wing	*Drosophila musaphilia*	....do	NA	E	756	17.95(i)	NA

Species		Historic Range	Vertebrate population where endangered or threatened	Status	When listed	Critical habitat	Special rules
Common name	Scientific name						
Fly, Hawaiian picture-wing	*Drosophila neoclavisetae*	do	NA	E	756	17.95(i)	NA
Fly, Hawaiian picture-wing	*Drosophila obatai*	do	NA	E	756	17.95(i)	NA
Fly, Hawaiian picture-wing	*Drosophila ochrobasis*	do	NA	E	756	17.95(i)	NA
Fly, Hawaiian picture-wing	*Drosophila sharpi*	do	NA	E	765	17.95(i)	NA
Fly, Hawaiian picture-wing	*Drosophila substenoptera*	do	NA	E	756	17.95(i)	NA
Fly, Hawaiian picture-wing	*Drosophila tarphytrichia*	do	NA	E	756	17.95(i)	NA
Grasshopper, Zayante band-winged.	*Trimerotropis infantilis*	U.S.A. (CA)	NA	E	605	17.95(i)	NA
Moth, Blackburn's sphinx	*Manduca blackburni*	U.S.A. (HI)	NA	E	682	17.95(i)	NA
Moth, Kern primrose sphinx	*Euproserpinus euterpe*	U.S.A. (CA)	Entire	T	91	NA	NA
Naucorid, Ash Meadows	*Ambrysus amargosus*	U.S.A. (NV)	do	T	181	17.95(i)	NA
Skipper, Carson wandering	*Pseudocopaeodes eunus obscurus.*	U.S.A. (CA, NV)	U.S.A., (Lassen County, CA; Washoe County, NV).	E	730	NA	NA
Skipper, Laguna Mountains	*Pyrgus ruralis lagunae*	U.S.A. (CA)	Entire	E	604	17.95(i)	NA
Skipper, Pawnee montane	*Hesperia leonardus montana*	U.S.A. (CO)	do	T	289	NA	NA
ARACHNIDS							
Harvestman, Bee Creek Cave	*Texella reddelli*	U.S.A. (TX)	do	E	327, 513	NA	NA
Harvestman, Bone Cave	*Texella reyesi*	do	do	E	327, 513	NA	NA
Harvestman, Cokendolpher cave	*Texella cokendolpheri*	do	NA	E	706	17.95(g)	NA
Meshweaver, Braken Bat Cave	*Circurina venii*	do	NA	E	706	17.95(g)	NA
Meshweaver, Government Canyon Bat Cave.	*Circurina vespera*	do	NA	E	706	NA	NA
Meshweaver, Madla Cave	*Cicurina madla*	do	NA	E	706	17.95(g)	NA
Meshweaver, Robber Baron Cave.	*Cicurina baronia*	do	NA	E	706	17.95(g)	NA
Pseudoscorpion, Tooth Cave	*Tartarocreagris texana*	do	Entire	E	327	NA	NA
Spider, Government Canyon Bat Cave.	*Neoleptoneta microps*	do	NA	E	706	NA	NA
Spider, Kauai cave wolf	*Adelocosa anops*	U.S.A. (HI)	NA	E	676	17.95(g)	NA
Spider, spruce-fir moss	*Microhexura montivaga*	U.S.A. (NC, TN)	NA	E	576	17.95(g)	NA
Spider, Tooth Cave	*Neoleptoneta myopica*	U.S.A. (TX)	Entire	E	327	NA	NA
CRUSTACEANS							
Amphipod, Hay's Spring	*Stygobromus hayi*	U.S.A. (DC)	do	E	115	NA	NA
Amphipod, Illinois cave	*Gammarus acherondytes*	U.S.A. (IL)	do	E	642	NA	NA
Amphipod, Kauai cave	*Spelaeorchestia koloana*	U.S.A. (HI)	NA	E	676	17.95(h)	NA
Amphipod, Noel's	*Gammarus desperatus*	U.S.A. (NM)	NA	E	NA	NA	
Amphipod, Peck's cave	*Stygobromus (=Stygonectes) Pecki.*	U.S.A. (TX)	NA	E	629	17.95(h)	NA
Crayfish, cave	*Cambarus aculabrum*	U.S.A. (AR)	Entire	E	499	NA	NA
Do	*Cambarus zophonastes*	do	do	E	263	NA	NA
Crayfish, Nashville	*Orconectes shoupi*	U.S.A. (TN)	do	E	242	NA	NA
Crayfish, Shasta	*Pacifastacus fortis*	U.S.A. (CA)	do	E	337	NA	NA
Fairy shrimp, Conservancy	*Branchinecta conservatio*	do	do	E	552	17.95(h)	NA
Fairy shrimp, longhorn	*Branchinecta longiantenna*	do	do	E	552	17.95(h)	NA
Fairy shrimp, Riverside	*Streptocephalus woottoni*	do	do	E	512	17.95(h)	NA
Fairy shrimp, San Diego	*Branchinecta sandiegonensis*	do	NA	E	608	17.95(h)	NA

Fairy shrimp, vernal pool	*Branchinecta lynchi*	U.S.A. (CA, OR)	Entire	E	552	17.95(h)	NA
Isopod, Lee County cave	*Lirceus usdagalun*	U.S.A. (VA)	.....do	E	483	NA	NA
Isopod, Madison Cave	*Antrolana lira*	.....do	.....do	T	123	NA	17.46(a)
Isopod, Socorro	*Thermosphaeroma thermophilus.*	U.S.A. (NM)	.....do	E	36	NA	NA
Shrimp, Alabama cave	*Palaemonias alabamae*	U.S.A. (AL)	.....do	E	323	NA	NA
Shrimp, California freshwater	*Syncaris pacifica*	U.S.A. (CA)	.....do	E	340	NA	NA
Shrimp, Kentucky cave	*Palaemonias ganteri*	U.S.A. (KY)	.....do	E	135	17.95(h)	NA
Shrimp, Squirrel Chimney Cave	*Palaemonetes cummingi*	U.S.A. (FL)	.....do	T	390	NA	NA
Tadpole shrimp, vernal pool	*Lepidurus packardi*	U.S.A. (CA)	.....do	E	552	17.95(h)	NA
CORALS							
Coral, elkhorn	*Acropora palmata*	U.S.A. (FL, PR, VI, Navassa); and wider Caribbean-Belize, Colombia, Costa Rica, Guatemala, Honduras, Mexico, Nicaragua, Panama, Venezuela, and all the islands of the West Indies.	NA	T	756	NA	NA
Coral, staghorn	*Acropora cervicornis*	U.S.A. (FL, PR, VI, Navassa); and wider Caribbean-Belize, Colombia, Costa Rica, Guatemala, Honduras, Mexico, Nicaragua, Panama, Venezuela, and all the islands of the West Indies.	NA	T	756	NA	NA

Symbols used in the four left columns:
" Do..." or ".....do..."—(Ditto) indicates the entry is the same as the column entry directly above.
Symbols used in the "When listed" column:
A—Indicates a correction to the publication with the same "When listed" number.
D—Indicates FR where species was Delisted; relisting of the species is indicated by subsequent number(s).
E—Indicated Emergency rule publication (see FR document for effective dates); subsequent number(s) indicate FR final rule, if applicable, under "When listed".

1—32 FR 4001; March 11, 1967.
2—35 FR 16047; October 13, 1970.
3—35 FR 8495; June 2, 1970.
4—35 FR 18320; December 2, 1970.
5—37 FR 6176; March 28, 1972.
6—38 FR 14678; June 4, 1973.
7—39 FR 44991; December 30, 1974.
8—40 FR 29864; July 16, 1975.
9—40 FR 31736; July 28, 1975.
10—40 FR 44151; September 25, 1975.
11—40 FR 44418; September 26, 1975.
12—40 FR 47506; October 9, 1975.
13—41 FR 17740; April 28, 1976.
14—41 FR 22044; June 1, 1976.
15—41 FR 24064; June 14, 1976.
15A—41 FR 26019; June 24, 1976.
16—41 FR 45993; October 19, 1976.
17—41 FR 51021; November 19, 1976.
18—41 FR 51612; November 23, 1976.
19—41 FR 53034; December 3, 1976.
20—42 FR 2076; January 10, 1977.
21—42 FR 2968; January 14, 1977.
22—42 FR 15971; March 24, 1977.
24—42 FR 28545; June 3, 1977.
25—42 FR 37373; July 21, 1977.
26—42 FR 40685; August 11, 1977.
27—42 FR 42353; August 23, 1977.
28—42 FR 45528; September 9, 1977.
29—42 FR 58757; November 11, 1977.
30—42 FR 60745; November 29, 1977.
31—43 FR 3715; January 27, 1978.
32—43 FR 4028; January 31, 1978.
33—43 FR 4621; February 3, 1978.
34—43 FR 6233; February 14, 1978.
35—43 FR 9612; March 9, 1978.
36—43 FR 12691; March 27, 1978.
37—43 FR 15429; April 13, 1978.
38—43 FR 16345; April 18, 1978.
40—43 FR 20504; May 12, 1978.
41—43 FR 28932; July 3, 1978.
42—43 FR 32808; July 28, 1978.
43—43 FR 34480; August 4, 1978.
45—44 FR 21289; April 10, 1979.
46—44 FR 23064; April 17, 1979.
48—44 FR 29480; May 21, 1979.
50—44 FR 37126; June 25, 1979.
51—44 FR 37132; June 25, 1979.
52—44 FR 42911; July 20, 1979.
54—44 FR 49220; August 21, 1979.
60—44 FR 59084; October 12, 1979.
85—44 FR 69208; November 30, 1979.
86—44 FR 70677; December 7, 1979.
87—44 FR 75076; December 18, 1979.
88—45 FR 18010; March 20, 1980.
90—45 FR 21833; April 2, 1980.
91—45 FR 24090; April 8, 1980.
92—45 FR 27713; April 23, 1980.
93—45 FR 28722; April 30, 1980.
94—45 FR 35823; May 28, 1980.
95—45 FR 44938; July 2, 1980.
96—45 FR 44942; July 2, 1980.
97—45 FR 47353; July 14, 1980.
98—45 FR 47363; July 14, 1980.
99—45 FR 52806; August 8, 1980.
100—45 FR 52810; August 8, 1980.
102—45 FR 54680; August 15, 1980.
103—45 FR 55666; August 20, 1980.
105—45 FR 63820; September 25, 1980.
106—45 FR 65134; October 1, 1980.
108—46 FR 3182; January 13, 1981.
111—46 FR 11665; February 10, 1981.
112—46 FR 40025; August 6, 1981.
113—46 FR 40669; August 10, 1981.
114—47 FR 4211; January 28, 1982.
115—47 FR 5427; February 5, 1982.
117—47 FR 19999; May 10, 1982.
119—47 FR 31672; July 21, 1982.
123—47 FR 43701; October 4, 1982.
124—47 FR 43962; October 5, 1982.
125—47 FR 46093; October 15, 1982.
127—48 FR 612; January 5, 1983.
128—48 FR 1726; January 14, 1983.
129—48 FR 28464; June 22, 1983.
130—48 FR 40184; September 2, 1983.
131—48 FR 43043; September 21, 1983.
132—48 FR 46057; October 11, 1983.
134—48 FR 46336; October 12, 1983.
135—48 FR 46341; October 12, 1983.
136—48 FR 49249; October 25, 1983.
138—49 FR 1994; January 17, 1984.
139—49 FR 2783; January 23, 1984.
142—49 FR 7335; February 28, 1984.
143—49 FR 7394; February 29, 1984.
144—49 FR 7398; February 29, 1984.
145—49 FR 10526; March 20, 1984.
146—49 FR 14356; April 11, 1984.
149—49 FR 22330; May 29, 1984.
150—49 FR 27514; July 5, 1984.
156—49 FR 33885; August 27, 1984.
157—49 FR 34494; August 31, 1984.
159—49 FR 34504; August 31, 1984.
160—49 FR 34510; August 31, 1984.
161—49 FR 35954; September 13, 1984.
163—49 FR 43069; October 26, 1984.
164—49 FR 43969; November 1, 1984.
166—49 FR 45163; November 15, 1984.
168—49 FR 49639; December 21, 1984.
169—50 FR 1056; January 9, 1985.
170—50 FR 4226; January 30, 1985.
171—50 FR 4945; February 4, 1985.
173—50 FR 12302; March 28, 1985.
174—50 FR 12305; March 28, 1985.
181—50 FR 20786; May 20, 1985.
182—50 FR 21792; May 28, 1985.
183—50 FR 23884; June 6, 1985.
184—50 FR 24530; June 11, 1985.
185—50 FR 24653; June 12, 1985.
186—50 FR 25678; June 20, 1985.
188—50 FR 26575; June 27, 1985.
189—50 FR 27002; July 1, 1985.
193—50 FR 30194; July 24, 1985.
195—50 FR 31596; August 5, 1985.
196—50 FR 31603; August 5, 1985.
203—50 FR 37198; September 12, 1985.
205—50 FR 39117; September 27, 1985.
206—50 FR 39123; September 27, 1985.
210—50 FR 50308; December 10, 1985.
211—50 FR 50733; December 11, 1985.
212—50 FR 51252; December 16, 1985.
216—51 FR 6690; February 25, 1986.
222—51 FR 10850; March 31, 1986.
223—51 FR 10857; March 31, 1986.
224—51 FR 10864; March 31, 1986.
227—51 FR 16047; April 30, 1986.

228—51 FR 16482; May 2, 1986.
233—51 FR 17980; May 16, 1986.
236—51 FR 23781; July 1, 1986.
239—51 FR 27495; July 31, 1986.
241—51 FR 31422; September 3, 1986.
242—51 FR 34412; September 26, 1986.
246—51 FR 34425; September 26, 1986.
247—51 FR 39478; October 28, 1986.
248—51 FR 41796; November 19, 1986.
250—51 FR 45910; December 23, 1986.
251—52 FR 28; January 5, 1987.
258—52 FR 5302; February 20, 1987.
262—52 FR 11169; April 7, 1987.
263—52 FR 11172; April 7, 1987.
265—52 FR 11286; April 8, 1987.
267—52 FR 20719; June 3, 1987.
268—52 FR 20999; June 3, 1987.
269—52 FR 21063; June 4, 1987.
272—52 FR 22430; June 11, 1987.
273—52 FR 22585; June 12, 1987.
278—52 FR 22943; June 16, 1987.
279—52 FR 23151; June 17, 1987.
280—52 FR 25232; July 6, 1987.
281—52 FR 25380; July 7, 1987.
282—52 FR 28785; August 3, 1987.
283—52 FR 28831; August 4, 1987.
284—52 FR 29780; August 11, 1987.
287—52 FR 35040; September 16, 1987.
288—52 FR 35378; September 18, 1987.
289—52 FR 36180; September 25, 1987.
290—52 FR 36038; September 25, 1987.
292—52 FR 36779; October 1, 1987.
294—52 FR 37423; October 6, 1987.
296—52 FR 42068; November 2, 1987.
299—52 FR 42662; November 6, 1987.
304—53 FR 3570; February 5, 1988.
312—53 FR 25611; July 8, 1988.
313—53 FR 27134; July 18, 1988.
316—53 FR 27693; July 22, 1988.
317—53 FR 29337; August 4, 1988.
320—53 FR 33992; September 1, 1988.
322—53 FR 33998; September 1, 1988.
323—53 FR 34698; September 7, 1988.
327—53 FR 36033; September 16, 1988.
328—53 FR 37970; September 28, 1988.
334—53 FR 38453; September 30, 1988.
336—53 FR 38460; September 30, 1988.
337—53 FR 38465; September 30, 1988.
338—53 FR 38469; September 30, 1988.
340—53 FR 43889; October 31, 1988.
342—53 FR 45865; November 14, 1988.
345—54 FR 8341; February 28, 1989.
348—54 FR 15208; April 17, 1989.
349—54 FR 20602; May 12, 1989.
350—54 FR 22906; May 30, 1989.
351—54 FR 29655; July 13, 1989.
357—54 FR 32331; August 4, 1989.
358—54 FR 34468; August 18, 1989.
359—54 FR 34472; August 18, 1989.
361—54 FR 35311; August 24, 1989.
364—54 FR 38951; September 21, 1989.
365—54 FR 39849; September 28, 1989.
366—54 FR 39853; September 28, 1989.
369—54 FR 40112; September 29, 1989.
370—54 FR 41453; October 10, 1989.
371—54 FR 43969; October 30, 1989.
372—54 FR 47861; November 17, 1989.
376—55 FR 9136; March 12, 1990.
377—55 FR 9451; March 14, 1990.
378—55 FR 12191; April 2, 1990.
382—55 FR 12801; April 5, 1990.
383—55 FR 12832; April 6, 1990.
384—55 FR 13488; April 10, 1990.
387—55 FR 18845; May 4, 1990.
388—55 FR 21153; May 22, 1990.
390—55 FR 25591; June 21, 1990.
391—55 FR 25595; June 21, 1990.
393—55 FR 26194; June 26, 1990.
394—55 FR 28213; July 10, 1990.
396—55 FR 32094; August 7, 1990.
399—55 FR 36647; September 6, 1990.
400—55 FR 39416; September 27, 1990.
401—55 FR 39860; September 28, 1990.
404—55 FR 39872; September 28, 1990.
405—55 FR 42966; October 25, 1990.
407—55 FR 49623; November 30, 1990.
408—55 FR 50006; December 4, 1990.
410—55 FR 51112; December 12, 1990.
411—55 FR 53160; December 27, 1990.
412—56 FR 800; January 9, 1991.
415—56 FR 1459; January 14, 1991.
416—56 FR 1463; January 14, 1991.
417—56 FR 1463; January 14, 1991.
419—56 FR 13600; April 3, 1991.
421—56 FR 19814; April 30, 1991.
423—56 FR 21087; May 7, 1991.
426—56 FR 28349; June 20, 1991.
427—56 FR 28717; June 24, 1991.
428—56 FR 28828; June 25, 1991.
431—56 FR 37671; August 8, 1991.
432—56 FR 40267; August 14, 1991.
433—56 FR 41488; August 21, 1991.
442—56 FR 49649; September 30, 1991.
443—56 FR 49653; September 30, 1991.
444—56 FR 49658; September 30, 1991.
446—56 FR 54957; October 23, 1991.
447—56 FR 54967; October 23, 1991.
449—56 FR 56333; November 4, 1991.
454—56 FR 64723; December 12, 1991.
455—57 FR 213; January 3, 1992.
456—57 FR 594; January 7, 1992.
459—57 FR 13661; April 17, 1992.
462—57 FR 14790; April 22, 1992.
469—57 FR 21569; May 20, 1992.
472—57 FR 27858; June 22, 1992.
475—57 FR 28024; June 23, 1992.
477—57 FR 44340; September 25, 1992.
479—57 FR 45337; October 1, 1992.
483—57 FR 54726; November 20, 1992.
484—57 FR 59244; December 14, 1992.
485—57 FR 59257; December 14, 1992.
486—58 FR 4359; January 14, 1993.
487—58 FR 5657; January 22, 1993.
488—58 FR 5642; January 22, 1993.
489—58 FR 5946; January 25, 1993.
492—58 FR 12863; March 5, 1993.
493—58 FR 12874; March 5, 1993.
494—58 FR 14271; March 16, 1993.
495—58 FR 14339; March 17, 1993.
496—58 FR 16757; March 30, 1993.
499—58 FR 25746; April 27, 1993.
502—58 FR 25763; April 27, 1993.
503—58 FR 27480; May 10, 1993.
505—58 FR 34931; June 30, 1993.

508—58 FR 40538; July 28, 1993.
512—58 FR 41391; August 3, 1993.
513—58 FR 43819; August 18, 1993.
514—58 FR 49874; September 23, 1993.
516—58 FR 49880; September 23, 1993.
517—58 FR 49887; September 23, 1993.
518—58 FR 49937; September 24, 1993.
520—58 FR 53804; October 18, 1993.
522—58 FR 54065; October 20, 1993.
525—58 FR 68486; December 27, 1993.
526—59 FR 5310; February 3, 1994.
527—59 FR 5498; February 4, 1994.
533—59 FR 10584; March 7, 1994.
534—59 FR 13836; March 23, 1994.
538—59 FR 17998; April 15, 1994.
539—59 FR 18327; April 18, 1994.
540—59 FR 31095; June 16, 1994.
543—59 FR 36995; July 20, 1994.
545—59 FR 42691; August 18, 1994.
546—59 FR 42711; August 18, 1994.
549—59 FR 46002; September 6, 1994.
550—59 FR 46715; September 9, 1994.
552—59 FR 48153; September 19, 1994.
554—59 FR 49764; September 29, 1994.
557—59 FR 54841; November 2, 1994.
561—59 FR 60264; November 22, 1994.
562—59 FR 60279; November 22, 1994.
563—59 FR 60334; November 23, 1994.
566—59 FR 63264; December 8, 1994.
567—59 FR 64623; December 15, 1994.
568—59 FR 64866; December 16, 1994.
569—59 FR 65512; December 20, 1994.
571—60 FR 2903; January 12, 1995.
573—60 FR 5273; January 26, 1995.
574—60 FR 5267; January 26, 1995.
576—60 FR 6974; February 6, 1995.
577—60 FR 10715; February 27, 1995.
579—60 FR 18947; April 13, 1995.
580—60 FR 36010; July 12, 1995.
582—61 FR 11332; March 20, 1996.
583—61 FR 25832; May 23, 1996.
585—61 FR 32366; June 24, 1996.
588—61 FR 48413; September 13, 1996.
597—61 FR 54056; October 16, 1996.
598—61 FR 59028; November 20, 1996.
600—62 FR 689; January 6, 1997.
602—62 FR 1657; January 10, 1997.
604—62 FR 2322; January 16, 1997.
605—62 FR 3628; January 24, 1997.
607—62 FR 4191; January 29, 1997.
608—62 FR 4939; February 3, 1997.
610—62 FR 10746; March 10, 1997.
612—62 FR 23392; April 30, 1997.
614—62 FR 30772; June 5, 1997.
616—62 FR 31757; June 11, 1997.
617—62 FR 31761; June 11, 1997.
618—62 FR 33038; June 18, 1997.
621—62 FR 38939; July 21, 1997.
622—62 FR 39157; July 22, 1997.
626—62 FR 59622; November 4, 1997.
628—62 FR 64320; December 5, 1997.
629—62 FR 66303; December 18, 1997.
630—63 FR 694; January 7, 1998.
631—63 FR 1763; January 12, 1998.
632—63 FR 3843; January 27, 1998.
633—63 FR 12687; March 16, 1998.
634—63 FR 13150; March 18, 1998.
636—63 FR 26530; May 13, 1998.
637—63 FR 31674; June 10, 1998.
638—63 FR 32997; June 17, 1998.
639—63 FR 42762; August 11, 1998.
642—63 FR 46909; September 3, 1998.
645—63 FR 51016; September 24, 1998.
646—63 FR 52837; October 1, 1998.
651—63 FR 57619; October 28, 1998.
653—63 FR 64799; November 23, 1998.
654—63 FR 69021; December 15, 1998.
655—63 FR 70062; December 18, 1998.
656—64 FR 5981; February 8, 1999.
658—64 FR 15704; April 1, 1999.
659—64 FR 17124; April 8, 1999.
660—64 FR 19308; April 20, 1999.
664—64 FR 41836; August 2, 1999.
665—64 FR 47134; August 30, 1999.
669—64 FR 56608; October 20, 1999.
670—64 FR 58932; November 1, 1999.
674—64 FR 72960; December 29, 1999.
675—65 FR 30; January 3, 2000.
676—65 FR 2357; January 14, 2000.
677—65 FR 3109; January 19, 2000.
679—65 FR 3890; January 25, 2000.
680—65 FR 4169; January 26, 2000.
682—65 FR 4779; February 1, 2000.
687—65 FR 8889; February 23, 2000.
688—65 FR 10039; February 25, 2000.
692—65 FR 16085; March 24, 2000.
693—65 FR 17786; April 5, 2000.
694—65 FR 19698; April 12, 2000.
695—65 FR 25879; May 4, 2000.
696—65 FR 20769; April 18, 2000.
697—65 FR 26461; May 5, 2000.
698—65 FR 26771; May 9, 2000.
700—65 FR 46654; July 31, 2000.
701—65 FR 51478; September 7, 2000.
702—65 FR 57264; September 21, 2000.
703—65 FR 60885; October 13, 2000.
705—65 FR 69481; November 17, 2000.
706—65 FR 69637; November 17, 2000.
707—65 FR 81433; December 26, 2000.
709—66 FR 32257; June 14, 2001.
710—66 FR 33915; June 26, 2001.
713—66 FR 50350; October 3, 2001.
714—66 FR 51339; October 9, 2001.
715—66 FR 59373; November 28, 2001.
716—66 FR 59545; November 29, 2001.
718—66 FR 63002; December 4, 2001.
719—66 FR 66811; December 27, 2001.
724—67 FR 37721; May 30, 2002.
725—70 FR 3459; January 24, 2005.
726—67 FR 40811; June 13, 2002.
728—67 FR 44392; July 2, 2002.
729—67 FR 47739; July 22, 2002.
730—67 FR 51129; August 7, 2002.
731—67 FR 52889; August 14, 2002.
732—67 FR 52426; August 12, 2002.
734—68 FR 13520; March 19, 2003.
735—68 FR 15872; April 1, 2003.
738—68 FR 43658; July 24, 2003.
740—69 FR 70190; December 17, 2003.
741—69 FR 3028; January 22, 2004.
742—70 FR 67928; November 9, 2005.
743—70 FR 10485; March 4, 2005.
744—69 FR 47248; August 4, 2004.
745—70 FR 1285; January 6, 2005.

747—70 FR 17916; April 8, 2005.
748—70 FR 69465; November 16, 2005.
754—70 FR 58350; October 6, 2005.
755—70 FR 66706; November 2, 2005.
756—71 FR 26851; May 9, 2006.
757—71 FR 40673; July 18, 2006.
758—71 FR 42314; July 26, 2006.
759—72 FR 14938; March 29, 2007.
760—73 FR 3178; January 16, 2008.
761—73 FR 74370; December 8, 2008.
763—74 FR 46930; September 14, 2009.
764—74 FR 52010; October 8, 2009.
765—75 FR 19045; April 13, 2010.
766—75 FR 249; January 5, 2010.
767—75 FR 43853, 43864; July 27, 2010.
769—75 FR 21188; April 23, 2010.
771—75 FR 45526; August 3, 2010.
778—75 FR 53604; September 1, 2010.

EDITORIAL NOTE 1: For FEDERAL REGISTER citations affecting the table in § 17.11(h), see the listing above.

EDITORIAL NOTE 2: For FEDERAL REGISTER citations affecting § 17.11, see the List of CFR Sections Affected, which appears in the Finding Aids section of the printed volume and on GPO Access.

EFFECTIVE DATE NOTE: At 75 FR 59656, Sept. 28, 2010, § 17.11 was amended by adding a new entry for ''Penguin, African,'' in alphabetical order under BIRDS to the List of Endangered and Threatened Wildlife, effective Oct. 29, 2010. For the convenience of the user, the added text is set forth as follows:

§ 17.11 Endangered and threatened wildlife.

* * * * *

(h) * * *

Species								
Common name	Scientific name	Historic range	Vertebrate population where endangered or threatened	Status	When listed	Critical habitat	Special rules
*	*	*	*	*	*		*
BIRDS							
*	*	*	*	*	*		*
Penguin, African.	*Spheniscus demersus*	Atlantic Ocean—South Africa, Namibia.	Entire	E	775	NA	NA
*	*	*	*	*	*		*

§ 17.12 Endangered and threatened plants.

(a) The list in this section contains the names of all species of plants which have been determined by the Services to be Endangered or Threatened. It also contains the names of species of plants treated as Endangered or Threatened because they are sufficiently similar in appearance to Endangered or Threatened species (see § 17.50 *et seq.*).

(b) The columns entitled ''Scientific name'' and ''Common name'' define the species of plant within the meaning of the Act. Although common names are included, they cannot be relied upon for identification of any specimen, since they may vary greatly in local usage. The Services shall use the most recently accepted scientific name. In cases in which confusion might arise, a synonym(s) will be provided in parentheses. The Services shall rely to the extent practicable on the *International Code of Botanical Nomenclature*.

(c) In the ''Status'' column the following symbols are used: ''E'' for Endangered, ''T'' for Threatened, and ''E [or T] (S/A)'' for similarity of appearance species.

(d) The other data in the list are nonregulatory in nature and are provided for the information of the reader. In the annual revision and compilation of this title, the following information may be amended without public notice: the spelling of species' names, historical range, footnotes, references to certain other applicable portions of this title, synonyms, and more current names. In any of these revised entries, neither the species, as defined in paragraph (b) of this section, nor its status may be changed without following the procedures of part 424 of this title.

(e) The ''Historic range'' indicates the known general distribution of the

species or subspecies as reported in the current scientific literature. The present distribution may be greatly reduced from this historic range. This column does not imply any limitation on the application of the prohibitions in the Act or implementing rules. Such prohibitions apply to all individuals of the plant species, wherever found.

(f)(1) A footnote to the FEDERAL REGISTER publication(s) listing or reclassifying a species is indicated under the column ''When listed.'' Footnote numbers to §§ 17.11 and 17.12 are in the same numerical sequence, since plants and animals may be listed in the same FEDERAL REGISTER document. That document, at least since 1973, includes a statement indicating the basis for the listing, as well as the effective date(s) of said listing.

(2) The ''Special rules'' and ''Critical habitat'' columns provide a cross reference to other sections in parts 17, 222, 226, or 227. The ''Special rules'' column will also be used to cite the special rules which describe experimental populations and determine if they are essential or nonessential. Separate listings will be made for experimental populations, and the status column will include the following symbols: ''XE'' for an essential experimental population and ''XN'' for a nonessential experimental population. The term ''NA'' (not applicable) appearing in either of these two columns indicates that there are no special rules and/or critical habitat for that particular species. However, all other appropriate rules in parts 17, 217 through 227, and 402 still apply to that species. In addition, there may be other rules in this title that relate to such plants, e.g., port-of-entry requirements. It is not intended that the references in the ''Special rules'' column list all the regulations of the two Services which might apply to the species or to the regulations of other Federal agencies or State or local governments.

(g) The listing of a particular taxon includes all lower taxonomic units (see § 17.11(g) for examples).

(h) The ''List of Endangered and Threatened Plants'' is provided below:

Species		Historic range	Family	Status	When listed	Critical habitat	Special rules
Scientific name	Common name						
FLOWERING PLANTS							
Abronia macrocarpa	Large-fruited sand-verbena	U.S.A. (TX)	Nyctaginaceae	E	331	NA	NA
Abutilon eremitopetalum	None	U.S.A. (HI)	Malvaceae	E	435	NA	NA
Abutilon menziesii	Ko'oloa'ula	.....do	.....do	E	243	NA	NA
Abutilon sandwicense	None	.....do	.....do	E	448	17.99(i)	NA
Acaena exigua	Liliwai	.....do	Rosaceae	E	467	NA	NA
Acanthomintha ilicifolia	San Diego thornmint	U.S.A. (CA), Mexico	Lamiaceae	T	649	17.96(a)	NA
Acanthomintha obovata ssp. *duttonii.*	San Mateo thornmint	U.S.A. (CA)	.....do	E	204	NA	NA
Achyranthes mutica	None	U.S.A (HI)	Amaranthaceae	E	592	17.99(k)	NA
Achyranthes splendens var. *rotundata.*	Round-leaved chaff-flower	.....do	.....do	E	220	NA	NA
Aconitum noveboracense	Northern wild monkshood	U.S.A. (IA, NY, OH, WI)	Ranunculaceae	T	39	NA	NA
Aeschynomene virginica	Sensitive joint-vetch	U.S.A. (DE, MD, NC, NJ, PA, VA).	Fabaceae	T	470	NA	NA
Agalinis acuta	Sandplain gerardia	U.S.A. (CT, MA, MD, NY, RI)	Scrophulariaceae	E	325	NA	NA
Alectryon macrococcus	Mahoe	U.S.A. (HI)	Sapindaceae	E	467	17.99(a)(1), (c), (e)(1), and (i)	NA
Allium munzii	Munz's onion	U.S.A. (CA)	Liliaceae-Lily	E	650	17.96(a)	NA
Alopecurus aequalis var. *sonomensis.*	Sonoma alopecurus	.....do	Poaceae	E	625	NA	NA
Alsinidendron lychnoides	Kuawawaenohu	U.S.A. (HI)	Caryophyllaceae	E	590	17.99(a)(1)	NA
Alsinidendron obovatum	None	.....do	.....do	E	448	17.99(i)	NA
Alsinidendron trinerve	.....do	.....do	.....do	E	448	17.99(i)	NA
Alsinidendron viscosum	.....do	.....do	.....do	E	590	17.99(a)(1)	NA
Amaranthus brownii	.....do	.....do	Amaranthaceae	E	587	17.99(g)	NA
Amaranthus pumilus	Seabeach amaranth	U.S.A. (DE, MA, MD, NC, NJ, NY, RI, SC, VA).	.....do	T	498	NA	NA
Ambrosia cheiranthifolia	South Texas ambrosia	U.S.A. (TX)	Asteraceae	E	547	NA	NA
Ambrosia pumila	San Diego ambrosia	U.S.A. (CA) Mexico	.....do	E	727	NA	NA
Amorpha crenulata	Crenulate lead-plant	U.S.A. (FL)	Fabaceae	E	192	NA	NA
Amphianthus pusillus	Little amphianthus	U.S.A. (AL, GA, SC)	Scrophulariaceae	T	302	NA	NA
Amsinckia grandiflora	Large-flowered fiddleneck	U.S.A. (CA)	Boraginaceae	E	179	17.96(a)	NA
Amsonia kearneyana	Kearney's blue-star	U.S.A. (AZ)	Apocynaceae	E	343	NA	NA
Ancistrocactus tobuschii	Tobusch fishhook cactus	U.S.A. (TX)	Cactaceae	E	80	NA	NA
Apios priceana	Price's potato-bean	U.S.A. (AL, IL, KY, MS, TN)	Fabaceae	T	373	NA	NA
Arabis hoffmannii	Hoffmann's rock-cress	U.S.A. (CA)	Brassicaceae	E	623	NA	NA
Arabis mcdonaldiana	McDonald's rock-cress	.....do	.....do	E	44	NA	NA
Arabis perstellata	Braun's Rock-cress	U.S.A. (KY, TN)	.....do	E	570	17.96(a)	NA
Arabis serotina	Shale barren rock-cress	U.S.A. (VA, WV)	.....do	E	352	NA	NA
Arctomecon humilis	Dwarf bear-poppy	U.S.A. (UT)	Papaveraceae	E	78	NA	NA
Arctostaphylos confertiflora	Santa Rosa Island manzanita	U.S.A. (CA)	Ericaceae	E	623	NA	NA
Arctostaphylos glandulosa ssp. *crassifolia.*	Del Mar manzanita	U.S.A. (CA), Mexico.	.....do	E	589	NA	NA
Arctostaphylos hookeri var. *ravenii*	Presidio manzanita	U.S.A. (CA)	.....do	E	65	NA	NA

Species		Historic range	Family	Status	When listed	Critical habitat	Special rules
Scientific name	Common name						
Arctostaphylos morroensis	Morro manzanita	do	do	T	567	NA	NA
Arctostaphylos myrtifolia	Ione manzanita	do	do	T	661	NA	NA
Arctostaphylos pallida	Pallid manzanita	do	do	T	635	NA	NA
Arenaria cumberlandensis	Cumberland sandwort	U.S.A. (KY, TN)	Caryophyllaceae	E	311	NA	NA
Arenaria paludicola	Marsh sandwort	U.S.A. (CA,OR,WA)	do	E	511	NA	NA
Arenaria ursina	Bear Valley sandwort	U.S.A. (CA)	do	T	644	17.96(a)	NA
Argemone pleiacantha ssp. *pinnatisecta.*	Sacramento prickly-poppy	U.S.A. (NM)	Papaveraceae	E	360	NA	NA
Argyroxiphium kauense	Mauna Loa silversword	U.S.A. (HI)	Asteraceae	E	497	17.99(k)	NA
Argyroxiphium sandwicense ssp. *macrocephalum.*	'Ahinahina	do	do	T	467	17.99(e)(1)	NA
Argyroxiphium sandwicense ssp. *sandwicense.*	'Ahinahina	do	do	E	219	NA	NA
Aristida chaseae	None	U.S.A. (PR)	Poaceae	E	501	NA	NA
Aristida portoricensis	Pelos del diablo	do	do	E	398	NA	NA
Asclepias meadii	Mead's milkweed	U.S.A. (IA, IL, IN, KS, MO, WI)	Asclepiadaceae	T	321	NA	NA
Asclepias welshii	Welsh's milkweed	U.S.A. (AZ, UT)	do	T	295	17.96(a)	NA
Asimina tetramera	Four-petal pawpaw	U.S.A. (FL)	Annonaceae	E	244	NA	NA
Astelia waialealae	Painiu	U.S.A. (HI)	Asteliaceae	E	765	17.99(a)	NA
Astragalus albens	Cushenbury milk-vetch	U.S.A. (CA)	Fabaceae	E	548	17.96(a)	NA
Astragalus ampullarioides	Shivwits milk-vetch	U.S.A. (UT)	do	E	711	17.96(a)	NA
Astragalus applegatei	Applegate's milk-vetch	U.S.A. (OR)	do	E	510	NA	NA
Astragalus bibullatus	Guthrie's (=Pyne's) ground-plum	U.S.A. (TN)	do	E	437	NA	NA
Astragalus brauntonii	Braunton's milk-vetch	U.S.A. (CA)	do	E	606	17.96(a)	NA
Astragalus clarianus	Clara Hunt's milk-vetch	do	do	E	625	NA	NA
Astragalus cremnophylax var. *cremnophylax.*	Sentry milk-vetch	U.S.A. (AZ)	do	E	409	NA	NA
Astragalus desereticus	Deseret milk-vetch	U.S.A. (UT)	do	T	668	NA	NA
Astragalus holmgreniorum	Holmgren milk-vetch	U.S.A. (UT, AZ)	do	E	711	17.96(a)	NA
Astragalus humillimus	Mancos milk-vetch	U.S.A. (CO, NM)	do	E	187	NA	NA
Astragalus jaegerianus	Lane Mountain milk-vetch	U.S.A. (CA)	Fabaceae—Pea	E	647	17.96(a)	NA
Astragalus lentiginosus var. *coachellae.*	Coachella Valley milk-vetch	do	Fabaceae	E	647	17.96(a) (No areas designated)	NA
Astragalus lentiginosus var. *piscinensis.*	Fish Slough milk-vetch	do	do	T	647	17.96(a)	NA
Astragalaus magdalenae var. *peirsonii.*	Peirson's milk-vetch	do	Fabaceae—Pea	T	647	17.96(a)	NA
Astragalus montii	Heliotrope milk-vetch	U.S.A. (UT)	Fabaceae	T	298	17.96(a)	NA
Astragalus osterhoutii	Osterhout milk-vetch	U.S.A. (CO)	do	E	353	NA	NA
Astragalus phoenix	Ash Meadows milk-vetch	U.S.A. (NV)	do	T	181	17.96(a)	NA
Astragalus pycnostachyus var. *lanosissimus.*	Ventura Marsh milk-vetch	U.S.A. (CA)	Fabaceae—Pea Family	E	708	17.96(a)	NA
Astragalus robbinsii var. *jesupi*	Jesup's milk-vetch	U.S.A. (NH, VT)	Fabaceae	E	271	NA	NA
Astragalus tener var. *titi*	Coastal dunes milk-vetch	U.S.A. (CA)	do	E	640	NA	NA
Astragalus tricarinatus	Triple-ribbed milk-vetch	do	do	E	647	NA	NA

Astrophytum asterias	Star cactus	U.S.A. (TX), Mexico	Cactaceae	E	521	NA	NA
Atriplex coronata var. *notatior*	San Jacinto Valley crownscale	U.S.A. (CA)	*Chenopodiaceae—Goosefoot Family.*	E	650	17.96 (a) (No areas designated)	NA
Auerodendron pauciflorum	None	U.S.A. (PR)	Rhamnaceae	E	531	NA	NA
Ayenia limitaris	Texas ayenia	U.S.A. (TX), Mexico	Sterculiaceae	E	547	NA	NA
Baccharis vanessae	Encinitas baccharis	U.S.A. (CA)	Asteraceae	T	589	NA	NA
Banara vanderbiltii	Palo de Ramón	U.S.A. (PR)	Flacourtiaceae	E	255	NA	NA
Baptisia arachnifera	Hairy rattleweed	U.S.A. (GA)	Fabaceae	E	39	NA	NA
Berberis nevinii	Nevin's barberry	U.S.A. (CA)	Berberidaceae	E	648	17.96(a)	NA
Berberis pinnata ssp. *insularis*	Island barberry	.....do	.....do	E	623	NA	NA
Betula uber	Virginia round-leaf birch	U.S.A. (VA)	Betulaceae	T	39, 560	NA	NA
Bidens micrantha ssp. *kalealaha*	Kookoolau	U.S.A. (HI)	Asteraceae	E	467	17.96(b) and 17.99(e)(1)	NA
Bidens wiebkei	.....do	.....do	.....do	E	480	17.99(c)	NA
Blennosperma bakeri	Sonoma sunshine	U.S.A. (CA)	.....do	E	453	NA	NA
Boltonia decurrens	Decurrent false aster	U.S.A. (IL, MO)	.....do	T	341	NA	NA
Bonamia grandiflora	Florida bonamia	U.S.A. (FL)	Convolvulaceae	T	297	NA	NA
Bonamia menziesii	None	U.S.A. (HI)	.....do	E	559	17.99(a)(1), (e)(1), (i), and (k)	NA
Brighamia insignis	Olulu	.....do	Campanulaceae	E	530	17.99(a)(1) and (a)(2)	NA
Brighamia rockii	Pua ala	.....do	.....do	E	480	17.99(c) and (e)(1)	NA
Brodiaea filifolia	Thread-leaved brodiaea	U.S.A. (CA)	Liliaceae—Lily	T	650	17.96(a)	NA
Brodiaea pallida	Chinese Camp brodiaea	.....do	Liliaceae	T	643	NA	NA
Buxus vahlii	Vahl's boxwood	U.S.A. (PR, VI)	Buxaceae	E	197	NA	NA
Caesalpinia kavaiense	Uhiuhi	U.S.A. (HI)	Fabaceae	E	238	NA	NA
Callicarpa ampla	Capá rosa	U.S.A. (PR)	Verbenaceae	E	461	NA	NA
Callirhoe scabriuscula	Texas poppy-mallow	U.S.A. (TX)	Malvaceae	E	109, 112	NA	NA
Calochortus tiburonensis	Tiburon mariposa lily	U.S.A. (CA)	Liliaceae	T	575	NA	NA
Calyptranthes thomasiana	None	U.S.A. (PR, VI) British VI	Myrtaceae	E	529	NA	NA
Calyptridium pulchellum	Mariposa pussypaws	U.S.A. (CA)	Portulacaceae	T	643	NA	NA
Calyptronoma rivalis	Palma de manaca	U.S.A. (PR)	Arecaceae	T	375	NA	NA
Calystegia stebbinsii	Stebbins' morning-glory	U.S.A. (CA)	Convolvulaceae	E	596	NA	NA
Camissonia benitensis	San Benito evening-primrose	.....do	Onagraceae	T	172	NA	NA
Campanula robinsiae	Brooksville bellflower	U.S.A. (FL)	Campanulaceae	E	356	NA	NA
Canavalia molokaiensis	Awikiwiki	U.S.A. (HI)	Fabaceae	E	480	17.99(c)	NA
Canavalia napaliensis	.....do	.....do	.....do	E	765	17.99(a)	NA
Cardamine micranthera	Small-anthered bittercress	U.S.A. (NC, VA)	Brassicaceae	E	363	NA	NA
Carex albida	White sedge	U.S.A. (CA)	Cyperaceae	E	625	NA	NA
Carex lutea	Golden sedge	U.S.A. (NC)	.....do	E	721	NA	NA
Carex specuicola	Navajo sedge	U.S.A. (AZ, UT)	.....do	T	178	17.96(a)	NA
Castilleja affinis ssp. *neglecta*	Tiburon paintbrush	U.S.A. (CA)	Scrophulariaceae	E	575	NA	NA
Castilleja campestris ssp. *succulenta.*	Fleshy owl's-clover	.....do	.....do	T	611	17.96(a)	NA
Castilleja cinerea	Ash-gray Indian paintbrush	.....do	Orobanchaceae	T	644	17.96(a)	NA
Castilleja grisea	San Clemente Island Indian paintbrush.	.....do	Scrophulariaceae	E	26	NA	NA

Species		Historic range	Family	Status	When listed	Critical habitat	Special rules
Scientific name	Common name						
Castilleja levisecta	Golden paintbrush	U.S.A. (OR, WA), Canada (B.C.)	do	T	615	NA	NA
Castilleja mollis	Soft-leaved paintbrush	U.S.A. (CA)	do	E	623	NA	NA
Catesbaea melanocarpa	None	U.S.A. (PR, VI), Antigua, Barbuda, Guadalupe.	Rubiaceae	E	657	17.96(a)	NA
Caulanthus californicus	California jewelflower	U.S.A. (CA)	Brassicaceae	E	395	NA	NA
Ceanothus ferrisae	Coyote ceanothus	do	Rhamnaceae	E	575	NA	NA
Ceanothus ophiochilus	Vail Lake ceanothus	do	do	T	648	17.96(a)	NA
Ceanothus roderickii	Pine Hill ceanothus	do	do	E	596	NA	NA
Cenchrus agrimonioides	Kamanomano	U.S.A. (HI)	Poaceae	E	592	17.99(e)(1) and (i)	NA
Centaurium namophilum	Spring-loving centaury	U.S.A. (CA, NV)	Gentianaceae	T	181	17.96(a)	NA
Centaurium sebaeoides	Awiwi	U.S.A. (HI)	do	E	448	17.99(a)(1), (c), (e)(1), and (i)	NA
Cercocarpus traskiae	Catalina Island mountain-mahogany.	U.S.A. (CA)	Rosaceae	E	624	NA	NA
Cereus eriophorus var. *fragrans*	Fragrant prickly-apple	U.S.A. (FL)	Cactaceae	E	208	NA	NA
Chamaecrista glandulosa var. *mirabilis.*	None	U.S.A. (PR)	Fabaceae	E	379	NA	NA
Chamaesyce celastroides var. *kaenana.*	Akoko	U.S.A. (HI)	Euphorbiaceae	E	448	17.99(i)	NA
Chamaesyce deltoidea ssp. *deltoidea.*	Deltoid spurge	U.S.A. (FL)	do	E	192	NA	NA
Chamaesyce deppeana	Akoko	U.S.A. (HI)	do	E	536	17.99(i)	NA
Chamaesyce eleanoriae	do	do	do	E	765	17.99(a)	NA
Chamaesyce garberi	Garber's spurge	U.S.A. (FL)	do	T	192	NA	NA
Chamaesyce halemanui	None	U.S.A. (HI)	do	E	464	17.99(a)(1)	NA
Chamaesyce herbstii	Akoko	do	do	E	591	17.99(i)	NA
Chamaesyce hooveri	Hoover's spurge	U.S.A. (CA)	do	T	611	17.96(a)	NA
Chamaesyce kuwaleana	Akoko	U.S.A. (HI)	do	E	448	17.99(i)	NA
Chamaesyce remyi var. *kauaiensis.*	do	do	do	E	765	17.99(a)	NA
Chamaesyce remyi var. *remyi*	do	do	do	E	765	17.99(a)	NA
Chamaesyce rockii	do	do	do	E	591	17.99(i)	NA
Chamaesyce skottsbergii var. *kalaeloana.*	'Ewa Plains 'akoko	do	do	E	120	NA	NA
Charpentiera densiflora	Papala	do	Amaranathaceae	E	765	17.99(a)	NA
Chionanthus pygmaeus	Pygmy fringe-tree	U.S.A. (FL)	Oleaceae	E	256	NA	NA
Chlorogalum purpureum	Purple amole (Camatta Canyon amole).	U.S.A. (CA)	Liliaceae—Lily	T	689	17.96(a)	NA
Chorizanthe howellii	Howell's spineflower	do	Polygonaceae	E	472	NA	NA
Chorizanthe orcuttiana	Orcutt's spineflower	do	do	E	589	NA	NA
Chorizanthe pungens var. *hartwegiana.*	Ben Lomond spineflower	do	do	E	528	NA	NA
Chorizanthe pungens var. *pungens.*	Monterey Spineflower	do	Polygonaceae—Buckwheat	T	528	17.96(a)	NA

Chorizanthe robusta var. *hartwegii*	Scotts Valley spineflower	do	do	E	528	17.96(a)	NA
Chorizanthe robusta var. *robusta*	Robust Spineflower	do	do	E	528	17.96(b)	NA
Chorizanthe valida	Sonoma spineflower	do	Polygonaceae	E	472	NA	NA
Chrysopsis floridana	Florida golden aster	U.S.A. (FL)	Asteraceae	E	232	NA	NA
Cirsium fontinale var. *fontinale*	Fountain thistle	U.S.A. (CA)	do	E	575	NA	NA
Cirsium fontinale var. *obispoense*	Chorro Creek bog thistle	do	do	E	567	NA	NA
Cirsium hydrophilum var. *hydrophilum.*	Suisun thistle	do	do	E	627	17.96 (a)	NA
Cirsium loncholepis	La Graciosa thistle	do	Asteraceae—Sunflower	E	691	17.96(a)	NA
Cirsium pitcheri	Pitcher's thistle	U.S.A. (IL, IN, MI, WI), Canada (Ont.).	Asteraceae	T	315	NA	NA
Cirsium vinaceum	Sacramento Mountains thistle	U.S.A. (NM)	do	T	276	NA	NA
Clarkia franciscana	Presidio clarkia	U.S.A. (CA)	Onagraceae	E	575	NA	NA
Clarkia imbricata	Vine Hill clarkia	do	do	E	625	NA	NA
Clarkia speciosa ssp. *immaculata*	Pismo clarkia	do	do	E	567	NA	NA
Clarkia springvillensis	Springville clarkia	do	do	T	643	NA	NA
Clematis morefieldii	Morefield's leather-flower	U.S.A. (AL)	Ranunculaceae	E	468	NA	NA
Clematis socialis	Alabama leather-flower	do	do	E	245	NA	NA
Clermontia drepanomorpha	Oha wai	U.S.A. (HI)	Campanulaceae	E	595	17.99(k)	NA
Clermontia lindseyana	do	do	do	E	532	17.99(e)(1) and (k)	NA
Clermontia oblongifolia ssp. *brevipes.*	Oha wai	do	do	E	480	17.99(c)	NA
Clermontia oblongifolia ssp. *mauiensis*	do	do	do	E	467	17.99(e)(1)	NA
Clermontia peleana	do	do	do	E	532	17.99(k)	NA
Clermontia pyrularia	do	do	do	E	532	17.99(k)	NA
Clermontia samuelii	do	do	do	E	666	17.99(e)(1)	NA
Clitoria fragrans	Pigeon wings	U.S.A. (FL)	Fabaceae	T	500	NA	NA
Colubrina oppositifolia	Kauila	U.S.A. (HI)	Rhamnaceae	E	532	17.99(e)(1), (i), and (k)	NA
Conradina brevifolia	Short-leaved rosemary	U.S.A. (FL)	Lamiaceae	E	507	NA	NA
Conradina etonia	Etonia rosemary	do	do	E	507	NA	NA
Conradina glabra	Apalachicola rosemary	do	do	E	507	NA	NA
Conradina verticillata	Cumberland rosemary	U.S.A. (KY, TN)	do	T	452	NA	NA
Cordia bellonis	None	U.S.A. (PR)	Boraginaceae	E	601	NA	NA
Cordylanthus maritimus ssp. *maritimus.*	Salt marsh bird's-beak	U.S.A. (CA), Mexico (Baja California).	Scrophulariaceae	E	44	NA	NA
Cordylanthus mollis ssp. *mollis*	Soft bird's-beak	U.S.A. (CA)	do	E	627	17.96 (a)	NA
Cordylanthus palmatus	Palmate-bracted bird's-beak	do	do	E	235	NA	NA
Cordylanthus tenuis ssp. *capillaris*	Pennell's bird's-beak	do	do	E	575	NA	NA
Cornutia obovata	Palo de nigua	U.S.A. (PR)	Verbenaceae	E	307	NA	NA
Coryphantha minima	Nellie cory cactus	U.S.A. (TX)	Cactaceae	E	81	NA	NA
Coryphantha ramillosa	Bunched cory cactus	U.S.A. (TX), Mexico (Coahuila)	do	T	77	NA	NA
Coryphantha robbinsorum	Cochise pincushion cactus	U.S.A. (AZ), Mexico (Sonora)	do	T	214	NA	NA
Coryphantha scheeri var. *robustispina.*	Pima pineapple cactus	do	do	E	515	NA	NA
Coryphantha sneedii var. *leei*	Lee pincushion cactus	U.S.A. (NM)	do	T	61	NA	NA
Coryphantha sneedii var. *sneedii*	Sneed pincushion cactus	U.S.A. (NM, TX)	do	E	82	NA	NA
Cranichis ricartii	None	U.S.A. (PR)	Orchidaceae	E	451	NA	NA

Species		Historic range	Family	Status	When listed	Critical habitat	Special rules
Scientific name	Common name						
Crescentia portoricensis	Higuero de Sierra	do	Bignoniaceae	E	301	NA	NA
Crotalaria avonensis	Avon Park harebells	U.S.A. (FL)	Fabaceae	E	500	NA	NA
Cryptantha crassipes	Terlingua Creek cats-eye	U.S.A. (TX)	Boraginaceae	E	439	NA	NA
Cucurbita okeechobeensis ssp. *okeechobeensis.*	Okeechobee gourd	U.S.A. (FL)	Cucurbitaceae	E	507	NA	NA
Cyanea acuminata	HaHa	U.S.A. (HI)	Campanulaceae	E	591	17.99(i)	NA
Cyanea asarifolia	do	do	do	E	530	17.99(a)(1)	NA
Cyanea copelandii ssp. *copelandii*	do	do	do	E	532	NA	NA
Cyanea copelandii ssp. *haleakalaensis*	do	do	do	E	666	17.99(e)(1)	NA
Cyanea (=*Rollandia*) *crispa*	None	do	do	E	536	17.99(i)	NA
Cyanea dolichopoda	Haha	do	do	E	765	17.99(a)	NA
Cyanea dunbarii	do	do	do	E	594	17.99(c)	NA
Cyanea eleeleensis	do	do	do	E	765	17.99(a)	NA
Cyanea glabra	do	do	do	E	666	17.99(e)(1)	NA
Cyanea grimesiana ssp. *grimesiana.*	do	do	do	E	592	17.99(c), (e)(1), and (i)	NA
Cyanea grimesiana ssp. *obatae*	do	do	do	E	541	17.99(i)	NA
Cyanea hamatiflora ssp. *carlsonii*	do	do	do	E	532	17.99(k)	NA
Cyanea hamatiflora ssp. *hamatiflora*	do	do	do	E	666	17.99(e)(1)	NA
Cyanea humboltiana	do	do	do	E	591	17.99(i)	NA
Cyanea kolekoleensis	do	do	do	E	765	17.99(a)	NA
Cyanea koolauensis	do	do	do	E	591	17.99(i)	NA
Cyanea kuhihewa	do	do	do	E	765	17.99(a)	NA
Cyanea lobata	do	do	do	E	467	17.99(e)(1)	NA
Cyanea longiflora	do	do	do	E	591	17.99(i)	NA
Cyanea macrostegia ssp. *gibsonii*	None	do	do	E	435	NA	NA
Cyanea mannii	Haha	do	do	E	480	17.99(c)	NA
Cyanea mceldowneyi	do	do	do	E	467	17.99(e)(1)	NA
Cyanea pinnatifida	do	do	do	E	448	17.99(i)	NA
Cyanea platyphylla	do	do	do	E	595	17.99(k)	NA
Cyanea procera	do	do	do	E	480	17.99(c)	NA
Cyanea recta	do	do	do	T	590	17.99(a)(1)	NA
Cyanea remyi	do	do	do	E	590	17.99(a)(1)	NA
Cyanea shipmanii	do	do	do	E	532	17.99(k)	NA
Cyanea st.-johnii	do	do	do	E	591	17.99(i)	NA
Cyanea stictophylla	do	do	do	E	532	17.99(k)	NA
Cyanea superba	None	do	do	E	434	17.99(i)	NA
Cyanea truncata	Haha	do	do	E	536	17.99(i)	NA
Cyanea undulata	None	do	do	E	436	17.99(a)(1)	NA
Cycladenia humilis var. *jonesii*	Jones cycladenia	U.S.A. (AZ, UT)	Apocynaceae	T	229	NA	NA
Cyperus trachysanthos	Puukaa	U.S.A. (HI)	Cyperaceae	E	592	17.99(a)(1) and (i)	NA
Cyrtandra crenata	Ha'iwale	do	Gesneriaceae	E	536	NA	NA
Cyrtandra cyaneoides	Mapele	do	do	E	590	17.99(a)(1)	NA

Cyrtandra dentata	Haiwale	do	do	E	591	17.99(i)	NA
Cyrtandra giffardii	do	do	do	E	532	17.99(k)	NA
Cyrtandra limahuliensis	do	do	do	T	530	17.99(a)(1)	NA
Cyrtandra munroi	do	do	do	E	467	17.99(e)(1)	NA
Cyrtandra oenobarba	do	do	do	E	765	17.99(a)	NA
Cyrtandra paliku	do	do	do	E	765	17.99(a)	NA
Cyrtandra polyantha	do	do	do	E	536	17.99(i)	NA
Cyrtandra subumbellata	do	do	do	E	591	17.99(i)	NA
Cyrtandra tintinnabula	do	do	do	E	532	17.99(k)	NA
Cyrtandra viridiflora	do	do	do	E	591	17.99(i)	NA
Dalea foliosa	Leafy prairie-clover	U.S.A. (AL, IL, TN)	Fabaceae	E	422	NA	NA
Daphnopsis hellerana	None	U.S.A. (PR)	Thymelaeaceae	E	309	NA	NA
Deeringothamnus pulchellus	Beautiful pawpaw	U.S.A. (FL)	Annonaceae	E	244	NA	NA
Deeringothamnus rugelii	Rugel's pawpaw	do	do	E	244	NA	NA
Deinandra (=*Hemizonia*) *conjugens.*	Otay tarplant	U.S.A. (CA), Mexico	Asteraceae—Sunflower	T	649	17.96(a)	NA
Deinandra increscens ssp. villosa	Gaviota tarplant	U.S.A. (CA)	do	E	691	17.96(a)	NA
Delissea rhytidosperma	None	U.S.A. (HI)	Campanulaceae	E	530	17.99(a)(1)	NA
Delissea rivularis	Oha	do	do	E	590	17.99(a)(1)	NA
Delissea subcordata	do	do	do	E	591	17.99(i)	NA
Delissea undulata	None	do	do	E	593	17.99(a)(1) and (k)	NA
Delphinium bakeri	Baker's larkspur	U.S.A. (CA)	Ranunculaceae	E	681	17.96(a)	NA
Delphinium luteum	Yellow larkspur	do	do	E	681	17.96(a)	NA
Delphinium variegatum ssp. *kinkiense.*	San Clemente Island larkspur	do	do	E	26	NA	NA
Dicerandra christmanii	Garrett's mint	U.S.A. (FL)	Lamiaceae	E	207, 362	NA	NA
Dicerandra cornutissima	Longspurred mint	do	do	E	207	NA	NA
Dicerandra frutescens	Scrub mint	do	do	E	207, 362	NA	NA
Dicerandra immaculata	Lakela's mint	do	do	E	180	NA	NA
Dodecahema leptoceras	Slender-horned spineflower	U.S.A. (CA)	Polygonaceae	E	291	NA	NA
Dubautia herbstobatae	Naenae	U.S.A. (HI)	Asteraceae	E	448	17.99(i)	NA
Dubautia imbricata ssp. *imbricata*	do	do	do	E	765	17.99(a)	NA
Dubautia kalalauensis	do	do	do	E	765	17.99(a)	NA
Dubautia kenwoodii	do	do	do	E	765	17.99(a)	NA
Dubautia latifolia	do	do	do	E	464	17.99(a)(1)	NA
Dubautia pauciflorula	do	do	do	E	436	17.99(a)(1)	NA
Dubautia plantaginea ssp. *humilis*	do	do	do	E	666	17.99(e)(1)	NA
Dubautia plantaginea ssp. *magnifolia.*	do	do	do	E	765	17.99(a)	NA
Dubautia waialealae	do	do	do	E	765	17.99(a)	NA
Dudleya abramsii ssp. *parva*	Conejo dudleya	U.S.A. (CA)	Crassulaceae	T	606	NA	NA
Dudleya cymosa ssp. *marcescens*	Marcescent dudleya	do	do	T	606	NA	NA
Dudleya cymosa ssp. *ovatifolia*	Santa Monica Mountains dudleya.	do	do	T	606	NA	NA
Dudleya nesiotica	Santa Cruz Island dudleya	do	do	T	623	NA	NA
Dudleya setchellii	Santa Clara Valley dudleya	do	do	E	575	NA	NA
Dudleya stolonifera	Laguna Beach liveforever	do	do	T	649	NA	NA
Dudleya traskiae	Santa Barbara Island liveforever	do	do	E	39	NA	NA
Dudleya verityi	Verity's dudleya	do	do	T	606	NA	NA

Species		Historic range	Family	Status	When listed	Critical habitat	Special rules
Scientific name	Common name						
Echinacea laevigata	Smooth coneflower	U.S.A. (GA, MD, NC, PA, SC, VA).	Asteraceae	E	481	NA	NA
Echinacea tennesseensis	Tennessee purple coneflower	U.S.A. (TN)	....do	E	49	NA	NA
Echinocactus horizonthalonius var. *nicholii.*	Nichol's Turk's head cactus	U.S.A. (AZ)	Cactaceae	E	71	NA	NA
Echinocereus chisoensis var. *chisoensis.*	Chisos Mountain hedgehog cactus.	U.S.A. (TX)	....do	T	335	NA	NA
Echinocereus fendleri var. *kuenzleri.*	Kuenzler hedgehog cactus	U.S.A. (NM)	....do	E	70	NA	NA
Echinocereus reichenbachii var. *albertii.*	Black lace cactus	U.S.A. (TX)	....do	E	68	NA	NA
Echinocereus triglochidiatus var. *arizonicus.*	Arizona hedgehog cactus	U.S.A. (AZ)	....do	E	62	NA	NA
Echinocereus viridiflorus var. *davisii.*	Davis' green pitaya	U.S.A. (TX)	....do	E	81	NA	NA
Echinomastus mariposensis	Lloyd's Mariposa cactus	U.S.A. (TX), Mexico (Coahuila)	....do	T	77	NA	NA
Enceliopsis nudicaulis var. *corrugata.*	Ash Meadows sunray	U.S.A. (NV)	Asteraceae	T	181	17.96(a)	NA
Eragrostis fosbergii	Fosberg's love grass	U.S.A. (HI)	Poaceae	E	591	17.99(i)	NA
Eremalche kernensis	Kern mallow	U.S.A. (CA)	Malvaceae	E	395	NA	NA
Eriastrum densifolium ssp. *sanctorum.*	Santa Ana River woolly-star	....do	Polemoniaceae	E	291	NA	NA
Erigeron decumbens var. *decumbens.*	Willamette daisy	U.S.A. (OR)	Asteraceae—Aster family	E	679	17.96	NA
Erigeron maguirei	Maguire daisy	U.S.A. (UT)	Asteraceae	T	202, 584	NA	NA
Erigeron parishii	Parish's daisy	U.S.A. (CA)	....do	T	548	17.96(a)	NA
Erigeron rhizomatus	Zuni fleabane	U.S.A. (NM)	....do	T	177	NA	NA
Eriodictyon altissimum	Indian Knob mountain balm	U.S.A. (CA)	Hydrophyllaceae	E	567	NA	NA
Eriodictyon capitatum	Lompoc yerba santa	....do	Hydrophyllaceae—Waterleaf	E	691	17.96(a)	NA
Eriogonum apricum (incl. var. *prostratum).*	Ione (incl. Irish Hill) buckwheat	....do	Polygonaceae	E	661	NA	NA
Eriogonum gypsophilum	Gypsum wild-buckwheat	U.S.A. (NM)	....do	T	110, 112	17.96(a)	NA
Eriogonum kennedyi var. *austromontanum.*	Southern mountain wild-buckwheat.	U.S.A. (CA)	....do	T	644	17.96(a)	NA
Eriogonum longifolium var. *gnaphalifolium.*	Scrub buckwheat	U.S.A. (FL)	....do	T	500	NA	NA
Eriogonum ovalifolium var. *vineum*	Cushenbury buckwheat	U.S.A. (CA)	....do	E	548	17.96(a)	NA
Eriogonum ovalifolium var. *williamsiae.*	Steamboat buckwheat	U.S.A. (NV)	....do	E	237	NA	NA
Eriogonum pelinophilum	Clay-loving wild-buckwheat	U.S.A. (CO)	....do	E	151	17.96(a)	NA
Eriophyllum latilobum	San Mateo woolly sunflower	U.S.A. (CA)	Asteraceae	E	575	NA	NA
Eryngium aristulatum var. *parishii*	San Diego button-celery	....do	Apiaceae	E	512	NA	NA
Eryngium constancei	Loch Lomond coyote-thistle	....do	....do	E	194E, 249.	NA	NA
Eryngium cuneifolium	Snakeroot	U.S.A. (FL)	....do	E	256	NA	NA

Erysimum capitatum var. *angustatum.*	Contra Costa wallflower	U.S.A. (CA)	Brassicaceae	E	39	17.96(a)	NA
Erysimum menziesii	Menzies' wallflower	....do	....do	E	472	NA	NA
Erysimum teretifolium	Ben Lomond wallflower	....do	....do	E	528	NA	NA
Erythronium propullans	Minnesota dwarf trout lily	U.S.A. (MN)	Liliaceae	E	221	NA	NA
Eugenia haematocarpa	Uvillo	U.S.A. (PR)	Myrtaceae	E	564	NA	NA
Eugenia koolauensis	Nioi	U.S.A. (HI)	....do	E	536	17.99(c) and (i)	NA
Eugenia woodburyana	None	U.S.A. (PR)	....do	E	551	NA	NA
Euphorbia haeleeleana	Akoko	U.S.A. (HI)	Euphorbiaceae	E	592	17.99(a)(1) and (i)	NA
Euphorbia telephioides	Telephus spurge	U.S.A. (FL)	....do	T	463	NA	NA
Eutrema penlandii	Penland alpine fen mustard	U.S.A. (CO)	Brassicaceae	T	509	NA	NA
Exocarpos luteolus	Heau	U.S.A. (HI)	Santalaceae	E	530	17.99(a)(1)	NA
Flueggea neowawraea	Mehamehame	....do	Euphorbiaceae	E	559	17.99(a)(1), (c), (e)(1), (i) and (k)	NA
Frankenia johnstonii	Johnston's frankenia	U.S.A. (TX), Mexico (Nuevo Leon).	Frankeniaceae	E	155	NA	NA
Fremontodendron californicum ssp. *decumbens.*	Pine Hill flannelbush	U.S.A. (CA)	Sterculiaceae	E	596	NA	NA
Fremontodendron mexicanum	Mexican flannelbush	U.S.A. (CA), Mexico	....do	E	648	17.96(a)	NA
Fritillaria gentneri	Gentner's fritillary	U.S.A. (OR)	Liliaceae	E	672	NA	NA
Gahnia lanaiensis	None	U.S.A. (HI)	Cyperaceae	E	435	NA	NA
Galactia smallii	Small's milkpea	U.S.A. (FL)	Fabaceae	E	192	NA	NA
Galium buxifolium	Island bedstraw	U.S.A. (CA)	Rubiaceae	E	623	NA	NA
Galium californicum ssp. *sierrae*	El Dorado bedstraw	....do	....do	E	596	NA	NA
Gardenia brighamii	Hawaiian gardenia (Na'u)	U.S.A. (HI)	....do	E	198	NA	NA
Gardenia mannii	Nanu	....do	....do	E	591	17.99(i)	NA
Gaura neomexicana ssp. *coloradensis.*	Colorado butterfly plant	U.S.A. (WY, NE, CO)	Onagraceae-Evening Primrose	T	704	17.96(a)	NA
Geocarpon minimum	None	U.S.A. (AR, LA, MO)	Caryophyllaceae	T	275	NA	NA
Geranium arboreum	Hawaiian red-flowered geranium	U.S.A. (HI)	Geraniaceae	E	465	17.99(e)(1)	NA
Geranium kauaiense	Nohoanu	....do	....do	E	765	17.99(a)	NA
Geranium multiflorum	....do	....do	....do	E	467	17.99(e)(1)	NA
Gesneria pauciflora	None	U.S.A. (PR)	Gesneriaceae	T	578	NA	NA
Geum radiatum	Spreading avens	U.S.A. (NC, TN)	Rosaceae	E	381	NA	NA
Gilia tenuiflora ssp. *arenaria*	Monterey gilia	U.S.A. (CA)	Polemoniaceae	E	472	NA	NA
Gilia tenuiflora ssp. *hoffmannii*	Hoffmann's slender-flowered gilia.	....do	....do	E	623	NA	NA
Goetzea elegans	Beautiful goetzea or matabuey	U.S.A. (PR)	Solanaceae	E	176	NA	NA
Gouania hillebrandii	None	U.S.A. (HI)	Rhamnaceae	E	165	17.96(a)	NA
Gouania meyenii	....do	....do	....do	E	448	17.99(a)(1) and (i)	NA
Gouania vitifolia	....do	....do	....do	E	541	17.99(e)(1), and (k)	NA
Grindelia fraxino-pratensis	Ash Meadows gumplant	U.S.A. (CA, NV)	Asteraceae	T	181	17.96(a)	NA
Hackelia venusta	Showy stickseed	U.S.A. (WA)	Boraginaceae—Borage	E	722	NA	NA
Halophila johnsonii	Johnson's seagrass	U.S.A. (FL)	Hydrocharitaceae	T	663	226.213	NA
Haplostachys haplostachya	None	U.S.A. (HI)	Lamiaceae	E	73	NA	NA

Species		Historic range	Family	Status	When listed	Critical habitat	Special rules
Scientific name	Common name						
Harperocallis flava	Harper's beauty	U.S.A. (FL)	Liliaceae	E	57	NA	NA
Harrisia portoricensis	Higo chumbo	U.S.A. (PR)	Cactaceae	T	397	NA	NA
Hedeoma todsenii	Todsen's pennyroyal	U.S.A. (NM)	Lamiaceae	E	110, 112	17.96(a)	NA
Hedyotis cookiana	Awiwi	U.S.A. (HI)	Rubiaceae	E	530	17.99(a)(1)	NA
Hedyotis coriacea	Kioele	do	do	E	467	17.99(e)(1) and (i)	NA
Hedyotis degeneri	None	do	do	E	448	17.99(i)	NA
Hedyotis mannii	Pilo	do	do	E	480	17.99(e)(1)	NA
Hedyotis parvula	None	do	do	E	448	17.99(i)	NA
Hedyotis purpurea var. *montana*	Roan Mountain bluet	U.S.A. (NC, TN)	do	E	381	NA	NA
Hedyotis schlechtendahliana var. *remyi*.	Kopa	U.S.A. (HI)	do	E	666	NA	NA
Hedyotis st.-johnii	Na Pali beach hedyotis	do	do	E	441	17.99(a)(1)	NA
Helenium virginicum	Virginia sneezeweed	U.S.A. (MO, VA)	Asteraceae	T	652	NA	NA
Helianthemum greenei	Island rush-rose	U.S.A. (CA)	Cistaceae	T	623	NA	NA
Helianthus paradoxus	Pecos (=puzzle, =paradox) sunflower.	U.S.A. (NM, TX)	Asteraceae	T	667	17.96(a)	NA
Helianthus schweinitzii	Schweinitz's sunflower	U.S.A. (NC, SC)	do	E	424	NA	NA
Helonias bullata	Swamp pink	U.S.A. (DE, GA, MD, NC, NJ, NY, SC, VA).	Liliaceae	T	326	NA	NA
Hesperolinon congestum	Marin dwarf-flax	U.S.A. (CA)	Linaceae	T	575	NA	NA
Hesperomannia arborescens	None	U.S.A. (HI)	Asteraceae	E	536	17.99(c) and (i)	NA
Hesperomannia arbuscula	do	do	do	E	448	17.99(e)(1) and (i)	NA
Hesperomannia lydgatei	do	do	do	E	436	17.99(a)(1)	NA
Hexastylis naniflora	Dwarf-flowered heartleaf	U.S.A. (NC, SC)	Aristolochiaceae	T	347	NA	NA
Hibiscadelphus distans	Kauai hau kuahiwi	U.S.A. (HI)	Malvaceae	E	225	NA	NA
Hibiscadelphus giffardianus	Hau kuahiwi	do	do	E	595	17.99(k)	NA
Hibiscadelphus hualalaiensis	do	do	do	E	595	17.99(k)	NA
Hibiscadelphus woodii	do	do	do	E	590	17.99(a)(1)	NA
Hibiscus arnottianus ssp. *immaculatus*.	Kokio keokeo	do	do	E	480	17.99(c)	NA
Hibiscus brackenridgei	Mao hau hele	do	do	E	559	17.99(c), (e)(1), (i), and (k)	NA
Hibiscus clayi	Clay's hibiscus	do	do	E	530	17.99(a)(1)	NA
Hibiscus waimeae ssp. *hannerae*	Kokio keokeo	do	do	E	590	17.99(a)(1)	NA
Hoffmannseggia tenella	Slender rush-pea	U.S.A. (TX)	Fabaceae	E	209	NA	NA
Holocarpha macradenia	Santa Cruz tarplant	U.S.A. (CA)	Asteraceae—Sunflower	T	690	17.96(a)	NA
Howellia aquatilis	Water howellia	U.S.A. (CA, ID, MT, OR, WA)	Campanulaceae	T	542	NA	NA
Hudsonia montana	Mountain golden heather	U.S.A. (NC)	Cistaceae	T	107	17.96(a)	NA
Hymenoxys herbacea	Lakeside daisy	U.S.A. (IL, MI, OH), Canada (Ont.).	Asteraceae	T	310	NA	NA
Hymenoxys texana	Texas prairie dawn-flower	U.S.A. (TX)	do	E	218	NA	NA
Hypericum cumulicola	Highlands scrub hypericum	U.S.A. (FL)	Hypericaceae	E	256	NA	NA

Ilex cookii	Cook's holly	U.S.A. (PR)	Aquifoliaceae	E	277	NA	NA
Ilex sintenisii	None	....do	....do	E	461	NA	NA
Iliamna corei	Peter's Mountain mallow	U.S.A. (VA)	Malvaceae	E	230	NA	NA
Ipomopsis sancti-spiritus	Holy Ghost ipomopsis	U.S.A. (NM)	Polemoniaceae	E	535	NA	NA
Iris lacustris	Dwarf lake iris	U.S.A. (MI, WI), Canada (Ont.)	Iridaceae	T	330	NA	NA
Ischaemum byrone	Hilo ischaemum	U.S.A. (HI)	Poaceae	E	532	17.99(a)(1), (c), (e)(1), and (k)	NA
Isodendrion hosakae	Aupaka	....do	Violaceae	T	414	17.99(k)	NA
Isodendrion laurifolium	....do	....do	....do	E	592	17.99(a)(1) and (i)	NA
Isodendrion longifolium	....do	....do	....do	T	592	17.99(a)(1) and (i)	NA
Isodendrion pyrifolium	Wahine noho kula	....do	....do	E	532	17.99(c), (e)(1), and (i)	NA
Isotria medeoloides	Small whorled pogonia	U.S.A. (CT, DC, DE, GA, IL, MA, MD, ME, MI, MO, NC, NH, NJ, NY, PA, RI, SC, TN, VA, VT,WV), Canada (Ont.).	Orchidaceae	T	122, 556	NA	NA
Ivesia kingii var. *eremica*	Ash Meadows ivesia	U.S.A. (NV)	Rosaceae	T	181	17.96(a)	NA
Jacquemontia reclinata	Beach jacquemontia	U.S.A. (FL)	Convolvulaceae	E	523	NA	NA
Jatropha costaricensis	Costa Rican jatropha	Costa Rica	Euphorbiaceae	E	154	NA	NA
Juglans jamaicensis	Nogal or West Indian walnut	U.S.A. (PR), Cuba, Hispaniola	Juglandaceae	E	603	NA	NA
Justicia cooleyi	Cooley's water-willow	U.S.A. (FL)	Acanthaceae	E	356	NA	NA
Kanaloa kahoolawensis	Kohe malama malama o kanaloa	U.S.A. (HI)	Fabaceae	E	666	17.99(e)(2)	NA
Keysseria erici	No common name	....do	Asteraceae	E	765	17.99(a)	NA
Keysseria helenae	....do	....do	....do	E	765	17.99(a)	NA
Kokia cookei	Cooke's koki'o	....do	Malvaceae	E	74	NA	NA
Kokia drynarioides	Koki'o	....do	....do	E	167	17.96(a)	NA
Kokia kauaiensis	....do	....do	....do	E	590	17.99(a)(1)	NA
Labordia cyrtandrae	Kamakahala	....do	Loganiaceae	E	591	17.99(i)	NA
Labordia helleri	....do	....do	....do	E	765	17.99(a)	NA
Labordia lydgatei	....do	....do	....do	E	436	17.99(a)(1)	NA
Labordia pumila	....do	....do	....do	E	765	17.99(a)	NA
Labordia tinifolia var. *lanaiensis*	....do	....do	....do	E	666	NA	NA
Labordia tinifolia var. *wahiawaensis.*	....do	....do	....do	E	590	17.99(a)(1)	NA
Labordia triflora	....do	....do	....do	E	666	17.99(c)	NA
Lasthenia burkei	Burke's goldfields	U.S.A. (CA)	Asteraceae	E	453	NA	NA
Lasthenia conjugens	Contra Costa goldfields	....do	....do	E	619	17.96(a)	NA
Layia carnosa	Beach layia	....do	....do	E	472	NA	NA
Lembertia congdonii	San Joaquin wooly-threads	....do	....do	E	395	NA	NA
Lepanthes eltoroensis	None	U.S.A. (PR)	Orchidaceae	E	451	NA	NA
Lepidium arbuscula	Anaunau	U.S.A. (HI)	Brassicaceae	E	591	17.99(i)	NA
Lepidium barnebyanum	Barneby ridge-cress	U.S.A. (UT)	....do	E	402	NA	NA
Lepidium papilliferum	Slickspot peppergrass	U.S.A. (ID)	....do	T	765	NA	NA
Leptocereus grantianus	None	U.S.A. (PR)	Cactaceae	E	491	NA	NA
Lespedeza leptostachya	Prairie bush-clover	U.S.A. (IA, IL, MN, WI)	Fabaceae	T	254	NA	NA
Lesquerella congesta	Dudley Bluffs bladderpod	U.S.A. (CO)	Brassicaceae	T	374	NA	NA
Lesquerella filiformis	Missouri bladderpod	U.S.A. (AR, MO)	....do	T	253, 739	NA	NA

Species		Historic range	Family	Status	When listed	Critical habitat	Special rules
Scientific name	Common name						
Lesquerella kingii ssp. *bernardina*	San Bernardino Mountains bladderpod.	U.S.A. (CA)	do	E	548	17.96(a)	NA
Lesquerella lyrata	Lyrate bladderpod	U.S.A. (AL)	do	T	403	NA	NA
Lesquerella pallida	White bladderpod	U.S.A. (TX)	do	E	260	NA	NA
Lesquerella perforata	Spring Creek bladderpod	U.S.A. (TN)	do	E	599	NA	NA
Lesquerella thamnophila	Zapata bladderpod	U.S.A. (TX), Mexico	do	E	671	17.96(a)	NA
Lesquerella tumulosa	Kodachrome bladderpod	U.S.A. (UT)	do	E	519	NA	NA
Lessingia germanorum (=L. g. var. *germanorum).*	San Francisco lessingia	U.S.A. (CA)	Asteraceae	E	620	NA	NA
Liatris helleri	Heller's blazingstar	U.S.A. (NC)	do	T	300	NA	NA
Liatris ohlingerae	Scrub blazingstar	U.S.A. (FL)	do	E	356	NA	NA
Lilaeopsis schaffneriana var. *recurva.*	Huachuca water-umbel	U.S.A. (AZ), Mexico	Apiaceae	E	600	17.96(a)	NA
Lilium occidentale	Western lily	U.S.A. (OR, CA)	Liliaceae	E	544	NA	NA
Lilium pardalinum ssp. *pitkinense*	Pitkin Marsh lily	U.S.A. (CA)	do	E	625	NA	NA
Limnanthes floccosa ssp. *californica.*	Butte County meadowfoam	do	Limnanthaceae	E	471	17.96(a)	NA
Limnanthes floccosa ssp. *grandiflora.*	large-flowered woolly meadowfoam.	U.S.A. (OR)	do	E	733	17.96(a)	NA
Limnanthes vinculans	Sebastopol meadowfoam	U.S.A. (CA)	do	E	453	NA	NA
Lindera melissifolia	Pondberry	U.S.A. (AL, AR, FL, GA, LA, MO, MS, NC, SC).	Lauraceae	E	240	NA	NA
Lipochaeta fauriei	Nehe	U.S.A. (HI)	Asteraceae	E	530	17.99(a)(1)	NA
Lipochaeta kamolensis	do	do	do	E	467	17.99(e)(1)	NA
Lipochaeta lobata var. *leptophylla*	do	do	do	E	448	17.99(i)	NA
Lipochaeta micrantha	do	do	do	E	530	17.99(a)(1)	NA
Lipochaeta tenuifolia	do	do	do	E	448	17.99(i)	NA
Lipochaeta venosa	None	do	do	E	73	NA	NA
Lipochaeta waimeaensis	Nehe	do	do	E	530	17.99(a)(1)	NA
Lithophragma maximum	San Clemente Island woodlandstar.	U.S.A. (CA)	Saxifragaceae	E	624	NA	NA
Lobelia gaudichaudii ssp. *koolauensis.*	None	U.S.A. (HI)	Campanulaceae	E	591	17.99(i)	NA
Lobelia monostachya	do	do	do	E	591	17.99(i)	NA
Lobelia niihauensis	do	do	do	E	448	17.99(i)	NA
Lobelia oahuensis	do	do	do	E	536	17.99(i)	NA
Lomatium bradshawii	Bradshaw's desert-parsley	U.S.A. (OR, WA)	Apiaceae	E	333	NA	NA
Lomatium cookii	Cook's lomatium (Cook's desert parsley).	U.S.A. (OR)	do	E	733	17.96(a)	NA
Lotus dendroideus ssp. *traskiae*	San Clemente Island broom	U.S.A. (CA)	Fabaceae	E	26	NA	NA
Lupinus aridorum	Scrub lupine	U.S.A. (FL)	do	E	264	NA	NA
Lupinus nipomensis	Nipomo Mesa lupine	U.S.A. (CA)	do	E	691	NA	NA
Lupinus sulphureus ssp. *kincaidii*	Kincaid's lupine	U.S.A (OR, WA)	Fabaceae—Pea family	T	679	17.96	NA
Lupinus tidestromii	Clover lupine	U.S.A. (CA)	Fabaceae	E	472	NA	NA
Lyonia truncata var. *proctorii*	None	U.S.A. (PR)	Ericaceae	E	501	NA	NA
Lysimachia asperulaefolia	Rough-leaved loosestrife	U.S.A. (NC, SC)	Primulaceae	E	274	NA	NA

Lysimachia daphnoides	Lehua makanoe	U.S.A. (HI)	Myrsinaceae	E	765	17.99(a)	NA
Lysimachia filifolia	None	do	Primulaceae	E	530	17.99(a)(1) and (i)	NA
Lysimachia iniki	No common name	do	Myrsinaceae	E	765	17.99(a)	NA
Lysimachia lydgatei	None	do	Primulaceae	E	467	17.99(e)(1)	NA
Lysimachia maxima	do	do	do	E	594	17.99(c)	NA
Lysimachia pendens	No common name	do	Myrsinaceae	E	765	17.99(a)	NA
Lysimachia scopulensis	do	do	do	E	765	17.99(a)	NA
Lysimachia venosa	do	do	do	E	765	17.99(a)	NA
Macbridea alba	White birds-in-a-nest	U.S.A. (FL)	Lamiaceae	T	463	NA	NA
Malacothamnus clementinus	San Clemente Island bush-mallow.	U.S.A. (CA)	Malvaceae	E	26	NA	NA
Malacothamnus fasciculatus var. *nesioticus.*	Santa Cruz Island bushmallow	do	do	E	623	NA	NA
Malacothrix indecora	Santa Cruz Island malocothrix	do	Asteraceae	E	623	NA	NA
Malacothrix squalida	Island malacothrix	do	do	E	623	NA	NA
Manihot walkerae	Walker's manioc	U.S.A. (TX), Mexico	Euphorbiaceae	E	445	NA	NA
Mariscus fauriei	None	U.S.A (HI)	Cyperaceae	E	532	17.99(c) and (k)	NA
Mariscus pennatiformis	do	do	do	E	559	17.99(a)(1), (e)(1), (g), and (i)	NA
Marshallia mohrii	Mohr's Barbara's buttons	U.S.A. (AL, GA)	Asteraceae	T	324	NA	NA
Melicope adscendens	Alani	U.S.A. (HI)	Rutaceae	E	565	17.99(e)(1)	NA
Melicope balloui	do	do	do	E	565	17.99(e)(1)	NA
Melicope degeneri	do	do	do	E	765	17.99(a)	NA
Melicope haupuensis	do	do	do	E	530	17.99(a)(1)	NA
Melicope knudsenii	do	do	do	E	530	17.99(a)(1) and (e)(1)	NA
Melicope lydgatei	do	do	do	E	536	17.99(i)	NA
Melicope mucronulata	do	do	do	E	467	17.99(c) and (e)(1)	NA
Melicope munroi	do	do	do	E	666	NA	NA
Melicope ovalis	do	do	do	E	565	17.99(e)(1)	NA
Melicope pallida	do	do	do	E	530	17.99(a)(1) and (i)	NA
Melicope paniculata	do	do	do	E	765	17.99(a)	NA
Melicope puberula	do	do	do	E	765	17.99(a)	NA
Melicope quadrangularis	do	do	do	E	530	NA	NA
Melicope reflexa	do	do	do	E	480	17.99(c)	NA
Melicope saint-johnii	do	do	do	E	591	17.99(i)	NA
Melicope zahlbruckneri	do	do	do	E	595	17.99(k)	NA
Mentzelia leucophylla	Ash Meadows blazing-star	U.S.A. (NV)	Loasaceae	T	181	17.96(a)	NA
Mimulus glabratus var. *michiganensis.*	Michigan monkey-flower	U.S.A. (MI)	Scrophulariaceae	E	392	NA	NA
Mirabilis macfarlanei	MacFarlane's four-o'clock	U.S.A. (ID, OR)	Nyctaginaceae	T	66, 581	NA	NA
Mitracarpus maxwelliae	None	U.S.A. (PR)	Rubiaceae	E	551	NA	NA
Mitracarpus polycladus	do	U.S.A. (PR), Saba	do	E	551	NA	NA
Monardella linoides ssp. *viminea*	Willowy monardella	U.S.A. (CA), Mexico	Lamiaceae	E	649	17.96(a)	NA
Munroidendron racemosum	None	U.S.A. (HI)	Araliaceae	E	530	17.99(a)(1)	NA

Species		Historic range	Family	Status	When listed	Critical habitat	Special rules
Scientific name	Common name						
Myrcia paganii	.....do	U.S.A. (PR)	Myrtaceae	E	529	NA	NA
Myrsine juddii	Kolea	U.S.A. (HI)	Myrsinaceae	E	591	17.99(i)	NA
Myrsine knudsenii	.....do	.....do	.....do	E	765	17.99(a)	NA
Myrsine linearifolia	.....do	.....do	.....do	T	590	17.99(a)(1)	NA
Myrsine mezii	.....do	.....do	.....do	E	765	17.99(a)	NA
Navarretia fossalis	Spreading navarretia	U.S.A. (CA), Mexico (Baja California).	Polemoniaceae	T	650	17.96(a)	NA
Navarretia leucocephala ssp. *pauciflora (=N. pauciflora).*	Few-flowered navarretia	U.S.A. (CA)	.....do	E	619	NA	NA
Navarretia leucocephala ssp. *plieantha.*	Many-flowered navarretia	.....do	.....do	E	619	NA	NA
Neostapfia colusana	Colusa grass	.....do	Poaceae	T	611	17.96(a)	NA
Neraudia angulata	None	U.S.A. (HI)	Urticaceae	E	448	17.99(i)	NA
Neraudia ovata	.....do	.....do	.....do	E	595	17.99(k)	NA
Neraudia sericea	.....do	.....do	.....do	E	559	17.99(c) and (e)(1)	NA
Nesogenes rotensis	None	Western Pacific Ocean—U.S.A. (Commonwealth of the Northern Mariana Islands).	Verbenaceae—Verbena family	E	742	NA	NA
Nitrophila mohavensis	Amargosa niterwort	U.S.A. (CA, NV)	Chenopodiaceae	E	181	17.96(a)	NA
Nolina brittoniana	Britton's beargrass	U.S.A. (FL)	Agavaceae	E	500	NA	NA
Nothocestrum breviflorum	Aiea	U.S.A (HI)	Solanaceae	E	532	17.99(k)	NA
Nothocestrum peltatum	.....do	.....do	.....do	E	530	17.99(a)(1)	NA
Nototrichium humile	Kului	.....do	Amaranthaceae	E	448	17.99(e)(1) and (i)	NA
Ochrosia kilaueaensis	Holei	.....do	Apocynaceae	E	532	NA	NA
Oenothera avita ssp. *eurekensis*	Eureka Valley evening-primrose	U.S.A. (CA)	Onagraceae	E	39	NA	NA
Oenothera deltoides ssp. *howellii*	Antioch Dunes evening-primrose	.....do	.....do	E	39	17.96(a)	NA
Opuntia treleasei	Bakersfield cactus	.....do	Cactaceae	E	395	NA	NA
Orcuttia californica	California Orcutt grass	.....do	Poaceae	E	512	NA	NA
Orcuttia inaequalis	San Joaquin Valley Orcutt grass	.....do	.....do	T	611	17.96(a)	NA
Orcuttia pilosa	Hairy Orcutt grass	.....do	.....do	T	611	17.96(a)	NA
Orcuttia tenuis	Slender Orcutt grass	.....do	.....do	T	611	17.96(a)	NA
Orcuttia viscida	Sacramento Orcutt grass	.....do	.....do	T	611	17.96(a)	NA
Osmoxylon mariannense	None	Western Pacific Ocean—U.S.A. (Commonwealth of the Northern Mariana Islands).	Araliaceae—Ginseng family	E	742	NA	NA
Ottoschulzia rhodoxylon	Palo de rosa	U.S.A. (PR), Dominican Republic	Icacinaceae	E	385	NA	NA
Oxypolis canbyi	Canby's dropwort	U.S.A. (DE, GA, MD, NC, SC)	Apiaceae	E	217	NA	NA
Oxytheca parishii var. *goodmaniana.*	Cushenbury oxytheca	U.S.A. (CA)	Polygonaceae	E	548	17.96(a)	NA
Oxytropis campestris var. *chartacea.*	Fassett's locoweed	U.S.A. (WI)	Fabaceae	T	329	NA	NA
Panicum fauriei var. *carteri*	Carter's panicgrass	U.S.A. (HI)	Poaceae	E	133	17.96(a)	NA
Panicum niihauense	Lau ehu	.....do	.....do	E	592	17.99(a)(1)	NA
Paronychia chartacea	Papery whitlow-wort	U.S.A. (FL)	Caryophyllaceae	T	256	NA	NA

Parvisedum leiocarpum	Lake County stonecrop	U.S.A. (CA)	Crassulaceae	E	619	NA	NA
Pedicularis furbishiae	Furbish lousewort	U.S.A. (ME), Canada (N.B.)	Scrophulariaceae	E	39	NA	NA
Pediocactus bradyi	Brady pincushion cactus	U.S.A. (AZ)	Cactaceae	E	63	NA	NA
Pediocactus despainii	San Rafael cactus	U.S.A. (UT)	do	E	286	NA	NA
Pediocactus knowltonii	Knowlton cactus	U.S.A. (CO, NM)	do	E	72	NA	NA
Pediocactus peeblesianus var. *peeblesianus.*	Peebles Navajo cactus	U.S.A. (AZ)	do	E	69	NA	NA
Pediocactus sileri	Siler pincushion cactus	U.S.A. (AZ, UT)	do	T	64, 524	NA	NA
Pediocactus winkleri	Winkler cactus	U.S.A. (UT)	do	T	641	NA	NA
Penstemon haydenii	Blowout penstemon	U.S.A. (NE)	Scrophulariaceae	E	285	NA	NA
Penstemon penlandii	Penland beardtongue	U.S.A. (CO)	do	E	353	NA	NA
Pentachaeta bellidiflora	White-rayed pentachaeta	U.S.A. (CA)	Asteraceae	E	575	NA	NA
Pentachaeta lyonii	Lyon's pentachaeta	do	do	E	606	17.96(a)	NA
Peperomia wheeleri	Wheeler's peperomia	U.S.A. (PR)	Piperaceae	E	255	NA	NA
Peucedanum sandwicense	Makou	U.S.A. (HI)	Apiaceae	T	530	17.99(a)(1), (c), (e)(1), and (i)	NA
Phacelia argillacea	Clay phacelia	U.S.A. (UT)	Hydrophyllaceae	E	44	NA	NA
Phacelia formosula	North Park phacelia	U.S.A. (CO)	do	E	121	NA	NA
Phacelia insularis ssp. *insularis*	Island phacelia	U.S.A. (CA)	do	E	623	NA	NA
Phlox hirsuta	Yreka phlox	do	Polemoniaceae	E	683	NA	NA
Phlox nivalis ssp. *texensis*	Texas trailing phlox	U.S.A. (TX)	do	E	440	NA	NA
Phyllostegia glabra var. *lanaiensis*	None	U.S.A. (HI)	Lamiaceae	E	435	NA	NA
Phyllostegia hirsuta	do	do	do	E	591	17.99(i)	NA
Phyllostegia hispida	do	do	do	E	762	NA	NA
Phyllostegia kaalaensis	do	do	do	E	591	17.99(i)	NA
Phyllostegia knudsenii	do	do	do	E	590	17.99(a)(1)	NA
Phyllostegia mannii	do	do	do	E	480	17.99(c) and (e)(1)	NA
Phyllostegia mollis	do	do	do	E	448	17.99(e)(1) and (i)	NA
Phyllostegia parviflora	do	do	do	E	592	17.99(i)	NA
Phyllostegia racemosa	Kiponapona	do	do	E	595	17.99(k)	NA
Phyllostegia renovans	No common name	do	do	E	765	17.99(a)	NA
Phyllostegia velutina	None	do	do	E	595	17.99(k)	NA
Phyllostegia waimeae	do	do	do	E	530	17.99(a)(1)	NA
Phyllostegia warshaueri	do	do	do	E	595	17.99(k)	NA
Phyllostegia wawrana	do	do	do	E	59 0	17.99(a)(1)	NA
Physaria obcordata	Dudley Bluffs twinpod	U.S.A. (CO)	Brassicaceae	T	374	NA	NA
Pilosocereus robinii	Key tree-cactus	U.S.A. (FL), Cuba	Cactaceae	E	153	NA	NA
Pinguicula ionantha	Godfrey's butterwort	U.S.A. (FL)	Lentibulariaceae	T	507	NA	NA
Piperia yadonii	Yadon's piperia	U.S.A (CA)	Orchidaceae (Orchid)	E	1998	17.96(a)	NA
Pittosporum napaliense	Hoawa	U.S.A. (HI)	Pittosporaceae	E	765	17.99(a)	NA
Pityopsis ruthii	Ruth's golden aster	U.S.A. (TN)	Asteraceae	E	191	NA	NA
Plagiobothrys hirtus	Rough popcornflower	U.S.A. (OR)	Boraginaceae	E	678	NA	NA
Plagiobothrys strictus	Calistoga allocarya	U.S.A. (CA)	do	E	625	NA	NA
Plantago hawaienis	Laukahi kuahiwi	U.S.A (HI)	Plantaginaceae	E	532	17.99(k)	NA
Plantago princeps	do	do	do	E	559	17.99(a)(1), (c), (e)(1), and (i)	NA

Species		Historic range	Family	Status	When listed	Critical habitat	Special rules
Scientific name	Common name						
Platanthera holochila	None	do	Orchidaceae	E	592	17.99(a)(1), (e)(1), and (i)	NA
Platanthera leucophaea	Eastern prairie fringed orchid	U.S.A. (AR, IA, IL, IN, ME, MI, MO, NE, NJ, NY, OH, OK, PA, VA, WI), Canada (Ont., N.B.).	do	T	368	NA	NA
Platanthera praeclara	Western prairie fringed orchid	U.S.A. (IA, KS, MN, MO, ND, NE, OK, SD), Canada (Man.).	do	T	368	NA	NA
Platydesma rostrata	Pilo kea lau lii	U.S.A. (HI)	Rutaceae	E	765	17.99(a)	NA
Pleodendron macranthum	Chupacallos	U.S.A. (PR)	Canellaceae	E	564	NA	NA
Pleomele hawaiiensis	Hala pepe	U.S.A (HI)	Liliaceae	E	595	17.99(k)	NA
Poa atropurpurea	San Bernardino bluegrass	U.S.A. (CA)	Poaceae	E	644	17.96(a)	NA
Poa mannii	Mann's bluegrass	U.S.A. (HI)	do	E	558	17.99(a)(1)	NA
Poa napensis	Napa bluegrass	U.S.A. (CA)	do	E	625	NA	NA
Poa sandvicensis	Hawaiian bluegrass	U.S.A. (HI)	do	E	464	17.99(a)(1)	NA
Poa siphonoglossa	None	do	do	E	464	17.99(a)(1)	NA
Pogogyne abramsii	San Diego mesa mint	U.S.A. (CA)	Lamiaceae	E	44	NA	NA
Pogogyne nudiuscula	Otay mesa mint	U.S.A. (CA), Mexico (Baja California).	do	E	512	NA	NA
Polygala lewtonii	Lewton's polygala	U.S.A. (FL)	Polygalaceae	E	500	NA	NA
Polygala smallii	Tiny polygala	do	do	E	192	NA	NA
Polygonella basiramia	Wireweed	do	Polygonaceae	E	256	NA	NA
Polygonella myriophylla	Sandlace	do	do	E	500	NA	NA
Polygonum hickmanii	Scotts Valley polygonum	U.S.A. (CA)	do	E	736	17.96(a)	NA
Portulaca sclerocarpa	Poe	U.S.A (HI)	Portulacaceae	E	532	17.96(b) and 17.99(k)	NA
Potamogeton clystocarpus	Little Aguja pondweed	U.S.A. (TX)	Potamogetonaceae	E	450	NA	NA
Potentilla hickmanii	Hickman's potentilla	U.S.A. (CA)	Rosaceae	E	640	NA	NA
Primula maguirei	Maguire primrose	U.S.A. (UT)	Primulaceae	T	199	NA	NA
Pritchardia affinis	Loulu	U.S.A. (HI)	Arecaceae	E	532	NA	NA
Pritchardia aylmer-robinsonii	Wahane	do	do	E	586	NA	NA
Pritchardia hardyi	Loulu	do	do	E	765	NA	NA
Pritchardia kaalae	do	do	do	E	591	NA	NA
Pritchardia munroi	do	do	do	E	480	NA	NA
Pritchardia napaliensis	do	do	do	E	590	NA	NA
Pritchardia remota	do	do	do	E	587	17.99(g)	NA
Pritchardia schattaueri	do	do	do	E	595	NA	NA
Pritchardia viscosa	do	do	do	E	590	NA	NA
Prunus geniculata	Scrub plum	U.S.A. (FL)	Rosaceae	E	256	NA	NA
Pseudobahia bahiifolia	Hartweg's golden sunburst	U.S.A. (CA)	Asteraceae	E	609	NA	NA
Pseudobahia	San Joaquin adobe sunburst	do	do	T	609	NA	NA
Psychotria grandiflora	Kopiko	U.S.A. (HI)	Rubiaceae	E	765	17.99(a)	NA
Psychotria hobdyi	do	do	do	E	765	17.99(a)	NA
Pteralyxia kauaiensis	Kaulu	do	Apocynaceae	E	530	17.99(a)(1)	NA
Ptilimnium nodosum	Harperella	U.S.A. (AL, AR, GA, MD, NC, SC, WV).	Apiaceae	E	332	NA	NA
Purshia subintegra	Arizona cliffrose	U.S.A. (AZ)	Rosaceae	E	148	NA	NA

Quercus hinckleyi	Hinckley's oak	U.S.A. (TX)	Fagaceae	T	318	NA	NA
Ranunculus acriformis var. *aestivalis.*	Autumn buttercup	U.S.A. (UT)	Ranunculaceae	E	355	NA	NA
Remya kauaiensis	None	U.S.A. (HI)	Asteraceae	E	413	17.99(a)(1)	NA
Remya mauiensis	Maui remya	do	do	E	413	17.99(e)(1)	NA
Remya montgomeryi	None	do	do	E	413	17.99(a)(1)	NA
Rhododendron chapmanii	Chapman rhododendron	U.S.A. (FL)	Ericaceae	E	47	NA	NA
Rhus michauxii	Michaux's sumac	U.S.A. (GA, NC, SC, VA)	Anacardiaceae	E	367	NA	NA
Rhynchospora knieskernii	Knieskern's beaked-rush	U.S.A. (DE, NJ)	Cyperaceae	T	429	NA	NA
Ribes echinellum	Miccosukee gooseberry	U.S.A. (FL, SC)	Saxifragaceae	T	190	NA	NA
Rorippa gambellii	Gambel's watercress	U.S.A. (CA)	Brassicaceae	E	511	NA	NA
Sagittaria fasciculata	Bunched arrowhead	U.S.A. (NC, SC)	Alismataceae	E	53	NA	NA
Sagittaria secundifolia	Kral's water-plantain	U.S.A. (AL, GA)	do	T	386	NA	NA
Sanicula mariversa	None	U.S.A. (HI)	Apiaceae	E	448	17.99(i)	NA
Sanicula purpurea	do	do	do	E	592	17.99(e)(1) and (i)	NA
Santalum freycinetianum var. *lanaiense.*	Lanai sandalwood (='iliahi)	do	Santalaceae	E	215	NA	NA
Sarracenia oreophila	Green pitcher-plant	U.S.A. (AL, GA, NC, TN)	Sarraceniaceae	E	56, 89	NA	NA
Sarracenia rubra ssp. *alabamensis.*	Alabama canebrake pitcher-plant	U.S.A. (AL)	do	E	346	NA	NA
Sarracenia rubra ssp. *jonesii*	Mountain sweet pitcher-plant	U.S.A. (NC, SC)	do	E	339	NA	NA
Scaevola coriacea	Dwarf naupaka	U.S.A. (HI)	Goodeniaceae	E	231	NA	NA
Schiedea adamantis	Diamond Head schiedea	do	Caryophyllaceae	E	141	NA	NA
Schiedea apokremnos	Maolioli	do	do	E	441	17.99(a)(1)	NA
Schiedea attenuata	No common name	do	do	E	765	17.99(a)	NA
Schiedea haleakalensis	None	do	do	E	467	17.99(e)(1)	NA
Schiedea helleri	do	do	do	E	590	17.99(a)(1)	NA
Schiedea hookeri	do	do	do	E	592	17.99(i)	NA
Schiedea kaalae	do	do	do	E	448	17.99(i)	NA
Schiedea kauaiensis	do	do	do	E	592	17.99(a)(1)	NA
Schiedea kealiae	Maolioli	do	do	E	591	17.99(i)	NA
Schiedea lydgatei	None	do	do	E	480	17.99(c)	NA
Schiedea membranacea	do	do	do	E	590	17.99(a)(1)	NA
Schiedea nuttallii	do	do	do	E	592	17.99(a)(1), (c), and (i)	NA
Schiedea sarmentosa	do	do	do	E	594	17.99(c)	NA
Schiedea spergulina var. *leiopoda*	do	do	do	E	530	17.99(a)(1)	NA
Schiedea spergulina var. *spergulina.*	do	do	do	T	530	17.99(a)(1)	NA
Schiedea stellarioides	Laulihilihi (=Maolioli)	do	do	E	590	17.99(a)(1)	NA
Schiedea verticillata	None	do	do	E	587	17.99(g)	NA
Schoenocrambe argillacea	Clay reed-mustard	U.S.A. (UT)	Brassicaceae	T	457	NA	NA
Schoenocrambe barnebyi	Barneby reed-mustard	do	do	E	457	NA	NA
Schoenocrambe suffrutescens	Shrubby reed-mustard	do	do	E	293	NA	NA
Schoepfia arenaria	None	U.S.A. (PR)	Olacaceae	T	420	NA	NA
Schwalbea americana	American chaffseed	U.S.A. (AL, CT, DE, FL, GA, LA, MA, MD, MI, MS, NC, NJ, NY, SC, TN, VA).	Scrophulariaceae	E	478	NA	NA
Scirpus ancistrochaetus	Northeastern bulrush	U.S.A. (MA, MD, NH, NY, PA, VA, VT, WV).	Cyperaceae	E	425	NA	NA

Species		Historic range	Family	Status	When listed	Critical habitat	Special rules
Scientific name	Common name						
Sclerocactus brevispinus	Pariette cactus	U.S.A. (UT)	Cactaceae	T	59	NA	NA
Sclerocactus glaucus	Colorado hookless cactus	U.S.A. (CO)	.....do	T	59	NA	NA
Sclerocactus mesae-verdae	Mesa Verde cactus	U.S.A. (CO, NM)	.....do	T	75	NA	NA
Sclerocactus wetlandicus	Uinta Basin hookless cactus	U.S.A. (UT)	.....do	T	59	NA	NA
Sclerocactus wrightiae	Wright fishhook cactus	.....do	.....do	E	58	NA	NA
Scutellaria floridana	Florida skullcap	U.S.A. (FL)	Lamiaceae	T	463	NA	NA
Scutellaria montana	Large-flowered skullcap	U.S.A. (GA, TN)	.....do	T	234, 720	NA	NA
Sedum integrifolium ssp. *leedyi*	Leedy's roseroot	U.S.A. (MN, NY)	Crassulaceae	T	460	NA	NA
Senecio franciscanus	San Francisco Peaks groundsel	U.S.A. (AZ)	Asteraceae	T	137	17.96(a)	NA
Senecio layneae	Layne's butterweed	U.S.A. (CA)	.....do	T	596	NA	NA
Serianthes nelsonii	Hayun lagu (Guam), Tronkon guafi (Rota).	Western Pacific Ocean-U.S.A. (GU, MP-Rota).	Fabaceae	E	257, 259	NA	NA
Sesbania tomentosa	Ohai	U.S.A (HI)	.....do	E	559	17.99(a)(1), (c), (e)(1), (g), (i), and (k)	NA
Sibara filifolia	Santa Cruz Island rock-cress	U.S.A. (CA)	Brassicaceae	E	624	NA	NA
Sicyos alba	Anunu	U.S.A (HI)	Cucurbitaceae	E	595	17.99(k)	NA
Sidalcea keckii	Keck's checkermallow	U.S.A. (CA)	Malvaceae—Mallow	E	685	17.96(a)	NA
Sidalcea nelsoniana	Nelson's checker-mallow	U.S.A. (OR, WA)	Malvaceae	T	490	NA	NA
Sidalcea oregana var. *calva*	Wenatchee Mountains checker-mallow.	U.S.A. (WA)	Malvaceae—Mallow	E	673	17.96(a)	NA
Sidalcea oregana ssp. *valida*	Kenwood Marsh checker-mallow	U.S.A. (CA)	.....do	E	625	NA	NA
Sidalcea pedata	Pedate checker-mallow	.....do	.....do	E	158	NA	NA
Silene alexandri	None	U.S.A. (HI)	Caryophyllaceae	E	480	17.99(c)	NA
Silene hawaiiensis	.....do	.....do	.....do	T	532	17.99(k)	NA
Silene lanceolata	.....do	.....do	.....do	E	480	17.99(c) and (i)	NA
Silene perlmanii	.....do	.....do	.....do	E	448	17.99(i)	NA
Silene polypetala	Fringed campion	U.S.A. (FL, GA)	.....do	E	418	NA	NA
Silene spaldingii	Spalding's catchfly	U.S.A. (OR, ID, MT, WA), Canada (B.C.).	.....do	T	712	NA	NA
Sisyrinchium dichotomum	White irisette	U.S.A. (NC)	Iridaceae	E	438	NA	NA
Solanum drymophilum	Erubia	U.S.A. (PR)	Solanaceae	E	319	NA	NA
Solanum incompletum	Popolo ku mai	U.S.A (HI)	.....do	E	559	17.99(k)	NA
Solanum sandwicense	Aiakeakua, popolo	.....do	.....do	E	530	17.99(a)(1) and (i)	NA
Solidago albopilosa	White-haired goldenrod	U.S.A. (KY)	Asteraceae	T	308	NA	NA
Solidago houghtonii	Houghton's goldenrod	U.S.A. (MI), Canada (Ont.)	.....do	T	314	NA	NA
Solidago shortii	Short's goldenrod	U.S.A. (KY)	.....do	E	201	NA	NA
Solidago spithamaea	Blue Ridge goldenrod	U.S.A. (NC, TN)	.....do	T	175	NA	NA
Spermolepis hawaiiensis	None	U.S.A. (HI)	Apiaceae	E	559	17.99(a)(1), (c), (e)(1), and (i)	NA
Spigelia gentianoides	Gentian pinkroot	U.S.A. (AL, FL)	Loganiaceae	E	406	NA	NA

Spiraea virginiana	Virginia spiraea	U.S.A. (GA, KY, NC, OH, PA, TN, VA, WV).	Rosaceae	T	389	NA	NA
Spiranthes delitescens	Canelo Hills ladies'-tresses	U.S.A. (AZ)	Orchidaceae	E	600	NA	NA
Spiranthes diluvialis	Ute ladies'-tresses	U.S.A. (CO, ID, MT, NE, NV, UT, WA, WY).	....do	T	458	NA	NA
Spiranthes parksii	Navasota ladies'-tresses	U.S.A. (TX)	....do	E	116	NA	NA
Stahlia monosperma	Cóbana negra	U.S.A. (PR), Dominican Republic	Fabaceae	T	380	NA	NA
Stenogyne angustifolia var. *angustifolia.*	None	U.S.A. (HI)	Lamiaceae	E	73	NA	NA
Stenogyne bifida	....do	....do	....do	E	480	17.99(c)	NA
Stenogyne campanulata	....do	....do	....do	E	464	17.99(a)(1)	NA
Stenogyne kanehoana	....do	....do	....do	E	466	17.99(i)	NA
Stenogyne kealiae	No common name	....do	....do	E	765	17.99(a)	NA
Stephanomeria malheurensis	Malheur wire-lettuce	U.S.A. (OR)	Asteraceae	E	126	17.96(a)	NA
Streptanthus albidus ssp. *albidus*	Metcalf Canyon jewelflower	U.S.A. (CA)	Brassicaceae	E	575	NA	NA
Streptanthus niger	Tiburon jewelflower	....do	....do	E	575	NA	NA
Styrax portoricensis	Palo de jazmfn	U.S.A. (PR)	Styracaceae	E	461	NA	NA
Styrax texanus	Texas snowbells	U.S.A. (TX)	....do	E	162	NA	NA
Suaeda californica	Seablite, California	U.S.A. (CA)	Chenopodiaceae	E	567	NA	NA
Swallenia alexandrae	Eureka Dune grass	....do	Poaceae	E	39	NA	NA
Taraxacum californicum	California taraxacum	....do	Asteraceae	E	644	17.96(a)	NA
Ternstroemia luquillensis	Palo colorado	U.S.A. (PR)	Theaceae	E	461	NA	NA
Ternstroemia subsessilis	None	....do	....do	E	461	NA	NA
Tetramolopium arenarium	....do	U.S.A. (HI)	Asteraceae	E	532	NA	NA
Tetramolopium capillare	Pamakani	....do	....do	E	555	17.99(e)(1)	NA
Tetramolopium filiforme	None	....do	....do	E	448	17.99(i)	NA
Tetramolopium lepidotum ssp. *lepidotum.*	....do	....do	....do	E	448	17.99(i)	NA
Tetramolopium remyi	....do	....do	....do	E	435	17.96(b) and 17.99(e)(1)	NA
Tetramolopium rockii	....do	....do	....do	T	480	17.99(c)	NA
Tetraplasandra bisattenuata	No common name	....do	Araliaceae	E	765	17.99(a)	NA
Tetraplasandra flynnii	....do	....do	....do	E	765	17.99(a)	NA
Tetraplasandra gymnocarpa	Oheohe	....do	....do	E	536	17.99(i)	NA
Thalictrum cooleyi	Cooley's meadowrue	U.S.A. (FL, NC)	Ranunculaceae	E	344	NA	NA
Thelypodium howellii ssp. *spectabilis.*	Howell's spectacular thelypody	U.S.A. (OR)	Brassicaceae	T	662	NA	NA
Thelypodium stenopetalum	Slender-petaled mustard	U.S.A. (CA)	....do	E	158	NA	NA
Thlaspi californicum	Kneeland Prairie penny-cress	....do	Brassicaceae— Mustard	E	684	17.96(a)	NA
Thymophylla tephroleuca	Ashy dogweed	U.S.A. (TX)	Asteraceae	E	152	NA	NA
Thysanocarpus conchuliferus	Santa Cruz Island fringepod	U.S.A. (CA)	Brassicaceae	E	623	NA	NA
Townsendia aprica	Last Chance townsendia	U.S.A. (UT)	Asteraceae	T	200	NA	NA
Trematolobelia singularis	None	U.S.A. (HI)	Campanulaceae	E	591	17.99(i)	NA
Trichilia triacantha	Bariaco	U.S.A. (PR)	Meliaceae	E	303	NA	NA
Trichostema austromontanum ssp. *compactum.*	Hidden Lake bluecurls	U.S.A. (CA)	Lamiaceae	T	644	NA	NA
Trifolium amoenum	Showy Indian clover	....do	Fabaceae	E	625	NA	NA
Trifolium stoloniferum	Running buffalo clover	U.S.A. (AR, IL, IN, KS, KY, MO, OH, WV).	....do	E	270	NA	NA

Species		Historic range	Family	Status	When listed	Critical habitat	Special rules
Scientific name	Common name						
Trifolium trichocalyx	Monterey clover	U.S.A. (CA)	do	E	640	NA	NA
Trillium persistens	Persistent trillium	U.S.A. (GA, SC)	Liliaceae	E	39	NA	NA
Trillium reliquum	Relict trillium	U.S.A. (AL, GA, SC)	do	E	306	NA	NA
Tuctoria greenei	Greene's tuctoria	U.S.A. (CA)	Poaceae	T	611	17.96(a)	NA
Tuctoria mucronata	Solano grass	do	do	T	44	17.96(a)	NA
Urera kaalae	Opuhe	U.S.A. (HI)	Urticaceae	E	448	17.99(i)	NA
Verbena californica	Red Hills vervain	U.S.A. (CA)	Verbenaceae	T	644	NA	NA
Verbesina dissita	Big-leaved crownbeard	U.S.A. (CA), Mexico.	Asteraceae	T	589	NA	NA
Vernonia proctorii	None	U.S.A. (PR)	do	E	501	NA	NA
Vicia menziesii	Hawaiian vetch	U.S.A. (HI)	Fabaceae	E	39	NA	NA
Vigna o-wahuensis	None	do	do	E	559	17.99(e)(1), (i), and (k)	NA
Viola chamissoniana ssp. *chamissoniana.*	Pamakani	do	Violaceae	E	448	17.99(i)	NA
Viola helenae	None	do	do	E	436	17.99(a)(1)	NA
Viola kauaiensis var. *wahiawaensis.*	Nani waialeale	do	do	E	590	17.99(a)(1)	NA
Viola lanaiensis	None	do	do	E	435	NA	NA
Viola oahuensis	do	do	do	E	591	17.99(i)	NA
Warea amplexifolia	Wide-leaf warea	U.S.A. (FL)	Brassicaceae	E	266	NA	NA
Warea carteri	Carter's mustard	do	do	E	256	NA	NA
Wilkesia hobdyi	Dwarfiliau	U.S.A. (HI)	Asteraceae	E	473	17.99(a)(1)	NA
Xylosma crenatum	None	do	Flacourtiaceae	E	464	17.99(a)(1)	NA
Xyris tennesseensis	Tennessee yellow-eyed grass	U.S.A. (AL, GA, TN)	Xyridaceae	E	430	NA	NA
Yermo xanthocephalus	Desert yellowhead	U.S.A. (WY)	Asteraceae—Sunflower	T	723	17.96(a)	NA
Zanthoxylum dipetalum var. tomentosum.	Ae	U.S.A (HI)	Rutaceae	E	595	17.99(k)	NA
Zanthoxylum hawaiiense	do	do	do	E	532	17.99(a)(1), (c), and (e)(1)	NA
Zanthoxylum thomasianum	St. Thomas prickly-ash	U.S.A. (PR, VI)	do	E	213	NA	NA
Zizania texana	Texas wild-rice	U.S.A. (TX)	Poaceae	E	39	17.96(a)	NA
Ziziphus celata	Florida ziziphus	U.S.A. (FL)	Rhamnaceae	E	356	NA	NA
CONIFERS							
Abies guatemalensis	Guatemalan fir (=pinabete)	Mexico, Guatemala, Honduras, El Salvador.	Pinaceae	T	84	NA	NA
Cupressus abramsiana	Santa Cruz cypress	U.S.A. (CA)	Cupressaceae	E	252	NA	NA
Cupressus goveniana ssp. *goveniana.*	Gowen cypress	do	do	T	640	NA	NA
Fitzroya cupressoides	Alerce or Chilean false larch	Chile, Argentina	do	T	79	NA	NA
Torreya taxifolia	Florida torreya	U.S.A. (FL, GA)	Taxaceae	E	140	NA	NA
FERNS AND ALLIES							
Adenophorus periens	Pendent kihi fern	U.S.A (HI)	Grammitidaceae	E	559	17.99(a)(1), (c), (i), and (k)	NA

Adiantum vivesii	None	U.S.A. (PR)	Adiantaceae	E	504	NA	NA
Asplenium fragile var. *insulare*	do	U.S.A (HI)	Aspleniaceae	E	553	17.99(e)(1) and (k)	NA
Asplenium scolopendrium var. *americanum.*	American hart's-tongue fern	U.S.A. (AL, MI, NY, TN), Canada (Ont.).	do	T	354	NA	NA
Ctenitis squamigera	Pauoa	U.S.A. (HI)	do	E	553	17.99(a)(1), (c), (e)(1), and (i)	NA
Cyathea dryopteroides	Elfin tree fern	U.S.A. (PR)	Cyatheaceae	E	277	NA	NA
Diellia erecta	Asplenium-leaved diellia	U.S.A (HI)	Aspleniaceae	E	559	17.99(a)(1), (c), (e)(1), (i), and (k)	NA
Diellia falcata	None	do	do	E	448	17.99(i)	NA
Diellia mannii	No common name	do	do	E	765	17.99(a)	NA
Diellia pallida	None	do	do	E	530	17.99(a)(1)	NA
Diellia unisora	do	do	do	E	541	17.99(i)	NA
Diplazium molokaiense	do	do	do	E	553	17.99(a)(1), (c), (e)(1), and (i)	NA
Doryopteris angelica	No common name	do	Pteridaceae	E	765	17.99(a)	NA
Dryopteris crinalis var. *podosorus*	Palapalai aumakua	do	Dryopteridaceae	E	765	17.99(a)	NA
Elaphoglossum serpens	None	U.S.A. (PR)	Lomariopsidaceae	E	504	NA	NA
Huperzia (=Phlegmariurus, =Lycopodium) mannii.	Wawae'iole	U.S.A. (HI)	Lycopodiaceae	E	467	NA	NA
Isoetes louisianensis	Louisiana quillwort	U.S.A. (LA, MS)	Isoetaceae	E	482	NA	NA
Isoetes melanospora	Black-spored quillwort	U.S.A. (GA, SC)	do	E	302	NA	NA
Isoetes tegetiformans	Mat-forming quillwort	U.S.A. (GA)	do	E	302	NA	NA
Marsilea villosa	Ihiihi	U.S.A. (HI)	Marsileaceae	E	474	17.99(i)	NA
Phlegmariurus (=Lycopodium,=Huperzia) mannii.	Wawaeiole	do	Lycopodiaceae	E	467	17.99(e)(1)	NA
Phlegmariurus nutans	do	do	do	E	536	17.99(a)(1) and (i)	NA
Polystichum aleuticum	Aleutian shield-fern	U.S.A. (AK)	Dryopteridaceae	E	305	NA	NA
Polystichum calderonense	None	U.S.A. (PR)	do	E	504	NA	NA
Pteris lidgatei	None	do	Adiantaceae	E	553	17.99(c), (e)(1), and (i)	NA
Tectaria estremerana	do	do	Dryopteridaceae	E	504	NA	NA
Thelypteris inabonensis	do	do	Thelypteridaceae	E	506	NA	NA
Thelypteris pilosa var. *alabamensis.*	Alabama streak-sorus fern	U.S.A. (AL)	do	T	476	NA	NA
Thelypteris verecunda	None	U.S.A. (PR)	do	E	506	NA	NA
Thelypteris yaucoensis	do	do	do	E	506	NA	NA
LICHENS							
Cladonia perforata	Florida perforate cladonia	U.S.A. (FL)	Cladoniaceae	E	500	NA	NA
Gymnoderma lineare	Rock gnome lichen	U.S.A. (NC,TN)	do	E	572	NA	NA

Symbols used in the "when listed" column:
D—Indicates FR where species was Delisted; relisting of the species is indicated by subsequent number(s).
E—Indicates Emergency rule publication (see FR document for effective dates); subsequent number(s) indicate FR final rule, if applicable, under "When listed".

26—42 FR 40685; August 11, 1977.
39—43 FR 17916; April 26, 1978.
44—43 FR 44811; September 28, 1978.
47—44 FR 24250; April 24, 1979.
49—44 FR 32605; June 6, 1979.
53—44 FR 43701; July 25, 1979.
56—44 FR 54923; September 21, 1979.
57—44 FR 56863; October 2, 1979.
58—44 FR 58868; October 11, 1979.
59—44 FR 58870; October 11, 1979.
61—44 FR 61556; October 25, 1979.
62—44 FR 61558; October 25, 1979.
63—44 FR 61786; October 26, 1979.
64—44 FR 61788; October 26, 1979.
65—44 FR 61911; October 26, 1979.
66—44 FR 61913; October 26, 1979.
67—44 FR 61917; October 26, 1979.
68—44 FR 61920; October 26, 1979.
69—44 FR 61924; October 26, 1979.
70—44 FR 61927; October 26, 1979.
71—44 FR 61929; October 26, 1979.
72—44 FR 62246; October 29, 1979.
73—44 FR 62469; October 30, 1979.
74—44 FR 62471; October 30, 1979.
75—44 FR 62474; October 30, 1979.
76—44 FR 64247; November 6, 1979.
77—44 FR 64250; November 6, 1979.
78—44 FR 64252; November 6, 1979.
79—44 FR 64733; November 7, 1979.
80—44 FR 64738; November 7, 1979.
81—44 FR 64740; November 7, 1979.
82—44 FR 64734; November 7, 1979.
83—44 FR 64746; November 7, 1979.
84—44 FR 65005; November 8, 1979.
89—45 FR 18929; March 24, 1980.
101—45 FR 53969; August 13, 1980.
104—45 FR 61947; September 17, 1980.
107—45 FR 69362; October 20, 1980.
109—46 FR 3186; January 13, 1981.
110—46 FR 5733; January 19, 1981.
112—46 FR 40025; August 6, 1981.
116—47 FR 19542; May 6, 1982.
118—47 FR 30443; July 13, 1982.
120—47 FR 36849; August 24, 1982.
121—47 FR 38540; September 1, 1982.
122—47 FR 38927; September 9, 1982.
126—47 FR 50885; November 10, 1982.
133—48 FR 46331; October 12, 1983.
137—48 FR 52747; November 22, 1983.
140—49 FR 2786; January 23, 1984.
141—49 FR 6102; February 17, 1984.
147—49 FR 21058; May 18, 1984.
148—49 FR 22329; May 29, 1984.
151—49 FR 28565; July 13, 1984.
152—49 FR 29234; July 19, 1984.
153—49 FR 29237; July 19, 1984.
154—49 FR 30201; July 27, 1984.
155—49 FR 31421; August 7, 1984.
158—49 FR 34500; August 31, 1984.
162—49 FR 40038; October 12, 1984.
165—49 FR 44756; November 9, 1984.
167—49 FR 47400; December 4, 1984.
172—50 FR 5758; February 12, 1985.
175—50 FR 12309; March 28, 1985.
176—50 FR 15567; April 19, 1985.
177—50 FR 16682; April 26, 1985.
178—50 FR 19373; May 8, 1985.
179—50 FR 19377; May 8, 1985.
180—50 FR 20214; May 15, 1985.
181—50 FR 20786; May 20, 1985.
187—50 FR 26572; June 27, 1985.
190—50 FR 29341; July 18, 1985.
191—50 FR 29344; July 18, 1985.
192—50 FR 29349; July 18, 1985.
194—50 FR 31190; August 1, 1985.
197—50 FR 32575; August 13, 1985.
198—50 FR 33731; August 21, 1985.
199—50 FR 33734; August 21, 1985.
200—50 FR 33737; August 21, 1985.
201—50 FR 36089; September 5, 1985.
202—50 FR 36091; September 5, 1985.
204—50 FR 37863; September 18, 1985.
207—50 FR 45624; November 1, 1985.
208—50 FR 45621; November 1, 1985.
209—50 FR 45624; November 1, 1985.
213—50 FR 51870; December 20, 1985.
214—51 FR 956; January 9, 1986.
215—51 FR 3185; January 24, 1986.
217—51 FR 6693; February 25, 1986.
218—51 FR 8683; March 13, 1986.
219—51 FR 9820; March 21, 1986.
220—51 FR 10521; March 26, 1986.
221—51 FR 10523; March 26, 1986.
225—51 FR 15906; April 29, 1986.
226—51 FR 15911; April 29, 1986.
229—51 FR 16530; May 5, 1986.
230—51 FR 17346; May 12, 1986.
231—51 FR 17974; May 16, 1986.
232—51 FR 17977; May 16, 1986.
234—51 FR 22524; June 20, 1986.
235—51 FR 23769; July 1, 1986.
237—51 FR 24672; July 8, 1986.
238—51 FR 24675; July 8, 1986.
240—51 FR 27500; July 31, 1986.
243—51 FR 34415; September 26, 1986.
244—51 FR 34419; September 26, 1986.
245—51 FR 34422; September 26, 1986.
249—51 FR 45907; December 23, 1986.
252—52 FR 679; January 8, 1987.
253—52 FR 682; January 8, 1987.
254—52 FR 784; January 9, 1987.
255—52 FR 1462; January 14, 1987.
256—52 FR 2234; January 21, 1987.
257—52 FR 4910; February 18, 1987.
259—52 FR 6651; March 4, 1987.
260—52 FR 7426; March 11, 1987.
264—52 FR 11175; April 7, 1987.
266—52 FR 15505; April 29, 1987.
270—52 FR 21480; June 5, 1987.
271—52 FR 21484; June 5, 1987.
274—52 FR 22589; June 12, 1987.
275—52 FR 22933; June 16, 1987.
276—52 FR 22936; June 16, 1987.
277—52 FR 22939; June 16, 1987.
285—52 FR 32929; September 1, 1987.
286—52 FR 34917; September 16, 1987.
291—52 FR 36270; September 28, 1987.
293—52 FR 37420; October 6, 1987.
295—52 FR 41440; October 28, 1987.
297—52 FR 42071; November 2, 1987.
298—52 FR 42657; November 6, 1987.
300—52 FR 44401; November 19, 1987.
301—52 FR 46087; December 4, 1987.
302—53 FR 3565; February 5, 1988.

303—53 FR 3567; February 5, 1988.
305—53 FR 4629; February 17, 1988.
306—53 FR 10884; April 4, 1988.
307—53 FR 11612; April 7, 1988.
308—53 FR 11615; April 7, 1988.
309—53 FR 23742; June 23, 1988.
310—53 FR 23745; June 23, 1988.
311—53 FR 23748; June 23, 1988.
314—53 FR 27137; July 18, 1988.
315—53 FR 27141; July 18, 1988.
318—53 FR 32827; August 26, 1988.
319—53 FR 32830; August 26, 1988.
321—53 FR 33996; September 1, 1988.
324—53 FR 34701; September 7, 1988.
325—53 FR 34705; September 7, 1988.
326—53 FR 35080; September 9, 1988.
329—53 FR 37972; September 28, 1988.
330—53 FR 37975; September 28, 1988.
331—53 FR 37978; September 28, 1988.
332—53 FR 37982; September 28, 1988.
333—53 FR 38451; September 30, 1988.
335—53 FR 38456; September 30, 1988.
339—53 FR 38474; September 30, 1988.
341—53 FR 45861; November 14, 1988.
343—54 FR 2134; January 19, 1989.
344—54 FR 5938; February 7, 1989.
346—54 FR 10154; March 10, 1989.
347—54 FR 14967; April 14, 1989.
352—54 FR 29658; July 13, 1989.
353—54 FR 29663; July 13, 1989.
354—54 FR 29730; July 14, 1989.
355—54 FR 30554; July 21, 1989.
356—54 FR 31196; July 27, 1989.
360—54 FR 35305; August 24, 1989.
362—54 FR 38947; September 21, 1989.
363—54 FR 38950; September 21, 1989.
367—54 FR 39857; September 28, 1989.
368—54 FR 39863; September 28, 1989.
373—55 FR 433; January 5, 1990.
374—55 FR 4157; February 6, 1990.
375—55 FR 4159; February 6, 1990.
379—55 FR 12790; April 5, 1990.
380—55 FR 12793; April 5, 1990.
381—55 FR 12797; April 5, 1990.
385—55 FR 13491; April 10, 1990.
386—55 FR 13911; April 13, 1990.
389—55 FR 24246; June 15, 1990.
392—55 FR 25599; June 21, 1990.
395—55 FR 29370; July 19, 1990.
397—55 FR 32255; August 8, 1990.
398—55 FR 32257; August 8, 1990.
402—55 FR 39864; September 28, 1990.
403—55 FR 39867; September 28, 1990.
406—55 FR 49050; November 26, 1990.
409—55 FR 50187; December 5, 1990.
413—56 FR 1454; January 14, 1991.
414—56 FR 1457; January 14, 1991.
418—56 FR 1936; January 18, 1991.
420—56 FR 16024; April 19, 1991.
422—56 FR 19959; May 1, 1991.
424—56 FR 21091; May 7, 1991.
425—56 FR 21096; May 7, 1991.
429—56 FR 32983; July 18, 1991.
430—56 FR 34154; July 26, 1991.
434—56 FR 46239; September 11, 1991.
435—56 FR 47694; September 20, 1991.
436—56 FR 47699; September 20, 1991.
437—56 FR 48751; September 26, 1991.
438—56 FR 48755; September 26, 1991.
439—56 FR 49636; September 30, 1991.
440—56 FR 49639; September 30, 1991.
441—56 FR 49643; September 30, 1991.
445—56 FR 49853; October 2, 1991.
448—56 FR 55785; October 29, 1991.
450—56 FR 57849; November 14, 1991.
451—56 FR 60937; November 29, 1991.
452—56 FR 60940; November 29, 1991.
453—56 FR 61182; December 2, 1991.
457—57 FR 1403; January 14, 1992.
458—57 FR 2053; January 17, 1992.
460—57 FR 14653; April 22, 1992.
461—57 FR 14785; April 22, 1992.
463—57 FR 19819; May 8, 1992.
464—57 FR 20588; May 13, 1992.
465—57 FR 20592; May 13, 1992.
466—57 FR 20595; May 13, 1992.
467—57 FR 20787; May 15, 1992.
468—57 FR 21564; May 20, 1992.
470—57 FR 21574; May 20, 1992.
471—57 FR 24199; June 8, 1992.
472—57 FR 27858; June 22, 1992.
473—57 FR 27863; June 22, 1992.
474—57 FR 27867; June 22, 1992.
476—57 FR 30168; July 8, 1992.
478—57 FR 44708; September 29, 1992.
480—57 FR 46339; October 8, 1992.
481—57 FR 46344; October 8, 1992.
482—57 FR 48747; October 28, 1992.
490—58 FR 8242; February 12, 1993.
491—58 FR 11552; February 26, 1993.
497—58 FR 18035; April 7, 1993.
498—58 FR 18041; April 7, 1993.
500—58 FR 25754; April 27, 1993.
501—58 FR 25758; April 27, 1993.
504—58 FR 32311; June 9, 1993.
506—58 FR 35891; July 2, 1993.
507—58 FR 37443; July 12, 1993.
509—58 FR 40547; July 28, 1993.
510—58 FR 40551; July 28, 1993.
511—58 FR 41383; August 3, 1993.
512—58 FR 41391; August 3, 1993.
515—58 FR 49879; September 23, 1993.
519—58 FR 52030; October 6, 1993.
521—58 FR 53807; October 18, 1993.
523—58 FR 62050; November 24, 1993.
524—58 FR 68480; December 27, 1993.
528—59 FR 5510; February 4, 1994.
529—59 FR 8141; February 18, 1994.
530—59 FR 9327; February 25, 1994.
531—59 FR 9937; March 2, 1994.
532—59 FR 10324; March 4, 1994.
535—59 FR 13840; March 23, 1994.
536—59 FR 14493; March 28, 1994.
541—59 FR 32937; June 27, 1994.
542—59 FR 35864; July 14, 1994.
544—59 FR 42176; August 17, 1994.
547—59 FR 43652; August 24, 1994.
548—59 FR 43664; August 24, 1994.
551—59 FR 46718; September 9, 1994.
553—59 FR 49031; September 26, 1994.
555—59 FR 49863; September 30, 1994.
556—59 FR 50857; October 6, 1994.
558—59 FR 56333; November 10, 1994.
559—59 FR 56350; November 10, 1994.

560—59 FR 59177; November 16, 1994.
564—59 FR 60568; November 25, 1994.
565—59 FR 62352; December 05, 1994.
567—59 FR 64623; December 15, 1994.
570—60 FR 61; January 3, 1995.
572—60 FR 3562; January 18, 1995.
575—60 FR 6684; February 3, 1995.
578—60 FR 12486; March 7, 1995.
581—61 FR 10697; March 15, 1996.
584—61 FR 31058; June 19, 1996.
586—61 FR 41023; August 7, 1996.
587—61 FR 43184; August 21, 1996.
589—61 FR 52384; October 7, 1996.
590—61 FR 53088; October 10, 1996.
591—61 FR 53107; October 10, 1996.
592—61 FR 53123; October 10, 1996.
593—61 FR 53130; October 10, 1996.
594—61 FR 53137; October 10, 1996.
595—61 FR 53152; October 10, 1996.
596—61 FR 54358; October 18, 1996.
599—61 FR 67497; December 23, 1996.
600—62 FR 689; January 6, 1997.
601—62 FR 1647; January 10, 1997.
603—62 FR 1694; January 13, 1997.
606—62 FR 4182; January 29, 1997.
609—62 FR 5551; February 6, 1997.
611—62 FR 14351; March 26, 1997.
615—62 FR 31748; June 11, 1997.
619—62 FR 33037; June 18, 1997.
620—62 FR 33373; June 19, 1997.
623—62 FR 40973; July 31, 1997.
624—62 FR 42702; August 8, 1997.
625—62 FR 54807; October 22, 1997.
627—62 FR 61925; November 20, 1997.
635—63 FR 19849; April 22, 1998.
640—63 FR 43115; August 12, 1998.
641—63 FR 44594; August 20, 1998.
643—63 FR 49034; September 14, 1998.
644—63 FR 49021; September 14, 1998.
647—63 FR 53615; October 6, 1998.
648—63 FR 54970; October 13, 1998.
649—63 FR 54956; October 13, 1998.
650—63 FR 54994; October 13, 1998.
652—63 FR 59244; November 3, 1998.
657—64 FR 13120; March 17, 1999.
661—64 FR 28412; May 26, 1999.
662—64 FR 28403; May 26, 1999.
663—64 FR 28392; May 26, 1999.
666—64 FR 48323; September 3, 1999.
667—64 FR 56590; October 20, 1999.
668—64 FR 56596; October 20, 1999.
671—64 FR 63752; November 22, 1999.
672—64 FR 69203; December 10, 1999.
673—64 FR 71687; December 22, 1999.
678—65 FR 3875; January 25, 2000.
679—65 FR 3890; January 25, 2000.
681—65 FR 4162; January 26, 2000.
683—65 FR 5275; February 3, 2000.
684—65 FR 6338; February 9, 2000.
685—65 FR 7764; February 16, 2000.
689—65 FR 14887; March 20, 2000.
690—65 FR 14909; March 20, 2000.
691—65 FR 14897; March 20, 2000.
704—65 FR 62310; October 18, 2000.
708—66 FR 27908; May 21, 2001.
711—66 FR 49567; September 28, 2001.
712—66 FR 51606; October 10, 2001.
720—67 FR 1668; January 14, 2002.
721—67 FR 3125; January 23, 2002.
722—67 FR 5525; February 6, 2002.
723—67 FR 11449; March 14, 2002.
727—67 FR 44382; July 2, 2002.
733—67 FR 68015; November 7, 2002.
736—68 FR 16988; April 8, 2003.
739—68 FR 59344; October 15, 2003.
742—69 FR 18506, April 8, 2004.
762—74 FR 11327, March 17, 2009.
765—74 FR 52063, October 8, 2009.

EDITORIAL NOTE 1: For FEDERAL REGISTER citations affecting the table in § 17.12(h), see the listing above.

EDITORIAL NOTE 2: For FEDERAL REGISTER citations affecting § 17.12, see the List of CFR Sections Affected, which appears in the Finding Aids section of the printed volume and on GPO Access.

EFFECTIVE DATE NOTE: At 75 FR 55688, Sept. 14, 2010, § 17.12 was amended by removing the entries under FLOWERING PLANTS for ''*Lesquerella filiformis*'', ''*Mimulus glabratus* var. *michiganensis*'', *and* ''*Sedum integrifolium* ssp. *leedyi*''; and by adding in alphabetic order under FLOWERING PLANTS entries for ''*Mimulus michiganensis (=M. glabratus var. michiganensis*)'', ''*Physaria filiformis (=Lesquerella f.)*'', and ''*Rhodiola integrifolia* ssp. *leedyi (=Sedum integrifolium* ssp. *l.*)'', effective Dec. 13, 2010. For the convenience of the user, the added text is set forth as follows:

§ 17.12 Endangered and threatened plants.

* * * * *

(h) * * *

Species		Historic range	Family	Status	When listed	Critical habitat	Special rules
Scientific name	Common name						
*	*	*	*	*	*		*
Mimulus michiganensis (=Mimulus glabratus var. *michiganensis*).	Michigan monkey-flower.	U.S.A. (MI)	Scrophulariaceae	E	392, 780	NA	NA

Species		Historic range	Family	Status	When listed	Critical habitat	Special rules
Scientific name	Common name						
*	*	*	*	*	*		*
Physaria filiformis (=*Lesquerella f.*).	Missouri bladderpod.	U.S.A. (AR, MO)	Brassicaceae	T	253, 739, 780	NA	NA
*	*	*	*	*	*		*
Rhodiola integrifolia ssp. *leedyi* (=*Sedum integrifolium* ssp. *l.*).	Leedy's roseroot ..	U.S.A. (MN, NY) ..	Crassulaceae	T	460, 780	NA	NA
*	*	*	*	*	*		*

Subpart C—Endangered Wildlife

§ 17.21 Prohibitions.

(a) Except as provided in subpart A of this part, or under permits issued pursuant to § 17.22 or § 17.23, it is unlawful for any person subject to the jurisdiction of the United States to commit, to attempt to commit, to solicit another to commit or to cause to be committed, any of the acts described in paragraphs (b) through (f) of this section in regard to any endangered wildlife.

(b) *Import or export*. It is unlawful to import or to export any endangered wildlife. Any shipment in transit through the United States is an importation and an exportation, whether or not it has entered the country for customs purposes.

(c) *Take*. (1) It is unlawful to take endangered wildlife within the United States, within the territorial sea of the United States, or upon the high seas. The high seas shall be all waters seaward of the territorial sea of the United States, except waters officially recognized by the United States as the territorial sea of another country, under international law.

(2) Notwithstanding paragraph (c)(1) of this section, any person may take endangered wildlife in defense of his own life or the lives of others.

(3) Notwithstanding paragraph (c)(1) of this section, any employee or agent of the Service, any other Federal land management agency, the National Marine Fisheries Service, or a State conservation agency, who is designated by his agency for such purposes, may, when acting in the course of his official duties, take endangered wildlife without a permit if such action is necessary to:

(i) Aid a sick, injured or orphaned specimen; or

(ii) Dispose of a dead specimen; or

(iii) Salvage a dead specimen which may be useful for scientific study; or

(iv) Remove specimens which constitute a demonstrable but nonimmediate threat to human safety, provided that the taking is done in a humane manner; the taking may involve killing or injuring only if it has not been reasonably possible to eliminate such threat by live-capturing and releasing the specimen unharmed, in a remote area.

(4) Any taking under paragraphs (c)(2) and (3) of this section must be reported in writing to the U.S. Fish and Wildlife Service, Office of Law Enforcement, 4401 North Fairfax Drive, LE–3000, Arlington, VA 22203, within five days. The specimen may only be retained, disposed of, or salvaged under directions from the Office of Law Enforcement.

(5) Notwithstanding paragraph (c)(1) of this section, any qualified employee or agent of a State Conservation Agency which is a party to a Cooperative Agreement with the Service in accordance with section 6(c) of the Act, who is designated by his agency for such purposes, may, when acting in the course of his official duties take those endangered species which are covered by an approved cooperative agreement for conservation programs in accordance with the Cooperative Agreement, provided that such taking is not reasonably anticipated to result in:

(i) The death or permanent disabling of the specimen;

(ii) The removal of the specimen from the State where the taking occurred;

(iii) The introduction of the specimen so taken, or of any progeny derived from such a specimen, into an area beyond the historical range of the species; or

(iv) The holding of the specimen in captivity for a period of more than 45 consecutive days.

(6) Notwithstanding paragraph (c)(1) of this section, any person acting under a valid migratory bird rehabilitation permit issued pursuant to § 21.31 of this subchapter may take endangered migratory birds without an endangered species permit if such action is necessary to aid a sick, injured, or orphaned endangered migratory bird, provided the permittee:

(i) Notifies the issuing Migratory Bird Permit Office immediately upon receipt of such bird (contact information for your issuing office is listed on your permit and on the Internet at *http:\\offices.fws.gov*); and

(ii) Disposes of or transfers such birds, or their parts or feathers, as directed by the Migratory Bird Permit Office.

(7) Notwithstanding paragraph (c)(1) of this section, persons exempt from the permit requirements of § 21.12(c) and (d) of this subchapter may take sick and injured endangered migratory birds without an endangered species permit in performing the activities authorized under § 21.12(c) and (d).

(d) *Possession and other acts with unlawfully taken wildlife.* (1) It is unlawful to possess, sell, deliver, carry, transport, or ship, by any means whatsoever, any endangered wildlife which was taken in violation of paragraph (c) of this section.

Example. A person captures a whooping crane in Texas and gives it to a second person, who puts it in a closed van and drives thirty miles, to another location in Texas. The second person then gives the whooping crane to a third person, who is apprehended with the bird in his possession. All three have violated the law—the first by illegally taking the whooping crane; the second by transporting an illegally taken whooping crane; and the third by possessing an illegally taken whooping crane.

(2) Notwithstanding paragraph (d)(1) of this section, Federal and State law enforcement officers may possess, deliver, carry, transport or ship any endangered wildlife taken in violation of the Act as necessary in performing their official duties.

(3) Notwithstanding paragraph (d)(1) of this section, any person acting under a valid migratory bird rehabilitation permit issued pursuant to § 21.31 of this subchapter may possess and transport endangered migratory birds without an endangered species permit when such action is necessary to aid a sick, injured, or orphaned endangered migratory bird, provided the permittee:

(i) Notifies the issuing Migratory Bird Permit Office immediately upon receipt of such bird (contact information for your issuing office is listed on your permit and on the Internet at *http:\\offices.fws.gov*); and

(ii) Disposes of or transfers such birds, or their parts or feathers, as directed by the Migratory Bird Permit Office.

(4) Notwithstanding paragraph (d)(1) of this section, persons exempt from the permit requirements of § 21.12(c) and (d) of this subchapter may possess and transport sick and injured endangered migratory bird species without an endangered species permit in performing the activities authorized under § 21.12(c) and (d).

(e) *Interstate or foreign commerce.* It is unlawful to deliver, receive, carry transport, or ship in interstate or foreign commerce, by any means whatsoever, and in the course of a commercial activity, any endangered wildlife.

(f) *Sale or offer for sale.* (1) It is unlawful to sell or to offer for sale in interstate or foreign commerce any endangered wildlife.

(2) An advertisement for the sale of endangered wildlife which carries a warning to the effect that no sale may be consummated until a permit has been obtained from the U.S. Fish and Wildlife Service shall not be considered an offer for sale within the meaning of this section.

(g) *Captive-bred wildlife.* (1) Notwithstanding paragraphs (b), (c), (e) and (f) of this section, any person may take; export or re-import; deliver, receive, carry, transport or ship in interstate or foreign commerce, in the course of a commercial activity; or sell or offer for

sale in interstate or foreign commerce any endangered wildlife that is bred in captivity in the United States provided either that the wildlife is of a taxon listed in paragraph (g)(6) of this section, or that the following conditions are met:

(i) The wildlife is of a species having a natural geographic distribution not including any part of the United States, or the wildlife is of a species that the Director has determined to be eligible in accordance with paragraph (g)(5) of this section;

(ii) The purpose of such activity is to enhance the propagation or survival of the affected species;

(iii) Such activity does not involve interstate or foreign commerce, in the course of a commercial activity, with respect to non-living wildlife;

(iv) Each specimen of wildlife to be re-imported is uniquely identified by a band, tattoo or other means that was reported in writing to an official of the Service at a port of export prior to export from the United States; and

(v) Any person subject to the jurisdiction of the United States who engages in any of the activities authorized by this paragraph does so in accordance with paragraphs (g) (2), (3) and (4) of this section, and with all other applicable regulations in this Subchapter B.

(2) Any person subject to the jurisdiction of the United States seeking to engage in any of the activities authorized by this paragraph must first register with the Service (Office of Management Authority, U.S. Fish and Wildlife Service, 4401 N. Fairfax Drive, Arlington, Virginia 22203). Requests for registration must be submitted on an official application form (Form 3–200-41) provided by the Service, and must include the following information:

(i) The types of wildlife sought to be covered by the registration, identified by common and scientific name to the taxonomic level of family, genus or species;

(ii) A description of the applicant's experience in maintaining and propagating the types of wildlife sought to be covered by the registration, and when appropriate, in conducting research directly related to maintaining and propagating such wildlife;

(iii) Photograph(s) or other evidence clearly depicting the facilities where such wildlife will be maintained; and

(iv) a copy of the applicant's license or registration, if any, under the animal welfare regulations of the U.S. Department of Agriculture (9 CFR part 2).

(3) Upon receiving a complete application, the Director will decide whether or not the registration will be approved. In making this decision, the Director will consider, in addition to the general criteria in §13.21(b) of this subchapter, whether the expertise, facilities or other resources available to the applicant appear adequate to enhance the propagation or survival of the affected wildlife. Public education activities may not be the sole basis to justify issuance of a registration or to otherwise establish eligibility for the exception granted in paragraph (g)(1) of this section. Each person so registered must maintain accurate written records of activities conducted under the registration, and allow reasonable access to Service agents for inspection purposes as set forth in §§13.46 and 13.47. Each person registered must submit to the Director an individual written annual report of activities, including all births, deaths and transfers of any type.

(4) Any person subject to the jurisdiction of the United States seeking to export or conduct foreign commerce in captive-bred endangered wildlife that will not remain under the care of that person must first obtain approval by providing written evidence to satisfy the Director that the proposed recipient of the wildlife has expertise, facilities or other resources adequate to enhance the propagation or survival of such wildlife and that the proposed recipient will use such wildlife for purposes of enhancing the propagation or survival of the affected species.

(5)(i) The Director will use the following criteria to determine if wildlife of any species having a natural geographic distribution that includes any part of the United States is eligible for the provisions of this paragraph:

(A) Whether there is a low demand for taking of the species from wild populations, either because of the success of captive breeding or because of other reasons, and

(B) Whether the wild populations of the species are effectively protected from unauthorized taking as a result of the inaccessibility of their habitat to humans or as a result of the effectiveness of law enforcement.

(ii) The Director will follow the procedures set forth in the Act and in the regulations thereunder with respect to petitions and notification of the public and governors of affected States when determining the eligibility of species for purposes of this paragraph.

(iii) In accordance with the criteria in paragraph (g)(5)(i) of this section, the Director has determined the following species to be eligible for the provisions of this paragraph:

Laysan duck (*Anas laysanensis*).

(6) Any person subject to the jurisdiction of the United States seeking to engage in any of the activities authorized by paragraph (g)(1) of this section may do so without first registering with the Service with respect to the bar-tailed pheasant (*Syrmaticus humiae*), Elliot's pheasant (*S. ellioti*), Mikado pheasant (*S. mikado*), brown eared pheasant (*Crossoptilon mantchuricum*), white eared pheasant (*C. crossoptilon*), cheer pheasant (*Catreus wallichii*), Edward's pheasant (*Lophura edwardsi*), Swinhoe's pheasant (*L. swinhoii*), Chinese monal (*Lophophorus lhuysii*), and Palawan peacock pheasant (*Polyplectron emphanum*); parakeets of the species *Neophema pulchella* and *N. splendida;* the Laysan duck (*Anas laysanensis*); the white-winged wood duck (*Cairina scutulata*); and the inter-subspecific crossed or ''generic'' tiger (*Panthera tigris*) (*i e.*, specimens not identified or identifiable as members of the Bengal, Sumatran, Siberian or Indochinese subspecies (*Panthera tigris tigris*, *P.t. sumatrae, P.t. altaica* and *P.t. corbetti*, respectively) provided:

(i) The purpose of such activity is to enhance the propagation or survival of the affected exempted species;

(ii) Such activity does not involve interstate or foreign commerce, in the course of a commercial activity, with respect to non-living wildlife;

(iii) Each specimen to be re-imported is uniquely identified by a band, tattoo or other means that was reported in writing to an official of the Service at a port of export prior to export of the specimen from the United States;

(iv) No specimens of the taxa in this paragraph (g)(6) of this section that were taken from the wild may be imported for breeding purposes absent a definitive showing that the need for new bloodlines can only be met by wild specimens, that suitable foreign-bred, captive individuals are unavailable, and that wild populations can sustain limited taking, and an import permit is issued under § 17.22;

(v) Any permanent exports of such specimens meet the requirements of paragraph (g)(4) of this section; and

(vi) Each person claiming the benefit of the exception in paragraph (g)(1) of this section must maintain accurate written records of activities, including births, deaths and transfers of specimens, and make those records accessible to Service agents for inspection at reasonable hours as set forth in §§ 13.46 and 13.47.

(h) *U.S. captive-bred scimitar-horned oryx, addax, and dama gazelle.* Notwithstanding paragraphs (b), (c), (e), and (f) of this section, any person subject to the jurisdiction of the United States may take; export or re-import; deliver, receive, carry, transport or ship in interstate or foreign commerce, in the course of a commercial activity; or sell or offer for sale in interstate or foreign commerce live wildlife, including embryos and gametes, and sport-hunted trophies of scimitar-horned oryx (*Oryx dammah*), addax (*Addax nasomaculatus*), and dama gazelle (*Gazella dama*) provided:

(1) The purpose of such activity is associated with the management or transfer of live wildlife, including embryos and gametes, or sport hunting in a manner that contributes to increasing or sustaining captive numbers or to potential reintroduction to range countries;

(2) The specimen was captive-bred, in accordance with § 17.3, within the United States;

(3) All live specimens of that species held by the captive-breeding operation are managed in a manner that prevents hybridization of the species or subspecies.

(4) All live specimens of that species held by the captive-breeding operation

are managed in a manner that maintains genetic diversity.

(5) Any export of or foreign commerce in a specimen meets the requirements of paragraph (g)(4) of this section, as well as parts 13, 14, and 23 of this chapter;

(6) Each specimen to be re-imported is uniquely identified by a tattoo or other means that is reported on the documentation required under paragraph (h)(5) of this section; and

(7) Each person claiming the benefit of the exception of this paragraph (h) must maintain accurate written records of activities, including births, deaths, and transfers of specimens, and make those records accessible to Service officials for inspection at reasonable hours set forth in §§ 13.46 and 13.47 of this chapter.

(8) The sport-hunted trophy consists of raw or tanned parts, such as bones, hair, head, hide, hooves, horns, meat, skull, rug, taxidermied head, shoulder, or full body mount, of a specimen that was taken by the hunter during a sport hunt for personal use. It does not include articles made from a trophy, such as worked, manufactured, or handicraft items for use as clothing, curios, ornamentation, jewelry, or other utilitarian items for commercial purposes.

[40 FR 44415, Sept. 26, 1975, as amended at 40 FR 53400, Nov. 18, 1975; 41 FR 19226, May 11, 1976; 44 FR 31580, May 31, 1979; 44 FR 54007, Sept. 17, 1979; 58 FR 68325, Dec. 27, 1993; 63 FR 48640, Sept. 11, 1998; 68 FR 2919, Jan. 22, 2003; 68 FR 61136, Oct. 27, 2003; 70 FR 52318, Sept. 2, 2005]

§ 17.22 Permits for scientific purposes, enhancement of propagation or survival, or for incidental taking.

Upon receipt of a complete application, the Director may issue a permit authorizing any activity otherwise prohibited by § 17.21, in accordance with the issuance criteria of this section, for scientific purposes, for enhancing the propagation or survival, or for the incidental taking of endangered wildlife. Such permits may authorize a single transaction, a series of transactions, or a number of activities over a specific period of time. (See § 17.32 for permits for threatened species.) The Director shall publish notice in the FEDERAL REGISTER of each application for a permit that is made under this section. Each notice shall invite the submission from interested parties, within 30 days after the date of the notice, of written data, views, or arguments with respect to the application. The 30-day period may be waived by the Director in an emergency situation where the life or health of an endangered animal is threatened and no reasonable alternative is available to the applicant. Notice of any such waiver shall be published in the FEDERAL REGISTER within 10 days following issuance of the permit.

(a)(1) *Application requirements for permits for scientific purposes or for the enhancement of propagation or survival.* A person wishing to get a permit for an activity prohibited by § 17.21 submits an application for activities under this paragraph. The Service provides Form 3–200 for the application to which all of the following must be attained:

(i) The common and scientific names of the species sought to the covered by the permit, as well as the number, age, and sex of such species, and the activity sought to be authorized (such as taking, exporting, selling in interstate commerce);

(ii) A statement as to whether, at the time of application, the wildlife sought to be covered by the permit (A) is still in the wild, (B) has already been removed from the wild, or (C) was born in captivity;

(iii) A resume of the applicant's attempts to obtain the wildlife sought to be covered by the permit in a manner which would not cause the death or removal from the wild of such wildlife;

(iv) If the wildlife sought to be covered by the permit has already been removed from the wild, the country and place where such removal occurred; if the wildlife sought to be covered by the permit was born in captivity, the country and place where such wildlife was born;

(v) A complete description and address of the institution or other facility where the wildlife sought to be covered by the permit will be used, displayed, or maintained;

(vi) If the applicant seeks to have live wildlife covered by the permit, a complete description, including photographs or diagrams, of the facilities to

house and/or care for the wildlife and a resume of the experience of those person who will be caring for the wildlife;

(vii) A full statement of the reasons why the applicant is justified in obtaining a permit including the details of the activities sought to be authorized by the permit;

(viii) If the application is for the purpose of enhancement of propagation, a statement of the applicant's willingness to participate in a cooperative breeding program and to maintain or contribute data to a studbook;

(2) *Issuance criteria.* Upon receiving an application completed in accordance with paragraph (a)(1) of this section, the Director will decide whether or not a permit should be issued. In making this decision, the Director shall consider, in addition to the general criteria in § 13.21(b) of this subchapter, the following factors:

(i) Whether the purpose for which the permit is required is adequate to justify removing from the wild or otherwise changing the status of the wildlife sought to be covered by the permit;

(ii) The probable direct and indirect effect which issuing the permit would have on the wild populations of the wildlife sought to be covered by the permit;

(iii) Whether the permit, if issued, would in any way, directly or indirectly, conflict with any known program intended to enhance the survival probabilities of the population from which the wildlife sought to be covered by the permit was or would be removed;

(iv) Whether the purpose for which the permit is required would be likely to reduce the threat of extinction facing the species of wildlife sought to be covered by the permit;

(v) The opinions or views of scientists or other persons or organizations having expertise concerning the wildlife or other matters germane to the application; and

(vi) Whether the expertise, facilities, or other resources available to the applicant appear adequate to successfully accomplish the objectives stated in the application.

(3) *Permit conditions.* In addition to the general conditions set forth in part 13 of this subchapter, every permit issued under this paragraph shall be subject to the special condition that the escape of living wildlife covered by the permit shall be immediately reported to the Service office designated in the permit.

(4) *Duration of permits.* The duration of permits issued under this paragraph shall be designated on the face of the permit.

(b)(1) *Application requirements for permits for incidental taking.* A person wishing to get a permit for an activity prohibited by § 17.21(c) submits an application for activities under this paragraph. The Service provides Form 3–200 for the application to which all of the following must be attached:

(i) A complete description of the activity sought to be authorized;

(ii) The common and scientific names of the species sought to be covered by the permit, as well as the number, age, and sex of such species, if known;

(iii) A conservation plan that specifies:

(A) The impact that will likely result from such taking;

(B) What steps the applicant will take to monitor, minimize, and mitigate such impacts, the funding that will be available to implement such steps, and the procedures to be used to deal with unforeseen circumstances;

(C) What alternative actions to such taking the applicant considered and the reasons why such alternatives are not proposed to be utilized; and

(D) Such other measures that the Director may require as being necessary or appropriate for purposes of the plan;

(2) *Issuance criteria.* (i) Upon receiving an application completed in accordance with paragraph (b)(1) of this section, the Director will decide whether or not a permit should be issued. The Director shall consider the general issuance criteria in § 13.21(b) of this subchapter, except for § 13.21(b)(4), and shall issue the permit if he or she finds that:

(A) The taking will be incidental;

(B) The applicant will, to the maximum extent practicable, minimize and mitigate the impacts of such takings;

(C) The applicant will ensure that adequate funding for the conservation plan and procedures to deal with unforeseen circumstances will be provided;

(D) The taking will not appreciably reduce the likelihood of the survival and recovery of the species in the wild;

(E) The measures, if any, required under paragraph (b)(1)(iii)(D) of this section will be met; and

(F) He or she has received such other assurances as he or she may require that the plan will be implemented.

(ii) In making his or her decision, the Director shall also consider the anticipated duration and geographic scope of the applicant's planned activities, including the amount of listed species habitat that is involved and the degree to which listed species and their habitats are affected.

(3) *Permit conditions.* In addition to the general conditions set forth in part 13 of this subchapter, every permit issued under this paragraph shall contain such terms and conditions as the Director deems necessary or appropriate to carry out the purposes of the permit and the conservation plan including, but not limited to, monitoring and reporting requirements deemed necessary for determining whether such terms and conditions are being complied with. The Director shall rely upon existing reporting requirements to the maximum extent practicable.

(4) *Duration of permits.* The duration of permits issued under this paragraph shall be sufficient to provide adequate assurances to the permittee to commit funding necessary for the activities authorized by the permit, including conservation activities and land use restrictions. In determining the duration of a permit, the Director shall consider the duration of the planned activities, as well as the possible positive and negative effects associated with permits of the proposed duration on listed species, including the extent to which the conservation plan will enhance the habitat of listed species and increase the long-term survivability of such species.

(5) *Assurances provided to permittee in case of changed or unforeseen circumstances.* The assurances in this paragraph (b)(5) apply only to incidental take permits issued in accordance with paragraph (b)(2) of this section where the conservation plan is being properly implemented, and apply only with respect to species adequately covered by the conservation plan. These assurances cannot be provided to Federal agencies. This rule does not apply to incidental take permits issued prior to March 25, 1998. The assurances provided in incidental take permits issued prior to March 25, 1998 remain in effect, and those permits will not be revised as a result of this rulemaking.

(i) *Changed circumstances provided for in the plan.* If additional conservation and mitigation measures are deemed necessary to respond to changed circumstances and were provided for in the plan's operating conservation program, the permittee will implement the measures specified in the plan.

(ii) *Changed circumstances not provided for in the plan.* If additional conservation and mitigation measures are deemed necessary to respond to changed circumstances and such measures were not provided for in the plan's operating conservation program, the Director will not require any conservation and mitigation measures in addition to those provided for in the plan without the consent of the permittee, provided the plan is being properly implemented.

(iii) *Unforeseen circumstances.* (A) In negotiating unforeseen circumstances, the Director will not require the commitment of additional land, water, or financial compensation or additional restrictions on the use of land, water, or other natural resources beyond the level otherwise agreed upon for the species covered by the conservation plan without the consent of the permittee.

(B) If additional conservation and mitigation measures are deemed necessary to respond to unforeseen circumstances, the Director may require additional measures of the permittee where the conservation plan is being properly implemented, but only if such measures are limited to modifications within conserved habitat areas, if any, or to the conservation plan's operating conservation program for the affected species, and maintain the original terms of the conservation plan to the maximum extent possible. Additional conservation and mitigation measures will not involve the commitment of additional land, water or financial compensation or additional restrictions on the use of land, water, or other natural

resources otherwise available for development or use under the original terms of the conservation plan without the consent of the permittee.

(C) The Director will have the burden of demonstrating that unforeseen circumstances exist, using the best scientific and commercial data available. These findings must be clearly documented and based upon reliable technical information regarding the status and habitat requirements of the affected species. The Director will consider, but not be limited to, the following factors:

(*1*) Size of the current range of the affected species;

(*2*) Percentage of range adversely affected by the conservation plan;

(*3*) Percentage of range conserved by the conservation plan;

(*4*) Ecological significance of that portion of the range affected by the conservation plan;

(*5*) Level of knowledge about the affected species and the degree of specificity of the species' conservation program under the conservation plan; and

(*6*) Whether failure to adopt additional conservation measures would appreciably reduce the likelihood of survival and recovery of the affected species in the wild.

(6) Nothing in this rule will be construed to limit or constrain the Director, any Federal, State, local, or Tribal government agency, or a private entity, from taking additional actions at its own expense to protect or conserve a species included in a conservation plan.

(7) *Discontinuance of permit activity*. Notwithstanding the provisions of § 13.26 of this subchapter, a permittee under this paragraph (b) remains responsible for any outstanding minimization and mitigation measures required under the terms of the permit for take that occurs prior to surrender of the permit and such minimization and mitigation measures as may be required pursuant to the termination provisions of an implementing agreement, habitat conservation plan, or permit even after surrendering the permit to the Service pursuant to § 13.26 of this subchapter. The permit shall be deemed canceled only upon a determination by the Service that such minimization and mitigation measures have been implemented. Upon surrender of the permit, no further take shall be authorized under the terms of the surrendered permit.

(8) *Criteria for revocation*. A permit issued under paragraph (b) of this section may not be revoked for any reason except those set forth in § 13.28(a)(1) through (4) of this subchapter or unless continuation of the permitted activity would be inconsistent with the criterion set forth in 16 U.S.C. 1539(a)(2)(B)(iv) and the inconsistency has not been remedied.

(c)(1) *Application requirements for permits for the enhancement of survival through Safe Harbor Agreements*. The applicant must submit an application for a permit under this paragraph (c) to the appropriate Regional Director, U.S. Fish and Wildlife Service, for the Region where the applicant resides or where the proposed activity is to occur (for appropriate addresses, see 50 CFR 10.22), if the applicant wishes to engage in any activity prohibited by § 17.21. The applicant must submit an official Service application form (3–200.54) that includes the following information:

(i) The common and scientific names of the listed species for which the applicant requests incidental take authorization;

(ii) A description of how incidental take of the listed species pursuant to the Safe Harbor Agreement is likely to occur, both as a result of management activities and as a result of the return to baseline; and

(iii) A Safe Harbor Agreement that complies with the requirements of the Safe Harbor policy available from the Service.

(2) *Issuance criteria*. Upon receiving an application completed in accordance with paragraph (c)(1) of this section, the Director will decide whether or not to issue a permit. The Director shall consider the general issuance criteria in § 13.21(b) of this subchapter, except for § 13.21(b)(4), and may issue the permit if he or she finds:

(i) The take will be incidental to an otherwise lawful activity and will be in accordance with the terms of the Safe Harbor Agreement;

(ii) The implementation of the terms of the Safe Harbor Agreement is reasonably expected to provide a net conservation benefit to the affected listed species by contributing to the recovery of listed species included in the permit, and the Safe Harbor Agreement otherwise complies with the Safe Harbor policy available from the Service;

(iii) The probable direct and indirect effects of any authorized take will not appreciably reduce the likelihood of survival and recovery in the wild of any listed species;

(iv) Implementation of the terms of the Safe Harbor Agreement is consistent with applicable Federal, State, and Tribal laws and regulations;

(v) Implementation of the terms of the Safe Harbor Agreement will not be in conflict with any ongoing conservation or recovery programs for listed species covered by the permit; and

(vi) The applicant has shown capability for and commitment to implementing all of the terms of the Safe Harbor Agreement.

(3) *Permit conditions.* In addition to any applicable general permit conditions set forth in part 13 of this subchapter, every permit issued under this paragraph (c) is subject to the following special conditions:

(i) A requirement for the participating property owner to notify the Service of any transfer of lands subject to a Safe Harbor Agreement;

(ii) When appropriate, a requirement for the permittee to give the Service reasonable advance notice (generally at least 30 days) of when he or she expects to incidentally take any listed species covered under the permit. Such notification will provide the Service with an opportunity to relocate affected individuals of the species, if possible and appropriate; and

(iii) Any additional requirements or conditions the Director deems necessary or appropriate to carry out the purposes of the permit and the Safe Harbor Agreement.

(4) *Permit effective date.* Permits issued under this paragraph (c) become effective the day of issuance for species covered by the Safe Harbor Agreement.

(5) *Assurances provided to permittee.* (i) The assurances in paragraph (c)(5) (ii) of this section (c)(5) apply only to Safe Harbor permits issued in accordance with paragraph (c)(2) of this section where the Safe Harbor Agreement is being properly implemented, and apply only with respect to species covered by the Agreement and permit. These assurances cannot be provided to Federal agencies. The assurances provided in this section apply only to Safe Harbor permits issued after July 19, 1999.

(ii) The Director and the permittee may agree to revise or modify the management measures set forth in a Safe Harbor Agreement if the Director determines that such revisions or modifications do not change the Director's prior determination that the Safe Harbor Agreement is reasonably expected to provide a net conservation benefit to the listed species. However, the Director may not require additional or different management activities to be undertaken by a permittee without the consent of the permittee.

(6) *Additional actions.* Nothing in this rule will be construed to limit or constrain the Director, any Federal, State, local or Tribal government agency, or a private entity, from taking additional actions at its own expense to protect or conserve a species included in a Safe Harbor Agreement.

(7) *Criteria for revocation.* The Director may not revoke a permit issued under paragraph (c) of this section except as provided in this paragraph. The Director may revoke a permit for any reason set forth in §13.28(a)(1) through (4) of this subchapter. The Director may revoke a permit if continuation of the permitted activity would either appreciably reduce the likelihood of survival and recovery in the wild of any listed species or directly or indirectly alter designated critical habitat such that it appreciably diminishes the value of that critical habitat for both the survival and recovery of a listed species. Before revoking a permit for either of the latter two reasons, the Director, with the consent of the permittee, will pursue all appropriate options to avoid permit revocation. These options may include, but are not limited to: extending or modifying the existing permit, capturing and relocating the species, compensating the landowner to forgo the activity, purchasing an easement or fee simple interest in

the property, or arranging for a third-party acquisition of an interest in the property.

(8) *Duration of permits.* The duration of permits issued under this paragraph (c) must be sufficient to provide a net conservation benefit to species covered in the enhancement of survival permit. In determining the duration of a permit, the Director will consider the duration of the planned activities, as well as the positive and negative effects associated with permits of the proposed duration on covered species, including the extent to which the conservation activities included in the Safe Harbor Agreement will enhance the survival and contribute to the recovery of listed species included in the permit.

(d)(1) *Application requirements for permits for the enhancement of survival through Candidate Conservation Agreements with Assurances.* The applicant must submit an application for a permit under this paragraph (d) to the appropriate Regional Director, U.S. Fish and Wildlife Service, for the Region where the applicant resides or where the proposed activity is to occur (for appropriate addresses, see 50 CFR 10.22). When a species covered by a Candidate Conservation Agreement with Assurances is listed as endangered and the applicant wishes to engage in activities identified in the Agreement and otherwise prohibited by § 17.31, the applicant must apply for an enhancement of survival permit for species covered by the Agreement. The permit will become valid if and when covered proposed, candidate or other unlisted species is listed as an endangered species. The applicant must submit an official Service application form (3–200.54) that includes the following information:

(i) The common and scientific names of the species for which the applicant requests incidental take authorization;

(ii) A description of the land use or water management activity for which the applicant requests incidental take authorization; and

(iii) A Candidate Conservation Agreement that complies with the requirements of the Candidate Conservation Agreement with Assurances policy available from the Service.

(2) *Issuance criteria.* Upon receiving an application completed in accordance with paragraph (d)(1) of this section, the Director will decide whether or not to issue a permit. The Director shall consider the general issuance criteria in § 13.21(b) of this subchapter, except for § 13.21(b)(4), and may issue the permit if he or she finds:

(i) The take will be incidental to an otherwise lawful activity and will be in accordance with the terms of the Candidate Conservation Agreement;

(ii) The Candidate Conservation Agreement complies with the requirements of the Candidate Conservation Agreement with Assurances policy available from the Service;

(iii) The probable direct and indirect effects of any authorized take will not appreciably reduce the likelihood of survival and recovery in the wild of any species;

(iv) Implementation of the terms of the Candidate Conservation Agreement is consistent with applicable Federal, State, and Tribal laws and regulations;

(v) Implementation of the terms of the Candidate Conservation Agreement will not be in conflict with any ongoing conservation programs for species covered by the permit; and

(vi) The applicant has shown capability for and commitment to implementing all of the terms of the Candidate Conservation Agreement.

(3) *Permit conditions.* In addition to any applicable general permit conditions set forth in part 13 of this subchapter, every permit issued under this paragraph (d) is subject to the following special conditions:

(i) A requirement for the property owner to notify the Service of any transfer of lands subject to a Candidate Conservation Agreement;

(ii) When appropriate, a requirement for the permittee to give the Service reasonable advance notice (generally at least 30 days) of when he or she expects to incidentally take any listed species covered under the permit. Such notification will provide the Service with an opportunity to relocate affected individuals of the species, if possible and appropriate; and

(iii) Any additional requirements or conditions the Director deems necessary or appropriate to carry out the

purposes of the permit and the Candidate Conservation Agreement.

(4) *Permit effective date.* Permits issued under this paragraph (d) become effective for a species covered by a Candidate Conservation Agreement on the effective date of a final rule that lists a covered species as endangered.

(5) *Assurances provided to permittee in case of changed or unforeseen circumstances.* The assurances in this paragraph (d)(5) apply only to permits issued in accordance with paragraph (d)(2) where the Candidate Conservation with Assurances Agreement is being properly implemented, and apply only with respect to species adequately covered by the Candidate Conservation with Assurances Agreement. These assurances cannot be provided to Federal agencies.

(i) *Changed circumstances provided for in the Agreement.* If the Director determines that additional conservation measures are necessary to respond to changed circumstances and these measures were set forth in the Agreement, the permittee will implement the measures specified in the Agreement.

(ii) *Changed circumstances not provided for in the Agreement.* If the Director determines that additional conservation measures not provided for in the Agreement are necessary to respond to changed circumstances, the Director will not require any conservation measures in addition to those provided for in the Agreement without the consent of the permittee, provided the Agreement is being properly implemented.

(iii) *Unforeseen circumstances.* (A) In negotiating unforeseen circumstances, the Director will not require the commitment of additional land, water, or financial compensation or additional restrictions on the use of land, water, or other natural resources beyond the level otherwise agreed upon for the species covered by the Agreement without the consent of the permittee.

(B) If the Director determines additional conservation measures are necessary to respond to unforeseen circumstances, the Director may require additional measures of the permittee where the Agreement is being properly implemented, but only if such measures maintain the original terms of the Agreement to the maximum extent possible. Additional conservation measures will not involve the commitment of additional land, water, or financial compensation or additional restrictions on the use of land, water, or other natural resources otherwise available for development or use under the original terms of the Agreement without the consent of the permittee.

(C) The Director will have the burden of demonstrating that unforeseen circumstances exist, using the best scientific and commercial data available. These findings must be clearly documented and based upon reliable technical information regarding the status and habitat requirements of the affected species. The Director will consider, but not be limited to, the following factors:

(*1*) Size of the current range of the affected species;

(*2*) Percentage of range adversely affected by the Agreement;

(*3*) Percentage of range conserved by the Agreement;

(*4*) Ecological significance of that portion of the range affected by the Agreement;

(*5*) Level of knowledge about the affected species and the degree of specificity of the species' conservation program under the Agreement; and

(*6*) Whether failure to adopt additional conservation measures would appreciably reduce the likelihood of survival and recovery of the affected species in the wild.

(6) *Additional actions.* Nothing in this rule will be construed to limit or constrain the Director, any Federal, State, local or Tribal government agency, or a private entity, from taking additional actions at its own expense to protect or conserve a species included in a Candidate Conservation with Assurances Agreement.

(7) *Criteria for revocation.* The Director may not revoke a permit issued under paragraph (d) of this section except as provided in this paragraph. The Director may revoke a permit for any reason set forth in §13.28(a)(1) through (4) of this subchapter. The Director may revoke a permit if continuation of the permitted activity would either appreciably reduce the likelihood of survival and recovery in the wild of any

listed species or directly or indirectly alter designated critical habitat such that it appreciably diminishes the value of that critical habitat for both the survival and recovery of a listed species. Before revoking a permit for either of the latter two reasons, the Director, with the consent of the permittee, will pursue all appropriate options to avoid permit revocation. These options may include, but are not limited to: extending or modifying the existing permit, capturing and relocating the species, compensating the landowner to forgo the activity, purchasing an easement or fee simple interest in the property, or arranging for a third-party acquisition of an interest in the property.

(8) *Duration of the Candidate Conservation Agreement*. The duration of a Candidate Conservation Agreement covered by a permit issued under this paragraph (d) must be sufficient to enable the Director to determine that the benefits of the conservation measures in the Agreement, when combined with those benefits that would be achieved if it is assumed that the conservation measures would also be implemented on other necessary properties, would preclude or remove any need to list the species covered by the Agreement.

(e) *Objection to permit issuance*. (1) In regard to any notice of a permit application published in the FEDERAL REGISTER, any interested party that objects to the issuance of a permit, in whole or in part, may, during the comment period specified in the notice, request notification of the final action to be taken on the application. A separate written request shall be made for each permit application. Such a request shall specify the Service's permit application number and state the reasons why that party believes the applicant does not meet the issuance criteria contained in §§13.21 and 17.22 of this subchapter or other reasons why the permit should not be issued.

(2) If the Service decides to issue a permit contrary to objections received pursuant to paragraph (c)(1) of this section, then the Service shall, at least ten days prior to issuance of the permit, make reasonable efforts to contact by telephone or other expedient means, any party who has made a request pursuant to paragraph (c)(1) of this section and inform that party of the issuance of the permit. However, the Service may reduce the time period or dispense with such notice if it determines that time is of the essence and that delay in issuance of the permit would: (i) Harm the specimen or population involved; or (ii) unduly hinder the actions authorized under the permit.

(3) The Service will notify any party filing an objection and request for notice under paragraph (c)(1) of this section of the final action taken on the application, in writing. If the Service has reduced or dispensed with the notice period referred to in paragraph (c)(2) of this section, it will include its reasons therefore in such written notice.

[50 FR 39687, Sept. 30, 1985, as amended at 63 FR 8871, Feb. 23, 1998; 63 FR 52635, Oct. 1, 1998; 64 FR 32711, June 17, 1999; 64 FR 52676, Sept. 30, 1999; 69 FR 24092, May 3, 2004; 69 FR 29670, May 25, 2004; 69 FR 71731, Dec. 10, 2004]

§ 17.23 Economic hardship permits.

Upon receipt of a complete application, the Director may issue a permit authorizing any activity otherwise prohibited by §17.21, in accordance with the issuance criteria of this section in order to prevent undue economic hardship. The Director shall publish notice in the FEDERAL REGISTER of each application for a permit that is made under this section. Each notice shall invite the submission from interested parties, within 30 days after the date of the notice, of written data, views, or arguments with respect to the application. The 30-day period may be waived by the Director in an emergency situation where the life or health of an endangered animal is threatened and no reasonable alternative is available to the applicant. Notice of any such waiver shall be published in the FEDERAL REGISTER within 10 days following issuance of the permit.

(a) *Application requirements*. Applications for permits under this section must be submitted to the Director by the person allegedly suffering undue economic hardship because his desired activity is prohibited by §17.21. Each application must be submitted on an official application form (Form 3–200)

provided by the Service, and must include, as an attachment, all of the information required in §17.22 plus the following additional information:

(1) The possible legal, economic or subsistence alternatives to the activity sought to be authorized by the permit;

(2) A full statement, accompanied by copies of all relevant contracts and correspondence, showing the applicant's involvement with the wildlife sought to be covered by the permit (as well as his involvement with similar wildlife), including, where applicable, that portion of applicant's income derived from the taking of such wildlife, or the subsistence use of such wildlife, during the calendar year immediately preceding either the notice in the FEDERAL REGISTER of review of the status of the species or of the proposal to list such wildlife as endangered, whichever is earliest;

(3) Where applicable, proof of a contract or other binding legal obligation which:

(i) Deals specifically with the wildlife sought to be covered by the permit;

(ii) Became binding prior to the date when the notice of a review of the status of the species or the notice of proposed rulemaking proposing to list such wildlife as endangered was published in the FEDERAL REGISTER, whichever is earlier; and

(iii) Will cause monetary loss of a given dollar amount if the permit sought under this section is not granted.

(b) *Issuance criteria*. Upon receiving an application completed in accordance with paragraph (a) of this section, the Director will decide whether or not a permit should be issued under any of the three categories of economic hardship, as defined in section 10(b)(2) of the Act. In making his decisions, the Director shall consider, in addition to the general criteria in §13.21(b) of this subchapter, the following factors:

(1) Whether the purpose for which the permit is being requested is adequate to justify removing from the wild or otherwise changing the status of the wildlife sought to be covered by the permit;

(2) The probable direct and indirect effect which issuing the permit would have on the wild populations of the wildlife sought to be covered by the permit;

(3) The economic, legal, subsistence, or other alternatives or relief available to the applicant;

(4) The amount of evidence that the applicant was in fact party to a contract or other binding legal obligation which;

(i) Deals specifically with the wildlife sought to be covered by the permit; and

(ii) Became binding prior to the date when the notice of a review of the status of the species or the notice of proposed rulemaking proposing to list such wildlife as endangered was published in the FEDERAL REGISTER, whichever is earlier.

(5) The severity of economic hardship which the contract or other binding legal obligation referred to in paragraph (b)(4) of this section would cause if the permit were denied;

(6) Where applicable, the portion of the applicant's income which would be lost if the permit were denied, and the relationship of that portion to the balance of his income;

(7) Where applicable, the nature and extent of subsistence taking generally by the applicant; and

(8) The likelihood that applicant can reasonably carry out his desired activity within one year from the date a notice is published in the FEDERAL REGISTER to review status of such wildlife, or to list such wildlife as endangered, whichever is earlier.

(c) *Permit conditions*. In addition to the general conditions set forth in part 13 of this subchapter, every permit issued under this section shall be subject to the following special conditions:

(1) In addition to any reporting requirements contained in the permit itself, the permittee shall also submit to the Director a written report of his activities pursuant to the permit. Such report must be postmarked or actually delivered no later than 10 days after completion of the activity.

(2) The death or escape of all living wildlife covered by the permit shall be immediately reported to the Service's office designated in the permit.

(d) Duration of permits issued under this section shall be designated on the face of the permit. No permit issued

under this section, however, shall be valid for more than one year from the date a notice is published in the FEDERAL REGISTER to review status of such wildlife, or to list such wildlife as endangered, whichever is earlier.

[40 FR 44415, Sept. 26, 1975, as amended at 40 FR 53400, Nov. 18, 1975; 40 FR 58307, Dec. 16, 1975; 50 FR 39688, Sept. 30, 1985]

Subpart D—Threatened Wildlife

§ 17.31 Prohibitions.

(a) Except as provided in subpart A of this part, or in a permit issued under this subpart, all of the provisions in § 17.21 shall apply to threatened wildlife, except § 17.21(c)(5).

(b) In addition to any other provisions of this part 17, any employee or agent of the Service, of the National Marine Fisheries Service, or of a State conservation agency which is operating a conservation program pursuant to the terms of a Cooperative Agreement with the Service in accordance with section 6(c) of the Act, who is designated by his agency for such purposes, may, when acting in the course of his official duties, take those threatened species of wildlife which are covered by an approved cooperative agreement to carry out conservation programs.

(c) Whenever a special rule in §§ 17.40 to 17.48 applies to a threatened species, none of the provisions of paragraphs (a) and (b) of this section will apply. The special rule will contain all the applicable prohibitions and exceptions.

[43 FR 18181, Apr. 28, 1978, as amended at 44 FR 31580, May 31, 1979; 70 FR 10503, Mar. 4, 2005]

§ 17.32 Permits—general.

Upon receipt of a complete application the Director may issue a permit for any activity otherwise prohibited with regard to threatened wildlife. Such permit shall be governed by the provisions of this section unless a special rule applicable to the wildlife, appearing in §§ 17.40 to 17.48, of this part provides otherwise. Permits issued under this section must be for one of the following purposes: Scientific purposes, or the enhancement of propagation or survival, or economic hardship, or zoological exhibition, or educational purposes, or incidental taking, or special purposes consistent with the purposes of the Act. Such permits may authorize a single transaction, a series of transactions, or a number of activities over a specific period of time.

(a)(1) *Application requirements for permits for scientific purposes, or the enhancement of propagation or survival, or economic hardship, or zoological exhibition, or educational purposes, or special purposes consistent with the purposes of the Act.* A person wishing to get a permit for an activity prohibited by § 17.31 submits an application for activities under this paragraph. The Service provides Form 3–200 for the application to which as much of the following information relating to the purpose of the permit must be attached:

(i) The Common and scientific names of the species sought to be covered by the permit, as well as the number, age, and sex of such species, and the activity sought to be authorized (such as taking, exporting, selling in interstate commerce);

(ii) A statement as to whether, at the time of application, the wildlife sought to be covered by the permit (A) is still in the wild, (B) has already been removed from the wild, or (C) was born in captivity;

(iii) A resume of the applicant's attempts to obtain the wildlife sought to be covered by the permit in a manner which would not cause the death or removal from the wild of such wildlife;

(iv) If the wildlife sought to be covered by the permit has already been removed from the wild, the country and place where such removal occurred; if the wildlife sought to be covered by permit was born in captivity, the country and place where such wildlife was born;

(v) A complete description and address of the institution or other facility where the wildlife sought to be covered by the permit will be used, displayed, or maintained;

(vi) If the applicant seeks to have live wildlife covered by the permit, a complete description, including photographs or diagrams, of the facilities to house and/or care for the wildlife and a resume of the experience of those persons who will be caring for the wildlife;

(vii) A full statement of the reasons why the applicant is justified in obtaining a permit including the details of the activities sought to be authorized by the permit;

(viii) If the application is for the purpose of enhancement of propagation, a statement of the applicant's willingness to participate in a cooperative breeding program and to maintain or contribute data to a studbook;

(2) *Issuance criteria.* Upon receiving an application completed in accordance with paragraph (a)(1) of this section, the Director will decide whether or not a permit should be issued. In making this decision, the Director shall consider, in addition to the general criteria in § 13.21(b) of this subchapter, the following factors:

(i) Whether the purpose for which the permit is required is adequate to justify removing from the wild or otherwise changing the status of the wildlife sought to be covered by the permit;

(ii) The probable direct and indirect effect which issuing the permit would have on the wild populations of the wildlife sought to be covered by the permit;

(iii) Whether the permit, if issued, would in any way, directly or indirectly, conflict with any known program intended to enhance the survival probabilities of the population from which the wildlife sought to be covered by the permit was or would be removed;

(iv) Whether the purpose for which the permit is required would be likely to reduce the threat of extinction facing the species of wildlife sought to be covered by the permit;

(v) The opinions or views of scientists or other persons or organizations having expertise concerning the wildlife or other matters germane to the application; and

(vi) Whether the expertise, facilities, or other resources available to the applicant appear adequate to successfully accomplish the objectives stated in the application.

(3) *Permit conditions.* In addition to the general conditions set forth in part 13 of this subchapter, every permit issued under this paragraph shall be subject to the special condition that the escape of living wildlife covered by the permit shall be immediately reported to the Service office designated in the permit.

(4) *Duration of permits.* The duration of permits issued under this paragraph shall be designated on the face of the permit.

(b)(1) *Application requirements for permits for incidental taking.* (i) A person wishing to get a permit for an activity prohibited by § 17.31 submits an application for activities under this paragraph.

(ii) The director shall publish notice in the FEDERAL REGISTER of each application for a permit that is made under this section. Each notice shall invite the submission from interested parties, within 30 days after the date of the notice, of written data, views, or arguments with respect to the application.

(iii) Each application must be submitted on an official application (Form 3–200) provided by the Service, and must include as an attachment, all of the following information:

(A) A complete description of the activity sought to be authorized;

(B) The common and scientific names of the species sought to be covered by the permit, as well as the number, age, and sex of such species, if known;

(C) A conservation plan that specifies:

(*1*) The impact that will likely result from such taking;

(*2*) What steps the applicant will take to monitor, minimize, and mitigate such impacts, the funding that will be available to implement such steps, and the procedures to be used to deal with unforeseen circumstances;

(*3*) What alternative actions to such taking the applicant considered and the reasons why such alternatives are not proposed to be utilized; and

(*4*) Such other measures that the Director may require as being necessary or appropriate for purposes of the plan.

(2) *Issuance criteria.* (i) Upon receiving an application completed in accordance with paragraph (b)(1) of this section, the Director will decide whether or not a permit should be issued. The Director shall consider the general issuance criteria in 13.21(b) of this subchapter, except for 13.21(b)(4), and shall issue the permit if he or she finds that:

(A) The taking will be incidental;

(B) The applicant will, to the maximum extent practicable, minimize and mitigate the impacts of such takings;

(C) The applicant will ensure that adequate funding for the conservation plan and procedures to deal with unforeseen circumstances will be provided;

(D) The taking will not appreciably reduce the likelihood of the survival and recovery of the species in the wild;

(E) The measures, if any, required under paragraph (b)(1)(iii)(D) of this section will be met; and

(F) He or she has received such other assurances as he or she may require that the plan will be implemented.

(ii) In making his or her decision, the Director shall also consider the anticipated duration and geographic scope of the applicant's planned activities, including the amount of listed species habitat that is involved and the degree to which listed species and their habitats are affected.

(3) *Permit conditions.* In addition to the general conditions set forth in part 13 of this subchapter, every permit issued under this paragraph shall contain such terms and conditions as the Director deems necessary or appropriate to carry out the purposes of the permit and the conservation plan including, but not limited to, monitoring and reporting requirements deemed necessary for determining whether such terms and conditions are being complied with. The Director shall rely upon existing reporting requirements to the maximum extent practicable.

(4) *Duration of permits.* The duration of permits issued under this paragraph shall be sufficient to provide adequate assurances to the permittee to commit funding necessary for the activities authorized by the permit, including conservation activities and land use restrictions. In determining the duration of a permit, the Director shall consider the duration of the planned activities, as well as the possible positive and negative effects associated with permits of the proposed duration on listed species, including the extent to which the conservation plan will enhance the habitat of listed species and increase the long-term survivability of such species.

(5) *Assurances provided to permittee in case of changed or unforeseen circumstances.* The assurances in this paragraph (b)(5) apply only to incidental take permits issued in accordance with paragraph (b)(2) of this section where the conservation plan is being properly implemented, and apply only with respect to species adequately covered by the conservation plan. These assurances cannot be provided to Federal agencies. This rule does not apply to incidental take permits issued prior to March 25, 1998. The assurances provided in incidental take permits issued prior to March 25, 1998 remain in effect, and those permits will not be revised as a result of this rulemaking.

(i) *Changed circumstances provided for in the plan.* If additional conservation and mitigation measures are deemed necessary to respond to changed circumstances and were provided for in the plan's operating conservation program, the permittee will implement the measures specified in the plan.

(ii) *Changed circumstances not provided for in the plan.* If additional conservation and mitigation measures are deemed necessary to respond to changed circumstances and such measures were not provided for in the plan's operating conservation program, the Director will not require any conservation and mitigation measures in addition to those provided for in the plan without the consent of the permittee, provided the plan is being properly implemented.

(iii) *Unforeseen circumstances.* (A) In negotiating unforeseen circumstances, the Director will not require the commitment of additional land, water, or financial compensation or additional restrictions on the use of land, water, or other natural resources beyond the level otherwise agreed upon for the species covered by the conservation plan without the consent of the permittee.

(B) If additional conservation and mitigation measures are deemed necessary to respond to unforeseen circumstances, the Director may require additional measures of the permittee where the conservation plan is being properly implemented, but only if such measures are limited to modifications within conserved habitat areas, if any, or to the conservation plan's operating conservation program for the affected species, and maintain the original

terms of the conservation plan to the maximum extent possible. Additional conservation and mitigation measures will not involve the commitment of additional land, water or financial compensation or additional restrictions on the use of land, water, or other natural resources otherwise available for development or use under the original terms of the conservation plan without the consent of the permittee.

(C) The Director will have the burden of demonstrating that such unforeseen circumstances exist, using the best scientific and commercial data available. These findings must be clearly documented and based upon reliable technical information regarding the status and habitat requirements of the affected species. The Director will consider, but not be limited to, the following factors:

(*1*) Size of the current range of the affected species;

(*2*) Percentage of range adversely affected by the conservation plan;

(*3*) Percentage of range conserved by the conservation plan;

(*4*) Ecological significance of that portion of the range affected by the conservation plan;

(*5*) Level of knowledge about the affected species and the degree of specificity of the species' conservation program under the conservation plan; and

(*6*) Whether failure to adopt additional conservation measures would appreciably reduce the likelihood of survival and recovery of the affected species in the wild.

(6) Nothing in this rule will be construed to limit or constrain the Director, any Federal, State, local, or Tribal government agency, or a private entity, from taking additional actions at its own expense to protect or conserve a species included in a conservation plan.

(7) *Discontinuance of permit activity*. Notwithstanding the provisions of § 13.26 of this subchapter, a permittee under this paragraph (b) remains responsible for any outstanding minimization and mitigation measures required under the terms of the permit for take that occurs prior to surrender of the permit and such minimization and mitigation measures as may be required pursuant to the termination provisions of an implementing agreement, habitat conservation plan, or permit even after surrendering the permit to the Service pursuant to § 13.26 of this subchapter. The permit shall be deemed canceled only upon a determination by the Service that such minimization and mitigation measures have been implemented. Upon surrender of the permit, no further take shall be authorized under the terms of the surrendered permit.

(8) *Criteria for revocation*. A permit issued under paragraph (b) of this section may not be revoked for any reason except those set forth in § 13.28(a)(1) through (4) of this subchapter or unless continuation of the permitted activity would be inconsistent with the criterion set forth in 16 U.S.C. 1539(a)(2)(B)(iv) and the inconsistency has not been remedied.

(c)(1) *Application requirements for permits for the enhancement of survival through Safe Harbor Agreements*. The applicant must submit an application for a permit under this paragraph (c) to the appropriate Regional Director, U.S. Fish and Wildlife Service, for the Region where the applicant resides or where the proposed action is to occur (for appropriate addresses, see 50 CFR 10.22), if the applicant wishes to engage in any activity prohibited by § 17.31. The applicant must submit an official Service application form (3–200.54) that includes the following information:

(i) The common and scientific names of the listed species for which the applicant requests incidental take authorization;

(ii) A description of how incidental take of the covered species pursuant to the Safe Harbor Agreement is likely to occur, both as a result of management activities and as a result of the return to baseline;

(iii) A Safe Harbor Agreement that complies with the requirements of the Safe Harbor policy available from the Service; and

(iv) The Director must publish notice in the FEDERAL REGISTER of each application for a permit that is made under this paragraph (c). Each notice must invite the submission from interested parties within 30 days after the date of

the notice of written data, views, or arguments with respect to the application. The procedures included in §17.22(e) for permit objection apply to any notice published by the Director under this paragraph (c).

(2) *Issuance criteria.* Upon receiving an application completed in accordance with paragraph (c)(1) of this section, the Director will decide whether or not to issue a permit. The Director shall consider the general issuance criteria in §13.21(b) of this subchapter, except for §13.21(b)(4), and may issue the permit if he or she finds:

(i) The take will be incidental to an otherwise lawful activity and will be in accordance with the terms of the Safe Harbor Agreement;

(ii) The implementation of the terms of the Safe Harbor Agreement is reasonably expected to provide a net conservation benefit to the affected listed species by contributing to the recovery of listed species included in the permit, and the Safe Harbor Agreement otherwise complies with the Safe Harbor policy available from the Service;

(iii) The probable direct and indirect effects of any authorized take will not appreciably reduce the likelihood of survival and recovery in the wild of any listed species;

(iv) Implementation of the terms of the Safe Harbor Agreement is consistent with applicable Federal, State, and Tribal laws and regulations;

(v) Implementation of the terms of the Safe Harbor Agreement will not be in conflict with any ongoing conservation or recovery programs for listed species covered by the permit; and

(vi) The applicant has shown capability for and commitment to implementing all of the terms of the Safe Harbor Agreement.

(3) *Permit conditions.* In addition to any applicable general permit conditions set forth in part 13 of this subchapter, every permit issued under this paragraph (c) is subject to the following special conditions:

(i) A requirement for the participating property owner to notify the Service of any transfer of lands subject to a Safe Harbor Agreement;

(ii) When appropriate, a requirement for the permittee to give the Service reasonable advance notice (generally at least 30 days) of when he or she expects to incidentally take any listed species covered under the permit. Such notification will provide the Service with an opportunity to relocate affected individuals of the species, if possible and appropriate; and

(iii) Any additional requirements or conditions the Director deems necessary or appropriate to carry out the purposes of the permit and the Safe Harbor Agreement.

(4) *Permit effective date.* Permits issued under this paragraph (c) become effective the day of issuance for species covered by the Safe Harbor Agreement.

(5) *Assurances provided to permittee.* (i) The assurances in subparagraph (ii) of this paragraph (c)(5) apply only to Safe Harbor permits issued in accordance with paragraph (c)(2) of this section where the Safe Harbor Agreement is being properly implemented, and apply only with respect to species covered by the Agreement and permit. These assurances cannot be provided to Federal agencies. The assurances provided in this section apply only to Safe Harbor permits issued after July 19, 1999.

(ii) The Director and the permittee may agree to revise or modify the management measures set forth in a Safe Harbor Agreement if the Director determines that such revisions or modifications do not change the Director's prior determination that the Safe Harbor Agreement is reasonably expected to provide a net conservation benefit to the listed species. However, the Director may not require additional or different management activities to be undertaken by a permittee without the consent of the permittee.

(6) *Additional actions.* Nothing in this rule will be construed to limit or constrain the Director, any Federal, State, local or Tribal government agency, or a private entity, from taking additional actions at its own expense to protect or conserve a species included in a Safe Harbor Agreement.

(7) *Criteria for revocation.* The Director may not revoke a permit issued under paragraph (c) of this section except as provided in this paragraph. The Director may revoke a permit for any reason set forth in §13.28(a)(1) through (4) of this subchapter. The Director may revoke a permit if continuation of

the permitted activity would either appreciably reduce the likelihood of survival and recovery in the wild of any listed species or directly or indirectly alter designated critical habitat such that it appreciably diminishes the value of that critical habitat for both the survival and recovery of a listed species. Before revoking a permit for either of the latter two reasons, the Director, with the consent of the permittee, will pursue all appropriate options to avoid permit revocation. These options may include, but are not limited to: extending or modifying the existing permit, capturing and relocating the species, compensating the landowner to forgo the activity, purchasing an easement or fee simple interest in the property, or arranging for a third-party acquisition of an interest in the property.

(8) *Duration of permits.* The duration of permits issued under this paragraph (c) must be sufficient to provide a net conservation benefit to species covered in the enhancement of survival permit. In determining the duration of a permit, the Director will consider the duration of the planned activities, as well as the positive and negative effects associated with permits of the proposed duration on covered species, including the extent to which the conservation activities included in the Safe Harbor Agreement will enhance the survival and contribute to the recovery of listed species included in the permit.

(d)(1) *Application requirements for permits for the enhancement of survival through Candidate Conservation Agreements with Assurances.* The applicant must submit an application for a permit under this paragraph (d) to the appropriate Regional Director, U.S. Fish and Wildlife Service, for the Region where the applicant resides or where the proposed activity is to occur (for appropriate addresses, see 50 CFR 10.22). When a species covered by a Candidate Conservation Agreement with Assurances is listed as threatened and the applicant wishes to engage in activities identified in the Agreement and otherwise prohibited by § 17.31, the applicant must apply for an enhancement of survival permit for species covered by the Agreement. The permit will become valid if and when covered proposed, candidate or other unlisted species is listed as a threatened species. The applicant must submit an official Service application form (3–200.54) that includes the following information:

(i) The common and scientific names of the species for which the applicant requests incidental take authorization;

(ii) A description of the land use or water management activity for which the applicant requests incidental take authorization; and

(iii) A Candidate Conservation Agreement that complies with the requirements of the Candidate Conservation Agreement with Assurances policy available from the Service.

(iv) The Director must publish notice in the FEDERAL REGISTER of each application for a permit that is made under this paragraph (d). Each notice must invite the submission from interested parties within 30 days after the date of the notice of written data, views, or arguments with respect to the application. The procedures included in § 17.22(e) for permit objection apply to any notice published by the Director under this paragraph (d).

(2) *Issuance criteria.* Upon receiving an application completed in accordance with paragraph (d)(1) of this section, the Director will decide whether or not to issue a permit. The Director shall consider the general issuance criteria in § 13.21(b) of this subchapter, except for § 13.21(b)(4), and may issue the permit if he or she finds:

(i) The take will be incidental to an otherwise lawful activity and will be in accordance with the terms of the Candidate Conservation Agreement;

(ii) The Candidate Conservation Agreement complies with the requirements of the Candidate Conservation Agreement with Assurances policy available from the Service;

(iii) The probable direct and indirect effects of any authorized take will not appreciably reduce the likelihood of survival and recovery in the wild of any species;

(iv) Implementation of the terms of the Candidate Conservation Agreement is consistent with applicable Federal, State, and Tribal laws and regulations;

(v) Implementation of the terms of the Candidate Conservation Agreement

will not be in conflict with any ongoing conservation programs for species covered by the permit; and

(vi) The applicant has shown capability for and commitment to implementing all of the terms of the Candidate Conservation Agreement.

(3) *Permit conditions.* In addition to any applicable general permit conditions set forth in part 13 of this subchapter, every permit issued under this paragraph (d) is subject to the following special conditions:

(i) A requirement for the property owner to notify the Service of any transfer of lands subject to a Candidate Conservation Agreement;

(ii) When appropriate, a requirement for the permittee to give the Service reasonable advance notice (generally at least 30 days) of when he or she expects to incidentally take any listed species covered under the permit. Such notification will provide the Service with an opportunity to relocate affected individuals of the species, if possible and appropriate; and

(iii) Any additional requirements or conditions the Director deems necessary or appropriate to carry out the purposes of the permit and the Candidate Conservation Agreement.

(4) *Permit effective date.* Permits issued under this paragraph (d) become effective for a species covered by a Candidate Conservation Agreement on the effective date of a final rule that lists a covered species as threatened.

(5) *Assurances provided to permittee in case of changed or unforeseen circumstances.* The assurances in this paragraph (d)(5) apply only to permits issued in accordance with paragraph (d)(2) where the Candidate Conservation with Assurances Agreement is being properly implemented, and apply only with respect to species adequately covered by the Candidate Conservation with Assurances Agreement. These assurances cannot be provided to Federal agencies.

(i) *Changed circumstances provided for in the Agreement.* If the Director determines that additional conservation measures are necessary to respond to changed circumstances and these measures were set forth in the Agreement, the permittee will implement the measures specified in the Agreement.

(ii) *Changed circumstances not provided for in the Agreement.* If the Director determines that additional conservation measures not provided for in the Agreement are necessary to respond to changed circumstances, the Director will not require any conservation measures in addition to those provided for in the Agreement without the consent of the permittee, provided the Agreement is being properly implemented.

(iii) *Unforeseen circumstances.* (A) In negotiating unforeseen circumstances, the Director will not require the commitment of additional land, water, or financial compensation or additional restrictions on the use of land, water, or other natural resources beyond the level otherwise agreed upon for the species covered by the Agreement without the consent of the permittee.

(B) If the Director determines additional conservation measures are necessary to respond to unforeseen circumstances, the Director may require additional measures of the permittee where the Agreement is being properly implemented, but only if such measures maintain the original terms of the Agreement to the maximum extent possible. Additional conservation measures will not involve the commitment of additional land, water, or financial compensation or additional restrictions on the use of land, water, or other natural resources otherwise available for development or use under the original terms of the Agreement without the consent of the permittee.

(C) The Director will have the burden of demonstrating that unforeseen circumstances exist, using the best scientific and commercial data available. These findings must be clearly documented and based upon reliable technical information regarding the status and habitat requirements of the affected species. The Director will consider, but not be limited to, the following factors:

(*1*) Size of the current range of the affected species;

(*2*) Percentage of range adversely affected by the Agreement;

(*3*) Percentage of range conserved by the Agreement;

(*4*) Ecological significance of that portion of the range affected by the Agreement;

(*5*) Level of knowledge about the affected species and the degree of specificity of the species' conservation program under the Agreement; and

(*6*) Whether failure to adopt additional conservation measures would appreciably reduce the likelihood of survival and recovery of the affected species in the wild.

(6) *Additional actions*. Nothing in this rule will be construed to limit or constrain the Director, any Federal, State, local or Tribal government agency, or a private entity, from taking additional actions at its own expense to protect or conserve a species included in a Candidate Conservation with Assurances Agreement.

(7) *Criteria for revocation*. The Director may not revoke a permit issued under paragraph (d) of this section except as provided in this paragraph. The Director may revoke a permit for any reason set forth in §13.28(a)(1) through (4) of this subchapter. The Director may revoke a permit if continuation of the permitted activity would either appreciably reduce the likelihood of survival and recovery in the wild of any listed species or directly or indirectly alter designated critical habitat such that it appreciably diminishes the value of that critical habitat for both the survival and recovery of a listed species. Before revoking a permit for either of the latter two reasons, the Director, with the consent of the permittee, will pursue all appropriate options to avoid permit revocation. These options may include, but are not limited to: extending or modifying the existing permit, capturing and relocating the species, compensating the landowner to forgo the activity, purchasing an easement or fee simple interest in the property, or arranging for a third-party acquisition of an interest in the property.

(8) *Duration of the Candidate Conservation Agreement*. The duration of a Candidate Conservation Agreement covered by a permit issued under this paragraph (d) must be sufficient to enable the Director to determine that the benefits of the conservation measures in the Agreement, when combined with those benefits that would be achieved if it is assumed that the conservation measures would also be implemented on other necessary properties, would preclude or remove any need to list the species covered by the Agreement.

[50 FR 39689, Sept. 30, 1985, as amended at 63 FR 8871, Feb. 23, 1998; 63 FR 52635, Oct. 1, 1998; 64 FR 32714, June 17, 1999; 64 FR 52676, Sept. 30, 1999; 69 FR 24093, May 3, 2004; 69 FR 29670, May 25, 2004; 69 FR 71731, Dec. 10, 2004]

§ 17.40 Special rules—mammals.

(a) [Reserved]

(b) Grizzly bear (*Ursus arctos horribilis*)—(1) *Prohibitions*. The following prohibitions apply to the grizzly bear:

(i) *Taking*. (A) Except as provided in paragraphs (b)(1)(i)(B) through (F) of this section, no person shall take any grizzly bear in the 48 conterminous states of the United States.

(B) Grizzly bears may be taken in self-defense or in defense of others, but such taking shall be reported, within 5 days of occurrence, to the Assistant Regional Director, Division of Law Enforcement, U.S. Fish and Wildlife Service, P.O. Box 25486, Denver Federal Center, Denver, Colorado 80225 (303/236–7540 or FTS 776–7540), if occurring in Montana or Wyoming, or to the Assistant Regional Director, Division of Law Enforcement, U.S. Fish and Wildlife Service, Lloyd 500 Building, Suite 1490, 500 Northeast Multnomah Street, Portland, Oregon 97232 (503/231–6125 or FTS 429–6125), if occurring in Idaho or Washington, and to appropriate State and Indian Reservation Tribal authorities. Grizzly bears or their parts taken in self-defense or in defense of others shall not be possessed, delivered, carried, transported, shipped, exported, received, or sold, except by Federal, State, or Tribal authorities.

(C) *Removal of nuisance bears*. A grizzly bear consituting a demonstrable but non immediate threat to human safety or committing significant depredations to lawfully present livestock, crops, or beehives may be taken, but only if:

(*1*) It has not been reasonably possible to eliminate such threat or depredation by live-capturing and releasing unharmed in a remote area the grizzly bear involved; and

(*2*) The taking is done in a humane manner by authorized Federal, State, or Tribal authorities, and in accordance with current interagency guidelines covering the taking of such nuisance bears; and

(*3*) The taking is reported within 5 days of occurrence to the appropriate Assistant Regional Director, Division of Law Enforcement, U.S. Fish and Wildlife Service, as indicated in paragraph (b)(1)(i)(B) of this section, and to appropriate State and Tribal authorities.

(D) *Federal, State, or Tribal scientific or research activities.* Federal, State, or Tribal authorities may take grizzly bears for scientific or research purposes, but only if such taking does not result in death or permanent injury to the bears involved. Such taking must be reported within 5 days of occurrence to the appropriate Assistant Regional Director, Division of Law Enforcement, U.S. Fish and Wildlife Service, as indicated in paragraph (b)(1)(i)(B) of this section, and to appropriate State and Tribal authorities.

(E) [Reserved]

(F) *National Parks.* The regulations of the National Park Service shall govern all taking of grizzly bears in National Parks.

(ii) *Unlawfully taken grizzly bears.* (A) Except as provided in paragraphs (b)(1)(ii)(B) and (iv) of this section, no person shall possess, deliver, carry, transport, ship, export, receive, or sell any unlawfully taken grizzly bear. Any unlawful taking of a grizzly bear shall be reported within 5 days of occurrence to the appropriate Assistant Regional Director, Division of Law Enforcement, U.S. Fish and Wildlife Service, as indicated in paragraph (b)(1)(i)(B) of this section, and to appropriate State and Tribal authorities.

(B) Authorized Federal, State, or Tribal employees, when acting in the course of their official duties, may, for scientific or research purposes, possess, deliver, carry, transport, ship, export, or receive unlawfully taken grizzly bears.

(iii) *Import or export.* Except as provided in paragraphs (b)(1)(iii) (A) and (B) and (iv) of this section, no person shall import any grizzly bear into the United States.

(A) *Federal, State, or Tribal scientific or research activities.* Federal, State, or Tribal authorities may import grizzly bears into the United States for scientific or research purposes.

(B) *Public zoological institution.* Public zoological institutions (see 50 CFR 10.12) may import grizzly bears into the United States.

(iv) *Commercial transactions.* (A) Except as provided in paragraph (b)(1)(iv)(B) of this section, no person shall, in the course of commercial activity, deliver, receive, carry, transport, or ship in interstate or foreign commerce any grizzly bear.

(B) A public zoological institution (see 50 CFR 10.12) dealing with other public zoological institutions may sell grizzly bears or offer them for sale in interstate or foreign commerce, and may, in the course of commercial activity, deliver, receive, carry, transport, or ship grizzly bears in interstate or foreign commerce.

(v) *Other violations.* No person shall attempt to commit, cause to be committed, or solicit another to commit any act prohibited by paragraph (b)(1) of this section.

(2) *Definitions.* As used in paragraph (b) of this section:

Grizzly bear means any member of the species *Ursus arctos horribilis* of the 48 conterminous States of the United States, including any part, offspring, dead body, part of a dead body, or product of such species.

Grizzly bear accompanied by young means any grizzly bear having offspring, including one or more cubs, yearlings, or 2-year-olds, in its immediate vicinity.

Identified means permanently marked or documented so as to be identifiable by law enforcement officials at a subsequent date.

State, Federal or Tribal authority means an employee of State, Federal, or Indian Tribal government who, as part of his/her official duties, normally handles grizzly bears.

Young grizzly bear means a cub, yearling, or 2-year-old grizzly bear.

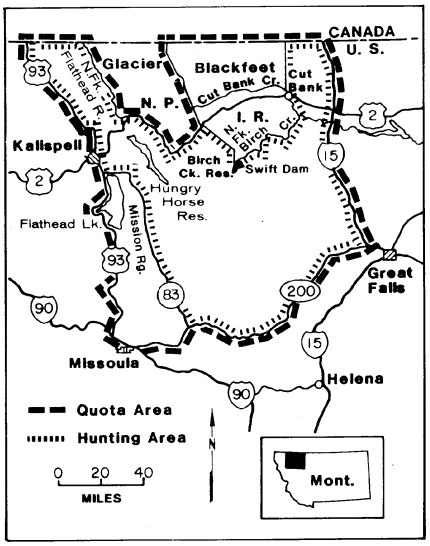

(c) *Primates.* (1) Except as noted in paragraphs (c)(2) and (c)(3) of this section, all provisions of § 17.31 shall apply to the lesser slow loris, *Nycticebus pygmaeus*; Philippine tarsier, *Tarsius syrichta*; white-footed tamarin, *Saguinus leucopus*; black howler monkey, *Alouatta pigra*; stump-tailed macaque, *Macaca arctoides*; gelada baboon, *Theropithecus gelada*; Formosan rock macaque, *Macaca cyclopis*; Japanese macaque, *Macaca fuscata*; Toque macaque, *Macaca sinica*; long-tailed langur, *Presbytis potenziani*; purple-faced langur, *Presbytis senex*; Tonkin snub-nosed langur, *Pygathrix (Rhinopithecus) avunculus*; and, in captivity only, chimpanzee, *Pan troglodytes*.

(2) The prohibitions referred to above do not apply to any live member of such species held in captivity in the United States on the effective date of the final rulemaking, or to the progeny of such animals, or to the progeny of animals legally imported into the United States after the effective date of the final rulemaking, *Provided,* That the person wishing to engage in any activity which would otherwise be prohibited must be able to show satisfactory documentary or other evidence as to the captive status of the particular member of the species on the effective date of this rulemaking or that the particular member of the species was born in captivity in the United States after the effective date of this rulemaking. Identification of the particular member to a record in the International Species Inventory System (ISIS), or to a Federal, State or local government permit, shall be deemed to be satisfactory evidence. Records in the form of studbooks or inventories, kept in the normal course of business, shall be acceptable as evidence, provided that a notarized statement is inserted in such record to the effect that:

(i) The records were kept in the normal course of business prior to November 18, 1976, and accurately identify (by use of markers, tags, or other acceptable marking devices) individual animals; or

(ii) That the individual animal identified by the records was born in captivity on _____(Date).

The notarized statement in paragraph (c)(2)(i) of this section, shall be acceptable only if the notarization is dated on or before January 3, 1977. The notarized statement in paragraph (c)(2)(ii), of this section, shall be acceptable only if the notarization is dated within 15 days of the date of birth of the animal.

(3) The provisions of §§ 17.21, 17.22, and 17.23 shall apply to any individual chimpanzee (*Pan troglodytes*) within the historic range of the species, regardless of whether in the wild or captivity, and also shall apply to any individual chimpanzee not within this range, but which has originated within this range after the effective date of these regulations, and also shall apply to the progeny of any such chimpanzee, other than to the progeny of animals legally imported into the United States after the effective date of these regulations. For the purposes of this paragraph, the historic range of the chimpanzee shall consist of the following countries: Angola, Benin, Burkina Faso, Burundi, Cameroon, Central African Republic, Congo, Cote d'Ivoire, Equatorial Guinea, Gabon, Gambia, Ghana, Guinea, Guinea-Bissau, Liberia, Mali, Nigeria, Rwanda, Senegal, Sierra Leone, Sudan, Tanzania, Togo, Uganda, and Zaire.

(d) Gray wolf (*Canis lupus*) in Minnesota.

(1) *Zones.* For purposes of these regulations, the State of Minnesota is divided into the following five zones:

(i) *Zone 1—4,488 square miles.* Beginning at the point of intersection of United States and Canadian boundaries in Section 22, Township 71 North, Range 22 West, in Rainy Lake, then proceeding along the west side of Sections 22, 27, and 34 in said Township and Sections 3, 10, 15, 22, 27 and 34 in Township 70 North, Range 22 West and Sections 3 and 10 in Township 69 North, Range 22 West; then east along the south boundaries of Sections 10, 11, and 12 in said Township; then south along the Koochiching and St. Louis counties line to Highway 53; thence southeasterly along State Highway 53 to the junction with County Route 765; thence easterly along County Route 765 to the junction with Kabetogama Lake in Ash River Bay; thence along the south boundary of Section 33 in Township 69 North, Range 19 West, to the junction with the Moose River; thence southeasterly along the Moose River to Moose Lake; thence along the western shore of Moose Lake to the river between Moose Lake and Long Lake; thence along the said river to Long Lake; thence along the east shore of Long Lake to the drainage on the southeast side of Long Lake in NE¼, Section 18, Township 67 North, Range 18 West; thence along the said drainage southeasterly and subsequently northeasterly to Marion Lake, the drainage being in Sections 17 and 18, Township 67 North, Range 18 West; thence along the west shoreline of Marion Lake proceeding southeasterly to the Moose Creek; thence along Moose Creek to Flap Creek; thence southeasterly along Flap Creek to the Vermilion River; thence southerly along the Vermilion River to Vermilion Lake; thence along the Superior National Forest boundary in a southeasterly direction through Vermilion Lake passing these points: Oak Narrows, Muskrat Channel, South of Pine Island, to Hoodo Point and the junction with County Route 697; thence southeasterly on County Route 697 to the junction with State Highway 169; thence easterly along State Highway 169 to the junction with State Highway 1; thence easterly along State Highway 1 to the junction with the Erie Railroad tracks at Murphy City; thence easterly along the Erie Railroad tracks to the junction with Lake Superior at Taconite Harbor; thence northeasterly along the North Shore of Lake Superior to the Canadian Border; thence westerly along the Canadian Border to the point of beginning in Rainy Lake.

(ii) *Zone 2—1,856 square miles.* Beginning at the intersection of the Erie Mining Co. Railroad and State Highway 1 (Murphy City); thence southeasterly on State Highway 1 to the junction with County Road 4; thence southwesterly on County Road 4 to the State Snowmobile Trail (formerly the Alger-Smith Railroad); thence southwesterly to the intersection of the Old Railroad Grade and Reserve Mining Co. Railroad in Section 33 of Township 56 North, Range 9 West; thence northwesterly along the Railroad to Forest Road 107; thence westerly along Forest Road 107 to Forest Road 203; thence westerly along Forest Road 203 to the junction with County Route 2; thence in a northerly direction on County Route 2 to the junction with Forest Road 122; thence in a westerly direction along Forest Road 122 to the junction with the Duluth, Missable and Iron Range Railroad; thence in a southwesterly direction along the said railroad tracks to the junction with County Route 14; thence in a northwesterly direction along County Route 14 to the junction with County Route 55; thence in a westerly direction along County Route 55 to the junction with County Route 44; thence in a southerly direction along County Route 44 to the junction with County Route 266; thence in a southeasterly direction along County Route 266 and subsequently in a westerly direction to the junction with County Road 44; thence in a northerly direction on County Road 44 to the junction with Township Road 2815; thence westerly along Township Road 2815 to Alden Lake; thence northwesterly across Alden Lake to the inlet of the Cloquet River; thence northerly along the Cloquet River to the junction with Carrol Trail-State Forestry Road; thence west along the Carrol Trail to the junction with County Route 4 and County Route 49; thence west along County Route 49 to the junction with

the Duluth, Winnipeg and Pacific Railroad; thence in a northerly direction along said Railroad to the junction with the Whiteface River; thence in a northeasterly direction along the Whiteface River to the Whiteface Reservoir; thence along the western shore of the Whiteface Reservoir to the junction with County Route 340; thence north along County Route 340 to the junction with County Route 16; thence east along County Route 16 to the junction with County Route 346; thence in a northerly direction along County Route 346 to the junction with County Route 569; thence along County Route 569 to the junction with County Route 565; thence in a westerly direction along County Route 565 to the junction with County Route 110; thence in a westerly direction along County Route 110 to the junction with County Route 100; thence in a north and subsequent west direction along County Route 100 to the junction with State Highway 135; thence in a northerly direction along State Highway 135 to the junction with State Highway 169 at Tower; thence in an easterly direction along the southern boundary of Zone 1 to the point of beginning of Zone 2 at the junction of the Erie Railroad Tracks and State Highway 1.

(iii) *Zone 3—3,501 square miles.* Beginning at the junction of State Highway 11 and State Highway 65; thence southeasterly along State Highway 65 to the junction with State Highway 1; thence westerly along State Highway 1 to the junction with State Highway 72; thence north along State Highway 72 to the junction with an un-numbered township road beginning in the northeast corner of Section 25, Township 155 North, Range 31 West; thence westerly along the said road for approximately seven (7) miles to the junction with SFR 95: thence westerly along SFR 95 and continuing west through the southern boundary of Sections 36 through 31, Township 155 North, Range 33 West, through Sections 36 through 31, Township 155 North, Range 34 West, through Sections 36 through 31, Township 155 North, Range 35 West, through Sections 36 and 35, Township 155 North, Range 36 West to the junction with State Highway 89, thence northwesterly along State Highway 89 to the junction with County Route 44; thence northerly along County Route 44 to the junction with County Route 704; thence northerly along County 704 to the junction with SFR 49; thence northerly along SFR 49 to the junction with SFR 57; thence easterly along SFR 57 to the junction with SFR 63: thence south along SFR 63 to the junction with SFR 70; thence easterly along SFR 70 to the junction with County Route 87; thence easterly along County Route 87 to the junction with County Route 1; thence south along County Route 1 to the junction with County Route 16; thence easterly along County Route 16 to the junction with State Highway 72; thence south on State Highway 72 to the junction with a gravel road (un-numbered County District Road) on the north side of Section 31, Township 158 North, Range 30 West; thence east on said District Road to the junction with SFR 62; thence easterly on SFR 62 to the junction with SFR 175; thence south on SFR 175 to the junction with County Route 101; thence easterly on County Route 101 to the junction with County Route 11; thence easterly on County Route 11 to the junction with State Highway 11; thence easterly on State Highway 11 to the junction with State Highway 65, the point of beginning.

(iv) *Zone 4—20,883 square miles.* Excluding Zones 1, 2 and 3, all that part of Minnesota north and east of a line beginning on State Trunk Highway 48 at the eastern boundary of the State; thence westerly along Highway 48 to Interstate Highway 35; thence northerly on I–35 to State Highway 23, thence west one-half mile on Highway 23 to State Trunk Highway 18; thence westerly along Highway 18 to State Trunk Highway 65, thence northerly on Highway 65 to State Trunk Highway 210; thence westerly along Highway 210 to State Trunk Highway 6; thence northerly on State Trunk Highway 6 to Emily; thence westerly along County State Aid Highway (CSAH) 1, Crow Wing County, to CSAH 2, Cass County; thence westerly along CSAH 2 to Pine River; thence northwesterly along State Trunk Highway 371 to Backus; thence westerly along State Trunk Highway 87 to U.S. Highway 71; thence northerly along U.S. 71 to State Trunk Highway 200; thence northwesterly

along Highway 200, to County State Aid Highway (CSAH) 2, Clearwater County; thence northerly along CSAH 2 to Shevlin; thence along U.S. Highway 2 to Bagley; thence northerly along State Trunk Highway 92 to Gully; thence northerly along CSAH 2, Polk County, to CSAH 27, Pennington County; thence along CSAH 27 to State Trunk Highway 1; thence easterly on Highway 1 to CSAH 28, Pennington County; thence northerly along CSAH 28 to CSAH 54, Marshall County, thence northerly along CSAH 54 to Grygla; thence west and northerly along Highway 89 to Roseau; thence northerly along State Truck Highway 310 to the Canadian border.

(v) *Zone 5—54,603 square miles.* All that part of Minnesota south and west of the line described as the south and west border of Zone 4.

(vi) Map of regulatory zones follows:

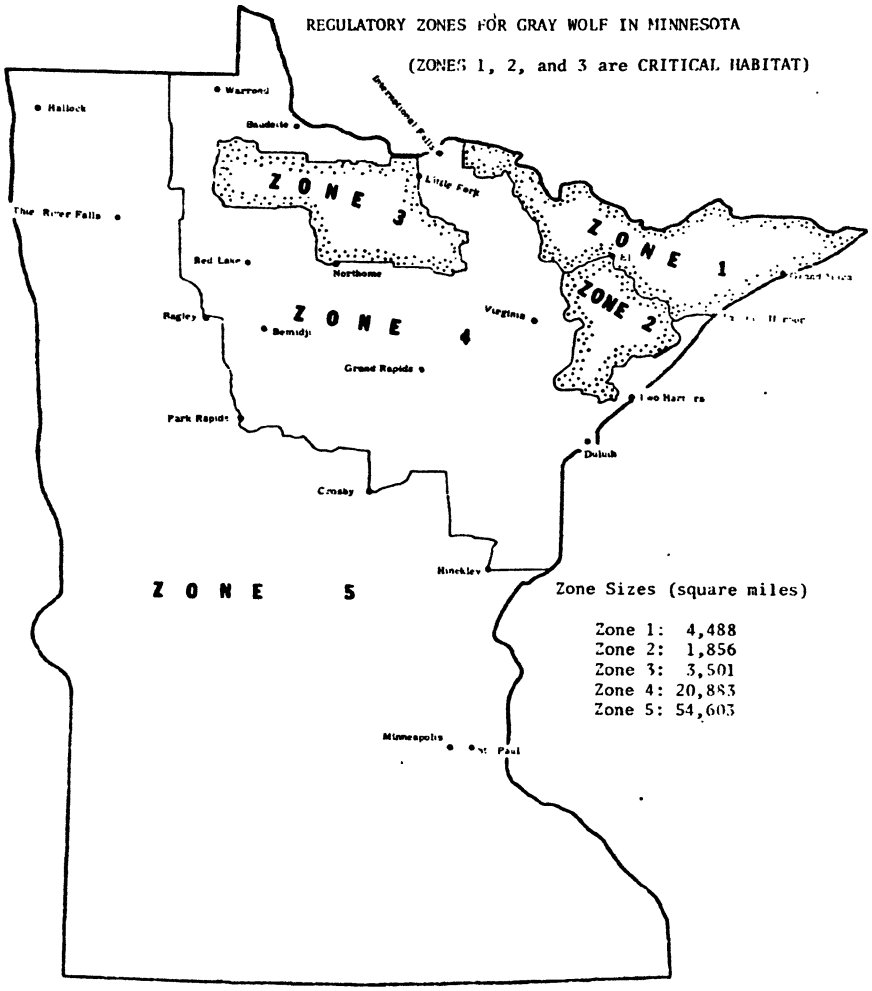

(2) *Prohibitions.* The following prohibitions apply to the gray wolf in Minnesota.

(i) *Taking.* Except as provided in this paragraph (d)(2)(i) of this section, no person may take a gray wolf in Minnesota.

(A) Any person may take a gray wolf in Minnesota in defense of his own life or the lives of others.

(B) Any employee or agent of the Service, any other Federal land management agency, or the Minnesota Department of Natural Resources, who is designated by his/her agency for such purposes, may, when acting in the course of his or her official duties, take a gray wolf in Minnesota without a permit if such action is necessary to:

(1) Aid a sick, injured or orphaned specimen; or

(2) Dispose of a dead specimen; or

(3) Salvage a dead specimen that may be useful for scientific study.

(4) Designated employees or agents of the Service or the Minnesota Department of Natural Resources may take a gray wolf without a permit in Minnesota, in zones 2, 3, 4, and 5, as delineated in paragraph (d)(1) of this section, in response to depredations by a gray wolf on lawfully present domestic animals: Provided, that such taking must occur within one-half mile of the place where such depredation occurred and must be performed in a humane manner: And provided further, that any young of the year taken on or before August 1 of that year must be released.

(C) Any employee or agent of the Service or the Minnesota Department of Natural Resources, when operating under a Cooperative Agreement with the Service signed in accordance with section 6(c) of the Endangered Species Act of 1973, who is designated by the Service or the Minnesota Department of Natural Resources for such purposes, may, when acting in the course of his or her official duties, take a gray wolf in Minnesota to carry out scientific research or conservation programs.

(ii) *Export and commercial transactions.* Except as may be authorized by a permit issued under §17.32, no person may sell or offer for sale in interstate commerce, import or export, or in the course of a commercial activity transport, ship, carry, deliver, or receive any Minnesota gray wolf.

(iii) *Unlawfully taken wolves.* No person may possess, sell, deliver, carry, transport, or ship, by any means whatsoever, a gray wolf taken unlawfully in Minnesota, except that an employee or agent of the Service, or any other Federal land management agency, or the Minnesota Department of Natural Resources, who is designated by his/her agency for such purposes, may, when acting in the course of his official duties, possess, deliver, carry, transport, or ship a gray wolf taken unlawfully in Minnesota.

(3) *Permits.* All permits available under §17.32 (General Permits—Threatened Wildlife) are available with regard to the gray wolf in Minnesota. All the terms and provisions of §17.32 apply to such permits issued under the authority of this paragraph (d)(3).

(e) African elephant (*Loxodonta africana*)—(1) *Definitions.* For the purposes of this paragraph (e):

(i) *African elephant* shall mean any member of the species *Loxodonta africana*, whether live or dead, and any part or product thereof.

(ii) *Raw ivory* means any African elephant tusk, and any piece thereof, the surface of which, polished or unpolished, is unaltered or minimally carved.

(iii) *Worked ivory* means any African elephant tusk, and any piece thereof, which is not raw ivory.

(iv) *Lip mark area* means that area of a whole African elephant tusk where the tusk emerges from the skull and which is usually denoted by a prominent ring of staining on the tusk in its natural state.

(2) *Prohibitions.* Except as provided in the exceptions in paragraph (e)(3) of this section, it shall be unlawful for any person to:

(i) Import or export any African elephant,

(ii) Possess, sell or offer for sale, receive, deliver, transport ship, or export any African elephant which was illegally imported into the United States,

(iii) Sell or offer for sale any sport-hunted trophy imported into the United States in violation of permit conditions.

(3) *Exceptions*. (i) African elephants, other than sport-hunted trophies and raw and worked ivory, may be imported or exported provided all permit requirements of 50 CFR parts 13 and 23 have been complied with.

(ii) *Ivory*. (A) Raw or worked ivory (other than sport-hunted trophies) may be imported only if:

(*1*) It is a bona fide antique of greater than 100 years of age on the day of import, or

(*2*) It was exported from the United States after being registered with the U.S. Fish and Wildlife Service.

(B) Worked ivory may be exported in accordance with the permit requirements of 50 CFR parts 13 and 23.

(C) Raw ivory may not be exported from the United States for commercial purposes under any circumstances.

(iii) Sport-hunted trophies may be imported into the United States provided:

(A) The trophy originates in a country for which the Service has received notice of that country's African elephant ivory quota for the year of export;

(B) All of the permit requirements of 50 CFR parts 13 and 23 have been complied with;

(C) A determination is made that the killing of the animal whose trophy is intended for import would enhance survival of the species; and

(D) The trophy is legibly marked by means of punch-dies, under a marking and registration system established by the country of origin, that includes the following information: Country of origin represented by the two-letter code established by the International Organization for Standardization (see appendix A to chapter I) followed by the registration number assigned to the last two digits of the year of registration and the weight of raw ivory to the nearest kilogram. Any mark must be placed on the lip mark area and indicated by a flash of color which serves as a background for such mark.

(f) *Leopard*. (1) Except as noted in paragraph (f)(2) of this section, all prohibitions of § 17.31 of this part and exemptions of § 17.32 of this part shall apply to the leopard populations occurring in southern Africa to the south of a line running along the borders of the following countries: Gabon/Rio Muni; Gabon/Cameroon; Congo/Cameroon; Congo/Central African Republic; Zaire/Central African Republic; Zaire/Sudan; Uganda/Sudan; Kenya/Sudan; Kenya/Ethiopia; Kenya/Somalia.

(2) A sport-hunted leopard trophy legally taken after the effective date of this rulemaking, from the area south of the line delineated above, may be imported into the United States without a Threatened Species permit pursuant to § 17.32 of this part, provided that the applicable provisions of 50 CFR part 23 have been met.

(g) Utah prairie dog (*Cynomys parvidens*). (1) Except as noted in paragraph (g)(2) of this section, all prohibitions of 50 CFR 17.31 (a) and (b), and exemptions of 50 CFR 17.32 shall apply to the Utah prairie dog.

(2) A Utah prairie dog may be taken on private land throughout its range under a permit issued by the Utah Division of Wildlife Resources, in accordance with the laws of the State of Utah, provided that such taking does not exceed 6,000 animals annually and that such taking is confined to the period from June 1 to December 31. Records on permitted take maintained by the State shall be made available to the U.S. Fish and Wildlife Service on request.

(3) If the Service receives substantive evidence that takings pursuant to paragraph (g)(2) of this section are having an effect that is inconsistent with the conservation of the Utah prairie dog, the Service may immediately prohibit or restrict such taking as appropriate for the conservation of the species.

(h) Mountain lion (*Felis concolor*). (1) Except as allowed in paragraphs (h)(2), (h)(3), and (h)(4) of this section, no person shall take any free-living mountain lion (*Felis concolor*) in Florida.

(2) A mountain lion (*Felis concolor*) may be taken in this area under a valid threatened species permit issued pursuant to 50 CFR 17.52.

(3) A mountain lion (*Felis concolor*) may be taken in Florida by an employee or designated agent of the Service or the Florida Game and Fresh Water Fish Commission for taxonomic

identification or other reasons consistent with the conservation of the endangered Florida panther (*Felis concolor coryi*). When it has been established by the Service, in consultation with the State, that an animal in question is not a Florida panther (*Felis concolor coryi*) or an eastern cougar (*Felis concolor couguar*), such animals may be removed from the wild. The disposition of animals so taken shall be at the discretion of the Florida Game and Fresh Water Fish Commission, with the concurrence of the Fish and Wildlife Service.

(4) Take for reasons of human safety is allowed as specified under 50 CFR 17.21(c)(2) and 17.21(c)(3)(iv).

(5) Any take pursuant to paragraph (h)(4) of this section must be reported in writing to the U.S. Fish and Wildlife Service, Division of Law Enforcement, P.O. Box 3247, Arlington, Virginia 22203, within 5 days. The specimen may only be retained, disposed of, or salvaged in accordance with directions from the Service.

(i) Louisiana black bear (*Ursus americanus luteolus*). (1) Except as noted in paragraph (i)(2) of this section, all prohibitions of §17.31 and exemptions of §17.32 shall apply to any black bear within the historic range of the Louisiana black bear (Texas, Louisiana and Mississippi).

(2) Subsection 17.40(i)(1) and §17.31 shall not prohibit effects incidental to normal forest management activities within the historic range of the Louisiana black bear except for activities causing damage to or loss of den trees, den tree sites or candidate den trees. For purposes of this exemption, normal forest management activities are defined as those activities that support a sustained yield of timber products and wildlife habitats, thereby maintaining forestland conditions in occupied habitat. For purposes of this special rule, candidate den trees are considered to be bald cypress and tupelo gum with visible cavities, having a minimum diameter at breast height (DBH) of 36 inches, and occurring in or along rivers, lakes, streams, bayous, sloughs, or other water bodies.

(3) This express exemption for normal forest management activities provided by this special rule is subject to modification or withdrawal if the Service determines that this provision fails to further the conservation of the Louisiana black bear.

(j) Argali (*Ovis ammon*) in Kyrgyzstan, Mongolia, and Tajikistan. (1) Except as noted in paragraph (j)(2) of this section, all prohibitions of §17.31 of this part and exemptions of §17.32 of this part shall apply to this species in Kyrgyzstan, Mongolia, and Tajikistan

(NOTE. In all other parts of its range the argali is classified as endangered and covered by §17.21).

(2) Upon receiving from the governments of Kyrgyzstan, Mongolia, and Tajikistan properly documented and verifiable certification that (i) argali populations in those countries are sufficiently large to sustain sport hunting, (ii) regulating authorities have the capacity to obtain sound data on these populations, (iii) regulating authorities recognize these populations as a valuable resource and have the legal and practical capacity to manage them as such, (iv) the habitat of these populations is secure, (v) regulating authorities can ensure that the involved trophies have in fact been legally taken from the specified populations, and (vi) funds derived from the involved sport hunting are applied primarily to argali conservation, the Director may, consistent with the purposes of the Act, authorize by publication of a notice in the FEDERAL REGISTER the importation of personal sport-hunted argali trophies, taken legally in Kyrgyzstan, Mongolia, and Tajikistan after the date of such notice, without a Threatened Species permit pursuant to §17.32 of this part, provided that the applicable provisions of 50 CFR part 23 have been met.

(k) Canada lynx (*Lynx canadensis*). (1) *What lynx does this special rule apply to?* The regulations in this paragraph (k) apply to all wild and captive lynx in the contiguous United States.

(2) *What activities are prohibited for wild lynx?* All prohibitions and provisions of 50 CFR 17.31 and 17.32 apply to wild lynx found in the contiguous United States.

(3) *What is considered a captive lynx?* (i) For purposes of this paragraph (k), captive lynx means lynx, whether alive

or dead, and any part or product, if the specimen was in captivity at the time of the listing, born in captivity, or lawfully imported or transported into the contiguous United States.

(ii) Lynx that were either born or held in captivity and then released into the wild are considered wild.

(4) *What activities are allowed for captive lynx?* (i) *Take.* You may take lawfully obtained captive lynx without a permit.

(ii) *Import and export.* You may export captive live lynx, parts or products of captive lynx provided the specimens are tagged with Convention on International Trade in Endangered Species of Wild Fauna and Flora (CITES) export tags and/or accompanied by a valid CITES export permit. You may import lawfully obtained lynx that originated outside the United States when you follow the requirements of CITES.

(iii) *Interstate commerce.* You may deliver, receive, carry, transport, ship, sell, offer to sell, purchase, or offer to purchase in interstate commerce captive lynx and captive lynx parts and products in accordance with State or tribal laws and regulations. In addition, lynx pelts that are properly tagged with valid CITES export tags also qualify for this exemption on interstate commerce.

(5) *Are any activities not allowed or restricted for captive lynx?* You must comply with all applicable State and tribal laws and regulations. Violation of State or tribal law will also be a violation of the Act.

(l) Preble's meadow jumping mouse (*Zapus hudsonius preblei*). (1) *What is the definition of take?* To harass, harm, pursue, hunt, shoot, wound, trap, kill, or collect; or attempt to engage in any such conduct. Incidental take is that which occurs when it is incidental to and not the purpose of an otherwise lawful activity. Any take that is not authorized by permit provided through section 7 or section 10 of the Act or that is not covered by the exemptions described below is considered illegal take.

(2) *When is take of Preble's meadow jumping mice allowed?* Take of Preble's meadow jumping mice resulting from the following legally conducted activities, in certain circumstances as described below, is allowed:

(i) *Take under permits.* Any person with a valid permit issued by the Service under §17.32 may take Preble's meadow jumping mice pursuant to the terms of the permit.

(ii) *Rodent control.* Preble's meadow jumping mice may be taken incidental to rodent control undertaken within 10 feet of or inside any structure. ''Rodent control'' includes control of mice and rats by trapping, capturing, or otherwise physically capturing or killing, or poisoning by any substance registered with the Environmental Protection Agency as required by the Federal Insecticide, Fungicide, and Rodenticide Act (7 U.S.C. 136) and applied consistent with its labeling. ''Structure'' includes but is not limited to any building, stable, grain silo, corral, barn, shed, water or sewage treatment equipment or facility, enclosed parking structure, shelter, gazebo, bandshell, or restroom complex.

(iii) *Established, ongoing agricultural activities.* Preble's meadow jumping mice may be taken incidental to agricultural activities, including grazing, plowing, seeding, cultivating, minor drainage, burning, mowing, and harvesting, as long as these activities are established, ongoing activities and do not increase impacts to or further encroach upon the Preble's meadow jumping mouse or its habitat. New agricultural activities or those that expand the footprint or intensity of the activity are not considered to be established, ongoing activities.

(iv) *Maintenance and replacement of existing landscaping.* Preble's meadow jumping mice may be taken incidental to the maintenance and replacement of any landscaping and related structures and improvements, as long as they are currently in place and no increase in impervious surfaces would result from their maintenance and improvement. Construction of new structures or improvements or expansion of the landscaping in a manner that increases impervious surfaces would not be considered maintenance and replacement of existing landscaping.

(v) *Existing uses of water.* Preble's meadow jumping mice may be taken incidentally as a result of existing uses

of water associated with the exercise of perfected water rights pursuant to State law and interstate compacts and decrees. (A ''perfected water right'' is a right that has been put to beneficial use and has been permitted, decreed, or adjudicated pursuant to State law.) Increasing the use or altering the location of use of an existing water right would not be considered an existing use of water.

(vi) *Noxious weed control.* Preble's meadow jumping mice may be taken incidental to noxious weed control that is conducted in accordance with:

(A) Federal law, including Environmental Protection Agency label restrictions;

(B) Applicable State laws for noxious weed control;

(C) Applicable county bulletins;

(D) Herbicide application guidelines as prescribed by herbicide manufacturers; and

(E) Any future revisions to the authorities listed in paragraphs (l)(2)(vi)(A) through (D) of this section that apply to the herbicides proposed for use within the species' range as specified in the fourth column of the table in § 17.11(h).

(vii) *Ditch maintenance activities.* Preble's meadow jumping mice may be taken incidental to normal and customary ditch maintenance activities only if the activities:

(A) Result in the annual loss of no more than ¼ mile of riparian shrub habitat per linear mile of ditch, including burning of ditches that results in the annual loss of no more than ¼ mile of riparian shrub habitat per linear mile of ditch.

(B) Are performed within the historic footprint of the surface disturbance associated with ditches and related infrastructure, and

(C) Follow the Best Management Practices described in paragraphs (l)(2)(vii)(C)(*1*) through (*3*) of this section.

(*1*) Persons engaged in ditch maintenance activities shall avoid, to the maximum extent practicable, impacts to shrub vegetation. For example, if accessing the ditch for maintenance or repair activities from an area containing no shrubs is possible, then damage to adjacent shrub vegetation shall be avoided.

(*2*) Persons engaged in placement or sidecasting of silt and debris removed during ditch cleaning, vegetation or mulch from mowing or cutting, and other material from ditch maintenance shall, to the maximum extent practicable, avoid shrub habitat and at no time disturb more than ¼ mile of riparian shrub habitat per linear mile of ditch within any calendar year.

(*3*) To the maximum extent practicable, all ditch maintenance activities should be carried out during the Preble's hibernation season, November through April.

(D) All ditch maintenance activities carried out during the Preble's active season, May through October, should be conducted during daylight hours only.

(E) Ditch maintenance activities that would result in permanent or long-term loss of potential habitat that would not be considered normal or customary include replacement of existing infrastructure with components of substantially different materials and design, such as replacement of open ditches with pipeline or concrete-lined ditches, replacement of an existing gravel access road with a permanently paved road, or replacement of an earthen diversion structure with a rip-rap and concrete structure, and construction of new infrastructure or the movement of existing infrastructure to new locations, such as realignment of a ditch, building a new access road, or installation of new diversion works where none previously existed.

(3) *When is take of Preble's not allowed?* (i) Any manner of take not described under paragraph (l)(2) of this section.

(ii) No person may import or export, ship in interstate commerce in the course of commercial activity, or sell or offer for sale in interstate or foreign commerce any Preble's meadow jumping mice.

(iii) No person, except for an authorized person, may possess, sell, deliver, carry, transport, or ship any Preble's meadow jumping mice that have been taken illegally.

(4) *Where does this rule apply?* The take exemptions provided by this rule

are applicable within the significant portion of the range of the Preble's meadow jumping mouse as specified in the fourth column of the table in §17.11(h).

(m) *Vicuña*. This paragraph (m) applies to the threatened vicuña (*Vicugna vicugna)*.

(1) *What activities involving vicuña are prohibited by this rule?* (i) *Appendix I populations*. All provisions of §17.31 (a) and (b) and §17.32 apply to vicuña and vicuña parts and products originating from populations currently listed in Appendix I of the Convention on International Trade in Endangered Species of Wild Fauna and Flora (CITES).

(ii) *Import, export, and re-export*. Except as provided in paragraph (m)(2) of this section, you must not import, export, or re-export, or present for export or re-export without valid CITES permits vicuña or vicuña parts and products originating from populations listed in Appendix II of CITES.

(iii) *Commercial activity*. Except as provided in paragraph (m)(2) of this section, you must not sell or offer for sale, deliver, receive, carry, transport, or ship in interstate or foreign commerce in the course of a commercial activity vicuña or vicuña parts and products from populations listed in Appendix II of CITES.

(iv) It is unlawful for any person subject to the jurisdiction of the United States to commit, attempt to commit, solicit to commit, or cause to be committed any acts described in paragraphs (m)(1)(ii)-(iii) of this section.

(2) *What activities involving vicuña are allowed by this rule?* You may import, export, or re-export, or place in interstate or foreign commerce, vicuña products, consisting of either raw fiber or items and cloth made, or partially made, from vicuña fiber, without a threatened species permit issued according to §17.32 only when the provisions in parts 13, 14, and 23 of this chapter and the requirements of the applicable subparagraphs of this paragraph (m)(2) have been met:

(i) *Import, export, or re-export*. You may import, export, or re-export into or from the United States vicuña products, consisting of either raw fiber or items and cloth made, or partially made, from vicuña fiber originating in a country authorized under paragraph (m)(4) of this section, provided the following conditions are met:

(A) The vicuña product must comply with all CITES product annotations as given in the CITES Secretariat's official list of the CITES Appendices, and all imports, exports, and re-exports of vicuña products (including raw fiber re-exported from, or products manufactured in, intermediary countries) must be identified as follows:

(*1*) *Cloth, cloth products, and other finished products (including luxury handicrafts and knitted articles not produced in the country of origin):* The reverse side of cloth, cloth products, and other finished products (including luxury handicrafts and knitted articles not produced in the country of origin), and samples of any of these items, must bear the logo adopted by countries signatory to the ''Convenio para la Conservación y Manejo de la Vicuña'' and the words ''VICUÑA—(Country of Origin),'' where country of origin is the name of the country where the vicuña fiber in the products originated, either Argentina, Bolivia, Chile, or Peru. The logo and words may be woven into the item, or may be on a label sewn into the item.

(*2*) *Luxury handicrafts and knitted articles produced in the country of origin:* The luxury handicraft or knitted article must bear the logo adopted by countries signatory to the ''Convenio para la Conservación y Manejo de la Vicuña'' and the words ''VICUÑA—(Country of Origin)—ARTESANIA,'' where country of origin is the name of the country where the vicuña fiber in the products, and the products themselves, originated, either Argentina, Bolivia, Chile, or Peru. The logo and words may be woven into the item, or may be on a label sewn into the item.

(*3*) *Bulk shipments of raw fiber:* The bulk shipment of raw fiber must be sealed with a tamper-proof seal and have the following:

(*i*) An identification tag with a code identifying the country of origin of the vicuña fiber and the CITES export permit number; and

(*ii*) The logo adopted by countries signatory to the ''Convenio para la Conservación y Manejo de la Vicuña'' and the words ''VICUÑA—(Country of

Origin),'' where country of origin is the name of the original exporting country where the vicuña fiber in the products originated, either Argentina, Bolivia, Chile, or Peru.

(B) The shipment must be accompanied by a CITES permit or certificate that contains the following information:

(*1*) The country of origin, its export permit number, and date of issuance.

(*2*) If re-export, the country of re-export, its certificate number, and date of issuance.

(*3*) If applicable, the country of last re-export, its certificate number, and date of issuance.

(C) At the time of import, for each shipment covered by this exception, the country of origin and each country of re-export involved in the trade of a particular shipment must have designated both a CITES Management Authority and Scientific Authority, and have not been identified by the CITES Conference of the Parties, the CITES Standing Committee, or in a Notification from the CITES Secretariat as a country from which Parties should not accept permits. A listing of all countries that have not designated both a Management Authority and Scientific Authority, or that have been identified as a country from which Parties should not accept permits is available by writing: The Division of Management Authority, ARLSQ Room 700, 4401 N. Fairfax Drive, U.S. Fish and Wildlife Service, Arlington, VA 22203. The list is also on our website (*http:\\international.fws.gov*).

(ii) *Noncommercial accompanying baggage.* The conditions described in paragraph (m)(2)(i) of this section also apply to noncommercial personal effects in accompanying baggage or household effects from Appendix II populations. Such items are treated the same as Appendix II commercial shipments, and must comply with the same documentary requirements. All other noncommercial personal effects in accompanying baggage or household effects require both a CITES Appendix I permit and a permit as described in § 17.32.

(iii) *Embryos, gametes, blood, other tissue samples, and live animals.* This special rule does not apply to embryos, gametes, blood, or other tissue samples of vicuña, or to live vicuña. Import of such specimens requires an import permit as described in § 17.32 in addition to CITES Appendix I import and export permits, and will be issued only for bona fide scientific research contributing to conservation of the species in the wild.

(3) *When and how will the Service inform the public of additional restrictions in trade of vicuña?* Except in rare cases involving extenuating circumstances that do not adversely affect the conservation of the species, we will issue an information notice that identifies a restriction on trade in specimens of vicuña addressed in this paragraph (m) if any of the following criteria are met:

(i) The country is listed in a Notification to the Parties by the CITES Secretariat as lacking a designated Management or Scientific Authority that issues CITES documents or their equivalent.

(ii) The country is identified in any action adopted by the Conference of the Parties to the Convention, the Convention's Standing Committee, or in a Notification issued by the CITES Secretariat, whereby Parties are asked not to accept shipments of specimens of any CITES-listed species from the country in question.

(iii) The Service's Division of Scientific Authority administratively determines that the conservation or management status of threatened vicuña populations in a range country has changed, such that continued recovery of the vicuña population in that country may be compromised, as a result of one or more of the following factors:

(A) A change in range country laws or regulations that lessens protection for vicuña;

(B) A change in range country management programs that lessens protection for vicuña;

(C) A documented decline in wild vicuña population numbers;

(D) A documented increase in poaching of vicuña;

(E) A documented decline in vicuña habitat quality or quantity; or

(F) Other natural or man-made factors affecting the species' recovery.

(iv) A listing of all countries that have not designated both a Management Authority and Scientific Authority, or that have been identified as a country from which Parties should not accept permits is available by writing: The Division of Management Authority, ARLSQ Room 700, 4401 N. Fairfax Drive, U.S. Fish and Wildlife Service, Arlington, VA 22203. The list is also on our website (*http:\\international.fws.gov*).

(4) *What must vicuña range countries do in order to be authorized under the special rule to export to the United States?*—(i) *Annual Report.* Range country governments (Argentina, Bolivia, Chile, and Peru) wishing to export specimens of vicuña to the United States will need to provide an annual report containing the most recent information available on the status of the species, following the information guidelines specified below. The first submission of a status report will be required as of July 1, 2003, and every year thereafter on the anniversary of that date. For each range country, the following information should be provided in the annual report:

(A) A description of any revisions to the management program, especially any changes in management approaches or emphasis;

(B) New information obtained in the last year on vicuña distribution, population status, or population trends, for the country as a whole or for specific protected areas, and a detailed description of the methodology used to obtain such information;

(C) Results of any research projects concluded in the last year on the biology of vicuña in the wild, particularly its population biology, habitat use, and genetics, and a description of any new research projects undertaken on the biology of vicuña in the wild, particularly its population biology, habitat use, and genetics;

(D) A description of any changes to national and/or provincial laws and programs relating to vicuña conservation, in particular those laws and regulations related to harvest and use of the vicuña, and export of vicuña parts and products;

(E) A description of any changes in the number or size of natural reserves or national parks that provide protected habitat for the vicuña;

(F) A summary of law enforcement activities undertaken in the last year, and a description of any changes in programs to prevent poaching, smuggling, and illegal commercialization of the vicuña;

(G) A description of the current management and harvest (or ''sustainable use'') programs for wild populations of the vicuña, including: any changes in the location and population size of wild populations being managed for sustainable use; any changes in the harvest management practices being used for each population; any changes in current harvest quotas for wild populations, if any; any changes in protocols for translocations undertaken as part of the use program; a summary of the specific financial costs of and revenues generated by the sustainable use program over the last year; and a summary of documented conservation benefits resulting from the sustainable use program over the last year;

(H) A description of current management and harvest (or ''sustainable use'') programs for captive and so-called ''semi-captive'' populations of the vicuña, including: any changes in the number and location of all captive and ''semi-captive'' populations; any changes in the size (ha) of each captive enclosure and the number of vicuña maintained therein; any changes in protocols for translocations undertaken as part of the use program; a summary of the financial costs of and revenues generated by the sustainable use program over the last year; and documented conservation benefits resulting from the sustainable use program over the last year (information on captive and ''semi-captive'' populations must be separate from that provided for wild populations); and

(I) Export data for the last year.

(ii) The Service's Division of Scientific Authority will conduct a review every 2 years, using information in the annual reports, to determine whether range country management programs are effectively achieving conservation benefits for the vicuña. Failure to submit an annual report could result in a restriction on trade in specimens of vicuña as addressed in paragraph (m)(3)

of this section. Based on information contained in the annual reports and any other pertinent information it has available, the Service may restrict trade from a range country, as addressed in paragraph (m)(3) of this section, if it determines that the conservation or management status of threatened vicuña populations in a range country has changed, such that continued recovery of the vicuña population in that country may be compromised. Trade restrictions may result from one or more of the following factors:

(A) A change in range country laws or regulations that lessens protection for vicuña;

(B) A change in range country management programs that lessens protection for vicuña;

(C) A documented decline in wild vicuña population numbers;

(D) A documented increase in poaching of vicuña;

(E) A documented decline in vicuña habitat quality or quantity; or

(F) Other natural or man-made factors affecting the species' recovery.

(n)–(o) [Reserved]

(p) Northern sea otter (*Enhydra lutris kenyoni*).

(1) *To what population of sea otter does this special rule apply?* The regulations in paragraph (p) of this section apply to the southwest Alaska distinct population segment (DPS) of the northern sea otter as set forth at § 17.11(h) of this part.

(2) *What provisions apply to this DPS?* Except as noted in paragraph (p)(3) of this section, all prohibitions and provisions of §§ 17.31 and 17.32 of this part apply to the southwest Alaska DPS of the northern sea otter.

(3) *What additional activities are allowed for this DPS?* In addition to the activities authorized under paragraph (p)(2) of this section, you may conduct any activity authorized or exempted under the Marine Mammal Protection Act (16 U.S.C. 1361 *et seq.*) with a part or product of a southwest Alaska DPS northern sea otter, provided that:

(i) The product qualifies as an authentic native article of handicrafts or clothing as defined in § 17.3 of this part; and

(A) It was created by an Indian, Aleut, or Eskimo who is an Alaskan Native, and

(B) It is not being exported or imported for commercial purposes; or

(ii) The part or product is owned by an Indian, Aleut, or Eskimo who is an Alaskan Native and resides in Alaska, or by a Native inhabitant of Russia, Canada, or Greenland, and is part of a cultural exchange; or

(iii) The product is owned by a Native inhabitant of Russia, Canada, or Greenland, and is in conjunction with travel for noncommercial purposes; or

(iv) The part or product has been received or acquired by a person registered as an agent or tannery under § 18.23 of this subchapter.

(4) *What other wildlife regulations may apply?* All applicable provisions of 50 CFR parts 14, 18, and 23 must be met.

(q) Polar bear (*Ursus maritimus*).

(1) Except as noted in paragraphs (q)(2) and (q)(4) of this section, all prohibitions and provisions of §§ 17.31 and 17.32 of this part apply to the polar bear.

(2) None of the prohibitions in § 17.31 of this part apply to any activity that is authorized or exempted under the Marine Mammal Protection Act (MMPA), 16 U.S.C. 1361 et seq., the Convention on International Trade in Endangered Species of Wild Fauna and Flora (CITES), or both, provided that the person carrying out the activity has complied with all terms and conditions that apply to that activity under the provisions of the MMPA and CITES and their implementing regulations.

(3) All applicable provisions of 50 CFR parts 14, 18, and 23 must be met.

(4) None of the prohibitions in § 17.31 of this part apply to any taking of polar bears that is incidental to, but not the purpose of, carrying out an otherwise lawful activity within the United States, except for any incidental taking caused by activities in areas subject to the jurisdiction or sovereign rights of the United States within the current range of the polar bear.

[40 FR 44415, Sept. 26, 1975]

EDITORIAL NOTE: For FEDERAL REGISTER citations affecting § 17.40, see the List of CFR Sections Affected, which appears in the Finding Aids section of the printed volume and on GPO Access.

§ 17.41 Special rules—birds.

(a) Bald eagles (*Haliaeetus leucocephalus*) wherever listed as threatened under § 17.11(h). All provisions of §§ 17.31 and 17.32 apply to any threatened bald eagle, with the following exceptions:

(1) The Service will consider any permit that we issue for bald eagles under § 21.22 (banding and marking permits) or part 22 of this chapter (permits for certain activities with bald or golden eagles) to satisfy all requirements of § 17.31 and the permits we issue under § 17.32.

(2) The Service will not require a second permit under § 17.32 for any activity that is covered by a permit issued under § 21.22 or part 22 of this chapter.

(3) The Service will require a permit under § 17.32 for any activity that is not covered by a permit issued under § 21.22 or part 22 of this chapter.

(b) Coastal California gnatcatcher (*Polioptila californica californica*). (1) Except as noted in paragraphs (b)(2) and (3) of this section, all prohibitions of § 17.31(a) and (b) shall apply to the coastal California gnatcatcher.

(2) Incidental take of the coastal California gnatcatcher will not be considered a violation of section 9 of the Endangered Species Act of 1973, as amended (Act), if it results from activities conducted pursuant to the State of California's Natural Community Conservation Planning Act of 1991 (NCCP), and in accordance with a NCCP plan for the protection of coastal sage scrub habitat, prepared consistent with the State's NCCP Conservation and Process Guidelines, *provided that:*

(i) The NCCP plan has been prepared, approved, and implemented pursuant to California Fish and Game Code sections 2800–2840; and

(ii) The Fish and Wildlife Service (Service) has issued written concurrence that the NCCP plan meets the standards set forth in 50 CFR 17.32(b)(2). The Service shall issue its concurrence pursuant to the provisions of the Memorandum of Understanding (MOU), dated December 4, 1991, between the California Department of Fish and Game and the Service regarding coastal sage scrub natural community conservation planning in southern California. (Copies of the State's NCCP Conservation and Process Guidelines and the MOU are available from the U.S. Fish and Wildlife Service, Carlsbad Field Office, 2730 Loker Avenue West, Carlsbad, CA 92008.) The Service shall monitor the implementation of the NCCP plan and may revoke its concurrence under this paragraph (b)(2)(ii) if the NCCP plan, as implemented, fails to adhere to the standards set forth in 50 CFR 17.32(b)(2).

(3) During the period that a NCCP plan referred to in paragraph (b)(2) of this section is being prepared, incidental take of the coastal California gnatcatcher will not be a violation of section 9 of the Act if such take occurs within an area under the jurisdiction of a local government agency that is enrolled and actively engaged in the preparation of such a plan and such take results from activities conducted in accordance with the NCCP Conservation Guidelines and Process Guidelines.

(4) The Service will monitor the implementation of the NCCP Conservation and Process Guidelines as a whole, and will conduct a review every 6 months to determine whether the guidelines, as implemented, are effective in progressing toward or meeting regional and subregional conservation objectives during the interim planning period. If the Service determines that the guidelines are not effecting adequate progress toward or meeting regional and subregional conservation objectives, the Service will consult with the California Department of Fish and Game pursuant to the MOU to seek appropriate modification of the guidelines or their application as defined therein. If appropriate modification of the guidelines or their application as defined therein does not occur, the Service may revoke the interim take provisions of this special rule on a subregional or subarea basis. The Service will publish the findings for revocation in the FEDERAL REGISTER and provide for a 30-day public comment period prior to the effective date for revoking the provisions of the special rule in a particular area. Revocation would result in the reinstatement of the take prohibitions set forth under 50 CFR

17.31(a) and (b) in the affected NCCP area.

[43 FR 6233, Feb. 14, 1978, as amended at 58 FR 65095, Dec. 10, 1993; 60 FR 36010, July 12, 1995; 72 FR 37372, July 9, 2007; 73 FR 23970, May 1, 2008]

§ 17.42 Special rules—reptiles.

(a) American alligator (*Alligator mississippiensis*)—(1) *Definitions*. For purposes of this paragraph (a) the following definitions apply:

(i) *American alligator* means any specimen of the species *Alligator mississippiensis*, whether alive or dead, including any skin, part, product, egg, or offspring thereof held in captivity or from the wild.

(ii) The definitions of *crocodilian skins* and *crocodilian parts* in § 23.70(b) of this subchapter apply to this paragraph (a).

(2) *Taking*. No person may take any American alligator, except:

(i) Any employee or agent of the Service, any other Federal land management agency, or a State conservation agency, who is designated by the agency for such purposes, may, when acting in the course of official duties, take an American alligator.

(ii) Any person may take an American alligator in the wild, or one which was born in captivity or lawfully placed in captivity, and may deliver, receive, carry, transport, ship, sell, offer to sell, purchase, or offer to purchase such alligator in interstate or foreign commerce, by any means whatsoever and in the course of a commercial activity in accordance with the laws and regulations of the State of taking subject to the following conditions:

(A) Any skin of an American alligator may be sold or otherwise transferred only if the State or Tribe of taking requires skins to be tagged by State or tribal officials or under State or tribal supervision with a Service-approved tag in accordance with the requirements in part 23 of this subchapter; and

(B) Any American alligator specimen may be sold or otherwise transferred only in accordance with the laws and regulations of the State or Tribe in which the taking occurs and the State or Tribe in which the sale or transfer occurs.

(3) *Import and export*. Any person may import or export an American alligator specimen provided that it is in accordance with part 23 of this subchapter.

(4) *Recordkeeping*. (i) Any person not holding an import/export license issued by the Service under part 14 of this subchapter and who imports, exports, or obtains permits under part 23 of this subchapter for the import or export of American alligator shall keep such records as are otherwise required to be maintained by all import/export licensees under part 14 of this subchapter. Such records shall be maintained as in the normal course of business, reproducible in the English language, and retained for 5 years from the date of each transaction.

(ii) Subject to applicable limitations of law, duly authorized officers at all reasonable times shall, upon notice, be afforded access to examine such records required to be kept under paragraph (a)(4)(i) of this section, and an opportunity to copy such records.

(b) Green sea turtle (*Chelonia mydas*), loggerhead sea turtle (*Caretta caretta*), olive ridley sea turtle (*Lepidochelys olivacea*) (these do not include the populations listed as endangered in § 17.11).

(1) *Prohibitions*. Subject to the permits allowable under the following paragraph (b)(2) of this section, all of the provisions set forth in § 17.31 (which incorporate portions of § 17.21) shall apply to this wildlife with the following exceptions:

(i) Section 17.21(c)(2) (self-defense) is not applicable.

(ii) In § 17.21(c)(3)(i), the word ''orphaned'' is replaced by the word ''stranded.''

(iii) Delete § 17.21(c)(3)(iv) (Wildlife threatening human safety).

(iv) [Reserved]

(v) The prohibition against taking shall not apply to incidental catches, as specified in 50 CFR 227.72(e).

(vi) The prohibition against taking within the United States or the territorial sea of the United States shall not apply to subsistence taking, as specified in 50 CFR 227.72(f).

(2) *Permits*. (i) For those activities which come under the jurisdiction of the Service, only permits for scientific purposes, enhancement of propagation or survival, zoological exhibition or

educational purposes, are available under § 17.32. Procedures for issuance of permits are found in § 17.32 and, for those activities which come under the jurisdiction of the National Marine Fisheries Service, subpart E of part 220. All the provisions of § 17.32 apply to permits issued by the Service.

(c) *Threatened crocodilians*—(1) *What are the definitions of terms used in this paragraph (c)?*

(i) *Threatened crocodilian* means any live or dead specimen of the following species: yacare caiman (*Caiman yacare*), common caiman (*Caiman crocodilus crocodilus*), brown caiman (*Caiman crocodilus fuscus*, including *Caiman crocodilus chiapasius*), saltwater crocodile (*Crocodylus porosus*) originating in Australia (also referred to as Australian saltwater crocodile), and Nile crocodile (*Crocodylus niloticus*).

(ii) The definitions of *crocodilian skins* and *crocodilian parts* in § 23.70(b) and *re-export* in § 23.5 of this subchapter apply to this paragraph (c).

(2) *What activities involving threatened crocodilians are prohibited by this rule?*

(i) All provisions of §§ 17.31 and 17.32 apply to live specimens, including viable eggs, of all threatened crocodilians and to any specimen of the Appendix-I Nile crocodile.

(ii) Except as provided in paragraph (c)(2)(i) of this section, the following prohibitions apply to threatened crocodilians.

(A) *Import, export, and re-export.* Except as provided in paragraph (c)(3) of this section, it is unlawful to import, export, or re-export, or attempt to import, export, or re-export without valid permits as required under parts 17 and 23 of this subchapter any threatened crocodilians, including their skins, parts, and products.

(B) *Commercial activity*. Except as provided in paragraph (c)(3) of this section, it is unlawful, in the course of a commercial activity, to sell or offer for sale, deliver, receive, carry, transport, or ship in interstate or foreign commerce any threatened crocodilians, including their skins, parts, and products.

(C) It is unlawful for any person subject to the jurisdiction of the United States to commit, attempt to commit, solicit to commit, or cause to be committed any acts described in paragraphs (c)(2)(i) and (c)(2)(ii)(A) and (B) of this section.

(3) *What activities involving threatened crocodilians are allowed by this rule?* Except as provided in (c)(2)(i), you may import, export, or re-export, or sell or offer for sale, deliver, receive, carry, transport, or ship in interstate or foreign commerce and in the course of a commercial activity, threatened crocodilian skins, parts, and products without a threatened species permit otherwise required under § 17.32 provided the requirements of parts 13, 14, and 23 of this subchapter and the requirements of paragraphs (c)(3) and (4) of this section have been met.

(i) *Skins and parts*. Except as provided in (c)(3)(ii) of this section, the import, export, or re-export of threatened crocodilian skins and crocodilian parts is allowed provided the following conditions are met:

(A) Each crocodilian skin and crocodilian part imported, exported, or re-exported must be tagged or labeled in accordance with § 23.70 of this subchapter.

(B) Any countries re-exporting crocodilian skins or parts must have implemented an administrative system for the effective matching of imports and re-exports.

(C) If a shipment contains more than 25 percent replacement tags, the U.S. Management Authority will consult with the Management Authority of the re-exporting country before clearing the shipment. Such shipments may be seized if we determine that the requirements of the Convention have not been met.

(D) The country of origin and any intermediary country(s) must be effectively implementing the Convention. If we receive persuasive information from the CITES Secretariat or other reliable sources that a specific country is not effectively implementing the Convention, we will prohibit or restrict imports from such country(s) as appropriate for the conservation of the species.

(ii) *Meat, skulls, scientific specimens, products, and noncommercial personal or household effects.* The tagging requirements in paragraph (c)(3)(i) of this section for skins and parts do not apply to

the import, export, or re-export of threatened crocodilian meat, skulls, scientific specimens, or products or to the noncommercial import, export, or re-export of personal effects in accompanying baggage or household effects.

(4) *When and how will the Service inform the public of additional restrictions in trade of threatened crocodilians?* Except in rare cases involving extenuating circumstances that do not adversely affect the conservation of the species, the Service will issue an information bulletin (posted on our websites, *http:\\www.fws.gov/le* and *http:\\www.fws.gov/international*) announcing additional restrictions on trade of specimens of threatened crocodilians if any of the following criteria are met:

(i) The country is listed in a Notification to the Parties by the CITES Secretariat as not having designated Management and Scientific Authorities.

(ii) The country is identified in any action adopted by the Conference of the Parties to the Convention, the Standing Committee, or in a Notification issued by the CITES Secretariat, whereby Parties are asked not to accept shipments of specimens of any CITES species from the country in question or of any crocodilian species listed in the CITES Appendices.

(iii) We determine, based on information from the CITES Secretariat or other reliable sources, that the country is not effectively implementing the provisions of the Convention.

(5) *Reporting requirements for yacare caiman range countries.*

(i) *Biennial reports.* Range countries (Argentina, Bolivia, Brazil, and Paraguay) wishing to export specimens of yacare caiman to the United States for commercial purposes must provide a biennial report containing the most recent information available on the status of the species. The first submission of a status report will be required as of December 31, 2001, and every 2 years thereafter on the anniversary of that date. For each range country, all of the following information must be included in the report.

(A) Recent distribution and population data, and a description of the methodology used to obtain such estimates.

(B) Description of research projects currently being conducted related to the biology of the species in the wild, particularly reproductive biology (for example, age or size when animals become sexually mature, number of clutches per season, number of eggs per clutch, survival of eggs, survival of hatchlings).

(C) Description of laws and programs regulating harvest, including approximate acreage of land set aside as natural reserves or national parks that provide protected habitat for yacare caiman.

(D) Description of current sustainable harvest programs, including ranching (captive rearing of specimens collected from the wild as eggs or juveniles) and farming (captive-breeding) programs.

(E) Current harvest quotas for wild populations.

(F) Export data for the last 2 years. Information should be organized according to the source of specimens such as wild-caught, captive-reared, or captive-bred.

(ii) *Review and restrictions.* The U.S. Scientific Authority will conduct a review every 2 years, using information in the biennial reports and other available information, to determine whether range country management programs are effectively achieving conservation benefits for the yacare caiman. Based on the best available information, we may restrict trade from a range country if we determine that the conservation or management status of threatened yacare caiman populations has changed, such that continued recovery of the population in that country may be compromised. Trade restrictions, as addressed in paragraph (c)(4) of this section, may be implemented based on one or more of the following factors:

(A) Failure to submit the reports described above, or failure to respond to requests for additional information.

(B) A change in range country laws or regulations that lessens protection for yacare caiman.

(C) A change in range country management programs that lessens protection for the species.

(D) A documented decline in wild population numbers.

(E) A documented increase in poaching.

(F) A documented decline in habitat quality or quantity.

(G) Other natural or manmade factors affecting the species' recovery.

(d) Blue-tailed mole skink (*Eumeces egregius lividus*) and sand skink (*Neoseps reynoldsi*). (1) No person shall take these species, except in accordance with applicable State fish and wildlife conservation laws and regulations for educational purposes, scientific purposes, the enhancement or survival of the species, zoological exhibition, and other conservation purposes consistent with the Act.

(2) Any violation of applicable State fish and wildlife conservation laws or regulations with respect to taking of these species is also a violation of the Endangered Species Act.

(3) No person shall possess, sell, deliver, carry, transport, ship, import, or export, by any means whatever, any such species taken in violation of applicable State fish and wildlife conservation laws or regulations.

(4) It is unlawful for any person to attempt to commit, solicit another to commit, or cause to be committed, any offense defined in paragraph (c) (1) through (3) of this section.

(5) Taking of these species for purposes other than those described in paragraph (c)(1) of this section, including taking incidental to carrying out otherwise lawful activities, is prohibited except when permitted under §§ 17.23 and 17.32.

(e) Desert tortoise (*Gopherus agassizii*)—(1) *Definition*. For the purposes of this paragraph (e) ''desert tortoise'' shall mean any member of the species *Gopherus agassizii*, whether alive or dead, and any part, product, egg, or offspring thereof, found outside of Arizona (south and east of the Colorado River) and Mexico, regardless of natal origin or place of removal from the wild.

(2) *Applicable provisions*. The provisions of § 17.31–17.32 shall apply to any desert tortoise subject to this paragraph (e).

(f) Bog turtle (*Clemmys muhlenbergii*), southern population—(1) *Definitions of terms*. For the purposes of this paragraph (f): *Bog turtle* of the southern population means any member of the species *Clemmys muhlenbergii*, within Georgia, North Carolina, South Carolina, Tennessee and Virginia, regardless of whether in the wild or captivity, and also applies to the progeny of any such turtle.

(2) *Prohibitions*. Except as provided in paragraph (f)(3) of this section, the provisions of Sec. 17.31 (a) and (b) of this part applies to bog turtles of the southern population (see also 50 CFR part 23).

(3) *Take*. Incidental take, that is, take that results from, but is not the purpose of, carrying out an otherwise lawful activity, does not apply to bog turtles of the southern population.

(g) [Reserved]

[42 FR 2076, Jan. 10, 1977, as amended at 43 FR 32809, July 28, 1978; 44 FR 59084, Oct. 12, 1979; 45 FR 17589, Mar. 19, 1980; 45 FR 78154, Nov. 25, 1980; 48 FR 46336, Oct. 12, 1983; 50 FR 25678, June 20, 1985; 50 FR 45409, Oct. 31, 1985; 52 FR 21063, June 4, 1987; 52 FR 42662, Nov. 6, 1987; 55 FR 12191, Apr. 2, 1990; 61 FR 32366, June 24, 1996; 62 FR 59622, Nov. 4, 1997; 65 FR 25879, May 4, 2000; 72 FR 48446, Aug. 23, 2007]

§ 17.43 Special rules—amphibians.

(a) San Marcos salamander (*Eurycea nana*). (1) All provisions of § 17.31 apply to this species, except that it may be taken in accordance with applicable State law.

(2) Any violation of State law will also be a violation of the Act.

(b) Chiricahua leopard frog (*Rana chiricahuensis*).

(1) *What activities are prohibited?* Except as noted in paragraph (b)(2) of this section, all prohibitions of § 17.31 will apply to the Chiricahua leopard frog.

(2) *What activities are allowed on private, State, or Tribal land?* Incidental take of the Chiricahua leopard frog will not be considered a violation of section 9 of the Act, if the take results from livestock use at or maintenance activities of livestock tanks located on private, State, or Tribal lands. A livestock tank is defined as an existing or future impoundment in an ephemeral drainage or upland site constructed primarily as a watering site for livestock.

(c) California tiger salamander (*Ambystoma californiense*).

(1) *Which populations of the California tiger salamander are covered by this special rule?* This rule covers the California tiger salamander (*Ambystoma californiense*) rangewide.

(2) *What activities are prohibited?* Except as noted in paragraph (c)(3) of this section, all prohibitions of §17.31 will apply to the California tiger salamander.

(3) *What activities are allowed on private or Tribal land?* Incidental take of the California tiger salamander will not be a violation of section 9 of the Act, if the incidental take results from routine ranching activities located on private or Tribal lands. Routine ranching activities include, but are not limited to, the following:

(i) Livestock grazing according to normally acceptable and established levels of intensity in terms of the number of head of livestock per acre of rangeland;

(ii) Control of ground-burrowing rodents using poisonous grain according to the labeled directions and local, State, and Federal regulations and guidelines (The use of toxic or suffocating gases is not exempt from the prohibitions due to their nontarget-specific mode of action.);

(iii) Control and management of burrow complexes using discing and grading to destroy burrows and fill openings;

(iv) Routine management and maintenance of stock ponds and berms to maintain livestock water supplies (This exemption does not include the intentional introduction of species into a stock pond that may prey on California tiger salamander adults, larvae, or eggs.);

(v) Routine maintenance or construction of fences for grazing management;

(vi) Planting, harvest, or rotation of unirrigated forage crops as part of a rangeland livestock operation;

(vii) Maintenance and construction of livestock management facilities such as corrals, sheds, and other ranch outbuildings;

(viii) Repair and maintenance of unimproved ranch roads (This exemption does not include improvement, upgrade, or construction of new roads.);

(ix) Discing of fencelines or perimeter areas for fire prevention control;

(x) Placement of mineral supplements; and

(xi) Control and management of noxious weeds.

(d) California red-legged frog (*Rana aurora draytonii*). (1) *Which populations of the California red-legged frog are covered by this special rule?* This rule covers the California red-legged frog (*Rana aurora draytonii*) rangewide.

(2) *What activities are prohibited?* Except as noted in paragraph (d)(3) of this section, all prohibitions of §17.31 will apply to the California red-legged frog.

(3) *What activities are allowed on private or Tribal land?* Incidental take of the California red-legged frog will not be a violation of section 9 of the Act, if the incidental take results from routine ranching activities located on private or Tribal lands. Routine ranching activities include, but are not limited to, the following:

(i) Livestock grazing according to normally acceptable and established levels of intensity in terms of the number of head of livestock per acre of rangeland;

(ii) Control of ground-burrowing rodents using poisonous grain according to the labeled directions and local, State, and Federal regulations and guidelines (In areas where California red-legged frogs and California tiger salamanders coexist, the use of toxic or suffocating gases is not exempt from the prohibitions due to their nontarget-specific mode of action.);

(iii) Control and management of burrow complexes using discing and grading to destroy burrows and fill openings (This exemption does not apply to areas within 0.7 mi (1.2 km) of known or potential California red-legged frog breeding ponds.);

(iv) Routine management and maintenance of stock ponds and berms to maintain livestock water supplies (This exemption does not include the intentional introduction of species into a stock pond (including non-native fish and bullfrogs) that may prey on California red-legged frog adults, larvae, or eggs.);

(v) Routine maintenance or construction of fences for grazing management;

(vi) Planting, harvest, or rotation of unirrigated forage crops as part of a rangeland livestock operation;

(vii) Maintenance and construction of livestock management facilities such as corrals, sheds, and other ranch outbuildings;

(viii) Repair and maintenance of unimproved ranch roads (This exemption does not include improvement, upgrade, or construction of new roads.);

(ix) Discing of fencelines or perimeter areas for fire prevention control;

(x) Placement of mineral supplements; and

(xi) Control and management of noxious weeds.

[40 FR 44415, Sept. 26, 1975, as amended at 45 FR 47363, July 14, 1980; 67 FR 40811, June 13, 2002; 69 FR 47248, Aug. 4, 2004; 71 FR 19293, Apr. 13, 2006]

§ 17.44 Special rules—fishes.

(a) Lahontan cutthroat trout, Paiute cutthroat trout, and Arizona trout (*Salmo clarki henshawi*, *Salmo clarki seleniris*, and *Salmo apache*). (1) All the provisions of § 17.31 apply to these species, except that they may be taken in accordance with applicable State law.

(2) Violation of State law will also be a violation of the Act.

(b) Bayou darter (*Etheostoma rubrum*). (1) All the provisions of § 17.31 apply to this species, except that they may be taken in accordance with applicable State law.

(2) Any violation of State law will also be a violation of the Act.

(c) Slender chub (*Hybopsis cahni*), spotfin chub (*Erimonax monachus*), slackwater darter (*Etheostoma boschungi*), and yellowfin madtom (*Noturus flavipinnis*). (1) All the provisions of § 17.31 apply to these species, except that they may be taken in accordance with applicable State law.

(2) Any violation of State law will also be a violation of the Act.

(d) Leopard darter (*Percina pantherina*). (1) All provisions of § 17.31 apply to this species, except that it may be taken in accordance with applicable State law.

(2) Any violation of State law will also be a violation of the Act.

(e) Little Kern golden trout (*Salmo aguabonita whitei*). (1) All provisions of § 17.31 apply to this species, except that it may be taken in accordance with applicable State law.

(2) Any violation of State law will also be a violation of the Act.

(f) Greenback cutthroat trout (*Salmo clarki stomias*). (1) All provisions of § 17.31 apply to this species, except that it may be taken in accordance with applicable State law.

(2) Any violation of State law will also be a violation of the Act.

(g) Chihuahua chub (*Gila nigrescens*). (1) All provisions of § 17.31 apply to this species, except that it may be taken in accordance with applicable State law.

(2) Any violation of State law will also be a violation of the Endangered Species Act.

(h) Yaqui catfish (*Ictalurus pricei*) and beautiful shiner (*Notropis formosus*). (1) All provisions of § 17.31 apply to these species, except that they may be taken for educational, scientific, or conservation purposes in accordance with applicable Arizona State laws and regulations.

(2) Any violation of State law will also be a violation of the Endangered Species Act.

(i) Big Spring spinedace (*Lepidomeda mollispinis pratensis*). (1) All the provisions of § 17.31 apply to this species, except that it may be taken in accordance with applicable State fish and wildlife conservation laws and regulations in the following instances: educational purposes, scientific purposes, the enhancement of propagation or survival of the species, zoological exhibition, and other conservation purposes consistent with the Act.

(2) Any violation of applicable State fish and wildlife conservation laws or regulations with respect to this species will also be a violation of the Endangered Species Act.

(j) Hutton tui chub (*Gila bicolor* subspecies) and Foskett speckled dace (*Rhinichthys osculus* subspecies). (1) No person shall take these species, except in accordance with applicable State fish and wildlife conservation laws and regulations in the following instances: for educational purposes, scientific purposes, the enhancement of propagation or survival of the species, zoological exhibition, and other conservation purposes consistent with the Act.

(2) Any violation of applicable State fish and wildlife conservation laws or regulations with respect to the taking

of these species will also be a violation of the Endangered Species Act.

(3) No person shall possess, sell, deliver, carry, transport, ship, import, or export, by any means whatsoever, any such species taken in violation of these regulations or in violation of applicable State fish and wildlife conservation laws or regulations.

(4) It is unlawful for any person to attempt to commit, solicit another to commit, or cause to be committed, any offense defined in paragraphs (j) (1) through (3) of this section.

(k) Niangua darter, *Etheostoma nianguae*. (1) No person shall take the species, except in accordance with applicable State fish and wildlife conservation laws and regulations in the following instances: educational purposes, scientific purposes, the enhancement of propagation or survival of the species, zoological exhibition, and other conservation purposes consistent with the Act.

(2) Any violation of applicable State fish and wildlife conservation laws or regulations with respect to the taking of this species will also be a violation of the Endangered Species Act.

(3) No person shall possess, sell, deliver, carry, transport, ship, import, or export, by any means whatsoever, any such species taken in violation of these regulations or in violation of applicable State fish and wildlife conservation laws or regulations.

(4) It is unlawful for any person to attempt to commit, solicit another to commit, or cause to be committed, any offense defined in paragraphs (k) (1) through (3) of this section.

(l) Warner sucker (*Catostomus warnerensis*). (1) No person shall take the species, except in accordance with applicable State fish and wildlife conservation laws and regulations in the following instances:

(i) For educational purposes, scientific purposes, the enhancement of propagation or survival of the species, zoological exhibition, and other conservation purposes consistent with the Act;

(ii) Incidental to State-permitted recreational fishing activities, provided that the individual fish taken is immediately returned to its habitat.

(2) Any violation of applicable State fish and wildlife conservation laws or regulations with respect to the taking of this species will also be a violation of the Endangered Species Act.

(3) No person shall possess, sell, deliver, carry, transport, ship, import, or export, by any means whatsoever, any such species taken in violation of these regulations or in violation of applicable State fish and wildlife laws or regulations.

(4) It is unlawful for any person to attempt to commit, solicit another to commit, or cause to be committed, any offense defined in paragraphs (l) (1) through (3) of this section.

(m) Desert dace (*Eremichthys acros*). (1) No person shall take the species, except in accordance with applicable State fish and wildlife conservation laws and regulations in the following instances: For educational purposes, scientific purposes, the enhancement of propagation or survival of the species, zoological exhibition, and other conservation purposes consistent with the Act.

(2) Any violation of applicable State fish and wildlife conservation laws or regulations with respect to the taking of this species will also be a violation of the Endangered Species Act.

(3) No person shall possess, sell, deliver, carry, transport, ship, import, or export, by any means whatsoever, any such species taken in violation of applicable State fish and wildlife conservation laws or regulations.

(4) It is unlawful for any person to attempt to commit, solicit another to commit, or cause to be committed, any offense defined in paragraphs (m) (1) through (3) of this section.

(n) Railroad Valley springfish (*Crenichthys nevadae*). (1) No person shall take the species, except in accordance with applicable State fish and wildlife conservation laws and regulations in the following instances: for educational purposes, scientific purposes, the enhancement of propagation or survival of the species, zoological exhibition, and other conservation purposes consistent with the Act.

(2) Any violation of applicable State fish and wildlife conservation laws or regulations with respect to the taking

of this species will also be a violation of the Endangered Species Act.

(3) No person shall possess, sell, deliver, carry, transport, ship, import, or export, by any means whatsoever, any such species taken in violation of these regulations or in violation of applicable State fish and wildlife conservation laws or regulations.

(4) It is unlawful for any person to attempt to commit, solicit another to commit, or cause to be committed, any offense defined in paragraphs (n) (1) through (3) of this section.

(o) Sonora chub (*Gila ditaenia*). (1) No person shall take the species, except in accordance with applicable State fish and wildlife conservation laws and regulations in the following instances:

(i) For educational purposes, scientific purposes, the enhancement of propagation or survival of the species, zoological exhibition, and other conservation purposes consistent with the Act; or,

(ii) Incidental to State-permitted recreational fishing activities, provided that the individual fish taken is immediately returned to its habitat.

(2) Any violation of applicable State fish and wildlife conservation laws or regulations with respect to the taking of this species will also be a violation of the Endangered Species Act.

(3) No person shall possess, sell, deliver, carry, transport, ship, import, or export, by any means whatsoever, any such species taken in violation of these regulations or in violation of applicable State fish and wildlife conservation laws or regulations.

(4) It is unlawful for any person to attempt to commit, solicit another to commit, or cause to be committed, any offense defined in paragraphs (o) (1) through (3) of this section.

(p) Spikedace (*Meda fulgida*). (1) No person shall take the species, except in accordance with applicable State fish and wildlife conservation laws and regulations in the following instances:

(i) For educational purposes, scientific purposes, the enhancement of propagation or survival of the species, zoological exhibition, and other conservation purposes consistent with the Act; or,

(ii) Incidental to State permitted recreational fishing activities, provided that the individual fish taken is immediately returned to its habitat.

(2) Any violation of applicable State fish and wildlife conservation laws or regulations with respect to taking of this species is also a violation of the Endangered Species Act.

(3) No person shall possess, sell, deliver, carry, transport, ship, import, or export, by any means whatsoever any such species taken in violation of these regulations or in violation of applicable State fish and wildlife conservation laws or regulations.

(4) It is unlawful for any person to attempt to commit, solicit another to commit, or cause to be committed, any offense defined in paragraphs (p) (1) through (3) of this section.

(q) Loach minnow (*Rhinicthys (=Tiaroga) cobitis*). (1) No person shall take the species, except in accordance with applicable State fish and wildlife conservation laws and regulations in the following instances: (i) For educational purposes, scientific purposes, the enhancement of propagation or survival of the species, zoological exhibition, and other conservation purposes consistent with the Act or, (ii) incidental to State permitted recreational fishing activities, provided that the individual fish taken is immediately returned to its habitat.

(2) Any violation of applicable State fish and wildlife conservation laws or regulations with respect to the taking of this species is also a violation of the Endangered Species Act.

(3) No person shall possess, sell, deliver, carry, transport, ship, import, or export, by any means whatsoever any such species taken in violation of these regulations or in violation of applicable State fish and wildlife conservation laws or regulations.

(4) It is unlawful for any person to attempt to commit, solicit another to commit, or cause to be committed, any offense defined in paragraphs (q) (1) through (3) of this paragraph.

(r) Pecos bluntnose shiner (*Notropis simus pecosensis*). (1) No person shall take the species, except in accordance with applicable State fish and wildlife conservation laws and regulations in the following instances:

(i) For educational purposes, scientific purposes, the enhancement of

propagation or survival of the species, zoological exhibition, and other conservation purposes consistent with the Act; or,

(ii) Incidental to State permitted recreational fishing activities, provided that the individual fish taken is immediately returned to its habitat.

(2) Any violation of applicable State fish and wildlife conservation laws or regulations with respect to taking of this species will also be a violation of the Endangered Species Act.

(3) No person shall possess, sell, deliver, carry, transport, ship, import, or export, by any means whatsoever any such species taken in violation of these regulations or in violation of applicable State fish and wildlife conservation laws or regulations.

(4) It is unlawful for any person to attempt to commit, solicit another to commit, or cause to be committed, any offense defined in paragraphs (r) (1) through (3) of this section.

(s) Waccamaw Silverside (*Menidia extensa*). (1) No person shall take the species, except in accordance with applicable State fish and wildlife conservation laws and regulations.

(2) Any violation of applicable State fish and wildlife conservation laws or regulations with respect to the taking of this species will also be a violation of the Endangered Species Act.

(3) No person shall possess, sell, deliver, carry, transport, ship, import, or export, by any means whatsoever, any such species taken in violation of these regulations or in violation of applicable State fish and wildlife conservation laws or regulations.

(4) It is unlawful for any person to attempt to commit, solicit another to commit, or cause to be committed, any offense defined in paragraphs (s) (1) through (3) of this section.

(t) Little Colorado spinedace (*Lepidomeda vittata*). (1) No person shall take this species, except in accordance with applicable State Fish and Wildlife conservation laws and regulations in the following instances: for educational purposes, scientific purposes, the enhancement of propagation or survival of the species, zoological exhibition, and other conservation purposes consistent with the Act.

(2) Any violation of applicable State fish and wildlife conservation laws or regulations with respect to the taking of this species is also a violation of the Endangered Species Act.

(3) No person shall possess, sell, deliver, carry, transport, ship, import, or export, by any means whatsoever, any such species taken in violation of these regulations or in violation of applicable State fish and wildlife conservation laws or regulations.

(4) It is unlawful for any person to attempt to commit, solicit another to commit, or cause to be committed, any offense defined in paragraphs (t) (1) through (3) of this section.

(u) Pygmy sculpin (*Cottus pygmaeus*). The City of Anniston Water Works and Sewer Board will continue to use Coldwater Spring as a municipal water supply. Pumpage may remove all spring flow in excess of 3 cubic feet per second (1,938,000 gallons per day).

(v) Gulf sturgeon (*Acipenser oxyrhynchus desotoi*). (1) No person shall take this species, except in accordance with applicable State fish and wildlife conservation laws and regulations for educational purposes, scientific purposes, the enhancement of propagation or survival of the species, zoological exhibition, or other conservation purposes consistent with the Act.

(2) Any violation of applicable State fish and wildlife conservation laws or regulations with respect to taking of this species is also a violation of the Endangered Species Act.

(3) No person shall possess, sell, deliver, carry, transport, ship, import, or export, by any means whatever, any of this species taken in violation of applicable State fish and wildlife conservation laws or regulations.

(4) It is unlawful for any person to attempt to commit, solicit another to commit, or cause to be committed, any offense defined in paragraphs (v)(1) through (3) of this section.

(5) Taking of this species for purposes other than those described in paragraph (v)(1) of this section, including taking incidental to otherwise lawful activities, is prohibited except when permitted under 50 CFR 17.32.

(w) *What species are covered by this special rule?* Bull trout (*Salvelinus*

confluentus), wherever found in the coterminous lower 48 States, except in the Jarbidge River Basin in Nevada and Idaho (see 50 CFR 17.44(x)).

(1) *What activities do we prohibit?* Except as noted in paragraph (w)(2) of this section, all prohibitions of 50 CFR 17.31 and exemptions of 50 CFR 17.32 shall apply to the bull trout in the coterminous United States as defined in paragraph (w) of this section.

(i) No person may possess, sell, deliver, carry, transport, ship, import, or export, by any means whatsoever, any such species taken in violation of this section or in violation of applicable State, National Park Service, and Native American Tribal fish and conservation laws and regulations.

(ii) It is unlawful for any person to attempt to commit, solicit another to commit, or cause to be committed, any offense listed in this special rule.

(2) *What activities do we allow?* In the following instances you may take this species in accordance with applicable State, National Park Service, and Native American Tribal fish and wildlife conservation laws and regulations, as constituted in all respects relevant to protection of bull trout in effect on November 1, 1999:

(i) Educational purposes, scientific purposes, the enhancement of propagation or survival of the species, zoological exhibition, and other conservation purposes consistent with the Act; or

(ii) Fishing activities authorized under State, National Park Service, or Native American Tribal laws and regulations;

(3) *How does this rule relate to State protective regulations?* Any violation of applicable State, National Park Service, or Native American Tribal fish and wildlife conservation laws or regulations with respect to the taking of this species is also a violation of the Endangered Species Act.

(x) Bull trout (*Salvelinus confluentus*), Jarbidge River population segment. (1) *Prohibitions.* Except as noted in paragraph (x)(2) of this section, all prohibitions of 50 CFR 17.31 and exemptions of 50 CFR 17.32 apply to the bull trout in the Jarbidge River population segment within the United States.

(2) *Exceptions.* No person may take this species, except in the following instances in accordance with applicable State fish and wildlife conservation laws and regulations relevant to protection of bull trout in effect on April 8, 1999.

(i) For educational purposes, scientific purposes, the enhancement of propagation or survival of the species, zoological exhibition, and other conservation purposes consistent with the Act;

(ii) Incidental to State-permitted recreational fishing activities, provided that any bull trout caught are immediately returned to the stream.

(iii) The exceptions in paragraphs (x)(2) (i) and (ii) of this section will be in effect until April 9, 2001. At that time, all take prohibitions of the Act will be reinstated for the Jarbidge River population segment unless exceptions to take prohibitions are otherwise provided through a subsequent special rule.

(3) Any violation of applicable State fish and wildlife conservation laws or regulations with respect to the taking of this species is also a violation of the Endangered Species Act.

(4) No person may possess, sell, deliver, carry, transport, ship, import, or export, any means whatsoever, any such species taken in violation of this section or in violation of applicable State fish and conservation laws and regulations.

(5) It is unlawful for any person to attempt to commit, solicit another to commit, or cause to be committed, any offense defined in paragraphs (x)(2) through (4) of this section.

(y) *Beluga sturgeon.* This paragraph applies to the threatened beluga sturgeon (*Huso huso*).

(1) *How are various terms defined in this special rule?* In addition to the definitions specified in §10.12 of subchapter B of this chapter, we define certain terms that specifically apply to beluga sturgeon trade and this special rule as follows:

Aquacultured beluga sturgeon products. Eggs, larvae, fingerlings, or other products derived from *Huso huso* captive-bred or grown in captivity for commercial purposes starting at least at the F1 generation in captivity (*i.e.*, captive-bred for at least one generation).

Beluga caviar. Processed unfertilized eggs from female *Huso huso* intended for human consumption, including products containing such eggs (e.g., cosmetics).

Beluga meat. Excised muscle tissue of *Huso huso* destined for human consumption.

Black Sea. The contiguous waters of the Black Sea and the Sea of Azov.

CITES. The Convention on International Trade in Endangered Species of Wild Fauna and Flora.

Export. The transport of a beluga sturgeon specimen out of its country of origin.

Hatchery-origin beluga sturgeon. Specimens of *Huso huso* captive-bred solely in the littoral states, primarily for reintroduction and stock enhancement purposes. Such specimens can occur in the natural marine environment of the littoral states.

Live or living beluga sturgeon. Any living specimen of *Huso huso*, including viable unfertilized or fertilized eggs, larvae, fingerlings, juveniles, and adults.

Littoral states. Azerbaijan, Bulgaria, Georgia, Islamic Republic of Iran, Kazakhstan, Romania, Russian Federation, Serbia and Montenegro, Turkey, Turkmenistan, and Ukraine.

Re-export. Export of beluga sturgeon specimens that were previously imported.

Wild beluga sturgeon. Specimens of *Huso huso* born and reared in the natural marine environment within the current or former geographic range of the species.

(2) *What activities involving beluga sturgeon are affected by this rule?* (i) *International trade in beluga sturgeon*. Except as provided in paragraphs (y)(3) and (y)(5) of this section, all prohibitions and provisions of §§17.31(a) and 17.32 apply to the international trade in beluga sturgeon, including its parts and derivatives. Live beluga sturgeon remain subject to all the prohibitions and provisions of §§17.31(a) and 17.32.

(ii) *Trade without CITES documents*. Except as provided in paragraph (y)(3) of this section, you may not import, export, or re-export, or present for export or re-export, beluga sturgeon or beluga sturgeon products without valid CITES permits and other permits and licenses issued under parts 13, 17, and 23 of this chapter.

(iii) *Commercial activity*. Except as provided in paragraphs (y)(3) and (5) of this section and §17.32, you may not sell or offer for sale, deliver, receive, carry, transport, or ship in interstate or foreign commerce in the course of a commercial activity any beluga sturgeon or beluga sturgeon products.

(iv) It is unlawful for any person subject to the jurisdiction of the United States to commit, attempt to commit, solicit to commit, or cause to be committed any acts described in paragraphs (y)(2)(ii) and (iii) of this section.

(3) *What activities are exempted from threatened species permits by this rule?* (i) *Import, export or re-export, and interstate and foreign commerce involving certain caviar and meat obtained from beluga sturgeon*. You may import, export or re-export, or conduct interstate or foreign commerce in beluga sturgeon caviar and meat without a threatened species permit issued according to §17.32 only if the caviar and meat are derived from wild or hatchery-origin beluga sturgeon that were caught and processed in the littoral states, or the caviar and meat are exempt from permits because they originate from qualifying aquaculture facilities outside of littoral states (*see* paragraph (y)(5) of this section). Also, the provisions in parts 13, 14, and 23 of this chapter and the following requirements must be met:

(A) Except for caviar contained in cosmetics, any beluga caviar must comply with all CITES labeling requirements, as defined in relevant Resolutions or Decisions of the Conference of the Parties, including beluga caviar in interstate commerce in the United States. All individuals or businesses in the United States wishing to engage in domestic interstate commerce of beluga sturgeon caviar must follow the CITES caviar-labeling requirements.

(B) The shipment must be accompanied by a valid CITES permit or certificate upon import, export, or re-export.

(C) For each shipment covered by this exemption, the country of origin and each country of re-export, and the country of import involved in the trade of a particular shipment, must have designated both a CITES Management

Authority and Scientific Authority, and have not been identified by the CITES Conference of the Parties, the CITES Standing Committee, or in a Notification from the CITES Secretariat as a country from which Parties should not accept permits for beluga sturgeon or all CITES-listed species in general.

(D) The littoral state from which the beluga sturgeon caviar or meat originated has complied with all of the requirements shown in paragraph (y)(4) of this section, and none of the exporting, importing, or re-exporting countries involved in the commercial activity has been subject to an administrative trade restriction or suspension as outlined in paragraphs (y)(6) and (7) of this section.

(E) Any relevant aquaculture facility located outside of a littoral state has complied with all of the requirements shown in paragraph (y)(5) of this section.

(ii) *Import and re-export of non-commercial personal or household effects.* You may import, export or re-export, or conduct interstate or foreign commerce in beluga sturgeon personal or household effects without a threatened species permit issued according to § 17.32. Also, for CITES permits, Article VII.3. of CITES recognizes a limited exemption for the international movement of personal and household effects, including specimens of beluga sturgeon.

(A) *Stricter national measures.* The exemption for personal and household effects does not apply if a country prohibits or restricts the import, export, or re-export of the item.

(*1*) You or your shipment must be accompanied by any document required by a country under its stricter national measures.

(*2*) In the United States, you must obtain any permission needed under other regulations in this subchapter.

(B) *Required CITES documents.* You must obtain a CITES document for personal or household effects and meet the requirements of this part if one of the following applies:

(*1*) The Management Authority of the importing, exporting, or re-exporting country requires a CITES document.

(*2*) You or your shipment does not meet all of the conditions for an exemption as provided in paragraphs (y)(3)(ii)(C) and (D) of this section.

(*3*) The personal or household effect exceeds 250 grams of beluga caviar. To import, export, or re-export more than 250 grams, you must have a valid CITES document for the entire quantity.

(C) *Personal effects.* You do not need a CITES document to import, export, or re-export any part, product, derivative, or manufactured article of a legally acquired beluga sturgeon specimen to or from the United States if all of the following conditions are met:

(*1*) No living beluga sturgeon is included.

(*2*) You personally own and possess the item for non-commercial purposes, including any item intended as a personal gift.

(*3*) The item and quantity of items are reasonably necessary or appropriate for the nature of your trip or stay.

(*4*) You are either wearing the item as clothing or an accessory or taking it as part of your personal baggage, which is being carried by you or checked as baggage on the same plane, boat, car, or train as you.

(*5*) The item was not mailed or shipped separately.

(D) *Household effects.* You do not need a CITES document to import, export, or re-export any part, product, derivative, or manufactured article of a legally acquired beluga sturgeon specimen that is part of a shipment of your household effects when moving your residence to or from the United States, if all of the following conditions are met:

(*1*) No living beluga sturgeon is included.

(*2*) You personally own the item and are moving it for non-commercial purposes.

(*3*) The item and quantity of items are reasonably necessary or appropriate for household use.

(*4*) You import, export, or re-export your household effects within 1 year of changing your residence from one country to another.

(*5*) The shipment, or shipments if you cannot move all of your household effects at one time, contains only items purchased, inherited, or otherwise acquired before you moved your residence.

(E) *Trade restrictions*. Regardless of the provisions above for personal and household effects, any trade suspension or trade restriction administratively imposed by the Service under paragraphs (y)(6) or (7) of this section could also apply to personal and household effects of beluga caviar.

(4) *What must beluga sturgeon littoral states do to be authorized under the special rule to export to the United States?* The following requirements apply to the littoral states wishing to export beluga caviar or beluga meat to the United States without the need for a threatened species permit issued under § 17.32. These requirements apply to all shipments of beluga caviar and beluga meat that originate in the littoral states, even if the shipments are re-exported to the United States via an intermediary country. (*See* paragraph (y)(7) of this section for more information on the Service's biennial reviews under the special rule.)

(i) *Basin-wide beluga sturgeon management plans*. By September 6, 2005, each littoral state wishing to export beluga caviar or beluga meat to the United States without the need for a threatened species permit issued under § 17.32 must submit to the Service's Division of Scientific Authority a copy of a cooperative management plan for its respective basin (*i.e.*, Black Sea or Caspian Sea) that addresses *Huso huso* conservation. Each of these two basin-wide management plans must be agreed to by all of the littoral states (not just exporting nations) in the Black Sea or the Caspian Sea, as appropriate. Upon receipt, the Division of Scientific Authority will review these basin-wide management plans within 90 days for completeness and clarity. If any elements of the management plans are missing or unclear, we will ask the appropriate littoral states to provide additional information within 60 days of the date we contact them. If the littoral states fail to respond or fail to submit basin-wide management plans by the specified deadline, or if we are unable to confirm that all littoral states are signatories to those plans, we will immediately suspend trade with all littoral states in the given basin (Caspian Sea or Black Sea) until we are satisfied that such management plans exist. Submission of documents in English may help expedite the Service's review. These cooperative management plans must contain the following elements:

(A) A clear statement of the recovery and management objectives of the plan, including a specification of the stock(s) concerned, a definition of what constitutes over-fishing for that stock, and a rebuilding objective and schedule for that stock;

(B) A statement of standard regulations and habitat improvement strategies (e.g., size limits, target harvest rates, quotas, seasons, fishing gear, effort caps, fish passage improvement, water quality controls) to be utilized by the nations involved;

(C) A complete statement of the specific regulatory, monitoring, and research requirements that each cooperating nation must implement to be in compliance with the management plan;

(D) A complete description of how stock survey data and fisheries data are used to establish annual catch and export quotas, including a full explanation of any models used and the assumptions underlying those models;

(E) Procedures under which the nations may implement and enforce alternative management measures that achieve the same conservation benefits for beluga sturgeon as the standards mentioned in paragraph (y)(4)(i)(B) of this section; and

(F) A complete schedule by which nations must take particular actions to be in compliance with the plan.

(ii) *National regulations*. By September 6, 2005, each littoral state wishing to export beluga caviar or beluga meat to the United States under this special rule must provide the Service's Division of Scientific Authority with copies of national legislation and regulations that implement the basin-wide cooperative management plan described in paragraph (y)(4)(i) of this section, including regulations pertaining to the harvest, trade, aquaculture, restocking, and processing of

beluga sturgeon. Upon receipt, the Division of Scientific Authority will review these national laws and regulations within 90 days for completeness and clarity. If any elements of the national legislation or national fishery regulations are missing or unclear, we will ask the appropriate littoral states to provide additional information within 60 days of the date we contact them. If the littoral states fail to respond or fail to submit copies of national laws and regulations by the specified deadline, we will immediately suspend trade with the given littoral states until we are satisfied that such laws and regulations are in effect. Submission of documents in English may help expedite the Service's review.

(iii) *Caviar labeling*. All caviar shipments imported into the United States must follow the CITES caviar-labeling requirements as agreed to in the relevant Resolutions and Decisions of the CITES Parties. Current labeling requirements can be obtained by contacting the Division of Management Authority, Branch of Permits—International, U.S. Fish and Wildlife Service, 4401 North Fairfax Drive, Room 700, Arlington, VA 22203.

(iv) *CITES compliance*. Except as provided in paragraph (y)(3)(ii) of this section, all shipments of beluga sturgeon specimens, including those exempted from threatened species permits under this special rule, will require accompanying valid CITES permits and certificates upon import, export, or re-export.

(v) *Initial reporting period*. Until September 6, 2005, no threatened species permits will be required for the import, export, re-export, or interstate or foreign commerce of beluga sturgeon caviar and meat that originated in the littoral states, in order to provide the littoral states time to submit the required documentation. After this 6-month period, the exemption from threatened species permits will continue only while the Service reviews littoral state compliance with paragraphs (y)(4)(i) through (iv) of this section. If this review demonstrates that the provisions of this special rule are not met, the Service will announce and institute trade restrictions or suspensions in beluga sturgeon caviar or meat with one or more littoral states as per paragraph (y)(7) of this section.

(vi) *Biennial reports*. Littoral state governments wishing to export specimens of beluga sturgeon caviar or meat to the United States under this special rule must provide to the Service's Division of Scientific Authority reports containing the most recent information available on the status of the species, following the information guidelines specified below. The Service must receive the first report no later than December 1, 2005, and every 2 years thereafter on the anniversary of that date. Starting in December 2005, and thereafter on a biennial basis, the Service will review the national reports within 90 days of receiving them and any other pertinent information on wild beluga sturgeon conservation. If any elements of the biennial reports are missing or unclear, the Service will ask the appropriate littoral states to provide additional information within 60 days of the date we contact them. If the littoral states fail to respond or fail to submit biennial reports by the specified deadline, we will immediately suspend trade with the given littoral states (*see* paragraph (y)(7) of this section for details on how such a suspension would be instituted and announced). Submission of documents in English may help expedite the Service's review. We propose to use these reviews to determine whether littoral state management programs are leading to recovery of wild beluga sturgeon stocks. For each littoral state, the following information must be provided in the biennial reports:

(A) A description of the specific fishery regulations that affect the harvest of *Huso huso* in the respective littoral state, with any changes from the previous report highlighted;

(B) A description of any revisions to the cooperative management program mentioned in paragraph (y)(4)(i) of this section, including any new models, assumptions, or equations used to set harvest and export quotas;

(C) New information obtained in the last 2 years on beluga sturgeon distribution, stock size, models used for quota-setting, spawning activity, habitat use, hatchery programs and results, or other relevant subjects;

(D) A summary of law enforcement activities undertaken in the last 2 years, and a description of any changes in programs to prevent poaching and smuggling, including indicators of their effectiveness;

(E) A summary of the revenues generated by the commercial exploitation of beluga sturgeon in the respective littoral state, and a summary of any documented conservation benefits resulting from the commercial harvest program in that country (e.g., revenues allocated to hatchery and restocking programs or research programs); and

(F) Export data for the previous two calendar years.

(5) *Can aquacultured beluga sturgeon products be exempt from threatened species permits if the products originate outside the littoral states?* We will consider exemptions from threatened species permits for beluga caviar and meat obtained from aquaculture facilities outside the littoral states. These exemptions will be for individual facilities, and would allow aquacultured beluga caviar and meat originating from these facilities to be imported, exported, re-exported, or traded in interstate and foreign commerce without threatened species permits issued under Section 10 of the Act. Aquaculture facilities within the United States could also be exempt from prohibitions against take for purposes of harvesting caviar or meat (*i.e.*, killing of beluga sturgeon), or for conducting activities involving research to enhance the survival or propagation of the species. Facilities outside the littoral states wishing to obtain such exemptions must submit a written request to the Division of Management Authority, Branch of Permits—International, U.S. Fish and Wildlife Service, 4401 N. Fairfax Drive, Room 700, Arlington, VA 22203, and provide to the Service's Division of Scientific Authority, in Room 750 at the same address, information that shows, at a minimum, all of the following:

(i) The facility in question is using best management practices to prevent the escape of beluga sturgeon and disease pathogens into local ecosystems, as certified by the relevant regulatory agency. In the case of the United States, the relevant regulatory authority will be the state agency with jurisdiction over aquaculture. In the case of foreign aquaculture facilities outside the littoral states, the relevant regulatory agency will be the designated CITES Management Authority with jurisdiction over sturgeon. Best management practices that affect the applicant's facility must be part of the application and available for Service review.

(ii) The facility in question has entered into a formal agreement with one or more littoral states to study, protect, or otherwise enhance the survival of wild beluga sturgeon. Copies of such agreements must be provided.

(iii) The facility in question does not rely on wild beluga sturgeon for broodstock. Proof of broodstock origin, including relevant CITES permits that accompanied broodstock specimens upon import into the United States, must be part of the application.

(iv) Exemptions granted under paragraph (y)(5) of this section shall not apply to trade (import, export, re-export, or interstate and foreign commerce) in live beluga sturgeon, and may be revoked at any time if the Service determines that any of the criteria shown in paragraphs (y)(5)(i) through (iii) of this section are not met by the facility. Applicants will be required to submit biennial reports on their compliance with paragraphs (y)(5)(i) through (iii) of this section, starting on the second anniversary of any programmatic exemption granted to the applicants. These biennial reports must show that exempted facilities have actively cooperated with one or more littoral states in a meaningful way to support beluga sturgeon conservation. Any beluga caviar originating from aquaculture facilities outside the littoral states must comply with CITES caviar-labeling requirements, even in interstate commerce within the United States. We will publish an information notice if the Service grants a programmatic exemption to any aquaculture facility outside the littoral states, and announce such actions through our website and posting notices at our wildlife ports of entry. We will follow the provisions of paragraph (y)(7) of this section to announce

restrictions or revocations of such programmatic exemptions, based on our review of facilities' biennial reports.

(6) *How will the Service inform the public of CITES restrictions on trade in beluga sturgeon?* We will issue an information bulletin that identifies a restriction or suspension of trade in specimens of beluga sturgeon and post it on our websites (*http:\\le.fws.gov* and *http:\\international.fws.gov*) and at our staffed wildlife ports of entry if any criterion in paragraphs (y)(6)(i) or (ii) of this section is met:

(i) The country is lacking a designated Management Authority or Scientific Authority for the issuance of valid CITES documents or their equivalent for beluga sturgeon.

(ii) The country is identified in any action adopted by the CITES Conference of the Parties, the CITES Standing Committee, or in a Notification to the Parties issued by the CITES Secretariat as a country from which Parties are asked not to accept shipments of specimens of beluga sturgeon or all CITES-listed species.

NOTE TO PARAGRAPH (y)(6): A listing of all countries that have not designated either a Management Authority or Scientific Authority, or that have been identified as countries from which Parties should not accept permits, is available by writing to: Division of Management Authority, U.S. Fish and Wildlife Service, 4401 N. Fairfax Drive, Room 700, Arlington, Virginia 22203.

(7) *How will the Service set trade restrictions or prohibitions under the special rule?* The Service's Division of Scientific Authority will conduct a biennial review of beluga sturgeon conservation based on information in the cooperative basin-wide management plans, national regulations and laws, and biennial reports (submitted as per paragraph (y)(4) of this section, and, for aquaculture facilities, as per paragraph (y)(5)(iv) of this section). We will combine that review with a review of other relevant information (e.g., scientific literature, law enforcement data, government-to-government consultations) to determine whether littoral state management programs and aquaculture operations are effectively achieving conservation benefits for beluga sturgeon. Based on this information, or the failure to obtain it, the Service may restrict or prohibit trade from a littoral state, a re-exporting intermediary country, or an entire basin (*i.e.*, the Caspian Sea or Black Sea) or a specific aquaculture facility outside the littoral states if we determine that the conservation or management status of beluga sturgeon has been adversely affected and the continued recovery of beluga sturgeon may be compromised. The decision to restrict or prohibit trade in beluga sturgeon products on a national, basin, or region-wide scale will depend on the scope of the problem observed, the magnitude of the threat to wild beluga sturgeon, and whether remedial action is necessary at a national, basin, or region-wide scale.

(i) Trade restrictions or suspensions will result basin-wide, for specific littoral states, or for non-littoral state aquaculture facilities under one or more of the following scenarios:

(A) Failure to submit any of the reports, legislation, and management plans described in paragraph (y)(4) of this section, or failure to respond to requests for additional information;

(B) A change in regional cooperative management that threatens the recovery of wild beluga sturgeon;

(C) A change in littoral state laws or regulations that compromises beluga sturgeon recovery or survival in the wild;

(D) Adoption of scientifically unsound hatchery practices or restocking programs for beluga sturgeon;

(E) A decline in wild *Huso huso* populations, as documented in national reports outlined above or the scientific literature, that goes unaddressed by regional or national management programs;

(F) Failure to address poaching or smuggling in beluga sturgeon, their parts, or products in the littoral states or re-exporting countries, as documented in national reports described above or other law enforcement sources;

(G) Failure of the littoral states to address the loss of beluga sturgeon habitat quality or quantity;

(H) Failure of the littoral states or re-exporting countries to follow the caviar-labeling recommendations of

the CITES Parties (currently embodied in Resolution Conf. 12.7);

(I) Recommendations from the CITES Standing Committee to suspend trade in beluga sturgeon from one or more countries; or

(J) An aquaculture facility outside the littoral states has been issued a programmatic exemption from threatened species permits under paragraph (y)(5) of this section, but is not abiding by the provisions of paragraphs (y)(5)(i) through (iii) of this section, or, based on the biennial reports required under paragraph (y)(5) of this section, has not actively cooperated with one or more littoral states in a meaningful way to support beluga sturgeon conservation.

(K) Any other natural or human-induced phenomenon that threatens the survival or recovery of beluga sturgeon.

(ii) We will publish an information notice in the FEDERAL REGISTER, as well as on our Web site and at our wildlife ports of entry, if the Service's Division of Scientific Authority administratively suspends or restricts trade in beluga sturgeon products after determining that wild beluga sturgeon stock status worsens or threats to the species increase. This information notice will provide:

(A) The problem(s) identified in the biennial reports or other salient documents.

(B) The scope of the problem and the number of nations involved.

(C) The scope of the trade restriction or suspension we are imposing, including products covered, duration of the restriction or suspension, and criteria for lifting it and reinstating any exemption to threatened species permits.

(D) How the public can provide input, make comments, and recommend remedial action to withdraw the trade measures imposed.

(z) Gila trout (*Oncorhynchus gilae*). (1) Except as noted in paragraph (z)(2) of this section, all prohibitions of 50 CFR 17.31 and exemptions of 50 CFR 17.32 apply to the Gila trout.

(i) No person may possess, sell, deliver, carry, transport, ship, import, or export, by any means whatsoever, any such species taken in violation of this section or in violation of applicable fish and conservation laws and regulations promulgated by the States of New Mexico or Arizona.

(ii) It is unlawful for any person to attempt to commit, solicit another to commit, or cause to be committed any offense listed in paragraph (z)(1)(i) of this section.

(2) In the following instances you may take Gila trout in accordance with applicable State fish and wildlife conservation laws and regulations to protect this species in the States of New Mexico or Arizona:

(i) Fishing activities authorized under New Mexico or Arizona laws and regulations; and

(ii) Educational purposes, scientific purposes, the enhancement of propagation or survival of the species, zoological exhibition, and other conservation purposes consistent with the Endangered Species Act.

(3) The four relict populations of Gila trout (Main Diamond Creek, South Diamond Creek, Spruce Creek, and Whiskey Creek) will not be opened to fishing.

(4) Any changes to State recreational fishing regulations will be made by the States in collaboration with the Service.

(5) Any violation of State applicable fish and wildlife conservation laws or regulations with respect to the taking of this species is also a violation of the Endangered Species Act of 1973, as amended.

(aa) Shovelnose sturgeon (*Scaphirhynchus platorynchus*). (1) Within the geographic areas set forth in paragraph (aa)(2) of this section, except as expressly noted in this paragraph, take of any shovelnose sturgeon, shovelnose-pallid sturgeon hybrids, or their roe associated with or related to a commercial fishing activity is prohibited. Capture of shovelnose sturgeon or shovelnose-pallid sturgeon hybrids in commercial fishing gear is not prohibited if it is accidental or incidental to otherwise legal commercial fishing activities, such as commercial fishing targeting nonsturgeon species, provided the animal is released immediately upon discovery, with all roe intact, at the point of capture.

(2) The shovelnose and shovelnose-pallid sturgeon hybrid populations covered by this special rule occur in portions of Arkansas, Iowa, Illinois, Kansas, Kentucky, Louisiana, Missouri, Mississippi, Montana, North Dakota, Nebraska, South Dakota, and Tennessee. The specific areas are:

(i) The portion of the Missouri River in Iowa, Kansas, Missouri, Montana, North Dakota, Nebraska, and South Dakota;

(ii) The portion of the Mississippi River downstream from the Melvin Price Locks and Dam (Lock and Dam 26) in Arkansas, Illinois, Kentucky, Louisiana, Missouri, Mississippi, and Tennessee;

(iii) The Platte River downstream of the Elkhorn River confluence in Nebraska;

(iv) The portion of the Kansas River downstream from the Bowersock Dam in Kansas;

(v) The Yellowstone River downstream of the Bighorn River confluence in North Dakota and Montana; and

(vi) The Atchafalaya River in Louisiana.

(3) A map showing the area covered by this special rule (the area of shared habitat between shovelnose and pallid sturgeon) follows:

Figure 1: Areas Where Pallid and Shovelnose Sturgeon Commonly Coexist in the Missouri and Mississippi River Basins

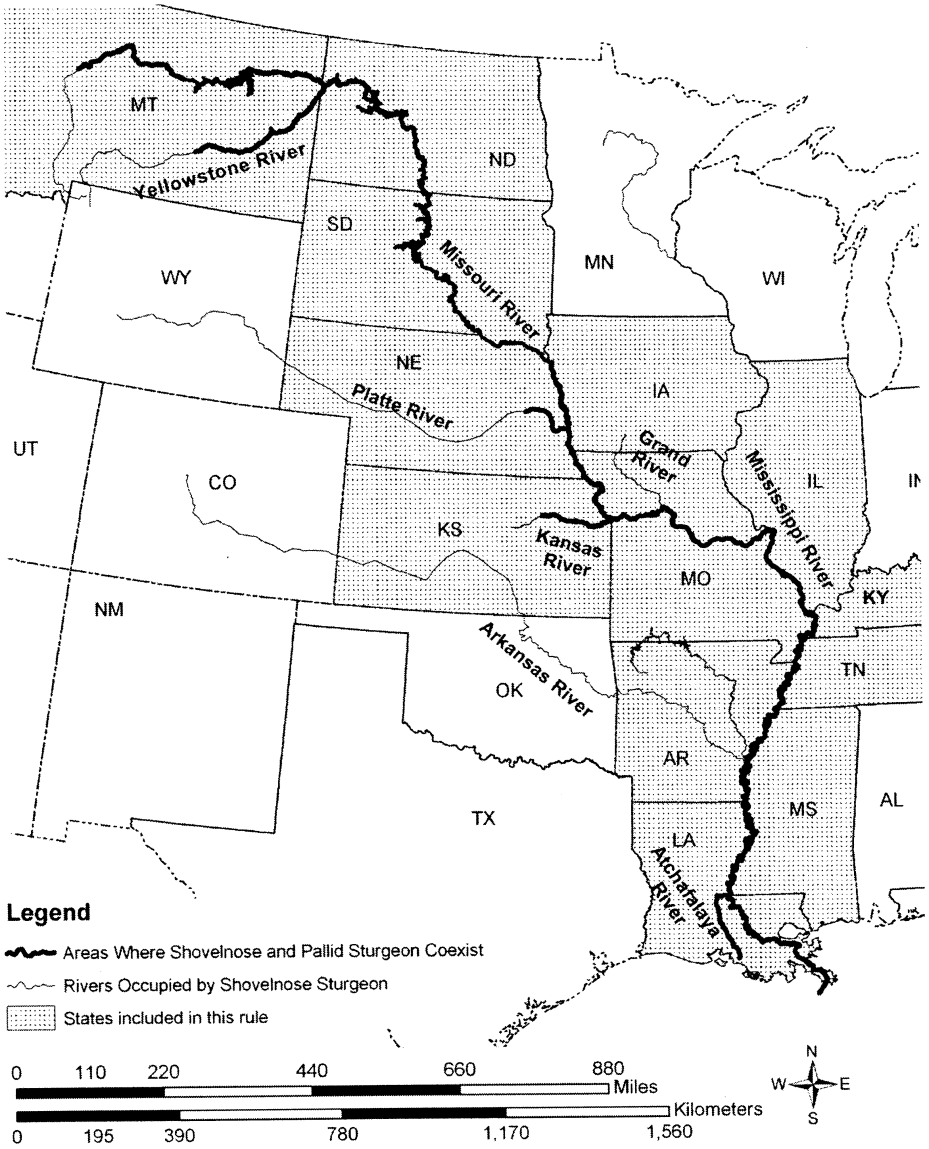

[40 FR 44415, Sept. 26, 1975]

EDITORIAL NOTE: For FEDERAL REGISTER citations to §17.44, see the List of CFR Sections Affected, which appears in the Finding Aids section of the printed volume and on GPO Access.

§ 17.45 Special rules—snails and clams. [Reserved]

§ 17.46 Special rules—crustaceans.

(a) Madison Cave isopod (*Antrolana lira*). (1) All provisions of §17.31 (a) and (b) apply to this species except that it may be taken for scientific purposes without Federal permits issued pursuant to these regulations: *Provided*, that all other Federal, State, or local laws, regulations, ordinances or other restrictions or limitations have been complied with.

(b) [Reserved]

[47 FR 43701, Oct. 4, 1982]

§ 17.47 [Reserved]

§ 17.48 Special rules—common sponges and other forms. [Reserved]

Subpart E—Similarity of Appearance

SOURCE: 42 FR 32377, June 24, 1977, unless otherwise noted.

§ 17.50 General.

(a) Whenever a species which is not Endangered or Threatened closely resembles an Endangered or Threatened species, such species may be treated as either Endangered or Threatened if the director makes such determination in accordance with section 4(e) of the Act and the criteria of paragraph (b) of this section. After the Director has made such determination in accordance with the notification procedures specified in the Act, such species shall appear in the list in §17.11 (Wildlife) or §17.12 (Plants) with the notation ''(S/A)'' (similarity of appearance) in the ''Status'' column, following either a letter ''E'' or a letter ''T'' to indicate whether the species is being treated as Endangered or Threatened.

(b) In determining whether to treat a species as Endangered or Threatened due to similarity of appearance, the Director shall consider the criteria in section 4(e) of the Act, as indicated below:

(1) The degree of difficulty enforcement personnel would have in distinguishing the species, at the point in question, from an Endangered or Threatened species (including those cases where the criteria for recognition of a species are based on geographical boundaries);

(2) The additional threat posed to the Endangered or Threatened species by the loss of control occasioned because of the similarity of appearance; and

(3) The probability that so designating a similar species will substantially facilitate enforcement and further the purposes and policy of the Act.

Example 1. The ABC sparrow is Endangered wildlife. The ABD sparrow is a subspecies that is so similar to the ABC sparrow that when found outside their normal habitat, the two cannot readily be distinguished by law enforcement personnel. The ABD sparrow is listed in §17.11, after following the proper procedures as follows:

SPECIES AND RANGE

Common name	Scientific name	Population	Known distribution	Portion of range where endangered or threatened	Status	When listed	Special rules
ABC sparrow	*ABCus*	NA	North America	Entire	E	7	NA
ABD sparrow	*ABDus*	NA	.....do	NA	E(S/A)	7	NA

Example 2. Suppose the ABC sparrow is listed as Endangered in only a portion of its range. Within the meaning of the Act, the ABC sparrow as defined by geographic boundaries is a species. The ABC sparrow which occurs beyond those boundaries is a different species, even though it is identical, except in location, to the listed species. If the criteria of this section were met, the two species would be listed as follows:

SPECIES AND RANGE

Common name	Scientific name	Population	Known distribution	Portion of range where endangered or threatened	Status	When listed	Special rules
ABC sparrow	*ABCus*	Idaho	Idaho	Entire	E	7	NA
Do	do	NA	United States	NA	E(S/A)	7	NA

Example 3. The XY cactus has been determined to be an Endangered species. The XZ cactus so closely resembles the XY cactus that enforcement personnel cannot distinguish between the two. The Endangered XY cactus could be illegally sold as the non-endangered XZ species, thus posing an additional threat to the Endangered species. After following the proper procedures, the XZ cactus would be placed on the list and treated as though it was an Endangered species. This entry would appear as follows:

SPECIES AND RANGE

Common name	Scientific name	Population	Known distribution	Portion of range where endangered or threatened	Status	When listed	Special rules
XY*um*	XY cactus	Arizona	Entire		E	7	NA
XZ*um*	do	Arizona and Mexico.	NA		E(S/A)	8	NA

§ 17.51 Treatment as endangered or threatened.

(a) Any species listed in § 17.11 or § 17.12, pursuant to § 17.50, shall be treated as Endangered or Threatened, as indicated in the ''Status'' column.

(b) All of the provisions of subparts C (Endangered Wildlife), D (Threatened Wildlife), F (Endangered Plants) or G (Threatened Plants), as appropriate, shall apply to any such species.

§ 17.52 Permits—similarity of appearance.

Upon receipt of a complete application and unless otherwise indicated in a special rule, the Director may issue permits for any activity otherwise prohibited with a species designated as Endangered or Threatened due to its similarity of appearance. Such a permit may authorize a single transaction, a series of transactions, or a number of activities over a specified period of time.

(a) *Application requirements.* An application for a permit under this section must be submitted to the Director by the person who wishes to engage in the prohibited activity. The permit for activities involving interstate commerce of plants must be obtained by the seller; in the case of wildlife, the permit must be obtained by the buyer. The application must be submitted on an official application form (Form 3–200) provided by the Service, or must contain the general information and certification required by § 13.12(a) of this subchapter. It must include, as an attachment, all of the following information: Documentary evidence, sworn affidavits, or other information to show species identification and the origin of the wildlife or plant in question. This information may be in the form of hunting licenses, hide seals, official stamps, export documents, bills of sales, certification, expert opinion, or other appropriate information.

(b) *Issuance criteria.* Upon receiving an application completed in accordance with paragraph (a) of this section, the Director will decide whether or not a permit should be issued. In making his decision, the Director shall consider, in addition to the general criteria, in § 13.21(b) of this subchapter, the following factors:

(1) Whether the information submitted by the applicant appears reliable;

(2) Whether the information submitted by the applicant adequately identifies the wildlife or plant in question so as to distinguish it from any Endangered or Threatened wildlife or plant.

(c) *Permit conditions.* In addition to the general conditions set forth in part 13 of this subchapter, every permit issued under this section shall be subject to the following special conditions:

(1) If indicated in the permit, a special mark, to be specified in the permit, must be applied to the wildlife or plant, and remain for the time designated in the permit;

(2) A copy of the permit or an identification label, which includes the scientific name and the permit number, must accompany the wildlife or plant or its container during the course of any activity subject to these regulations.

(d) *Duration of permits.* The duration of a permit issued under this section shall be designated on the face of the permit.

Subpart F—Endangered Plants

§ 17.61 Prohibitions.

(a) Except as provided in a permit issued pursuant to § 17.62 or § 17.63, it is unlawful for any person subject to the jurisdiction of the United States to commit, to attempt to commit, to solicit another to commit, or to cause to be committed, any of the acts described in paragraphs (b) through (e) of this section in regard to any Endangered plant.

(b) *Import or export.* It is unlawful to import or to export any Endangered plant. Any shipment in transit through the United States is an importation and an exportation, whether or not it has entered the country for customs purposes.

(c) *Remove and reduce to possession.* (1) It is unlawful to remove and reduce to possession any endangered plant from an area under Federal jurisdiction.

(2) Notwithstanding paragraph (c)(1) of this section, any employee or agent of the Service, any other Federal land management agency, or a State conservation agency, who is designated by that agency for such purposes, may, when acting in the course of official duties, remove and reduce to possession endangered plants from areas under Federal jurisdiction without a permit if such action is necessary to:

(i) Care for a damaged or diseased specimen;

(ii) Dispose of a dead specimen; or

(iii) Salvage a dead specimen which may be useful for scientific study.

(3) Any removal and reduction to possession pursuant to paragraph (c)(2) of this section must be reported in writing to the U.S. Fish and Wildlife Service, Division of Law Enforcement, P.O. Box 28006, Washington, DC 20005, within 5 days. The specimen may only be retained, disposed of, or salvaged in accordance with written directions from the Service.

(4) Notwithstanding paragraph (c)(1) of this section, any qualified employee or agent of a State conservation agency which is a party to a Cooperative Agreement with the Service in accordance with section 6(c) of the Act, who is designated by that agency for such purposes, may, when acting in the course of official duties, remove and reduce to possession from areas under Federal jurisdiction those endangered plants which are covered by an approved cooperative agreement for conservation programs in accordance with the Cooperative Agreement, provided that such removal is not reasonably anticipated to result in:

(i) The death or permanent damage of the specimens;

(ii) The removal of the specimen from the State where the removal occurred; or

(iii) The introduction of the specimen so removed, or of any propagules derived from such a specimen, into an area beyond the historical range of the species.

(d) *Interstate or foreign commerce.* It is unlawful to deliver, receive, carry, transport, or ship in interstate or foreign commerce, by any means whatsoever, and in the course of a commercial activity, an endangered plant.

(e) *Sale or offer for sale.* (1) It is unlawful to sell or to offer for sale in interstate or foreign commerce any endangered plant.

(2) An advertisement for the sale of any endangered plant which carries a warning to the effect that no sale may be consummated until a permit has been obtained from the Service, shall not be considered an offer for sale within the meaning of this paragraph.

[44 FR 54060, Sept. 18, 1979, as amended at 50 FR 39690, Sept. 30, 1985]

§ 17.62 Permits for scientific purposes or for the enhancement of propagation or survival.

Upon receipt of a complete application the Director may issue a permit authorizing any activity otherwise prohibited by § 17.61, in accordance with the issuance criteria of this section, for scientific purposes or for enhancing the propagation or survival of endangered plants. (See § 17.72 for permits for threatened plants.) Such a permit may authorize a single transaction, a series of transactions, or a number of activities over a specified period of time.

(a) *Application requirements.* A person wishing to get a permit for an activity prohibited by § 17.61 submits an application to conduct activities under this paragraph. For interstate commerce activities the seller gets the permit for plants coming from cultivated stock and the buyer gets the permit if the plants are taken from the wild. The Service provides application Form 3–200, or you may submit the general information and certification required by § 13.12(a) of this subchapter. Application requirements differ for permits issued for plants taken from the wild (excluding seeds), seeds and cultivated plants, or herbarium specimens. You must attach the following information and any other information requested by the Director.

(1) For activities involving plants obtained from the wild (excluding seeds), provide the following information:

(i) The scientific names of the plants sought to be covered by the permit;

(ii) The estimated number of specimens sought to be covered by the permit;

(iii) The year, country, and approximate place where taking occurred or will occur;

(iv) If the activities would involve removal and reduction to possession of a plant from an area under Federal jurisdiction, the year, State, county, or any other description such as place name, township, and range designation that will precisely place the location where the proposed removal and reduction to possession will occur, the name of the Federal entity having jurisdiction over the area, and the name, title, address, and phone number of the person in charge of the area.

(v) The name and address of the institution or other facility where the plant sought to be covered by the permit will be used or maintained;

(vi) A brief description of the applicant's expertise and facilities as related to the proposed activity;

(vii) A statement of the applicant's willingness to participate in a cooperative propagation program, and to maintain or contribute data relating to such efforts; and

(viii) A statement of the reasons why the applicant is justified in obtaining the permit, including:

(A) The activities sought to be authorized by the permit and the relationship of such activities to scientific purposes or enhancing the propagation or survival of the species; and

(B) The planned disposition of such plant upon termination of the activities sought to be authorized.

(2) For activities involving seeds and cultivated plants, provide the following information:

(i) The scientific names of the plants sought to be covered by the permit;

(ii) A statement of the applicant's willingness to participate in a cooperative propagation program, and to maintain or contribute data relating to the success of such efforts;

(iii) A justification of the activities sought to be authorized by the permit and the relationship of such activities to scientific purposes or enhancing the propagation or survival of the species; and

(iv) If the activities would involve seeds obtained from the wild, additional information to evaluate the effects of such taking upon the reproductive potential of the species where the taking will occur.

(v) If the activities would involve removal and reduction to possession of seeds from an area under Federal jurisdiction, the year, State, county or any other description such as place name, township, and range designation that will precisely place the location where the proposed removal and reduction to possession will occur, the name of the Federal entity having jurisdiction over the area and the name, title, address, and phone number of the person in charge of the area.

(3) For importation or exportation involving the non-commercial loan, exchange, or donation of herbarium or other preserved, dried, or embedded museum specimens of any endangered species between scientists or scientific institutions, provide the following information:

(i) The name and address of the institution or other facility where the plants sought to be covered by the permit will be used or maintained; and

(ii) A justification of the activities sought to be authorized by the permit and the relationship of such activities to scientific purposes or enhancing the propagation or survival of the species.

(4) When the activity applied for involves a species also regulated by the Convention on International Trade in Endangered Species of Wild Fauna and Flora, additional requirements of § 23.15(c) of this subchapter must be met. For your convenience, § 23.15(c) is repeated here.

Application requirements for permits or certificates to import, export or re-export wildlife or plants listed in appendix I, II or III that are not subject to the regulations in part 17 or part 18 of this subchapter. Any person subject to the jurisdiction of the United States who wishes to get such a permit or certificate submits an application under this section to the Director, U.S. Fish and Wildlife Service, (Attention: Office of Management Authority), 4401 N. Fairfax Drive, Room 700, Arlington, VA 22203. The Service provides Form 3–200 for the application to which as much of the following information relating to the purpose of the permit or certificate must be attached.

(1) The scientific and common names of the species (or taxa to the rank listed in Appendix I, II, or III) sought to be covered by the permit. the number of wildlife or plants, and the activity sought to be authorized (such as importing, exporting, re-exporting, etc.);

(2) A statement as to whether the wildlife or plant, at the time of application, (i) is living in the wild, (ii) is living, but not in the wild, or (iii) is dead;

(3) A description of the wildlife or plant, including (i) size, (ii) sex (if known), and (iii) type of goods, if it is a part or derivative;

(4) In the case of living wildlife or plants, (i) a description of the type, size, and construction of any container the wildlife or plant will be placed in during transportation, and (ii) the arrangements for watering and otherwise caring for the wildlife or plant during transportation;

(5) The name and address of the person in a foreign country to whom the wildlife or plant is to be exported from the United States, or from whom the wildlife or plant is to be imported into the United States;

(6) The country and place where the wildlife or plant was or is to be taken from the wild;

(7) In the case of wildlife or plants listed in Appendix I to be imported into the United States, (i) a statement of the purposes and details of the activities for which the wildlife or plant is to be imported; (ii) a brief resume of the technical expertise of the applicant or other persons who will care for the wildlife or plant; (iii) the name, address, and description, including diagrams or photographs, of the facility where the wildlife or plant will be maintained; and (iv) a description of all mortalities, in the two years preceding the date of this application, including any wildlife species covered in the application (or any species of the same genus or family) held by the applicant, including the causes and steps taken to avoid such mortalities; and

(8) Copies of documents, sworn affidavits, or other evidence showing that either (i) the wildlife or plant was acquired prior to the date the Convention applied to it, or (ii) the wildlife or plant was bred in captivity, or artificially propagated, or was part of or derived therefrom, or (iii) the wildlife or plant is an herbarium specimen, or live plant material to be imported, exported, or re-exported as a noncommercial loan, donation, or exchange between scientists or scientific institutions.

(b) *Issuance criteria.* Upon receiving an application completed in accordance with paragraph (a) of this section, the Director will decide whether or not a permit should be issued. In making his decision, the Director shall consider, in addition to the general criteria in § 13.21(b) of this subchapter, the following factors:

(1) Whether the purpose for which the permit is requested will enhance the survival of the species in the wild;

(2) Whether the purpose for which the permit is requested will enhance the propagation of the species;

(3) The opinions or views of scientists or other persons or organizations having expertise concerning the plant or other matters germane to the application; and

(4) Whether the expertise, facilities, or other resources available to the applicant appear adequate to successfully accomplish the objectives stated in the application.

(c) *Permit conditions.* In addition to the general conditions set forth in part 13 of this subchapter, every permit issued under this section shall be subject to the following special conditions:

(1) If requested, the permittee shall submit to the Director a written report of the activities authorized by the permit. Such report must be postmarked by the date specified in the permit or otherwise requested by the Director.

(2) A copy of the permit or an identification label, which includes the scientific name, the permit number, and a statement that the plant is of ''wild origin'' or ''cultivated origin'' must accompany the plant or its container during the course of any activity subject to these regulations, unless the specimens meet the special conditions referred to in paragraph (c)(3) of this section.

(3) In the case of plants that are herbarium specimens, or other preserved, dried or embedded museum specimens to be imported or exported as a noncommercial loan, exchange or donation between scientists or scientific institutions, the names and addresses of the consignor and consignee must be on each package or container. A description such as ''herbarium specimens'' and the code letters assigned by the Service to the scientists or scientific institution must be entered on the Customs declaration form affixed to each package or container. If the specimens are of taxa also regulated by the Convention on International Trade in Endangered Species of Wild Fauna and Flora, the letters ''CITES'' (acronym for the Convention) also must be entered on the Customs declaration form, as indicated in § 23.15(e)(3) of this subchapter.

(d) *Duration of permit.* The duration of a permit issued under this section shall be designated on the face of the permit.

[44 FR 54060, Sept. 18, 1979, as amended at 50 FR 39690, Sept. 30, 1985; 63 FR 52635, Oct. 1, 1998]

§ 17.63 Economic hardship permits.

Upon receipt of a complete application, the Director may issue a permit authorizing any activity otherwise prohibited by § 17.61, in accordance with Section 10(b) of the Act and the issuance criteria of this section, in order to prevent undue economic hardship. No such exemption may be granted for the importation or exportation of a species also listed in Appendix I of the Convention on International Trade in endangered Species of Wild Fauna and Flora, if the specimen would be used in a commercial activity.

(a) *Application requirements.* An application for a permit under this section must be submitted to the Director by the person allegedly suffering undue economic hardship because his desired activity is prohibited. The application must be submitted on an official application form (Form 3–200) provided by the Service, or must contain the general information and certification required by § 13.12(a) of this subchapter. It must include, as an attachment, all of the information required in § 17.62 plus the following additional information.

(1) The possible legal or economic alternatives to the activity sought to be authorized by the permit.

(2) A full statement, accompanied by copies of all relevant correspondence, showing the applicant's involvement with the plant sought to be covered by the permit (as well as his involvement with similar plants). The applicant should include information on that portion of his income derived from activities involving such plants in relation to the balance of his income during the calendar year immediately preceding either the FEDERAL REGISTER notice of review of the status of the species or proposed rulemaking to list the species as Endangered, whichever is earlier.

(3) Where applicable, proof of a contract or other binding legal obligation which:

(i) Deals specifically with the plant sought to be covered by the permit;

(ii) Became binding prior to the date of the FEDERAL REGISTER notice of review of the status of the species or proposed rulemaking to list the species as endangered, whichever is earlier; and

(iii) Will cause monetary loss of a given dollar amount if the permit sought under this section is not granted.

(b) *Issuance criteria.* Upon receiving an application completed in accordance with paragraph (a) of this section, the

Director will decide whether or not a permit should be issued for economic hardship, as defined in section 10(b) of the Act. In making his decision, the Director shall consider, in addition to the general criteria in § 13.21(b) of this subchapter, the following factors:

(1) Whether the purpose for which the permit is requested will significantly affect the survival of the species in the wild;

(2) The economic, legal, or other alternatives or relief available to the applicant;

(3) The amount of evidence that the applicant was in fact party to a contract or other binding legal obligation which:

(i) Deals specifically with the plant sought to be covered by the permit; and

(ii) Became binding prior to the date of the FEDERAL REGISTER notice of review of the status of the species or proposed rulemaking to list the species as endangered, whichever is earlier;

(4) The severity of economic hardship which the contract or other binding legal obligation referred to in paragraph (b)(3) of this section would cause if the permit were denied;

(5) Where applicable, the portion of the applicant's income which would be lost if the permit were denied, and the relationship of that portion to the balance of his income.

(c) *Permit conditions.* In addition to the general conditions set forth in part 13 of this subchapter, every permit issued under this section may be subject to any of the following special conditions:

(1) If requested, the permittee shall submit to the Director a written report of the activities authorized by the permit. Such report must be postmarked by the date specified in the permit or otherwise requested by the Director.

(2) If requested, the permittee shall report to the Service's office designated in the permit the death, destruction or loss of all living plants covered by the permit. Such report must be postmarked by the date specified in the permit or otherwise requested by the Director.

(d) *Duration of permit.* The duration of a permit issued under this section shall be designated on the face of the permit. No permit issued under this section shall be valid for more than one year from the date of a FEDERAL REGISTER notice of review of the status of the species or proposed rulemaking to list the species as endangered, whichever is earlier.

[44 FR 54060, Sept. 18, 1979]

Subpart G—Threatened Plants

§ 17.71 Prohibitions.

(a) Except as provided in subpart A of this part, or in a permit issued under this subpart, all of the provisions in § 17.61 shall apply to threatened plants, with the following exception. Seeds of cultivated specimens of species treated as threatened shall be exempt from all the provisions of § 17.61, provided that a statement that the seeds are of ''cultivated origin'' accompanies the seeds or their container during the course of any activity otherwise subject to these regulations.

(b) In addition to any provisions of this part 17, any employee or agent of the Service or of a State Conservation Agency which is operating a conservation program pursuant to the terms of a Cooperative Agreement with the Service in accordance with section 6(c) of the Act, who is designated by that agency for such purposes, may, when acting in the course of official duties, remove and reduce to possession from areas under Federal jurisdiction those threatened species of plants which are covered by an approved Cooperative Agreement to carry out conservation programs.

(c) Whenever a special rule in §§ 17.73 to 17.78 applies to a threatened species, none of the provisions of paragraph (a) of this section will apply. The special rule will contain all the applicable prohibitions and exceptions. If indicated by special rule, the exception for seeds in paragraph (a) of this section shall not apply to the threatened species.

[42 FR 32380, June 24, 1977, as amended at 50 FR 39691, Sept. 30, 1985]

§ 17.72 Permits—general.

Upon receipt of a complete application, the Director may issue a permit authorizing any activity otherwise prohibited with regard to threatened

plants. The permit shall be governed by the provisions of this section unless a special rule applicable to the plant is provided in §§17.73 to 17.78. A permit issued under this section must be for one of the following: scientific purposes, the enhancement of the propagation or survival of threatened species, economic hardship, botanical or horticultural exhibition, educational purposes, or other activities consistent with the purposes and policy of the Act. Such a permit may authorize a single transaction, a series of transactions, or a number of activities over a specified period of time.

(a) *Application requirements.* A person wishing to get a permit for an activity prohibited by §17.71 submits an application to conduct activities under this paragraph. For interstate commerce activities the seller gets the permit for plants coming from cultivated stock and the buyer gets the permit if the plants are taken from the wild. The Service provides Form 3–200 for the application or you may submit the general information and certification required by §13.12(a) of this subchapter. Application requirements differ for permits issued for plants taken from the wild (excluding seeds), seeds and cultivated plants, or herbarium specimens. You must attach the following information and any other information requested by the Director.

(1) For activities involving plants obtained from the wild (excluding seeds), provide the following information:

(i) The scientific names of the plants sought to be covered by the permit;

(ii) The estimated number of specimens sought to be covered by the permit;

(iii) The year, country, and approximate place where taking occurred or will occur;

(iv) If the activities would involve removal and reduction to possession of a plant from an area under Federal jurisdiction, the year, State, county or any other description such as place name, township, and range designation that will precisely place the location where the proposed removal and reduction to possession will occur, the name of the Federal entity having jurisdiction over the area and the name, title, address, and phone number of the person in charge of the area.

(v) A brief description of the applicant's expertise and facilities as related to the proposed activity;

(vi) A justification of the activities sought to be authorized by the permit and the relationship of such activities to scientific purposes, enhancing the propagation or survival of the species, or other objectives consistent with the purposes and policy of the Act; and

(vii) A statement of the applicant's willingness to participate in a cooperative propagation program, and to maintain or contribute data relating to such efforts.

(2) For activities involving seeds obtained from the wild and cultivated plants, provide the following information:

(i) The scientific names of the plants sought to be covered by the permit;

(ii) A statement of the applicant's willingness to participate in a cooperative propagation program, and to maintain or contribute data relating to the success of such efforts; and

(iii) A justification of the activities sought to be authorized by the permit and the relationship of such activities to scientific purposes, enhancing the propagation or survival of the species, or other objectives consistent with the purposes and policy of the Act.

(iv) If the activities would involve removal and reduction to possession of seeds from an area under Federal jurisdiction, the year, State, county, or any other description such as place name, township, and range designation that will precisely place the location where the proposed removal and reduction to possession will occur, the name of the Federal entity having jurisdiction over the area and the name, title, address, and phone number of the person in charge of the area.

(3) For importation or exportation involving the non-commercial loan, exchange or donation of herbarium or other preserved, dried or embedded museum specimens of all threatened species between scientists or scientific institutions, provide the following information:

(i) The name and address of the institution or other facility where the

plants sought to be covered by the permit will be used or maintained; and

(ii) A justification of the activities sought to be authorized by the permit and the relationship of such activities to scientific purposes, enhancing the propagation or survival of the species, or other objectives consistent with the purposes and policy of the Act.

(4) When the activity applied for involves a species also regulated by the Convention on International Trade in Endangered Species of Wild Fauna and Flora, additional requirements of § 23.15(c) of this subchapter must be met. For your convenience, § 23.15(c) is repeated here.

Application requirements for permits or certificates to import, export or re-export wildlife or plants listed in Appendix I, II or III that are not subject to the regulations in part 17 or part 18 of this subchapter. Any person subject to the jurisdiction of the United States who wishes to get such a permit or certificate submits an application under this section to the Director, Fish and Wildlife Service (Attention: Office of Management Authority), 4401 N. Fairfax Drive, Room 700, Arlington, VA 22203. The Service provides Form 3–200 for the application to which as much of the following information relating to the purpose of the permit or certificate must be attached:

(1) The scientific and common names of the species (or taxa to the rank listed in Appendix I, II, or III) sought to be covered by the permit, the number of wildlife or plants, and the activity sought to be authorized (such as importing, exporting, re-exporting, etc.);

(2) A statement as to whether the wildlife or plant, at the time of application, (i) is living in the wild, (ii) is living, but not in the wild, or (iii) is dead;

(3) A description of the wildlife or plant, including (i) size, (ii) sex (if known), and (iii) type of goods, if it is a part or derivative;

(4) In the case of living wildlife or plants, (i) a description of the type, size, and construction of any container the wildlife or plant will be placed in during transportation, and (ii) the arrangements for watering and otherwise caring for the wildlife or plant during transportation;

(5) The name and address of the person in a foreign country to whom the wildlife or plant is to be exported from the United States, or from whom the wildlife or plant is to be imported into the United States;

(6) The country and place where the wildlife or plant was or is to be taken from the wild;

(7) In the case of wildlife or plants listed in Appendix I to be imported into the United States, (i) a statement of the purposes and details of the activities for which the wildlife or plant is to be imported; (ii) a brief resume of the technical expertise of the applicant or other persons who will care for the wildlife or plant; (iii) the name, address, and description, including diagrams or photographs, of the facility where the wildlife or plant will be maintained; and (iv) a description of all mortalities, in the two years preceding the date of this application, including any wildlife species covered in the application (or any species of the same genus or family) held by the applicant, including the causes and steps taken to avoid such mortalities; and

(8) Copies of documents, sworn affidavits, or other evidence showing that either (i) the wildlife or plant was acquired prior to the date the Convention applied to it, or (ii) the wildlife or plant was bred in captivity, or artificially propagated, or was part of or derived therefrom, or (iii) the wildlife or plant is an herbarium specimen, or live plant material to be imported, exported, or re-exported as a noncommercial loan, donation, or exchange between scientists or scientific institutions.

(b) *Issuance criteria.* Upon receiving an application completed in accordance with paragraph (a) of this section, the Director will decide whether or not a permit should be issued. In making his decision, the Director shall consider, in addition to the general criteria in § 13.21(b) of this subchapter, the following factors:

(1) Whether the purpose for which the permit is requested will enhance the survival of the species in the wild;

(2) Whether the purpose for which the permit is requested will enhance the propagation of the species;

(3) The opinions or views of scientists or other persons or organizations having expertise concerning the plant or other matters germane to the application; and

(4) Whether the expertise, facilities, or other resources available to the applicant appear adequate to successfully accomplish the objectives stated in the application.

(c) *Permit conditions.* In addition to the general conditions set forth in part 13 of this subchapter, every permit issued under this section shall be subject to the following special conditions:

(1) If requested, the permittee shall submit to the Director a written report of the activities authorized by the permit. Such report must be postmarked

by the date specified in the permit or otherwise requested by the Director.

(2) A copy of the permit or an identification label, which includes the scientific name, the permit number, and a statement that the plant is of ''wild orgin'' or ''cultivated origin'' must accompany the plant or its container during the course of any activity subject to these regulations, unless the specimens meet the special conditions referred to in paragraph (c)(3) of this section.

(3) In the case of plants that are herbarium specimens, or other preserved, dried, or embedded museum specimens to be imported or exported as a noncommercial loan exchange or donation between scientists or scientific institutions, the names and addresses of the consignor and consignee must be on each package or container. A description such as ''herbarium specimens'' and the code letters assigned by the Service to the scientist or scientific institution must be entered on the Customs declaration form affixed to each package or container. If the specimens are of taxa also regulated by the Convention on International Trade in Endangered Species of Wild Fauna and Flora, the letters ''CITES'' (acronym for the convention) also must be entered on the Customs declaration form as indicated in § 23.15(e)(3) of this subchapter.

(d) *Duration of permit.* The duration of a permit issued under this section shall be designated on the face of the permit.

[42 FR 32380, June 24, 1977, as amended at 50 FR 39691, Sept. 30, 1985; 63 FR 52636, Oct. 1, 1998]

§§ 17.73–17.78 [Reserved]

Subpart H—Experimental Populations

SOURCE: 49 FR 33893, Aug. 27, 1984, unless otherwise noted.

§ 17.80 Definitions.

(a) The term *experimental population* means an introduced and/or designated population (including any off-spring arising solely therefrom) that has been so designated in accordance with the procedures of this subpart but only when, and at such times as the population is wholly separate geographically from nonexperimental populations of the same species. Where part of an experimental population overlaps with natural populations of the same species on a particular occasion, but is wholly separate at other times, specimens of the experimental population will not be recognized as such while in the area of overlap. That is, experimental status will only be recognized outside the areas of overlap. Thus, such a population shall be treated as experimental only when the times of geographic separation are reasonably predictable; e.g., fixed migration patterns, natural or man-made barriers. A population is not treated as experimental if total separation will occur solely as a result of random and unpredictable events.

(b) The term *essential experimental population* means an experimental population whose loss would be likely to appreciably reduce the likelihood of the survival of the species in the wild. All other experimental populations are to be classified as *nonessential.*

§ 17.81 Listing.

(a) The Secretary may designate as an experimental population a population of endangered or threatened species that has been or will be released into suitable natural habitat outside the species' current natural range (but within its probable historic range, absent a finding by the Director in the extreme case that the primary habitat of the species has been unsuitably and irreversibly altered or destroyed), subject to the further conditions specified in this section; *provided*, that all designations of experimental populations must proceed by regulation adopted in accordance with 5 U.S.C. 553 and the requirements of this subpart.

(b) Before authorizing the release as an experimental population of any population (including eggs, propagules, or individuals) of an endangered or threatened species, and before authorizing any necessary transportation to conduct the release, the Secretary must find by regulation that such release will further the conservation of the species. In making such a finding

the Secretary shall utilize the best scientific and commercial data available to consider:

(1) Any possible adverse effects on extant populations of a species as a result of removal of individuals, eggs, or propagules for introduction elsewhere;

(2) The likelihood that any such experimental population will become established and survive in the foreseeable future;

(3) The relative effects that establishment of an experimental population will have on the recovery of the species; and

(4) The extent to which the introduced population may be affected by existing or anticipated Federal or State actions or private activities within or adjacent to the experimental population area.

The Secretary may issue a permit under section 10(a)(1)(A) of the Act, if appropriate under the standards set out in subsections 10(d) and (j) of the Act, to allow acts necessary for the establishment and maintenance of an experimental population.

(c) Any regulation promulgated under paragraph (a) of this section shall provide:

(1) Appropriate means to identify the experimental population, including, but not limited to, its actual or proposed location, actual or anticipated migration, number of specimens released or to be released, and other criteria appropriate to identify the experimental population(s);

(2) A finding, based solely on the best scientific and commercial data available, and the supporting factual basis, on whether the experimental population is, or is not, essential to the continued existence of the species in the wild;

(3) Management restrictions, protective measures, or other special management concerns of that population, which may include but are not limited to, measures to isolate and/or contain the experimental population designated in the regulation from natural populations; and

(4) A process for periodic review and evaluation of the success or failure of the release and the effect of the release on the conservation and recovery of the species.

(d) The Fish and Wildlife Service shall consult with appropriate State fish and wildlife agencies, local governmental entities, affected Federal agencies, and affected private landowners in developing and implementing experimental population rules. When appropriate, a public meeting will be conducted with interested members of the public. Any regulation promulgated pursuant to this section shall, to the maximum extent practicable, represent an agreement between the Fish and Wildlife Service, the affected State and Federal agencies and persons holding any interest in land which may be affected by the establishment of an experimental population.

(e) Any population of an endangered species or a threatened species determined by the Secretary to be an experimental population in accordance with this subpart shall be identified by special rule in §§17.84–17.86 as appropriate and separately listed in §17.11(h) (wildlife) or §17.12(h) (plants) as appropriate.

(f) The Secretary may designate critical habitat as defined in section (3)(5)(A) of the Act for an essential experimental population as determined pursuant to paragraph (c)(2) of this section. Any designation of critical habitat for an essential experimental population will be made in accordance with section 4 of the Act. No designation of critical habitat will be made for nonessential populations. In those situations where a portion or all of an essential experimental population overlaps with a natural population of the species during certain periods of the year, no critical habitat shall be designated for the area of overlap unless implemented as a revision to critical habitat of the natural population for reasons unrelated to the overlap itself.

§17.82 Prohibitions.

Any population determined by the Secretary to be an experimental population shall be treated as if it were listed as a threatened species for purposes of establishing protective regulations under section 4(d) of the Act with respect to such population. The Special rules (protective regulations) adopted for an experimental population under

§ 17.81 will contain applicable prohibitions, as appropriate, and exceptions for that population.

§ 17.83 Interagency cooperation.

(a) Any experimental population designated for a listed species (1) determined pursuant to § 17.81(c)(2) of this subpart not to be essential to the survival of that species and (2) not occurring within the National Park System or the National Wildlife Refuge System, shall be treated for purposes of section 7 (other than subsection (a)(1) thereof) as a species proposed to be listed under the Act as a threatened species.

(b) Any experimental population designated for a listed species that either (1) has been determined pursuant to § 17.81(c)(2) of this subpart to be essential to the survival of that species, of (2) occurs within the National Park System or the National Wildlife Refuge System as now or hereafter constituted, shall be treated for purposes of section 7 of the Act as a threatened species. Notwithstanding the foregoing, any biological opinion prepared pursuant to section 7(b) of the Act and any agency determination made pursuant to section 7(a) of the Act shall consider any experimental and nonexperimental populations to constitute a single listed species for the purposes of conducting the analyses under such sections.

§ 17.84 Special rules—vertebrates.

(a) Delmarva Peninsula fox squirrel (*Sciurus niger cinereus*). (1) The Delmarva Peninsula fox squirrel population identified in paragraph (a)(6) of this section is a nonessential experimental population.

(2) No person shall take this species, except:

(i) For educational purposes, scientific purposes, the enhancement of propagation or survival of the species, zoological exhibition, and other conservation purposes consistent with the Act and in accordance with applicable State fish and wildlife conservation laws and regulations; or

(ii) Incidental to recreational activities.

(3) Any violation of applicable State fish and wildlife conservation laws or regulations with respect to the taking of this species (other than incidental taking as described in paragraph (a)(2)(ii) of this section) will also be a violation of the Endangered Species Act.

(4) No person shall possess, sell, deliver, carry, transport, ship, import, or export by any means whatsoever, any such species taken in violation of these regulations or in violation of applicable State fish and wildlife laws or regulations or the Endangered Species Act.

(5) It is unlawful for any person to attempt to commit, solicit another to commit, or cause to be committed, any offense defined in paragraph (a)(2) or (4) of this section.

(6) The site for reintroduction of Delmarva Peninsula fox squirrel is totally isolated from existing populations of this species. The nearest extant population is in the Chincoteague National Wildlife Refuge approximately 50 miles from the reintroduction site. The reintroduction site is within the historic range of this species and is located at the Assawoman Wildlife Area, Sussex County, Delaware. Observation of previous releases have shown that fox squirrels have not traveled more than 2 or 3 miles from release sites, therefore, the possibility of this population contacting extant wild populations is unlikely.

(7) The reintroduced population will be checked periodically to determine its condition and the success of the reintroduction. Of special concern will be the establishment of breeding pairs and the reproductive success of the population. The movement patterns of the released individuals and the overall health of the population will also be observed.

(b) Colorado squawfish (*Ptychocheilus lucius*) and woundfin (*Plagopterus* argentissimus). (1) The Colorado squawfish and woundfin populations identified in paragraph (b)(6) of this section, are experimental, nonessential populations.

(2) No person shall take the species, except in accordance with applicable State or Tribal fish and wildlife conservation laws and regulations in the following instances:

(i) For educational purposes, scientific purposes, the enhancement of

propagation or survival of the species, zoological exhibition, and other conservation purposes consistent with the Act; or

(ii) Incidental to otherwise lawful activities, provided that the individual fish taken, if still alive, is immediately returned to its habitat.

(3) Any violation of applicable State or Tribal fish and wildlife conservation laws or regulations with respect to the taking of this species (other than incidental taking as described in paragraph (b)(2)(ii) of this section) will also be a violation of the Endangered Species Act.

(4) No person shall possess, sell, deliver, carry, transport, ship, import, or export, by any means whatsoever, any such species taken in violation of these regulations or in violation of applicable State or Tribal fish and wildlife laws or regulations.

(5) It is unlawful for any person to attempt to commit, solicit another to commit, or cause to be committed, any offense defined in paragraphs (b) (2) through (4) of this section.

(6) All of the sites for reintroduction of Colorado squawfish and woundfin are totally isolated from existing populations of these species. The nearest population of Colorado squawfish is above Lake Powell in the Green and Colorado Rivers, an upstream distance of at least 800 miles including 6 mainstream dams, and 200 miles of dry riverbed. Woundfin are similarly isolated (450 miles distant, 200 miles of dry streambed and 5 mainstream dams). All reintroduction sites are within the probable historic range of these species and are as follows:

Colorado Squawfish

(i) *Arizona: Gila County*. Salt River from Roosevelt Dam upstream to U.S Highway 60 bridge.

(ii) *Arizona: Gila and Yavapai Counties*. Verde River from Horseshoe Dam upstream to Perkinsville.

The lower segments of large streams which flow into these two sections of river may, from time to time, be inhabited by Colorado squawfish. Downstream movement of squawfish in these areas will be restricted by dams and upstream movement is limited by lack of suitable habitat.

Woundfin

(i) *Arizona: Gila and Yavapai Counties*. Verde River from backwaters of Horseshoe Reservoir upstream to Perkinsville.

(ii) *Arizona: Graham and Greenlee Counties*. Gila River from backwaters of San Carlos Reservoir upstream to Arizona/New Mexico State line.

(iii) *Arizona: Greenlee County*. San Francisco River from its junction with the Gila River upstream to the Arizona/New Mexico State line.

(iv) *Arizona: Gila County*. Tonto Creek, from Punkin Center upstream to Gisela.

(v) *Arizona: Yavapai County*. Hassayampa River, from Red Cliff upstream to Wagoner.

The movement of woundfin beyond these areas will be limited to the lower portion of larger tributaries where suitable habitat exists. Downstream movement is limited by dams, reservoirs, and dry streambed. Upstream movement from these areas is restricted due to the absence of habitat. Upstream areas are too cold and the gradient is too steep to support populations of woundfin.

(7) The reintroduced populations will be checked annually to determine their condition. A seining survey will be used to determine population expansion or contraction, reproduction success, and general health condition of the fish.

(c) Red wolf (*Canis rufus*). (1) The red wolf populations identified in paragraphs (c)(9)(i) and (c)(9)(ii) of this section are nonessential experimental populations.

(2) No person may take this species, except as provided in paragraphs (c)(3) through (5) and (10) of this section.

(3) Any person with a valid permit issued by the Service under § 17.32 may take red wolves for educational purposes, scientific purposes, the enhancement of propagation or survival of the species, zoological exhibition, and other conservation purposes consistent with the Act and in accordance with applicable State fish and wildlife conservation laws and regulations;

(4)(i) Any person may take red wolves found on private land in the areas defined in paragraphs (c)(9) (i) and (ii) of this section, *Provided* that such taking is not intentional or willful, or is in defense of that person's own life or the lives of others; and that such taking is reported within 24 hours to the refuge manager (for the red wolf population defined in paragraph (c)(9)(i) of this section), the Park superintendent (for

the red wolf population defined in paragraph (c)(9)(ii) of this section), or the State wildlife enforcement officer for investigation.

(ii) Any person may take red wolves found on lands owned or managed by Federal, State, or local government agencies in the areas defined in paragraphs (c)(9) (i) and (ii) of this section, *Provided* that such taking is incidental to lawful activities, is unavoidable, unintentional, and not exhibiting a lack of reasonable due care, or is in defense of that person's own life or the lives of others, and that such taking is reported within 24 hours to the refuge manager (for the red wolf population defined in paragraph (c)(9)(i) of this section), the Park superintendent (for the red wolf population defined in paragraph (c)(9)(ii) of this section), or the State wildlife enforcement officer for investigation.

(iii) Any private landowner, or any other individual having his or her permission, may take red wolves found on his or her property in the areas defined in paragraphs (c)(9) (i) and (ii) of this section when the wolves are in the act of killing livestock or pets, *Provided* that freshly wounded or killed livestock or pets are evident and that all such taking shall be reported within 24 hours to the refuge manager (for the red wolf population defined in paragraph (c)(9)(i) of this section), the Park superintendent (for the red wolf population defined in paragraph (c)(9)(ii) of this section), or the State wildlife enforcement officer for investigation.

(iv) Any private landowner, or any other individual having his or her permission, may harass red wolves found on his or her property in the areas defined in paragraphs (c)(9) (i) and (ii) of this section, *Provided* that all such harassment is by methods that are not lethal or physically injurious to the red wolf and is reported within 24 hours to the refuge manager (for the red wolf population defined in paragraph (c)(9)(i) of this section), the Park superintendent (for the red wolf population defined in paragraph (c)(9)(ii) of this section), or the State wildlife enforcement officer, as noted in paragraph (c)(6) of this section for investigation.

(v) Any private landowner may take red wolves found on his or her property in the areas defined in paragraphs (c)(9) (i) and (ii) of this section after efforts by project personnel to capture such animals have been abandoned, *Provided* that the Service project leader or biologist has approved such actions in writing and all such taking shall be reported within 24 hours to the Service project leader or biologist, the refuge manager (for the red wolf population defined in paragraph (c)(9)(i) of this section), the Park superintendent (for the red wolf population defined in paragraph (c)(9)(ii) of this section), or the State wildlife enforcement officer for investigation.

(vi) The provisions of paragraphs (4) (i) through (v) of this section apply to red wolves found in areas outside the areas defined in paragraphs (c)(9) (i) and (ii) of this section, with the exception that reporting of taking or harassment to the refuge manager, Park superintendent, or State wildlife enforcement officer, while encouraged, is not required.

(5) Any employee or agent of the Service or State conservation agency who is designated for such purposes, when acting in the course of official duties, may take a red wolf if such action is necessary to:

(i) Aid a sick, injured, or orphaned specimen;

(ii) Dispose of a dead specimen, or salvage a dead specimen which may be useful for scientific study;

(iii) Take an animal that constitutes a demonstrable but non-immediate threat to human safety or that is responsible for depredations to lawfully present domestic animals or other personal property, if it has not been possible to otherwise eliminate such depredation or loss of personal property, *Provided* That such taking must be done in a humane manner, and may involve killing or injuring the animal only if it has not been possible to eliminate such threat by live capturing and releasing the specimen unharmed on the refuge or Park;

(iv) Move an animal for genetic purposes.

(6) Any taking pursuant to paragraphs (c) (3) through (5) of this section

must be immediately reported to either the Refuge Manager, Alligator River National Wildlife Refuge, Manteo, North Carolina, telephone 919/473–1131, or the Superintendent, Great Smoky Mountains National Park, Gatlinburg, Tennessee, telephone 615/436–1294. Either of these persons will determine disposition of any live or dead specimens.

(7) No person shall possess, sell, deliver, carry, transport, ship, import, or export by any means whatsoever, any such species taken in violation of these regulations or in violation of applicable State fish and wildlife laws or regulations or the Endangered Species Act.

(8) It is unlawful for any person to attempt to commit, solicit another to commit, or cause to be committed, any offense defined in paragraphs (c) (2) through (7) of this section.

(9)(i) The Alligator River reintroduction site is within the historic range of the species in North Carolina, in Dare, Hyde, Tyrrell, and Washington Counties; because of its proximity and potential conservation value, Beaufort County is also included in the experimental population designation.

(ii) The red wolf also historically occurred on lands that now comprise the Great Smoky Mountains National Park. The Park encompasses properties within Haywood and Swain Counties in North Carolina, and Blount, Cocke, and Sevier Counties in Tennessee. Graham, Jackson, and Madison Counties in North Carolina, and Monroe County in Tennessee, are also included in the experimental designation because of the close proximity of these counties to the Park boundary.

(iii) Except for the three island propagation projects and these small reintroduced populations, the red wolf is extirpated from the wild. Therefore, there are no other extant populations with which the refuge or Park experimental populations could come into contact.

(10) The reintroduced populations will be monitored closely for the duration of the project, generally using radio telemetry as appropriate. All animals released or captured will be vaccinated against diseases prevalent in canids prior to release. Any animal that is determined to be in need of special care or that moves onto lands where the landowner requests their removal will be recaptured, if possible, by Service and/or Park Service and/or designated State wildlife agency personnel and will be given appropriate care. Such animals will be released back into the wild as soon as possible, unless physical or behavioral problems make it necessary to return the animals to a captive-breeding facility.

(11) The status of the Alligator River National Wildlife Refuge project will be reevaluated by October 1, 1992, to determine future management status and needs. This review will take into account the reproductive success of the mated pairs, movement patterns of individual animals, food habits, and overall health of the population. The duration of the first phase of the Park project is estimated to be 10 to 12 months. After that period, an assessment of the reintroduction potential of the Park for red wolves will be made. If a second phase of reintroduction is attempted, the duration of that phase will be better defined during the assessment. However, it is presently thought that a second phase would last for 3 years, after which time the red wolf would be treated as a resident species within the Park. Throughout these periods, the experimental and nonessential designation of the animals will remain in effect.

(d) Southern sea otter (*Enhydra lutris nereis*). (1) *Definitions.* The definitions set out in § 17.3 apply to this paragraph (d). For purposes of this paragraph—

(i) The term *defense-related agency action* means an agency action proposed to be carried out directly by a military department, which does not have as its intended purpose the taking of southern sea otters. For purposes of this definition, the United States Coast Guard is not a military department.

(ii) The term *management zone* means that area delineated in paragraph (d)(5)(i) of this section which surrounds the translocation zone and separates the translocation zone from the existing range of the parent population and adjacent range where expansion of the parent population is necessary for the recovery of southern sea otters.

(iii) The term *member of the experimental population of southern sea otters*

includes any southern sea otter, alive or dead, found within the translocation zone or the management zone, and any part or product of any such southern sea otter.

(iv) The term *parent population* means the population of southern sea otters existing along the central California coast north of the management zone.

(v) The term *translocation zone* means the area delineated in paragraph (d)(4)(i) of this section within which an experimental population of southern sea otters is released and contained.

(vi) The term *established experimental population of southern sea otters* means a translocated population that meets the following criteria: An estimated combined minimum of 150 healthy male and female sea otters residing within the translocation zone, little or no emigration into the management zone occurring, and a minimum annual recruitment to the experimental population in the translocation zone of 20 sea otters for at least 3 years of the latest 5-year period, or replacement yield sufficient to maintain the experimental population at or near carrying capacity during the post-establishment and growth phase or carrying capacity phase of the experimental population.

(vii) The term *stabilized population* is a population of sea otters within the translocation zone at the conclusion of the movement of animals from the parent population, except for purposes of genetic enhancement, which (A) is equal to or greater than the number of otters that were released from the holding pens alive and healthy, or 70 otters, whichever is less, and (B) is exhibiting growth. A stabilized population would represent the point at which the experimental population shifts from the transplant stage to the initial growth and reestablishment stage.

(viii) The term *carrying capacity* means the ecological state in which the numbers of sea otters within the translocation zone remain relatively constant and in balance with the available food supply.

(2) *Description of experimental population*. The experimental population of southern sea otters shall include all southern sea otters found within the translocation zone or the management zone. The Service will translocate no more than 70 southern sea otters during the first year, supplemented as necessary with up to 70 otters per year in subsequent years from the parent population to the translocation zone. Although a maximum of 250 southern sea otters may be moved from the parent population in order to establish the experimental population in the translocation zone, it is not likely that supplemental translocation after the initial 70 will involve more than small numbers of southern sea otters, although under this plan a maximum of 70 could be moved if needed in each year up to a total of 250. The majority of animals translocated each year will be weaned, immature sea otters with a sex ratio of about 4 to 1, females to males. Of the adult sea otters selected for translocation, approximately 3 out of every 4 animals will be female.

(3) *Translocation process*—(i) *Capture*. Capture locations will be selected primarily from the southern third of the range of the parent population. Sea otters will be captured using diver-held devices, dip nets, surface entangling nets, or other methods which may be proven to be safe and effective in the future. All captured otters will be tagged and examined by a veterinarian experienced in treating marine mammals.

(ii) *Transport*. All animals to be translocated will be transported directly to the translocation zone or held in specially constructed holding facilities prior to their movement to the translocation zone. Access to and care of animals will be restricted to Federal and State personnel and designated agents directly involved with the translocation. Each captured animal will be placed in a carrying cage and transported by truck to the local airport, from which point they will be flown to the translocation zone. From there they will be trucked to the release site.

(iii) *Release*. The animals will be released directly into the wild from their transport cages, or held for up to 5 days in secured floating pens at the release site. No more than 10 individuals will be held in any pen, and adult males will be held separately. When held in

floating pens the animals will be released passively by opening the floating pens and allowing animals to leave at will.

(iv) *Monitoring*. Monitoring will be conducted on both the parent population and the experimental population by State and Federal biologists and their designated agents. Monitoring the parent population will be done to determine the effects of removal of otters on the growth and range expansion or recession of the parent population. Monitoring of the parent population will continue at least through the translocation period and into the foreseeable future. Monitoring of the experimental population will begin with the first release of translocated otters and will continue at least until either the new population reaches the carrying capacity of the habitat and establishes an equilibrium density or the translocation is determined to have failed. Monitoring will include intensive studies of changes in key components of the nearshore ecosystem of the translocation zone including benthic organisms, kelp and finfish. Monitoring, using ground and aerial observations, will also include intensive observation and documentation of the movements, distribution, foraging and reproductive behavior, dispersal tendencies, growth and reproductive rates, prey selection, and social interactions of sea otters in the experimental population. Results of monitoring the experimental population and the parent population will also be compared and evaluated.

(v) *Protection*. At least two law enforcement officers will be specifically assigned, at least for the initial three- to five-year period after the actual translocation of animals, to conduct patrols and prevent illegal taking of southern sea otters in the translocation zone. Cooperative enforcement arrangements will be developed with other agencies having law enforcement activities in the area such as the U.S. Coast Guard, National Marine Fisheries Service, California Department of Fish and Game, U.S. Navy, and National Park Service to assist with protecting the experimental population.

(4) *Translocation zone*. (i) There is established a translocation zone for southern sea otters comprised of San Nicolas Island, Begg Rock, and the surrounding waters within the following coordinates:

N. LATITUDE/W. LONGITUDE

33°27.8′/119°34.3′
33°20.5′/119°15.5′
33°13.5′/119°11.8′
33°06.5′/119°15.3′
33°02.8′/119°26.8′
33°08.8′/119°46.3′
33°17.2′/119°56.9′
33°30.9′/119°54.2′

(ii) A map depicting the translocation zone is set forth below:

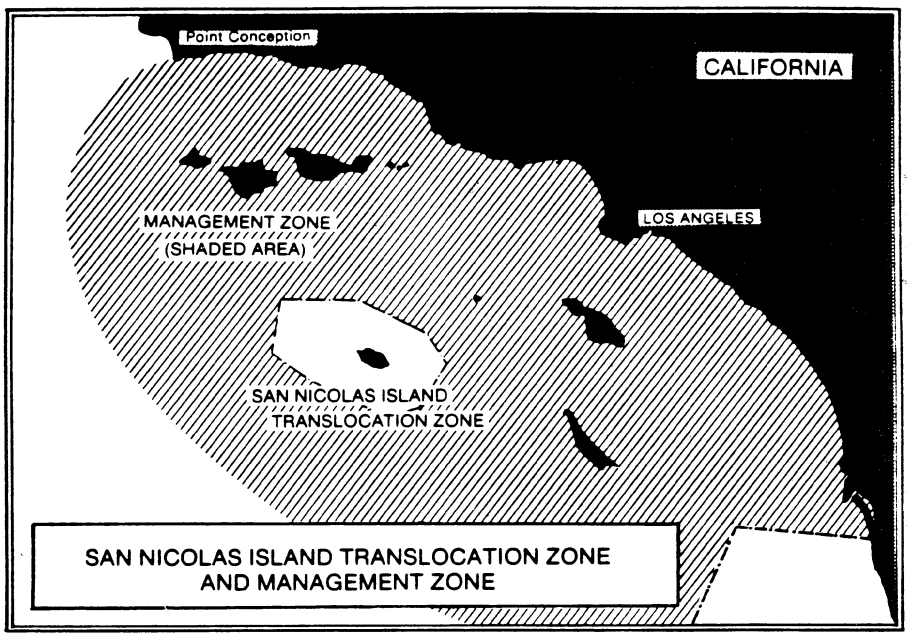

Translocation Zone Coordinates: (North Latitiude/West Longitude)	Management Zone:
33°27.8'/119°34.3', 33°20.5'/119°15.5' 33°13.5'/119°11.8', 33°06.5'/119°15.3' 33°02.8'/119°26.8', 33°08.8'/119°46.3' 33°17.2'/119°56.9', 33°30.9'/119°54.2'	All U.S. areas south of Point Conception (34°26.9' N. Latitude) except the translocation zone.

(iii) *Prohibitions.* Except as provided in paragraph (d)(4)(iv), all of the provisions in §17.21 (a) through (f) shall apply to any member of the experimental population of southern sea otters within the translocation zone.

(iv) *Exceptions.* The prohibitions of paragraph (d)(4)(iii) shall not apply to:

(A) Any act by the Service, the California Department of Fish and Game, or an authorized agent of the Service or the California Department of Fish and Game that is necessary to effect the relocation or management of any southern sea otter under the provisions of this paragraph;

(B) Any taking of a member of the experimental population of southern sea otters that is incidental to, and not the purpose of, the carrying out of a defense-related agency action as defined in paragraph (d)(1)(i) of this section; or

(C) Any act authorized by a permit issued under §17.32.

(5) *Management zone.* (i) There is established a management zone for southern sea otters comprised of all waters, islands, islets, and land areas seaward of mean high tide subject to the jurisdiction of the United States located south of Point Conception, California (34°26.9′ N. Latitude), except for any area within the translocation zone delineated in paragraph (d)(4)(i) of this section.

(ii) A map depicting the management zone is set forth in paragraph (d)(4)(ii) of this section.

(iii) *Prohibitions*. Except as provided in paragraph (d)(5)(iv), all of the provisions in §17.21 (a) through (f) shall apply to any member of the experimental population of southern sea otters within the management zone.

(iv) *Exceptions*. The prohibitions of paragraph (d)(5)(iii) shall not apply to:

(A) Any act by the Service, the California Department of Fish and Game, or an authorized agent of the Service or the California Department of Fish and Game that is necessary to effect the relocation or management of any southern sea otter under the provisions of this paragraph;

(B) Any taking of a member of the experimental population of southern sea otters that is incidental to, and not the purpose of, the carrying out of an otherwise lawful activity within the management zone delineated in paragraph (d)(5)(i) of this section; or

(C) Any act authorized by a permit issued under §17.32.

(6) *Containment*. The following containment measures, listed in order of preference, will be employed to prevent significant emigration of southern sea otters from San Nicolas Island and occupation of habitat within the management zone:

(i) Capture of animals within the management zone for return to the experimental population or to the range of the parent population using non-lethal means. If verified sightings of one or more sea otters are made at any location within the management zone, field crews will be mobilized as soon as weather and sea conditions permit, to capture and remove the otter(s) from the zone. Capture will be done by experienced State and/or Federal personnel or other designated agents, using one or more of the same techniques used in the translocation effort, such as diver-held devices; surface entangling nets; dip nets; or other effective methods which may be developed for capturing sea otters in the future. Animals either will be flown or moved by air-conditioned van to the release site.

(ii) Artificial reduction of fecundity for some sea otters within the experimental population. [Reserved]

(iii) Selective or random, non-lethal removal of members of the experimental population within the translocation zone. [Reserved]

Containment measures will be administered by the Fish and Wildlife Service's Office of Sea Otter Management and Coordination (OSOMC), in consultation and cooperation with the California Department of Fish and Game. The OSOMC will work closely with State biologists to remove otters from the management zone. Federal funding received through the normal appropriations process will be used for research, protection, and containment of the experimental population. Grants to the State of California under 16 U.S.C. 1535, may be employed to facilitate the measures outlined above. Public donations for management and containment of the experimental population will be accepted with assistance from the National Fish and Wildlife Foundation.

(7) *Effects of translocation on recovery and interagency cooperation*—(i) *Background*. The Recovery Plan specifically describes the importance of translocation to the delisting of the southern sea otter under the Endangered Species Act. The Plan states:

> Sea otter translocation, if properly designed and implemented, should provide the necessary foundation for ultimately obtaining the Recovery Plan's objective and restoring the southern sea otter to a non-threatened status and maintaining OSP by: (i) Establishing a second colony (or colonies) sufficiently distant from the present population such that a smaller portion of southern sea otters will be jeopardized in the event of a large-scale oil spill, and (ii) establishing a data base for identifying the optimal sustainable population level for the sea otter.

Thus the translocation, and establishment of a population of sea otters has been identified by the Recovery Plan as a critical action necessary for the recovery and delisting of the species. With regard to the relationship of a successful translocation to the initiation of a delisting action under the Endangered Species Act. The Plan states:

> Delisting should be considered when the southern sea otter population is stable or increasing at sustainable rates in a large enough area of their original habitat that only a small proportion of the population

would be decimated by any single natural or man-caused catastrophe. To reach this point: (1) At least one additional population of sea otters must be established outside the current population range, (2) the existing population of sea otters and its habitat must be protected, and (3) the threat from oil spills or other major environmental changes must be minimized.

The successful establishment of the experimental population to be carried out pursuant to this rule should fully satisfy the first criterion specified above from the Recovery Plan, provided that the parent population is showing sustained growth and expanding its range from its present size and distribution. However, if such growth and expansion is not occurring, the establishment of a single new population may not be sufficient to satisfy the broader criterion that the population must be increasing at a sustainable rate in a large enough area of their original habitat that only a small proportion of the population would be decimated by any single natural or man-caused catastrophe.

(ii) *Effect on recovery.* The translocation will not influence the legal status of the species until such time as the Service determines that the experimental population is established. Once established, other factors such as the status of the parent population and completion of other recovery tasks will be considered. If the experimental population becomes established and the other recovery tasks identified in the recovery plan for the southern sea otter are attained, the southern sea otter will be eligible for consideration for delisting in accordance with the requirements of 50 CFR 424.11(d). If a catastrophic event were to significantly diminish the parent population, the size of the experimental population would be a factor in determining whether or not the southern sea otter should remain listed as ''threatened'' or reclassified as ''endangered,'' or if relisting should be considered if a delisting action had been completed.

(iii) *Effect on interagency cooperation.* In determining the likelihood of jeopardy or non-jeopardy opinions for proposed Federal actions that ''may affect'' southern sea otters, the probability of jeopardy determinations will decrease proportionally for comparable projects with comparable types of impacts as the experimental population grows from the point of being established toward the maximum number that its habitat can support, *i.e.,* carrying capacity. Thus, there is an inverse relationship between the size of the experimental population (after being determined to be established) and the probability of jeopardy determinations associated with section 7 consultations under the Endangered Species Act for projects affecting either the parent or the experimental population. However, the status of the experimental population is not the only factor to be considered in section 7 evaluations. The status of the parent population, as well as the cumulative impacts, baseline level of threats, and effects of the action on either population, will also be taken into account. In addition to considering the size of the experimental population, the contribution that such population could make toward helping restore a damaged parent population will also be a factor that will be considered during section 7 evaluations. For section 7 purposes, once the translocated otters become stabilized and enter into the initial growth and reestablishment stage, but before meeting the criteria for an established population, the experimental population will have an existence value that will be taken into consideration both quantitatively and qualitatively. Its numbers will be added to those of the parent population for purposes of analyzing the impacts of a Federal action on the southern sea otter population. Moreover, during the initial growth and reestablishment stage, as part of the analysis of the impacts on the population as a whole, the impacts of proposed Federal actions will be analyzed to clearly determine the relative risk to each of the two populations (parent population and the experimental population).

(8) *Determination of a failed translocation.* The translocation would generally be considered to have failed if one or more of the following conditions exists:

(i) If, after the first year following initiation of translocation or any subsequent year, no translocated otters remain within the translocation zone and

the reasons for emigration or mortality cannot be identified and/or remedied;

(ii) If, within three years from the initial transplant, fewer than 25 otters remain in the translocation zone and the reason for emigration or mortality cannot be identified and/or remedied;

(iii) If, after two years following the completion of the transplant phase, the experimental population is declining at a significant rate and the translocated otters are not showing signs of successful reproduction (*i.e.*, no pupping is observed); however, termination of the project under this and the previous criterion may be delayed if reproduction is occurring and the degree of dispersal into the management zone is small enough that the efforts to continue to remove otters from the management zone are acceptable to the Service and California Department of Fish and Game;

(iv) If the Service determines, in consultation with the affected State and Marine Mammal Commission, that otters are dispersing from the translocation zone and becoming established within the management zone in sufficient numbers to demonstrate that containment cannot be successfully accomplished. This standard is not intended to apply to situations in which individuals or small numbers of otters are sighted within the management zone or temporarily manage to elude capture. Instead, it is meant to be applied when it becomes apparent that, over time, otters are relocating from the translocation zone to the management zone in such numbers that: (A) An independent breeding colony is likely to become established within the management zone, or (B) they could cause economic damage to fishery resources within the management zone. It is expected that the Service could make this determination within a year provided sufficient information is available;

(v) If the health and well-being of the experimental population should become threatened to the point that the colony's continued survival is unlikely, despite the protections given to it by the Service, State, and applicable laws and regulations. An example would be if an overriding military action for national security was proposed that would threaten to devastate the colony and removal of the otters was determined to be the only viable way of preventing the loss of the individuals.

(vi) If, based on any one of these criteria, the Service concludes, after consultation with the affected State and Marine Mammal Commission, that the translocation has failed to produce a viable, contained experimental population, this rulemaking will be amended to terminate the experimental population, and all otters remaining within the translocation zone will be captured and all healthy otters will be placed back into the range of the parent population. Efforts to maintain the management zone free of otters will be curtailed after all reasonable efforts have been made to remove all otters that are still within the management zone at the time of the decision to terminate the translocated population. A joint State-Service consultation will determine when all reasonable efforts have been made and additional efforts would be futile.

(vii) Prior to declaring the translocation a failure, a full evaluation will be conducted into the probable causes of the failure. If the causes could be determined, and legal and reasonable remedial measures identified and implemented, consideration will be given to continuing to maintain the translocated population. If such reasonable measures cannot be identified and implemented, the results of the evaluation will be published in the FEDERAL REGISTER with a proposed rulemaking to terminate the experimental population.

(e) Yellowfin madtom (*Noturus flavipinnis*). (1) *Where is the yellowfin madtom designated as a nonessential experimental population (NEP)?* We have designated three populations of this species as NEPs: the North Fork Holston River Watershed NEP, the Tellico River NEP, and the French Broad River and Holston River NEP.

(i) The North Fork Holston River Watershed NEP area is within the species' historic range and is defined as follows: The North Fork Holston River watershed, Washington, Smyth, and Scott Counties, Virginia; South Fork Holston

River watershed upstream to Ft. Patrick Henry Dam, Sullivan County, Tennessee; and the Holston River from the confluence of the North and South Forks downstream to the John Sevier Detention Lake Dam, Hawkins County, Tennessee. This site is totally isolated from existing populations of this species by large Tennessee River tributaries and reservoirs. As the species is not known to inhabit reservoirs and because individuals of the species are not likely to move 100 river miles through these large reservoirs, the possibility that this population could come in contact with extant wild populations is unlikely.

(ii) The Tellico River NEP area is within the species' historic range and is defined as follows: The Tellico River, between the backwaters of the Tellico Reservoir (approximately Tellico River mile 19 (30.4 kilometers) and Tellico River mile 33 (52.8 kilometers), near the Tellico Ranger Station, Monroe County, Tennessee. This species is not currently known to exist in the Tellico River or its tributaries. Based on its habitat requirements, we do not expect this species to become established outside this NEP area. However, if individuals of this population move upstream or downstream or into tributaries outside the designated NEP area, we would presume that they came from the reintroduced population. We would then amend this regulation to enlarge the boundaries of the NEP area to include the entire range of the expanded population.

(iii) The French Broad River and Holston River NEP area is within the species' historic range and is defined as follows: the French Broad River, Knox and Sevier Counties, Tennessee, from the base of Douglas Dam (river mile (RM) 32.3 (51.7 km)) downstream to the confluence with the Holston River; then up the Holston River, Knox, Grainger, and Jefferson Counties, Tennessee, to the base of Cherokee Dam (RM 52.3 (83.7 km)); and the lower 5 RM (8 km) of all tributaries that enter these river reaches. This species is not known to exist in any of the tributaries to the free-flowing reaches of the French Broad River below Douglas Dam, Knox and Sevier Counties, Tennessee, or of the Holston River below the Cherokee Dam, Knox, Grainger, and Jefferson Counties, Tennessee. Based on its habitat requirements, we do not expect this species to become established outside this NEP area. However, if individuals of this population move upstream or downstream or into tributaries outside the designated NEP area, we would presume that they came from the reintroduced population. We would then amend this regulation to enlarge the boundaries of the NEP area to include the entire range of the expanded population.

(iv) We do not intend to change the NEP designations to ''essential experimental,'' ''threatened,'' or ''endangered'' within the NEP areas. Additionally, we will not designate critical habitat for these NEPs, as provided by 16 U.S.C. 1539(j)(2)(C)(ii).

(2) *What activities are not allowed in the NEP areas?* (i) Except as expressly allowed in paragraph (e)(3) of this section, all the prohibitions of §17.31(a) and (b) apply to the yellowfin madtom.

(ii) Any manner of take not described under paragraph (e)(3) of this section is prohibited in the NEP area. We may refer unauthorized take of this species to the appropriate authorities for prosecution.

(iii) You may not possess, sell, deliver, carry, transport, ship, import, or export by any means whatsoever any of the identified fishes, or parts thereof, that are taken or possessed in violation of paragraph (e)(2) of this section or in violation of the applicable State fish and wildlife laws or regulations or the Act.

(iv) You may not attempt to commit, solicit another to commit, or cause to be committed any offense defined in paragraph (e)(2) of this section.

(3) *What take is allowed in the NEP area?* Take of this species that is accidental and incidental to an otherwise legal activity, such as recreation (e.g., fishing, boating, wading, trapping, or swimming), forestry, agriculture, and other activities that are in accordance with Federal, State, and local laws and regulations, is allowed.

(4) *How will the effectiveness of these reintroductions be monitored?* We will prepare periodic progress reports and fully evaluate these reintroduction efforts after 5 and 10 years to determine

whether to continue or terminate the reintroduction efforts.

(5) *Note:* Map of the NEP area for the yellowfin madtom in the Tellico River, Tennessee, appears immediately following paragraph (m)(5) of this section.

(6) *Note:* Map of the NEP area for the yellowfin madtom in the French Broad River and Holston River, Tennessee, appears immediately following paragraph (m)(7) of this section.

(f) Guam rail (*Rallus owstoni*). (1) The Guam rail population identified in paragraph (f)(7) of this section is a nonessential experimental population.

(2) No person shall take this species, except:

(i) In accordance with a valid permit issued by the Service under §17.32 for educational purposes, scientific purposes, the enhancement of propagation or survival of the species, zoological exhibition, and other conservation purposes consistent with the Act; or

(ii) As authorized by the laws and regulations of the Commonwealth of the Northern Mariana Islands, after the Service has made the determination that the experimental population has become well established and occupies all suitable habitat island-wide.

(3) Any employee of the Service, the Commonwealth of the Northern Mariana Islands Division of Fish and Wildlife, or the Guam Division of Aquatic and Wildlife Resources who is designated for such purposes, may, when acting in the course of official duties, take a Guam rail without a permit if such action is necessary to:

(i) Aid a sick, injured, or orphaned specimen;

(ii) Dispose of a dead specimen;

(iii) Salvage a dead specimen that may be useful for scientific study; or

(iv) Take an animal that is responsible for depredations to personal property if it has not been possible to otherwise eliminate such depredations and/or loss of personal property, provided that such taking must be done in a humane manner and may involve injuring or killing the bird only if it has not been possible to eliminate depredations by live capturing and releasing the specimen unharmed in other suitable habitats.

(4) Any violation of applicable commonwealth of the Northern Mariana Islands fish and wildlife conservation laws or regulations with respect to the taking of this species (other than taking as described in paragraph (f)(2)(ii) of this section) will also be a violation of the Endangered Species Act.

(5) No person shall possess, sell, deliver, carry, transport, ship, import, or export by any means whatsoever, any such species taken in violation of these regulations or in violation of applicable Commonwealth of the Northern Mariana Islands fish and wildlife laws or regulations or the Endangered Species Act.

(6) It is unlawful for any person to attempt to commit, solicit another to commit, or cause to be committed, any offense defined in paragraphs (f) (2) through (5) of this section.

(7) The sites for introduction of Guam rails on Rota, Commonwealth of the Northern Mariana Islands, are on an island separated from Guam by 50 kilometers of ocean. The last known observation of an individual of this species occurred near the northern tip of Guam, which is closest to the island of Rota. No intermingling of these populations will occur since this species has been extirpated in the wild on Guam. The Rota release sites are of necessity outside the historic range of the Guam rail, as described in this regulation, because its primary range has been unsuitably and irreversibly destroyed by the brown tree snake.

(8) The nonessential experimental population on Rota will be checked periodically by staff of the Commonwealth of the Northern Mariana Islands Division of Fish and Wildlife and cooperating staff from the University of Tennessee to determine dispersal patterns, mortality, and reproductive success. The overall success of the releases and general health of the population will also be assessed.

(g) Black-footed ferret (*Mustela nigripes*). (1) The black-footed ferret populations identified in paragraph (g)(9)(i) through (vii) of this section are nonessential experimental populations. We will manage each of these populations in accordance with their respective management plans.

(2) No person may take this species in the wild in the experimental population area, except as provided in paragraphs (g)(3), (4), (5), and (10) of this section.

(3) Any person with a valid permit issued by the U.S. Fish and Wildlife Service (Service) under section 17.32 may take black-footed ferrets in the wild in the experimental population areas.

(4) Any employee or agent of the Service or appropriate State wildlife agency designated for such purposes, acting in the course of official duties, may take a black-footed ferret in the wild in the experimental population areas if such action is necessary:

(i) For scientific purposes;

(ii) To relocate a ferret to avoid conflict with human activities;

(iii) To relocate a ferret that has moved outside the Little Snake Black-footed Ferret Management Area/Coyote Basin Primary Management Zone or the Rosebud Sioux Reservation Experimental Population Area when that relocation is necessary to protect the ferret or is requested by an affected landowner or land manager, or whose removal is requested pursuant to paragraph (g)(12) of this section.

(iv) To relocate ferrets within the experimental population area to improve ferret survival and recovery prospects;

(v) To relocate ferrets from the experimental population areas into other ferret reintroduction areas or captivity;

(vi) To aid a sick, injured, or orphaned animal; or

(vii) To salvage a dead specimen for scientific purposes.

(5) A person may take a ferret in the wild within the experimental population areas, provided such take is incidental to and not the purpose of, the carrying out of an otherwise lawful activity and if such ferret injury or mortality was unavoidable, unintentional, and did not result from negligent conduct. Such conduct is not considered intentional or ''knowing take'' for the purposes of this regulation, and the Service will not take legal action for such conduct. However, we will refer cases of knowing take to the appropriate authorities for prosecution.

(6) You must report any taking pursuant to paragraphs (g)(3), (4)(vi) and (vii), and (5) of this section to the appropriate Service Field Supervisor, who will determine the disposition of any live or dead specimens.

(i) Report such taking in the Shirley Basin/Medicine Bow experimental population area to the Field Supervisor, Ecological Services, Fish and Wildlife Service, Cheyenne, Wyoming (telephone: 307/772–2374).

(ii) Report such taking in the Conata Basin/Badlands experimental population area to the Field Supervisor, Ecological Services, Fish and Wildlife Service, Pierre, South Dakota (telephone: 605/224–8693).

(iii) Report such taking in the northcentral Montana experimental population area to the Field Supervisor, Ecological Services, Fish and Wildlife Service, Helena, Montana (telephone: 406/449–5225).

(iv) Report such taking in the Aubrey Valley experimental population area to the Field Supervisor, Ecological Services, Fish and Wildlife Service, Phoenix, Arizona (telephone: 602/640–2720).

(v) Report such taking in the northwestern Colorado/northeastern Utah experimental population area to the appropriate Field Supervisor, Ecological Services, U.S. Fish and Wildlife Service, Lakewood, Colorado (telephone: 303/275–2370), or Salt Lake City, Utah (telephone: 801/524–5001).

(vi) Report such taking in the Cheyenne River Sioux Tribe Experimental Population Area to the Field Supervisor, Ecological Services, U.S. Fish and Wildlife Service, Pierre, South Dakota (telephone 605/224–8693).

(vii) Report such taking in the Rosebud Sioux Reservation Experimental Population Area to the Field Supervisor, Ecological Services, U.S. Fish and Wildlife Service, Pierre, South Dakota (telephone 605/224–8693).

(7) No person shall possess, sell, deliver, carry, transport, ship, import, or export by any means whatsoever, any ferret or part thereof from the experimental populations taken in violation of these regulations or in violation of applicable State fish and wildlife laws or regulations or the Endangered Species Act.

(8) It is unlawful for any person to attempt to commit, solicit another to commit, or cause to commit, any offense defined in paragraphs (g)(2) and (7) of this section.

(9) The sites for reintroduction of black-footed ferrets are within the historical range of the species.

(i) We consider the Shirley Basin/Medicine Bow Management Area on the attached map of Wyoming to be the core recovery area for this species in southeastern Wyoming. The boundaries of the nonessential experimental population are that part of Wyoming south and east of the North Platte River within Natrona, Carbon, and Albany Counties (see Wyoming map). All marked ferrets found in the wild within these boundaries prior to the first breeding season following the first year of releases constituted the nonessential experimental population during this period. All ferrets found in the wild within these boundaries during and after the first breeding season following the first year of releases comprise the nonessential experimental population, thereafter.

(ii) We consider the Conata Basin/Badlands Reintroduction Area on the attached map for South Dakota to be the core recovery area for this species in southwestern South Dakota. The boundaries of the nonessential experimental population area occur north of State Highway 44 and BIA Highway 2 east of the Cheyenne River and BIA Highway 41, south of I–90, and west of State Highway 73 within Pennington, Shannon, and Jackson Counties, South Dakota. Any black-footed ferret found in the wild within these boundaries is part of the nonessential experimental population after the first breeding season following the first year of releases of black-footed ferret in the Reintroduction Area. A black-footed ferret occurring outside the experimental population area in South Dakota is considered as endangered but may be captured for genetic testing. We will dispose of the captured animal in one of the following ways if necessary:

(A) We may return an animal genetically related to the experimental population to the Reintroduction Area or to a captive facility.

(B) Under an existing contingency plan, we will use up to nine black-footed ferrets genetically unrelated to the experimental population in the captive-breeding program. If a landowner outside the experimental population area wishes to retain black-footed ferrets on his property, we will develop a conservation agreement or easement with the landowner.

(iii) We consider the Northcentral Montana Reintroduction Area shown on the attached map for Montana to be the core recovery area for this species in northcentral Montana. The boundaries of the nonessential experimental population are those parts of Phillips and Blaine Counties, Montana, described as the area bounded on the north beginning at the northwest corner of the Fort Belknap Indian Reservation on the Milk River; east following the Milk River to the east Phillips County line; then south along said line to the Missouri River; then west along the Missouri River to the west boundary of Phillips County; then north along said county line to the west boundary of Fort Belknap Indian Reservation; then further north along said boundary to the point of origin at the Milk River. All marked ferrets found in the wild within these boundaries prior to the first breeding season following the first year of releases constituted the nonessential experimental population during this period. All ferrets found in the wild within these boundaries during and after the first breeding season following the first year of releases comprise the nonessential experimental population thereafter. A black-footed ferret occurring outside the experimental area in Montana is initially considered as endangered but may be captured for genetic testing. We will dispose of the captured animal in one of the following ways if necessary:

(A) We may return an animal genetically related to the experimental population to the reintroduction area or to a captive facility.

(B) Under an existing contingency plan, we will use up to nine black-footed ferrets genetically unrelated to the experimental population in the captive-breeding program. If a landowner outside the experimental population

area wishes to retain black-footed ferrets on his property, we will develop a conservation agreement or easement with the landowner.

(iv) We consider the Aubrey Valley Experimental Population Area shown on the attached map for Arizona to be the core recovery area for this species in northwestern Arizona. The boundary of the nonessential experimental population area is those parts of Coconino, Mohave, and Yavapai Counties that include the Aubrey Valley west of the Aubrey Cliffs, starting from Chino Point, north along the crest of the Aubrey cliffs to the Supai Road (State Route 18), southwest along the Supai Road to Township 26 North, then west to Range 11 West, then south to the Hualapai Indian Reservation boundary, then east and northeast along the Hualapai Indian Reservation boundary to U.S. Highway Route 66; then southeast along Route 66 for approximately 6 km (2.3 miles) to a point intercepting the east boundary of section 27, Township 25 North, Range 9 West; then south along a line to where the Atchison-Topeka Railroad enters Yampa Divide Canyon; then southeast along the Atchison-Topeka Railroad alignment to the intersection of the Range 9 West/Range 8 West boundary; then south to the SE corner of section 12, Township 24 North, Range 9 West; then southeast to SE corner section 20, Township 24 West, Range 8 West; then south to the SE corner section 29, Township 24 North, Range 8 West; then southeast to the half section point on the east boundary line of section 33, Township 24 North, Range 8 West; then northeast to the SE corner of section 27, Township 24 North, Range 8 West; then southeast to the SE corner Section 35, Township 24 North, Range 8 West; then southeast to the half section point on the east boundary line of section 12, Township 23 North, Range 8 West; then southeast to the SE corner of section 8, Township 23 North, Range 7 West; then southeast to the SE corner of section 16, Township 23 North, Range 7 West; then east to the half section point of the north boundary line of section 14, Township 23 North, Range 7 West; then south to the half section point on the north boundary line of section 26, Township 23 North, Range 7 West; then east along section line to route 66; then southeast along route 66 to the point of origin at Chino Point. Any black-footed ferrets found in the wild within these boundaries is part of the nonessential experimental population after the first breeding season following the first year of releases of ferrets into the reintroduction area. A black-footed ferret occurring outside the experimental area in Arizona is initially considered as endangered but may be captured for genetic testing. We will dispose of the captured animal in one of the following ways if necessary:

(A) We may return an animal genetically related to the experimental population to the reintroduction area or to a captive facility. If a landowner outside the experimental population area wishes to retain black-footed ferrets on his property, we will develop a conservation agreement or easement with the landowner.

(B) Under an existing contingency plan, we will use up to nine black-footed ferrets genetically unrelated to the experimental population in the captive-breeding program. If a landowner outside the experimental population area wishes to retain black-footed ferrets on his property, we will develop a conservation agreement or easement with the landowner.

(v) We consider the Little Snake Black-footed Ferret Management Area in Colorado and the Coyote Basin Black-footed Ferret Primary Management Zone in Utah as the initial recovery sites for this species within the Northwestern Colorado/Northeastern Utah Experimental Population Area (see Colorado/Utah map). The boundaries of the nonessential Experimental Population Area will be all of Moffat and Rio Blanco Counties in Colorado west of Colorado State Highway 13; all of Uintah and Duchesne Counties in Utah; and in Sweetwater County, Wyoming, the line between Range 96 and 97 West (eastern edge), Range 102 and 103 West (western edge), and Township 14 and 15 North (northern edge). All marked ferrets found in the wild within these boundaries prior to the first breeding season following the first year of release will constitute the nonessential experimental population during this period. All ferrets found in the

wild within these boundaries during and after the first breeding season following the first year of releases of ferrets into the reintroduction area will comprise the nonessential experimental population thereafter. A black-footed ferret occurring outside the Experimental Population Area is initially considered as endangered but may be captured for genetic testing. We will dispose of the captured animal in one of the following ways if necessary:

(A) We may return an animal genetically related to the experimental population to the Reintroduction Area or to a captive facility.

(B) Under an existing contingency plan, we will use up to nine black-footed ferrets genetically unrelated to the experimental population in the captive-breeding program. If a landowner outside the experimental population area wishes to retain black-footed ferrets on his property, we will develop a conservation agreement or easement with the landowner.

(vi) The Cheyenne River Sioux Tribe Reintroduction Area is shown on the map of north-central South Dakota at the end of paragraph (g) of this section. The boundaries of the nonessential experimental population area are the exterior boundaries of the Cheyenne River Sioux Reservation which includes all of Dewey and Ziebach Counties, South Dakota. Any black-footed ferret found in the wild within these counties will be considered part of the nonessential experimental population after the first breeding season following the first year of black-footed ferret release. A black-footed ferret occurring outside the Experimental Population Area in north-central South Dakota would initially be considered as endangered but may be captured for genetic testing. When a ferret is found outside the Experimental Population Area, the following may occur:

(A) If an animal is genetically determined to have originated from the experimental population, we may return it to the reintroduction area or to a captive-breeding facility.

(B) If an animal is determined to be genetically unrelated to the experimental population, we will place it in captivity under an existing contingency plan. Up to nine black-footed ferrets may be taken for use in the captive-breeding program.

(vii) The Rosebud Sioux Reservation Experimental Population Area is shown on the map of south-central South Dakota at the end of paragraph (g) of this section. The boundaries of the nonessential experimental population area include all of Gregory, Mellette, Todd, and Tripp Counties in South Dakota. Any black-footed ferret found within these four counties will be considered part of the nonessential experimental population after the first breeding season following the first year of black-footed ferret release. A black-footed ferret occurring outside the nonessential experimental population area in south-central South Dakota will initially be considered as endangered but may be captured for genetic testing. If necessary, disposition of the captured animal may occur in the following ways:

(A) If an animal is genetically determined to have originated from the experimental population, we may return it to the reintroduction area or to a captive-breeding facility.

(B) If an animal is determined to be genetically unrelated to the experimental population, we will place it in captivity under an existing contingency plan. Up to nine black-footed ferrets may be taken for use in the captive-breeding program.

(10) Monitoring the reintroduced populations will occur continually during the life of the project, including the use of radio telemetry and other remote sensing devices, as appropriate. Vaccination of all released animals will occur prior to release, as appropriate, to prevent diseases prevalent in mustelids. Any animal that is sick, injured, or otherwise in need of special care may be captured by authorized personnel of the Service or appropriate State wildlife agency or their agents and given appropriate care. Such an animal may be released back to its appropriate reintroduction area or another authorized site as soon as possible, unless physical or behavioral problems make it necessary to return the animal to captivity.

(11) We will reevaluate the status of the experimental population within the first five years after the first year of

release of black-footed ferrets to determine future management needs. This review will take into account the reproductive success and movement patterns of the individuals released into the area, as well as the overall health of the experimental population and the prairie dog ecosystem in the above described areas. We will propose reclassification of the black-footed ferret when we meet the appropriate recovery objectives for the species.

(12) We will not include a reevaluation of the ''nonessential experimental'' designation for these populations during our review of the initial five year reintroduction program. We do not foresee any likely situation justifying alteration of the nonessential experimental status of these populations. Should any such alteration prove necessary and it results in a substantial modification to black-footed ferret management on non-Federal lands, any private landowner who consented to the introduction of black-footed ferrets on their lands may rescind their consent, and at their request, we will relocate the ferrets pursuant to paragraph (g)(4)(iii) of this section.

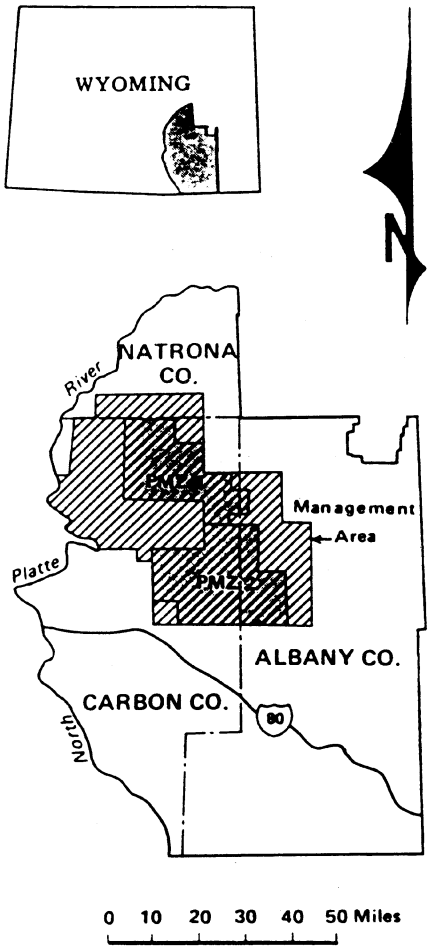

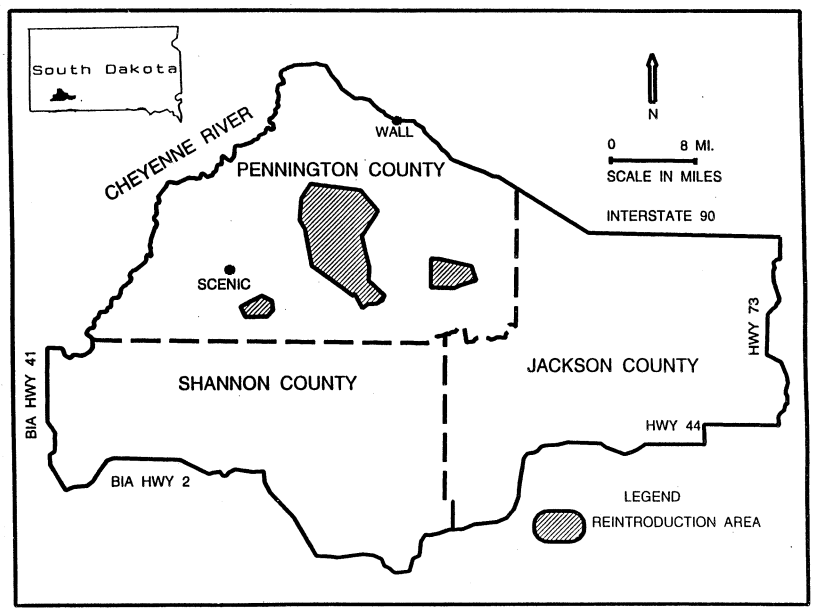
South Dakota
CHEYENNE RIVER
WALL
PENNINGTON COUNTY
N
0 8 MI.
SCALE IN MILES
INTERSTATE 90
SCENIC
HWY 73
BIA HWY 41
SHANNON COUNTY
JACKSON COUNTY
HWY 44
BIA HWY 2
LEGEND
REINTRODUCTION AREA

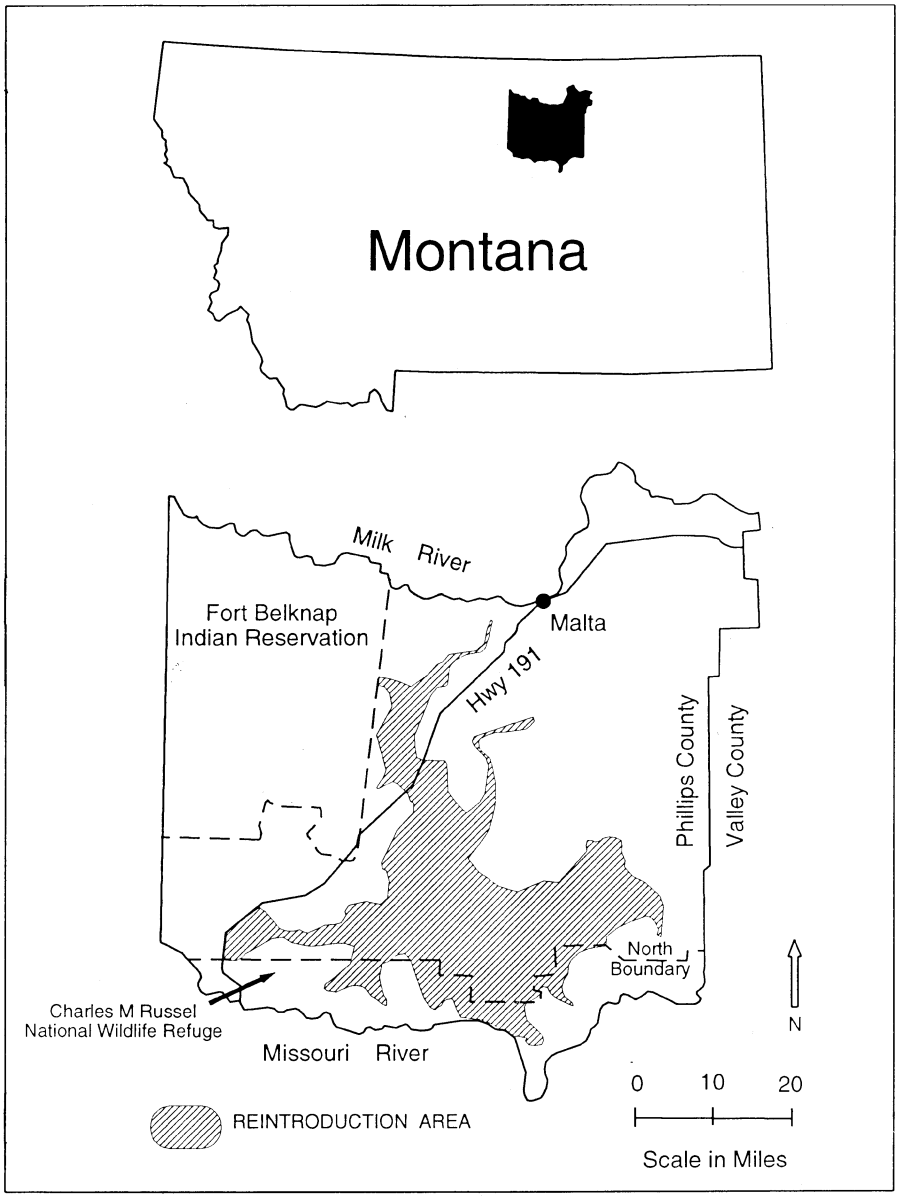
Montana
Milk River
Fort Belknap
Indian Reservation
Malta
Hwy 191
Phillips County
Valley County
North
Boundary
Charles M Russel
National Wildlife Refuge
Missouri River
N
0 10 20
Scale in Miles
REINTRODUCTION AREA

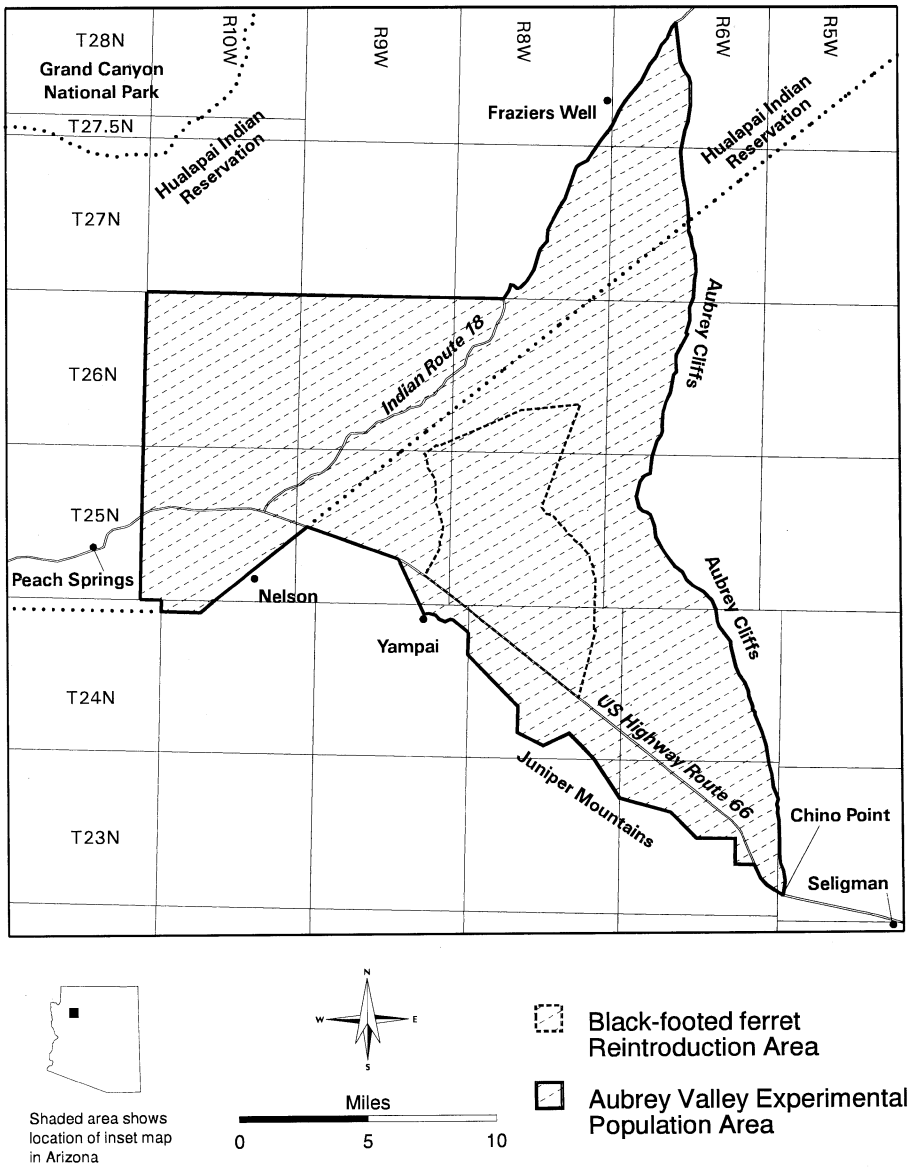
T28N
Grand Canyon National Park
T27.5N
T27N
T26N
T25N
T24N
T23N
R10W
R9W
R8W
R6W
R5W
Hualapai Indian Reservation
Fraziers Well
Hualapai Indian Reservation
Aubrey Cliffs
Indian Route 18
Aubrey Cliffs
Peach Springs
Nelson
Yampai
US Highway Route 66
Juniper Mountains
Chino Point
Seligman
Shaded area shows location of inset map in Arizona
N
W
E
S
Miles
0
5
10
Black-footed ferret Reintroduction Area
Aubrey Valley Experimental Population Area

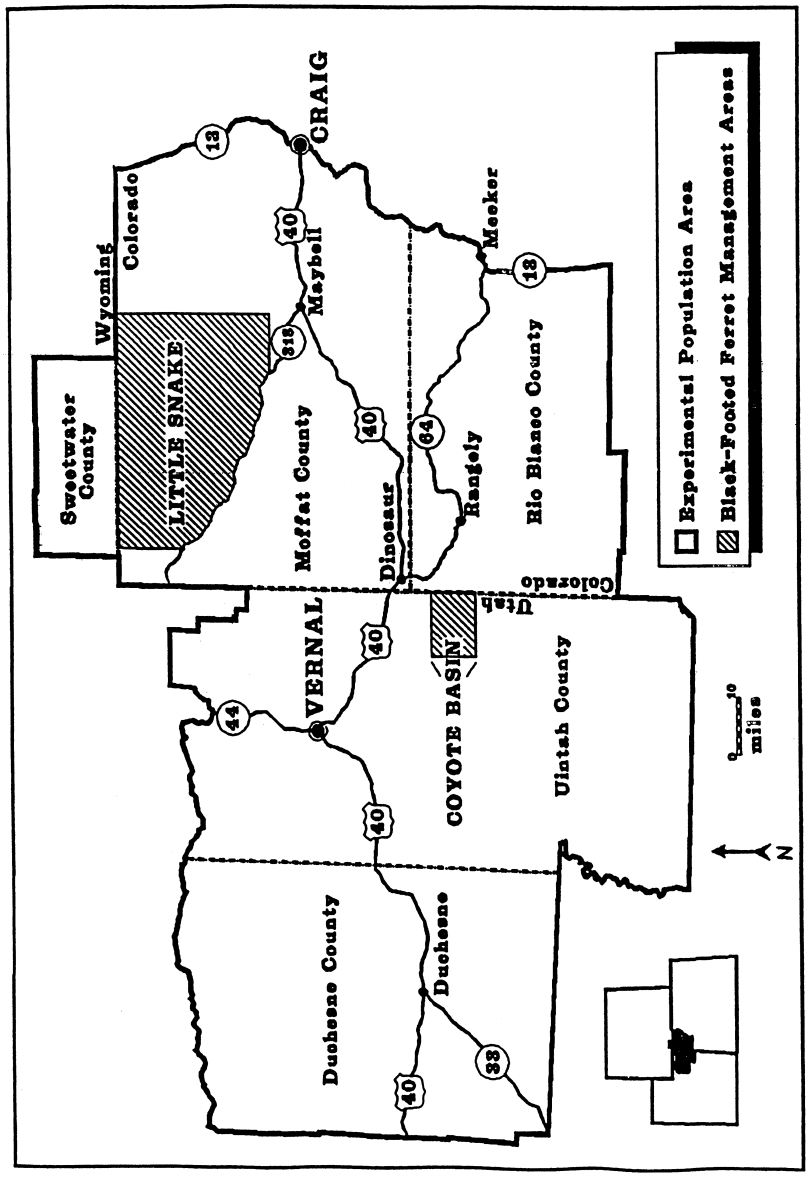

Map Showing the Boundaries of the Black-footed Ferret Experimental Population Area and the Management Area/PMZ for Northwestern Colorado/Northeastern Utah.

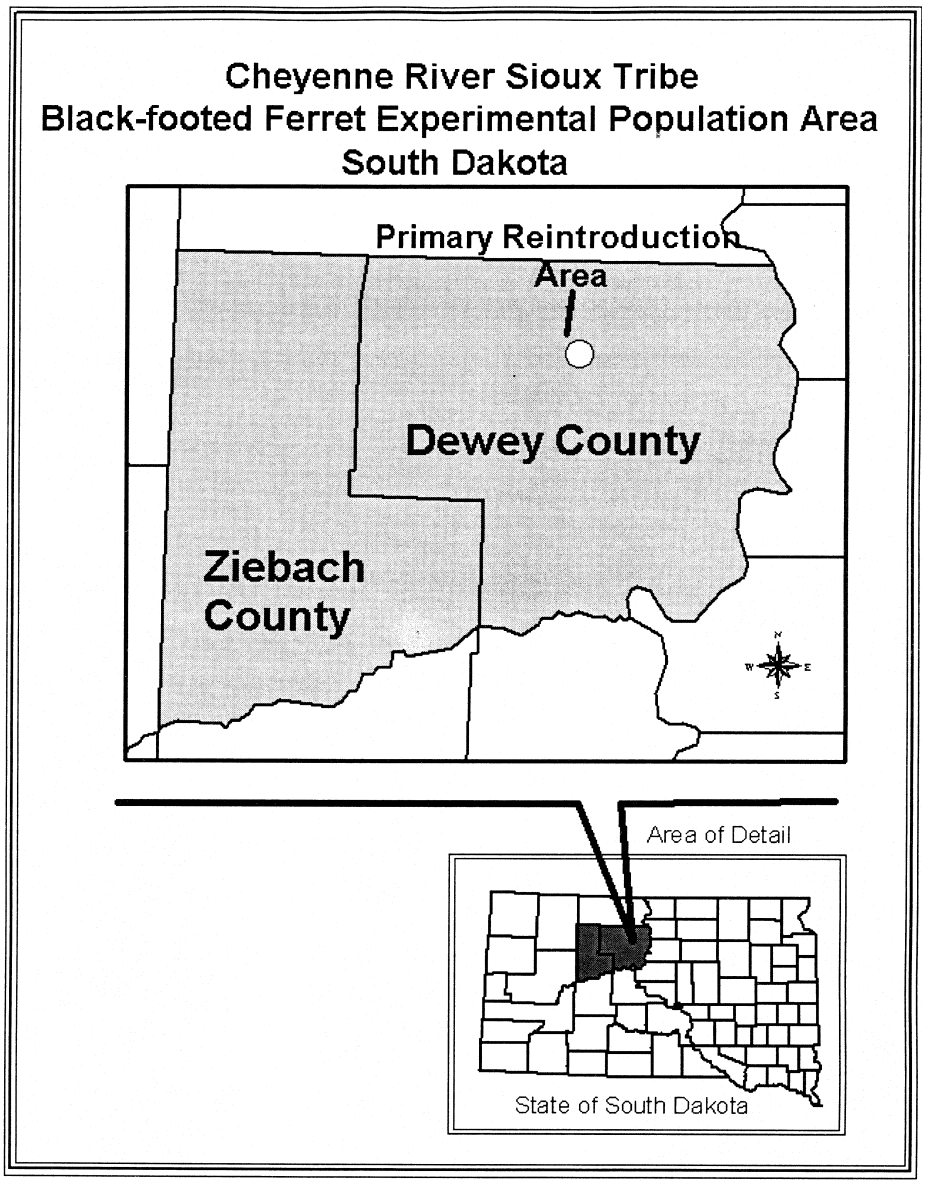
Cheyenne River Sioux Tribe
Black-footed Ferret Experimental Population Area
South Dakota
Primary Reintroduction Area
Dewey County
Ziebach County
Area of Detail
State of South Dakota

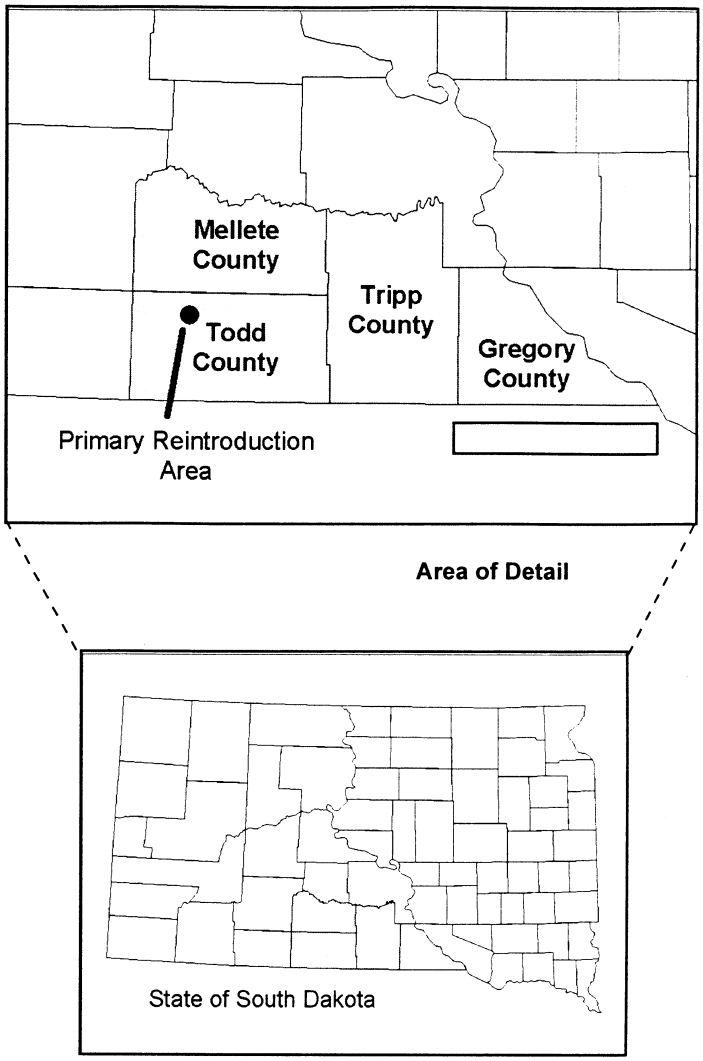

Rosebud Sioux Tribe ITOPA SAPA KIN (Black-footed Ferret) Experimental Population Area - South Dakota

(h) Whooping crane (*Grus americana*). (1) The whooping crane populations identified in paragraphs (h)(9)(i) through (iii) of this section are nonessential experimental populations.

(2) No person may take this species in the wild in the experimental population areas except when such take is accidental and incidental to an otherwise lawful activity, or as provided in paragraphs (h)(3) and (4) of this section. Examples of otherwise lawful activities include, but are not limited to, agricultural practices, pesticide application, water management, construction, recreation, trapping, or hunting, when such activities are in full compliance with all applicable laws and regulations.

(3) Any person with a valid permit issued by the Fish and Wildlife Service (Service) under § 17.32 may take whooping cranes in the wild in the experimental population area for educational purposes, scientific purposes, the enhancement of propagation or survival of the species, and other conservation purposes consistent with the Act and in accordance with applicable State fish and wildlife conservation laws and regulations.

(4) Any employee or agent of the Service or State wildlife agency who is designated for such purposes, when acting in the course of official duties, may take a whooping crane in the wild in the experimental population area if such action is necessary to:

(i) Relocate a whooping crane to avoid conflict with human activities;

(ii) Relocate a whooping crane that has moved outside the eastern U.S. population area identified in paragraph (h)(9)(iii) of this section, or the Kissimmee Prairie or Rocky Mountain range of the experimental populations, when removal is necessary or requested and is authorized by a valid permit under § 17.22;

(iii) Relocate whooping cranes within the experimental population areas to improve survival and recovery prospects;

(iv) Relocate whooping cranes from the experimental population areas into captivity;

(v) Aid a sick, injured, or orphaned specimen; or

(vi) Dispose of a dead specimen, or salvage a dead specimen which may be useful for scientific study.

(5) Any taking pursuant to paragraphs (h)(3) and (4) of this section must be immediately reported to the National Whooping Crane Coordinator, U.S. Fish and Wildlife Service, P.O. Box 100, Austwell, Texas 77950 (Phone: 361–286–3559), who, in conjunction with his counterpart in the Canadian Wildlife Service, will determine the disposition of any live or dead specimens.

(6) No person shall possess, sell, deliver, carry, transport, ship, import, or export by any means whatsoever, any such species from the experimental populations taken in violation of these regulations or in violation of applicable State fish and wildlife laws or regulations or the Endangered Species Act.

(7) It is unlawful for any person to attempt to commit, solicit another to commit, or cause to be committed, any offense defined in paragraphs (h) (2) through (6) of this section.

(8) The Service will not mandate any closure of areas, including National Wildlife Refuges, during hunting or conservation order seasons or closure or modification of hunting or conservation order seasons in the following situations:

(i) For the purpose of avoiding take of the nonessential experimental population identified in paragraph (h)(9)(iii) of this section;

(ii) If a clearly marked whooping crane from the nonessential experimental population identified in (h)(9)(iii) wanders outside the designated NEP area. In these situations, the Service will attempt to capture the stray bird and return it to the appropriate area if removal is requested by the State.

(9) All whooping cranes found in the wild within the boundaries listed in paragraphs (h)(9)(i) through (iii) of this section will be considered nonessential experimental animals. Geographic areas the nonessential experimental populations may inhabit include the following—

(i) The entire State of Florida. The reintroduction site is the Kissimmee Prairie portions of Polk, Osceola, Highlands, and Okeechobee Counties. Current information indicates that the Kissimmee Prairie is within the historic range of the whooping crane in Florida.

(A) No other natural populations of whooping cranes are likely to come into contact with the experimental

population at Kissimmee Prairie. The only natural extant population, known as the Aransas/Wood Buffalo National Park population occurs well west of the Mississippi River. This population nests in the Northwest Territories and adjacent areas of Alberta, Canada, primarily within the boundaries of the Wood Buffalo National Park, and winters along the Central Texas Gulf of Mexico coast at Aransas National Wildlife Refuge. The only other extant eastern U.S. population is the nonessential experimental population described in paragraph (h)(9)(iii) of this section. Remnant individuals of the Rocky Mountain nonessential experimental population occur in the western United States as described in paragraph (h)(9)(ii) of this section.

(B) Whooping cranes adhere to ancestral breeding grounds, leaving little possibility that individuals from the extant Aransas/Wood Buffalo National Park population will stray into Florida or the Rocky Mountain Population. Studies of whooping cranes have shown that migration is a learned rather than an innate behavior. The experimental population released at Kissimmee Prairie is expected to remain mostly within the prairie region of central Florida.

(ii) The States of Colorado, Idaho, New Mexico, Utah, and the western half of Wyoming. Wooping cranes in this area do not come in contact with whooping cranes of the Aransas/Wood Buffalo Population; and

(iii) That portion of the eastern contiguous United States which includes the States of Alabama, Arkansas, Florida, Georgia, Illinois, Indiana, Iowa, Kentucky, Louisiana, Michigan, Minnesota, Mississippi, Missouri, North Carolina, Ohio, South Carolina, Tennessee, Virginia, West Virginia, and Wisconsin. (See map following paragraph (h)(11) of this section). Whooping cranes within this population are expected to occur mostly within the States of Wisconsin, Illinois, Indiana, Kentucky, Tennessee, Georgia, and Florida, which is within the historic range of the whooping crane in the United States. The additional States included within the experimental population area are those expected to receive occasional use by the cranes, or which may be used as breeding or wintering areas in the event of future population expansion. Whooping cranes in this population are not expected to come in contact with whooping cranes of the Aransas/Wood Buffalo National Park Population.

(10) The reintroduced populations will be monitored during the duration of the projects by the use of radio telemetry and other appropriate measures. Any animal that is determined to be sick, injured, or otherwise in need of special care will be recaptured to the extent possible by Service and/or State wildlife personnel or their designated agent and given appropriate care. Such animals will be released back to the wild as soon as possible, unless physical or behavioral problems make it necessary to return them to a captive breeding facility.

(11) The status of the experimental populations will be reevaluated periodically to determine future management needs. This review will take into account the reproductive success and movement patterns of the individuals released within the experimental population areas.

Whooping Crane Nonessential Experimental Population Area in the Eastern U.S.

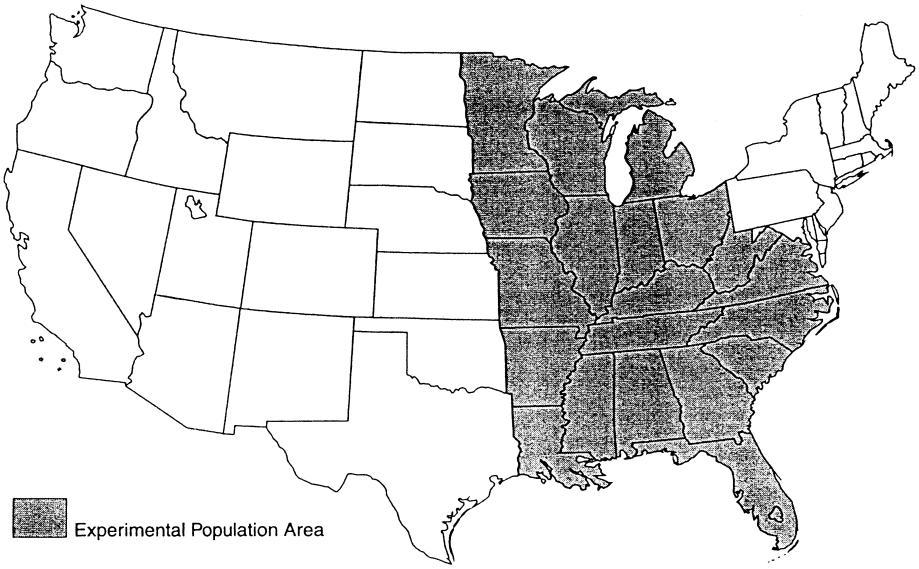

(i) Gray wolf (*Canis lupus*). (1) The gray wolves (wolf) identified in paragraph (i)(7) of this section are nonessential experimental. These wolves will be managed in accordance with the respective provisions of this paragraph (i).

(2) The Service finds that reintroduction of nonessential experimental gray wolves, as defined in paragraph (i)(7) of this section, will further the conservation of the species.

(3) No person may take this species in the wild in an experimental population area except as provided in paragraphs (i)(3), (7), and (8) of this section.

(i) Landowners on their private land and livestock producers (*i.e.*, producers of cattle, sheep, horses, and mules or as defined in State and tribal wolf management plans as approved by the Service) who are legally using public land (Federal land and any other public lands designated in State and tribal wolf management plans as approved by the Service) may harass any wolf in an opportunistic (the wolf cannot be purposely attracted, tracked, waited for, or searched out, then harassed) and noninjurious (no temporary or permanent physical damage may result) manner at any time, provided that such harassment is nonlethal or is not physically injurious to the gray wolf and is reported within 7 days to the Service project leader for wolf reintroduction or agency representative designated by the Service.

(ii) Any livestock producers on their private land may take (including to kill or injure) a wolf in the act of killing, wounding, or biting livestock (cattle, sheep, horses, and mules or as defined in State and tribal wolf management plans as approved by the Service), provided that such incidents are reported within 24 hours to the Service project leader for wolf reintroduction or agency representative designated by the Service, and livestock freshly (less than 24 hours) wounded (torn flesh and bleeding) or killed by wolves must be evident. Service or other Service-authorized agencies will confirm if livestock were wounded or killed by wolves. The taking of any wolf without such evidence may be referred to the appropriate authorities for prosecution.

(iii) Any livestock producer or permittee with livestock grazing allotments on public land may receive a written permit, valid for up to 45 days, from the Service or other agencies designated by the Service, to take (including to kill or injure) a wolf that is in the act of killing, wounding, or biting livestock (cattle, sheep, horses, and mules or as defined in State and tribal wolf management plans as approved by the Service), provided that six or more breeding pairs of wolves have been documented in the experimental population area and the Service or other agencies authorized by the Service has confirmed that the livestock losses were caused by wolves and has completed agency efforts to resolve the problem. Such take must be reported within 24 hours to the Service project leader for wolf reintroduction or agency representative designated by the Service. There must be evidence of freshly wounded or killed livestock by wolves. Service or other Service-authorized agencies will investigate and determine if the livestock were wounded or killed by wolves. The taking of any wolf without such evidence may be referred to the appropriate authorities for prosecution.

(iv) Potentially affected States and tribes may capture and translocate wolves to other areas within an experimental population area as described in paragraph (i)(7) of this section, provided the level of wolf predation is negatively impacting localized ungulate populations at an unacceptable level. Such translocations cannot inhibit wolf population recovery. The States and tribes will define such unacceptable impacts, how they would be measured, and identify other possible mitigation in their State or tribal wolf management plans. These plans must be approved by the Service before such movement of wolves may be conducted.

(v) The Service, or agencies authorized by the Service, may promptly remove (place in captivity or kill) any wolf that the Service or agency authorized by the Service determines to present a threat to human life or safety.

(vi) Any person may harass or take (kill or injure) a wolf in self defense or in defense of others, provided that such take is reported within 24 hours to the Service reintroduction project leader or Service designated agent. The taking of a wolf without an immediate and direct threat to human life may be referred to the appropriate authorities for prosecution.

(vii) The Service or agencies designated by the Service may take wolves that are determined to be ''problem'' wolves. Problem wolves are defined as wolves that in a calendar year attack livestock (cattle, sheep, horses, and mules or as defined by State and tribal wolf management plans approved by the Service) or wolves that twice in a calendar year attack domestic animals (all domestic animals other than livestock). Authorized take includes, but is not limited to, nonlethal measures such as: Aversive conditioning, nonlethal control, and/or translocating wolves. Such taking may be done when five or fewer breeding pairs are established in an experimental population area. If the take results in a wolf mortality, then evidence that the mortality was nondeliberate, accidental, nonnegligent, and unavoidable must be provided. When six or more breeding pairs are established in the experimental population area, lethal control of problem wolves or permanent placement in captivity will be authorized but only after other methods to resolve livestock depredations have been exhausted. Depredations occurring on Federal lands or other public lands identified in State or tribal wolf management plans and prior to six breeding pairs becoming established in an experimental population area may result in capture and release of the female wolf and her pups at or near the site of capture prior to October 1. All wolves on private land, including female wolves with pups, may be relocated or moved to other areas within the experimental population area if continued depredation occurs. Wolves attacking domestic animals other than livestock, including pets on private land, two or more times in a calendar year will be relocated. All chronic problem wolves (wolves that depredate on domestic animals after being moved once for previous domestic animal depredations) will be removed from the wild (killed or placed

in captivity). The following three criteria will be used in determining the status of problem wolves within the nonessential experimental population area:

(A) There must be evidence of wounded livestock or partial remains of a livestock carcass that clearly shows that the injury or death was caused by wolves. Such evidence is essential since wolves may feed on carrion that they found and did not kill. There must be reason to believe that additional livestock losses would occur if no control action is taken.

(B) There must be no evidence of artificial or intentional feeding of wolves. Improperly disposed of livestock carcasses in the area of depredation will be considered attractants. Livestock carrion or carcasses on public land, not being used as bait under an agency-authorized control action, must be removed or otherwise disposed of so that it will not attract wolves.

(C) On public lands, animal husbandry practices previously identified in existing approved allotment plans and annual operating plans for allotments must have been followed.

(viii) Any person may take a gray wolf found in an area defined in paragraph (i)(7) of this section, provided that the take is incidental to an otherwise lawful activity, accidental, unavoidable, unintentional, not resulting from negligent conduct lacking reasonable due care, and due care was exercised to avoid taking a gray wolf. Such taking is to be reported within 24 hours to a Service or Service-designated authority. Take that does not conform with such provisions may be referred to the appropriate authorities for prosecution.

(ix) Service or other Federal, State, or tribal personnel may receive written authorization from the Service to take animals under special circumstances. Wolves may be live-captured and translocated to resolve demonstrated conflicts with ungulate populations or with other species listed under the Act, or when they are found outside of the designated experimental population area. Take procedures in such instances would involve live-capture and release to a remote area or placement in a captive facility, if the animal is clearly unfit to remain in the wild. Killing of wolves will be a last resort and is only authorized when live-capture attempts have failed or there is clear endangerment to human life.

(x) Any person with a valid permit issued by the Service under §17.32 may take wolves in the wild in the experimental population area, pursuant to terms of the permit.

(xi) Any employee or agent of the Service or appropriate Federal, State, or tribal agency, who is designated in writing for such purposes by the Service, when acting in the course of official duties, may take a wolf from the wild within the experimental population area, if such action is for:

(A) Scientific purposes;

(B) To relocate wolves to avoid conflict with human activities;

(C) To relocate wolves within the experimental population areas to improve wolf survival and recovery prospects;

(D) To relocate wolves that have moved outside the experimental population area back into the experimental population area;

(E) To aid or euthanize sick, injured, or orphaned wolves;

(F) To salvage a dead specimen that may be used for scientific study; or

(G) To aid in law enforcement investigations involving wolves.

(xii) Any taking pursuant to this section must be reported within 24 hours to the appropriate Service or Service-designated agency, which will determine the disposition of any live or dead specimens.

(4) Human access to areas with facilities where wolves are confined may be restricted at the discretion of Federal, State, and tribal land management agencies. When five or fewer breeding pairs are in an experimental population area, land-use restrictions may also be employed on an as-needed basis, at the discretion of Federal land management and natural resources agencies to control intrusive human disturbance around active wolf den sites. Such temporary restrictions on human access, when five or fewer breeding pairs are established in an experimental population area, may be required between April 1 and June 30, within 1 mile of active wolf den or rendezvous sites and

would apply only to public lands or other such lands designated in State and tribal wolf management plans. When six or more breeding pairs are established in an experimental population area, no land-use restrictions may be employed outside of national parks or national wildlife refuges, unless wolf populations fail to maintain positive growth rates toward population recovery levels for 2 consecutive years. If such a situation arose, State and tribal agencies would identify, recommend, and implement corrective management actions within 1 year, possibly including appropriate land-use restrictions to promote growth of the wolf population.

(5) No person shall possess, sell, deliver, carry, transport, ship, import, or export by any means whatsoever, any wolf or part thereof from the experimental populations taken in violation of the regulations in paragraph (i) of this section or in violation of applicable State or tribal fish and wildlife laws or regulations or the Endangered Species Act.

(6) It is unlawful for any person to attempt to commit, solicit another to commit, or cause to be committed any offense defined in this paragraph (i).

(7) The sites for reintroduction are within the historic range of the species:

(i) The nonessential experimental population area includes all of Wyoming.

(ii) All wolves found in the wild within the boundaries of this paragraph (i)(7) will be considered nonessential experimental animals. In the conterminous United States, a wolf that is outside an experimental area (as defined in paragraph (i)(7) of this section) would take on the status for wolves in the area in which it is found unless it is marked or otherwise known to be an experimental animal; such a wolf may be captured for examination and genetic testing by the Service or Service-designated agency. Disposition of the captured animal may take any of the following courses:

(A) If the animal was not involved in conflicts with humans and is determined likely to be an experimental wolf, it may be returned to the reintroduction area.

(B) If the animal is determined likely to be an experimental wolf and was involved in conflicts with humans as identified in the management plan for the closest experimental area, it may be relocated, placed in captivity, or killed.

(C) If the animal is determined not likely to be an experimental animal, it will be managed according to any Service-approved plans for that area or will be marked and released near its point of capture.

(D) If the animal is determined not to be a wild gray wolf or if the Service or agencies designated by the Service determine the animal shows physical or behavioral evidence of hybridization with other canids, such as domestic dogs or coyotes, or of being an animal raised in captivity, it may be returned to captivity or killed.

(8) The reintroduced wolves will be monitored during the life of the project, including by the use of radio telemetry and other remote sensing devices as appropriate. All released animals will be vaccinated against diseases and parasites prevalent in canids, as appropriate, prior to release and during subsequent handling. Any animal that is sick, injured, or otherwise in need of special care may be captured by authorized personnel of the Service or Service-designated agencies and given appropriate care. Such an animal will be released back into its respective reintroduction area as soon as possible, unless physical or behavioral problems make it necessary to return the animal to captivity or euthanize it.

(9) The Service does not intend to reevaluate the ''nonessential experimental'' designation. The Service does not foresee any likely situation that would result in changing the nonessential experimental status until the gray wolf is recovered and delisted in the northern Rocky Mountains according to provisions outlined in the Act.

(j) California condor (*Gymnogyps californianus*). (1) The California condor (*Gymnogyps californianus*) population identified in paragraph (j)(8) of this section is a nonessential experimental population, and the release of such population will further the conservation of the species.

(2) You must not take any California condor in the wild in the experimental population area except as provided by this rule:

(i) Throughout the entire California condor experimental population area, you will not be in violation of the Endangered Species Act (Act) if you unavoidably and unintentionally take (including killing or injuring) a California condor, provided such take is non-negligent and incidental to a lawful activity, such as hunting, driving, or recreational activities, and you report the take as soon as possible as provided under paragraph 5 below.

(ii) [Reserved]

(3) If you have a valid permit issued by the Service under §17.32, you may take California condors in the wild in the experimental population area, pursuant to the terms of the permit.

(4) Any employee or agent of the Fish and Wildlife Service (Service), Bureau of Land Management or appropriate State wildlife agency, who is designated for such purposes, when acting in the course of official duties, may take a California condor from the wild in the experimental population area and vicinity if such action is necessary:

(i) For scientific purposes;

(ii) To relocate California condors within the experimental population area to improve condor survival, and to address conflicts with ongoing or proposed activities, or with private landowners, when removal is necessary to protect the condor, or is requested by an adversely affected landowner or land manager, or other adversely affected party. Adverse effects and requests for condor relocation will be documented, reported and resolved in as an expedient manner as appropriate to the specific situation to protect condors and avoid conflicts. Prior to any efforts to relocate condors, the Service will obtain permission from the appropriate landowner(s);

(iii) To relocate California condors that have moved outside the experimental population area, by returning the condor to the experimental population area or moving it to a captive breeding facility. All captures and relocations from outside the experimental population area will be coordinated with Service Cooperators, and conducted with the permission of the landowner(s) or appropriate land management agency(s).

(iv) To aid a sick, injured, or orphaned California condor;

(v) To salvage a dead specimen that may be useful for scientific study; or

(vi) To dispose of a dead specimen.

(5) Any taking pursuant to paragraphs (j)(2), (j)(4)(iv), (j)(4)(v), and (j)(4)(vi), of this section must be reported as soon as possible to the Field Supervisor, U.S. Fish and Wildlife Service, Ecological Services, Arizona Field Office, Phoenix, 2321 W. Royal Palm Road, Suite 103, Arizona (telephone 602/640–2720) who will determine the disposition of any live or dead specimens.

(6) You must not possess, sell, deliver, carry, transport, ship, import, or export by any means whatsoever, any California condor or part thereof from the experimental population taken in violation of this paragraph (j) or in violation of applicable State or Tribal laws or regulations or the Act.

(7) It is unlawful for you to attempt to commit, solicit another to commit, or cause to be committed, any offense defined in paragraphs (j)(2) and (j)(6) of this section.

(8) The designated experimental population area of the California condor includes portions of three states—Arizona, Nevada, and Utah. The southern boundary is Interstate Highway 40 in Arizona from its junction with Highway 191 west across Arizona to Kingman; the western boundary starts at Kingman, goes northwest on Highway 93 to Interstate Highway 15, continues northeasterly on Interstate Highway 15 in Nevada and Utah, to Interstate Highway 70 in Utah; where the northern boundary starts and goes across Utah to Highway 191; where the eastern boundary starts and goes south through Utah until Highway 191 meets Interstate Highway 40 in Arizona (See map at end of this paragraph (j)).

(i) All California condors released into the experimental population area, and their offspring, are to be marked and visually identifiable by colored and coded patagial wing markers.

(ii) The Service has designated the experimental population area to accommodate the potential future movements of a wild population of condors. All released condors and their progeny are expected to remain in the experimental area due to the geographic extent of the designation.

(9) The nonessential experimental population area includes the entire highway rights-of-way of the highways in paragraph (j)(8) of this section that constitute the perimeter boundary. All California condors found in the wild within these boundaries will comprise the experimental population.

(i) The experimental population is to be monitored during the reintroduction project. All California condors are to be given physical examinations before being released.

(ii) If there is any evidence that the condor is in poor health or diseased, it will not be released to the wild.

(iii) Any condor that displays signs of illness, is injured, or otherwise needs special care may be captured by authorized personnel of the Service, Bureau of Land Management, or appropriate State wildlife agency or their agents, and given the appropriate care. These condors are to be re-released into the reintroduction area as soon as possible, unless physical or behavioral problems make it necessary to keep them in captivity for an extended period of time, or permanently.

(10) The status of the reintroduction project is to receive an informal review on an annual basis and a formal evaluation within the first 5 years after the initial release, and every 5 years thereafter. This evaluation will include, but not be limited to: a review of management issues; compliance with agreements; assessment of available carrion; dependence of older condors on supplemental food sources; post release behavior; causes and rates of mortality; alternative release sites; project costs; public acceptance; and accomplishment of recovery tasks prescribed in California Condor Recovery Plan. The number of variables that could affect this reintroduction project make it difficult to develop criteria for success or failure after 5 years. However, if after 5 years the project is experiencing a 40 percent or greater mortality rate or released condors are not finding food on their own, serious consideration will be given to terminating the project.

(11) The Service does not intend to pursue a change in the nonessential experimental population designation to experimental essential, threatened, or endangered, or modify the experimental population area boundaries without consulting with and obtaining the full cooperation of affected parties located within the experimental population area, the reintroduction program cooperators identified in the memorandum of understanding (MOU) for this program, and the cooperators identified in the agreement for this program.

(i) The Service does not intend to change the status of this nonessential population until the California condor is recovered and delisted in accordance with the Act or if the reintroduction is not successful and the rule is revoked. No designation of critical habitat will be made for nonessential populations (16 U.S.C. §1539(j)(2)(C)(ii).

(ii) Legal actions or other circumstances may compel a change in this nonessential experimental population's legal status to essential, threatened, or endangered, or compel the Service to designate critical habitat for the California condors within the experimental population area defined in this rule. If this happens, all California condors will be removed from the area and this experimental population rule will be revoked, unless the parties to the MOU and agreement existing at that time agree that the birds should remain in the wild. Changes in the legal status and/or removal of this population of California condors will be made in compliance with any applicable Federal rulemaking and other procedures.

CALIFORNIA CONDOR

Nonessential Experimental
Population Area And Release Site

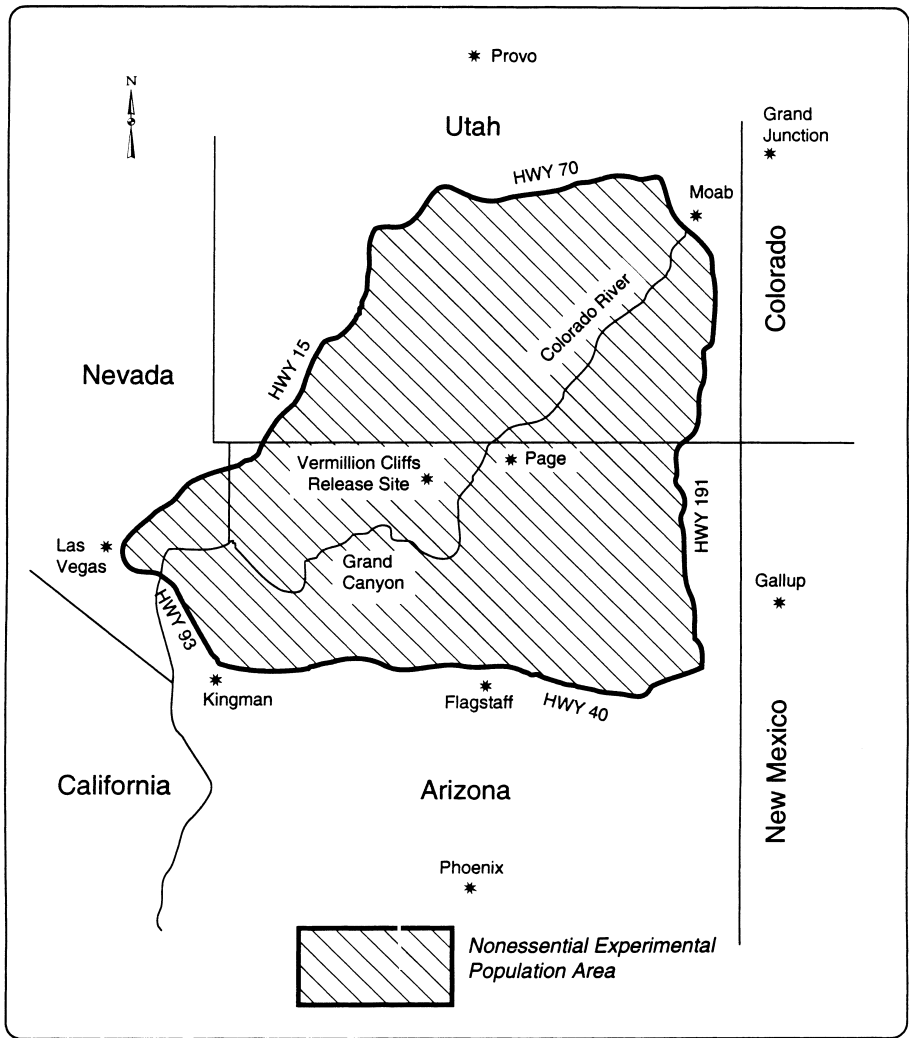

(k) Mexican gray wolf (*Canis lupus baileyi*). (1) The Mexican gray wolf (Mexican wolf) populations reestablished in the Blue Range Wolf Recovery Area and in the White Sands Wolf Recovery Area, if used, within the Mexican Wolf Experimental Population Area, identified in paragraph (k)(9) of

this section, are one nonessential experimental population. This nonessential experimental population will be managed according to the following provisions.

(2) Based on the best available information, the Service finds that reintroduction of an experimental population of Mexican wolves into the subspecies' probable historic range will further the conservation of the Mexican wolf subspecies and of the gray wolf species; that the experimental population is not ''essential,'' under 50 CFR 17.81(c)(2); that the experimental population is wholly separate geographically from any other wild gray wolf population or individual wild gray wolves; that no wild Mexican wolves are known to exist in the experimental population area or anywhere else; and that future migration of wild Mexican wolves into the experimental population area is not possible.

(3) No person, agency, or organization may ''take'' [see definition in paragraph (k)(15) of this section] any wolf in the wild within the Mexican Wolf Experimental Population Area, except as provided in this rule. The Service may investigate each take of a Mexican wolf and may refer the take of a wolf contrary to this rule to the appropriate authorities for prosecution.

(i) Throughout the Mexican Wolf Experimental Population Area, you will not be in violation of the Act or this rule for ''unavoidable and unintentional take'' [see definition in paragraph (k)(15) of this section] of a wolf. Such take must be non-negligent and incidental to a legal activity, such as military training and testing, trapping, driving, or recreational activities. You must report the take within 24 hours to the Service's Mexican Wolf Recovery Coordinator or to a designated representative of the Service.

(ii) Throughout the Mexican Wolf Experimental Population Area, you may ''harass'' [see definition in paragraph (k)(15) of this section] wolves that are within 500 yards of people, buildings, facilities, pets, ''livestock'' [see definition in paragraph (k)(15) of this section], or other domestic animals in an opportunistic, noninjurious manner [see definition of ''opportunistic, noninjurious harassment'' in paragraph (k)(15) of this section] at any time—provided that wolves cannot be purposely attracted, tracked, searched out, or chased and then harassed. You must report harassment of wolves within 7 days to the Service's Mexican Wolf Recovery Coordinator or to a designated representative of the Service.

(iii) Throughout the Mexican Wolf Experimental Population Area, excluding areas within the national park system and national wildlife refuge system, no Federal agency or their contractors will be in violation of the Act or this rule for unavoidable or unintentional take of a wolf resulting from any action authorized by that Federal agency or by the Service, including, but not limited to, military training and testing. This provision does not exempt agencies and their contractors from complying with sections 7(a)(1) and 7(a)(4) of the Act, the latter of which requires a conference with the Service if they propose an action that is likely to jeopardize the continued existence of the Mexican wolf.

(iv) In areas within the national park system and national wildlife refuge system, Federal agencies must treat Mexican wolves as a threatened species for purposes of complying with section 7 of the Act.

(v) On private land anywhere within the Mexican Wolf Experimental Population Area, livestock owners or their agents may take (including kill or injure) any wolf actually ''engaged in the act of killing, wounding, or biting livestock'' [see definition in paragraph (k)(15) of this section]; provided that evidence of livestock freshly wounded or killed by wolves is present; and further provided that the take is reported to the Service's Mexican Wolf Recovery Coordinator or a designated representative of the Service within 24 hours.

(vi) On tribal reservation land anywhere within the Mexican Wolf Experimental Population Area, livestock owners or their agents may take (including kill or injure) any wolf actually engaged in the act of killing, wounding, or biting livestock; provided that evidence of livestock freshly wounded or killed by wolves is present; and further provided that the take is reported to the Service's Mexican Wolf

Recovery Coordinator or a designated representative of the Service within 24 hours.

(vii) On ''public lands'' [see definition in paragraph (k)(15) of this section] allotted for grazing anywhere within the Mexican Wolf Experimental Population Area, including within the designated ''wolf recovery areas'' [see definition in paragraph (k)(15) of this section], livestock owners or their agents may be issued a permit under the Act to take wolves actually engaged in the act of killing, wounding, or biting ''livestock'' [see definition in paragraph (k)(15) of this section]. Before such a permit is issued, the following conditions must be met—livestock must be legally present on the grazing allotment; six or more ''breeding pairs'' [see definition in paragraph (k)(15) of this section] of Mexican wolves must be present in the Blue Range Wolf Recovery Area; previous loss or injury of livestock on the grazing allotment, caused by wolves, must be documented by the Service or our authorized agent; and agency efforts to resolve the problem must be completed. Permits issued under this provision will be valid for 45 days or less and will specify the maximum number of wolves you are allowed to take. If you take a wolf under this provision, evidence of livestock freshly wounded or killed by wolves must be present. You must report the take to the Service's Mexican Wolf Recovery Coordinator or a designated representative of the Service within 24 hours.

(viii) Throughout the Mexican Wolf Experimental Population Area, take of Mexican wolves by livestock guarding dogs, when used in the traditional manner to protect livestock on public, tribal, and private lands, is permitted. If you become aware that such take by your guard dog has occurred, you must report the take to the Service's Mexican Wolf Recovery Coordinator or a designated representative of the Service within 24 hours.

(ix) Personnel authorized by the Service may take any Mexican wolf in the nonessential experimental population in a manner consistent with a Service-approved management plan, special management measure, or a valid permit issued by the Service under § 17.32. This may include, but is not limited to, capture and translocation of wolves that—prey on livestock; attack pets or domestic animals other than livestock on private or tribal land; ''impact game populations in ways which may inhibit further wolf recovery'' [see definition in paragraph (k)(15) of this section]; prey on members of the desert bighorn sheep herd found on the White Sands Missile Range and San Andres National Wildlife Refuge so long as the State of New Mexico lists it as a species to be protected; are considered ''problem wolves'' [see definition in paragraph (k)(15) of this section]; are a nuisance; endanger themselves by their presence in a military impact area; need aid or veterinary care; or are necessary for authorized scientific, research, or management purposes. Lethal methods of take may be used when reasonable attempts to capture wolves alive fail and when the Service determines that immediate removal of a particular wolf or wolves from the wild is necessary. Authorized personnel may use leg-hold traps and any other effective device or method for capturing or controlling wolves to carry out any measure that is a part of a Service-approved management plan, notwithstanding any conflicts in State or local law. The disposition of all wolves (live or dead) or their parts taken as part of a Service-authorized management activity must follow provisions in Service-approved management plans or interagency agreements or procedures approved by the Service on a case-by-case basis.

(x) As determined by the Service to be appropriate, the Service or any agent so authorized by the Service may capture, kill, subject to genetic testing, place in captivity, euthanize, or return to the wild (if found to be a pure Mexican wolf) any feral wolf-like animal, feral wolf hybrid, or feral dog found within the Mexican Wolf Experimental Population Area that shows physical or behavioral evidence of hybridization with other canids, such as domestic dogs or coyotes; being an animal raised in captivity, other than as part of a Service-approved wolf recovery program; or being socialized or habituated to humans.

(xi) The United States Department of Agriculture, Animal and Plant Health Inspection Service, Wildlife Services (WS) division will discontinue use of M–44's and choking-type snares in ''occupied Mexican wolf range'' [see definition in paragraph (k)(15) of this section]. The WS division may restrict or modify other predator control activities pursuant to a cooperative management agreement or a conference between the Service and the WS division.

(xii) You may harass or take a Mexican wolf in self defense or defense of the lives of others, provided that you report the harassment or take within 24 hours to the Service's Mexican Wolf Recovery Coordinator or a designated representative of the Service. If the Service or an authorized agency determines that a wolf presents a threat to human life or safety, the Service or the authorized agency may kill it, capture and euthanize it, or place it in captivity.

(xiii) Intentional taking of any wolf in the Mexican Wolf Experimental Population Area, except as described above, is prohibited. The Service encourages those authorized to take wolves to use nonlethal means when practicable and appropriate.

(4) You must not possess, sell, deliver, carry, transport, ship, import, or export by any means whatsoever, any wolf or wolf part from the experimental population except as authorized in this rule or by a valid permit issued by the Service under § 17.32. If you kill or injure a wolf or find a dead or injured wolf or wolf parts, you must not disturb them (unless instructed to do so by an authorized agent of the Service), you must minimize your disturbance of the area around them, and you must report the incident to the Service's Mexican Wolf Recovery Coordinator or a designated representative of the Service within 24 hours.

(5) You must not attempt to commit, solicit another to commit, or cause to be committed, any offense defined in this rule.

(6) No land use restrictions will be imposed on private lands for Mexican wolf recovery without the concurrence of the landowner.

(7) No land use restrictions will be imposed on tribal reservation lands for Mexican wolf recovery without the concurrence of the tribal government.

(8) On public lands, the Service and cooperating agencies may temporarily restrict human access and ''disturbance-causing land use activities'' [see definition in paragraph (k)(15) of this section] within a 1-mile radius around release pens when wolves are in them, around active dens between March 1 and June 30, and around active wolf ''rendezvous sites'' [see definition in paragraph 17.84(k)(15) of this section] between June 1 and September 30, as necessary.

(9) The two designated wolf recovery areas and the experimental population area for Mexican wolves classified as a nonessential experimental population by this rule are described in the following subsections. Both designated wolf recovery areas are within the subspecies' probable historic range and are wholly separate geographically from the current range of any known Mexican wolves or other gray wolves.

(i) The Blue Range Wolf Recovery Area includes all of the Apache National Forest and all of the Gila National Forest in east-central Arizona and west-central New Mexico (Figure 1). Initial releases of captive-raised Mexican wolves will take place, generally as described in our Preferred Alternative in the FEIS on Mexican wolf reintroduction, within the Blue Range Wolf Recovery Area ''primary recovery zone'' [see definition in paragraph (k)(15) of this section]. This is the area within the Apache National Forest bounded on the north by the Apache-Greenlee County line; on the east by the Arizona-New Mexico state line; on the south by the San Francisco River (eastern half) and the southern boundary of the Apache National Forest (western half); and on the west by the Greenlee-Graham County line (San Carlos Apache Reservation boundary). The Service will allow the wolf population to expand into the Blue Range Wolf Recovery Area ''secondary recovery zone'' [see definition in paragraph (k)(15) of this section], which is the remainder of the Blue Range Wolf Recovery Area not in the primary recovery zone.

Fig. 1: Blue Range Wolf Recovery Area

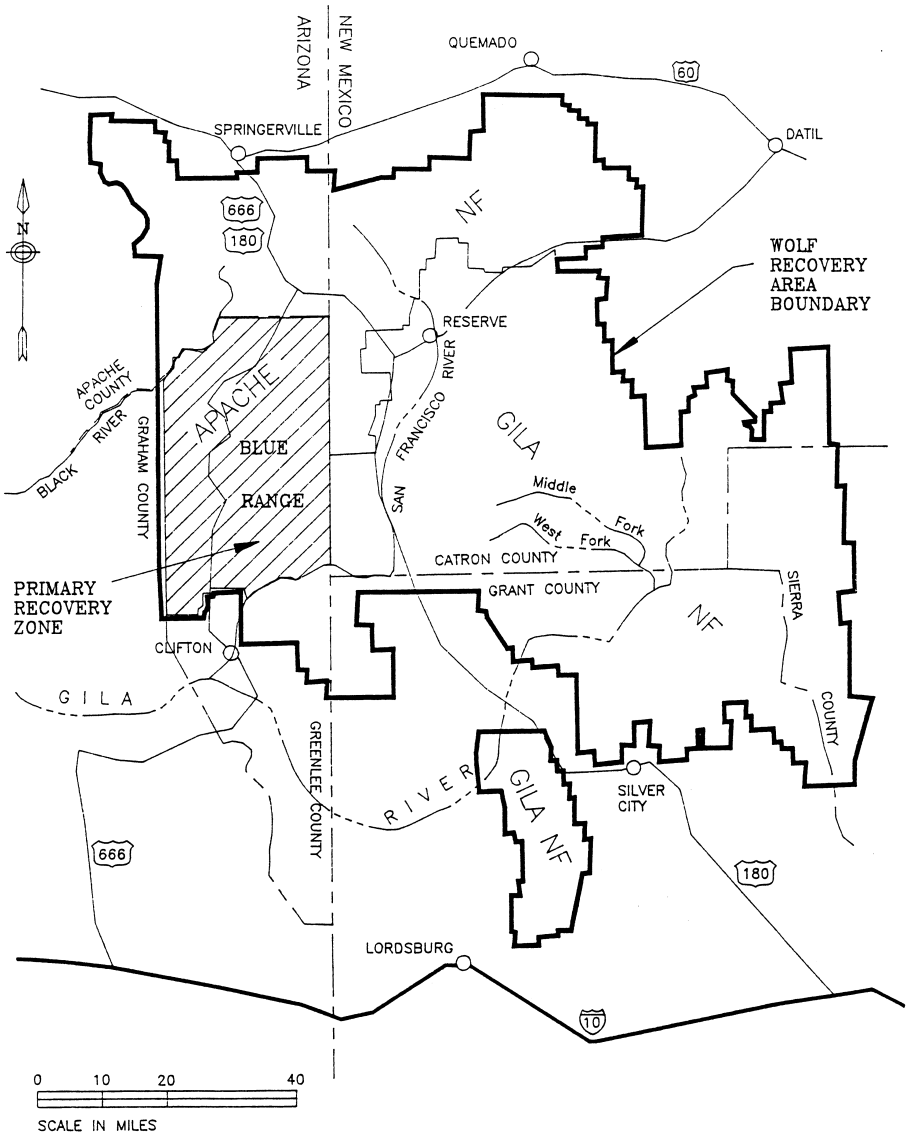

(ii) The White Sands Wolf Recovery Area in south-central New Mexico includes all of the White Sands Missile Range; the White Sands National Monument; the San Andres National Wildlife Refuge; and the area adjacent and to the west of the Missile Range bounded on the south by the southerly

boundary of the USDA Jornada Experimental Range and the northern boundary of the New Mexico State University Animal Science Ranch, on the west by the New Mexico Principal Meridian, on the north by the Pedro Armendaris Grant boundary and the Sierra-Socorro County line, and on the east by the western boundary of the Missile Range (Figure 2). This is the back-up reintroduction area, to be used only if later determined to be both necessary and feasible in accordance with the Preferred Alternative as set forth in the FEIS on Mexican wolf reintroduction. If this area is used, initial releases of captive-raised wolves would take place within the White Sands Wolf Recovery Area primary recovery zone. This is the area within the White Sands Missile Range bounded on the north by the road from the former Cain Ranch Head quarters to Range Road 16, Range Road 16 to its intersection with Range Road 13, Range Road 13 to its intersection with Range Road 7; on the east by Range Road 7; on the south by Highway 70; and on the west by the Missile Range boundary. The Service would allow the wolf population to expand into the White Sands Wolf Recovery Area secondary recovery zone, which is the remainder of the White Sands Wolf Recovery Area not in the primary recovery zone.

Fig. 2: White Sands Wolf Recovery Area

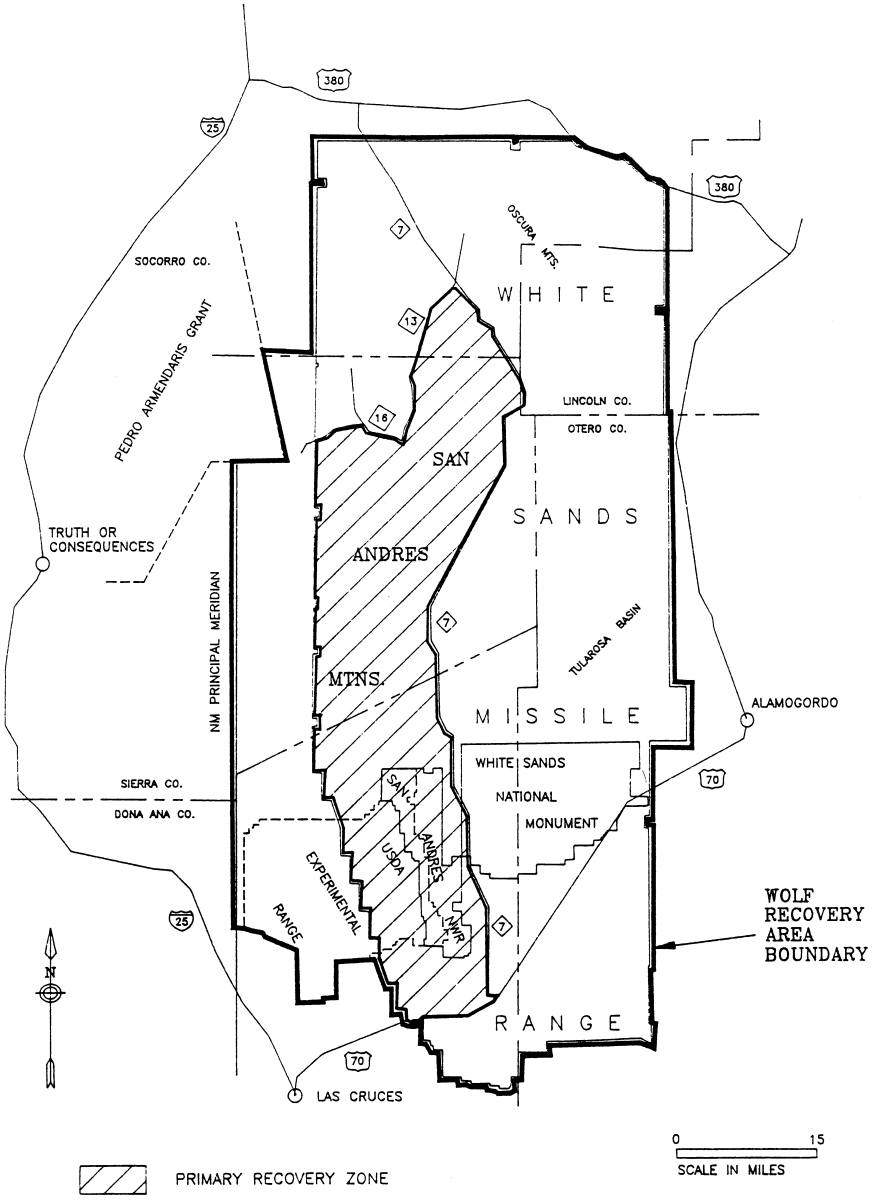

(iii) The boundaries of the Mexican Wolf Experimental Population Area are the portion of Arizona lying north of Interstate Highway 10 and south of Interstate Highway 40; the portion of New Mexico lying north of Interstate Highway 10 in the west, north of the New Mexico-Texas boundary in the

east, and south of Interstate Highway 40; and the portion of Texas lying north of United States Highway 62/180 and south of the Texas-New Mexico boundary (Figure 3). The Service is not proposing wolf reestablishment throughout this area, but only within the Blue Range Wolf Recovery Area, and possibly later in the White Sands Wolf Recovery Area, respectively described in paragraphs (k)(9) (i) and (ii) of this section. If a member of the nonessential experimental population is captured inside the Mexican Wolf Experimental Population Area, but outside the designated wolf recovery areas, it will be re-released within the recovery area, put into the captive population, or otherwise managed according to provisions of a Service-approved management plan or action. If a wolf is found in the United States outside the boundaries of the Mexican Wolf Experimental Population Area (and not within any other wolf experimental population area) the Service will presume it to be of wild origin with full endangered status (or threatened in Minnesota) under the Act, unless evidence, such as a radio collar, identification mark, or physical or behavioral traits (see paragraph (k)(3)(x) of this section), establishes otherwise. If such evidence exists, the Service or an authorized agency will attempt to promptly capture the wolf and re-release it within the recovery area, put it into the captive population, or carry out any other management measure authorized by this rule or a Service-approved management plan. Such a wolf is otherwise not subject to this rule outside the designated Mexican Wolf Experimental Population Area.

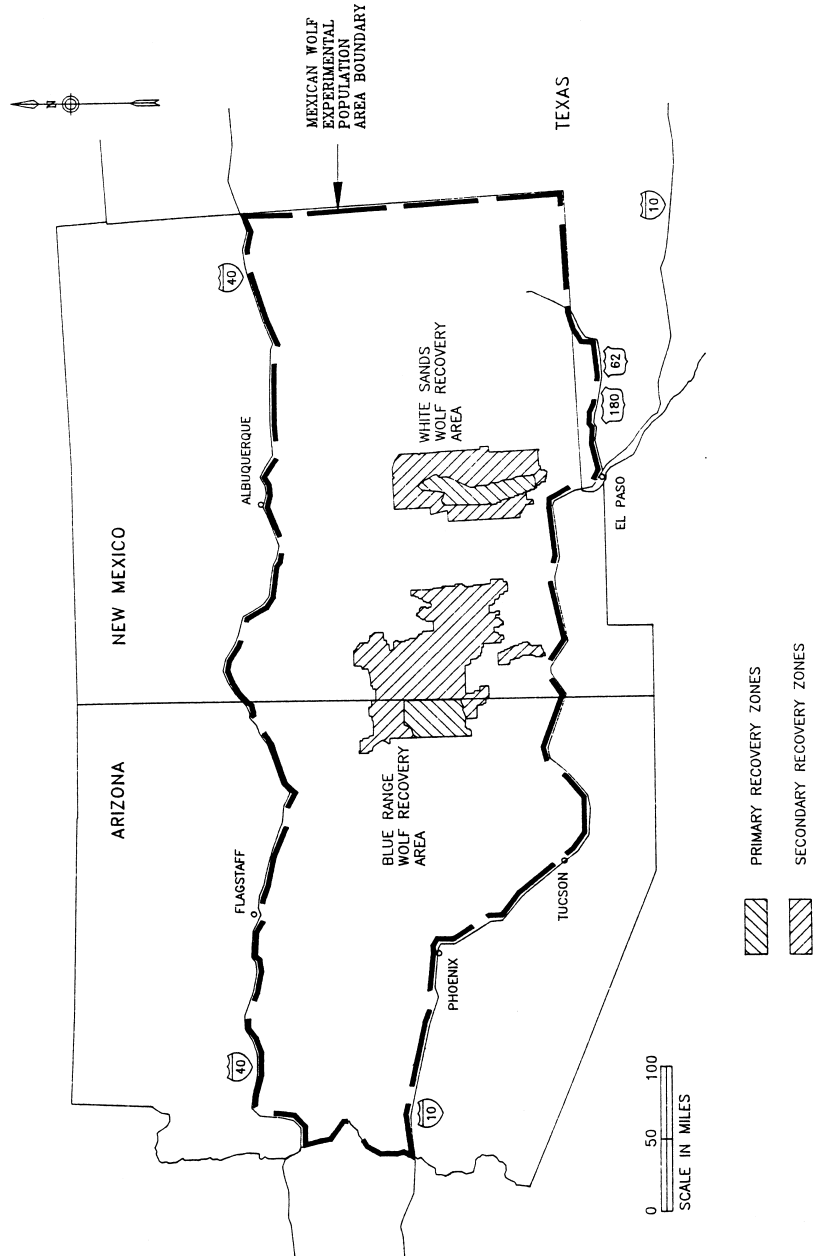

Fig. 3: Mexican Wolf Geographic Boundaries

(10) If Mexican wolves of the experimental population occur on public lands outside the designated wolf recovery area(s), but within the Mexican Wolf Experimental Population Area, the Service or an authorized agency will attempt to capture any radio-collared lone wolf and any lone wolf or

member of an established pack causing livestock ''depredations'' [see definition in paragraph (k)(15) of this section]. The agencies will not routinely capture and return pack members that make occasional forays onto public land outside the designated wolf recovery area(s) and uncollared lone wolves on public land. However, the Service will capture and return to a recovery area or to captivity packs from the nonessential experimental population that establish territories on public land wholly outside the designated wolf recovery area(s).

(11) If any wolves move onto private land outside the designated recovery area(s), but within the Mexican Wolf Experimental Population Area, the Service or an authorized agency will develop management actions in cooperation with the landowner including capture and removal of the wolf or wolves if requested by the landowner.

(12) If any wolves move onto tribal reservation land outside the designated recovery area(s), but within the Mexican Wolf Experimental Population Area, the Service or an authorized agency will develop management actions in cooperation with the tribal government including capture and removal of the wolf or wolves if requested by the tribal government.

(13) The Service will evaluate Mexican wolf reintroduction progress and prepare periodic progress reports, detailed annual reports, and full evaluations after 3 and 5 years that recommend continuation, modification, or termination of the reintroduction effort.

(14) The Service does not intend to change the ''nonessential experimental'' designation to ''essential experimental,'' ''threatened,'' or ''endangered'' and foresees no likely situation which would result in such changes. Critical habitat cannot be designated under the nonessential experimental classification, 16 U.S.C. 1539(j)(2)(C)(ii).

(15) *Definitions*. Key terms used in this rule have the following definitions.

Breeding pair means an adult male and an adult female wolf that have produced at least two pups during the previous breeding season that survived until December 31 of the year of their birth.

Depredation means the confirmed killing or wounding of lawfully present domestic livestock by one or more wolves. The Service, WS, or other Service-authorized agencies will confirm cases of wolf depredation on domestic livestock.

Disturbance-causing land use activity means any land use activity that the Service determines could adversely affect reproductive success, natural behavior, or survival of Mexican wolves. These activities may be temporarily restricted within a 1-mile radius of release pens, active dens, and rendezvous sites. Such activities may include, but are not limited to—timber or wood harvesting, management-ignited fire, mining or mine development, camping outside designated campgrounds, livestock drives, off-road vehicle use, hunting, and any other use or activity with the potential to disturb wolves. The following activities are specifically excluded from this definition—

(1) Legally permitted livestock grazing and use of water sources by livestock;

(2) Livestock drives if no reasonable alternative route or timing exists;

(3) Vehicle access over established roads to private property and to areas on public land where legally permitted activities are ongoing if no reasonable alternative route exists;

(4) Use of lands within the national park or national wildlife refuge systems as safety buffer zones for military activities;

(5) Prescribed natural fire except in the vicinity of release pens; and

(6) Any authorized, specific land use that was active and ongoing at the time wolves chose to locate a den or rendezvous site nearby.

Engaged in the act of killing, wounding, or biting livestock means to be engaged in the pursuit and grasping, biting, attacking, wounding, or feeding upon livestock that are alive. If wolves are observed feeding on a livestock carcass, you cannot assume that wolves killed the livestock because livestock can die from many causes and wolves will feed on carrion.

Harass means ''intentional or negligent act or omission which creates the likelihood of injury to the wildlife by annoying it to such an extent as to

significantly disrupt normal behavioral patterns which include, but are not limited to, breeding, feeding, or sheltering'' (50 CFR 17.3). This experimental population rule permits only ''opportunistic, noninjurious harassment'' (see definition below).

Impact on game populations in ways which may inhibit further wolf recovery. The Service encourages states and tribes to define unacceptable impacts from wolf predation on game populations in Service-approved management plans. Until such time the term will mean the following—2 consecutive years with a cumulative 35 percent decrease in population or hunter harvest estimates for a particular species of ungulate in a game management unit or distinct herd segment compared to the pre-wolf 5-year average (unit or herd must contain average of greater than 100 animals). If wolf predation is shown to be a primary cause of ungulate population declines (greater than 50 percent of documented adult or young mortality), then wolves may be moved to reduce ungulate mortality rates and assist in herd recovery, but only in conjunction with application of other common, professionally acceptable, wildlife management techniques.

Livestock means cattle, sheep, horses, mules, and burros or other domestic animals defined as livestock in State and Tribal wolf management plans approved by the Service.

Occupied Mexican wolf range means an area of confirmed presence of resident breeding packs or pairs of wolves or area consistently used by at least one resident wolf over a period of at least one month. The Service must confirm or corroborate wolf presence. Exact delineation of the area will be described by:

(1) 5-mile (8 km) radius around all locations of wolves and wolf sign confirmed as described above (nonradio-monitored);

(2) 5-mile (8 km) radius around radio locations of resident wolves when fewer than 20 radio locations are available (for radio-monitored wolves only); or

(3) 3-mile (4.8 km) radius around the convex polygon developed from more than 20 radio locations of a pack, pair, or single wolf acquired over a period of at least 6 months (for radio-monitored wolves).

This definition applies only within the Mexican Wolf Experimental Population Area.

Opportunistic, noninjurious harassment (see ''harass'') means as the wolf presents itself (for example, the wolf travels onto and is observed on private land or near livestock). This is the only type of harassment permitted by this rule. You cannot track, attract, search out, or chase a wolf and then harass it. Any harassment must not cause bodily injury or death to the wolf. The basic intent of harassment permitted by this rule is to scare wolves away from the immediate area. It is limited to approaching wolves and discharging firearms or other projectile launching devices in proximity to but not in the direction of wolves; throwing objects in the general direction of but not at wolves; or making any loud noise in proximity to wolves.

Primary recovery zone means an area where the Service—

(1) Will release captive-raised Mexican wolves,

(2) May return and re-release previously released Mexican wolves,

(3) May release translocated wild-born Mexican wolves, and

(4) Will actively support recovery of the reintroduced population.

Problem wolves means wolves that—

(1) Have depredated lawfully present domestic livestock,

(2) Are members of a group or pack (including adults, yearlings, and young-of-the-year) that were directly involved in livestock depredations,

(3) Were fed by or are dependent upon adults involved with livestock depredations (because young animals will likely acquire the pack's livestock depredation habits),

(4) Have depredated domestic animals other than livestock on private or tribal lands, two times in an area within one year, or

(5) Are habituated to humans, human residences, or other facilities.

Public land means land under administration of Federal agencies including, but not limited to the National Park Service, Bureau of Land Management,

Fish and Wildlife Service, Forest Service, Department of Energy, and Department of Defense; and State-owned lands within the boundary of a designated wolf recovery area. All State-owned lands within the boundary of the experimental population area, but outside designated wolf recovery areas, will be subject to the provisions of this rule that apply to private lands.

Rendezvous site means a gathering and activity area regularly used by a litter of young wolf pups after they have emerged from the den. Typically, the site is used for a period ranging from about one week to one month in the summer. Several sites may be used in succession.

Secondary recovery zone means an area adjacent to a primary recovery zone in which the Service allows released wolves to disperse, where wolves captured in the wild for authorized management purposes may be translocated and released, and where managers will actively support recovery of the reintroduced population.

Take means''to harass, harm, pursue, hunt, shoot, wound, kill, trap, capture, or collect, or to attempt to engage in any such conduct'' (16 U.S.C. 1532(19)). Also, see definitions of ''harass'', ''opportunistic, noninjurious harassment'', and ''unavoidable and unintentional take.''

Unavoidable and unintentional take means accidental, unintentional take (see definition of ''Take'') which occurs despite reasonable care, is incidental to an otherwise lawful activity, and is not done on purpose. Examples would be striking a wolf with an automobile and catching a wolf in a trap outside of known occupied wolf range. Taking a wolf with a trap, snare, or other type of capture device within occupied wolf range (except as authorized in paragraph (k)(3)(ix) and (x) of this section) will not be considered unavoidable, accidental, or unintentional take, unless due care was exercised to avoid taking a wolf. Taking a wolf by shooting will not be considered unavoidable, accidental, or unintentional take. Shooters have the responsibility to be sure of their targets.

Wolf recovery area means a designated area where managers will actively support reestablishment of Mexican wolf populations.

(l) Grizzly bear (*Ursus arctos horribilis*). (1) *Where does this special rule apply?* The special rule in this paragraph (l) applies to the designated Bitterroot Grizzly Bear Experimental Population Area (Experimental Population Area), which is found within the species' historic range and is defined as follows:

The boundaries of the Experimental Population Area are delineated by U.S. 93 from its junction with the Bitterroot River near Missoula, Montana, to Challis, Idaho; Idaho 75 from Challis to Stanley, Idaho; Idaho 21 from Stanley to Lowman, Idaho; State Highway 17 from Lowman to Banks, Idaho; Idaho 55 from Banks to New Meadows, Idaho; U.S. 95 from New Meadows to Coeur d'Alene, Idaho; Interstate 90 from Coeur d'Alene, Idaho, to its junction with the Clark Fork River near St. Regis, Montana; the Clark Fork River from its junction with Interstate 90 near St. Regis to its confluence with the Bitterroot River near Missoula, Montana; and the Bitterroot River from its confluence with the Clark Fork River to its junction with U.S. Highway 93, near Missoula, Montana (See map at the end of this paragraph (l)).

(2) *What is the legal status of the grizzly bear?* (i) The grizzly bear is listed as ''threatened'' in § 17.11 (h) and protected under this part. However, the grizzly bear population to which this paragraph (l) applies is considered a nonessential experimental population in accordance with section 10(j) of the Act.

(ii) We have determined that, as of December 18, 2000, no grizzly bear population exists in the Experimental Population Area. We find, in accordance with § 17.81 (b), that the reintroduction of grizzly bears as a nonessential experimental population, as defined in § 17.81 (b), will further the conservation of the species and will be consistent with provisions of section 10(j) of the Act, which requires that an experimental population be geographically separate from other nonexperimental populations of the same species. We also find, in accordance with § 17.81 (c)(2), that the experimental population of grizzly bears in the Experimental Population Area is not essential to the survival of the species in the wild.

(iii) Grizzly bears within the Experimental Population Area and the Recovery Area will be accommodated through management provisions provided for in this paragraph (l) and through management plans and policies developed by the Citizen Management Committee (Committee; see paragraph (l)(6) of this section). After reintroduction, every grizzly bear found within the Experimental Population Area will be considered a member of the nonessential experimental population.

(iv) In the conterminous United States, a grizzly bear that is outside the Experimental Population Area identified in paragraph (l)(1) of this section will be considered as threatened.

(3) *Where will grizzly bears be released, and where will recovery be emphasized?* The Bitterroot Grizzly Bear Recovery Area identifies the area of recovery emphasis within the Experimental Population Area. The Recovery Area consists of the Selway-Bitterroot Wilderness and the Frank Church-River of No Return Wilderness (See map at the end of paragraph (l) of this section). All reintroductions will take place in the Selway-Bitterroot Wilderness unless it is later determined that reintroduction in the Frank Church-River of No Return Wilderness is appropriate. If, in the future, new wilderness areas are designated adjacent to the Recovery Area, the Committee may recommend to the Secretary their addition to the Recovery Area. The Secretary would have to amend this paragraph (l) to change the definition of the Recovery Area.

(4) *What activities are prohibited in the Experimental Population Area?* (i) You may not take (see definition in § 10.12 of this subchapter) any grizzly bear in the Experimental Population Area, except as provided in this paragraph (l). We may refer unauthorized take of grizzly bears to the appropriate authorities for prosecution.

(ii) You may not possess, sell, deliver, carry, transport, ship, import, or export by any means whatsoever any grizzly bear or parts thereof that are taken from the Experimental Population Area or possessed in violation of the regulations in this paragraph (l) or in violation of applicable State wildlife conservation laws or regulations or the Act.

(iii) You may not attempt to commit, solicit another to commit, or cause to be committed, any offense defined in this paragraph (l).

(5) *What activities are allowed in the Experimental Population Area?* (i) For purposes of this paragraph (l), except for persons engaged in hunting or shooting activities, you will not be in violation of the Act for ''unavoidable and unintentional take'' (see definition in paragraph (l)(16) of this section) of grizzly bears within the Experimental Population Area when such take is incidental to a legal activity and is not a result of negligent conduct lacking reasonable due care, and when due care was exercised to avoid the taking. Any taking must be reported within 24 hours to appropriate authorities as listed in paragraph (l)(5)(iii) of this section. Persons lawfully engaged in hunting or shooting activities must correctly identify their target before shooting in order to avoid illegally shooting a grizzly bear. Shooting a grizzly bear as a result of mistaking it for another species is considered a lack of reasonable due care. The act of taking a grizzly bear that is wrongly identified as another species may be referred to appropriate authorities for prosecution.

(ii) Any person with a valid permit issued by us may take grizzly bears in the Experimental Population Area for scientific purposes, the enhancement of propagation or survival of the species, zoological exhibition, and other conservation purposes. Such permits must be consistent with the Act, with management plans adopted for the nonessential experimental population, and with applicable State wildlife conservation laws and regulations.

(iii) You may take grizzly bears in the Experimental Population Area in self-defense or in defense of the lives of others. Such taking must be reported within 24 hours as to date, exact location, and circumstances to the Grizzly Bear Recovery Coordinator, University Hall, Room 309, University of Montana, Missoula, Montana 59812 (406–243–4903); or the Assistant Regional Director for Law Enforcement, Eastside Federal

Complex, 911 NE 11th Avenue, Portland, Oregon 97232–4181 (503–231–6125); or the Assistant Regional Director for Law Enforcement, P.O. Box 25486, DFC, Denver, Colorado 80225 (303–236–7540); and either the Idaho Department of Fish and Game, P.O. Box 25, Boise Idaho 83707 (208–334–3700); or the Montana Department of Fish, Wildlife and Parks, 1420 E. Sixth Avenue, Helena, Montana 59620 (406–444–2535); and Nez Perce Tribal authorities (208–843–2253) (as appropriate).

(iv) Livestock owners may obtain a permit from the Service, and the Idaho Department of Fish and Game, the Montana Department of Fish, Wildlife and Parks, or appropriate Tribal authorities to harass (see definition in § 17.3) grizzly bears found in the Experimental Population Area that are actually pursuing or killing livestock (to include permitting the use of livestock guard dogs around livestock to harass such grizzly bears). Prior to issuance of such a permit, authorized State, Federal, or Tribal officials must document pursuit or killing of livestock. All such harassment must be accomplished by an opportunistic, noninjurious method (see definition of ''opportunistic, noninjurious harassment'' in paragraph (l)(16) of this section) to the grizzly bear, and such harassment must be reported within 24 hours as to date, exact location, and circumstances to the authorities listed under paragraph (l)(5)(iii) of this section.

(v) Livestock owners may obtain a permit from the Service, and the Idaho Department of Fish and Game, the Montana Department of Fish, Wildlife and Parks or appropriate Tribal authorities to take grizzly bears on private lands found in the Experimental Population Area in a manner other than harassment as defined in this paragraph (l), in order to protect livestock actually pursued or being killed on private property. Prior to issuance of such a permit, authorized State, Federal, or Tribal officials must document pursuit or killing of livestock. Any response protocol established by the Committee must have been satisfied and efforts to capture depredating grizzly bears by Service or State or Tribal wildlife agency personnel must have proven unsuccessful. All such taking must be reported as to date, exact location, and circumstances within 24 hours to the authorities listed under paragraph (l)(5)(iii) of this section.

(vi) Any authorized employee or agent of the Service or appropriate State wildlife agency or Nez Perce Tribe who is lawfully designated for such purposes, when acting in the course of official duties, may take a grizzly bear from the wild in the Experimental Population Area if such action is necessary to:

(A) Aid a sick, injured, or orphaned grizzly bear;

(B) Dispose of a dead grizzly bear, or salvage a dead grizzly bear that may be useful for scientific study;

(C) Take a grizzly bear that constitutes a demonstrable but nonimmediate threat to human safety or that is responsible for depredations to lawfully present domestic animals or other personal property, if otherwise eliminating such depredation or loss of personal property has not been possible, and after eliminating such threat by live-capturing and releasing the grizzly bear unharmed in the area defined in paragraph (l)(2) of this section or other areas approved by the Committee has been demonstrated not to be possible;

(D) Move a grizzly bear for genetic management purposes;

(E) Relocate grizzly bears within the Experimental Population Area to improve grizzly bear survival and recovery prospects; or (F) Relocate a grizzly bear to avoid conflict with human activities. However, grizzly bears in the Experimental Population Area will not be disturbed unless they demonstrate a real and imminent threat to human safety, livestock, or bees. Unless the Committee determines otherwise, this rule provides that on private lands outside the national forest boundary in the Bitterroot Valley, Montana (exclusion area), any human/grizzly conflicts will be considered unacceptable. Grizzly bear occupancy will be discouraged in the exclusion area, and grizzly bears found there will be captured and returned to the Recovery Area, or placed in captivity, or destroyed, depending on the history of each bear. If a grizzly bear enters the exclusion area, State

and Federal wildlife management agencies will attempt to capture it immediately and notify the public of its presence as soon as possible. The public will be kept updated until the bear is caught. Further, any grizzly bear that occupies inhabited human settlement areas on private land within the Experimental Population Area that, in the judgment of the management agencies or Committee, presents a clear threat to human safety or whose behavior indicates that it may become habituated to humans, will be relocated or destroyed by management agencies.

(6) *How will local citizens be involved in the management of the Bitterroot nonessential experimental grizzly bear population?* (i) The Secretary will establish a Citizen Management Committee for the Bitterroot grizzly bear experimental population and will authorize management implementation responsibility as described in paragraph (l)(9) of this section, in consultation with the Governors of Idaho and Montana. As soon as possible after the effective date of this rule, the Secretary will organize the Committee by requesting nominations of citizen members from the Governors of Idaho and Montana and the Nez Perce Tribe and nominations of agency members by represented agencies.

(ii) The Committee will be composed of 15 members serving 6-year terms. Appointments may initially be of lesser terms to ensure staggered replacement.

(A) Membership will consist of seven individuals appointed by the Secretary based upon the recommendations of the Governor of Idaho, five members appointed by the Secretary based upon the recommendations of the Governor of Montana, one member representing the Nez Perce Tribe appointed by the Secretary based on the recommendation of the Nez Perce Tribe, one member representing the Forest Service appointed by the Secretary of Agriculture, and one member representing the Fish and Wildlife Service appointed by the Secretary. Members recommended by the Governors of Idaho and Montana will be based on the recommendations of interested parties and will include at least one representative each from the appropriate State wildlife agencies. If either Governor or the Tribe fails to make recommendations within 60 days, the Secretary (or his/her designee) will accept recommendations from interested parties, and will make the appointments.

(B) The Committee will consist of a cross-section of interests reflecting a balance of viewpoints, and members are to be selected for their diversity of knowledge and experience in natural resource issues, and for their commitment to collaborative decision-making. In their recommendations to the Secretary, the Governors of Idaho and Montana will attach written documentation of the qualifications of those nominated relating to their knowledge of, and experience in, natural resource issues and their commitment to collaborative decision-making.

(C) Except for the representatives from Federal agencies, the Committee will be selected from communities within and adjacent to the Recovery and Experimental Population Areas.

(D) The Secretary will fill vacancies as they occur with the appropriate members based on the recommendation of the appropriate Governor, the Nez Perce Tribe, or agency.

(7) *Will independent scientific information be readily available to the Committee?* The Secretary will appoint two scientific advisors to the Committee as nonvoting members to attend all meetings of the Committee and to provide scientific expertise to the Committee. These scientific advisors will not be employed by Federal agencies involved in grizzly bear recovery. The Secretary will contact the Wildlife Society Chapters in Idaho and Montana and the Universities of Idaho and Montana for nominations and will select one wildlife scientist representing each State and appoint them as advisors to the Committee.

(8) *What is the overall mission of the Committee, and how will it operate?* (i) The mission of the Committee is to facilitate recovery of the grizzly bear in the Bitterroot ecosystem by assisting in implementing the Bitterroot ecosystem chapter of the recovery plan (Bitterroot Ecosystem Recovery Plan Chapter—Supplement to the Grizzly Bear Recovery Plan, U.S. Fish and Wildlife Service, Missoula, Montana,

1996). The Committee will make recommendations to land and wildlife management agencies that it believes will lead to recovery of the grizzly bear. Decisions on, and implementation of, these recommendations are the responsibility of the land and wildlife management agencies.

(ii) The Committee will meet a minimum of two times per year. These meetings will be open to the public. Additionally, the committee will provide reasonable public notice of meetings, produce and provide written minutes of meetings to interested persons, and involve the public in its decision-making process. This public participation process will allow members of the public and/or special interest groups to have input to Committee decisions and management actions.

(9) *What authority will the Committee have, and what will be its primary tasks?* The Committee will have the authority and the responsibility to carry out the following functions:

(i) Developing a process for obtaining the best biological, social, and economic data. This process will include an explicit mechanism for soliciting peer-reviewed, scientific articles on grizzly bears and their management, and holding periodic public meetings not less than every 2 years, in which qualified scientists may submit comments to and be questioned by the Committee. The two scientific advisors will lead this process. The Committee will base its decisions upon the best scientific and commercial data available. All decisions of the Committee, including components of its management plans, must lead toward recovery of the grizzly bear in the Bitterroot ecosystem and minimize social and economic impacts to the extent practicable within the context of the existing recovery goals for the species.

(ii) Soliciting technical advice and guidance from outside experts. The scientific advisors will lead the development of an ongoing process to provide the Committee with the best scientific and commercial data available. The scientific advisors will provide this information in the form of peer-reviewed scientific articles on grizzly bears and their management, Committee meetings with presentations by scientific experts, and requests to State and Federal management agencies and the private sector for scientific expertise and advice.

(iii) Implementing the Bitterroot Ecosystem Chapter of the Grizzly Bear Recovery Plan consistent with this paragraph (l). The Committee will develop recommendations on existing management plans and policies of land and wildlife management agencies, as necessary, for the management of grizzly bears in the Experimental Population Area. The Committee will make recommendations to land and wildlife management agencies regarding changes to plans and policies, but the final decision on implementation of those recommendations will be made by those agencies. If Committee recommendations require significant changes to existing plans and policy, and the agencies tentatively agree to accept those recommendations, then the requirements of the National Environmental Policy Act may apply. Such management plans and policies will be in accordance with applicable State and Federal laws. The Committee will give full consideration to Service comments and opinions and those of the Forest Service, Idaho Department of Fish and Game, the Montana Department of Fish, Wildlife and Parks, and the Nez Perce Tribe.

(iv) Providing means by which the public may participate in, review, and comment on the decisions of the Committee. The Committee must thoroughly consider and respond to public input prior to making decisions.

(v) Developing its internal processes, where appropriate, such as governance, decision-making, quorum, terms of members, officers, meeting schedules and location, public notice of meetings, and minutes.

(vi) Requesting staff support from the Service, the Idaho Department of Fish and Game, Montana Department of Fish, Wildlife and Parks, Forest Service, other affected Federal agencies, and the Nez Perce Tribe, when necessary to perform administrative functions, and requesting reimbursement from us for non-Federal Committee members for costs associated with travel, lodging, and incidentals.

(vii) Reviewing existing grizzly bear standards and guidelines used by the Forest Service and other agencies and landowners. The Committee will perform an annual review of grizzly bear mortalities and the number and location of bear/human conflicts. This review will be the primary mechanism to assess the adequacy of existing management techniques and standards. If the Committee deems such standards and guidelines inadequate for recovery of grizzly bears, the Committee may recommend changes to the Forest Service and other agencies and landowners.

(viii) Developing grizzly bear guidance for proper camping and sanitation within the Experimental Population Area and making recommendations to land management agencies for adoption of such guidelines. Existing camping and sanitation procedures developed in other ecosystems with grizzly bears will serve as a basis for such guidelines.

(ix) Developing a protocol for responding to grizzly/human encounters, livestock depredations, damage to lawfully present property, and other grizzly/human conflicts within the Experimental Population Area. Any response protocol developed by the Committee will have to undergo public comment and be revised as appropriate based on comments received. Any conflicts or mortalities associated with these activities will result in review by the Committee to determine what the Committee may do to help prevent future conflicts or mortalities. The Committee will recommend, as necessary, policy changes on trail restrictions for human safety to appropriate wildlife and land management agencies.

(x) Recommending to the Service changes to recovery criteria, including mortality limits, population determinations, and other criteria for recovery as appropriate.

(xi) Reviewing all human-caused grizzly bear mortalities to determine whether new measures for avoiding future occurrences are required and make recommendations on such measures to appropriate land and wildlife management agencies. If grizzly bear mortalities occur as a result of black bear hunting, the Committee will work with the State Fish and Game Departments in both Idaho and Montana to develop solutions to minimize the effects on grizzly bears of black bear hunting.

(xii) Developing strategies to emphasize recovery inside the Recovery Area and to accommodate grizzly bears inside other areas of the Experimental Population Area.

(A) Grizzly bears may range outside the Recovery Area because grizzly bear habitat exists throughout the Experimental Population Area. The Committee will not recommend that bears be disturbed or moved unless conflicts are both significant and cannot be corrected as determined by the Committee. This provision includes conflicts associated with livestock, for which the Committee will develop strategies to discourage grizzly bear occupancy in portions of the Experimental Population Area outside of the Recovery Area.

(B) Unless the Committee determines otherwise, this rule provides that private land outside the national forest boundary in the Bitterroot Valley, Montana (exclusion area), is an area where any human/grizzly conflicts will be considered unacceptable. Grizzly bear occupancy will be discouraged in these areas, and grizzly bears will be captured and returned to the Recovery Area. If a grizzly bear enters the exclusion area, State and Federal wildlife management agencies will attempt to capture it immediately and notify the public of its presence as soon as possible. The public will be kept updated until the bear is caught. Further, any grizzly bear that occupies the exclusion area or other inhabited human settlement areas on private land within the Experimental Population Area that, in the judgment of the management agencies or Committee, presents a clear threat to human safety or whose behavior indicates that it may become habituated to humans, will be relocated or destroyed by management agencies.

(xiii) Establishing standards for determining whether the experimental reintroduction has been successful and making recommendations on the inclusion of such standards in the Grizzly Bear Recovery Plan. These standards

will be based on the best scientific and commercial information available and will reflect that, absent extraordinary circumstances, the success or failure of the program cannot be measured in fewer than 20 years. General guidelines for the standards by which failure will be measured include, but are not limited to, one or more of the following conditions:

(A) If, within the number of years established by the Committee following initial reintroduction, no relocated grizzly bear remains within the Experimental Population Area and the reasons for emigration or mortality cannot be identified and/or remedied; or

(B) If, within the number of years established by the Committee following initial reintroduction, no cubs of the year or yearlings exist and the relocated bears are not showing signs of successful reproduction as evidenced by no cubs of the year or yearlings.

(xiv) Developing procedures for the expeditious issuance of permits described in paragraphs (l)(5)(iv) and (l)(5)(v) of this section, and making recommendations on such procedures to appropriate agencies.

(xv) Developing 2-year work plans for the recovery effort for submittal to the Secretary pursuant to paragraph (l)(11)(i) of this section.

(xvi) Establishing, based on the best available science, a refined interim recovery goal for the Bitterroot Ecosystem Chapter of the Grizzly Bear Recovery Plan and a final recovery goal when sufficient information is available and after grizzly bears are reintroduced and occupy suitable habitats in the Experimental Population Area. As this information becomes available, the Committee may recommend the recovery goal to the Secretary along with procedures for determining how this goal will be measured. The recovery goal for the Bitterroot grizzly bear population will be consistent with the habitat available within the Recovery Area. Additional adjacent areas of public land can be considered for contribution of suitable habitat when setting the recovery goal if additional land is shown to be necessary by the best scientific and commercial data available. Any recommendations for revised recovery goals developed by the Committee will require public review and our approval as appropriate prior to revision of any recovery plan. Grizzly bears outside the Recovery Area and within the Experimental Population Area can contribute to meeting the recovery goal if their long-term occupancy in such habitats outside the Recovery Area is reasonably certain.

(10) *What agencies will be responsible for day-to-day management activities?* The Idaho Department of Fish and Game, the Montana Department of Fish, Wildlife and Parks, the Nez Perce Tribe, and the Forest Service, in coordination with us, will exercise day-to-day management responsibility within the Experimental Population Area in accordance with this paragaraph (l). The Service and these cooperating agencies will share management responsibility as per agreements with, and in consideration of, recommendations from the Committee.

(11) *How will progress of the Committee be monitored; and what process will be followed by the Secretary to resolve disputes over whether Committee actions are leading to recovery?* (i) The Secretary or our representative on the Committee will review the Committee's 2-year work plans (see paragraph (l)(9)(xv) of this section). If the Secretary determines, through our representative on the Committee, that the Committee's decisions, work plans, or the implementation of those plans are not leading to the recovery of the grizzly bear within the Experimental Population Area or are not in compliance with this paragraph (l), our representative will ask the Committee to determine whether such a decision, plan, or implementation of a plan is leading to recovery and is in compliance with this paragraph (l). The Secretary, who retains final responsibility and authority for implementation of the Act, will review the Committee's determination, as provided in paragraphs (l)(11)(ii) through (iv) of this section, and then make a final determination. Should the Secretary find that a decision, work plan, or implementation of a plan by the Committee is inadequate for recovery of the grizzly bear or is not in compliance with this paragraph (l), the Secretary may assume lead management responsibility.

(ii) The Service representative will consider Committee input before making any determination that Committee actions are not leading to recovery or are not in compliance with this paragraph (l). In the event that our representative on the Committee determines that the actions of the Committee are not leading to recovery of the Bitterroot grizzly bear population or are not in compliance with this paragraph (l), he or she will recommend to the Committee, based on the best scientific and commercial data available, alternative or corrective actions and provide 6 months for the Committee to accomplish those actions. Should the Committee reject these corrective actions, our representative will convene a Scientific Review Panel of three and will submit to the panel for review those Committee actions or decisions that he or she has determined are not leading to recovery or are not in compliance with this paragrpah (l). The Service representative will consider the views of all Committee members prior to convening a Scientific Review Panel.

(iii) Members of the Scientific Review Panel will be professional scientists who have had no involvement with the Committee and are not employed by Federal agencies responsible for grizzly bear recovery efforts. The Secretary will select one member of the panel, and the Governors of Idaho and Montana in consultation with the Universities of Idaho and Montana (respectively), will select one panel member each. The Scientific Review Panel will review Committee actions or decisions, solicit additional information if necessary and, using the best scientific and commercial data available, make timely recommendations to the Committee as to whether Committee actions will lead to recovery of the grizzly bear in the Bitterroot ecosystem and are in compliance with paragraph (l). Examples of Committee actions, decisions, or lack of actions that can be submitted to the Scientific Review Panel include, but are not limited to, the following: sufficiency of public involvement in Committee activities; decisions involving sanitation and outreach activities; management of nuisance bears; adequacy of recommendations to land and wildlife management agencies; adequacy of Committee actions in addressing issues such as excessive human-caused grizzly bear mortality; and other actions important to recovery of the grizzly bear in the Bitterroot ecosystem. Committee compliance with paragraph (l) provides the basis for the recommendations of the Scientific Review Panel.

(iv) If, after timely review, the Committee rejects the recommendations of the Scientific Review Panel, and our representative determines that Committee actions are not leading to recovery of the Bitterroot population, he or she will notify the Secretary. The Secretary will review the Panel's recommendations and determine the disposition of the Committee.

(A) If the Secretary determines that the Committee should maintain lead management responsibility, the Committee will continue to operate according to the provisions of this paragraph (l) until the recovery objectives under paragraph (l)(9)(xvi) of this section or the Bitterroot Ecosystem Chapter of the Recovery Plan have been met and the Secretary has completed delisting.

(B) If the Secretary decides to assume lead management responsibility, the Secretary will consult with the Governors of Idaho and Montana regarding that decision and further attempt to resolve the disagreement. If, after such consultation, the Secretary assumes lead management responsibility, the Secretary will publish a notice in the FEDERAL REGISTER explaining the rationale for the determination and notify the Governors of Idaho and Montana. The Committee will disband, and all requirements identified in this paragraph (l) regarding the Committee will be nullified.

(12) *How will the Bitterroot grizzly bear population be monitored?* The reintroduced population will be monitored closely by Federal and State agencies in cooperation with the Committee for the duration of the recovery process, generally by use of radio telemetry as appropriate.

(13) *How will success or failure of the project be evaluated?* The status of Bitterroot grizzly bear recovery will be reevaluated separately by the Committee

and by the Secretary at 5-year intervals. This review will take into account the reproductive success of the grizzly bears released, human-caused mortality, movement patterns of individual bears, food habits, and overall health of the population and will recommend changes and improvements in the recovery program. Evaluating these parameters will assist in determining success or failure of the restoration.

(14) *What process will be followed if the Secretary determines the project has failed?* (i) If, based on the criteria established by the Committee, the Secretary, after consultation with the Committee, the Governors of Idaho and Montana, the Idaho Department of Fish and Game, the Montana Department of Fish, Wildlife and Parks, and the Nez Perce Tribe, determines that the reintroduction has failed to produce a self-sustaining population, this paragraph (l) will not be used to reintroduce additional bears. Any remaining bears will retain their experimental status.

(ii) Prior to declaring the experimental reintroduction a failure, we will investigate the probable causes of the failure. If the causes can be determined, and legal and reasonable remedial measures identified and implemented, we will consider continuing the recovery effort and maintaining the relocated population. If such reasonable measures cannot be identified and implemented, we will publish the results of our evaluation in the FEDERAL REGISTER in a proposed rulemaking to terminate the authority for additional experimental grizzly bear reintroductions in the Bitterroot ecosystem.

(15) *Will the legal status of grizzly bears in the Experimental Population Area change?* We do not intend to change the ''nonessential experimental'' designation to ''essential experimental,'' ''threatened,'' or ''endangered'' and foresee no likely situation that would result in such changes. Critical habitat cannot be designated under the nonessential experimental classification, 16 U.S.C. 1539(j)(2)(C)(ii).

(16) *What are the definitions of key terms used in the special rule in this paragraph (l)?* In addition to terms defined in § 10.12 and 17.3 of this subchapter, the following terms apply to this paragraph (l):

Accommodate means allowing grizzly bears that move outside the Recovery Area onto public land in the Experimental Population Area to remain undisturbed unless they demonstrate a real and imminent threat to human safety or livestock.

Citizen Management Committee (Committee) means that Committee described in paragraph (l)(6) of this section.

Current range means the area inside or within 10 miles of the recovery zone line of currently occupied grizzly bear recovery zones or any area where there is a grizzly bear population, as defined in this paragraph (l)(16).

Exclusion area (Bitterroot Valley) means those private lands in Montana lying within the Bitterroot Experimental Population Area in the Bitterroot Valley outside the Bitterroot National Forest boundary south of U.S. Highway 12 to Lost Trail Pass and west of Highway 93.

Experimental Population Area (Bitterroot Grizzly Bear Experimental Population Area) means that area delineated in paragraph (l)(1) of this section within which management plans developed as part of the Committee described in paragraph (l)(9) of this section will be in effect. This area includes the Recovery Area. The Experimental Population Area is within the historic range of the grizzly bear, but geographically separate from the current range of the grizzly bear.

Geographically separate means separated by more than 10 miles. The term refers to ''wholly separate geographically'' in section 10(j)(2) of the Act. The Experimental Population Area and the recovery zone boundary of any existing grizzly bear population must be geographically separate.

Grizzly bear population is defined by verified evidence within the previous 6 years which consists of photos within the area, verified tracks, or sightings by reputable scientists or agency personnel of at least two different female grizzly bears with young or one female with different litters in 2 different

years in an area geographically separate from other grizzly bear populations. Verifiable evidence of females with young, to be geographically separate, would have to occur greater than 10 miles from the nearest nonexperimental grizzly bear population recovery zone boundary.

Opportunistic, noninjurious harassment means harassment (see definition of ''harass'' in § 17.3) that occurs when the grizzly bear presents itself (for example, the bear travels onto and is observed on private land or near livestock). This paragraph (l) permits only this type of harassment. You cannot track, attract, search out, or chase a grizzly bear and then harass it. Any harassment must not cause bodily injury or death to the grizzly bear. The intent of harassment permitted by this definitioin is to scare bears away from the immediate area.

Recovery Area (Bitterroot Grizzly Bear Recovery Area) means the area of recovery emphasis within the Experimental Population Area, and is delineated in paragraph (l)(2) of this section. This area consists of the Selway-Bitterroot and Frank Church-River of No Return Wilderness areas. The Recovery Area is within the historic range of the species.

Recovery emphasis means grizzly bear management decisions in the Recovery Area will favor bear recovery so that this area can serve as core habitat for survival, reproduction, and dispersal of the recovering population. Reintroduction of grizzly bears is planned to occur within the Selway-Bitterroot Wilderness portion of the Recovery Area unless it is later determined that reintroduction in the Frank Church-River of No Return Wilderness is appropriate.

Unavoidable and unintentional take means accidental, unintentional take (see definition of take in § 10.12 of this subchapter) that occurs despite reasonable care, is incidental to an otherwise lawful activity, and is not done on purpose. An example would be striking a grizzly bear with an automobile. Taking a grizzly bear by shooting will not be considered unavoidable and unintentional take. Shooters have the responsibility to be sure of their targets.

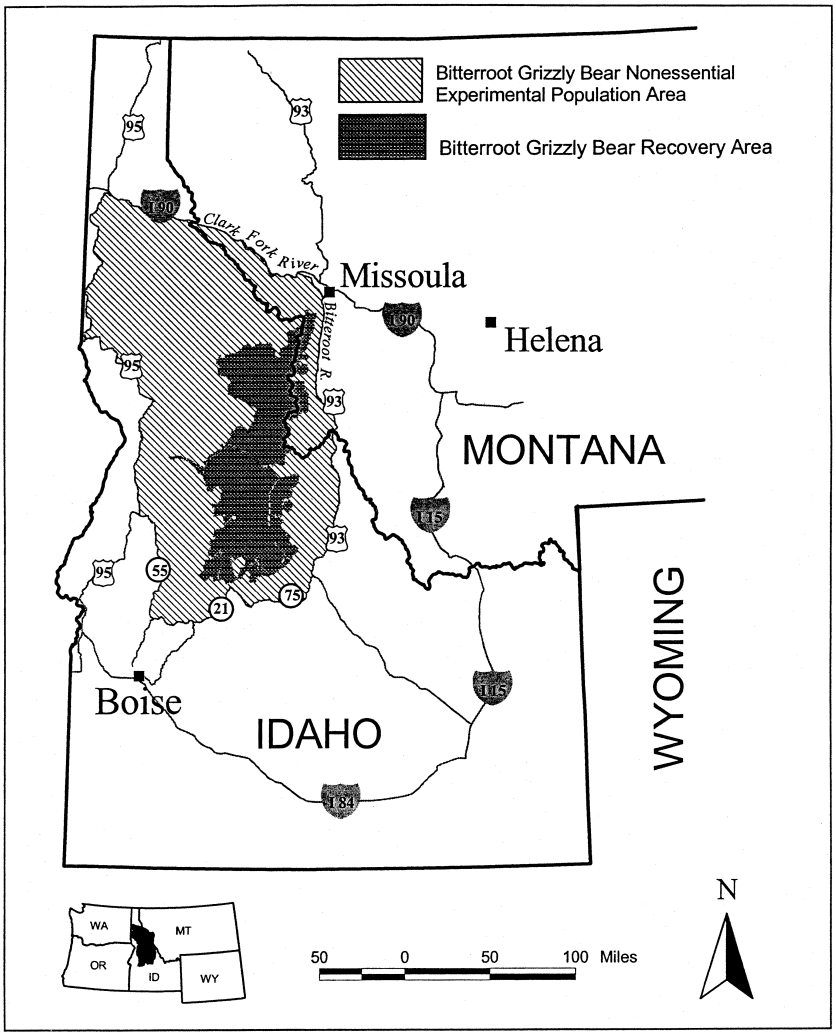

(m) Spotfin chub (=turquoise shiner) (*Erimonax monachus*). (1) *Where is the spotfin chub designated as a nonessential experimental population (NEP)?* We have designated three populations of this species as NEPs: the Tellico River NEP, the Shoal Creek NEP, and the French Broad River and Holston River NEP. This species is not currently known to exist in the Tellico River or its tributaries, the Shoal Creek or its tributaries, or any of the tributaries to the free-flowing reaches of the French Broad River below Douglas Dam, Knox and Sevier Counties, Tennessee, or of the Holston River below the Cherokee Dam, Knox, Grainger, and Jefferson

Counties, Tennessee. Based on its habitat requirements, we do not expect this species to become established outside the NEP areas. However, if individuals move upstream or downstream or into tributaries outside any of the designated NEP areas, we would presume that those individuals came from the closest reintroduced population. We would then amend this regulation and enlarge the boundaries of the NEP area to include the entire range of the expanded population.

(i) The Tellico River NEP area is within the species' probable historic range and is defined as follows: The Tellico River, between the backwaters of the Tellico Reservoir (approximately Tellico River mile 19 (30.4 kilometers (km)) and Tellico River mile 33 (52.8 km), near the Tellico Ranger Station, Monroe County, Tennessee.

(ii) The Shoal Creek NEP area is within the species' historic range and is defined as follows: Shoal Creek (from Shoal Creek mile 41.7 (66.7 km)) at the mouth of Long Branch, Lawrence County, TN, downstream to the backwaters of Wilson Reservoir (Shoal Creek mile 14 (22 km)) at Goose Shoals, Lauderdale County, AL, including the lower 5 miles (8 km) of all tributaries that enter this reach.

(iii) The French Broad River and Holston River NEP area is within the species' historic range and is defined as follows: the French Broad River, Knox and Sevier Counties, Tennessee, from the base of Douglas Dam (river mile (RM) 32.3 (51.7 km)) downstream to the confluence with the Holston River; then up the Holston River, Knox, Grainger, and Jefferson Counties, Tennessee, to the base of Cherokee Dam (RM 52.3 (83.7 km)); and the lower 5 RM (8 km) of all tributaries that enter these river reaches.

(iv) We do not intend to change the NEP designations to ''essential experimental,'' ''threatened,'' or ''endangered'' within the NEP area. Additionally, we will not designate critical habitat for these NEPs, as provided by 16 U.S.C. 1539(j)(2)(C)(ii).

(2) *What activities are not allowed in the NEP area?* (i) Except as expressly allowed in paragraph (m)(3) of this section, all the provisions of §17.31(a) and (b) apply to the spotfin chub.

(ii) Any manner of take not described under paragraph (m)(3) of this section is prohibited in the NEP area. We may refer unauthorized take of this species to the appropriate authorities for prosecution.

(iii) You may not possess, sell, deliver, carry, transport, ship, import, or export by any means whatsoever any of the identified fishes, or parts thereof, that are taken or possessed in violation of paragraph (m)(2) of this section or in violation of the applicable State fish and wildlife laws or regulations or the Act.

(iv) You may not attempt to commit, solicit another to commit, or cause to be committed any offense defined in paragraph (m)(2) of this section.

(3) *What take is allowed in the NEP area?* Take of this species that is accidental and incidental to an otherwise legal activity, such as recreation (e.g., fishing, boating, wading, trapping, or swimming), forestry, agriculture, and other activities that are in accordance with Federal, State, and local laws and regulations, is allowed.

(4) *How will the effectiveness of these reintroductions be monitored?* (i) In the Tellico River NEP area, we will prepare periodic progress reports and fully evaluate these reintroduction efforts after 5 and 10 years to determine whether to continue or terminate the reintroduction efforts.

(ii) In the Shoal Creek NEP area, after the initial stocking of fish, we will monitor annually their presence or absence and document any spawning behavior or young-of-the-year fish that might be present. This monitoring will be conducted primarily by snorkeling or seining and will be accomplished by contracting with the appropriate species experts. We will produce annual reports detailing the stocking rates and monitoring activities that took place during the previous year. We will also fully evaluate these reintroduction efforts after 5 and 10 years to determine whether to continue or terminate the reintroduction efforts.

(iii) *In the Lower French Broad and Lower Holston Rivers NEP area*, after the initial stocking of these species, we will monitor annually their presence or absence and document any spawning behavior or young-of-the-year that

might be present. This monitoring will be conducted primarily by snorkeling or seining and will be accomplished by contracting with the appropriate species experts. Annual reports will be produced detailing the stocking rates and monitoring activities that took place during the previous year. We will also fully evaluate these reintroduction efforts after 5 and 10 years to determine whether to continue or terminate the reintroduction efforts.

(5) Note: Map of the Tellico River NEP area for spotfin chub, dusky darter, smoky madtom, and yellowfin madtom in Tennessee follows:

Portion of the Tellico River Covered by the Spotfin Chub, Duskytail Darter, Smoky Madtom and Yellowfin Madtom Nonessential Experimental Population Designation

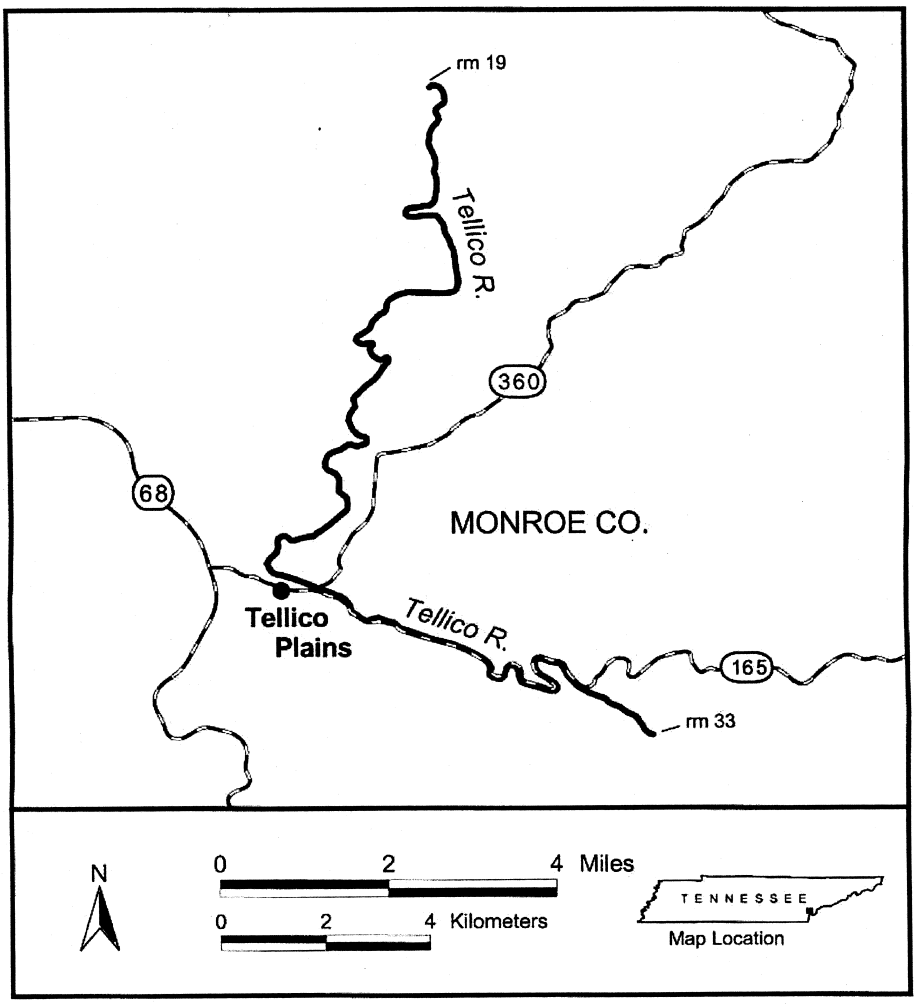

(6) Note: Map of the Shoal Creek NEP area for spotfin chub and boulder darter in Tennessee and Alabama follows:

Portion of Shoal Creek Watershed Covered by the Spotfin Chub and Boulder Darter Nonessential Experimental Population Designation

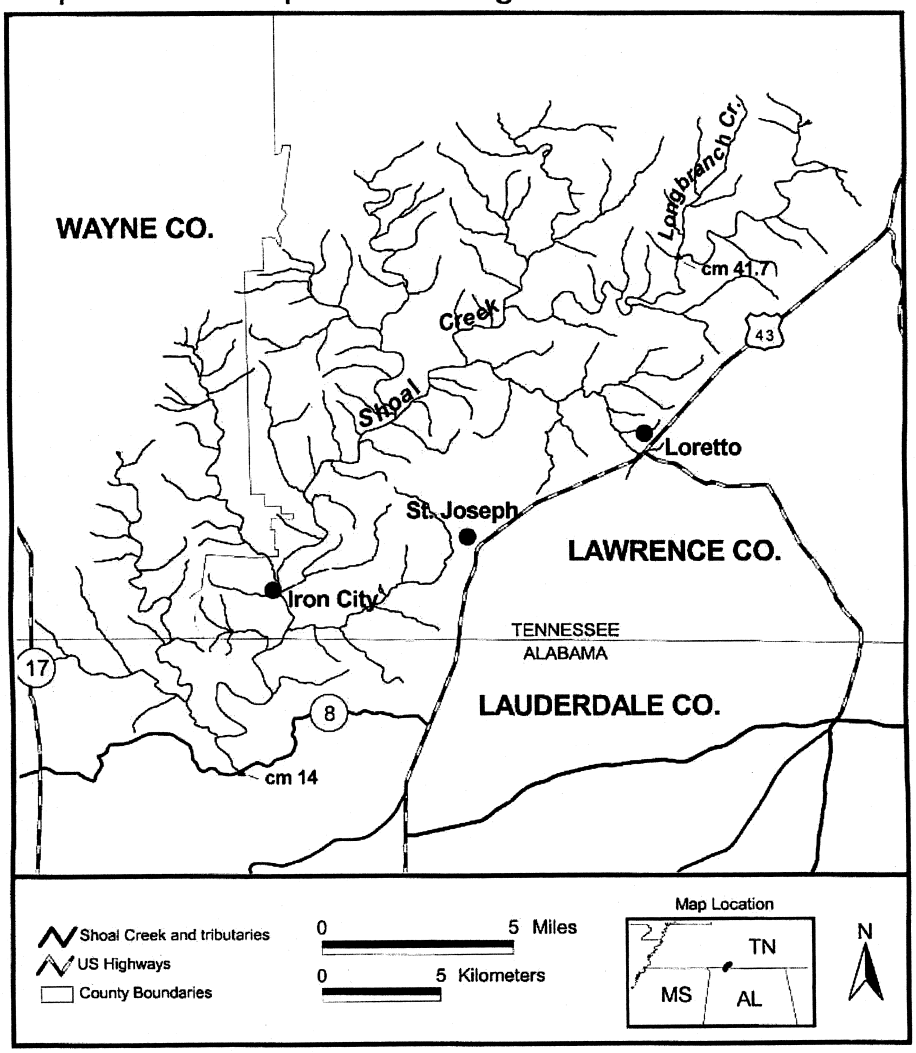

(7) Note: Map of the French Broad River and Holston River NEP area for spotfin chub, slender chub, duskytail

darter, pygmy madtom, and yellowtail madtom in Tennessee follows:

Portion of the Lower French Broad River Watershed and the Lower Holston River Watershed Covered by the 2 Federally Listed Endangered Fishes: Duskytail Darter and Pygmy Madtom; and 3 Federally Listed Threatened Fishes: Slender Chub, Spotfin Chub, and Yellowfin Madtom Nonessential Experimental Population Designation.

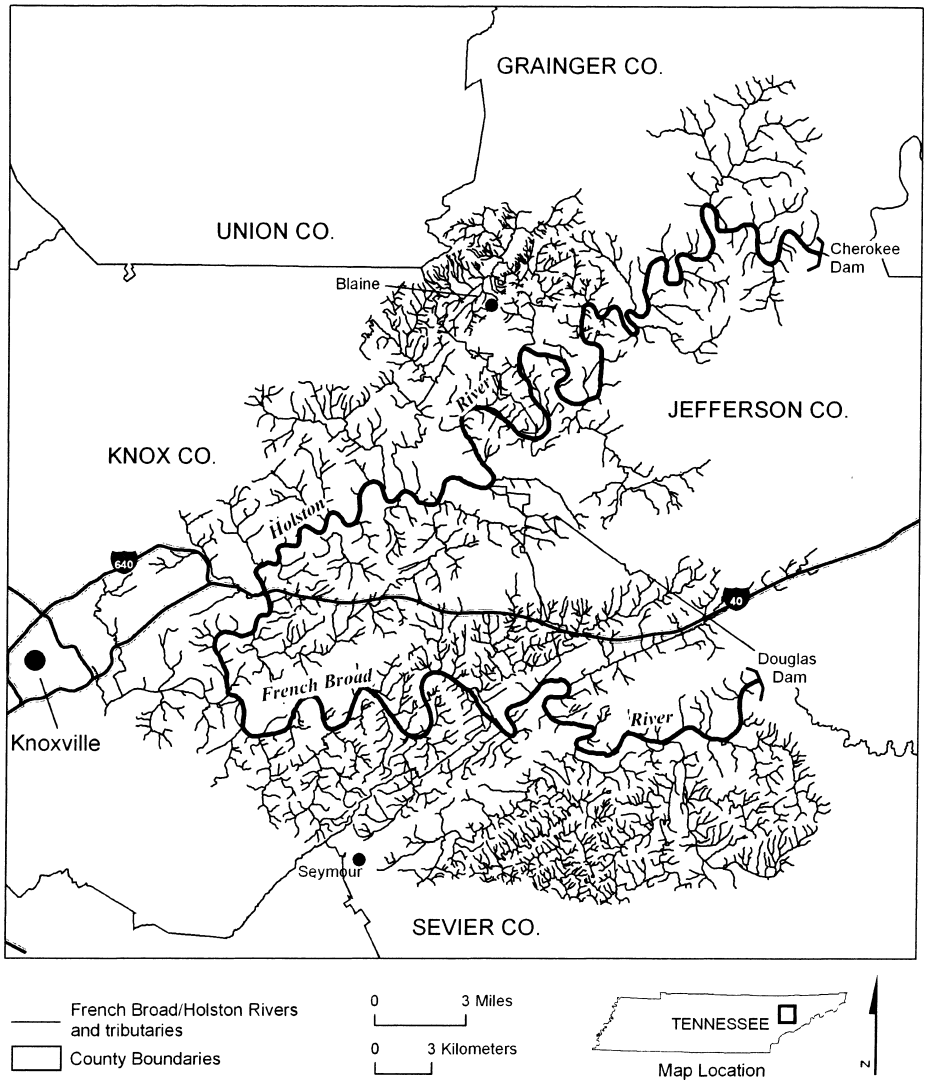

(n) Gray wolf (*Canis lupus*). (1) The gray wolves (wolf) identified in paragraph (n)(9)(i) of this section are a nonessential experimental population.

These wolves will be managed in accordance with the respective provisions of this paragraph (n) in the boundaries of the nonessential experimental population (NEP) areas within any State or Tribal reservation that has a wolf management plan that has been approved by the Service, as further provided in this paragraph (n). Furthermore, any State or Tribe that has a wolf management plan approved by the Service can petition the Secretary of the Department of the Interior (DOI) to assume the lead authority for wolf management under this rule within the borders of the NEP areas in their respective State or reservation.

(2) The Service finds that management of nonessential experimental gray wolves, as defined in this paragraph (n), will further the conservation of the species.

(3) Definitions of terms used in paragraph (n) of this section follow:

Active den site—A den or a specific above-ground site that is being used on a daily basis by wolves to raise newborn pups during the period April 1 to June 30.

Breeding pair—An adult male and an adult female wolf that, during the previous breeding season, produced at least two pups that survived until December 31 of the year of their birth.

Designated agent—Includes Federal agencies authorized or directed by the Service, and States or Tribes with a wolf management plan approved by the Director of the Service and with established cooperative agreements with us or Memoranda of Agreement (MOAs) approved by the Secretary of the DOI. Federal agencies, States, or Tribes may become ''designated agents'' through cooperative agreements with the Service whereby they agree to assist the Service to implement some portions of this rule. If a State or Tribe becomes a ''designated agent'' through a cooperative agreement, the Service will help coordinate their activities and retain authority for program direction, oversight, and guidance. States and Tribes with approved plans also may become ''designated agents'' by submitting a petition to the Secretary to establish an MOA under this rule. Once accepted by the Secretary, the MOA may allow the State or Tribe to assume lead authority for wolf management and to implement the portions of their State or Tribal plans that are consistent with this rule. The Service oversight (aside from Service law enforcement investigations) under an MOA is limited to monitoring compliance with this rule, issuing written authorizations for wolf take on reservations without approved wolf management plans, and an annual review of the State or Tribal program to ensure the wolf population is being maintained above recovery levels.

Domestic animals—Animals that have been selectively bred over many generations to enhance specific traits for their use by humans, including use as pets. This includes livestock (as defined below) and dogs.

Intentional harassment—The deliberate and pre-planned harassment of wolves, including by less-than-lethal munitions (such as 12-gauge shotgun rubber-bullets and bean-bag shells), that are designed to cause physical discomfort and temporary physical injury but not death. The wolf may have been tracked, waited for, chased, or searched out and then harassed.

In the act of attacking—The actual biting, wounding, grasping, or killing of livestock or dogs, or chasing, molesting, or harassing by wolves that would indicate to a reasonable person that such biting, wounding, grasping, or killing of livestock or dogs is likely to occur at any moment.

Landowner—An owner of private land, or his/her immediate family members, or the owner's employees who are currently employed to actively work on that private land. In addition, the owner(s) (or his/her employees) of livestock that are currently and legally grazed on that private land and other lease-holders on that private land (such as outfitters or guides who lease hunting rights from private landowners), are considered landowners on that private land for the purposes of this regulation. Private land, under this regulation, also includes all non-Federal land and land within Tribal reservations. Individuals legally using Tribal lands in States with approved plans are considered landowners for the purposes of this rule. ''Landowner'' in this regulation includes legal grazing

permittees or their current employees on State, county, or city public or Tribal grazing lands.

Legally present—A person is legally present when (i) on his or her own property, (ii) not trespassing and has the landowner's permission to bring his or her stock animal or dog on the property, or (iii) abiding by regulations governing legal presence on public lands.

Livestock—Cattle, sheep, horses, mules, goats, domestic bison, and herding and guarding animals (llamas, donkeys, and certain breeds of dogs commonly used for herding or guarding livestock). Livestock excludes dogs that are not being used for livestock guarding or herding.

Non injurious—Does not cause either temporary or permanent physical damage or death.

Opportunistic harassment—Harassment without the conduct of prior purposeful actions to attract, track, wait for, or search out the wolf.

Private land—All land other than that under Federal Government ownership and administration and including Tribal reservations.

Problem wolves—Wolves that have been confirmed by the Service or our designated agent(s) to have attacked or been in the act of attacking livestock or dogs on private land or livestock on public land within the past 45 days. Wolves that we or our designated agent(s) confirm to have attacked any other domestic animals on private land twice within a calendar year are considered problem wolves for purposes of agency wolf control actions.

Public land—Federal land such as that administered by the National Park Service, Bureau of Land Management, USDA Forest Service, Bureau of Reclamation, Department of Defense, or other agencies with the Federal Government.

Public land permittee—A person or that person's employee who has an active, valid Federal land-use permit to use specific Federal lands to graze livestock, or operate an outfitter or guiding business that uses livestock. This definition does not include private individuals or organizations who have Federal permits for other activities on public land such as collecting firewood, mushrooms, antlers, or Christmas trees; logging; mining; oil or gas development; or other uses that do not require livestock. In recognition of the special and unique authorities of Tribes and their relationship with the U.S. Government, for the purposes of this rule, the definition includes Tribal members who legally graze their livestock on ceded public lands under recognized Tribal treaty rights.

Remove—Place in captivity, relocate to another location, or kill.

Research—Scientific studies resulting in data that will lend to enhancement of the survival of the gray wolf.

Rule—Federal regulations—''This rule'' or ''this regulation'' refers to this final NEP regulation.

Stock animal—A horse, mule, donkey, llama, or goat used to transport people or their possessions.

Unacceptable impact—Impact to ungulate population or herd where a State or Tribe has determined that wolves are one of the major causes of the population or herd not meeting established State or Tribal management goals.

Ungulate population or herd—An assemblage of wild ungulates living in a given area.

Wounded—Exhibiting scraped or torn hide or flesh, bleeding, or other evidence of physical damage caused by a wolf bite.

(4) *Allowable forms of take of gray wolves*. The following activities, only in the specific circumstances described under this paragraph (n)(4), are allowed: Opportunistic harassment; intentional harassment; take on private land; take on public land except land administered by National Parks; take in response to impacts on wild ungulate populations; take in defense of human life; take to protect human safety; take by designated agents to remove problem wolves; incidental take; take under permits; take per authorizations for employees of designated agents; take for research purposes; and take to protect stock animals and dogs. Other than as expressly provided in this rule, all other forms of take are considered a violation of section 9 of the Act. Any wolf or wolf part taken legally must be turned over to the Service unless otherwise specified in

this paragraph (n). Any take of wolves must be reported as outlined in paragraph (n)(6) of this section.

(i) *Opportunistic harassment*. Anyone may conduct opportunistic harassment of any gray wolf in a non-injurious manner at any time. Opportunistic harassment must be reported to the Service or our designated agent(s) within 7 days as outlined in paragraph (n)(6) of this section.

(ii) *Intentional harassment*. After we or our designated agent(s) have confirmed wolf activity on private land, on a public land grazing allotment, or on a Tribal reservation, we or our designated agent(s) may issue written take authorization valid for not longer than 1 year, with appropriate conditions, to any landowner or public land permittee to intentionally harass wolves. The harassment must occur in the area and under the conditions as specifically identified in the written take authorization.

(iii) *Take by landowners on their private land*. Landowners may take wolves on their private land in the following two additional circumstances:

(A) Any landowner may immediately take a gray wolf in the act of attacking livestock or dogs on his or her private land, provided the landowner provides evidence of livestock or dogs recently (less than 24 hours) wounded, harassed, molested, or killed by wolves, and we or our designated agent(s) are able to confirm that the livestock or dogs were wounded, harassed, molested, or killed by wolves. The carcass of any wolf taken and the area surrounding it should not be disturbed in order to preserve physical evidence that the take was conducted according to this rule. The take of any wolf without such evidence of a direct and immediate threat may be referred to the appropriate authorities for prosecution.

(B) A landowner may take wolves on his or her private land if we or our designated agent issued a ''shoot-on-sight'' written take authorization of limited duration (45 days or less), and if:

(*1*) This landowner's property has had at least one depredation by wolves on livestock or dogs that has been confirmed by us or our designated agent(s) within the past 30 days; and

(*2*) We or our designated agent(s) have determined that problem wolves are routinely present on that private property and present a significant risk to the health and safety of other livestock or dogs; and

(*3*) We or our designated agent(s) have authorized lethal removal of problem wolves from that same property. The landowner must conduct the take in compliance with the written take authorization issued by the Service or our designated agent(s).

(iv) *Take on public land*. Any livestock producer and public land permittee (see definitions in paragraph (n)(3) of this section) who is legally using public land under a valid Federal land-use permit may immediately take a gray wolf in the act of attacking his or her livestock on the person's allotment or other area authorized for his or her use without prior written authorization, provided that that producer or permittee provides evidence of livestock recently (less than 24 hours) wounded, harassed, molested, or killed by wolves, and we or our designated agent(s) are able to confirm that the livestock were wounded, harassed, molested, or killed by wolves. The carcass of any wolf taken and the area surrounding it should not be disturbed, in order to preserve physical evidence that the take was conducted according to this rule. The take of any wolf without such evidence may be referred to the appropriate authorities for prosecution.

(A) At our or our designated agent(s)' discretion, we or our designated agent(s) also may issue a shoot-onsight written take authorization of limited duration (45 days or less) to a public land grazing permittee to take problem wolves on that permittee's active livestock grazing allotment if:

(*1*) The grazing allotment has had at least one depredation by wolves on livestock that has been confirmed by us or our designated agent(s) within the past 30 days; and

(*2*) We or our designated agent(s) have determined that problem wolves are routinely present on that allotment and present a significant risk to the health and safety of livestock; and

(*3*) We or our designated agent(s) have authorized lethal removal of problem wolves from that same allotment.

(B) The permittee must conduct the take in compliance with the written take authorization issued by the Service or our designated agent(s).

(v) *Take in response to wild ungulate impacts*. If wolf predation is having an unacceptable impact on wild ungulate populations (deer, elk, moose, bighorn sheep, mountain goats, antelope, or bison) as determined by the respective State or Tribe, a State or Tribe may lethally remove the wolves in question.

(A) In order for this provision to apply, the State or Tribes must prepare a science-based document that:

(*1*) Describes the basis of ungulate population or herd management objectives, what data indicate that the ungulate population or herd is below management objectives, what data indicate that wolves are a major cause of the unacceptable impact to the ungulate population or herd, why wolf removal is a warranted solution to help restore the ungulate population or herd to State or Tribal management objectives, the level and duration of wolf removal being proposed, and how ungulate population or herd response to wolf removal will be measured and control actions adjusted for effectiveness;

(*2*) Demonstrates that attempts were and are being made to address other identified major causes of ungulate herd or population declines or the State or Tribe commits to implement possible remedies or conservation measures in addition to wolf removal; and

(*3*) Provides an opportunity for peer review and public comment on their proposal prior to submitting it to the Service for written concurrence. The State or Tribe must:

(*i*) Conduct the peer review process in conformance with the Office of Management and Budget's Final Information Quality Bulletin for Peer Review (70 FR 2664, January 14, 2005) and include in their proposal an explanation of how the bulletin's standards were considered and satisfied; and

(*ii*) Obtain at least five independent peer reviews from individuals with relevant expertise other than staff employed by a State, Tribal, or Federal agency directly or indirectly involved with predator control or ungulate management in Idaho, Montana, or Wyoming.

(B) Before we authorize lethal removal, we must determine that an unacceptable impact to wild ungulate populations or herds has occurred. We also must determine that the proposed lethal removal is science-based, will not contribute to reducing the wolf population in the State below 20 breeding pairs and 200 wolves, and will not impede wolf recovery.

(vi) *Take in defense of human life*. Any person may take a gray wolf in defense of the individual's life or the life of another person. The unauthorized taking of a wolf without demonstration of an immediate and direct threat to human life may be referred to the appropriate authorities for prosecution.

(vii) *Take to protect human safety*. We or our designated agent(s) may promptly remove any wolf that we or our designated agent(s) determines to be a threat to human life or safety.

(viii) *Take of problem wolves by Service personnel or our designated agent(s)*. We or our designated agent(s) may carry out harassment, nonlethal control measures, relocation, placement in captivity, or lethal control of problem wolves. To determine the presence of problem wolves, we or our designated agent(s) will consider all of the following:

(A) Evidence of wounded livestock, dogs, or other domestic animals, or remains of livestock, dogs, or domestic animals that show that the injury or death was caused by wolves, or evidence that wolves were in the act of attacking livestock, dogs, or domestic animals;

(B) The likelihood that additional wolf-caused losses or attacks may occur if no control action is taken;

(C) Evidence of unusual attractants or artificial or intentional feeding of wolves; and

(D) Evidence that animal husbandry practices recommended in approved allotment plans and annual operating plans were followed.

(ix) *Incidental take*. Take of a gray wolf is allowed if the take is accidental and incidental to an otherwise lawful

activity and if reasonable due care was practiced to avoid such take, and such take is reported within 24 hours. Incidental take is not allowed if the take is not accidental or if reasonable due care was not practiced to avoid such take, or it was not reported within 24 hours (we may allow additional time if access to the site of the take is limited), and we may refer such taking to the appropriate authorities for prosecution. Shooters have the responsibility to identify their target before shooting. Shooting a wolf as a result of mistaking it for another species is not considered accidental and may be referred to the appropriate authorities for prosecution.

(x) *Take under permits.* Any person with a valid permit issued by the Service under §17.32, or our designated agent(s), may take wolves in the wild, pursuant to terms of the permit.

(xi) *Additional take authorization for agency employees.* When acting in the course of official duties, any employee of the Service or our designated agent(s) may take a wolf or wolf-like canid for the following purposes:

(A) Scientific purposes;

(B) To avoid conflict with human activities;

(C) To further wolf survival and recovery;

(D) To aid or euthanize sick, injured, or orphaned wolves;

(E) To dispose of a dead specimen;

(F) To salvage a dead specimen that may be used for scientific study;

(G) To aid in law enforcement investigations involving wolves; or

(H) To prevent wolves or wolf-like canids with abnormal physical or behavioral characteristics, as determined by the Service or our designated agent(s), from passing on or teaching those traits to other wolves.

(I) Such take must be reported to the Service within 7 days as outlined in paragraph (n)(6) of this section, and specimens are to be retained or disposed of only in accordance with directions from the Service.

(xii) *Take for research purposes.* We may issue permits under §17.32, or our designated agent(s) may issue written authorization, for individuals to take wolves in the wild pursuant to approved scientific study proposals. Scientific studies should be reasonably expected to result in data that will lend to development of sound management of the gray wolf, and lend to enhancement of its survival as a species.

(xiii) *Take to protect stock animals and dogs.* Any person legally present on private or public land, except land administered by the National Park Service, may immediately take a wolf that is in the act of attacking the individual's stock animal or dog, provided that there is no evidence of intentional baiting, feeding, or deliberate attractants of wolves. The person must be able to provide evidence of stock animals or dogs recently (less than 24 hours) wounded, harassed, molested, or killed by wolves, and we or our designated agents must be able to confirm that the stock animals or dogs were wounded, harassed, molested, or killed by wolves. To preserve evidence that the take of a wolf was conducted according to this rule, the person must not disturb the carcass and the area surrounding it. The take of any wolf without such evidence of a direct and immediate threat may be referred to the appropriate authorities for prosecution.

(5) *Federal land use.* Restrictions on the use of any Federal lands may be put in place to prevent the take of wolves at active den sites between April 1 and June 30. Otherwise, no additional land-use restrictions on Federal lands, except for National Parks or National Wildlife Refuges, may be necessary to reduce or prevent take of wolves solely to benefit gray wolf recovery under the Act. This prohibition does not preclude restricting land use when necessary to reduce negative impacts of wolf restoration efforts on other endangered or threatened species.

(6) *Reporting requirements.* Except as otherwise specified in paragraph (n) of this section or in a permit, any take of a gray wolf must be reported to the Service or our designated agent(s) within 24 hours. We will allow additional reasonable time if access to the site is limited. Report any take of

wolves, including opportunistic harassment, to U.S. Fish and Wildlife Service, Western Gray Wolf Recovery Coordinator (100 North Park, Suite 320, Helena, Montana 59601, 406–449–5225 extension 204; facsimile 406–449–5339), or a Service-designated agent of another Federal, State, or Tribal agency. Unless otherwise specified in paragraph (n) of this section, any wolf or wolf part taken legally must be turned over to the Service, which will determine the disposition of any live or dead wolves.

(7) No person shall possess, sell, deliver, carry, transport, ship, import, or export by any means whatsoever, any wolf or part thereof from the experimental populations taken in violation of the regulations in paragraph (n) of this section or in violation of applicable State or Tribal fish and wildlife laws or regulations or the Act.

(8) It is unlawful for any person to attempt to commit, solicit another to commit, or cause to be committed any offense defined in this section.

(9) The sites for these experimental populations are within the historic range of the species as designated in §17.84(i)(7):

(i) The nonessential experimental population area includes all of Wyoming.

(ii) All wolves found in the wild within the boundaries of this experimental area are considered nonessential experimental animals.

(10) Wolves in the experimental population areas will be monitored by radio-telemetry or other standard wolf population monitoring techniques as appropriate. Any animal that is sick, injured, or otherwise in need of special care may be captured by authorized personnel of the Service or our designated agent(s) and given appropriate care. Such an animal will be released back into its respective area as soon as possible, unless physical or behavioral problems make it necessary to return the animal to captivity or euthanize it.

(11) *Memoranda of Agreement (MOAs).* Any State or Tribe with gray wolves, subject to the terms of this paragraph (n), may petition the Secretary for an MOA to take over lead management responsibility and authority to implement this rule by managing the nonessential experimental gray wolves in that State or on that Tribal reservation, and implement all parts of their approved State or Tribal plan that are consistent with this rule, provided that the State or Tribe has a wolf management plan approved by the Secretary.

(i) A State or Tribal petition for wolf management under an MOA must show:

(A) That authority and management capability resides in the State or Tribe to conserve the gray wolf throughout the geographical range of all experimental populations within the State or within the Tribal reservation.

(B) That the State or Tribe has an acceptable conservation program for the gray wolf, throughout all of the NEP areas within the State or Tribal reservation, including the requisite authority and capacity to carry out that conservation program.

(C) A description of exactly what parts of the approved State or Tribal plan the State or Tribe intends to implement within the framework of this rule.

(D) A description of the State or Tribal management progress will be reported to the Service on at least an annual basis so the Service can determine if State or Tribal management has maintained the wolf population above recovery levels and was conducted in full compliance with this rule.

(ii) The Secretary will approve such a petition upon a finding that the applicable criteria are met and that approval is not likely to jeopardize the continued existence of the endangered gray wolf, as defined in §17.11(h).

(iii) If the Secretary approves the petition, the Secretary will enter into an MOA with the Governor of that State or appropriate Tribal representative.

(iv) An MOA for State or Tribal management as provided in this section may allow a State or Tribe to become designated agents and lead management of nonessential experimental gray wolf populations within the borders of their jurisdictions in accordance with the State's or Tribe's wolf management plan approved by the Service, except that:

(A) The MOA may not provide for any form of management inconsistent with the protection provided to the

species under this rule, without further opportunity for appropriate public comment and review and amendment of this rule;

(B) The MOA cannot vest the State or Tribe with any authority over matters concerning section 4 of the Act (determining whether a species warrants listing);

(C) The MOA may not provide for public hunting or trapping absent a finding by the Secretary of an extraordinary case where population pressures within a given ecosystem cannot be otherwise relieved; and

(D) In the absence of a Tribal wolf management plan or cooperative agreement, the MOA cannot vest a State with the authority to issue written authorizations for wolf take on reservations. The Service will retain the authority to issue these written authorizations until a Tribal wolf management plan is approved.

(v) The MOA for State or Tribal wolf management must provide for joint law enforcement responsibilities to ensure that the Service also has the authority to enforce the State or Tribal management program prohibitions on take.

(vi) The MOA may not authorize wolf take beyond that stated in the experimental population rules but may be more restrictive.

(vii) The MOA will expressly provide that the results of implementing the MOA may be the basis upon which State or Tribal regulatory measures will be judged for delisting purposes.

(viii) The authority for the MOA will be the Act, the Fish and Wildlife Act of 1956 (16 U.S.C. 742a–742j), and the Fish and Wildlife Coordination Act (16 U.S.C. 661–667e), and any applicable treaty.

(ix) In order for the MOA to remain in effect, the Secretary must find, on an annual basis, that the management under the MOA is not jeopardizing the continued existence of the endangered gray wolf as defined in §17.11(h). The Secretary or State or Tribe may terminate the MOA upon 90 days notice if:

(A) Management under the MOA is likely to jeopardize the continued existence of the endangered gray wolf as defined in §17.11(h); or

(B) The State or Tribe has failed materially to comply with this rule, the MOA, or any relevant provision of the State or Tribal wolf management plan; or

(C) The Service determines that biological circumstances within the range of the gray wolf indicate that delisting the species is not warranted; or

(D) The States or Tribes determine that they no longer want the wolf management authority vested in them by the Secretary in the MOA.

(o) Boulder darter (*Etheostoma wapiti*). (1) *Where is the boulder darter designated as a nonessential experimental population (NEP)*? (i) The NEP area for the boulder darter is within the species' historic range and is defined as follows: Shoal Creek (from Shoal Creek mile 41.7 (66.7 km)) at the mouth of Long Branch, Lawrence County, TN, downstream to the backwaters of Wilson Reservoir (Shoal Creek mile 14 (22 km)) at Goose Shoals, Lauderdale County, AL, including the lower 5 miles (8 km) of all tributaries that enter this reach.

(ii) The boulder darter is not currently known to exist in Shoal Creek or its tributaries. Based on the habitat requirements of this fish, we do not expect it to become established outside the NEP area. However, if any individuals of the species move upstream or downstream or into tributaries outside the designated NEP area, we would presume that they came from the reintroduced population. We would then amend this rule through our normal rulemaking process in order to enlarge the boundaries of the NEP area to include the entire range of the expanded population.

(iii) We do not intend to change the NEP designations to ''essential experimental,'' ''threatened,'' or ''endangered'' within the NEP area. Additionally, we will not designate critical habitat for these NEPs, as provided by 16 U.S.C. 1539(j)(2)(C)(ii).

(2) *What activities are not allowed in the NEP area?* (i) Except as expressly allowed in paragraph (o)(3) of this section, all the provisions of §17.31(a) and (b) apply to the boulder darter.

(ii) Any manner of take not described under paragraph (o)(3) of this section is prohibited in the NEP area. We may

refer unauthorized take of these species to the appropriate authorities for prosecution.

(iii) You may not possess, sell, deliver, carry, transport, ship, import, or export by any means whatsoever any of the identified fishes, or parts thereof, that are taken or possessed in violation of paragraph (o)(2) of this section or in violation of the applicable State fish and wildlife laws or regulations or the Act.

(iv) You may not attempt to commit, solicit another to commit, or cause to be committed any offense defined in paragraph (o)(2) of this section.

(3) *What take is allowed in the NEP area?* Take of this species that is accidental and incidental to an otherwise legal activity, such as recreation (e.g., fishing, boating, wading, trapping, or swimming), forestry, agriculture, and other activities that are in accordance with Federal, State, and local laws and regulations, is allowed.

(4) *How will the effectiveness of these reintroductions be monitored?* After the initial stocking of fish, we will monitor annually their presence or absence and document any spawning behavior or young-of-the-year fish that might be present. This monitoring will be conducted primarily by snorkeling or seining and will be accomplished by contracting with the appropriate species experts. We will produce annual reports detailing the stocking rates and monitoring activities that took place during the previous year. We will also fully evaluate these reintroduction efforts after 5 and 10 years to determine whether to continue or terminate the reintroduction efforts.

(5) *Note:* Map of the NEP area for the boulder darter in the Shoal Creek, Tennessee and Alabama, appears immediately following paragraph (m)(6) of this section.

(p) Northern aplomado falcon (*Falco femoralis septentrionalis*). (1) The northern aplomado falcon (*Falco femoralis septentrionalis*) (falcon) population identified in paragraph (p)(9)(i) of this section is a nonessential experimental population (NEP).

(2) No person may take this species, except as provided in paragraphs (p)(3) through (5) and (p)(10) of this section.

(3) Any person with a valid permit issued by the U.S. Fish and Wildlife Service (Service) under § 17.32 may take falcons for educational purposes, scientific purposes, the enhancement of propagation or survival of the species, zoological exhibition, and other conservation purposes consistent with the Endangered Species Act (Act);

(4) A falcon may be taken within the NEP area, provided that such take is not willful, knowing, or due to negligence, or is incidental to and not the purpose of the carrying out of an otherwise lawful activity; and that such taking is reported within 24 hours, as provided under paragraph (p)(6) of this section.

(5) Any employee of the Service, New Mexico Department of Game and Fish, or Arizona Game and Fish Department, who is designated for such purpose, or any person with a valid permit issued by the Service under 50 CFR 17.32, may, when acting in the course of official duties, take a falcon if such action is necessary to:

(i) Aid a sick, injured, or orphaned specimen;

(ii) Dispose of a dead specimen, or salvage a dead specimen that may be useful for scientific study;

(iii) Move a bird within the NEP area for genetic purposes or to improve the health of the population;

(iv) Relocate falcons that have moved outside the NEP area, by returning the falcon to the NEP area or moving it to a captive breeding facility. All captures and relocations from outside the NEP area will be conducted with the permission of the landowner(s) or appropriate land management agencies; or

(v) Collect nesting data or band individuals.

(6) Any taking pursuant to paragraphs (p)(3) through (5) of this section must be reported within 24 hours by contacting the U.S. Fish and Wildlife Service, New Mexico Ecological Services Field Office, 2105 Osuna NE, Albuquerque, NM 87113; (505) 346–2525. Upon contact, a determination will be made as to the disposition of any live or dead specimens.

(7) No person shall possess, sell, deliver, carry, transport, ship, import, or export by any means whatsoever, any

such species taken in violation of these regulations.

(8) It is unlawful for any person to attempt to commit, solicit another to commit, or cause to be committed, any offense defined in paragraphs (p)(2) and (p)(7) of this section.

(9)(i) The boundaries of the designated NEP area are based on county borders and include the entire States of New Mexico and Arizona. The reintroduction area is within the historical range of the species in New Mexico.

(ii) All falcons found in the wild within the boundaries of the NEP area after the first releases will be considered members of the NEP. A falcon occurring outside of the NEP area is considered endangered under the Act unless it is marked or otherwise known to be a member of the NEP.

(iii) The Service has designated the NEP area to accommodate the potential future movements of a wild population of falcons. All released birds and their progeny are expected to remain in the NEP area due to the geographic extent of the designation.

(10) The NEP will be monitored closely for the duration of the reintroduction program. Any bird that is determined to be sick, injured, or otherwise in need of special care will be recaptured to the extent possible by Service and/or State or permitted Tribal wildlife personnel and given appropriate care. Such birds will be released back to the wild as soon as possible, unless physical or behavioral problems make it necessary to return them to a captive-breeding facility or they are euthanized if treatment would be unlikely to be effective.

(11) The Service plans to evaluate the status of the NEP every 5 years to determine future management status and needs, with the first evaluation expected to be not more than 5 years after the first release of birds into the NEP area. All reviews will take into account the reproductive success and movement patterns of individuals released, food habits, and overall health of the population. This evaluation will include a progress report.

(q) Duskytail darter (*Etheostoma percnurum*). (1) *Where is the duskytail darter designated as a nonessential experimental population (NEP)*? We have designated two populations of this species as NEPs: The Tellico River NEP and the French Broad River and Holston River NEP. This species is not currently known to exist in the Tellico River or its tributaries or in any of the tributaries to the free-flowing reaches of the French Broad River below Douglas Dam, Knox and Sevier Counties, Tennessee, or of the Holston River below the Cherokee Dam, Knox, Grainger, and Jefferson Counties, Tennessee. Based on its habitat requirements, we do not expect this species to become established outside these NEP areas. However, if individuals move upstream or downstream or into tributaries outside either of the designated NEP areas, we would presume that these individuals came from the reintroduced population. We would then amend this rule and enlarge the boundaries of the NEP area to include the entire range of the expanded population.

(i) The Tellico River NEP area is within the species' historic range and is defined as follows: The Tellico River, between the backwaters of the Tellico Reservoir (approximately Tellico River mile 19 (30.4 kilometers) and Tellico River mile 33 (52.8 kilometers), near the Tellico Ranger Station, Monroe County, Tennessee.

(ii) The French Broad River and Holston River NEP area is within the species' historic range and is defined as follows: the French Broad River, Knox and Sevier Counties, Tennessee, from the base of Douglas Dam (river mile (RM) 32.3 (51.7 km)) downstream to the confluence with the Holston River; then up the Holston River, Knox, Grainger, and Jefferson Counties, Tennessee, to the base of Cherokee Dam (RM 52.3 (83.7 km)); and the lower 5 RM (8 km) of all tributaries that enter these river reaches.

(iii) We do not intend to change the NEP designations to ''essential experimental,'' ''threatened,'' or ''endangered'' within the NEP area. Additionally, we will not designate critical habitat for these NEPs, as provided by 16 U.S.C. 1539(j)(2)(C)(ii).

(2) *What activities are not allowed in the NEP area?* (i) Except as expressly allowed in paragraph (q)(3) of this section, all the prohibitions of §17.31(a) and (b) apply to the duskytail darter.

(ii) Any manner of take not described under paragraph (q)(3) of this section is prohibited in the NEP area. We may refer unauthorized take of this species to the appropriate authorities for prosecution.

(iii) You may not possess, sell, deliver, carry, transport, ship, import, or export by any means whatsoever any of the identified fishes, or parts thereof, that are taken or possessed in violation of paragraph (q)(2) of this section or in violation of the applicable State fish and wildlife laws or regulations or the Act.

(iv) You may not attempt to commit, solicit another to commit, or cause to be committed any offense defined in paragraph (q)(2) of this section.

(3) *What take is allowed in the NEP area?* Take of this species that is accidental and incidental to an otherwise legal activity, such as recreation (e.g., fishing, boating, wading, trapping, or swimming), forestry, agriculture, and other activities that are in accordance with Federal, State, and local laws and regulations, is allowed.

(4) *How will the effectiveness of these reintroductions be monitored?* We will prepare periodic progress reports and fully evaluate these reintroduction efforts after 5 and 10 years to determine whether to continue or terminate the reintroduction efforts.

(5) *Note:* Map of the NEP area for the duskytail darter in the Tellico River, Tennessee, appears immediately following paragraph (m)(5) of this section.

(6) *Note:* Map of the NEP area for the duskytail darter in the French Broad River and Holston River, Tennessee, appears immediately following paragraph (m)(7) of this section.

(r) Smoky madtom (*Noturus baileyi*). (1) *Where is the smoky madtom designated as a nonessential experimental population (NEP)?*

(i) The NEP area for the smoky madtom is within the species' probable historic range and is defined as follows: The Tellico River, between the backwaters of the Tellico Reservoir (approximately Tellico River mile 19 (30.4 kilometers) and Tellico River mile 33 (52.8 kilometers), near the Tellico Ranger Station, Monroe County, Tennessee.

(ii) The smoky madtom is not currently known to exist in the Tellico River or its tributaries. Based on the habitat requirements of this fish, we do not expect it to become established outside the NEP area. However, if any individuals of the species move upstream or downstream or into tributaries outside the designated NEP area, we would presume that they came from the reintroduced population. We would then amend paragraph (r)(1)(i) of this section and enlarge the boundaries of the NEP area to include the entire range of the expanded population.

(iii) We do not intend to change the NEP designations to ''essential experimental,'' ''threatened,'' or ''endangered'' within the NEP area. Additionally, we will not designate critical habitat for this NEP, as provided by 16 U.S.C. 1539(j)(2)(C)(ii).

(2) *What activities are not allowed in the NEP area?* (i) Except as expressly allowed in paragraph (r)(3) of this section, all the prohibitions of §17.31(a) and (b) apply to the smoky madtom.

(ii) Any manner of take not described under paragraph (r)(3) of this section is prohibited in the NEP area. We may refer unauthorized take of this species to the appropriate authorities for prosecution.

(iii) You may not possess, sell, deliver, carry, transport, ship, import, or export by any means whatsoever any of the identified fishes, or parts thereof, that are taken or possessed in violation of paragraph (r)(2) of this section or in violation of the applicable State fish and wildlife laws or regulations or the Act.

(iv) You may not attempt to commit, solicit another to commit, or cause to be committed any offense defined in paragraph (r)(2) of this section.

(3) *What take is allowed in the NEP area?* Take of this species that is accidental and incidental to an otherwise legal activity, such as recreation (e.g., fishing, boating, wading, trapping, or swimming), forestry, agriculture, and other activities that are in accordance with Federal, State, and local laws and regulations, is allowed.

(4) *How will the effectiveness of these reintroductions be monitored?* We will prepare periodic progress reports and

fully evaluate these reintroduction efforts after 5 and 10 years to determine whether to continue or terminate the reintroduction efforts.

(5) *Note:* Map of the NEP area for the smoky madtom in the Tellico River, Tennessee, appears immediately following paragraph (m)(6) of this section.

(s) Slender chub (*Erimystax cahni*). (1) *Where is the slender chub designated as a nonessential experimental population (NEP)?*

(i) The NEP area for the slender chub is within the species' historic range and is defined as follows: the French Broad River, Knox and Sevier Counties, Tennessee, from the base of Douglas Dam (river mile (RM) 32.3 (51.7 km)) downstream to the confluence with the Holston River; then up the Holston River, Knox, Grainger, and Jefferson Counties, Tennessee, to the base of Cherokee Dam (RM 52.3 (83.7 km)); and the lower 5 RM (8 km) of all tributaries that enter these river reaches.

(ii) The slender chub is not known to exist in any of the tributaries to the free-flowing reaches of the French Broad River below Douglas Dam, Knox and Sevier Counties, Tennessee, or of the Holston River below the Cherokee Dam, Knox, Grainger, and Jefferson Counties, Tennessee. Based on its habitat requirements, we do not expect this species to become established outside this NEP area. However, if individuals of this population move upstream or downstream or into tributaries outside the designated NEP area, we would presume that they came from the reintroduced population. We would then amend this regulation to enlarge the boundaries of the NEP area to include the entire range of the expanded population.

(iii) We do not intend to change the NEP designations to ''essential experimental,'' ''threatened,'' or ''endangered'' within the NEP area. Additionally, we will not designate critical habitat for this NEP, as provided by 16 U.S.C. 1539(j)(2)(C)(ii).

(2) *What activities are not allowed in the NEP area?* (i) Except as expressly allowed in paragraph (s)(3) of this section, all the prohibitions of §17.31(a) and (b) apply to the slender chub.

(ii) Any manner of take not described under paragraph (s)(3) of this section is prohibited in the NEP area. We may refer unauthorized take of this species to the appropriate authorities for prosecution.

(iii) You may not possess, sell, deliver, carry, transport, ship, import, or export by any means whatsoever any of the identified fishes, or parts thereof, that are taken or possessed in violation of paragraph (s)(2) of this section or in violation of the applicable State fish and wildlife laws or regulations or the Act.

(iv) You may not attempt to commit, solicit another to commit, or cause to be committed any offense defined in paragraph (s)(2) of this section.

(3) *What take is allowed in the NEP area?* Take of this species that is accidental and incidental to an otherwise legal activity, such as recreation (e.g., fishing, boating, wading, trapping, or swimming), forestry, agriculture, and other activities that are in accordance with Federal, State, and local laws and regulations, is allowed.

(4) *How will the effectiveness of these reintroductions be monitored?* We will prepare periodic progress reports and fully evaluate these reintroduction efforts after 5 and 10 years to determine whether to continue or terminate the reintroduction efforts.

(5) *Note:* Map of the NEP area for the slender chub in the French Broad River and Holston River, Tennessee, appears immediately following paragraph (m)(7) of this section.

(t) Pygmy madtom (*Noturus stanauli*). (1) *Where is the pygmy madtom designated as a nonessential experimental population (NEP)?*

(i) The NEP area for the pygmy madtom is within the species' historic range and is defined as follows: the French Broad River, Knox and Sevier Counties, Tennessee, from the base of Douglas Dam (river mile (RM) 32.3 (51.7 km)) downstream to the confluence with the Holston River; then up the Holston River, Knox, Grainger, and Jefferson Counties, Tennessee, to the base of Cherokee Dam (RM 52.3 (83.7 km)); and the lower 5 RM (8 km) of all tributaries that enter these river reaches.

(ii) The pygmy madtom is not known to exist in any of the tributaries to the free-flowing reaches of the French

Broad River below Douglas Dam, Knox and Sevier Counties, Tennessee, or of the Holston River below the Cherokee Dam, Knox, Grainger, and Jefferson Counties, Tennessee. Based on its habitat requirements, we do not expect this species to become established outside this NEP area. However, if individuals of this population move upstream or downstream or into tributaries outside the designated NEP area, we would presume that they came from the reintroduced population. We would then amend this regulation to enlarge the boundaries of the NEP area to include the entire range of the expanded population.

(iii) We do not intend to change the NEP designations to ''essential experimental,'' ''threatened,'' or ''endangered'' within the NEP area. Additionally, we will not designate critical habitat for this NEP, as provided by 16 U.S.C. 1539(j)(2)(C)(ii).

(2) *What activities are not allowed in the NEP area?* (i) Except as expressly allowed in paragraph (t)(3) of this section, all the prohibitions of §17.31(a) and (b) apply to the pygmy madtom.

(ii) Any manner of take not described under paragraph (t)(3) of this section is prohibited in the NEP area. We may refer unauthorized take of this species to the appropriate authorities for prosecution.

(iii) You may not possess, sell, deliver, carry, transport, ship, import, or export by any means whatsoever any of the identified fishes, or parts thereof, that are taken or possessed in violation of paragraph (t)(2) of this section or in violation of the applicable State fish and wildlife laws or regulations or the Act.

(iv) You may not attempt to commit, solicit another to commit, or cause to be committed any offense defined in paragraph (t)(2) of this section.

(3) *What take is allowed in the NEP area?* Take of this species that is accidental and incidental to an otherwise legal activity, such as recreation (e.g., fishing, boating, wading, trapping, or swimming), forestry, agriculture, and other activities that are in accordance with Federal, State, and local laws and regulations, is allowed.

(4) *How will the effectiveness of these reintroductions be monitored?* We will prepare periodic progress reports and fully evaluate these reintroduction efforts after 5 and 10 years to determine whether to continue or terminate the reintroduction efforts.

(5) *Note:* Map of the NEP area for the pygmy madtom in the French Broad River and Holston River, Tennessee, appears immediately following paragraph (m)(7) of this section.

(u) Rio Grande silvery minnow (*Hybognathus amarus*).

(1) *Where are populations of this fish designated as nonessential experimental populations (NEP)?*

(i) The NEP area for the Rio Grande silvery minnow is within the species' historical range and is defined as follows: Rio Grande, from Little Box Canyon downstream of Fort Quitman, Hudspeth County, Texas, through Big Bend National Park and the Rio Grande Wild and Scenic River, to Amistad Dam; and on the Pecos River, from its confluence with Independence Creek to its confluence with the Rio Grande.

(ii) The Rio Grande silvery minnow is not currently known to exist in the Rio Grande or Pecos River in Texas. Based on the habitat requirements of this fish, we do not expect it to become established outside the NEP area. However, if any individuals of this species move upstream or downstream or into tributaries outside the designated NEP area, we would presume that they came from the reestablished populations. We would then amend paragraph (u)(1)(i) of this section to enlarge the boundaries of the NEP to include the entire range of the expanded population.

(iii) We do not intend to change the NEP designation to ''essential experimental,'' ''threatened,'' or ''endangered'' within the NEP area. Additionally, we will not designate critical habitat for this NEP, as provided by 16 U.S.C. 1539(j)(2)(C)(ii).

(2) *What take is allowed of this species in the NEP area?*

(i) A Rio Grande silvery minnow may be taken within the NEP area, provided that such take is either not willful, knowing, or due to negligence, or is incidental to and not the purpose of the carrying out of an otherwise lawful activity, such as recreation (e.g., fishing,

boating, wading, trapping, or swimming), agriculture, and other activities that are in accordance with Federal, State, and local laws and regulations. However, Federal agencies, must consult under section 7 of the Act on their activities that may affect the Rio Grande silvery minnow within Big Bend National Park or the Wild and Scenic River.

(ii) Any person with a valid permit issued by the U.S. Fish and Wildlife Service (Service) under 50 CFR 17.32 may take Rio Grande silvery minnows for educational purposes, scientific purposes, the enhancement of propagation or survival of the species, zoological exhibition, and other conservation purposes consistent with the Act;

(iii) Any taking pursuant to paragraph (u)(2)(i) of this section must be reported within 7 days by contacting the Service, Austin Ecological Services Field Office, 107011 Burnet Road, Suite 200, Austin, TX 78758; (512) 490-0057. Once the Service is contacted, a determination will be made as to the disposition of any live or dead specimens. Reporting requirements for take pursuant to paragraph (u)(2)(ii) of this section will be specifically defined in the permit issued by the Service.

(3) *What take of this species is not allowed in the NEP area?*

(i) Except as expressly allowed in paragraph (u)(2) of this section, all the provisions of 50 CFR 17.31(a) and (b) apply to the fish identified in paragraph (u)(1) of this section.

(ii) Any manner of take not described under paragraph (u)(2) of this section is prohibited in the NEP area.

(iii) You may not possess, sell, deliver, carry, transport, ship, import, or export by any means whatsoever any of the identified fishes, or parts thereof, that are taken or possessed in violation of paragraph (u)(3) of this section or in violation of the applicable State or local fish and wildlife laws or regulations or the Act.

(iv) You may not attempt to commit, solicit another to commit, or cause to be committed any offense defined in paragraph (u)(3) of this section.

(4) *How will the effectiveness of the reestablishment be monitored?*

(a) After the initial stocking of this fish, we will monitor their presence or absence at least annually and document any spawning behavior or young-of-year fish that might be present. Depending on available resources, monitoring may occur more frequently, especially during the first few years of reestablishment efforts. This monitoring will be conducted primarily by seining and will be accomplished by Service, National Park Service, or State employees or by contracting with the appropriate species experts. Annual reports will be produced detailing stocking and monitoring activities that took place during the previous year.

(b) The Service will fully evaluate these reestablishment efforts every 5 years to determine whether to continue or terminate them.

(c) Note: Map of the NEP area for the Rio Grande silvery minnow in Texas follows:

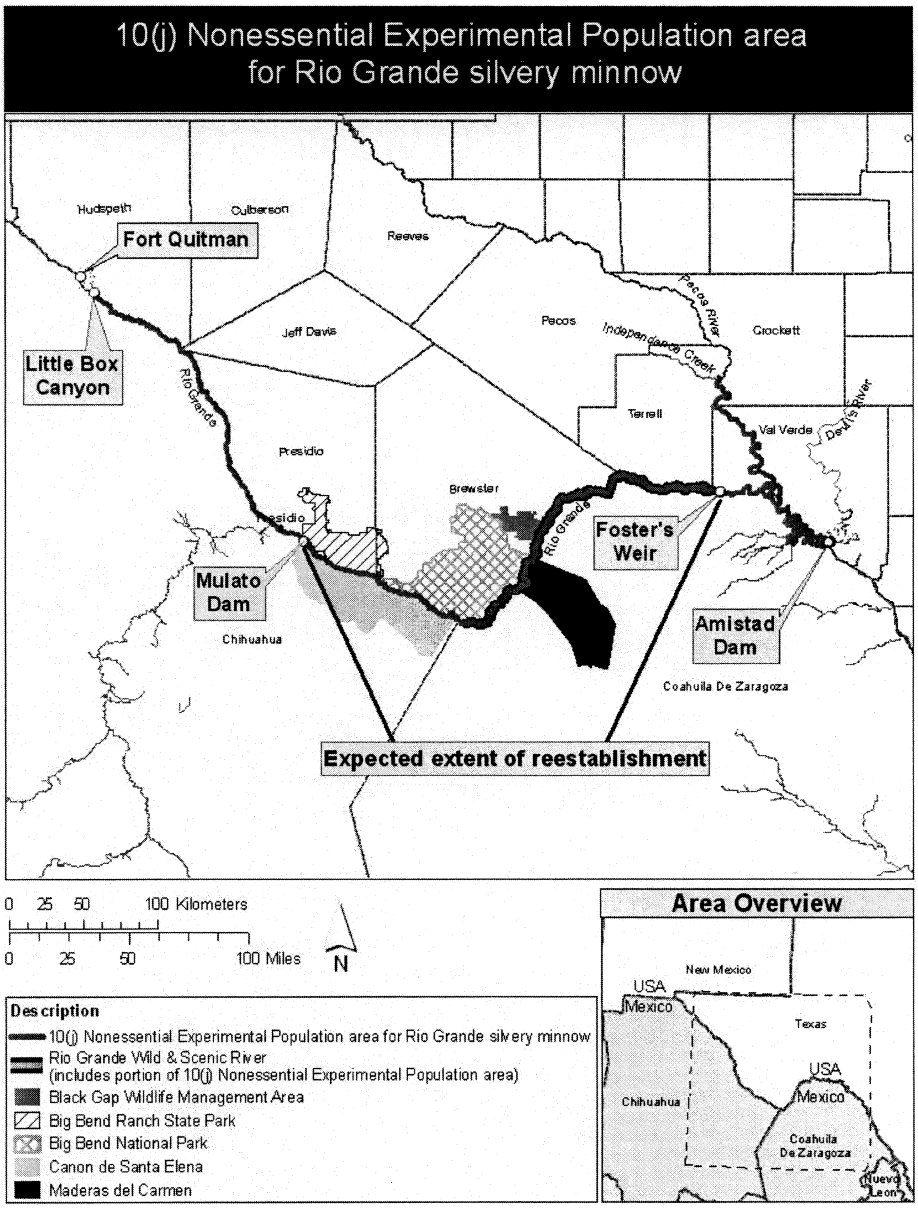

[49 FR 35954, Sept. 13, 1984; 50 FR 30194, July 24, 1985]

EDITORIAL NOTE: For FEDERAL REGISTER citations affecting §17.84, see the List of CFR Sections Affected, which appears in the Finding Aids section of the printed volume and on GPO Access.

§ 17.85 Special rules—invertebrates.

(a) *Seventeen mollusks in the Tennessee River*. The species in the following

table comprise nonessential experimental populations (NEPs):

Common name	Scientific name
Cumberland bean (pearlymussel).	*Villosa trabalis*
tubercled blossom (pearlymussel).	*Epioblasma torulosa torulosa*
turgid blossom (pearlymussel)	*Epioblasma turgidula*
yellow blossom (pearlymussel).	*Epioblasma florentina florentina*
catspaw (purple cat's paw pearlymussel).	*Epioblasma obliquata obliquata*
clubshell	*Pleurobema clava*
Cumberlandian combshell	*Epioblasma brevidens*
Alabama lampmussel	*Lampsilis virescens*
winged mapleleaf (mussel)	*Quadrula fragosa*
Cumberland monkeyface (pearlymussel).	*Quadrula intermedia*
oyster mussel	*Epioblasma capsaeformis*
birdwing pearlymussel	*Lemiox rimosus*
cracking pearlymussel	*Hemistena lata*
dromedary pearlymussel	*Dromus dromas*
fine-rayed pigtoe	*Fusconaia cuneolus*
shiny pigtoe	*Fusconaia cor*
Anthony's riversnail	*Athearnia anthonyi*

(1) *Where are these mollusks designated as nonessential experimental populations (NEPs)?* (i) The NEP Area for these 17 mollusks is within the species' historic ranges, and is defined as follows: The free-flowing reach of the Tennessee River from the base of Wilson Dam downstream to the backwaters of Pickwick Reservoir (river mile (RM) 259.4 [414.0 km] to RM 246.0 [393.6 km] and includes the lower 5 RM (8 km) of all tributaries to this reach in Colbert and Lauderdale Counties, Alabama.

(ii) None of the identified species are known to exist in any of the tributaries to the free-flowing reach of the Tennessee River below Wilson Dam or from below the backwaters of Pickwick Reservoir, Colbert and Lauderdale Counties, Alabama. In the future, if any of the 17 mollusks are found upstream of the lower 5 RM (8 km) of these tributaries or downstream into Pickwick Reservoir, we will presume the animals came from the reintroduced NEP, and we will amend this rule and enlarge the boundaries of the NEP Area to include the entire range of the expanded population.

(iii) We do not intend to change the NEP designations to ''essential experimental,'' ''threatened,'' or ''endangered'' within the NEP Area. Additionally, we will not designate critical habitat for these NEPs, as provided by 16 U.S.C. 1539(j)(2)(C)(ii).

(2) *What activities are not allowed in the NEP Area?* (i) Except as expressly allowed in this rule, all the prohibitions of 17.31(a) and (b) apply to the mollusks identified in this special rule.

(ii) Any manner of take not described under paragraph (a)(3) of this section will not be allowed in the NEP Area. We may refer the unauthorized take of these species to the appropriate authorities for prosecution.

(iii) You may not possess, sell, deliver, carry, transport, ship, import, or export by any means whatsoever any of the identified 17 mollusks, or parts thereof, that are taken or possessed in violation of these regulations or in violation of the applicable State fish and wildlife laws or regulations or the Act.

(iv) You may not attempt to commit, solicit another to commit, or cause to be committed any offense defined in this paragraph (a).

(3) *What take is allowed in the NEP Area?* (i) Take of these species that is accidental and incidental to an otherwise lawful activity such as fishing, boating, commercial navigation, trapping, wading, or mussel harvesting, is allowed.

(ii) Any individual collecting or harvesting mussels must check their collection prior to leaving the immediate area and return any NEP mussels to the site where they were obtained.

(4) *How will the effectiveness of these reintroductions be monitored?* We will prepare periodic progress reports and fully evaluate these reintroduction efforts after 5 and 10 years to determine whether to continue or terminate the reintroduction efforts.

(b) *Sixteen mollusks in the French Broad and Holston Rivers*. The species in the following table comprise nonessential experimental populations (NEP):

Common name	Scientific name
Cumberland bean (pearlymussel).	*Villosa trabalis*
Cumberlandian combshell	*Epioblasma brevidens*
fanshell	*Cyprogenia stegaria*
Appalachian monkeyface (pearlymussel).	*Quadrula sparsa*
Cumberland monkeyface (pearlymussel).	*Quadrula intermedia*
oyster mussel	*Epioblasma capsaeformis*
birdwing pearlymussel	*Lemiox rimosus*
cracking pearlymussel	*Hemistena lata*
dromedary pearlymussel	*Dromus dromas*
fine-rayed pigtoe	*Fusconaia cuneolus*

Common name	Scientific name
rough pigtoe	*Pleurobema plenum*
shiny pigtoe	*Fusconaia cor*
orange-foot pimpleback (pearlymussel).	*Plethobasus cooperianus*
ring pink (mussel)	*Obovaria retusa*
white wartyback (pearlymussel).	*Plethobasus cicatricosus*
Anthony's riversnail	*Athearnia anthonyi*

(1) *Where are these mollusks designated as NEPs?* (i) The NEP area for these mollusks is within the species' historical range and is defined as follows: The French Broad River, Knox and Sevier Counties, Tennessee, from the base of Douglas Dam (river mile (RM) 32.3 (51.7 kilometers (km)) downstream to the confluence with the Holston River; then up the Holston River, Knox, Grainger, and Jefferson Counties, Tennessee, to the base of Cherokee Dam (RM 52.3 (83.7 km)); and the lower 5 RM (8 km) of all tributaries that enter these river reaches. None of the species identified in paragraph (b) are known to exist in any of the tributaries to the free-flowing reaches of the French Broad River below Douglas Dam, Knox and Sevier Counties, Tennessee, or of the Holston River below the Cherokee Dam, Knox, Grainger, and Jefferson Counties, Tennessee. Based on their habitat requirements, we do not expect these species to become established outside this NEP area. However, if any individuals are found upstream or downstream or into tributaries outside the designated NEP area, we would presume that they came from the reintroduced populations. We would then amend paragraph (b)(1)(i) of this section to enlarge the boundaries of the NEP area to include the entire range of the expanded population.

(ii) Another NEP area for 10 of these mollusks (Cumberland bean, Cumberlandian combshell, Cumberland monkeyface, oyster mussel, birdwing pearlymussel, cracking pearlymussel, dromedary pearlymussel, fine-rayed pigtoe, shiny pigtoe, and Anthony's riversnail) is provided in paragraph (a) of this section.

(iii) We do not intend to change the NEP designations to ''essential experimental,'' ''threatened,'' or ''endangered'' within the NEP area. Additionally, we will not designate critical habitat for these NEPs, as provided by 16 U.S.C. 1539(j)(2)(C)(ii).

(2) *What activities are not allowed in the NEP area?* (i) Except as expressly allowed in paragraph (b)(3) of this section, all the prohibitions of §17.31(a) and (b) apply to the mollusks identified in paragraph (b) of this section.

(ii) Any manner of take not described under paragraph (b)(3) of this section will not be allowed in the NEP area. We may refer the unauthorized take of these species to the appropriate authorities for prosecution.

(iii) You may not possess, sell, deliver, carry, transport, ship, import, or export by any means whatsoever any of the identified mollusks, or parts thereof, that are taken or possessed in violation of paragraph (b)(2) of this section or in violation of the applicable State fish and wildlife laws or regulations or the Act.

(iv) You may not attempt to commit, solicit another to commit, or cause to be committed any offense defined in paragraph (b)(2) of this section.

(3) *What take is allowed in the NEP area?* Take of these species that is accidental and incidental to an otherwise legal activity, such as recreation (e.g., fishing, boating, wading, trapping, or swimming), forestry, agriculture, and other activities that are in accordance with Federal, State, and local laws and regulations, is allowed.

(4) *How will the effectiveness of these reintroductions be monitored?* We will prepare periodic progress reports and fully evaluate these reintroduction efforts after 5 and 10 years to determine whether to continue or terminate the reintroduction efforts.

(5) Note: Map of the NEP area in Tennessee for the 16 mollusks listed in paragraph (b) of this section follows:

Portion of the Lower French Broad River Watershed and the Lower Holston River Watershed Covered by the 15 freshwater mussels: Appalachian Monkeyface Pearlymussel, Birdwing Pearlymussel, Cracking Pearlymussel, Cumberland Bean Pearlymussel, Cumberlandian Combshell, Cumberland Monkeyface Pearlymussel, Dromedary Pearlymussel, Fanshell, Fine-rayed Pigtoe, Orange-foot Pimpleback Pearlymussel, Oyster Mussel, Ring Pink, Rough Pigtoe, Shiny Pigtoe, and White Wartyback Pearlymussel; and 1 Federally Listed Endangered Aquatic Snail: Anthonys Riversnail Nonessential Experimental Population Designation.

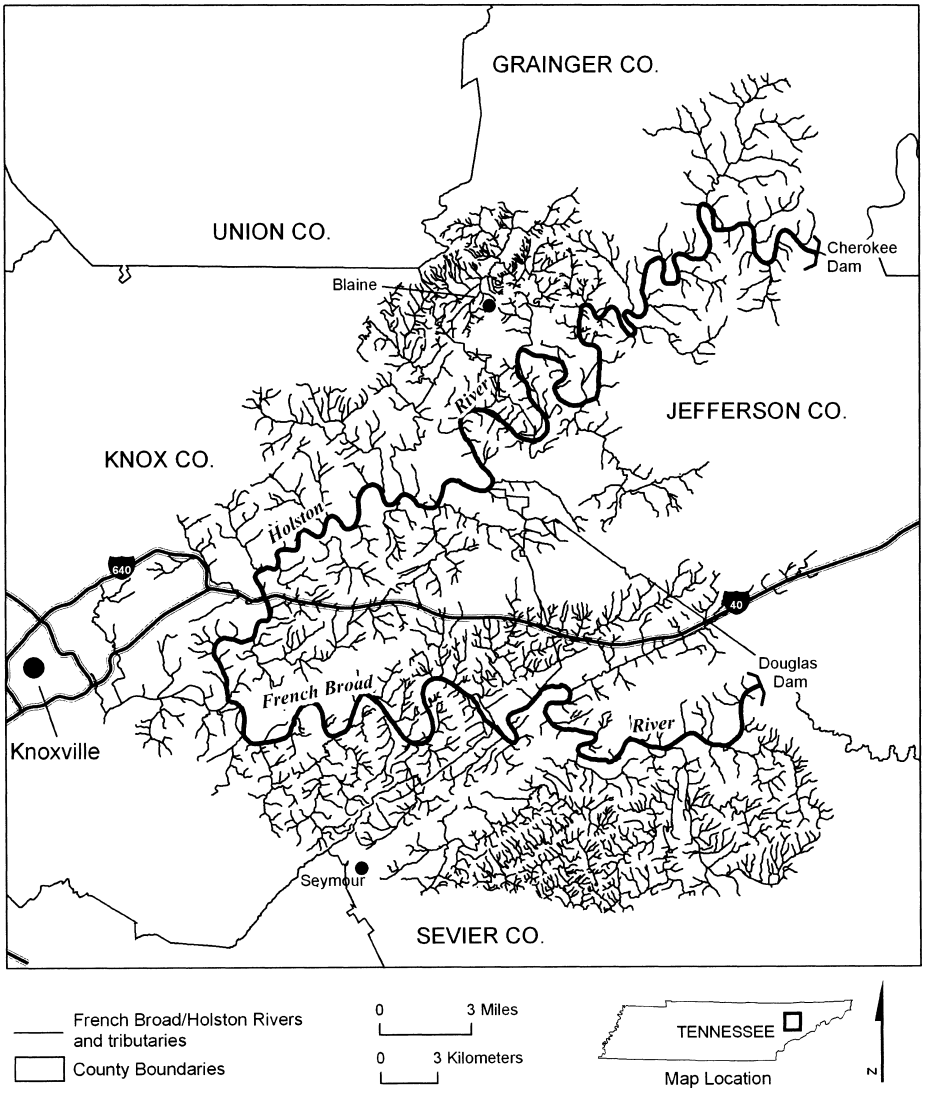

[66 FR 32263, June 14, 2001, as amended at 72 FR 52459, Sept. 13, 2007]

§ 17.86 Special rules—plants. [Reserved]

Subpart I—Interagency Cooperation

§ 17.94 Critical habitats.

(a) The areas listed in § 17.95 (fish and wildlife) and § 17.96 (plants) and referred to in the lists at §§ 17.11 and 17.12 have been determined by the Director to be Critical Habitat. All Federal agencies must insure that any action authorized, funded, or carried out by them is not likely to result in the destruction or adverse modification of the constituent elements essential to the conservation of the listed species within these defined Critical Habitats. (See part 402 for rules concerning this prohibition; see also part 424 for rules concerning the determination of Critical Habitat).

(b) The map provided by the Director does not, unless otherwise indicated, constitute the definition of the boundaries of a Critical Habitat. Such maps are provided for reference purposes to guide Federal agencies and other interested parties in locating the general boundaries of the Critical Habitat. Critical Habitats are described by reference to surveyable landmarks found on standard topographic maps of the area and to the States and county(ies) within which all or part of the Critical Habitat is located. Unless otherwise indicated within the Critical Habitat description, the State and county(ies) names are provided for informational purposes only.

(c) Critical Habitat management focuses only on the biological or physical constituent elements within the defined area of Critical Habitat that are essential to the conservation of the species. Those major constituent elements that are known to require special management considerations or protection will be listed with the description of the Critical Habitat.

(d) The sequence of species within each list of Critical Habitats in §§ 17.95 and 17.96 will follow the sequences in the lists of Endangered and Threatened wildlife (§ 17.11) and plants (§ 17.12). Multiple entries for each species will be alphabetic by State.

[45 FR 13021, Feb. 27, 1980]

§ 17.95 Critical habitat—fish and wildlife.

(a) *Mammals.*

INDIANA BAT (*Myotis sodalis*)

Illinois. The Blackball Mine, La Salle County.

Indiana. Big Wyandotte Cave, Crawford County; Ray's Cave, Greene County.

Kentucky. Bat Cave, Carter County; Coach Cave, Edmonson County.

Missouri. Cave 021, Crawford County; Cave 009, Franklin County; Cave 017, Franklin County; Pilot Knob Mine, Iron County; Bat Cave, Shannon County; Cave 029, Washington County (numbers assigned by Division of Ecological Services, U.S. Fish and Wildlife Service, Region 6).

Tennessee. White Oak Blowhole Cave, Blount county.

West Virginia. Hellhole Cave, Pendleton County.

NOTE: No map.

MARIANA FRUIT BAT (*Pteropus mariannus mariannus*)

(1) The critical habitat unit for the Mariana fruit bat is depicted for the Territory of Guam on the maps below.

(2) Within this area, the primary constituent elements required by the Mariana fruit bat for the biological needs of foraging, sheltering, roosting, and rearing of young are found in areas supporting limestone, secondary, ravine, swamp, agricultural, and coastal forests composed of native or introduced plant species. These forest types provide the primary constituent elements of:

(i) Plant species used for foraging, such as *Artocarpus* sp. (breadfruit), *Carica papaya* (papaya), *Cycas circinalis* (fadang), *Ficus* spp. (fig), *Pandanus tectorius* (kafu), *Cocos nucifera* (coconut palm), and *Terminalia catappa* (talisai); and

(ii) Remote locations, often within 328 ft (100 m) of clifflines that are 260 to 590 ft (80 to 100 m) tall, with limited exposure to human disturbance; land that contains mature fig, *Mammea odorata* (chopak), *Casuarina equisetifolia* (gago), *Macaranga thompsonii* (pengua), *Guettarda speciosa* (panao), *Neisosperma oppositifolia* (fagot), and other tree species that are used for roosting and breeding.

(3) Critical habitat does not include existing features and structures within the boundaries of the mapped units, such as buildings, roads, aqueducts, antennas, water tanks, agricultural fields, paved areas, lawns, and other urban landscaped areas not

containing one or more of the primary constituent elements.

(4) The critical habitat unit is described below. Coordinates are in UTM Zone 55 with units in meters using North American Datum of 1983 (NAD83)/World Geodetic System 1984 (WGS 84).

(i) NOTE: Map 1—General Location of the Mariana Fruit Bat Unit follows:

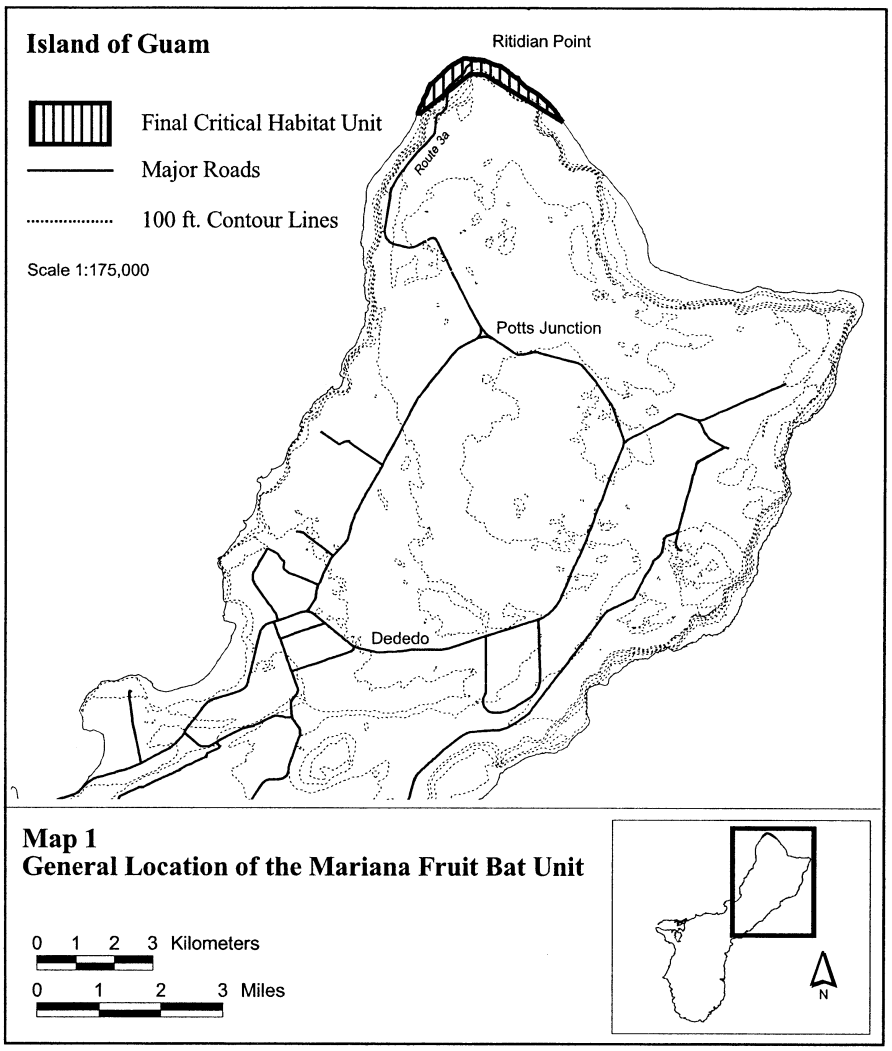

(ii) Guam, Mariana fruit bat (376 ac; 152 ha).

(A) Unit consists of the following nine boundary points: 267358, 1509113; 267338, 1509107; 267277, 1509113; 271077, 1508881; 271071, 1508878; 270766, 1509058; 269030, 1510105; 268659, 1510129; 267697, 1509376.

(B) NOTE: Map 2 showing Mariana Fruit Bat Unit follows:

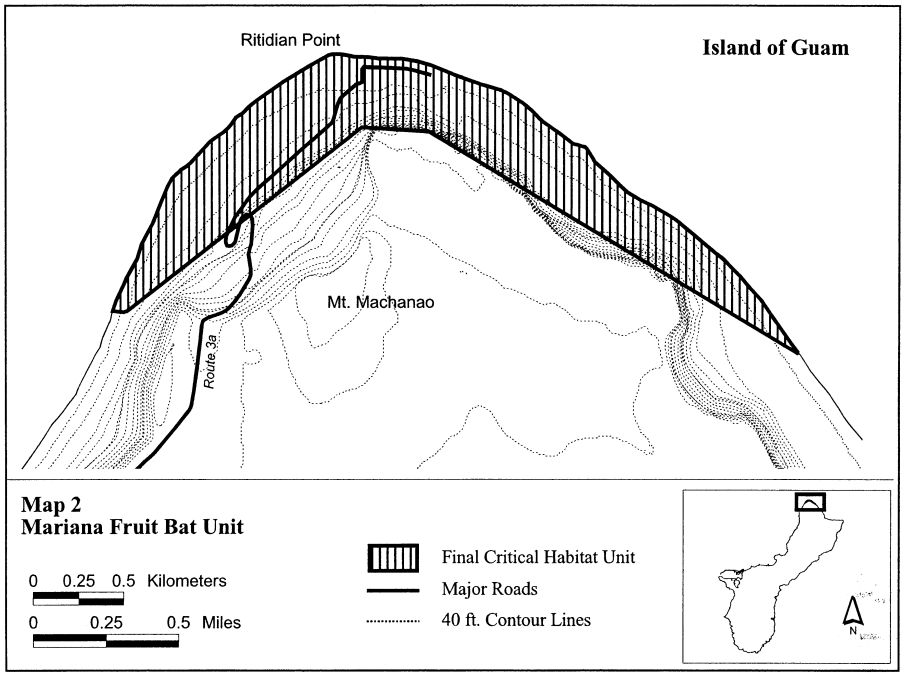

VIRGINIA BIG-EARED BAT (*Plecotus townsendii virginianus*)

West Virginia. Cave Mountain Cave, Hellhole Cave, Hoffman School Cave, and Sinnit Cave, each in Pendleton County; Cave Hollow Cave, Tucker County.

NOTE: Map follows:

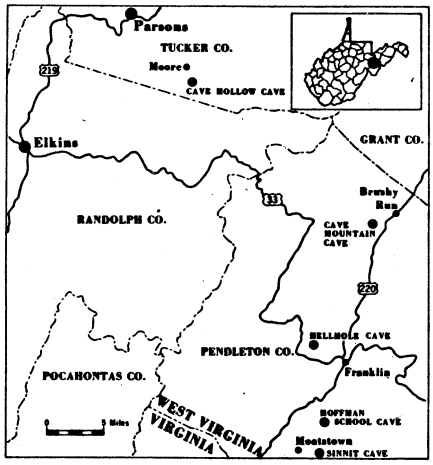

LOUISIANA BLACK BEAR (*Ursus americanus luteolus*)

(1) Critical habitat units are depicted for Avoyelles, East Carroll, Catahoula, Concordia, Franklin, Iberia, Iberville, Madison, Pointe Coupee, Richland, St. Martin, St. Mary, Tensas, West Carroll, and West Feliciana Parishes, Louisiana, on the maps below.

(2) The primary constituent elements of critical habitat for the Louisiana black bear are the habitat components that provide:

(i) Breeding habitat (*i.e.*, within or contiguous to the home range of females in a core breeding population) consisting of hardwood forest areas having a diversity of age class and species and containing sources of hard mast (acorns and nuts) produced by such species as mature oaks, hickories, and pecan, and that may include one or more of the following:

(A) Areas containing soft mast provided by a diversity of plant species, including, but not limited to, blackberry, grape, mulberry, sassafras, paw paw, etc., occurring primarily in forest openings, on spoil banks, and in areas adjacent to forested habitat.

(B) Areas within forested habitat providing protein sources consisting of beetles and

other colonial insects found in rotting and decaying wood found on the forest floor.

(C) Grasses and sedges found in forest openings, on spoil banks with open canopies, and in vegetated areas adjacent to forested habitats.

(D) Secure areas for reproduction, winter dormancy, day bedding, and escape. These include areas with den trees (e.g., bald cypress, overcup oak, American sycamore, etc.); areas with a thick understory, shrub-scrub habitat, openings along spoil banks, vegetated areas adjacent to forests, or any vegetation that provides cover, limits visibility, slows foot travel, or creates noise when traversed; early successional forests (0 to 12 years) with an open canopy and dense understory of shrubs, vines, and saplings; or areas with vegetation such as palmetto, greenbriars, blackberry, dewberry, and downed trees.

(ii) Corridors consisting of:

(A) Habitat patches 12 acres (5 hectares) or greater in size; or

(B) Forested areas greater than 150 feet (46 meters) wide along waterways and sloughs and having a diversity of plant species and age-classes of sufficient area, quality, and configuration, as described in paragraph (2)(i) of this entry, to provide dispersal habitat between breeding populations to maintain genetic variability and promote stable or increasing populations, and to provide habitat supporting safe movement, foraging, and denning.

(3) Critical habitat does not include man-made structures (such as buildings, aqueducts, runways, roads, and other paved areas) and the land on which they are located existing within the legal boundaries on the effective date of this rule.

(4) *Critical habitat map units.* Data layers defining map units were created on a base of USGS digital ortho-photo quarter-quadrangles, and critical habitat units were then mapped using Universal Transverse Mercator (UTM) Zone 15N coordinates.

(5) *Note:* Index map follows:

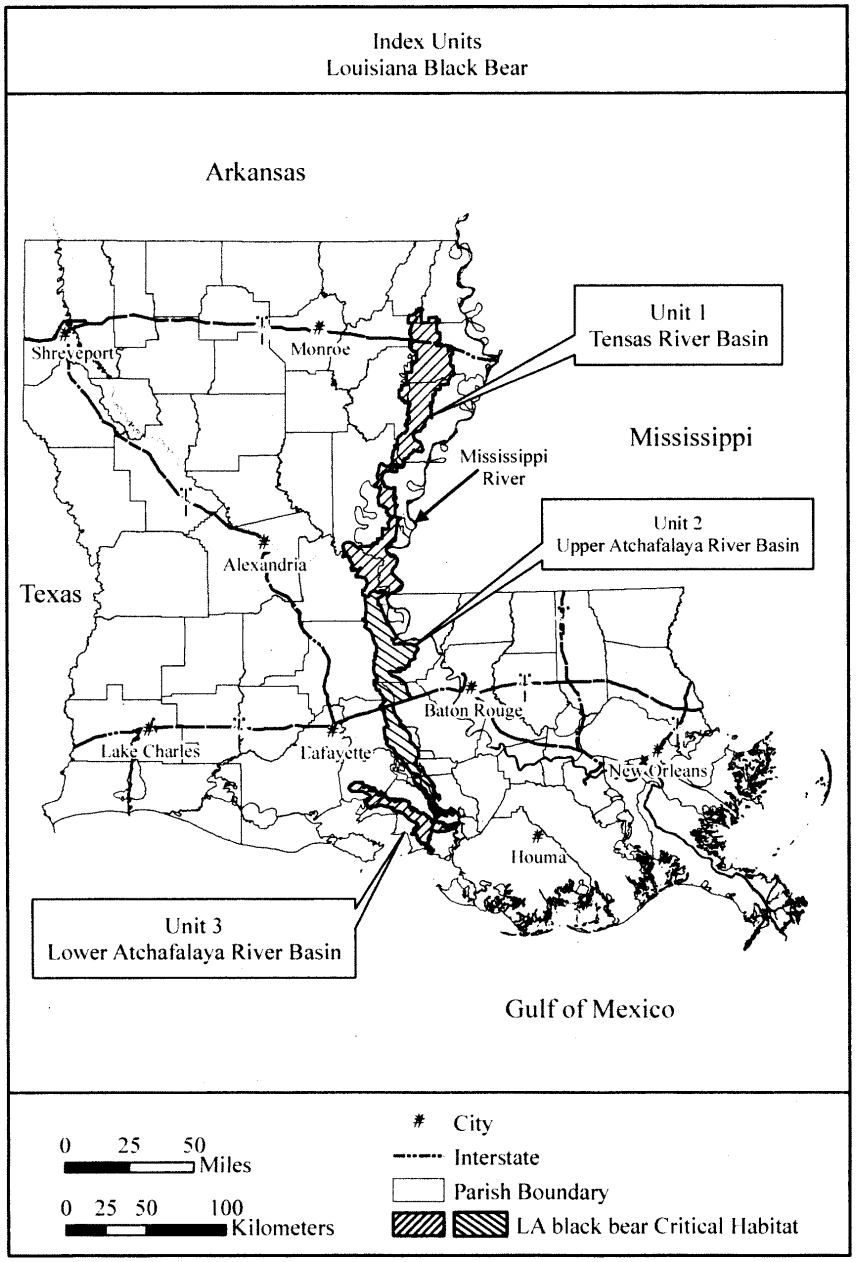

(6) Unit 1: Tensas River Basin. Avoyelles, East Carroll, Catahoula, Concordia, Franklin, Madison, Richland, Tensas, West Carroll, and West Feliciana Parishes, Louisiana.

(i) From USGS 1:24,000 scale digital orthophoto quarter-quadrangles: Acme SE; Acme SW; Big Bend NE; Big Bend NW; Big Bend SE; Big Bend SW; Como NE; Como SE;

Crowville NE; Crowville SE; Deer Park NW; Deer Park SW; Delhi NE; Delhi NW; Delhi SE; Delhi SW; Dunbarton NE; Dunbarton NW; Dunbarton SE; Dunbarton SW; Epps NE; Epps NW; Epps SE; Epps SW; Fairview NW; Fairview SW; Ferriday North NE; Ferriday North NW; Ferriday South NW; Ferriday South SW; Fort Adams NW; Fort Adams SE; Fort Adams SW; Fortune Fork NW; Fortune Fork SW; Foules NE; Foules NW; Foules SE; Foules SW; Frogmore NE; Frogmore NW; Frogmore SE; Frogmore SW; Gretna Green NE; Gretna Green NW; Gretna Green SE; Gretna Green SW; Ile Natchitoches NE; Ile Natchitoches NW; Ile Natchitoches SE; Ile Natchitoches SW; Indian Lake NE; Indian Lake NW; Indian Lake SE; Indian Lake SW; Innis NE; Lac Sainte Agnes NE; Lac Sainte Agnes NW; Lac Sainte Agnes SE; Lake Bruin NW; Lake Mary NW; Lake Mary SW; Lamar SE; Larto Lake South SE; Larto Lake South SW; Lower Sunk Lake NE; Lower Sunk Lake NW; Lower Sunk Lake SE; Lower Sunk Lake SW; Monterry NE; Monterry SE; Newlight NE; Newlight NW; Newlight SE; Newlight SW; Oakley NE; Oakley SE; Oakley SW; Panther Lake NE; Panther Lake NW; Panther Lake SE; Panther Lake SW; Saranac NW; Saranac SW; Simmesport NE; Simmesport NW; Slocum NE; Slocum NW; Slocum SE; Slocum SW; Somerset NW; Tallulah SW; Tendale NE; Tendal NW; Tendal SE; Tendal SW; Tensas Bluff NE; Tensas Bluff NW; Tensas Bluff SE; Tensas Bluff SW; Turnbull Island NE; Turnbull Island NW; Turnbull Island SE; Turnbull Island SW; Waterproof NE; Waterproof NW; Waterproof SE; Waterproof SW; Waverly SE NE; Waverly SE NW; Waverly SE SE; Waverly SE SW; Westwood NE; Westwood NW; Westwood SE; Westwood SW;

Louisiana. Land bounded by the following UTM Zone 15N, North American Datum of 1983 (NAD83) coordinates (E, N): 627070, 3431218; 618220, 3431485; 614348, 3433932; 615247, 3438430; 612584, 3440854; 626123, 3431776; 617768, 3431231; 614471, 3434089; 615216, 3438464; 612531, 3440860; 625650, 3432072; 617606, 3431085; 614560, 3434183; 615191, 3438488; 612475, 3440863; 625406, 3432226; 617426, 3430847; 614625, 3434252; 615151, 3438562; 612410, 3440872; 625184, 3432321; 617241, 3430530; 614683, 3434324; 615091, 3438681; 612322, 3440881; 624930, 3432387; 617093, 3430154; 614710, 3434353; 615039, 3438779; 612255, 3440892; 624737, 3432448; 616955, 3429720; 614780, 3434476; 615006, 3438858; 612193, 3440905; 624411, 3432472; 616887, 3429397; 614844, 3434624; 614974, 3438974; 612159, 3440910; 624152, 3432456; 616741, 3429104; 614916, 3434774; 614954, 3439032; 612123, 3440914; 623962, 3432377; 616551, 3428866; 614963, 3434868; 614934, 3439113; 612070, 3440914; 623811, 3432300; 616315, 3428667; 615037, 3435015; 614889, 3439374; 612016, 3440919; 623692, 3432226; 616016, 3428582; 615093, 3435134; 614835, 3439654; 611868, 3440941; 623602, 3432109; 615619, 3428516; 615142, 3435253; 614813, 3439755; 611779, 3440952; 623530, 3431990; 615339, 3428453; 615180, 3435338; 614789, 3439831; 611712, 3440966; 623446, 3431757; 615011, 3428360; 615209, 3435425; 614773, 3439862; 611571, 3440990; 623419, 3431670; 614759, 3428249; 615249, 3435523; 614739, 3439918; 611450, 3441008; 623334, 3431437; 614704, 3428322; 615319, 3435745; 614708, 3439959; 611383, 3441013; 623255, 3431289; 614560, 3428511; 615408, 3436020; 614668, 3440008; 611295, 3441024; 623065, 3431117; 614517, 3428564; 615464, 3436235; 614614, 3440064; 611239, 3441033; 622948, 3431070; 614473, 3428601; 615487, 3436304; 614504, 3440149; 611170, 3441028; 622678, 3431022; 614412, 3428635; 615500, 3436354; 614417, 3440211; 611094, 3441028; 622385, 3430980; 614354, 3428664; 615538, 3436456; 614363, 3440254; 610984, 3441026; 622260, 3430982; 614241, 3428701; 615574, 3436559; 614227, 3440348; 610893, 3441028; 622094, 3431032; 614176, 3428719; 615585, 3436627; 614135, 3440406; 610787, 3441030; 621887, 3431099; 614107, 3428730; 615587, 3436707; 614025, 3440460; 610608, 3441042; 621760, 3431186; 614107, 3428782; 615581, 3436841; 613927, 3440496; 610532, 3441048; 621631, 3431265; 614113, 3428816; 615569, 3436913; 613860, 3440527; 610402, 3441053; 621453, 3431395; 614113, 3428816; 615554, 3436978; 613761, 3440556; 610266, 3441055; 621313, 3431493; 614109, 3429208; 615547, 3437034; 613685, 3440583; 610009, 3441066; 621041, 3431681; 614106, 3429555; 615538, 3437211; 613605, 3440610; 609924, 3441071; 620787, 3431845; 612461, 3429548; 615529, 3437352; 613432, 3440675; 609836, 3441084; 620535, 3431940; 612453, 3431630; 615529, 3437392; 613372, 3440690; 609619, 3441095; 620265, 3432041; 612437, 3432776; 615540, 3437434; 613336, 3440699; 609519, 3441102; 620181, 3432104; 614028, 3432781; 615556, 3437468; 613267, 3440710; 609362, 3441109; 620101, 3432210; 614039, 3432872; 615540, 3437524; 613193, 3440726; 609255, 3441115; 620040, 3432284; 614061, 3433084; 615525, 3437631; 613117, 3440740; 609199, 3441118; 619964, 3432342; 614070, 3433250; 615518, 3437712; 613059, 3440748; 609120, 3441122; 619863, 3432366; 614066, 3433377; 615509, 3437763; 612987, 3440769; 609073, 3441129; 619771, 3432387; 614055, 3433494; 615489, 3437844; 612918, 3440784; 609013, 3441140; 619651, 3432384; 614048, 3433637; 615467, 3437947; 612860, 3440793; 608968, 3441140; 619548, 3432382; 614043, 3433702; 615435, 3438032; 612792, 3440809; 608905, 3441149; 619429, 3432265; 614055, 3433711; 615390, 3438139; 612750, 3440820; 608847, 3441158; 619265, 3432093; 614135, 3433755; 615319, 3438267; 612687, 3440834; 608789, 3441167; 618937, 3431821; 614231, 3433836; 615265, 3438379; 612631, 3440840; 608738, 3441176; 608662, 3441189; 609199, 3442359; 610214, 3445121; 611238, 3446431; 610214, 3445502; 608592, 3441198; 609224, 3442381; 610231, 3445174; 611279, 3446480; 610173, 3445521; 608529, 3441209; 609253, 3442414; 610239, 3445189; 611320, 3446544; 610132, 3445529; 608487, 3441218; 609275, 3442441; 610263, 3445215; 611291, 3446558; 610077, 3445529; 608467, 3441250; 609285, 3442476; 610292, 3445238; 611264, 3446575; 610050, 3445527; 608447, 3441270; 609300, 3442506; 610319, 3445254; 611233, 3446577; 610020, 3445496; 608429, 3441277; 609320, 3442570; 610382, 3445289; 611197, 3446571; 609981, 3445465; 608397, 3441290; 609333, 3442593; 610428, 3445310; 611166, 3446563; 609950, 3445435; 608366, 3441308; 609347, 3442607; 610471, 3445326; 611131, 3446542; 609925, 3445412; 608350, 3441326; 609374, 3442642; 610520, 3445344; 611106, 3446511; 609884, 3445383; 608344, 3441355; 609400, 3442664; 610567, 3445357; 611080,

3446472; 609825, 3445330; 608337, 3441487; 609435,
3442705; 610598, 3445369; 611051, 3446435; 609757,
3445287; 608328, 3441617; 609456, 3442759; 610624,
3445385; 611041, 3446405; 609691, 3445252; 608333,
3441639; 609466, 3442837; 610647, 3445408; 611022,
3446349; 609650, 3445221; 608348, 3441664; 609474,
3442941; 610665, 3445443; 611006, 3446316; 609589,
3445185; 608364, 3441697; 609470, 3443011; 610674,
3445476; 610981, 3446261; 609531, 3445152; 608362,
3441717; 609478, 3443060; 610696, 3445515; 610963,
3446218; 609490, 3445131; 608355, 3441755; 609486,
3443101; 610704, 3445541; 610959, 3446181; 609441,
3445125; 608341, 3441927; 609486, 3443148; 610713,
3445566; 610936, 3446134; 609390, 3445119; 608336,
3441975; 609493, 3443187; 610731, 3445591; 610930,
3446093; 609347, 3445133; 608334, 3442025; 609499,
3443236; 610741, 3445609; 610918, 3446050; 609331,
3445154; 608336, 3442056; 609493, 3443312; 610762,
3445625; 610909, 3446027; 609314, 3445191; 608339,
3442060; 609482, 3443409; 610791, 3445640; 610907,
3445997; 609296, 3445223; 608339, 3442060; 609466,
3443497; 610811, 3445650; 610885, 3445953; 609275,
3445275; 608347, 3442077; 609458, 3443554; 610846,
3445664; 610873, 3445923; 609263, 3445303; 608423,
3442165; 609449, 3443647; 610879, 3445677; 610844,
3445894; 609242, 3445359; 608461, 3442211; 609443,
3443694; 610899, 3445707; 610813, 3445839; 609210,
3445416; 608485, 3442226; 609447, 3443741; 610940,
3445759; 610731, 3445728; 609191, 3445451; 608511,
3442233; 609454, 3443776; 610961, 3445810; 610702,
3445693; 609142, 3445494; 608533, 3442238; 609472,
3443827; 610969, 3445857; 610665, 3445660; 609099,
3445533; 608572, 3442239; 609488, 3443870; 610977,
3445917; 610624, 3445644; 609062, 3445562; 608629,
3442241; 609501, 3443915; 610981, 3445960; 610583,
3445615; 609037, 3445586; 608666, 3442244; 609525,
3443956; 610987, 3446007; 610547, 3445588; 608990,
3445593; 608715, 3442250; 609548, 3443995; 610998,
3446040; 610536, 3445568; 608922, 3445607; 608793,
3442256; 609583, 3444048; 611002, 3446062; 610514,
3445529; 608883, 3445603; 608840, 3442271; 609613,
3444096; 611028, 3446107; 610499, 3445490; 608824,
3445611; 608894, 3442297; 609642, 3444147; 611043,
3446154; 610489, 3445459; 608764, 3445619; 608947,
3442324; 609681, 3444202; 611069, 3446197; 610471,
3445422; 608709, 3445632; 608976, 3442340; 609710,
3444235; 611100, 3446230; 610432, 3445398; 608660,
3445642; 609009, 3442347; 609747, 3444266; 611131,
3446278; 610387, 3445390; 608609, 3445656; 609039,
3442347; 609763, 3444284; 611151, 3446314; 610352,
3445392; 608541, 3445671; 609082, 3442347; 609819,
3444391; 611172, 3446355; 610307, 3445418; 608486,
3445689; 609111, 3442346; 610028, 3444758; 611184,
3446370; 610272, 3445449; 608434, 3445711; 609162,
3442347; 610165, 3445023; 611209, 3446400; 610237,
3445476; 608399, 3445728; 608365, 3445755; 607200,
3445385; 605828, 3445088; 605381, 3446338; 605733,
3447127; 608324, 3445791; 607175, 3445377; 605810,
3445098; 605351, 3446369; 605738, 3447148; 608289,
3445822; 607157, 3445375; 605810, 3445104; 605328,
3446404; 605738, 3447171; 608264, 3445861; 607145,
3445367; 605782, 3445127; 605322, 3446437; 605734,
3447199; 608244, 3445892; 607126, 3445355; 605767,
3445157; 605307, 3446461; 605733, 3447221; 608233,
3445919; 607118, 3445338; 605771, 3445189; 605289,
3446489; 605739, 3447247; 608217, 3445935; 607101,
3445330; 605779, 3445226; 605279, 3446506; 605738,
3447260; 608194, 3445949; 607069, 3445324; 605784,
3445267; 605268, 3446535; 605741, 3447270; 608164,
3445949; 607044, 3445320; 605789, 3445288; 605258,
3446560; 605754, 3447290; 608137, 3445929; 607017,
3445310; 605802, 3445309; 605254, 3446583; 605769,
3447309; 608063, 3445876; 606983, 3445303; 605803,
3445342; 605258, 3446604; 605779, 3447324; 607985,
3445824; 606950, 3445295; 605800, 3445373; 605264,
3446626; 605784, 3447339; 607877, 3445761; 606927,
3445289; 605794, 3445406; 605281, 3446641; 605795,
3447355; 607860, 3445744; 606898, 3445275; 605789,
3445433; 605296, 3446655; 605805, 3447372; 607838,
3445720; 606866, 3445265; 605787, 3445475; 605309,
3446673; 605810, 3447382; 607817, 3445699; 606825,
3445246; 605777, 3445512; 605322, 3446692; 605823,
3447398; 607793, 3445689; 606796, 3445240; 605775,
3445551; 605353, 3446713; 605833, 3447421; 607768,
3445685; 606757, 3445230; 605767, 3445584; 605378,
3446736; 605835, 3447439; 607747, 3445693; 606732,
3445219; 605761, 3445612; 605404, 3446742; 605823,
3447457; 607731, 3445707; 606691, 3445199; 605749,
3445643; 605424, 3446756; 605826, 3447480; 607710,
3445703; 606659, 3445189; 605738, 3445671; 605452,
3446759; 605841, 3447508; 607684, 3445689; 606630,
3445187; 605741, 3445709; 605475, 3446767; 605856,
3447533; 607637, 3445681; 606605, 3445189; 605761,
3445732; 605499, 3446782; 605876, 3447549; 607618,
3445673; 606577, 3445185; 605767, 3445770; 605529,
3446797; 605894, 3447571; 607592, 3445658; 606548,
3445180; 605779, 3445796; 605534, 3446813; 605895,
3447595; 607567, 3445632; 606507, 3445166; 605775,
3445827; 605550, 3446821; 605882, 3447622; 607553,
3445613; 606458, 3445156; 605766, 3445855; 605568,
3446835; 605876, 3447650; 607524, 3445601; 606417,
3445141; 605759, 3445885; 605578, 3446846; 605869,
3447674; 607505, 3445591; 606384, 3445129; 605754,
3445929; 605596, 3446862; 605879, 3447709; 607464,
3445584; 606363, 3445125; 605756, 3445970; 605606,
3446882; 605900, 3447725; 607444, 3445572; 606320,
3445117; 605751, 3446006; 605609, 3446895; 605918,
3447724; 607419, 3445550; 606279, 3445107; 605738,
3446024; 605613, 3446908; 605927, 3447714; 607411,
3445527; 606248, 3445100; 605701, 3446049; 605628,
3446922; 605950, 3447701; 607389, 3445521; 606220,
3445100; 605674, 3446070; 605636, 3446931; 605966,
3447714; 607362, 3445515; 606195, 3445103; 605637,
3446092; 605644, 3446948; 605978, 3447733; 607343,
3445515; 606169, 3445094; 605598, 3446121; 605657,
3446969; 605979, 3447753; 607315, 3445498; 606127,
3445094; 605570, 3446146; 605667, 3446977; 605978,
3447770; 607292, 3445494; 606086, 3445086; 605544,
3446162; 605675, 3447005; 605987, 3447789; 607276,
3445492; 606064, 3445082; 605511, 3446177; 605685,
3447020; 605986, 3447814; 607251, 3445476; 606031,
3445074; 605486, 3446190; 605695, 3447033; 605996,
3447821; 607239, 3445463; 605998, 3445074; 605468,
3446217; 605701, 3447047; 606010, 3447830; 607229,
3445435; 605959, 3445074; 605445, 3446251; 605710,
3447058; 606025, 3447847; 607227, 3445412; 605922,
3445074; 605424, 3446286; 605718, 3447083; 606037,
3447862; 607214, 3445404; 605863, 3445080; 605407,
3446302; 605731, 3447112; 606048, 3447883; 606048,
3447903; 606372, 3448573; 605898, 3449716; 604112,
3453023; 607252, 3461523; 606048, 3447922; 606379,
3448593; 605845, 3449777; 604114, 3453343; 607780,
3461019; 606056, 3447941; 606370, 3448609; 605792,
3449843; 604112, 3453859; 608187, 3460561; 606071,

3447955; 606351, 3448626; 605755, 3449904; 603180,
3453862; 608388, 3460205; 606088, 3447962; 606339,
3448634; 605704, 3449943; 601371, 3453846; 608490,
3460024; 606099, 3447990; 606314, 3448644; 605657,
3449993; 600479, 3453854; 608742, 3459714; 606104,
3448005; 606295, 3448654; 605612, 3450012; 600471,
3453415; 609049, 3459378; 606099, 3448026; 606282,
3448665; 605556, 3450044; 600056, 3453412; 609401,
3459156; 606089, 3448037; 606268, 3448682; 605485,
3450105; 600058, 3454213; 609565, 3459135; 606078,
3448054; 606257, 3448700; 605435, 3450173; 600492,
3454225; 609909, 3459140; 606071, 3448074; 606259,
3448718; 605400, 3450218; 600487, 3454484; 610086,
3459259; 606071, 3448092; 606247, 3448728; 605403,
3450242; 600784, 3454571; 610242, 3459484; 606093,
3448110; 606234, 3448749; 605390, 3450292; 601130,
3454851; 610567, 3459794; 606116, 3448120; 606221,
3448772; 605366, 3450356; 601567, 3455334; 610747,
3459852; 606130, 3448133; 606213, 3448798; 605331,
3450425; 601936, 3455611; 610759, 3459840; 606148,
3448153; 606211, 3448831; 605281, 3450504; 602695,
3455680; 610816, 3459865; 606168, 3448171; 606216,
3448856; 605220, 3450586; 602857, 3455956; 611009,
3459905; 606178, 3448189; 606218, 3448889; 605178,
3450636; 602742, 3456324; 611197, 3460003; 606183,
3448200; 606222, 3448918; 605128, 3450689; 602465,
3456670; 611321, 3460100; 606209, 3448212; 606237,
3448955; 605051, 3450774; 602097, 3456301; 611570,
3460254; 606227, 3448222; 606249, 3448987; 604948,
3450893; 601706, 3456255; 611620, 3460294; 606255,
3448230; 606244, 3449007; 604866, 3451012; 601268,
3456531; 612406, 3460241; 606272, 3448245; 606226,
3449009; 604800, 3451142; 601107, 3456923; 613128,
3460227; 606283, 3448261; 606199, 3449020; 604770,
3451213; 601084, 3457360; 614001, 3460241; 606287,
3448276; 606183, 3449035; 604680, 3451298; 601130,
3457867; 615554, 3460246; 606277, 3448284; 606175,
3449050; 604503, 3451488; 600762, 3458898; 616874,
3460254; 606264, 3448300; 606183, 3449078; 604371,
3451658; 600324, 3459566; 617149, 3460262; 606255,
3448315; 606188, 3449104; 604270, 3451798; 600094,
3460118; 617147, 3460707; 606241, 3448328; 606193,
3449139; 604231, 3451928; 600532, 3460763; 617150,
3460709; 606229, 3448348; 606183, 3449162; 604220,
3452012; 600808, 3461384; 617226, 3460649; 606219,
3448363; 606178, 3449179; 604217, 3452094; 601268,
3462167; 617333, 3460688; 606213, 3448378; 606159,
3449210; 604220, 3452176; 602097, 3462765; 617401,
3460717; 606216, 3448396; 606157, 3449245; 604236,
3452248; 602938, 3463027; 617565, 3460669; 606224,
3448415; 606165, 3449287; 604225, 3452290; 603338,
3463009; 617798, 3460639; 606237, 3448427; 606144,
3449311; 604204, 3452372; 603552, 3463002; 617905,
3460727; 606250, 3448437; 606104, 3449351; 604149,
3452481; 603755, 3463002; 618070, 3460766; 606270,
3448442; 606091, 3449380; 604135, 3452544; 603943,
3462961; 618041, 3460863; 606285, 3448455; 606083,
3449414; 604133, 3452608; 604138, 3462939; 618138,
3460814; 606291, 3448465; 606062, 3449456; 604165,
3452679; 604138, 3462920; 618225, 3460853; 606293,
3448493; 606038, 3449483; 604186, 3452748; 604322,
3462892; 618293, 3460979; 606300, 3448509; 606032,
3449507; 604202, 3452825; 605018, 3462654; 618351,
3461105; 606310, 3448527; 606027, 3449546; 604204,
3452893; 605822, 3462411; 618458, 3461221; 606324,
3448550; 605987, 3449575; 604178, 3452962; 606495,
3462154; 618555, 3461289; 606351, 3448568; 605935,
3449650; 604162, 3452999; 606832, 3461925; 618759,
3461318; 618875, 3461454; 626792, 3471141; 628362,
3475078; 630866, 3477820; 628178, 3483233; 618933,
3461551; 627020, 3471136; 628452, 3475178; 630946,
3477841; 628330, 3483398; 619020, 3461571; 627216,
3471083; 628479, 3475226; 630972, 3477884; 628494,
3483499; 619147, 3461600; 627381, 3471067; 628495,
3475295; 631030, 3477926; 628670, 3483552; 619205,
3461668; 627540, 3471056; 628532, 3475359; 631078,
3477953; 628834, 3483625; 619253, 3461735; 627699,
3471094; 628596, 3475433; 631158, 3477974; 628927,
3483742; 619331, 3461823; 627816, 3471104; 628712,
3475528; 631205, 3478032; 628911, 3483768; 619437,
3461920; 627938, 3471083; 628855, 3475613; 631259,
3478059; 628874, 3483850; 619476, 3461988; 628076,
3471088; 629020, 3475746; 631306, 3478091; 628815,
3483863; 619564, 3462085; 628240, 3471131; 629211,
3475889; 631296, 3478255; 628773, 3483847; 619505,
3462172; 628346, 3471179; 629317, 3476006; 631248,
3478509; 628744, 3483821; 619486, 3462269; 628489,
3471263; 629402, 3476091; 631248, 3478673; 628715,
3483797; 619467, 3462434; 628622, 3471391; 629519,
3476218; 631260, 3478837; 628683, 3483791; 619525,
3462521; 628696, 3471407; 629609, 3476340; 631096,
3478989; 628646, 3483797; 619622, 3462579; 628776,
3471518; 629710, 3476473; 630894, 3479090; 628601,
3483818; 619680, 3462589; 628824, 3471667; 629794,
3476611; 630717, 3479242; 628583, 3483852; 619816,
3462589; 628914, 3471730; 629847, 3476696; 630465,
3479381; 628585, 3483900; 619961, 3462560; 628914,
3471789; 629890, 3476828; 630326, 3479545; 628577,
3483932; 620049, 3462570; 628908, 3471895; 629911,
3476966; 630161, 3479646; 628548, 3483953; 620175,
3462599; 628930, 3472006; 629895, 3477051; 629985,
3479709; 628516, 3483958; 620272, 3462560; 628972,
3472139; 629863, 3477115; 629707, 3479722; 628477,
3483958; 620369, 3462473; 628988, 3472245; 629821,
3477184; 629593, 3479646; 628453, 3483937; 620456,
3462414; 629009, 3472340; 629810, 3477221; 629492,
3479583; 628434, 3483916; 620563, 3462298; 629025,
3472552; 629810, 3477268; 629328, 3479507; 628413,
3483884; 620504, 3462220; 629041, 3472818; 629874,
3477300; 629113, 3479583; 628392, 3483871; 620475,
3462153; 629030, 3473030; 629948, 3477375; 628949,
3479747; 628352, 3483847; 620514, 3462123; 628993,
3473295; 629991, 3477449; 628759, 3479886; 628313,
3483839; 620582, 3462046; 628993, 3473407; 630017,
3477497; 628747, 3480025; 628278, 3483836; 620582,
3461978; 628988, 3473497; 630060, 3477534; 628822,
3480240; 628252, 3483834; 621969, 3461997; 628983,
3473645; 630107, 3477555; 628822, 3480530; 628225,
3483810; 621940, 3465179; 628988, 3473783; 630145,
3477555; 628822, 3480732; 628199, 3483783; 623540,
3465208; 628967, 3473932; 630176, 3477528; 628759,
3480998; 628162, 3483757; 623550, 3465324; 628962,
3474022; 630208, 3477528; 628734, 3481225; 628138,
3483746; 625160, 3465353; 628940, 3474091; 630261,
3477539; 628608, 3481351; 628106, 3483752; 625094,
3471830; 628887, 3474181; 630314, 3477560; 628380,
3481440; 628080, 3483760; 625179, 3471783; 628664,
3474611; 630362, 3477571; 628178, 3481478; 628061,
3483813; 625291, 3471714; 628569, 3474749; 630415,
3477571; 627888, 3481642; 628059, 3483871; 625460,
3471651; 628495, 3474828; 630457, 3477555; 627622,
3481819; 628053, 3483910; 625646, 3471539; 628410,
3474918; 630548, 3477571; 627370, 3482021; 628030,
3483940; 625789, 3471444; 628389, 3474902; 630627,

3477597; 627382, 3482273; 627990, 3483945; 625922,
3471401; 628341, 3474902; 630670, 3477645; 627584,
3482488; 627950, 3483942; 626161, 3471290; 628298,
3474924; 630744, 3477677; 627749, 3482753; 627889,
3483937; 626325, 3471221; 628283, 3474966; 630781,
3477709; 627913, 3483019; 627844, 3483953; 626442,
3471173; 628320, 3475014; 630813, 3477756; 628039,
3483132; 627781, 3483971; 627746, 3483993; 626715,
3485218; 624632, 3486212; 623700, 3495386; 622009,
3504278; 627736, 3484037; 626672, 3485255; 624609,
3486279; 623805, 3495527; 621972, 3504487; 627744,
3484067; 626617, 3485281; 624521, 3486337; 623885,
3495675; 621930, 3504733; 627776, 3484085; 626551,
3485294; 624458, 3486334; 623977, 3495841; 621898,
3504997; 627805, 3484101; 626466, 3485329; 624437,
3486292; 624076, 3496069; 621888, 3505229; 627844,
3484101; 626392, 3485360; 624407, 3486257; 624150,
3496316; 621930, 3505410; 627876, 3484090; 626307,
3485403; 624349, 3486226; 624199, 3496575; 622000,
3505688; 627911, 3484072; 626233, 3485461; 624246,
3486231; 624217, 3496883; 622106, 3505971; 627940,
3484069; 626167, 3485530; 624143, 3486239; 624223,
3497240; 622231, 3506259; 627969, 3484090; 626101,
3485554; 624032, 3486252; 623240, 3497406; 622347,
3506500; 627995, 3484127; 626056, 3485556; 623902,
3486244; 622177, 3497640; 622482, 3506852; 628006,
3484172; 626027, 3485522; 623772, 3486218; 621514,
3497806; 622584, 3507093; 628008, 3484223; 626013,
3485474; 623672, 3486181; 620958, 3497923; 622723,
3507404; 628008, 3484278; 626008, 3485437; 623632,
3486122; 620646, 3497982; 622890, 3507784; 628014,
3484315; 626008, 3485397; 623593, 3486064; 620051,
3497991; 622992, 3508053; 628014, 3484368; 626013,
3485355; 623516, 3486030; 620061, 3498538; 623057,
3508276; 627990, 3484405; 626016, 3485326; 623360,
3486011; 620265, 3498723; 623075, 3508559; 627958,
3484426; 626003, 3485297; 623357, 3486096; 620460,
3498955; 623075, 3508902; 627916, 3484434; 625971,
3485260; 623339, 3486202; 620678, 3499219; 623113,
3509319; 627863, 3484440; 625868, 3485263; 623315,
3486305; 620845, 3499377; 623154, 3509741; 627818,
3484463; 625794, 3485281; 623278, 3486395; 620993,
3499521; 623215, 3510107; 627791, 3484519; 625728,
3485263; 623243, 3486469; 621211, 3499706; 623233,
3510335; 627765, 3484561; 625704, 3485218; 623174,
3486570; 621415, 3499882; 623252, 3510539; 627723,
3484567; 625635, 3485223; 623100, 3486660; 621545,
3499961; 623298, 3510743; 627683, 3484577; 625572,
3485270; 623037, 3486742; 621777, 3500147; 623377,
3511063; 627646, 3484596; 625513, 3485360; 622963,
3486839; 621990, 3500365; 623511, 3511485; 627622,
3484628; 625460, 3485434; 622891, 3486940; 622162,
3500546; 623613, 3511675; 627593, 3484670; 625389,
3485527; 622868, 3486990; 622306, 3500722; 623688,
3511823; 627543, 3484707; 625278, 3485614; 622844,
3487054; 622454, 3500963; 623841, 3512023; 627482,
3484741; 625241, 3485662; 622825, 3487154; 622547,
3501130; 624031, 3512254; 627440, 3484778; 625278,
3485715; 622820, 3487271; 622626, 3501274; 624184,
3512398; 627365, 3484813; 625283, 3485781; 622743,
3488215; 622686, 3501473; 624388, 3512560; 627289,
3484829; 625238, 3485842; 622659, 3489448; 622723,
3501640; 624541, 3512662; 627241, 3484858; 625148,
3485847; 622553, 3490948; 622765, 3501821; 624652,
3512746; 627193, 3484897; 625117, 3485876; 622550,
3491165; 622746, 3502011; 624745, 3512788; 627141,
3484969; 625074, 3485945; 622561, 3491263; 622732,
3502206; 624870, 3512788; 627111, 3485038; 625000,
3485977; 622574, 3491366; 622718, 3502428; 625065,
3512774; 627080, 3485098; 624945, 3486035; 622592,
3491486; 622667, 3502604; 625375, 3512573; 627032,
3485146; 624923, 3486104; 622693, 3491837; 622589,
3502827; 625610, 3512365; 626979, 3485170; 624860,
3486136; 622865, 3492467; 622491, 3503068; 625954,
3511915; 626918, 3485173; 624804, 3486152; 623039,
3493063; 622324, 3503411; 626207, 3511646; 626855,
3485157; 624749, 3486117; 623028, 3493063; 622227,
3503680; 626483, 3511401; 626799, 3485157; 624685,
3486093; 623589, 3495090; 622153, 3503875; 626817,
3511182; 626746, 3485173; 624640, 3486144; 623644,
3495256; 622060, 3504112; 627239, 3511056; 627553,
3511002; 631645, 3519368; 633382, 3522870; 633982,
3524346; 634430, 3526259; 627925, 3510985; 631674,
3519457; 633296, 3522936; 633982, 3524400; 634407,
3526315; 628158, 3511003; 631709, 3519536; 633198,
3523038; 633976, 3524438; 634398, 3526394; 628714,
3511075; 631829, 3519745; 633112, 3523133; 633988,
3524492; 634412, 3526503; 629177, 3511218; 631963,
3519949; 633023, 3523222; 634023, 3524517; 634430,
3526585; 629474, 3511368; 632013, 3520038; 632985,
3523273; 634055, 3524524; 634430, 3526670; 629985,
3511726; 632071, 3520203; 632953, 3523368; 634103,
3524546; 634405, 3526748; 630340, 3512060; 632210,
3520517; 632947, 3523454; 634150, 3524571; 634370,
3526836; 630820, 3512466; 632372, 3520838; 632950,
3523648; 634182, 3524571; 634317, 3526928; 631151,
3512868; 632426, 3520942; 632944, 3523743; 634223,
3524562; 634313, 3527027; 631287, 3513127; 632483,
3521069; 632922, 3523822; 634280, 3524546; 634342,
3527126; 631451, 3513580; 632560, 3521285; 632893,
3523876; 634353, 3524543; 634402, 3527201; 631536,
3513816; 632626, 3521438; 632868, 3523911; 634414,
3524556; 634466, 3527243; 631720, 3514235; 632728,
3521558; 632855, 3523952; 634465, 3524559; 634561,
3527310; 631666, 3514286; 632858, 3521695; 632842,
3524022; 634519, 3524575; 634646, 3527395; 631672,
3514302; 632947, 3521752; 632823, 3524127; 634541,
3524625; 634696, 3527487; 631505, 3514430; 633020,
3521800; 632817, 3524203; 634557, 3524762; 634710,
3527604; 631512, 3515377; 632998, 3521847; 632845,
3524254; 634566, 3524825; 634710, 3527678; 631461,
3515551; 633277, 3522003; 632877, 3524279; 634560,
3524889; 634639, 3527972; 631378, 3515678; 633423,
3522089; 632937, 3524283; 634528, 3524930; 634635,
3528071; 631280, 3515834; 633560, 3522139; 633017,
3524283; 634487, 3524987; 634657, 3528149; 631236,
3515891; 633645, 3522203; 633068, 3524283; 634480,
3525045; 634681, 3528223; 631185, 3515980; 633766,
3522301; 633115, 3524273; 634461, 3525124; 634745,
3528277; 631124, 3516170; 633839, 3522378; 633166,
3524270; 634446, 3525187; 634784, 3528337; 631105,
3516310; 633934, 3522441; 633223, 3524244; 634411,
3525222; 635092, 3528935; 631067, 3516482; 634061,
3522501; 633252, 3524225; 634373, 3525254; 635276,
3529260; 631159, 3516653; 634131, 3522546; 633322,
3524222; 634344, 3525308; 635418, 3529494; 631315,
3516917; 634236, 3522606; 633398, 3524238; 634341,
3525349; 635644, 3529752; 631518, 3517291; 634341,
3522673; 633474, 3524244; 634331, 3525410; 635796,
3529912; 631579, 3517351; 634392, 3522743; 633522,
3524254; 634347, 3525470; 635984, 3530117; 631623,
3517453; 634411, 3522816; 633572, 3524257; 634366,
3525518; 636083, 3530244; 631667, 3517567; 634407,
3522892; 633595, 3524270; 634341, 3525546; 636370,

3530527; 631696, 3517723; 634360, 3522930; 633655, 3524311; 634322, 3525578; 636515, 3530637; 631696, 3517913; 634274, 3522927; 633687, 3524375; 634319, 3525613; 636695, 3530789; 631702, 3518015; 634192, 3522908; 633725, 3524425; 634341, 3525660; 636869, 3530963; 631674, 3518196; 634055, 3522835; 633731, 3524492; 634353, 3525708; 636968, 3531055; 631655, 3518272; 633976, 3522797; 633741, 3524527; 634344, 3525759; 637084, 3531203; 631547, 3518590; 633896, 3522765; 633782, 3524521; 634341, 3525813; 637159, 3531306; 631540, 3518641; 633833, 3522746; 633811, 3524508; 634338, 3525873; 637237, 3531423; 631547, 3518736; 633731, 3522743; 633845, 3524457; 634341, 3525973; 637339, 3531568; 631563, 3518837; 633636, 3522762; 633880, 3524381; 634351, 3526050; 637435, 3531663; 631588, 3518958; 633541, 3522803; 633906, 3524337; 634362, 3526102; 637502, 3531738; 631598, 3519079; 633484, 3522828; 633925, 3524302; 634397, 3526123; 637545, 3531766; 631620, 3519228; 633426, 3522844; 633963, 3524292; 634467, 3526221; 637605, 3531801; 637690, 3531830; 640004, 3536592; 640302, 3538604; 641619, 3540449; 641751, 3542759; 637980, 3531893; 639931, 3536674; 640383, 3538610; 641657, 3540402; 641559, 3542961; 638143, 3531929; 639865, 3536763; 640465, 3538617; 641723, 3540380; 641323, 3543193; 638295, 3531961; 639794, 3536800; 640536, 3538651; 641792, 3540380; 641246, 3543287; 638489, 3531968; 639729, 3536810; 640577, 3538688; 641849, 3540419; 641158, 3543397; 638627, 3531975; 639657, 3536814; 640599, 3538720; 641908, 3540462; 641052, 3543459; 638780, 3531964; 639574, 3536812; 640618, 3538763; 641941, 3540510; 640976, 3543516; 639013, 3531939; 639486, 3536788; 640628, 3538804; 641981, 3540614; 640858, 3543579; 639155, 3531939; 639384, 3536772; 640597, 3538863; 641981, 3540702; 640736, 3543646; 639303, 3531978; 639311, 3536763; 640565, 3538900; 641949, 3540808; 640660, 3543752; 639438, 3532028; 639160, 3536771; 640514, 3538924; 641918, 3540855; 640662, 3543858; 639587, 3532141; 639111, 3536816; 640454, 3538957; 641898, 3541022; 640685, 3543982; 639675, 3532290; 639076, 3536882; 640385, 3539030; 641880, 3541142; 640722, 3544074; 639753, 3532442; 639066, 3536967; 640332, 3539112; 641875, 3541230; 640762, 3544148; 639771, 3532577; 639080, 3537059; 640336, 3539161; 641882, 3541281; 640803, 3544243; 639785, 3532768; 639105, 3537151; 640334, 3539218; 641922, 3541353; 640832, 3544335; 639820, 3532945; 639127, 3537234; 640336, 3539289; 641988, 3541434; 640881, 3544388; 639856, 3533047; 639164, 3537308; 640328, 3539363; 642049, 3541516; 640946, 3544474; 639962, 3533129; 639219, 3537353; 640314, 3539412; 642120, 3541636; 641001, 3544537; 640156, 3533228; 639278, 3537397; 640304, 3539489; 642149, 3541734; 641068, 3544602; 640316, 3533366; 639360, 3537416; 640293, 3539589; 642153, 3541793; 641117, 3544671; 640503, 3533472; 639415, 3537434; 640297, 3539664; 642151, 3541872; 641141, 3544745; 640659, 3533582; 639478, 3537454; 640302, 3539728; 642118, 3541938; 641127, 3544841; 640694, 3533730; 639517, 3537493; 640334, 3539775; 642061, 3541970; 641099, 3544892; 640694, 3533999; 639562, 3537542; 640375, 3539830; 642016, 3541970; 641019, 3545002; 640716, 3534183; 639600, 3537613; 640456, 3539901; 641953, 3541954; 640946, 3545079; 640776, 3534420; 639631, 3537697; 640546, 3539964; 641859, 3541938; 640878, 3545140; 640811, 3534693; 639665, 3537766; 640601, 3540023; 641761, 3541921; 640832, 3545195; 640797, 3534919; 639719, 3537838; 640664, 3540109; 641647, 3541923; 640791, 3545259; 640754, 3535135; 639782, 3537891; 640719, 3540211; 641566, 3541938; 640787, 3545338; 640737, 3535273; 639837, 3537929; 640748, 3540280; 641523, 3541984; 640821, 3545407; 640737, 3535418; 639922, 3537948; 640797, 3540349; 641498, 3542048; 640870, 3545436; 640740, 3535592; 640006, 3537970; 640832, 3540392; 641500, 3542107; 640923, 3545463; 640747, 3535705; 640075, 3537995; 640901, 3540464; 641553, 3542139; 640970, 3545501; 640705, 3535818; 640118, 3538035; 640985, 3540527; 641619, 3542162; 641025, 3545544; 640670, 3535871; 640151, 3538105; 641082, 3540557; 641690, 3542168; 641042, 3545595; 640613, 3535949; 640177, 3538154; 641162, 3540549; 641759, 3542196; 641060, 3545644; 640599, 3536031; 640187, 3538213; 641215, 3540515; 641839, 3542239; 641080, 3545701; 640588, 3536119; 640151, 3538278; 641260, 3540488; 641908, 3542270; 641135, 3545734; 640585, 3536296; 640122, 3538335; 641341, 3540488; 641967, 3542325; 641168, 3545781; 640528, 3536386; 640116, 3538433; 641417, 3540506; 642014, 3542396; 641195, 3545846; 640397, 3536439; 640143, 3538496; 641470, 3540511; 642022, 3542464; 641205, 3545895; 640275, 3536472; 640177, 3538547; 641539, 3540511; 641990, 3542539; 641188, 3545944; 640120, 3536511; 640236, 3538580; 641574, 3540506; 641930, 3542614; 641166, 3546011; 641144, 3546050; 641602, 3548984; 638948, 3551051; 644178, 3583433; 643021, 3585060; 641150, 3546129; 641695, 3549002; 638911, 3552675; 644161, 3583455; 643014, 3585086; 641203, 3546184; 641787, 3549029; 637291, 3552622; 644133, 3583474; 643005, 3585118; 641272, 3546227; 641882, 3549055; 637268, 3554236; 644107, 3583490; 643001, 3585142; 641309, 3546296; 641962, 3549084; 635644, 3554214; 644079, 3583519; 643003, 3585168; 641374, 3546366; 642054, 3549121; 635607, 3555847; 644048, 3583544; 643003, 3585189; 641427, 3546486; 642113, 3549150; 635660, 3557503; 644015, 3583575; 643007, 3585215; 641484, 3546637; 642171, 3549148; 635631, 3559101; 643979, 3583600; 643013, 3585258; 641500, 3546763; 642266, 3549169; 637216, 3559143; 643953, 3583623; 643018, 3585296; 641476, 3546835; 642338, 3549227; 637195, 3560744; 643923, 3583647; 643021, 3585330; 641445, 3546894; 642364, 3549301; 637195, 3562348; 643886, 3583675; 643014, 3585355; 641400, 3546937; 642351, 3549362; 638761, 3562377; 643846, 3583706; 642995, 3585385; 641406, 3546943; 642306, 3549418; 640420, 3562393; 643813, 3583729; 642968, 3585409; 641372, 3546957; 642234, 3549452; 640335, 3564014; 643783, 3583755; 642936, 3585425; 641295, 3547026; 642158, 3549484; 640314, 3565620; 643757, 3583773; 642905, 3585435; 641221, 3547105; 642113, 3549518; 640399, 3567192; 643734, 3583794; 642873, 3585440; 641181, 3547190; 642076, 3549561; 640377, 3568780; 643702, 3583817; 642838, 3585440; 641173, 3547283; 642041, 3549640; 640367, 3570383; 643667, 3583836; 642791, 3585440; 641184, 3547354; 642025, 3549733; 640606, 3570385; 643637, 3583869; 642731, 3585440; 641210, 3547396; 642023, 3549857; 642373, 3570418; 643594, 3583903; 642693, 3585443; 641255, 3547436; 642044, 3549936; 643608, 3570444; 643560, 3583942; 642646, 3585439; 641324, 3547499; 642097, 3549995; 643580, 3572032; 643524, 3583979; 642613, 3585437; 641382, 3547547; 642144, 3550010; 643562, 3573633; 643491, 3584012; 642573, 3585456; 641411, 3547603; 642221, 3549995; 643543, 3575247; 643463, 3584047; 642538, 3585475; 641414, 3547653; 642287,

3549950; 643566, 3576770; 643436, 3584087; 642507,
3585509; 641409, 3547727; 642406, 3549899; 645154,
3576791; 643398, 3584146; 642484, 3585540; 641377,
3547785; 642494, 3549923; 645154, 3576796; 643365,
3584210; 642460, 3585581; 641356, 3547857; 642544,
3550013; 646766, 3576805; 643341, 3584265; 642448,
3585615; 641361, 3547918; 642549, 3550140; 646767,
3577675; 643321, 3584310; 642438, 3585649; 641374,
3548018; 642554, 3550227; 646752, 3579172; 643307,
3584344; 642437, 3585682; 641388, 3548105; 642547,
3550317; 646732, 3580356; 643301, 3584377; 642438,
3585706; 641388, 3548193; 642502, 3550399; 646707,
3581446; 643285, 3584422; 642440, 3585739; 641372,
3548280; 642441, 3550473; 646694, 3582557; 643266,
3584479; 642448, 3585764; 641374, 3548367; 642324,
3550540; 646687, 3583240; 643251, 3584534; 642456,
3585796; 641396, 3548463; 642248, 3550587; 646445,
3583235; 643237, 3584592; 642467, 3585830; 641425,
3548537; 642203, 3550659; 645263, 3583225; 643212,
3584656; 642480, 3585860; 641451, 3548605; 642192,
3550751; 644509, 3583211; 643194, 3584718; 642495,
3585891; 641446, 3548672; 642216, 3550828; 644450,
3583242; 643160, 3584778; 642513, 3585921; 641433,
3548746; 642308, 3550905; 644412, 3583264; 643142,
3584835; 642525, 3585945; 641414, 3548820; 642380,
3551008; 644366, 3583295; 643121, 3584876; 642543,
3585967; 641417, 3548854; 642396, 3551051; 644313,
3583328; 643097, 3584924; 642558, 3585978; 641435,
3548920; 642176, 3551048; 644274, 3583355; 643073,
3584970; 642581, 3585995; 641475, 3548947; 640556,
3551059; 644231, 3583392; 643057, 3584999; 642625,
3586018; 641538, 3548976; 640210, 3551056; 644197,
3583419; 643034, 3585028; 642670, 3586030; 642714,
3586040; 642416, 3587180; 642262, 3589547; 643688,
3590126; 643319, 3591754; 642764, 3586053; 642416,
3587233; 642264, 3589595; 643705, 3590175; 643290,
3591804; 642810, 3586059; 642420, 3587287; 642272,
3589645; 643707, 3590212; 643256, 3591860; 642850,
3586069; 642444, 3587358; 642286, 3589697; 643694,
3590245; 643243, 3591915; 642896, 3586076; 642460,
3587398; 642314, 3589771; 643674, 3590273; 643243,
3591971; 642957, 3586083; 642481, 3587452; 642338,
3589810; 643649, 3590289; 643243, 3592042; 642984,
3586085; 642494, 3587504; 642373, 3589858; 643612,
3590299; 643232, 3592127; 643040, 3586084; 642501,
3587552; 642420, 3589904; 643572, 3590297; 643211,
3592214; 643099, 3586079; 642501, 3587587; 642455,
3589939; 643514, 3590297; 643210, 3592236; 643181,
3586064; 642496, 3587624; 642510, 3589982; 643477,
3590295; 643190, 3592322; 643248, 3586056; 642490,
3587669; 642551, 3590010; 643438, 3590310; 643148,
3592382; 643295, 3586065; 642483, 3587713; 642588,
3590036; 643409, 3590326; 643100, 3592502; 643333,
3586096; 642496, 3587774; 642605, 3590054; 643373,
3590347; 643079, 3592597; 643357, 3586144; 642505,
3587819; 642623, 3590065; 643336, 3590386; 643073,
3592671; 643362, 3586189; 642510, 3587874; 642644,
3590093; 643327, 3590426; 643079, 3592758; 643355,
3586237; 642497, 3587935; 642664, 3590106; 643322,
3590457; 643076, 3592814; 643343, 3586269; 642477,
3587985; 642686, 3590108; 643327, 3590492; 643050,
3592898; 643332, 3586299; 642399, 3588095; 642703,
3590108; 643335, 3590529; 643007, 3592949; 643315,
3586330; 642347, 3588156; 642729, 3590104; 643348,
3590558; 642952, 3592991; 643301, 3586355; 642310,
3588208; 642747, 3590099; 643354, 3590600; 642878,
3593052; 643274, 3586394; 642286, 3588254; 642777,
3590084; 643346, 3590640; 642825, 3593121; 643264,
3586409; 642281, 3588321; 642809, 3590062; 643325,
3590682; 642809, 3593163; 643235, 3586439; 642272,
3588363; 642838, 3590032; 643290, 3590719; 642809,
3593203; 643198, 3586489; 642259, 3588421; 642870,
3590006; 643240, 3590743; 642806, 3593266; 643166,
3586524; 642247, 3588459; 642909, 3589976; 643187,
3590770; 642817, 3593356; 643127, 3586550; 642229,
3588506; 642966, 3589963; 643134, 3590786; 642812,
3593428; 643088, 3586587; 642216, 3588547; 643014,
3589952; 643079, 3590817; 642780, 3593480; 643048,
3586619; 642209, 3588593; 643068, 3589947; 643039,
3590852; 642722, 3593544; 643001, 3586643; 642209,
3588647; 643107, 3589923; 643018, 3590899; 642637,
3593594; 642944, 3586669; 642216, 3588697; 643144,
3589904; 643010, 3590939; 642526, 3593650; 642886,
3586685; 642234, 3588756; 643190, 3589867; 643010,
3590987; 642465, 3593682; 642833, 3586707; 642257,
3588823; 643235, 3589841; 643015, 3591034; 642417,
3593750; 642803, 3586728; 642272, 3588885; 643272,
3589823; 643028, 3591071; 642407, 3593822; 642779,
3586770; 642286, 3588937; 643327, 3589819; 643076,
3591111; 642436, 3593883; 642755, 3586815; 642290,
3588987; 643372, 3589823; 643110, 3591137; 642502,
3593899; 642738, 3586861; 642288, 3589037; 643416,
3589830; 643161, 3591161; 642592, 3593941; 642714,
3586907; 642279, 3589108; 643455, 3589858; 643216,
3591188; 642632, 3593988; 642681, 3586935; 642272,
3589163; 643488, 3589884; 643285, 3591230; 642661,
3594041; 642622, 3586969; 642275, 3589224; 643531,
3589915; 643338, 3591278; 642634, 3594129; 642585,
3586987; 642281, 3589278; 643561, 3589945; 643364,
3591325; 642573, 3594147; 642542, 3587007; 642284,
3589326; 643566, 3589984; 643380, 3591410; 642444,
3594171; 642514, 3587030; 642277, 3589402; 643594,
3590010; 643380, 3591484; 642386, 3594184; 642473,
3587076; 642277, 3589458; 643620, 3590045; 643364,
3591611; 642333, 3594240; 642438, 3587128; 642270,
3589502; 643651, 3590080; 643343, 3591690; 642290,
3594314; 642282, 3594391; 642798, 3597497; 643894,
3599905; 641149, 3602990; 649146, 3610200; 642293,
3594502; 642822, 3597579; 643894, 3599973; 641162,
3603085; 649199, 3610218; 642277, 3594594; 642886,
3597653; 643894, 3600050; 641197, 3603305; 649252,
3610245; 642253, 3594653; 642968, 3597727; 643891,
3600111; 641226, 3603495; 649313, 3610258; 642243,
3594727; 643028, 3597822; 643867, 3600148; 641239,
3603588; 649355, 3610276; 642280, 3594790; 643063,
3597926; 643833, 3600196; 641258, 3603662; 649411,
3610290; 642346, 3594856; 643079, 3598034; 643772,
3600233; 641295, 3603807; 649485, 3610303; 642349,
3594938; 643095, 3598140; 643719, 3600254; 641321,
3603884; 649615, 3610319; 642325, 3595060; 643100,
3598248; 643645, 3600288; 641403, 3604104; 649633,
3610178; 642280, 3595245; 643113, 3598341; 643600,
3600349; 641453, 3604265; 649673, 3610067; 642237,
3595415; 643145, 3598389; 643595, 3600410; 641758,
3605106; 649736, 3609943; 642235, 3595481; 643179,
3598436; 643632, 3600447; 641906, 3605511; 649794,
3609866; 642269, 3595555; 643222, 3598473; 643687,
3600495; 642070, 3605993; 649869, 3609795; 642333,
3595629; 643251, 3598526; 643732, 3600521; 642999,
3606001; 649945, 3609734; 642386, 3595735; 643272,
3598587; 643759, 3600574; 643874, 3606009; 650009,
3609702; 642423, 3595782; 643280, 3598664; 643761,
3600584; 643959, 3606022; 650054, 3609697; 642476,
3595793; 643309, 3598738; 643724, 3600582; 644017,

3606040; 650104, 3609702; 642555, 3595793; 643322,
3598783; 643467, 3600579; 644062, 3606059; 650175,
3609715; 642608, 3595811; 643338, 3598833; 642678,
3600862; 644091, 3606072; 650252, 3609731; 642608,
3595867; 643351, 3598883; 642205, 3601034; 644118,
3606085; 650316, 3609737; 642597, 3595941; 643362,
3598918; 642120, 3601058; 644152, 3606104; 650414,
3609723; 642502, 3596121; 643383, 3598986; 642091,
3601040; 644250, 3606167; 650498, 3609689; 642431,
3596192; 643391, 3599039; 642022, 3601024; 644483,
3606324; 650559, 3609620; 642372, 3596245; 643425,
3599106; 641961, 3601045; 644689, 3606461; 650604,
3609538; 642346, 3596314; 643465, 3599158; 641850,
3601066; 645007, 3606675; 650620, 3609472; 642354,
3596362; 643529, 3599214; 641768, 3601082; 645136,
3606763; 650609, 3609414; 642396, 3596402; 643581,
3599256; 641694, 3601077; 645224, 3606821; 650575,
3609321; 642457, 3596423; 643642, 3599299; 641125,
3601072; 645322, 3606874; 650525, 3609252; 642510,
3596468; 643701, 3599336; 641104, 3601577; 645637,
3607051; 650490, 3609211; 642539, 3596523; 643759,
3599407; 641091, 3601963; 645708, 3607096; 650443,
3609150; 642576, 3596581; 643759, 3599463; 641104,
3602037; 645814, 3607170; 650377, 3609068; 642603,
3596608; 643751, 3599508; 641141, 3602135; 645879,
3607215; 650332, 3609031; 642645, 3596637; 643724,
3599555; 641191, 3602244; 645943, 3607247; 650281,
3608989; 642700, 3596650; 643685, 3599595; 641244,
3602381; 645991, 3607263; 650242, 3608962; 642735,
3596671; 643645, 3599640; 641268, 3602437; 646037,
3607267; 650183, 3608912; 642767, 3596724; 643621,
3599680; 641281, 3602482; 646350, 3607263; 650144,
3608870; 642764, 3596769; 643605, 3599701; 641281,
3602532; 646315, 3609308; 650109, 3608825; 642722,
3596962; 643611, 3599738; 641268, 3602593; 647921,
3609337; 650070, 3608783; 642708, 3597010; 643637,
3599759; 641252, 3602654; 647900, 3610139; 650017,
3608746; 642708, 3597087; 643669, 3599780; 641231,
3602693; 648681, 3610149; 649956, 3608716; 642737,
3597166; 643711, 3599793; 641184, 3602767; 648879,
3610155; 649887, 3608690; 642743, 3597264; 643769,
3599809; 641160, 3602836; 648982, 3610155; 649829,
3608687; 642761, 3597343; 643843, 3599831; 641149,
3602876; 649038, 3610163; 649771, 3608674; 642764,
3597391; 643878, 3599854; 641141, 3602924; 649099,
3610181; 649712, 3608645; 649630, 3608592; 660682,
3590276; 666108, 3586110; 669450, 3571050; 656744,
3556101; 649578, 3608558; 660631, 3590258; 666127,
3584766; 669514, 3570904; 656771, 3555275; 649599,
3607274; 660594, 3590245; 666143, 3583705; 670043,
3569653; 656805, 3553725; 649625, 3606047; 660557,
3590218; 666151, 3583705; 670283, 3569110; 656813,
3552881; 649525, 3604459; 660515, 3590192; 666151,
3583615; 669580, 3568578; 656795, 3552124; 649519,
3604324; 660462, 3590139; 666839, 3583625; 669373,
3568491; 656771, 3551232; 649538, 3602959; 660417,
3590081; 667365, 3583874; 669048, 3568338; 655175,
3551203; 649575, 3601438; 660369, 3590009; 668527,
3584427; 668328, 3567991; 655136, 3551201; 649579,
3601188; 660319, 3589943; 668574, 3584454; 668217,
3567936; 655169, 3550022; 654335, 3601278; 659827,
3589197; 668582, 3584385; 668191, 3567899; 655976,
3550022; 654319, 3601943; 659787, 3589149; 668601,
3584170; 668185, 3567869; 655982, 3549621; 654290,
3603266; 659769, 3589125; 668635, 3583935; 668156,
3567854; 655351, 3549607; 654250, 3604456; 659734,
3589094; 668643, 3583901; 668048, 3567930; 655376,
3549584; 655661, 3604504; 659681, 3589051; 668680,
3583726; 667820, 3567483; 655407, 3549560; 657269,
3604512; 659613, 3589012; 668775, 3583445; 667656,
3567147; 655429, 3549531; 657510, 3604512; 659621,
3588935; 668992, 3582787; 667619, 3567081; 655450,
3549504; 658793, 3604612; 659628, 3588871; 669048,
3582615; 667005, 3565853; 655475, 3549465; 659211,
3604649; 659639, 3588721; 669061, 3582506; 666471,
3564806; 655504, 3549435; 659235, 3603144; 659658,
3588633; 669090, 3582289; 666431, 3564718; 655540,
3549399; 659235, 3602906; 659676, 3588541; 669122,
3582146; 666407, 3564631; 655580, 3549358; 660481,
3602919; 659703, 3588427; 669185, 3581998; 666391,
3564546; 655619, 3549303; 660854, 3602924; 659724,
3588350; 669265, 3581675; 666460, 3563715; 655652,
3549269; 660931, 3601564; 659740, 3588226; 669280,
3581554; 666550, 3562652; 655661, 3549239; 660944,
3601326; 659753, 3588149; 669207, 3581506; 666349,
3562678; 655702, 3549164; 659992, 3601318; 659748,
3588054; 667984, 3580726; 665788, 3562707; 655722,
3549128; 659254, 3601313; 659737, 3587988; 667299,
3580286; 665407, 3562763; 655741, 3549130; 659272,
3600252; 659711, 3587821; 667476, 3579839; 664693,
3562863; 655758, 3549130; 659291, 3598971; 659697,
3587734; 667511, 3579747; 664697, 3562538; 655774,
3549111; 659314, 3597397; 659687, 3587591; 667630,
3579437; 664520, 3562535; 655791, 3549076; 659320,
3596474; 659676, 3587480; 667794, 3579085; 663203,
3562501; 655796, 3549043; 659362, 3595870; 659618,
3587115; 667910, 3578818; 662986, 3562501; 655805,
3549022; 659428, 3594860; 659605, 3587083; 667921,
3578101; 662229, 3562469; 655819, 3548987; 660172,
3594868; 659586, 3587059; 667937, 3577199; 661467,
3562440; 655825, 3548965; 661090, 3594870; 659406,
3586887; 667754, 3577193; 661472, 3561429; 655819,
3548951; 661122, 3593336; 659298, 3586787; 667775,
3575709; 661470, 3560831; 655808, 3548918; 661151,
3591941; 659305, 3586787; 667799, 3574129; 661496,
3559961; 655810, 3548899; 661172, 3590867; 659163,
3586663; 667799, 3574074; 661517, 3559305; 655821,
3548879; 661188, 3590216; 659660, 3586663; 669453,
3574114; 661184, 3559302; 655836, 3548863; 661050,
3590248; 660907, 3586877; 669461, 3573643; 659411,
3559289; 655840, 3548848; 660905, 3590282; 661253,
3586938; 669371, 3573651; 658295, 3559273; 655838,
3548823; 660831, 3590290; 662510, 3586951; 669471,
3573434; 658311, 3558479; 655841, 3548809; 660791,
3590297; 664071, 3586964; 669474, 3573243; 658353,
3556934; 655847, 3548779; 660790, 3590295; 665614,
3586991; 669495, 3572140; 658377, 3556109; 655847,
3548760; 660732, 3590290; 666103, 3587004; 669519,
3571081; 657826, 3556106; 655851, 3548730; 655855,
3548711; 655626, 3547576; 655632, 3545655; 656020,
3542273; 651761, 3537353; 655874, 3548701; 655605,
3547546; 655640, 3545600; 656048, 3542221; 651856,
3536979; 655883, 3548688; 655594, 3547531; 655640,
3545593; 656071, 3542172; 651945, 3536639; 655885,
3548669; 655578, 3547510; 655575, 3545562; 656085,
3542141; 652009, 3536382; 655880, 3548639; 655568,
3547494; 655566, 3545489; 656105, 3542092; 652050,
3536220; 655871, 3548619; 655543, 3547460; 655548,
3545412; 656144, 3541985; 651815, 3536198; 655868,
3548603; 655517, 3547427; 655537, 3545283; 656181,
3541887; 651707, 3536194; 655872, 3548589; 655494,
3547393; 655522, 3545197; 656216, 3541772; 651618,
3536213; 655877, 3548564; 655455, 3547342; 655520,
3545178; 656251, 3541661; 651498, 3536236; 655874,

3548545; 655432, 3547318; 655546, 3545083; 656251,
3541661; 651348, 3536267; 655872, 3548530; 655423,
3547297; 655564, 3545033; 656259, 3541637; 651247,
3536293; 655869, 3548514; 655411, 3547282; 655593,
3544973; 656275, 3541576; 651171, 3536293; 655874,
3548491; 655410, 3547267; 655612, 3544938; 656287,
3541523; 651098, 3536271; 655876, 3548464; 655421,
3547258; 655632, 3544882; 655947, 3541519; 651040,
3536213; 655874, 3548452; 655506, 3547168; 655708,
3544740; 655947, 3541681; 650948, 3536115; 655840,
3548444; 655523, 3547155; 655728, 3544687; 655948,
3541681; 650859, 3536004; 655808, 3548437; 655577,
3547110; 655936, 3544696; 655936, 3542314; 650799,
3535947; 655775, 3548442; 655725, 3546970; 655934,
3543323; 655562, 3542314; 650771, 3535864; 655744,
3548455; 655754, 3546940; 655945, 3543311; 655562,
3542314; 650732, 3535785; 655645, 3548516; 655850,
3546629; 655962, 3543295; 654352, 3542306; 650691,
3535677; 655609, 3548550; 655846, 3546629; 655978,
3543276; 654352, 3542578; 650624, 3535531; 655136,
3548812; 655852, 3546614; 655994, 3543259; 654085,
3542408; 650574, 3535474; 655166, 3548212; 655864,
3546587; 656011, 3543251; 653983, 3542314; 650497,
3535448; 655221, 3548218; 655868, 3546565; 656025,
3543241; 653927, 3542202; 650444, 3535439; 655273,
3548212; 655867, 3546546; 656049, 3543234; 653852,
3542071; 650405, 3535410; 655329, 3548206; 655845,
3546543; 656062, 3543237; 653801, 3542103; 650313,
3535324; 655359, 3548187; 655833, 3546549; 656076,
3543246; 653580, 3541801; 650237, 3535232; 655390,
3548154; 655825, 3546551; 656079, 3543257; 652968,
3540960; 650145, 3535159; 655409, 3548121; 655811,
3546497; 656076, 3543270; 652793, 3540709; 650069,
3535112; 655431, 3548083; 655798, 3546453; 656075,
3543283; 652676, 3540557; 650031, 3535080; 655409,
3548055; 655785, 3546400; 656080, 3543289; 652644,
3540509; 649986, 3535061; 655365, 3548013; 655765,
3546343; 656083, 3543294; 652603, 3540420; 649948,
3535010; 655356, 3547970; 655745, 3546296; 656092,
3543297; 652460, 3540062; 649878, 3534889; 655358,
3547918; 655719, 3546248; 656111, 3543298; 652333,
3539760; 649818, 3534804; 655363, 3547900; 655709,
3546221; 656130, 3543296; 652202, 3539433; 649685,
3534661; 655384, 3547882; 655694, 3546181; 656160,
3543281; 652009, 3538941; 649593, 3534543; 655398,
3547866; 655692, 3546157; 656250, 3543223; 651917,
3538728; 649507, 3534423; 655705, 3547677; 655690,
3546130; 656267, 3543213; 651879, 3538617; 649453,
3534350; 655699, 3547668; 655673, 3546063; 656185,
3543001; 651853, 3538509; 649402, 3534242; 655689,
3547651; 655649, 3545991; 656185, 3543001; 651828,
3538366; 649326, 3534112; 655676, 3547641; 655640,
3545940; 655980, 3542460; 651812, 3538198; 649259,
3533953; 655664, 3547628; 655633, 3545910; 655979,
3542460; 651764, 3538030; 649161, 3533731; 655654,
3547617; 655627, 3545871; 655952, 3542389; 651758,
3537944; 649050, 3533448; 655644, 3547604; 655626,
3545798; 655979, 3542346; 651752, 3537404; 649015,
3533369; 648580, 3533362; 644760, 3531384; 647669,
3526453; 650551, 3521246; 644462, 3520484; 647967,
3533353; 644636, 3531241; 647713, 3526460; 650421,
3521094; 644500, 3520088; 647926, 3533353; 644582,
3531130; 647754, 3526485; 650037, 3520688; 644481,
3520005; 647865, 3533340; 644564, 3531117; 647821,
3526533; 649955, 3520599; 644459, 3519926; 647770,
3533321; 644565, 3531110; 647891, 3526587; 649878,
3520440; 644405, 3519856; 647643, 3533277; 644544,
3531067; 647942, 3526619; 649758, 3520148; 644316,
3519808; 647561, 3533219; 644519, 3530997; 647996,
3526638; 649716, 3520024; 643966, 3519599; 647465,
3533197; 644484, 3530879; 648015, 3526638; 649488,
3520116; 643693, 3519440; 647399, 3533197; 644455,
3530711; 648040, 3526615; 649154, 3520240; 643538,
3519338; 647335, 3533200; 644449, 3530594; 648469,
3526219; 648897, 3520338; 643233, 3519167; 647275,
3533184; 644452, 3530517; 648627, 3526082; 648853,
3520351; 643138, 3519097; 647218, 3533153; 644395,
3530511; 648726, 3525961; 648789, 3520354; 643058,
3519033; 647110, 3533115; 644354, 3530514; 648805,
3525866; 648354, 3520354; 642982, 3518938; 646983,
3533070; 644370, 3530397; 648891, 3525774; 647777,
3520351; 642874, 3518827; 646840, 3533032; 644405,
3530273; 648973, 3525685; 647650, 3520351; 642757,
3518722; 646741, 3533016; 644465, 3530102; 649040,
3525564; 647573, 3520380; 642633, 3518675; 646678,
3533010; 644513, 3529962; 649113, 3525444; 647519,
3520418; 642519, 3518649; 646583, 3533010; 644586,
3529762; 649183, 3525326; 647443, 3520481; 642465,
3518611; 646497, 3532997; 644659, 3529600; 649250,
3525212; 647354, 3520577; 642366, 3518522; 646405,
3532975; 644754, 3529435; 649291, 3525107; 647278,
3520637; 642188, 3518345; 646335, 3532959; 644808,
3529349; 649351, 3524955; 647183, 3520681; 642036,
3518132; 646272, 3532902; 644840, 3529254; 649402,
3524825; 647110, 3520691; 641969, 3518033; 646221,
3532851; 644887, 3529063; 649453, 3524675; 647027,
3520688; 641852, 3517808; 646126, 3532769; 644960,
3528768; 649485, 3524583; 646948, 3520688; 641480,
3516887; 646078, 3532711; 645005, 3528603; 649501,
3524498; 646808, 3520704; 641353, 3516614; 645992,
3532629; 645049, 3528514; 649523, 3524412; 646691,
3520716; 641287, 3516541; 645941, 3532613; 645138,
3528368; 649548, 3524355; 646529, 3520738; 641157,
3516465; 645878, 3532613; 645243, 3528222; 649612,
3524282; 646367, 3520754; 641026, 3516386; 645814,
3532626; 645405, 3528035; 649723, 3524155; 646326,
3520755; 640925, 3516322; 645754, 3532638; 645468,
3527968; 649764, 3524091; 646326, 3520761; 640763,
3516249; 645713, 3532632; 645627, 3527816; 649777,
3524082; 646126, 3520792; 640601, 3516179; 645662,
3532610; 645748, 3527701; 649777, 3524082; 645875,
3520850; 640471, 3516112; 645608, 3532562; 645824,
3527650; 649897, 3523850; 645710, 3520891; 640372,
3516065; 645557, 3532492; 645983, 3527546; 649977,
3523701; 645513, 3520967; 640204, 3515966; 645443,
3532318; 646056, 3527492; 650040, 3523656; 645341,
3521040; 640096, 3515903; 645376, 3532238; 646465,
3527260; 650116, 3523612; 645183, 3521104; 639934,
3515817; 645275, 3532118; 646538, 3527212; 650174,
3523605; 645103, 3521167; 639845, 3515789; 645198,
3532010; 646649, 3527136; 650139, 3523024; 645008,
3521243; 639750, 3515789; 645068, 3531880; 646837,
3526977; 650123, 3522843; 644852, 3521370; 639655,
3515785; 645040, 3531822; 647243, 3526663; 650136,
3522770; 644709, 3521478; 639553, 3515776; 644973,
3531740; 647269, 3526628; 650113, 3522691; 644643,
3521529; 639394, 3515754; 644925, 3531670; 647332,
3526596; 650586, 3521472; 644621, 3521523; 639248,
3515738; 644881, 3531575; 647586, 3526463; 650612,
3521393; 644567, 3521443; 639087, 3515735; 644798,
3531476; 647627, 3526450; 650609, 3521326; 644557,
3521358; 638909, 3515738; 638756, 3515741; 638289,
3510816; 634378, 3509479; 624936, 3502867; 628776,
3496935; 638626, 3515741; 638217, 3510734; 634394,

3508561; 624936, 3502632; 628782, 3496936; 638540, 3515354; 638185, 3510701; 634396, 3507444; 624959, 3502521; 628781, 3496912; 638515, 3515265; 638151, 3510681; 634195, 3507449; 624968, 3502479; 628790, 3496912; 638493, 3515125; 637976, 3510569; 633235, 3507431; 625093, 3502178; 628867, 3496911; 638467, 3514992; 637948, 3510559; 632306, 3507412; 625213, 3501919; 628989, 3496912; 638486, 3514954; 637936, 3510565; 632076, 3507413; 625370, 3501591; 629149, 3496912; 638518, 3514833; 637918, 3510591; 632076, 3507412; 626064, 3500139; 629164, 3496915; 638556, 3514760; 637896, 3510609; 631160, 3507399; 626106, 3500014; 629325, 3496916; 638613, 3514677; 637886, 3510608; 631139, 3509839; 626166, 3499843; 629427, 3496918; 638664, 3514614; 637856, 3510602; 630998, 3509711; 626212, 3499691; 629439, 3496920; 638709, 3514531; 637823, 3510625; 630868, 3509595; 626254, 3499547; 629662, 3496922; 638744, 3514468; 637800, 3510640; 630374, 3509161; 626295, 3499469; 629709, 3496922; 638759, 3514363; 637638, 3510553; 630244, 3509008; 626369, 3499316; 629716, 3496925; 638750, 3514265; 637536, 3510469; 630138, 3508865; 626415, 3499150; 629978, 3496929; 638747, 3514141; 637430, 3510451; 629999, 3508666; 626457, 3498974; 629991, 3496932; 638748, 3514107; 636824, 3510349; 629846, 3508393; 626489, 3498808; 630208, 3496934; 638744, 3514079; 636704, 3510317; 629703, 3508231; 626499, 3498701; 630247, 3496913; 638721, 3514013; 636662, 3510266; 629587, 3508130; 626476, 3498558; 630277, 3496913; 638717, 3513979; 636611, 3510233; 629412, 3508028; 626471, 3498401; 630282, 3496915; 638726, 3513955; 636588, 3510247; 629236, 3507958; 626480, 3498276; 630384, 3496918; 638807, 3513892; 636542, 3510257; 628866, 3507861; 626499, 3498151; 630485, 3496918; 638813, 3513869; 636542, 3510312; 628607, 3507792; 626526, 3497980; 630493, 3496921; 638786, 3513767; 636556, 3510377; 628445, 3507764; 626531, 3497957; 630654, 3496924; 638775, 3513703; 636621, 3510627; 628334, 3507760; 626536, 3497961; 630659, 3496926; 638763, 3513590; 636630, 3510728; 628108, 3507760; 626660, 3498008; 630817, 3496926; 638761, 3513540; 636579, 3510811; 627895, 3507764; 626739, 3498031; 630894, 3496932; 638810, 3513392; 636177, 3511163; 627770, 3507797; 626818, 3498031; 630982, 3496934; 638873, 3513185; 635770, 3511514; 627632, 3507824; 626873, 3498035; 630998, 3496936; 638898, 3512936; 635562, 3511690; 627534, 3507861; 626993, 3498012; 631162, 3496939; 638919, 3512728; 635460, 3511769; 627488, 3507880; 627090, 3497980; 631167, 3496941; 638938, 3512582; 635317, 3511866; 627405, 3507884; 627206, 3497934; 631331, 3496943; 638933, 3512481; 635261, 3511903; 627386, 3507880; 627373, 3497878; 631336, 3496945; 638916, 3512347; 635183, 3511903; 627303, 3507843; 627479, 3497841; 631417, 3496945; 638887, 3512231; 634410, 3511991; 627248, 3507797; 627590, 3497818; 631826, 3496950; 638853, 3512074; 633721, 3512097; 627035, 3507431; 628357, 3497679; 632090, 3496953; 638850, 3512050; 633402, 3512166; 626984, 3507371; 628709, 3497610; 632086, 3497757; 638858, 3511953; 633333, 3512176; 626933, 3507353; 628792, 3497610; 632552, 3497752; 638855, 3511893; 632949, 3512176; 625763, 3507348; 628755, 3497471; 632884, 3497751; 638835, 3511832; 632339, 3511325; 625731, 3507251; 628752, 3497357; 632885, 3497681; 638749, 3511612; 631826, 3510660; 625657, 3506863; 628752, 3497271; 632886, 3497425; 638625, 3511211; 633003, 3510662; 625625, 3506636; 628770, 3497154; 632889, 3497200; 638516, 3511085; 633876, 3510668; 625172, 3504204; 628789, 3497074; 632891, 3496947; 638427, 3510976; 634350, 3510676; 624977, 3503117; 628776, 3497006; 632893, 3496702; 632893, 3496447; 632992, 3489361; 634467, 3485866; 633177, 3484760; 629839, 3461806; 632895, 3496201; 632989, 3489062; 634450, 3485855; 633161, 3484746; 629524, 3461660; 632899, 3495947; 632982, 3489066; 634431, 3485838; 633144, 3484723; 629358, 3461581; 632898, 3495715; 632973, 3489071; 634416, 3485821; 633125, 3484698; 629334, 3461559; 632899, 3495588; 632961, 3489084; 634397, 3485796; 633112, 3484666; 629164, 3461348; 632902, 3495459; 632943, 3489093; 634382, 3485778; 633109, 3484643; 629088, 3461258; 632902, 3495340; 632928, 3489103; 634361, 3485758; 633093, 3484627; 629067, 3461234; 632902, 3495275; 632895, 3489116; 634345, 3485734; 633074, 3484610; 629035, 3461216; 632903, 3495190; 632854, 3489143; 634328, 3485712; 633044, 3484578; 628987, 3461205; 632903, 3495190; 632763, 3489202; 634292, 3485670; 633031, 3484561; 628873, 3461163; 632912, 3494533; 632763, 3489203; 634236, 3485612; 633024, 3484554; 628821, 3461147; 632801, 3494531; 632702, 3489250; 634181, 3485557; 633042, 3481275; 628799, 3461141; 632784, 3494569; 632670, 3489270; 634141, 3485523; 633106, 3478970; 628770, 3461107; 632743, 3494628; 632614, 3489301; 634101, 3485499; 635695, 3478295; 628318, 3460525; 632724, 3494664; 632570, 3489318; 634049, 3485478; 635866, 3478295; 628309, 3460529; 632703, 3494699; 632577, 3488940; 634012, 3485461; 635301, 3477352; 628184, 3460366; 632681, 3494727; 632985, 3488945; 633991, 3485455; 635172, 3477172; 627754, 3459840; 632637, 3494779; 632982, 3488876; 633963, 3485442; 634812, 3476633; 627630, 3459658; 632604, 3494856; 632978, 3488668; 633926, 3485419; 634589, 3476307; 627617, 3459613; 632518, 3495035; 632977, 3488544; 633885, 3485389; 634358, 3475827; 627606, 3459570; 632500, 3495061; 632973, 3488406; 633850, 3485365; 634204, 3475270; 627588, 3459364; 632506, 3494899; 632970, 3488279; 633810, 3485367; 634118, 3474696; 627466, 3457922; 632517, 3494241; 632969, 3488167; 633795, 3485359; 634083, 3474532; 627447, 3457631; 632544, 3492923; 632970, 3487996; 633760, 3485344; 634084, 3474407; 627447, 3457562; 632937, 3492929; 633376, 3488006; 633730, 3485321; 633662, 3468424; 627461, 3457496; 632940, 3492736; 633401, 3486379; 633705, 3485302; 633614, 3468135; 627664, 3456813; 632945, 3492482; 633568, 3486380; 633656, 3485269; 633397, 3467749; 627693, 3456742; 632950, 3492242; 633858, 3486381; 633606, 3485227; 633336, 3467636; 627762, 3456641; 632952, 3491990; 634145, 3486382; 633571, 3485186; 633244, 3467494; 627804, 3456599; 632958, 3491739; 634412, 3486379; 633530, 3485141; 633225, 3467462; 628048, 3456411; 632961, 3491502; 634608, 3486380; 633498, 3485105; 633255, 3466022; 628630, 3455959; 632961, 3491292; 634605, 3486357; 633472, 3485074; 633269, 3465351; 628723, 3455887; 633066, 3491294; 634606, 3486336; 633455, 3485046; 633258, 3464185; 628746, 3455869; 633199, 3491293; 634608, 3486313; 633436, 3485014; 633261, 3464067; 628770, 3455832; 633334, 3491296; 634603, 3486274; 633413, 3484993; 632852, 3463963; 628834, 3455758; 633466, 3491296; 634594, 3486212; 633395, 3484991; 632527, 3463897; 628979, 3455572; 633596, 3491297; 634583, 3486164; 633376, 3484977; 632098, 3463776; 629252, 3455218; 633832, 3491300; 634561, 3486105; 633352, 3484949; 631666, 3463600; 629889,

3454392; 633831, 3490506; 634524, 3486014; 633321, 3484915; 631263, 3463378; 630059, 3454159; 632989, 3490495; 634512, 3485988; 633297, 3484881; 630865, 3463131; 630188, 3453990; 632171, 3490491; 634507, 3485963; 633271, 3484849; 630540, 3462834; 630230, 3453934; 632184, 3489673; 634495, 3485935; 633246, 3484820; 630265, 3462475; 631288, 3453835; 632996, 3489690; 634480, 3485914; 633219, 3484793; 630014, 3462099; 631720, 3454819; 632995, 3489610; 634475, 3485878; 633198, 3484776; 629971, 3462038; 632153, 3454465; 632650, 3454111; 633274, 3453516; 633566, 3453131; 633635, 3453079; 633868, 3452726; 634063, 3452327; 634223, 3451958; 634338, 3451217; 634382, 3450854; 634356, 3450389; 634275, 3450112; 634241, 3449864; 633676, 3449861; 633723, 3449540; 633583, 3448502; 633171, 3447753; 632488, 3447108; 631964, 3446518; 631534, 3445999; 631072, 3445114; 630997, 3443829; 631384, 3442719; 632210, 3441980; 633594, 3440733; 634405, 3439685; 635378, 3438749; 636938, 3437365; 637247, 3436192; 637072, 3435194; 636773, 3434209; 635837, 3433273; 635288, 3432804; 634103, 3432193; 632669, 3431519; 631309, 3431132; 630236, 3430683; 629550, 3430259; 628989, 3429735; 628278, 3429149; 627903, 3428941; 627696, 3428995; 627611, 3429276; 627488, 3429768; 627488, 3430042; 627684, 3430417; 627584, 3430657; 627261, 3431025; 627070, 3431218.

(ii) Note: Map of Unit 1, Tensas River Basin (Map 2), follows:

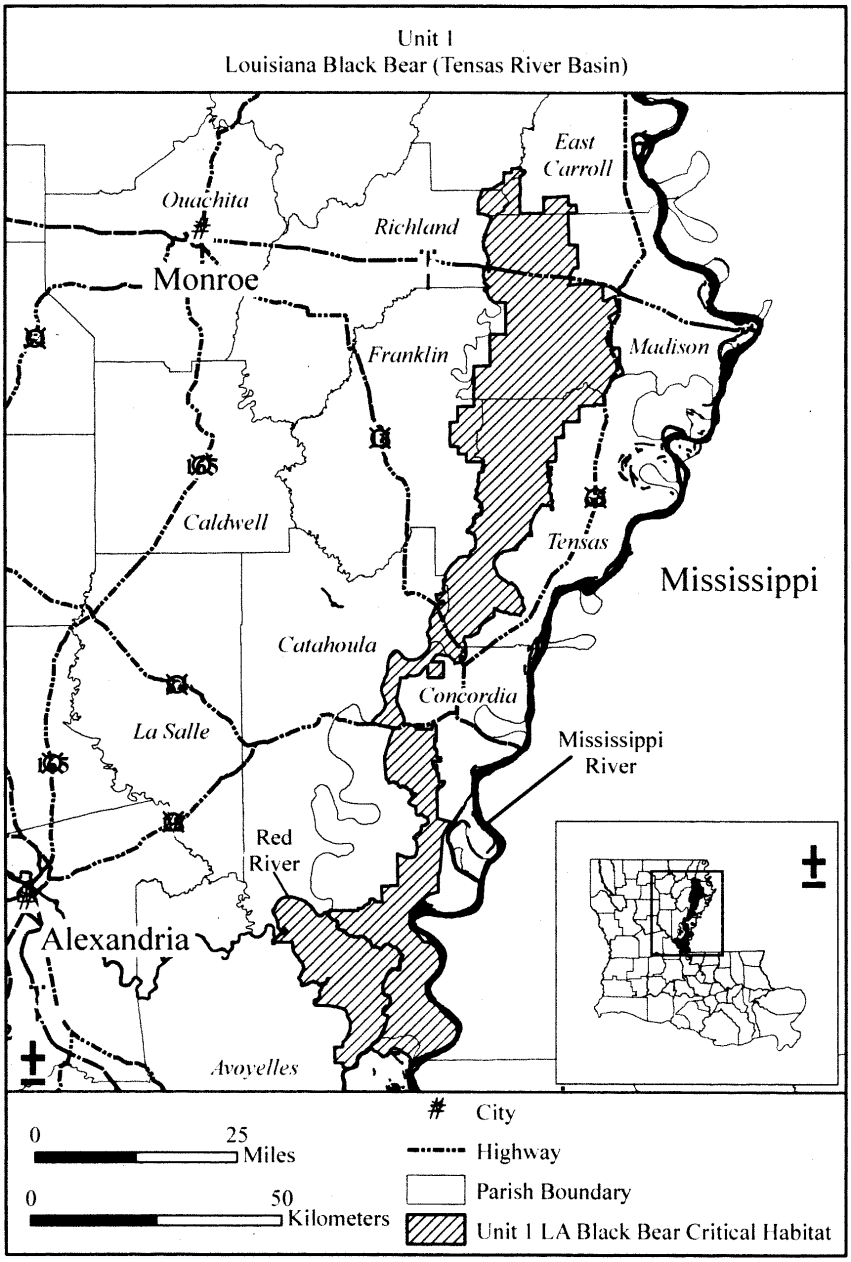

(7) Unit 2: Upper Atchafalaya River Basin. Iberia, Iberville, Pointe Coupee, St. Martin, and St. Mary Parishes, Louisiana.

(i) From USGS 1:24,000 scale digital orthophoto quarter-quadrangles: Batchelor NE; Batchelor NW; Batchelor SE; Batchelor SW; Bayou Current NE; Bayou Current NW;

Bayou Current SE; Big Bend SE; Butte La Rose NE; Butte La Rose NW; Butte La Rose SE; Butte La Rose SW; Catahoula NE; Catahoula NW; Catahoula SE; Catahoula SW; Centerville NE; Centerville NE SW; Centerville NW; Centerville NW NE; Centerville NW NW; Centerville NW SE; Centerville NW SW; Centerville SE; Charenton NE; Charenton SE; Cow Bayou NW; Cow Bayou SW; Erwinville NW; Fordoche NE; Fordoche NW; Fordoche SW; Grand River SW; Innis NE; Innis NW; Innis SE; Innis Jackass Bay NE; Jackass Bay NW; Jackass Bay SE; Jackass Bay SW; Krotz Springs NE; Krotz Springs SE; Lacour SW; Lake Chicot NW; Lake Chicot SW; Lake Mongoulois NE; Lake Mongoulois NW; Lake Mongoulois SE; Lake Mongoulois SW; Loreauville NE; Lottie NE; Lottie NW; Lottie SE; Lottie SW; Maringouin NE; Maringouin NW; Maringouin NW NE; Maringouin NW NW; Maringouin NW SE; Maringouin NW SW; Maringouin SE; Maringouin SW; Melville NE; Melville NW; Melville SE; Melville SW; Morganza NE; Morganza NW; Morganza SE; Morganza SW; New Roads NW; New Roads SW; North Bend NE; Patterson NE; Patterson NW; Portage NE; Simmesport NE; Simmesport SE; Swayze Lake NE; Tiger Island NW; Tiger Island SE; Tiger Island SW; Turnbull Island SE; Turnbull Island SW; Louisiana. Land bounded by the following UTM Zone 15N, North American Datum of 1983 (NAD83) coordinates (E, N): 627070, 3431218; 622846, 3423182; 633656, 3402371; 632966, 3398656; 646698, 3394803; 624888, 3428860; 622925, 3423142; 633606, 3402336; 634014, 3398693; 646362, 3394427; 624679, 3428635; 623229, 3423055; 633535, 3402289; 635504, 3398712; 646209, 3394250; 624539, 3428524; 623782, 3422928; 633479, 3402262; 635494, 3399338; 646050, 3394104; 624367, 3428418; 623915, 3422888; 633437, 3402238; 635494, 3399372; 645933, 3393974; 624042, 3428281; 623970, 3422841; 633381, 3402196; 635496, 3399396; 645881, 3393906; 623468, 3428034; 624010, 3422775; 633347, 3402167; 635544, 3399422; 645661, 3393580; 622430, 3427587; 624036, 3422708; 633323, 3402151; 635846, 3399597; 645589, 3393480; 622200, 3427492; 624039, 3422621; 633302, 3402130; 635918, 3399551; 645468, 3393332; 622060, 3427426; 624042, 3422497; 632779, 3401762; 635951, 3399527; 645404, 3393228; 621981, 3427370; 624039, 3422327; 632003, 3401548; 636040, 3399480; 645322, 3393064; 621946, 3427328; 624050, 3422216; 631942, 3401534; 636154, 3399421; 645108, 3392480; 621888, 3427251; 624055, 3422145; 631868, 3401529; 636341, 3399358; 645050, 3392257; 621854, 3427180; 624132, 3421909; 631820, 3401532; 636450, 3399338; 645002, 3392091; 621814, 3427087; 624288, 3421478; 631688, 3401561; 636619, 3399306; 644968, 3392022; 621782, 3426973; 624843, 3419975; 631595, 3401595; 636803, 3399280; 644920, 3391961; 621774, 3426865; 625373, 3418525; 631444, 3401622; 638372, 3399028; 644865, 3391903; 621777, 3426770; 625833, 3417279; 631354, 3401654; 639888, 3398792; 644838, 3391853; 621795, 3426685; 625936, 3417054; 631026, 3401733; 639989, 3398792; 644806, 3391781; 621832, 3426561; 625962, 3417024; 630897, 3401765; 640124, 3398777; 644788, 3391681; 621891, 3426354; 626014, 3416951; 630831, 3401783; 640202, 3398766; 644767, 3391588; 622102, 3425785; 626081, 3416850; 630783, 3401796; 640415, 3398730; 644756, 3391522; 622166, 3425584; 626130, 3416712; 630741, 3401799; 640875, 3398660; 644751, 3391503; 622190, 3425518; 626156, 3416598; 630669, 3401788; 641602, 3398540; 644752, 3391502; 622206, 3425449; 626172, 3416494; 630555, 3401767; 641752, 3398520; 644732, 3391408; 622208, 3425338; 626208, 3416310; 630630, 3401728; 643510, 3398236; 644730, 3391367; 622198, 3425217; 626245, 3416157; 630641, 3401712; 644243, 3398125; 644774, 3391009; 622198, 3425132; 626297, 3415988; 630659, 3401601; 644367, 3398096; 644825, 3390779; 622161, 3425042; 626478, 3415492; 630624, 3401603; 644461, 3398075; 644857, 3390588; 622116, 3424955; 626629, 3415167; 630608, 3401598; 644591, 3398044; 644873, 3390432; 622081, 3424870; 626704, 3415027; 630606, 3401582; 644848, 3398005; 644888, 3390340; 622055, 3424793; 627548, 3413586; 630860, 3401180; 645996, 3397829; 644894, 3390274; 622020, 3424693; 628405, 3412111; 630862, 3401135; 645967, 3397408; 644915, 3390194; 622007, 3424621; 629298, 3410581; 630897, 3401138; 645967, 3397317; 644949, 3390054; 621997, 3424529; 630119, 3409164; 630966, 3401124; 645985, 3397247; 644973, 3389977; 621994, 3424465; 630257, 3408873; 631164, 3401079; 645998, 3397198; 645031, 3389853; 622002, 3424373; 630475, 3408413; 631249, 3401058; 646032, 3397133; 645121, 3389633; 622084, 3423880; 630838, 3407782; 631347, 3401042; 646097, 3397045; 645187, 3389509; 622094, 3423830; 631690, 3406320; 631394, 3401042; 646164, 3396946; 644957, 3389403; 622079, 3423785; 632560, 3404835; 631455, 3401053; 646325, 3396736; 643801, 3388837; 622065, 3423764; 633471, 3403277; 631677, 3401124; 646316, 3396727; 642843, 3388374; 622192, 3423642; 633907, 3402558; 631677, 3401008; 646441, 3396572; 642679, 3388300; 622258, 3423576; 633820, 3402511; 631682, 3400747; 647313, 3395378; 642642, 3388271; 622330, 3423510; 633786, 3402484; 631738, 3399415; 647174, 3395300; 642597, 3388226; 622391, 3423468; 633762, 3402445; 631738, 3398944; 647021, 3395173; 642296, 3387903; 622568, 3423362; 633744, 3402431; 632249, 3398648; 646849, 3394988; 642256, 3387853; 642221, 3387829; 640139, 3384635; 639353, 3383407; 636625, 3383452; 628698, 3381254; 642147, 3387808; 640081, 3384608; 639345, 3383362; 636578, 3383487; 628694, 3381254; 642028, 3387773; 640005, 3384583; 639335, 3383328; 636519, 3383516; 628702, 3381206; 641962, 3387752; 639963, 3384576; 639319, 3383296; 636403, 3383553; 628720, 3380959; 641883, 3387728; 639922, 3384556; 639292, 3383273; 636191, 3383616; 628744, 3380645; 641825, 3387689; 639867, 3384566; 639239, 3383273; 636136, 3383627; 628760, 3380534; 641750, 3387622; 639842, 3384593; 639186, 3383280; 636075, 3383632; 628792, 3380425; 641713, 3387580; 639814, 3384614; 639120, 3383280; 635734, 3383587; 628847, 3380309; 641563, 3387395; 639770, 3384621; 639073, 3383262; 635535, 3383556; 628908, 3380208; 641489, 3387313; 639736, 3384646; 639020, 3383230; 635514, 3383550; 628958, 3380142; 641438, 3387220; 639707, 3384672; 638991, 3383185; 635490, 3383537; 629120, 3379981; 641428, 3387186; 639676, 3384671; 638964, 3383143; 635453, 3383508; 630059, 3379015; 641404, 3387117; 639652, 3384664; 638927, 3383087; 635419, 3383500; 630194, 3378880; 641375, 3386998; 639610, 3384678; 638872, 3383050; 635384,

3383471; 630294, 3378785; 641330, 3386839; 639564,
3384651; 638832, 3383008; 635368, 3383445; 630390,
3378718; 641293, 3386699; 639552, 3384614; 638784,
3382968; 635339, 3383407; 630456, 3378679; 641242,
3386535; 639535, 3384579; 638750, 3382934; 635316,
3383384; 630519, 3378647; 641213, 3386424; 639522,
3384547; 638721, 3382913; 634905, 3383079; 630591,
3378610; 641105, 3386067; 639527, 3384511; 638697,
3382870; 634884, 3383053; 630765, 3378546; 641076,
3385940; 639549, 3384484; 638673, 3382831; 634871,
3383021; 631271, 3378343; 641057, 3385831; 639620,
3384461; 638636, 3382799; 634871, 3383000; 631866,
3378107; 641049, 3385702; 639655, 3384413; 638602,
3382767; 634882, 3382971; 632065, 3378025; 641049,
3385508; 639655, 3384365; 638554, 3382727; 634929,
3382910; 632239, 3377975; 641052, 3385463; 639623,
3384320; 638512, 3382688; 634939, 3382880; 632586,
3377877; 641110, 3385270; 639586, 3384294; 638477,
3382640; 634934, 3382855; 633006, 3377763; 641115,
3385244; 639525, 3384267; 638464, 3382614; 635368,
3382326; 633126, 3377734; 641123, 3385019; 639483,
3384230; 638438, 3382624; 636285, 3381183; 633274,
3377684; 641123, 3384889; 639472, 3384193; 638385,
3382529; 635295, 3381186; 633790, 3377491; 641134,
3384828; 639462, 3384138; 638361, 3382545; 634420,
3381205; 634104, 3377374; 641160, 3384773; 639454,
3384080; 638321, 3382561; 634179, 3381200; 634226,
3377329; 641216, 3384731; 639443, 3384000; 638276,
3382590; 633198, 3381222; 634263, 3377308; 641280,
3384699; 639443, 3383942; 638239, 3382603; 631550,
3381246; 634874, 3376964; 641356, 3384656; 639472,
3383915; 638125, 3382656; 631333, 3381259; 635208,
3376782; 641396, 3384643; 639493, 3383865; 638067,
3382690; 631196, 3381275; 635269, 3376745; 641391,
3384585; 639536, 3383799; 638020, 3382709; 630857,
3381307; 635330, 3376700; 641269, 3384582; 639565,
3383717; 637983, 3382730; 630783, 3381315; 635385,
3376647; 641139, 3384588; 639589, 3383667; 637935,
3382735; 630693, 3381323; 636623, 3375541; 641033,
3384574; 639604, 3383603; 637903, 3382749; 630613,
3381323; 637846, 3374453; 640946, 3384559; 639607,
3383558; 637800, 3382762; 630494, 3381320; 637917,
3374387; 640883, 3384572; 639581, 3383527; 637445,
3382778; 630336, 3381312; 637989, 3374303; 640798,
3384601; 639544, 3383505; 637387, 3382783; 630047,
3381302; 638182, 3374072; 640711, 3384633; 639499,
3383511; 637340, 3382804; 629902, 3381288; 639110,
3372980; 640634, 3384646; 639456, 3383511; 637022,
3383021; 629717, 3381283; 639198, 3372876; 640520,
3384662; 639422, 3383503; 636848, 3383228; 629238,
3381288; 639251, 3372781; 640377, 3384662; 639393,
3383474; 636755, 3383333; 629150, 3381286; 639285,
3372673; 640226, 3384656; 639364, 3383447; 636728,
3383370; 629005, 3381283; 639618, 3371511; 639925,
3370442; 642964, 3364183; 635436, 3350403; 641982,
3339188; 647361, 3327687; 639941, 3370395; 643004,
3364124; 635624, 3350218; 642000, 3338867; 647294,
3327386; 639949, 3370355; 643022, 3364061; 635820,
3349983; 641942, 3338513; 647194, 3327126; 639947,
3370329; 643035, 3363990; 635941, 3349715; 641894,
3338211; 647040, 3326901; 639928, 3370284; 641263,
3363413; 635976, 3349485; 641860, 3337997; 646921,
3326743; 639899, 3370220; 639760, 3362926; 635947,
3349387; 641847, 3337687; 646683, 3326571; 639891,
3370191; 638043, 3362365; 635923, 3349186; 641905,
3337394; 646345, 3326372; 639944, 3370006; 636556,
3361878; 635835, 3349009; 642117, 3337087; 646125,
3326219; 640222, 3369069; 635191, 3361434; 635745,
3348821; 642267, 3336931; 646003, 3326068; 640243,
3368992; 633944, 3361029; 635655, 3348636; 642429,
3336685; 645850, 3325809; 640251, 3368958; 632338,
3360502; 635616, 3348477; 642741, 3336330; 645747,
3325478; 640248, 3368916; 631046, 3360107; 635613,
3348300; 643011, 3335989; 645651, 3325034; 640240,
3368873; 630832, 3360037; 635658, 3348088; 643373,
3335549; 645588, 3324285; 640253, 3368831; 630888,
3359920; 635756, 3347982; 643569, 3335370; 645577,
3324055; 640343, 3368524; 630967, 3359714; 635973,
3347776; 643799, 3335161; 645516, 3323597; 640388,
3368386; 631049, 3359436; 636293, 3347564; 644059,
3334938; 645490, 3322930; 641179, 3367027; 631107,
3359142; 636582, 3347355; 644233, 3334766; 645495,
3322533; 641176, 3367026; 631181, 3358809; 636952,
3347114; 644419, 3334563; 645556, 3322179; 641199,
3366993; 631269, 3358333; 637235, 3346937; 644546,
3334332; 645638, 3321882; 641337, 3366752; 631351,
3357949; 637571, 3346768; 644643, 3334147; 645813,
3321520; 641437, 3366580; 631472, 3357661; 637894,
3346561; 644733, 3333922; 646027, 3321144; 641477,
3366511; 631636, 3357169; 638116, 3346368; 644844,
3333684; 646427, 3320522; 641829, 3365701; 631771,
3356809; 638251, 3346228; 644987, 3333488; 646654,
3320120; 641871, 3365603; 631877, 3356486; 638444,
3345964; 645117, 3333385; 646884, 3319755; 641903,
3365559; 631965, 3356203; 638555, 3345649; 645268,
3333285; 647324, 3319131; 641982, 3365503; 632052,
3355827; 638669, 3345191; 645517, 3333155; 647649,
3318789; 642027, 3365455; 632163, 3355444; 638722,
3344950; 645786, 3333025; 647882, 3318456; 642049,
3365434; 632314, 3354957; 638748, 3344850; 646011,
3332885; 647924, 3318380; 642062, 3365408; 632388,
3354689; 638865, 3344635; 646212, 3332713; 648218,
3318515; 642131, 3365080; 632446, 3354470; 639161,
3344281; 646400, 3332541; 649246, 3318965; 642149,
3365021; 632541, 3354137; 639431, 3343976; 646519,
3332369; 649984, 3319318; 642160, 3365000; 632597,
3353951; 639648, 3343728; 646583, 3332187; 650094,
3318803; 642194, 3364963; 632658, 3353761; 640045,
3343191; 646654, 3331962; 650269, 3318425; 642218,
3364942; 632721, 3353562; 640778, 3342378; 646699,
3331716; 650349, 3317885; 642231, 3364918; 632846,
3353396; 640979, 3342193; 646794, 3331396; 650458,
3317341; 642279, 3364770; 632949, 3353218; 641072,
3342013; 646829, 3331054; 650641, 3316710; 642340,
3364561; 633213, 3352914; 641209, 3341802; 646845,
3330649; 650971, 3316118; 642358, 3364503; 633420,
3352710; 641410, 3341574; 646863, 3330537; 651409,
3315613; 642382, 3364479; 633623, 3352488; 641548,
3341389; 646853, 3330143; 651870, 3315103; 642408,
3364479; 633851, 3352216; 641669, 3341204; 646847,
3329817; 652218, 3314835; 642451, 3364484; 633981,
3351985; 641767, 3340947; 646903, 3329497; 652496,
3314789; 642493, 3364490; 634174, 3351718; 641834,
3340661; 646982, 3329172; 653092, 3314154; 642514,
3364492; 634404, 3351409; 641860, 3340304; 647159,
3328727; 653501, 3313549; 642541, 3364490; 634613,
3351173; 641884, 3339944; 647292, 3328415; 653656,
3313255; 642623, 3364434; 634923, 3350856; 641902,
3339558; 647337, 3328174; 653863, 3312929; 642932,
3364233; 635087, 3350686; 641910, 3339455; 647371,
3327886; 654016, 3312734; 654261, 3312571; 657231,
3304726; 658375, 3296693; 664568, 3290025; 660530,
3290620; 654779, 3312040; 657268, 3304633; 658774,
3295820; 664569, 3290010; 660491, 3290514; 655085,

3311727; 657295, 3304525; 659272, 3295259; 664568,
3289995; 660483, 3290487; 655520, 3311187; 657329,
3304403; 660366, 3294671; 664561, 3289975; 660459,
3290471; 655821, 3310703; 657353, 3304303; 661615,
3293839; 664562, 3289939; 660430, 3290453; 656152,
3310123; 657379, 3304192; 662046, 3293586; 664536,
3289918; 659475, 3289874; 656420, 3309433; 657400,
3304139; 662613, 3293297; 664409, 3290106; 658988,
3289580; 656706, 3308621; 657427, 3304096; 663166,
3293083; 664330, 3290210; 658943, 3289548; 656727,
3308069; 657488, 3304075; 663402, 3292981; 664272,
3290268; 658906, 3289500; 656627, 3307566; 657564,
3304051; 663748, 3292686; 664219, 3290302; 658572,
3289125; 656524, 3307243; 657609, 3303993; 663854,
3292615; 664171, 3290329; 658549, 3289082; 656680,
3307072; 657668, 3303911; 664065, 3292498; 664052,
3290350; 658530, 3289045; 656881, 3306925; 657707,
3303829; 664330, 3292387; 663901, 3290374; 658427,
3288725; 656903, 3306890; 657739, 3303766; 664444,
3292342; 663742, 3290395; 658022, 3287487; 656945,
3306856; 657749, 3303678; 664563, 3292281; 663605,
3290419; 657800, 3286884; 656966, 3306811; 657772,
3303556; 664623, 3292223; 663539, 3290429; 657665,
3286430; 656948, 3306758; 657706, 3303497; 664658,
3292130; 663430, 3290445; 657657, 3286429; 656884,
3306708; 657584, 3303365; 664663, 3292064; 663316,
3290464; 657073, 3286613; 656839, 3306684; 657462,
3303185; 664653, 3291998; 663197, 3290479; 657063,
3286619; 656792, 3306676; 657380, 3303042; 664626,
3291945; 663102, 3290501; 657064, 3286618; 656731,
3306660; 657322, 3302910; 664578, 3291876; 663017,
3290519; 657122, 3286758; 656697, 3306642; 657280,
3302762; 664526, 3291802; 662933, 3290548; 657397,
3287600; 656652, 3306599; 657238, 3302556; 664483,
3291728; 662700, 3290667; 657590, 3288219; 656617,
3306560; 657208, 3302426; 664459, 3291662; 662594,
3290718; 657500, 3289190; 656604, 3306525; 657171,
3302243; 664438, 3291588; 662409, 3290810; 657429,
3289865; 656593, 3306462; 657142, 3302100; 664438,
3291519; 662335, 3290847; 657393, 3290148; 656593,
3306398; 657116, 3301931; 664459, 3291440; 662261,
3290879; 657326, 3290444; 656599, 3306337; 657103,
3301704; 664483, 3291374; 662205, 3290895; 657270,
3290702; 656625, 3306263; 657105, 3301338; 664515,
3291281; 662150, 3290905; 657025, 3291234; 656649,
3306171; 657103, 3301182; 664541, 3291181; 662102,
3290911; 656916, 3291377; 656662, 3306091; 657100,
3301066; 664581, 3291067; 661890, 3290934; 656807,
3291530; 656697, 3306004; 657095, 3300931; 664600,
3290982; 661779, 3290945; 656704, 3291668; 656720,
3305906; 657103, 3300759; 664616, 3290921; 661739,
3290948; 655916, 3292737; 656742, 3305832; 657116,
3300608; 664637, 3290837; 661687, 3290961; 655754,
3292959; 656752, 3305755; 657116, 3300516; 664653,
3290733; 661605, 3290990; 655522, 3293271; 656771,
3305676; 657066, 3300460; 664658, 3290633; 661515,
3291024; 655302, 3293575; 656781, 3305591; 656986,
3300394; 664668, 3290506; 661406, 3291064; 655231,
3293676; 656829, 3305477; 656883, 3300367; 664676,
3290384; 661332, 3291085; 655180, 3293747; 656863,
3305393; 656819, 3300254; 664682, 3290262; 661287,
3291091; 655133, 3293800; 656908, 3305290; 656748,
3300079; 664687, 3290220; 661258, 3291093; 655059,
3293869; 656956, 3305210; 656740, 3299862; 664682,
3290196; 661200, 3291083; 654717, 3294181; 656982,
3305144; 656756, 3299621; 664679, 3290172; 661004,
3290972; 654170, 3294700; 657043, 3305067; 656819,
3299455; 664663, 3290120; 660821, 3290866; 654143,
3294745; 657107, 3304996; 656952, 3299002; 664639,
3290075; 660594, 3290741; 654125, 3294800; 657141,
3304924; 657199, 3298261; 664608, 3290061; 660575,
3290718; 654013, 3295343; 657189, 3304840; 657591,
3297607; 664580, 3290045; 660554, 3290688; 653765,
3296608; 653640, 3297245; 649928, 3304863; 644569,
3311553; 646125, 3314913; 643196, 3316922; 653630,
3297311; 649915, 3304902; 644388, 3311790; 646165,
3314937; 643071, 3316996; 653619, 3297396; 649918,
3304934; 644235, 3312140; 646125, 3314963; 643021,
3317028; 653606, 3297449; 650058, 3305458; 644139,
3312525; 646079, 3314936; 642955, 3317044; 653505,
3297957; 650233, 3306130; 644167, 3312802; 646041,
3314916; 642894, 3317039; 653466, 3298110; 650267,
3306241; 644151, 3313172; 646014, 3314943; 642796,
3317036; 653405, 3298412; 650280, 3306328; 644168,
3313523; 645921, 3314967; 642717, 3317028; 653400,
3298481; 650283, 3306394; 644331, 3313868; 645899,
3315009; 642632, 3317039; 653341, 3299402; 650256,
3306439; 644721, 3314357; 645939, 3315005; 642566,
3317047; 653307, 3299910; 650217, 3306474; 644992,
3314536; 645973, 3314996; 642452, 3317089; 653254,
3300674; 650166, 3306492; 645212, 3314638; 645995,
3315009; 642315, 3317200; 653222, 3301071; 650135,
3306492; 645379, 3314723; 645984, 3315026; 642127,
3317367; 653214, 3301113; 650069, 3306490; 645525,
3314789; 645974, 3315043; 642005, 3317565; 653185,
3301166; 649894, 3306466; 645645, 3314899; 646002,
3315045; 641695, 3317959; 653146, 3301209; 649145,
3306365; 645727, 3314932; 646040, 3315017; 641465,
3318319; 653077, 3301246; 649142, 3306397; 645754,
3314852; 646071, 3315037; 641349, 3318489; 653021,
3301248; 649146, 3306556; 645678, 3314735; 646061,
3315076; 641227, 3318671; 652929, 3301248; 649211,
3306658; 645706, 3314626; 646017, 3315121; 641042,
3318928; 652860, 3301238; 648998, 3306713; 645834,
3314579; 645959, 3315169; 640915, 3319131; 652825,
3301230; 648645, 3306761; 645878, 3314558; 645904,
3315178; 640809, 3319258; 652736, 3301198; 648493,
3306776; 645937, 3314498; 645925, 3315294; 640701,
3319420; 652691, 3301193; 648381, 3306807; 645976,
3314500; 645908, 3315438; 640603, 3319560; 652627,
3301211; 648218, 3306841; 645919, 3314561; 645908,
3315507; 640560, 3319624; 651997, 3301394; 647956,
3306950; 645800, 3314614; 645938, 3315688; 640513,
3319729; 651921, 3301420; 647750, 3307123; 645712,
3314658; 645927, 3315807; 640431, 3319893; 651878,
3301452; 647478, 3307375; 645703, 3314734; 645894,
3315930; 640211, 3320264; 651833, 3301500; 647206,
3307634; 645753, 3314782; 645885, 3316087; 640129,
3320386; 651799, 3301571; 647072, 3307769; 645767,
3314745; 645796, 3316261; 640050, 3320531; 651772,
3301661; 646989, 3307949; 645815, 3314767; 645680,
3316369; 639907, 3320700; 651751, 3301748; 646857,
3308067; 645868, 3314770; 645545, 3316457; 639748,
3320965; 651690, 3301992; 646738, 3308247; 645926,
3314792; 645397, 3316515; 639645, 3321063; 651680,
3302013; 646592, 3308551; 645911, 3314840; 645262,
3316544; 639513, 3321214; 651637, 3302058; 646455,
3308737; 645932, 3314850; 645148, 3316547; 639364,
3321373; 651619, 3302082; 646222, 3308979; 645998,
3314762; 645003, 3316552; 638968, 3321830; 651587,
3302206; 646474, 3309445; 646036, 3314727; 644907,
3316549; 638560, 3322338; 651450, 3302743; 646273,
3309542; 646079, 3314702; 644820, 3316554; 638354,
3322627; 651415, 3302873; 646046, 3309684; 646074,

3314649; 644683, 3316602; 638258, 3322746; 651399,
3302910; 645913, 3309844; 646087, 3314652; 644548,
3316639; 638118, 3322971; 651365, 3302971; 645780,
3310026; 646095, 3314703; 644357, 3316689; 637925,
3323243; 651227, 3303209; 645583, 3310262; 646133,
3314660; 644201, 3316734; 637798, 3323420; 651190,
3303267; 645404, 3310470; 646173, 3314693; 644026,
3316771; 637168, 3324370; 651061, 3303418; 645302,
3310602; 646160, 3314761; 643831, 3316811; 636697,
3325071; 650799, 3303735; 645173, 3310819; 646137,
3314812; 643637, 3316848; 636478, 3325413; 650701,
3303847; 645066, 3310995; 646095, 3314817; 643473,
3316859; 636269, 3325775; 650410, 3304235; 644909,
3311180; 646089, 3314862; 643362, 3316875; 636131,
3326077; 650240, 3304455; 644760, 3311373; 646086,
3314893; 643251, 3316898; 636028, 3326291; 635986,
3326336; 631191, 3332448; 626185, 3340774; 625604,
3345476; 627376, 3348394; 635963, 3326376; 631019,
3332601; 626172, 3340854; 625620, 3345540; 627347,
3348463; 635829, 3326550; 630831, 3332734; 626153,
3340907; 625646, 3345571; 627321, 3348548; 635699,
3326630; 630516, 3332908; 626150, 3340941; 625694,
3345585; 627279, 3348723; 635432, 3326712; 630304,
3333011; 626172, 3340962; 625744, 3345585; 627236,
3348868; 635173, 3326762; 630164, 3333056; 626177,
3340997; 625792, 3345598; 627175, 3349064; 634956,
3326825; 629989, 3333133; 626174, 3341047; 625855,
3345619; 627128, 3349223; 634699, 3326915; 629204,
3333588; 626148, 3341094; 626072, 3345722; 627075,
3349355; 634437, 3327005; 629093, 3333572; 626140,
3341153; 626130, 3345743; 627011, 3349511; 634292,
3327095; 628370, 3333975; 626137, 3341206; 626188,
3345770; 626948, 3349646; 634196, 3327185; 628227,
3334070; 626137, 3341256; 626241, 3345775; 626898,
3349754; 633987, 3327307; 628079, 3334186; 626137,
3341322; 626321, 3345791; 626855, 3349828; 633762,
3327384; 627920, 3334319; 626142, 3341364; 626382,
3345812; 626810, 3349921; 633569, 3327421; 627796,
3334488; 626137, 3341452; 626487, 3345844; 626734,
3350082; 633387, 3327453; 627569, 3334834; 626137,
3341534; 626575, 3345870; 626673, 3350167; 633276,
3327495; 627354, 3335197; 626132, 3341621; 626715,
3345926; 626607, 3350265; 633167, 3327580; 627309,
3335290; 626129, 3341698; 626789, 3345974; 626564,
3350344; 633085, 3327714; 627203, 3335541; 626116,
3341801; 626982, 3346082; 626554, 3350416; 633024,
3327847; 627293, 3335660; 626097, 3341901; 627112,
3346156; 626535, 3350511; 632985, 3327979; 627383,
3335845; 626087, 3341968; 627242, 3346228; 626519,
3350604; 632971, 3328127; 627611, 3336271; 626071,
3342103; 627337, 3346286; 626482, 3350646; 632993,
3328228; 627640, 3336390; 626071, 3342187; 627406,
3346310; 626376, 3350699; 633037, 3328339; 627658,
3336515; 626055, 3342243; 627517, 3346344; 626326,
3350757; 633096, 3328458; 627664, 3336673; 626037,
3342293; 627702, 3346405; 626284, 3350823; 633120,
3328529; 627658, 3336864; 626010, 3342343; 627935,
3346479; 626255, 3350934; 633109, 3328601; 627658,
3336991; 625992, 3342391; 628146, 3346553; 626231,
3351059; 633085, 3328736; 627624, 3337110; 625981,
3342465; 628244, 3346582; 626247, 3351231; 633053,
3328802; 627545, 3337271; 625973, 3342539; 628342,
3346603; 626284, 3351538; 633043, 3328895; 627256,
3337557; 625952, 3342648; 628345, 3346653; 626323,
3351744; 633022, 3328987; 627092, 3337753; 625941,
3342796; 628308, 3346704; 626339, 3351956; 633011,
3329096; 626994, 3337835; 625933, 3342941; 628226,
3346783; 626350, 3352194; 633000, 3329180; 626857,
3338012; 625925, 3343055; 628154, 3346886; 626339,
3352324; 632961, 3329299; 626769, 3338123; 625902,
3343211; 628014, 3347079; 626297, 3352482; 632926,
3329408; 626595, 3338303; 625883, 3343425; 627802,
3347413; 626220, 3352765; 632836, 3329768; 626513,
3338430; 625873, 3343529; 627742, 3347479; 626186,
3352911; 632760, 3330122; 626383, 3338692; 625813,
3344140; 627689, 3347564; 626091, 3353226; 632746,
3330228; 626293, 3338954; 625789, 3344410; 627641,
3347669; 625863, 3353744; 632728, 3330313; 626314,
3339594; 625770, 3344661; 627609, 3347725; 625686,
3354221; 632678, 3330374; 626328, 3339819; 625768,
3344801; 627540, 3347863; 625670, 3354430; 632609,
3330416; 626359, 3340063; 625760, 3344920; 627519,
3347908; 625733, 3354633; 632241, 3331149; 626357,
3340137; 625744, 3345016; 627493, 3347974; 625874,
3354861; 632006, 3331559; 626341, 3340216; 625670,
3345204; 627458, 3348098; 626016, 3355107; 631897,
3331749; 626314, 3340340; 625665, 3345251; 627443,
3348183; 626112, 3355313; 631844, 3331818; 626291,
3340425; 625662, 3345288; 627424, 3348252; 626157,
3355501; 631715, 3331921; 626248, 3340616; 625625,
3345344; 627413, 3348318; 626114, 3355671; 631471,
3332178; 626198, 3340698; 625606, 3345399; 627408,
3348352; 626003, 3355887; 625892, 3356012; 626988,
3362872; 620852, 3370228; 620569, 3378594; 621288,
3393373; 625696, 3356168; 627059, 3363002; 620823,
3370453; 620428, 3378890; 621399, 3393696; 625508,
3356261; 627048, 3363140; 620780, 3370694; 620301,
3379176; 621298, 3394037; 625355, 3356321; 626935,
3363277; 620757, 3370844; 620111, 3379615; 621224,
3394231; 625101, 3356406; 626752, 3363346; 620709,
3370987; 619995, 3379798; 621028, 3394725; 624768,
3356533; 626535, 3363388; 620627, 3371299; 619979,
3379860; 621010, 3394884; 624561, 3356631; 626233,
3363457; 620495, 3371585; 619978, 3379859; 621036,
3395080; 624363, 3356763; 626054, 3363507; 620378,
3371792; 619825, 3380275; 621071, 3395337; 624178,
3356909; 625733, 3363785; 620278, 3371982; 619722,
3380524; 621129, 3395635; 623289, 3357491; 625498,
3364058; 620145, 3372191; 619622, 3380763; 621161,
3395797; 623183, 3357581; 625419, 3364351; 619981,
3372403; 619476, 3380999; 621293, 3396278; 623043,
3357713; 625326, 3364598; 619875, 3372622; 619306,
3381361; 621317, 3396747; 622926, 3357864; 625284,
3364746; 619746, 3372895; 619200, 3381813; 621269,
3397173; 622873, 3357988; 625196, 3364984; 619666,
3373085; 619210, 3382109; 621169, 3397649; 622871,
3358142; 625133, 3365222; 619627, 3373239; 619320,
3382697; 620949, 3398123; 622939, 3358308; 625056,
3365412; 619571, 3373464; 619399, 3383092; 620650,
3398639; 623021, 3358441; 624892, 3365693; 619510,
3373691; 619439, 3383481; 620311, 3399041; 623156,
3358594; 624702, 3365891; 619473, 3373845; 619429,
3383920; 620079, 3399535; 623278, 3358737; 624479,
3366159; 619405, 3374160; 619446, 3384315; 619914,
3400102; 623394, 3358872; 624270, 3366320; 619320,
3374490; 619446, 3384418; 619869, 3400255; 623471,
3359052; 623992, 3366558; 619238, 3374699; 619458,
3384433; 619861, 3400253; 623519, 3359234; 623783,
3366823; 619193, 3374919; 619457, 3384433; 619868,
3400327; 623585, 3359441; 623601, 3367056; 619217,
3375104; 619584, 3384957; 619640, 3400773; 623656,
3359560; 623455, 3367325; 619330, 3375252; 619703,
3385534; 619457, 3401105; 623736, 3359666; 623424,
3367566; 619428, 3375366; 619716, 3385819; 619159,

3401333; 623815, 3359732; 623405, 3367878; 619627, 3375533; 619697, 3386192; 619022, 3401608; 623953, 3359793; 623426, 3368191; 619926, 3375707; 619586, 3386521; 619010, 3401951; 624096, 3359832; 623453, 3368460; 620270, 3375760; 619465, 3386827; 619068, 3402363; 624265, 3359885; 623434, 3368754; 620579, 3375734; 619354, 3387142; 619136, 3402654; 624429, 3359965; 623365, 3368953; 620878, 3375633; 619316, 3387603; 619216, 3403069; 624561, 3360065; 623193, 3369273; 621013, 3375636; 619430, 3387910; 619202, 3403302; 624688, 3360171; 623006, 3369439; 621241, 3375662; 619676, 3388248; 619102, 3403524; 624813, 3360280; 622714, 3369524; 621394, 3375734; 620015, 3388518; 618845, 3404038; 624916, 3360428; 622537, 3369532; 621577, 3375834; 620325, 3388648; 618689, 3404392; 625022, 3360637; 622415, 3369474; 621680, 3375985; 620510, 3388889; 618562, 3404644; 625127, 3360864; 622299, 3369355; 621730, 3376160; 620618, 3389230; 618475, 3404916; 625212, 3361049; 622087, 3369180; 621751, 3376387; 620587, 3389521; 618377, 3405369; 625310, 3361248; 621958, 3369111; 621733, 3376557; 620497, 3389899; 618268, 3405697; 625477, 3361494; 621794, 3369080; 621669, 3376808; 620235, 3390751; 618173, 3405951; 625641, 3361732; 621614, 3369090; 621548, 3377107; 620187, 3390997; 618057, 3406109; 625797, 3361917; 621426, 3369135; 621429, 3377306; 620139, 3391339; 617953, 3406255; 625972, 3362087; 621296, 3369220; 621296, 3377488; 620073, 3392336; 617726, 3406575; 626146, 3362248; 621161, 3369334; 621148, 3377671; 620126, 3392540; 617385, 3406948; 626376, 3362399; 621032, 3369469; 620997, 3377859; 620229, 3392667; 617012, 3407268; 626681, 3362579; 620899, 3369670; 620828, 3378065; 620587, 3392849; 616662, 3407512; 626868, 3362732; 620870, 3369918; 620727, 3378266; 621055, 3393069; 616265, 3407702; 615797, 3407959; 615575, 3408133; 615220, 3408451; 615099, 3408618; 614898, 3408768; 614323, 3409067; 614151, 3409173; 613956, 3409448; 613905, 3409755; 613985, 3410070; 614260, 3410409; 614554, 3410708; 614929, 3411049; 615030, 3411332; 615017, 3411557; 614900, 3411975; 614673, 3412383; 614255, 3412735; 613839, 3413036; 613408, 3413285; 613056, 3413584; 612826, 3413851; 612742, 3413986; 612633, 3414255; 612561, 3414561; 612585, 3414665; 612665, 3414729; 613011, 3414753; 613390, 3414765; 613692, 3414792; 613947, 3414860; 614170, 3415008; 614294, 3415147; 614425, 3415330; 614493, 3415529; 614505, 3415713; 614497, 3416029; 614518, 3416714; 614484, 3417219; 614499, 3417547; 614497, 3418034; 614574, 3418523; 614587, 3419005; 614539, 3419704; 614534, 3420407; 614558, 3421386; 614592, 3421889; 614536, 3422667; 614452, 3423252; 614362, 3424283; 614367, 3424675; 614346, 3425212; 614304, 3425633; 614208, 3426024; 614084, 3426572; 614089, 3426810; 614071, 3426879; 614074, 3426892; 614073, 3426892; 614073, 3427291; 614202, 3427646; 614318, 3427812; 614662, 3428146; 614759, 3428248; 614759, 3428249; 615011, 3428360; 615339, 3428453; 615619, 3428516; 616016, 3428582; 616315, 3428667; 616551, 3428866; 616741, 3429104; 616887, 3429397; 616955, 3429720; 617093, 3430154; 617241, 3430530; 617426, 3430847; 617606, 3431085; 617768, 3431231; 618220, 3431485; 618937, 3431821; 619265, 3432093; 619429, 3432265; 619548, 3432382; 619651, 3432384; 619771, 3432387; 619863, 3432366; 619964, 3432342; 620040, 3432284; 620101, 3432210; 620181, 3432104; 620265, 3432041; 620535, 3431940; 620787, 3431845; 621041, 3431681; 621313, 3431493; 621453, 3431395; 621631, 3431265; 621760, 3431186; 621887, 3431099; 622094, 3431032; 622260, 3430982; 622385, 3430980; 622678, 3431022; 622948, 3431070; 623065, 3431117; 623255, 3431289; 623334, 3431437; 623419, 3431670; 623446, 3431757; 623530, 3431990; 623602, 3432109; 623692, 3432226; 623811, 3432300; 623962, 3432377; 624152, 3432456; 624411, 3432472; 624737, 3432448; 624930, 3432387; 625184, 3432321; 625406, 3432226; 625650, 3432072; 626123, 3431776; 627070, 3431218.

(ii) Note: Map of Unit 2, Upper Atchafalaya River Basin (Map 3), follows:

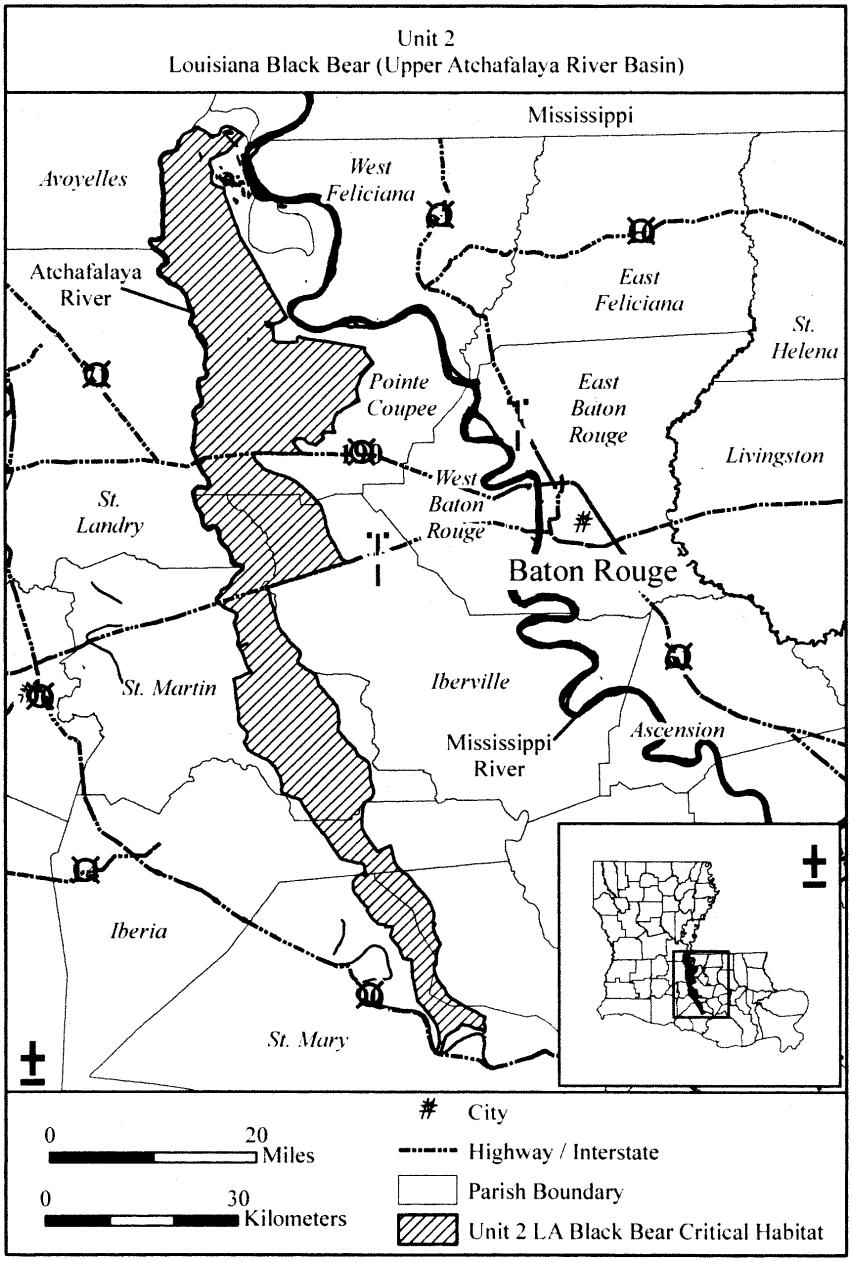

(8) Unit 3: Lower Atchafalaya River Basin. Iberia and St. Mary Parishes, Louisiana.

(i) From USGS 1:24,000 scale digital orthophoto quarter-quadrangles: Belle Isle NE; Belle Isle NW; Belle Isle SE; Centerville SW; Delcambre SE; Ellerslie NE; Ellerslie NW; Ellerslie SE; Franklin NE; Franklin NW; Franklin SE; Franklin SW; Jeanerette SW;

Kemper NE; Kemper NW; Kemper SE; Kemper SW; Morgan City NW; Morgan City SW; New Iberia South SE; New Iberia South SW; North Bend NE; North Bend NW; North Bend SE; North Bend SW; Patterson NW; Patterson SE; Patterson SW; Point Chevreuil NE; Weeks NE; Weeks NW; Weeks SE; Weeks SW; Louisiana. Land bounded by the following UTM Zone 15N, North American Datum of 1983 (NAD83) coordinates (E, N): 669586, 3283741; 669490, 3283653; 669463, 3283702; 669445, 3283673; 669416, 3283622; 669405, 3283616; 669386, 3283618; 669315, 3283664; 669301, 3283673; 669290, 3283668; 669253, 3283668; 669241, 3283674; 669261, 3283755; 669265, 3283781; 669267, 3283889; 669268, 3283890; 669586, 3283741; 609762, 3311410; 609778, 3311404; 609783, 3311405; 609784, 3311401; 609803, 3311403; 609822, 3311403; 609823, 3311363; 609841, 3311319; 609855, 3311292; 609883, 3311253; 609900, 3311233; 609904, 3311216; 609912, 3311178; 609965, 3311193; 610038, 3311216; 610100, 3311230; 610151, 3311240; 610163, 3311243; 610164, 3311258; 610163, 3311276; 610157, 3311298; 610143, 3311324; 610143, 3311340; 610152, 3311352; 610172, 3311336; 610183, 3311313; 610201, 3311296; 610219, 3311282; 610329, 3311060; 610344, 3311044; 610358, 3311046; 610454, 3311164; 610483, 3311132; 610516, 3311098; 610658, 3311126; 610730, 3311149; 610772, 3311057; 610562, 3310951; 610692, 3310771; 610706, 3310769; 611074, 3310949; 611095, 3310914; 610966, 3310846; 611086, 3310627; 611106, 3310620; 611144, 3310623; 611185, 3310632; 611229, 3310647; 611271, 3310667; 611334, 3310699; 611353, 3310648; 611368, 3310611; 611395, 3310550; 611405, 3310517; 611422, 3310491; 611477, 3310500; 611522, 3310511; 611569, 3310527; 611584, 3310532; 611596, 3310539; 611619, 3310547; 611631, 3310577; 611629, 3310607; 611617, 3310637; 611603, 3310641; 611592, 3310661; 611577, 3310689; 611558, 3310729; 611525, 3310761; 611500, 3310786; 611402, 3310850; 611450, 3310891; 611506, 3310929; 611572, 3310963; 611601, 3310945; 611608, 3310939; 611607, 3310932; 611607, 3310918; 611614, 3310907; 611623, 3310906; 611634, 3310910; 611636, 3310912; 611640, 3310909; 611671, 3310881; 611677, 3310868; 611673, 3310855; 611675, 3310830; 611697, 3310819; 611700, 3310807; 611691, 3310800; 611686, 3310800; 611680, 3310797; 611679, 3310787; 611681, 3310778; 611688, 3310772; 611688, 3310765; 611693, 3310761; 611699, 3310765; 611702, 3310769; 611711, 3310772; 611727, 3310782; 611742, 3310786; 611755, 3310788; 611763, 3310780; 611766, 3310764; 611766, 3310748; 611768, 3310735; 611812, 3310810; 611820, 3310818; 611822, 3310819; 611828, 3310830; 611826, 3310842; 611820, 3310852; 611813, 3310861; 611812, 3310861; 611809, 3310855; 611803, 3310842; 611787, 3310845; 611781, 3310856; 611781, 3310873; 611791, 3310876; 611798, 3310886; 611812, 3310905; 612177, 3310786; 612224, 3310851; 612316, 3310898; 612533, 3310460; 612595, 3310210; 612609, 3310167; 612785, 3309826; 613052, 3309272; 613228, 3309259; 613228, 3309167; 613374, 3309155; 613377, 3308952; 613256, 3308971; 612968, 3307838; 613160, 3307840; 613181, 3307979; 613178, 3307997; 613178, 3308031; 613184, 3308049; 613200, 3308064; 613211, 3308086; 613222, 3308100; 613242, 3308099; 613260, 3308097; 613280, 3308074; 613298, 3308053; 613307, 3308029; 613319, 3307990; 613330, 3307973; 613350, 3307975; 613382, 3307990; 613413, 3308015; 613443, 3308050; 613465, 3308071; 613489, 3308085; 613525, 3308101; 613554, 3308123; 613582, 3308146; 613592, 3308168; 613592, 3308190; 613583, 3308207; 613570, 3308221; 613552, 3308232; 613537, 3308251; 613521, 3308272; 613514, 3308295; 613510, 3308312; 613511, 3308335; 613528, 3308355; 613543, 3308374; 613568, 3308387; 613595, 3308396; 613630, 3308413; 613650, 3308431; 613644, 3308455; 613637, 3308481; 613629, 3308510; 613608, 3308554; 613588, 3308587; 613581, 3308626; 613577, 3308657; 613585, 3308684; 613604, 3308707; 613622, 3308729; 613644, 3308745; 613669, 3308751; 613710, 3308751; 613738, 3308749; 613753, 3308749; 613751, 3308725; 613725, 3308729; 613689, 3308735; 613662, 3308732; 613644, 3308722; 613631, 3308704; 613619, 3308683; 613608, 3308649; 613606, 3308626; 613618, 3308587; 613638, 3308549; 613658, 3308503; 613679, 3308454; 613682, 3308427; 613679, 3308404; 613660, 3308392; 613633, 3308380; 613609, 3308373; 613570, 3308355; 613550, 3308338; 613534, 3308311; 613542, 3308289; 613570, 3308269; 613592, 3308254; 613612, 3308238; 613631, 3308208; 613635, 3308177; 613624, 3308148; 613609, 3308123; 613588, 3308104; 613570, 3308089; 613548, 3308077; 613520, 3308065; 613491, 3308051; 613473, 3308032; 613455, 3308013; 613438, 3307993; 613420, 3307978; 613402, 3307959; 613388, 3307943; 613363, 3307936; 613333, 3307935; 613312, 3307941; 613289, 3307962; 613280, 3307983; 613272, 3308016; 613258, 3308045; 613245, 3308054; 613231, 3308060; 613218, 3308050; 613213, 3308019; 613218, 3307977; 613429, 3307823; 614212, 3308886; 614456, 3308891; 614451, 3309046; 615053, 3309018; 615110, 3308968; 615135, 3308927; 615140, 3308889; 615110, 3308754; 615103, 3308698; 615145, 3308695; 615218, 3308619; 615428, 3308317; 615608, 3307984; 615623, 3307975; 615690, 3307992; 615770, 3308015; 615961, 3308101; 616160, 3308197; 616364, 3308280; 616425, 3308306; 616450, 3308315; 616478, 3308322; 616512, 3308334; 616567, 3308356; 616593, 3308316; 616624, 3308282; 616648, 3308253; 616679, 3308217; 616712, 3308168; 616795, 3308063; 616927, 3307896; 617018, 3307777; 617024, 3307766; 617034, 3307750; 617040, 3307728; 617037, 3307707; 617025, 3307669; 617025, 3307649; 617035, 3307611; 617059, 3307590; 617086, 3307571; 617143, 3307546; 617175, 3307539; 617206, 3307536; 617225, 3307550; 617251, 3307557; 617284, 3307557; 617318, 3307558; 617359, 3307580; 617365, 3307556; 617417, 3306097; 617417, 3306004; 617403, 3305843; 617409, 3305782; 617475, 3305782; 617542, 3305784; 617794, 3305786; 617989, 3305795; 618069, 3305792; 618103, 3305792; 618124, 3305782; 618146, 3305773; 618167, 3305784; 618186, 3305797; 618222, 3305797; 618262, 3305797; 618423, 3305799; 618569, 3305797; 618823, 3305805; 619318, 3305818; 619363, 3305835; 619392, 3305888; 619409, 3305966; 619407, 3306025; 619399, 3306095; 619399, 3306095; 619385, 3306138; 619363, 3306213; 619306, 3306369; 619209, 3306648; 619170, 3306752; 619157, 3306773; 619141, 3306790; 619067, 3306933; 618996, 3307074; 618965, 3307127; 618945, 3307151; 618924, 3307164; 618908, 3307175; 618905, 3307299; 618907, 3307803; 618917, 3307808; 619228, 3307594; 619266, 3307568; 619363, 3307528; 619365, 3307422; 619710, 3307438; 619832, 3307440; 619836, 3307005; 619836, 3306708; 619851, 3306681; 619850, 3306374; 619850, 3306190; 620350, 3305932; 620390, 3306167; 620506, 3306145; 620516, 3306132; 620528, 3306095; 620536, 3306038; 620543, 3305988; 620562,

3305973; 620635, 3305949; 620685, 3305928; 620735, 3305908; 620785, 3305889; 620795, 3305875; 620807, 3305850; 620812, 3305809; 620814, 3305751; 620812, 3305719; 620815, 3305720; 620812, 3305711; 620829, 3305688; 620871, 3305674; 620949, 3305647; 621024, 3305597; 621055, 3305577; 621090, 3305564; 621067, 3305547; 621011, 3305518; 620981, 3305502; 620963, 3305488; 620952, 3305474; 620953, 3305443; 620953, 3305406; 620959, 3305376; 620970, 3305347; 620980, 3305320; 620998, 3305307; 621008, 3305290; 621003, 3305246; 621007, 3305228; 621036, 3304841; 621034, 3304824; 621025, 3304807; 620981, 3304717; 620979, 3304700; 621018, 3304457; 621062, 3304090; 621620, 3304119; 621629, 3304108; 621625, 3304083; 621572, 3304050; 621135, 3303792; 621114, 3303780; 621107, 3303756; 621107, 3303506; 621112, 3303487; 621133, 3303475; 621481, 3303334; 621543, 3303301; 621624, 3303231; 622084, 3302822; 622130, 3302798; 622506, 3302723; 622558, 3303109; 622618, 3303542; 622704, 3304174; 622760, 3304631; 623517, 3304663; 623534, 3304668; 623545, 3304680; 623547, 3304703; 623544, 3304790; 623542, 3304810; 623551, 3304812; 623562, 3304810; 623641, 3304796; 623747, 3304778; 623741, 3305237; 623743, 3305481; 623789, 3305485; 623811, 3305496; 623902, 3305498; 623957, 3305543; 623959, 3305338; 624063, 3305344; 624069, 3304738; 623996, 3304738; 623974, 3304730; 623959, 3304714; 623941, 3304702; 623912, 3304693; 623599, 3304638; 623610, 3304305; 623976, 3304291; 623980, 3304224; 623609, 3304089; 623614, 3304055; 623629, 3304049; 623640, 3304046; 623627, 3303808; 623630, 3303747; 623637, 3303658; 623643, 3303610; 623643, 3303572; 623640, 3303541; 623640, 3303513; 623650, 3303468; 623661, 3303428; 623672, 3303410; 623691, 3303403; 623753, 3303389; 624068, 3303366; 624104, 3303363; 624133, 3303365; 624182, 3303357; 624299, 3303339; 624793, 3303284; 625149, 3304020; 625240, 3304221; 626172, 3304232; 626181, 3303845; 626418, 3303850; 626416, 3303757; 626390, 3303745; 626355, 3303724; 626330, 3303713; 626314, 3303701; 626300, 3303685; 626269, 3303671; 626234, 3303664; 626205, 3303658; 626171, 3303652; 626141, 3303647; 626116, 3303646; 626100, 3303642; 626077, 3303635; 626055, 3303627; 626037, 3303621; 626012, 3303609; 625996, 3303593; 625981, 3303586; 625944, 3303582; 625898, 3303577; 625837, 3303568; 625771, 3303565; 625776, 3303451; 625799, 3303441; 626030, 3303435; 626091, 3303179; 626087, 3303168; 626071, 3303163; 626047, 3303158; 626045, 3303155; 626051, 3303134; 626102, 3303005; 626099, 3303000; 626057, 3302995; 626045, 3302988; 626057, 3302634; 626053, 3302620; 626028, 3302618; 625652, 3302611; 625656, 3302246; 625669, 3302241; 626082, 3302242; 626737, 3302250; 627267, 3302251; 627284, 3302242; 627296, 3301825; 627647, 3301829; 627583, 3301259; 627650, 3301294; 627714, 3301329; 627786, 3301368; 628119, 3301239; 628124, 3301197; 628131, 3301173; 628143, 3301151; 628320, 3301156; 628314, 3301118; 628304, 3301079; 628269, 3301016; 628240, 3300947; 628234, 3300926; 628336, 3300861; 628207, 3300600; 628152, 3300624; 628155, 3300507; 628076, 3300362; 628509, 3300119; 628738, 3299992; 628821, 3299946; 628842, 3299934; 628869, 3299954; 628905, 3299976; 628971, 3300013; 629106, 3300084; 629175, 3300120; 629223, 3300145; 629260, 3300168; 629312, 3300128; 629421, 3300064; 629438, 3300056; 629471, 3300056; 629509, 3300056; 629527, 3300056; 629539, 3300051; 629546, 3300039; 629558, 3300028; 629635, 3300223; 629683, 3300351; 629717, 3300438; 629736, 3300486; 629765, 3300532; 629801, 3300576; 629847, 3300613; 629894, 3300642; 629942, 3300662; 630005, 3300674; 630096, 3300682; 630547, 3300706; 630781, 3300720; 630863, 3300725; 630861, 3300748; 632077, 3300823; 632898, 3300835; 632892, 3300363; 632807, 3300360; 632637, 3300102; 632516, 3300105; 632510, 3299922; 632425, 3299737; 632291, 3299734; 632151, 3299752; 631884, 3299543; 631823, 3299288; 632200, 3299254; 632112, 3298855; 632230, 3298849; 632364, 3298846; 632452, 3298815; 632498, 3298970; 632507, 3298955; 632513, 3298919; 632549, 3298903; 632586, 3298891; 632640, 3299122; 632598, 3299143; 632546, 3299171; 632522, 3299198; 632537, 3299228; 632558, 3299225; 632574, 3299204; 632656, 3299168; 632695, 3299137; 632777, 3299137; 632774, 3299049; 632820, 3298994; 632823, 3298952; 632801, 3298919; 632783, 3298909; 632765, 3298906; 632756, 3298885; 632795, 3298779; 632853, 3298712; 632874, 3298666; 632889, 3298645; 633014, 3298639; 633011, 3299289; 633020, 3299350; 633008, 3299447; 632999, 3299520; 633002, 3299563; 633139, 3299572; 633205, 3299590; 633445, 3299620; 633739, 3299611; 633791, 3299605; 634022, 3299523; 634236, 3299566; 634282, 3299581; 634288, 3299638; 634264, 3299666; 634251, 3299720; 634245, 3299769; 634215, 3299806; 634212, 3299848; 634239, 3299863; 634242, 3299906; 634218, 3299954; 634188, 3300009; 634154, 3300059; 634142, 3300120; 634151, 3300178; 634139, 3300217; 634106, 3300263; 634127, 3300278; 634182, 3300232; 634182, 3300196; 634182, 3300172; 634428, 3300153; 634443, 3299877; 634747, 3299925; 634728, 3300129; 634783, 3300132; 634762, 3300454; 634833, 3300454; 634836, 3300323; 634942, 3300323; 634945, 3300396; 635021, 3300396; 635030, 3300326; 635191, 3300333; 635194, 3300415; 635267, 3300411; 635261, 3300497; 635364, 3300500; 635376, 3300287; 635501, 3300296; 635549, 3298905; 635677, 3298899; 635698, 3298981; 635738, 3299069; 635805, 3299142; 635917, 3299196; 636066, 3299285; 636172, 3299312; 636598, 3299534; 636598, 3299795; 636559, 3299843; 636510, 3299895; 636465, 3299953; 636440, 3300004; 636592, 3300041; 636596, 3300661; 636669, 3300664; 636696, 3300254; 636723, 3300245; 636741, 3300276; 636876, 3300290; 636939, 3300303; 637011, 3299780; 637093, 3299870; 637138, 3299929; 637183, 3299987; 637260, 3300055; 637287, 3300109; 637332, 3300109; 637381, 3300163; 637454, 3300168; 637688, 3299848; 637905, 3299906; 638026, 3299983; 638099, 3300015; 638139, 3300028; 638477, 3299577; 638906, 3299947; 639351, 3299694; 639448, 3299535; 639665, 3299398; 639812, 3299240; 640165, 3299019; 640307, 3299240; 640460, 3299198; 640734, 3299156; 640976, 3299003; 641019, 3299056; 641240, 3298882; 641287, 3298766; 641398, 3298297; 641487, 3297907; 641298, 3297886; 641314, 3297781; 641293, 3297702; 641293, 3297559; 641145, 3297549; 641161, 3297249; 640940, 3297222; 640955, 3297054; 640866, 3297038; 640855, 3296938; 640829, 3296832; 640766, 3296722; 640760, 3296622; 640755, 3296495; 640773, 3296405; 640871, 3296405; 640904, 3296382; 640950, 3296394; 640957, 3296394; 640955, 3296209; 640838, 3296194; 640860, 3296030; 640862, 3296025; 640861, 3296011; 640863, 3295984; 640879, 3295944; 640893, 3295931; 640910, 3295907; 640963, 3295821; 640977, 3295788; 641008, 3295737; 641018, 3295707; 641057, 3295703; 641079, 3295719; 641116, 3295713; 641156, 3295715; 641163, 3295725; 641242, 3295364; 641287, 3295370; 641385,

3295407; 641495, 3295442; 641579, 3295470; 641622,
3295480; 641677, 3295535; 641698, 3295565; 641773,
3295525; 641858, 3295472; 641944, 3295427; 641987,
3295431; 642085, 3295387; 642172, 3295345; 642163,
3295009; 642204, 3294820; 642262, 3294541; 642311,
3294311; 642270, 3293802; 642377, 3293777; 642401,
3293741; 642409, 3293673; 642471, 3293581; 642602,
3293612; 642659, 3293702; 642664, 3293703; 642598,
3294408; 642779, 3294465; 642720, 3294815; 642763,
3294842; 642887, 3294831; 642876, 3294895; 642839,
3295003; 642817, 3295078; 642747, 3295127; 642873,
3295239; 642952, 3295247; 643087, 3295317; 643253,
3295030; 643199, 3294998; 643269, 3294815; 643382,
3294885; 643431, 3294852; 643501, 3294756; 643791,
3294960; 643877, 3294928; 644674, 3294486; 644588,
3294400; 644685, 3294379; 644604, 3294271; 644604,
3294126; 644523, 3294067; 644518, 3294018; 644582,
3293954; 644539, 3293911; 644728, 3293798; 644889,
3293986; 645077, 3293828; 645474, 3293457; 645855,
3293869; 645868, 3293848; 645707, 3293599; 645899,
3293490; 645938, 3293538; 646083, 3293459; 646065,
3293411; 646096, 3293358; 646192, 3293310; 646367,
3293258; 646428, 3293252; 646227, 3292720; 646251,
3292706; 646213, 3292643; 646335, 3292568; 646377,
3292540; 646349, 3292462; 646448, 3292387; 646434,
3292333; 646591, 3292234; 646666, 3292380; 647115,
3292177; 647097, 3292073; 647403, 3291977; 647435,
3292009; 647880, 3291913; 647882, 3291917; 647943,
3291895; 647963, 3292053; 648154, 3292006; 648159,
3292045; 648185, 3292068; 648432, 3292073; 648803,
3291899; 648796, 3291867; 648956, 3291810; 648952,
3291756; 649013, 3291732; 648999, 3291603; 649262,
3291557; 649301, 3291707; 649583, 3291642; 649622,
3291803; 649739, 3291778; 649771, 3291853; 650067,
3291646; 650121, 3291888; 650217, 3291881; 650206,
3291806; 650316, 3291781; 650416, 3291966; 650460,
3291968; 650504, 3291933; 650318, 3291462; 650313,
3291459; 651159, 3290816; 651159, 3290877; 651333,
3290761; 651368, 3290871; 651836, 3290775; 651862,
3290865; 651903, 3290823; 651880, 3290648; 651865,
3290552; 651852, 3290510; 651815, 3290312; 651921,
3290229; 651909, 3290025; 651976, 3290007; 651968,
3289862; 652004, 3289851; 652015, 3289745; 652020,
3289613; 652320, 3289443; 652374, 3289404; 652654,
3289394; 652899, 3289259; 652902, 3289417; 653065,
3289313; 653182, 3289452; 653290, 3289507; 653308,
3289572; 653398, 3289580; 653417, 3289691; 653541,
3289575; 653655, 3289391; 653913, 3288941; 654058,
3288729; 654177, 3288607; 654976, 3288053; 655902,
3287319; 655781, 3287248; 655615, 3287375; 655513,
3287321; 655674, 3287185; 655484, 3287102; 655254,
3287326; 655171, 3287282; 655210, 3287234; 655059,
3287155; 655152, 3286936; 654722, 3286711; 654790,
3286633; 655078, 3286750; 655103, 3286658; 654995,
3286619; 655034, 3286550; 655952, 3286902; 655976,
3286824; 656001, 3286746; 656040, 3286706; 656055,
3286628; 656055, 3286560; 656059, 3286511; 656147,
3286404; 656016, 3286277; 655908, 3286179; 655815,
3286067; 655723, 3285935; 655654, 3285886; 655884,
3285750; 655869, 3285730; 656045, 3285550; 655708,
3285140; 655703, 3285047; 656035, 3285081; 656167,
3285296; 656196, 3285286; 656509, 3285164; 656665,
3285516; 656401, 3285638; 656716, 3286097; 656751,
3286102; 656774, 3286166; 656877, 3286373; 657008,
3286623; 657184, 3286570; 657366, 3286509; 657528,
3286455; 657583, 3286439; 657662, 3286419; 657661,
3286418; 657683, 3286414; 657764, 3286398; 657883,
3286379; 658022, 3286368; 658206, 3286356; 658438,
3286343; 658583, 3286337; 658759, 3286325; 658976,
3286296; 659151, 3286268; 659787, 3286180; 659778,
3286078; 659788, 3286043; 659692, 3285983; 659656,
3285856; 659673, 3285837; 659807, 3285818; 659775,
3285720; 659833, 3285706; 660163, 3285649; 660175,
3285669; 660188, 3285753; 660209, 3285754; 660209,
3285604; 660223, 3285599; 660236, 3285542; 660251,
3285544; 660252, 3285562; 660452, 3285536; 660450,
3285803; 660491, 3285800; 660492, 3285848; 660447,
3285842; 660445, 3285848; 660423, 3285850; 660419,
3285952; 660230, 3285991; 660227, 3285997; 660222,
3285999; 660222, 3286127; 661769, 3285881; 662790,
3285704; 662875, 3285555; 662811, 3285511; 662816,
3285502; 662836, 3285493; 662844, 3285471; 662838,
3285460; 662840, 3285427; 662838, 3285403; 662842,
3285385; 662886, 3285304; 662752, 3285220; 662735,
3285244; 662739, 3285271; 662724, 3285273; 662686,
3285258; 662611, 3285385; 662770, 3285484; 662774,
3285500; 662719, 3285583; 662587, 3285513; 662565,
3285376; 662466, 3285403; 662479, 3285363; 662620,
3285124; 662374, 3284950; 662358, 3285000; 662358,
3285016; 662323, 3285069; 662310, 3285069; 662281,
3285058; 662306, 3284998; 662290, 3284972; 662312,
3284945; 662341, 3284912; 662253, 3284846; 662301,
3284747; 662411, 3284816; 662473, 3284706; 662515,
3284728; 662598, 3284620; 662895, 3284827; 663003,
3284670; 663139, 3284767; 663229, 3284651; 662671,
3284215; 662622, 3284178; 662587, 3284154; 662550,
3284198; 662383, 3284068; 662420, 3284011; 662455,
3283993; 662486, 3283973; 662526, 3283986; 662583,
3284013; 662649, 3284077; 662732, 3284006; 663207,
3284391; 663342, 3284266; 663474, 3284376; 663670,
3284338; 664075, 3284719; 664163, 3284618; 663921,
3284279; 664013, 3284252; 663941, 3284180; 663870,
3284149; 663791, 3284132; 663727, 3284136; 663683,
3284143; 663615, 3284158; 663562, 3284169; 663479,
3284191; 663098, 3283840; 663298, 3283619; 663322,
3283640; 663345, 3283712; 663231, 3283834; 663506,
3284083; 663538, 3284076; 663583, 3284066; 663642,
3284055; 663653, 3284087; 663672, 3284127; 663736,
3284116; 663798, 3284116; 663851, 3284123; 663903,
3284140; 663945, 3284162; 664037, 3284255; 664218,
3284206; 663826, 3283777; 663694, 3283901; 663296,
3283362; 663391, 3283262; 663301, 3283141; 663411,
3283006; 663870, 3283512; 663914, 3283477; 663956,
3283523; 663996, 3283488; 663763, 3283224; 663785,
3283200; 663800, 3283176; 663822, 3283174; 663855,
3283180; 663857, 3283209; 663844, 3283240; 663829,
3283270; 663923, 3283385; 664103, 3283204; 664152,
3283253; 664194, 3283213; 664229, 3283156; 664211,
3283070; 664191, 3283035; 664163, 3282984; 664174,
3282965; 664224, 3282973; 664286, 3282976; 664355,
3282956; 664393, 3283028; 664511, 3283006; 664536,
3283061; 664591, 3283035; 664615, 3283020; 664654,
3282953; 664663, 3282913; 664608, 3282658; 664573,
3282565; 664549, 3282535; 664553, 3282519; 664595,
3282532; 664624, 3282614; 664652, 3282697; 664661,
3282748; 664661, 3282794; 664661, 3282840; 664674,
3282882; 664698, 3282968; 664881, 3282906; 664828,
3282660; 664791, 3282535; 664723, 3282486; 664692,
3282475; 664643, 3282486; 664613, 3282405; 664582,
3282343; 664577, 3282299; 664569, 3282262; 664575,
3282195; 664582, 3282153; 664586, 3282100; 664562,
3282030; 664544, 3281973; 664591, 3281940; 664676,
3281916; 664751, 3281900; 664771, 3281896; 664789,
3281944; 664806, 3281962; 664852, 3282001; 664894,

3282041; 664907, 3282129; 664907, 3282204; 664921,
3282278; 664960, 3282300; 665044, 3282287; 665068,
3282294; 665066, 3282355; 665092, 3282388; 665112,
3282424; 665119, 3282468; 665114, 3282509; 665209,
3283174; 665314, 3284000; 665286, 3284004; 665317,
3284226; 665418, 3284215; 665438, 3284310; 665616,
3284282; 665752, 3284277; 665759, 3284243; 665754,
3284206; 665745, 3284087; 665704, 3283858; 665734,
3283845; 665804, 3283853; 665873, 3283866; 665938,
3283880; 665972, 3283877; 666015, 3283880; 666033,
3283875; 666039, 3283830; 666087, 3283835; 666087,
3283900; 666128, 3283908; 666279, 3283937; 666269,
3283987; 666252, 3284006; 666250, 3284038; 666248,
3284061; 666246, 3284091; 666239, 3284139; 666228,
3284184; 666220, 3284228; 666237, 3284232; 666251,
3284177; 666255, 3284147; 666265, 3284120; 666277,
3284104; 666286, 3284099; 666327, 3283914; 666351,
3283841; 666395, 3283791; 666593, 3283884; 666600,
3283871; 666410, 3283777; 666431, 3283753; 666543,
3283813; 666560, 3283782; 666535, 3283757; 666549,
3283724; 666509, 3283703; 666500, 3283713; 666522,
3283732; 666512, 3283743; 666458, 3283710; 666509,
3283615; 666546, 3283593; 666583, 3283594; 666625,
3283605; 666691, 3283622; 666738, 3283639; 666770,
3283649; 666936, 3283820; 666930, 3283852; 666786,
3283796; 666910, 3283894; 666855, 3284022; 667079,
3284061; 667059, 3284132; 666821, 3284080; 666727,
3284242; 666691, 3284320; 666700, 3284326; 666824,
3284099; 666850, 3284115; 666744, 3284293; 666760,
3284299; 666870, 3284108; 666896, 3284121; 666754,
3284357; 666761, 3284368; 666916, 3284121; 666960,
3284132; 666959, 3284141; 666797, 3284402; 666808,
3284404; 666977, 3284137; 666992, 3284144; 666996,
3284150; 666900, 3284297; 666909, 3284302; 667016,
3284143; 667028, 3284144; 667039, 3284148; 666910,
3284340; 666923, 3284343; 667047, 3284172; 667095,
3284254; 667131, 3284331; 667111, 3284345; 667188,
3284455; 667227, 3284479; 667264, 3284537; 667389,
3284572; 667390, 3284597; 667639, 3284656; 667634,
3284709; 668470, 3284932; 669015, 3285050; 669035,
3284975; 669054, 3284945; 669115, 3284724; 669239,
3284764; 669144, 3285070; 669046, 3285049; 669025,
3285064; 669023, 3285088; 668973, 3285200; 669273,
3285296; 669544, 3285373; 669649, 3285399; 670426,
3285579; 671128, 3285751; 671141, 3285754; 671173,
3285652; 671415, 3285708; 671513, 3285733; 671511,
3285792; 671613, 3285799; 671718, 3285729; 671673,
3285714; 671780, 3285641; 671802, 3285574; 671933,
3285608; 671962, 3285587; 672018, 3285482; 671936,
3285360; 671936, 3285358; 671928, 3285353; 671892,
3285319; 671865, 3285381; 671610, 3285301; 671664,
3285268; 671738, 3285301; 671732, 3285261; 671750,
3285261; 671761, 3285278; 671828, 3285280; 671850,
3285250; 671857, 3285224; 671869, 3285167; 671773,
3285022; 671906, 3284961; 671877, 3284901; 671729,
3284955; 671689, 3284894; 671571, 3284724; 671664,
3284692; 671653, 3284660; 671596, 3284672; 671574,
3284670; 671542, 3284682; 671402, 3284479; 671595,
3284403; 671525, 3284348; 671467, 3284370; 671397,
3284397; 671347, 3284400; 671362, 3284380; 671342,
3284294; 671377, 3284247; 671319, 3284214; 671180,
3284123; 671131, 3284070; 671123, 3284063; 671102,
3284084; 671061, 3284147; 671038, 3284179; 671007,
3284171; 671032, 3284107; 671051, 3284057; 671057,
3284013; 670928, 3283945; 670697, 3283651; 670674,
3283618; 670612, 3283650; 670548, 3283560; 670525,
3283558; 670505, 3283541; 670479, 3283497; 670385,
3283308; 670349, 3283331; 670318, 3283301; 670054,
3282799; 670019, 3282786; 670003, 3283123; 670002,
3283122; 670001, 3283277; 669969, 3283284; 669951,
3283293; 669915, 3283295; 669892, 3283287; 669876,
3283283; 669859, 3283302; 669807, 3283290; 669772,
3283285; 669751, 3283285; 669729, 3283287; 669722,
3283278; 669722, 3283260; 669738, 3283235; 669734,
3283223; 669727, 3283211; 669726, 3283191; 669736,
3283181; 669752, 3283171; 669773, 3283176; 669784,
3283185; 669804, 3283183; 669818, 3283174; 669829,
3283160; 669835, 3283144; 669844, 3283119; 669849,
3283099; 669851, 3283079; 669853, 3283052; 669854,
3283044; 669830, 3283030; 669814, 3283005; 669829,
3282983; 669842, 3282945; 669840, 3282938; 669829,
3282933; 669822, 3282925; 669811, 3282925; 669800,
3282923; 669784, 3282919; 669772, 3282923; 669761,
3282931; 669756, 3282936; 669742, 3282943; 669736,
3282954; 669739, 3282960; 669740, 3282969; 669730,
3282975; 669722, 3282981; 669726, 3282991; 669730,
3283006; 669729, 3283018; 669718, 3283013; 669713,
3283023; 669712, 3283035; 669711, 3283047; 669718,
3283057; 669720, 3283068; 669713, 3283071; 669700,
3283069; 669695, 3283065; 669675, 3283077; 669672,
3283075; 669654, 3283075; 669647, 3283079; 669644,
3283092; 669629, 3283091; 669622, 3283088; 669616,
3283081; 669608, 3283077; 669594, 3283076; 669580,
3283082; 669565, 3283095; 669562, 3283084; 669561,
3283072; 669554, 3283067; 669547, 3283062; 669541,
3283047; 669530, 3283045; 669520, 3283053; 669511,
3283048; 669497, 3283055; 669493, 3283060; 669485,
3283062; 669478, 3283060; 669463, 3283058; 669453,
3283067; 669447, 3283071; 669436, 3283071; 669432,
3283077; 669434, 3283086; 669436, 3283097; 669437,
3283106; 669432, 3283113; 669425, 3283115; 669419,
3283121; 669419, 3283135; 669420, 3283143; 669418,
3283158; 669417, 3283161; 669421, 3283180; 669472,
3283179; 669423, 3283234; 669418, 3283249; 669402,
3283259; 669407, 3283276; 669377, 3283276; 669375,
3283296; 669375, 3283304; 669379, 3283317; 669376,
3283330; 669376, 3283342; 669379, 3283355; 669380,
3283365; 669374, 3283378; 669370, 3283389; 669377,
3283403; 669385, 3283408; 669396, 3283420; 669409,
3283428; 669415, 3283429; 669421, 3283437; 669437,
3283440; 669444, 3283448; 669453, 3283451; 669461,
3283455; 669461, 3283459; 669472, 3283468; 669469,
3283481; 669463, 3283488; 669491, 3283510; 669489,
3283521; 669493, 3283529; 669505, 3283533; 669518,
3283543; 669530, 3283550; 669531, 3283564; 669546,
3283570; 669552, 3283579; 669559, 3283586; 669568,
3283593; 669570, 3283595; 669585, 3283590; 669597,
3283596; 669609, 3283590; 669619, 3283580; 669628,
3283567; 669641, 3283565; 669656, 3283556; 669661,
3283547; 669663, 3283535; 669675, 3283537; 669685,
3283552; 669677, 3283565; 669684, 3283573; 669692,
3283579; 669691, 3283590; 669685, 3283598; 669675,
3283605; 669667, 3283606; 669667, 3283616; 669648,
3283617; 669639, 3283616; 669640, 3283603; 669626,
3283600; 669607, 3283607; 669599, 3283616; 669594,
3283619; 669605, 3283630; 669627, 3283649; 669640,
3283668; 669650, 3283678; 669658, 3283670; 669665,
3283655; 669668, 3283639; 669675, 3283630; 669680,
3283623; 669685, 3283613; 669688, 3283612; 669697,
3283605; 669708, 3283596; 669716, 3283584; 669712,
3283569; 669706, 3283556; 669683, 3283536; 669691,
3283526; 669704, 3283512; 669705, 3283493; 669687,
3283490; 669675, 3283492; 669663, 3283497; 669661,
3283486; 669668, 3283473; 669681, 3283461; 669685,

3283453; 669693, 3283448; 669705, 3283445; 669709,
3283437; 669709, 3283426; 669709, 3283417; 669717,
3283410; 669729, 3283403; 669743, 3283400; 669749,
3283405; 669764, 3283410; 669772, 3283398; 669776,
3283387; 669781, 3283372; 669793, 3283368; 669792,
3283353; 669798, 3283343; 669797, 3283326; 669798,
3283308; 669809, 3283298; 669840, 3283308; 669873,
3283317; 669902, 3283319; 669930, 3283320; 669950,
3283317; 669975, 3283316; 670000, 3283331; 669996,
3283450; 670162, 3283622; 669911, 3283896; 669884,
3283886; 669873, 3283879; 669872, 3283860; 669875,
3283843; 669869, 3283832; 669858, 3283838; 669847,
3283837; 669840, 3283828; 669824, 3283823; 669812,
3283832; 669798, 3283836; 669791, 3283826; 669798,
3283812; 669808, 3283798; 669826, 3283780; 669823,
3283769; 669809, 3283764; 669799, 3283779; 669789,
3283793; 669780, 3283787; 669780, 3283776; 669783,
3283757; 669788, 3283744; 669801, 3283731; 669816,
3283725; 669828, 3283728; 669838, 3283726; 669835,
3283734; 669842, 3283744; 669850, 3283740; 669861,
3283728; 669870, 3283718; 669884, 3283712; 669896,
3283703; 669903, 3283697; 669919, 3283705; 669926,
3283696; 669922, 3283683; 669908, 3283679; 669903,
3283670; 669886, 3283669; 669874, 3283686; 669857,
3283701; 669841, 3283705; 669829, 3283698; 669825,
3283707; 669804, 3283709; 669783, 3283721; 669772,
3283735; 669764, 3283757; 669759, 3283773; 669761,
3283792; 669767, 3283800; 669770, 3283816; 669768,
3283832; 669782, 3283857; 669784, 3283873; 669770,
3283885; 669788, 3283902; 669840, 3283942; 669856,
3283955; 669901, 3284004; 669902, 3283998; 670788,
3284599; 670852, 3284650; 670859, 3284783; 670879,
3284846; 670888, 3284880; 670900, 3284899; 670986,
3285078; 671023, 3285026; 671045, 3285002; 671052,
3284928; 671056, 3284888; 671187, 3285043; 671108,
3285061; 671030, 3285098; 670971, 3285125; 670852,
3284884; 670761, 3284884; 670625, 3284870; 670623,
3284717; 670366, 3284677; 670358, 3284969; 670299,
3285015; 669927, 3284914; 669684, 3284485; 669646,
3284485; 669270, 3284388; 669230, 3284001; 669122,
3284303; 668785, 3284234; 668790, 3284204; 668781,
3284180; 668759, 3284163; 668736, 3284130; 668759,
3284116; 668785, 3284113; 668809, 3284111; 668812,
3284096; 668805, 3284070; 668821, 3284049; 668835,
3284037; 668836, 3284002; 668835, 3283963; 668826,
3283932; 668819, 3283903; 668786, 3283897; 668771,
3283916; 668759, 3283899; 668774, 3283870; 668771,
3283854; 668745, 3283858; 668709, 3283877; 668697,
3283885; 668683, 3283877; 668679, 3283839; 668700,
3283809; 668697, 3283787; 668707, 3283766; 668667,
3283763; 668636, 3283794; 668633, 3283828; 668612,
3283830; 668579, 3283799; 668566, 3283778; 668564,
3283742; 668562, 3283708; 668550, 3283685; 668512,
3283654; 668495, 3283639; 668474, 3283604; 668462,
3283580; 668426, 3283604; 668423, 3283632; 668400,
3283628; 668393, 3283649; 668397, 3283692; 668407,
3283727; 668421, 3283742; 668424, 3283775; 668461,
3283796; 668495, 3283796; 668540, 3283822; 668569,
3283828; 668617, 3283856; 668633, 3283884; 668654,
3283909; 668673, 3283928; 668676, 3283951; 668686,
3283982; 668697, 3284015; 668716, 3284030; 668719,
3284054; 668692, 3284087; 668681, 3284104; 668652,
3284123; 668628, 3284130; 668607, 3284152; 668594,
3284196; 668307, 3284137; 668292, 3284113; 668343,
3284072; 668338, 3284054; 668326, 3284039; 668324,
3284009; 668315, 3283983; 668299, 3283957; 668254,
3284047; 668253, 3284046; 668238, 3284083; 668219,
3284112; 668208, 3284127; 668193, 3284154; 668181,
3284168; 668162, 3284149; 668142, 3284144; 668141,
3284134; 668165, 3284078; 668182, 3284076; 668203,
3284081; 668214, 3284072; 668215, 3284053; 668222,
3284051; 68237, 3284030; 668204, 3284022; 668194,
3284033; 668115, 3283994; 668139, 3283945; 668121,
3283941; 668110, 3283954; 668049, 3283916; 668007,
3283886; 667961, 3283850; 667949, 3283831; 667943,
3283809; 667922, 3283779; 667897, 3283757; 667870,
3283725; 667844, 3283708; 667814, 3283688; 667774,
3283666; 667754, 3283650; 667736, 3283630; 667714,
3283609; 667694, 3283589; 667676, 3283562; 667658,
3283545; 667635, 3283530; 667622, 3283511; 667585,
3283476; 667562, 3283460; 667497, 3283403; 667444,
3283355; 667417, 3283334; 667382, 3283351; 667368,
3283368; 667346, 3283391; 667338, 3283408; 667329,
3283416; 667278, 3283391; 667265, 3283382; 667257,
3283361; 667296, 3283341; 667292, 3283330; 667305,
3283324; 667319, 3283324; 667339, 3283331; 667354,
3283332; 667372, 3283329; 667395, 3283316; 667351,
3283248; 667328, 3283246; 667281, 3283193; 667254,
3283205; 667191, 3283135; 667301, 3283072; 667360,
3283004; 667297, 3282958; 667285, 3282907; 667189,
3282924; 667143, 3282827; 667052, 3282753; 666955,
3282679; 666932, 3282633; 666841, 3282639; 666414,
3282189; 666425, 3281372; 666423, 3281355; 666440,
3281311; 666628, 3281439; 666807, 3281566; 666838,
3281588; 666890, 3281638; 666945, 3281684; 666994,
3281718; 667035, 3281765; 667096, 3281813; 667137,
3281837; 667188, 3281865; 667263, 3281898; 667339,
3281920; 667400, 3281932; 667465, 3281949; 667524,
3281961; 667592, 3281954; 667632, 3281950; 667688,
3281927; 667742, 3281918; 667800, 3281930; 667882,
3281952; 667924, 3281967; 667873, 3282153; 668024,
3282160; 668043, 3282102; 668152, 3282117; 668112,
3282232; 668060, 3282243; 668181, 3282333; 668279,
3282387; 668390, 3282209; 668427, 3282209; 668461,
3282231; 668466, 3282259; 668446, 3282274; 668417,
3282297; 668390, 3282328; 668380, 3282353; 668368,
3282382; 668363, 3282408; 668352, 3282415; 668342,
3282425; 668354, 3282432; 668366, 3282452; 668373,
3282472; 668371, 3282489; 668376, 3282503; 668402,
3282500; 668395, 3282469; 668390, 3282449; 668385,
3282421; 668383, 3282391; 668402, 3282365; 668404,
3282347; 668421, 3282326; 668451, 3282297; 668483,
3282274; 668575, 3282234; 668575, 3282234; 668544,
3282178; 668517, 3282156; 668512, 3282130; 668525,
3282060; 668536, 3282016; 668543, 3281983; 668485,
3281959; 668425, 3281941; 668337, 3281916; 668252,
3281883; 668203, 3281871; 668163, 3281863; 668112,
3281840; 668024, 3281814; 667948, 3281789; 667778,
3281733; 667769, 3281733; 667707, 3281740; 667585,
3281765; 667565, 3281774; 667544, 3281774; 667469,
3281763; 667416, 3281756; 667331, 3281732; 667237,
3281700; 667208, 3281691; 667165, 3281671; 667039,
3281594; 666961, 3281549; 666870, 3281484; 666781,
3281425; 666750, 3281400; 666712, 3281376; 666666,
3281352; 666547, 3281261; 666463, 3281212; 666347,
3281131; 666350, 3281130; 666338, 3281123; 666314,
328111; 666298, 3281096; 666268, 3281078; 666249,
3281065; 666224, 3281051; 666199, 3281036; 666182,
3281028; 666151, 3281019; 666124, 3281017; 666094,
3281018; 666059, 3281016; 666004, 3281017; 665971,
3281017; 665933, 3281014; 665883, 3281016; 665844,
3281014; 665780, 3281016; 665661, 3281017; 665658,
3281048; 665677, 3281053; 665697, 3281062; 665723,
3281065; 665741, 3281058; 665758, 3281060; 665755,

3281073; 665737, 3281078; 665718, 3281078; 665701,
3281080; 665675, 3281089; 665669, 3281096; 665670,
3281117; 665592, 3281117; 665592, 3281107; 665577,
3281093; 665564, 3281081; 665580, 3281009; 665567,
3281005; 665541, 3281007; 665519, 3281005; 665466,
3280990; 665395, 3280977; 665348, 3280960; 665314,
3280949; 665300, 3280930; 665281, 3280929; 665249,
3281049; 665212, 3281036; 665247, 3280927; 665195,
3280912; 665163, 3280904; 665135, 3280896; 665092,
3280885; 665034, 3280871; 664995, 3280858; 664951,
3280846; 664902, 3280832; 664864, 3280817; 664835,
3280810; 664799, 3280796; 664756, 3280785; 664706,
3280771; 664646, 3280753; 664603, 3280741; 664550,
3280719; 664499, 3280705; 664458, 3280693; 664428,
3280681; 664382, 3280670; 664341, 3280656; 664286,
3280645; 664248, 3280628; 664177, 3280610; 664111,
3280591; 664055, 3280573; 663981, 3280553; 663933,
3280538; 663871, 3280516; 663813, 3280497; 663760,
3280482; 663704, 3280465; 663681, 3280458; 663622,
3280438; 663559, 3280426; 663485, 3280402; 663434,
3280385; 663382, 3280374; 663329, 3280365; 663290,
3280360; 663238, 3280350; 663190, 3280337; 663144,
3280328; 663122, 3280320; 663081, 3280308; 663048,
3280301; 663007, 3280294; 662962, 3280291; 662904,
3280290; 662865, 3280290; 662818, 3280288; 662787,
3280290; 662751, 3280291; 662726, 3280293; 662687,
3280292; 662643, 3280287; 662631, 3280289; 662624,
3280397; 662594, 3280398; 662567, 3280390; 662549,
3280388; 662518, 3280393; 662519, 3280291; 662496,
3280291; 62465, 3280290; 662442, 3280287; 662400,
3280285; 662361, 3280287; 662310, 3280287; 662283,
3280287; 662283, 3280285; 662265, 3280287; 662194,
3280291; 662139, 3280299; 662101, 3280300; 661966,
3280308; 661929, 3280308; 661867, 3280308; 661819,
3280316; 661768, 3280316; 661697, 3280317; 661629,
3280321; 661569, 3280322; 661313, 3280340; 661194,
3280346; 661069, 3280357; 660939, 3280362; 660734,
3280381; 660551, 3280396; 660479, 3280405; 660250,
3280098; 660146, 3280108; 660090, 3280120; 660076,
3280116; 660029, 3280115; 660008, 3280128; 659988,
3280129; 659950, 3280132; 659898, 3280110; 659870,
3280110; 659851, 3280119; 659833, 3280126; 659777,
3280123; 659756, 3280135; 659718, 3280135; 659690,
3280139; 659671, 3280152; 659637, 3280154; 659594,
3280144; 659558, 3280145; 659519, 3280138; 659497,
3280145; 659470, 3280152; 659423, 3280157; 659400,
3280166; 659358, 3280168; 659323, 3280171; 659272,
3280170; 659249, 3280173; 659226, 3280166; 659217,
3280138; 659204, 3280076; 659201, 3280045; 659204,
3280009; 659211, 3279968; 659253, 3279817; 659407,
3279219; 659423, 3279156; 659445, 3279082; 659402,
3279053; 659353, 3279024; 659312, 3279011; 659295,
3278994; 659284, 3278969; 659283, 3278952; 659272,
3278924; 659252, 3278927; 659230, 3278949; 659205,
3278968; 659179, 3278974; 659160, 3278971; 659136,
3278951; 659122, 3278929; 659100, 3278912; 659081,
3278904; 659063, 3278915; 659041, 3278940; 659008,
3278969; 658977, 3278975; 658956, 3278975; 658932,
3278952; 658928, 3278938; 658923, 3278917; 658922,
3278895; 658911, 3278872; 658900, 3278856; 658891,
3278836; 658884, 3278816; 658878, 3278796; 658878,
3278777; 658877, 3278763; 658884, 3278738; 658889,
3278703; 658891, 3278693; 658878, 3278675; 658858,
3278662; 658832, 3278639; 658813, 3278623; 658785,
3278617; 658770, 3278617; 658756, 3278634; 658751,
3278656; 658740, 3278676; 658729, 3278698; 658718,
3278716; 658706, 3278732; 658697, 3278741; 658673,
3278746; 658652, 3278749; 658625, 3278741; 58602,
3278726; 658577, 3278698; 658570, 3278672; 658562,
3278644; 658566, 3278620; 658565, 3278605; 658556,
3278586; 658532, 3278582; 658503, 3278569; 658483,
3278558; 658435, 3278537; 658404, 3278526; 658365,
3278510; 658331, 3278506; 658298, 3278506; 658267,
3278507; 658241, 3278507; 658211, 3278507; 658187,
3278499; 658177, 3278495; 658154, 3278484; 658131,
3278470; 658112, 3278462; 658090, 3278448; 658076,
3278430; 658053, 3278411; 658038, 3278383; 658025,
3278354; 658008, 3278318; 657985, 3278279; 657979,
3278256; 657968, 3278217; 657957, 3278183; 657955,
3278161; 657948, 3278126; 657943, 3278101; 657937,
3278062; 657935, 3278031; 657929, 3278005; 657928,
3277978; 657921, 3277950; 657914, 3277936; 657903,
3277905; 657890, 3277881; 657883, 3277865; 657861,
3277837; 657844, 3277814; 657822, 3277788; 657794,
3277753; 657771, 3277715; 657749, 3277674; 657731,
3277645; 657703, 3277600; 657689, 3277570; 657666,
3277519; 657652, 3277482; 657641, 3277429; 657631,
3277366; 657624, 3277296; 657619, 3277237; 657622,
3277197; 657630, 3277133; 657636, 3277073; 657634,
3277015; 657630, 3276970; 657619, 3276942; 657605,
3276925; 657579, 3276924; 657565, 3276939; 657549,
3276967; 657545, 3276998; 657548, 3277035; 657551,
3277091; 657549, 3277122; 657555, 3277160; 657557,
3277191; 657568, 3277232; 657568, 3277265; 657563,
3277294; 657552, 3277341; 657546, 3277381; 657523,
3277423; 657493, 3277465; 657469, 3277491; 657433,
3277522; 657393, 3277541; 657360, 3277550; 657320,
3277561; 657287, 3277574; 657264, 3277581; 657236,
3277586; 657206, 3277594; 657163, 3277608; 657115,
3277620; 657064, 3277626; 657025, 3277631; 656992,
3277634; 656960, 3277634; 656921, 3277625; 656892,
3277619; 656856, 3277597; 656822, 3277569; 656800,
3277539; 656772, 3277501; 656761, 3277468; 656752,
3277439; 656743, 3277409; 656733, 3277375; 656727,
3277329; 656724, 3277274; 656729, 3277237; 656751,
3277186; 56780, 3277144; 656833, 3277115; 656867,
3277091; 656907, 3277091; 656952, 3277084; 657000,
3277088; 657059, 3277087; 657115, 3277085; 657162,
3277079; 657217, 3277059; 657267, 3277029; 657300,
3276994; 657335, 3276955; 657354, 3276925; 657363,
3276870; 657372, 3276775; 657372, 3276730; 657367,
3276671; 657353, 3276636; 657349, 3276608; 657339,
3276588; 657318, 3276575; 657293, 3276563; 657275,
3276542; 657249, 3276538; 657220, 3276542; 657196,
3276389; 657195, 3276360; 657179, 3276334; 657165,
3276310; 657144, 3276283; 657111, 3276264; 657088,
3276250; 657054, 3276233; 657021, 3276212; 656972,
3276191; 656954, 3276182; 656930, 3276165; 656892,
3276147; 656861, 3276129; 656833, 3276119; 656801,
3276099; 656771, 3276085; 656745, 3276064; 656723,
3276039; 656695, 3276009; 656672, 3275992; 656651,
3275964; 656644, 3275934; 656632, 3275902; 656626,
3275875; 656633, 3275844; 656640, 3275802; 656653,
3275770; 656670, 3275751; 656694, 3275737; 656728,
3275720; 656759, 3275715; 656803, 3275709; 656841,
3275708; 656884, 3275709; 656939, 3275715; 656984,
3275726; 657016, 3275730; 657055, 3275740; 657095,
3275742; 657159, 3275749; 657190, 3275750; 657215,
3275750; 657241, 3275747; 657278, 3275733; 657303,
3275715; 657312, 3275693; 657326, 3275664; 657335,
3275637; 657341, 3275608; 657342, 3275564; 657352,
3275511; 657352, 3275469; 657354, 3275437; 657363,
3275402; 657371, 3275363; 657377, 3275335; 657397,
3275305; 657407, 3275271; 657418, 3275251; 657431,

3275230; 657457, 3275207; 657504, 3275185; 657535,
3275167; 657582, 3275164; 657612, 3275166; 657646,
3275173; 657675, 3275188; 657684, 3275197; 657705,
3275173; 657720, 3275141; 657727, 3275112; 657729,
3275098; 657729, 3275084; 657714, 3275072; 657702,
3275059; 657694, 3275048; 657695, 3275035; 657719,
3275019; 657731, 3275029; 657744, 3275019; 657759,
3275002; 657777, 3274990; 657801, 3274990; 657821,
3275013; 657836, 3275032; 657855, 3275050; 657870,
3275057; 657886, 3275052; 657900, 3275034; 657922,
3275009; 657940, 3274994; 657954, 3274980; 657964,
3274963; 657979, 3274955; 657989, 3274950; 658001,
3274941; 658011, 3274939; 658015, 3274931; 658013,
3274920; 658016, 3274913; 658021, 3274906; 658028,
3274901; 658036, 3274893; 658038, 3274881; 658042,
3274869; 658049, 3274847; 658058, 3274835; 658052,
3274825; 658055, 3274816; 658064, 3274805; 658070,
3274793; 658073, 3274782; 658076, 3274772; 658075,
3274756; 658078, 3274742; 658076, 3274732; 658071,
3274725; 658074, 3274714; 658077, 3274704; 658068,
3274699; 658056, 3274699; 658043, 3274693; 658043,
3274681; 658054, 3274672; 658057, 3274663; 658061,
3274654; 658058, 3274645; 658069, 3274637; 658085,
3274635; 658089, 3274627; 658084, 3274620; 658074,
3274614; 658070, 3274605; 658075, 3274595; 658081,
3274585; 658088, 3274579; 658093, 3274571; 658095,
3274561; 658095, 3274549; 658084, 3274540; 658077,
3274529; 658068, 3274526; 658055, 3274526; 658045,
3274526; 658037, 3274526; 658031, 3274521; 658023,
3274515; 658017, 3274506; 658008, 3274496; 657999,
3274487; 657989, 3274483; 657979, 3274482; 657976,
3274479; 657967, 3274483; 657959, 3274485; 657952,
3274487; 657941, 3274489; 657930, 3274487; 657928,
3274477; 657923, 3274472; 657914, 3274472; 657903,
3274480; 657891, 3274488; 657879, 3274504; 657877,
3274519; 657861, 3274524; 657848, 3274525; 657833,
3274526; 657815, 3274529; 657800, 3274531; 657790,
3274535; 657779, 3274536; 657759, 3274537; 657752,
3274536; 657729, 3274536; 657716, 3274532; 657705,
3274536; 657692, 3274538; 657679, 3274541; 657668,
3274541; 657647, 3274537; 657629, 3274538; 657616,
3274536; 657599, 3274529; 657593, 3274521; 657591,
3274516; 657581, 3274515; 657569, 3274512; 657558,
3274511; 657550, 3274516; 657545, 3274524; 657536,
3274530; 657528, 3274538; 657520, 3274545; 657515,
3274551; 657517, 3274559; 657522, 3274563; 657525,
3274569; 657527, 3274581; 657525, 3274590; 657518,
3274597; 657506, 3274605; 657496, 3274610; 657493,
3274617; 657493, 3274627; 657498, 3274636; 657499,
3274642; 657499, 3274650; 657506, 3274659; 657510,
3274663; 657501, 3274669; 657483, 3274675; 657474,
3274683; 657465, 3274688; 657454, 3274686; 657441,
3274686; 657423, 3274682; 657413, 3274674; 657403,
3274664; 657398, 3274654; 657389, 3274646; 657379,
3274645; 657364, 3274647; 657355, 3274648; 657343,
3274655; 657332, 3274657; 657318, 3274665; 657305,
3274675; 657294, 3274686; 657277, 3274691; 657264,
3274692; 657235, 3274692; 657220, 3274692; 657211,
3274692; 657200, 3274694; 657196, 3274701; 657186,
3274709; 657179, 3274711; 657166, 3274712; 657157,
3274714; 657146, 3274713; 657140, 3274711; 657131,
3274706; 657121, 3274699; 657117, 3274708; 657109,
3274717; 657100, 3274726; 657086, 3274733; 657073,
3274741; 657055, 3274748; 657026, 3274758; 656999,
3274763; 656971, 3274771; 656947, 3274771; 656924,
3274760; 656910, 3274741; 656890, 3274719; 656878,
3274697; 656879, 3274675; 656882, 3274654; 656880,
3274637; 656885, 3274627; 656897, 3274617; 656909,
3274590; 656920, 3274568; 656927, 3274541; 656937,
3274511; 656943, 3274489; 656959, 3274465; 656955,
3274438; 656967, 3274415; 656990, 3274402; 657010,
3274376; 657006, 3274359; 656996, 3274337; 656993,
3274309; 656992, 3274289; 656994, 3274257; 656999,
3274229; 657016, 3274209; 657039, 3274184; 657056,
3274167; 657080, 3274163; 657099, 3274168; 657120,
3274181; 657145, 3274186; 657166, 3274175; 657198,
3274160; 657210, 3274153; 657212, 3274134; 657224,
3274126; 657237, 3274117; 657275, 3274101; 657296,
3274099; 657318, 3274104; 657329, 3274118; 657338,
3274125; 657352, 3274134; 657370, 3274140; 657382,
3274144; 657407, 3274141; 657437, 3274138; 657475,
3274142; 657510, 3274144; 657533, 3274151; 657553,
3274155; 657572, 3274174; 657583, 3274196; 657594,
3274218; 657616, 3274234; 657636, 3274243; 657662,
3274249; 657681, 3274250; 657701, 3274249; 657717,
3274237; 657735, 3274223; 657760, 3274193; 657784,
3274159; 657805, 3274140; 657826, 3274102; 657843,
3274066; 657871, 3274023; 657893, 3274005; 657930,
3273988; 657965, 3273982; 658005, 3273986; 658068,
3273995; 658089, 3273997; 658116, 3274009; 658153,
3274015; 658185, 3274021; 658213, 3274022; 658228,
3274013; 658241, 3273993; 658237, 3273972; 658231,
3273928; 658219, 3273881; 658218, 3273841; 658221,
3273783; 658222, 3273744; 658226, 3273664; 658225,
3273618; 658207, 3273573; 658183, 3273548; 658172,
3273509; 658162, 3273472; 658156, 3273429; 658159,
3273381; 658154, 3273347; 658133, 3273311; 658094,
3273287; 658021, 3273264; 657921, 3273237; 657810,
3273205; 657810, 3273206; 657760, 3273198; 657708,
3273189; 657663, 3273182; 657651, 3273182; 657649,
3273245; 657645, 3273272; 657631, 3273285; 657606,
3273290; 657578, 3273286; 657538, 3273282; 657514,
3273287; 657504, 3273305; 657500, 3273328; 657501,
3273360; 657501, 3273376; 657496, 3273388; 657488,
3273396; 657471, 3273400; 657456, 3273402; 657431,
3273399; 657411, 3273392; 657397, 3273384; 657379,
3273380; 657354, 3273367; 657338, 3273363; 657311,
3273372; 657280, 3273401; 657251, 3273437; 657223,
3273482; 657201, 3273516; 657178, 3273540; 657161,
3273553; 657140, 3273563; 657106, 3273580; 657072,
3273588; 657043, 3273588; 657010, 3273581; 656994,
3273567; 656979, 3273543; 656961, 3273511; 656939,
3273482; 656915, 3273451; 656882, 3273429; 656842,
3273424; 656814, 3273424; 656793, 3273436; 656755,
3273467; 656723, 3273491; 656701, 3273508; 656674,
3273527; 656645, 3273539; 656620, 3273539; 656598,
3273535; 656571, 3273518; 656551, 3273492; 656526,
3273475; 656497, 3273462; 656469, 3273454; 656437,
3273445; 656408, 3273442; 656383, 3273445; 656362,
3273429; 656344, 3273406; 656330, 3273381; 656328,
3273348; 656326, 3273320; 656324, 3273289; 656322,
3273270; 656313, 3273237; 656308, 3273205; 656310,
3273174; 656313, 3273133; 656317, 3273089; 656316,
3273040; 656317, 3273012; 656304, 3273000; 656275,
3273000; 656247, 3273016; 656217, 3273035; 656189,
3273055; 656158, 3273068; 656138, 3273076; 656123,
3273073; 656111, 3273068; 656103, 3273047; 656103,
3273015; 656100, 3272978; 656093, 3272939; 656087,
3272909; 656080, 3272871; 656059, 3272824; 656038,
3272783; 656014, 3272749; 655982, 3272709; 655948,
3272676; 655900, 3272642; 655854, 3272619; 655818,
3272598; 655769, 3272576; 655730, 3272564; 655666,
3272570; 655623, 3272581; 655582, 3272598; 655538,
3272625; 655511, 3272656; 655499, 3272689; 655490,

3272712; 655481, 3272732; 655460, 3272744; 655433,
3272749; 655407, 3272741; 655388, 3272721; 655376,
3272696; 655367, 3272675; 655359, 3272652; 655354,
3272622; 655353, 3272585; 655349, 3272548; 655342,
3272512; 655338, 3272486; 655298, 3272461; 655263,
3272461; 655231, 3272475; 655201, 3272494; 655182,
3272506; 655169, 3272513; 655165, 3272531; 655157,
3272549; 655153, 3272566; 655137, 3272590; 655122,
3272611; 655107, 3272627; 655087, 3272642; 655066,
3272646; 655036, 3272640; 654995, 3272613; 654958,
3272588; 654925, 3272569; 654887, 3272553; 654850,
3272533; 654814, 3272511; 654781, 3272475; 654752,
3272439; 654737, 3272417; 654731, 3272386; 654734,
3272356; 654741, 3272338; 654761, 3272303; 654796,
3272267; 654816, 3272241; 54839, 3272214; 654858,
3272188; 654872, 3272152; 654917, 3272066; 654923,
3272031; 654936, 3271984; 654948, 3271946; 654954,
3271914; 654965, 3271876; 654960, 3271843; 654956,
3271819; 654933, 3271795; 654904, 3271774; 654878,
3271751; 654858, 3271722; 654851, 3271695; 654861,
3271665; 654861, 3271639; 654862, 3271607; 654857,
3271573; 654858, 3271550; 654845, 3271532; 654818,
3271445; 654767, 3271281; 654744, 3271216; 654693,
3271142; 654693, 3271116; 654693, 3271093; 654707,
3271071; 654720, 3270997; 654731, 3270929; 654741,
3270886; 654749, 3270839; 654761, 3270794; 654760,
3270749; 654768, 3270710; 654772, 3270672; 654775,
3270626; 654780, 3270563; 654796, 3270529; 654806,
3270495; 654818, 3270463; 654837, 3270427; 654857,
3270392; 654868, 3270364; 654884, 3270327; 654911,
3270299; 654935, 3270265; 654942, 3270253; 654925,
3270244; 654908, 3270229; 654894, 3270216; 654880,
3270195; 654874, 3270176; 654857, 3270118; 654852,
3270080; 654855, 3270043; 654867, 3269982; 654872,
3269941; 654880, 3269913; 654876, 3269888; 654880,
3269864; 654881, 3269850; 654878, 3269847; 654885,
3269818; 654896, 3269722; 654911, 3269660; 654977,
3269605; 55054, 3269551; 655119, 3269467; 655155,
3269408; 655158, 3269331; 655137, 3269264; 655123,
3269229; 655115, 3269175; 655106, 3269125; 655108,
3269085; 655117, 3269026; 655129, 3268978; 655149,
3268932; 655173, 3268870; 655208, 3268799; 655256,
3268758; 655296, 3268744; 655357, 3268718; 655401,
3268688; 655430, 3268655; 655459, 3268614; 655483,
3268567; 655519, 3268504; 655546, 3268460; 655569,
3268409; 655608, 3268370; 655639, 3268346; 655662,
3268308; 655721, 3268293; 655776, 3268290; 655814,
3268290; 655859, 3268298; 655913, 3268304; 655963,
3268323; 656023, 3268342; 656063, 3268364; 656122,
3268379; 656184, 3268393; 656234, 3268394; 656292,
3268394; 656341, 3268393; 656382, 3268383; 656400,
3268360; 656408, 3268326; 656400, 3268296; 656375,
3268260; 656341, 3268231; 656305, 3268201; 656271,
3268173; 656246, 3268147; 656214, 3268111; 656188,
3268071; 656174, 3268017; 656174, 3267966; 656177,
3267913; 656196, 3267861; 656219, 3267813; 656211,
3267800; 656181, 3267795; 656118, 3267772; 656070,
3267755; 656033, 3267732; 655989, 3267706; 655926,
3267669; 655859, 3267631; 655814, 3267612; 655754,
3267578; 655594, 3267469; 655542, 3267441; 655428,
3267405; 655402, 3267405; 655341, 3267409; 655289,
3267389; 655240, 3267341; 655179, 3267285; 655149,
3267271; 655104, 3267233; 655060, 3267200; 655029,
3267171; 654985, 3267115; 654946, 3267070; 654915,
3267040; 654843, 3267015; 654803, 3267014; 654755,
3267022; 654717, 3267030; 654675, 3267049; 654634,
3267070; 654606, 3267093; 654579, 3267115; 654554,
3267153; 654531, 3267182; 654496, 3267193; 654482,
3267211; 654463, 3267240; 654456, 3267256; 654470,
3267272; 654479, 3267301; 654486, 3267330; 654476,
3267368; 654460, 3267411; 654444, 3267449; 654426,
3267489; 654408, 3267538; 654402, 3267582; 654408,
3267627; 654408, 3267666; 654397, 3267701; 654375,
3267740; 654356, 3267768; 654340, 3267799; 654334,
3267820; 654330, 3267869; 654311, 3267887; 654277,
3267918; 654230, 3267929; 654181, 3267930; 654155,
3267909; 654117, 3267885; 654086, 3267863; 654029,
3267858; 653993, 3267855; 653931, 3267852; 653898,
3267859; 653872, 3267878; 653864, 3267909; 653868,
3267933; 653880, 3267959; 653884, 3267993; 653891,
3268026; 653892, 3268062; 653894, 3268106; 653898,
3268138; 653917, 3268182; 653925, 3268201; 653941,
3268234; 653965, 3268264; 653969, 3268279; 653972,
3268308; 653985, 3268337; 653989, 3268356; 653991,
3268393; 653991, 3268413; 653991, 3268437; 653995,
3268463; 653995, 3268490; 653996, 3268536; 653999,
3268567; 653996, 3268606; 653989, 3268643; 653981,
3268702; 653967, 3268757; 653952, 3268821; 653933,
3268872; 653920, 3268929; 653896, 3268985; 653865,
3269038; 653821, 3269095; 653775, 3269149; 653735,
3269196; 653671, 3269255; 653636, 3269289; 653567,
3269345; 653522, 3269397; 653475, 3269469; 653446,
3269524; 653400, 3269577; 653359, 3269610; 653307,
3269624; 653279, 3269618; 653252, 3269608; 653216,
3269608; 653171, 3269601; 653137, 3269595; 653110,
3269610; 653082, 3269627; 653063, 3269650; 653032,
3269676; 652994, 3269698; 652947, 3269735; 652913,
3269779; 652875, 3269820; 652839, 3269859; 652813,
3269891; 652783, 3269908; 652755, 3269919; 652724,
3269934; 652690, 3269962; 652661, 3269985; 652643,
3270010; 652643, 3270040; 652650, 3270092; 652658,
3270138; 652668, 3270183; 652678, 3270234; 652684,
3270298; 652688, 3270331; 652705, 3270365; 652712,
3270393; 652721, 3270456; 652730, 3270535; 652732,
3270568; 652739, 3270606; 652745, 3270653; 652775,
3270703; 652773, 3270754; 652764, 3270792; 652749,
3270840; 652708, 3270896; 652650, 3270962; 652550,
3271052; 652430, 3271141; 652305, 3271253; 652108,
3271473; 651976, 3271636; 651887, 3271755; 651828,
3271867; 651782, 3271967; 651742, 3272066; 651712,
3272126; 651705, 3272185; 651706, 3272241; 651676,
3272301; 651597, 3272362; 651581, 3272369; 651511,
3272412; 651451, 3272459; 651423, 3272477; 651378,
3272498; 651314, 3272514; 651266, 3272513; 651222,
3272510; 651189, 3272491; 651146, 3272463; 651107,
3272430; 651077, 3272395; 651061, 3272354; 651039,
3272300; 651032, 3272269; 651019, 3272223; 651006,
3272172; 651005, 3272127; 651004, 3272081; 651004,
3272017; 651008, 3271935; 650996, 3271865; 650973,
3271823; 650939, 3271807; 650899, 3271800; 650842,
3271803; 650793, 3271815; 650755, 3271827; 650698,
3271849; 650634, 3271875; 650549, 3271922; 650493,
3271954; 650447, 3271992; 650413, 3272024; 650389,
3272056; 650373, 3272085; 650353, 3272126; 650353,
3272179; 650358, 3272210; 650370, 3272228; 650384,
3272255; 650390, 3272281; 650395, 3272308; 650404,
3272334; 650410, 3272361; 650415, 3272402; 650420,
3272427; 650420, 3272456; 650413, 3272480; 650397,
3272529; 650387, 3272595; 650374, 3272660; 650367,
3272709; 650357, 3272756; 650346, 3272779; 650334,
3272820; 650316, 3272855; 650301, 3272881; 650275,
3272910; 650258, 3272937; 650246, 3272954; 650224,
3272969; 650190, 3272984; 650167, 3272990; 650135,
3272986; 650092, 3272980; 650060, 3272969; 650036,

3272956; 650012, 3272931; 649985, 3272902; 649970,
3272867; 649942, 3272833; 649934, 3272794; 649924,
3272769; 649923, 3272738; 649914, 3272696; 649900,
3272652; 649893, 3272617; 649881, 3272576; 649865,
3272528; 649854, 3272492; 649831, 3272461; 649794,
3272426; 649761, 3272402; 649727, 3272392; 649678,
3272395; 649647, 3272413; 649619, 3272450; 649613,
3272469; 649605, 3272529; 649603, 3272562; 649608,
3272606; 649616, 3272653; 649629, 3272692; 649644,
3272735; 649656, 3272771; 649674, 3272808; 649688,
3272848; 649704, 3272896; 649706, 3272930; 649713,
3272951; 649707, 3272985; 649695, 3273007; 649674,
3273029; 649653, 3273045; 649616, 3273053; 649586,
3273057; 649541, 3273051; 649509, 3273037; 649477,
3273023; 649436, 3273003; 649406, 3272988; 649380,
3272974; 649347, 3272959; 649309, 3272942; 649264,
3272924; 649221, 3272911; 649191, 3272902; 649149,
3272877; 649085, 3272840; 649040, 3272815; 649005,
3272790; 648983, 3272771; 648958, 3272743; 648917,
3272701; 648884, 3272661; 648857, 3272615; 648830,
3272558; 648808, 3272521; 648788, 3272460; 648766,
3272396; 648725, 3272345; 648690, 3272310; 648637,
3272287; 648585, 3272276; 648541, 3272276; 648495,
3272291; 648464, 3272310; 648430, 3272335; 648405,
3272366; 648392, 3272395; 648383, 3272433; 648390,
3272454; 648408, 3272488; 648438, 3272516; 648481,
3272539; 648533, 3272565; 648567, 3272582; 648608,
3272602; 648647, 3272623; 648688, 3272650; 648715,
3272673; 648737, 3272704; 648759, 3272737; 648776,
3272774; 648783, 3272820; 648783, 3272854; 648779,
3272886; 648772, 3272911; 648759, 3272943; 648746,
3272965; 648718, 3272991; 648684, 3273013; 648646,
3273035; 648612, 3273043; 648556, 3273056; 648508,
3273057; 648466, 3273055; 648428, 3273040; 648375,
3273020; 648313, 3272987; 648271, 3272961; 648237,
3272947; 648198, 3272944; 648149, 3272956; 648125,
3272984; 648091, 3273023; 648056, 3273049; 648014,
3273076; 647974, 3273080; 647914, 3273072; 647847,
3273053; 647768, 3273028; 647731, 3273017; 647706,
3273023; 647700, 3273063; 647729, 3273159; 647751,
3273228; 647740, 3273276; 647702, 3273341; 647651,
3273421; 647623, 3273483; 647629, 3273527; 647676,
3273560; 647736, 3273589; 647827, 3273624; 647880,
3273648; 647919, 3273666; 647931, 3273691; 647924,
3273726; 647897, 3273784; 647875, 3273823; 647862,
3273846; 647818, 3273894; 647786, 3273934; 647745,
3273972; 647720, 3274000; 647696, 3274038; 647685,
3274067; 647683, 3274096; 647685, 3274131; 647702,
3274189; 647727, 3274240; 647740, 3274262; 647756,
3274286; 647760, 3274308; 647745, 3274319; 647716,
3274308; 647676, 3274282; 647638, 3274266; 647616,
3274266; 647598, 3274271; 647575, 3274294; 647572,
3274315; 647575, 3274337; 647584, 3274361; 647602,
3274399; 647619, 3274447; 647615, 3274480; 647596,
3274500; 647558, 3274498; 647511, 3274498; 647471,
3274488; 647446, 3274481; 647419, 3274479; 647391,
3274494; 647371, 3274500; 647355, 3274520; 647327,
3274545; 647311, 3274565; 647288, 3274565; 647288,
3274579; 647300, 3274598; 647281, 3274611; 647270,
3274601; 647223, 3274561; 647200, 3274538; 647158,
3274514; 647118, 3274494; 647085, 3274483; 647057,
3274471; 647027, 3274453; 647020, 3274435; 647017,
3274405; 647033, 3274365; 647033, 3274339; 647048,
3274288; 647047, 3274258; 647006, 3274210; 646963,
3274200; 646928, 3274186; 646892, 3274189; 646875,
3274202; 646870, 3274217; 646870, 3274241; 646854,
3274257; 646833, 3274270; 646804, 3274270; 646782,
3274277; 646773, 3274298; 646770, 3274317; 646759,
3274344; 646746, 3274366; 646736, 3274386; 646713,
3274409; 646699, 3274429; 646682, 3274456; 646675,
3274483; 646642, 3274496; 646624, 3274505; 646594,
3274533; 646542, 3274578; 646495, 3274618; 646467,
3274640; 646397, 3274696; 646350, 3274749; 646332,
3274806; 646324, 3274835; 646327, 3274937; 646333,
3274986; 646343, 3275021; 646369, 3275062; 646402,
3275095; 646431, 3275131; 646440, 3275173; 646419,
3275212; 646373, 3275255; 646319, 3275282; 646286,
3275294; 646262, 3275300; 646243, 3275333; 646241,
3275375; 646227, 3275468; 646213, 3275539; 646185,
3275605; 646171, 3275658; 646107, 3275731; 646032,
3275768; 645931, 3275801; 645847, 3275808; 645784,
3275837; 645749, 3275856; 645748, 3275904; 645774,
3275924; 645788, 3275956; 645802, 3276062; 645828,
3276271; 645840, 3276413; 645847, 3276568; 645842,
3276653; 645870, 3276686; 645936, 3276730; 645960,
3276769; 646017, 3276818; 646067, 3276847; 646065,
3276932; 646071, 3277002; 646068, 3277061; 646068,
3277082; 646069, 3277150; 646065, 3277194; 646064,
3277224; 646069, 3277254; 646072, 3277317; 646067,
3277403; 646068, 3277465; 646076, 3277540; 646072,
3277620; 646060, 3277663; 646063, 3277695; 646060,
3277732; 646058, 3277774; 646055, 3277821; 646055,
3277854; 646017, 3277887; 645986, 3277905; 645927,
3277925; 645878, 3277929; 645829, 3277933; 645751,
3277952; 645710, 3277960; 645662, 3277989; 645621,
3278028; 645587, 3278061; 645555, 3278085; 645510,
3278113; 645475, 3278136; 645427, 3278171; 645388,
3278207; 645351, 3278239; 645314, 3278253; 645278,
3278273; 645233, 3278281; 645206, 3278273; 645153,
3278259; 645110, 3278256; 645049, 3278270; 645001,
3278293; 644956, 3278310; 644912, 3278327; 644867,
3278347; 644823, 3278347; 644780, 3278346; 644725,
3278346; 644683, 3278343; 644639, 3278342; 644563,
3278346; 644522, 3278346; 644483, 3278346; 644459,
3278339; 644418, 3278339; 644350, 3278333; 644299,
3278334; 644237, 3278337; 644157, 3278334; 644078,
3278326; 644047, 3278329; 643928, 3278326; 643863,
3278325; 643713, 3278321; 643633, 3278322; 643556,
3278322; 643510, 3278322; 643439, 3278319; 643396,
3278304; 643346, 3278257; 643311, 3278224; 643277,
3278191; 643268, 3278158; 643269, 3278117; 643271,
3278067; 643221, 3278075; 643057, 3278178; 642339,
3278623; 642496, 3278776; 642565, 3278860; 642476,
3278908; 642746, 3279121; 642804, 3279075; 642772,
3279059; 642821, 3278971; 642987, 3278846; 643058,
3278925; 643091, 3278938; 643040, 3279082; 643071,
3279112; 643158, 3278950; 643291, 3278967; 643549,
3279000; 643578, 3279112; 643624, 3279108; 643673,
3279000; 644168, 3279066; 644139, 3279170; 644235,
3279195; 644389, 3279112; 644530, 3279004; 644634,
3278942; 644767, 3279079; 644804, 3279241; 644842,
3279303; 644742, 3279416; 644796, 3279461; 644900,
3279478; 644968, 3279638; 644966, 3279641; 645096,
3279725; 644983, 3279834; 645089, 3279959; 644988,
3280037; 644805, 3280178; 644717, 3280256; 644514,
3280425; 644169, 3280057; 643938, 3279907; 643892,
3279964; 643915, 3280091; 644077, 3280218; 644158,
3280438; 644088, 3280530; 643950, 3280426; 643857,
3280288; 643800, 3280218; 643684, 3280276; 643592,
3280403; 643534, 3280541; 643557, 3280807; 643638,
3280876; 643684, 3280992; 643604, 3281107; 643557,
3281234; 643500, 3281315; 643511, 3281465; 643488,
3281603; 643592, 3281719; 643683, 3281886; 643845,
3281875; 643937, 3281932; 644053, 3281990; 644099,

3282048; 644110, 3282198; 644156, 3282279; 644214,
3282371; 644318, 3282440; 644491, 3282475; 644618,
3282463; 644757, 3282544; 644918, 3282636; 645022,
3282683; 645137, 3282798; 645230, 3282890; 645426,
3282879; 645553, 3282902; 645645, 3283052; 645726,
3283202; 645668, 3283294; 645611, 3283548; 645692,
3283675; 645761, 3283698; 645795, 3283848; 645876,
3283906; 646003, 3283825; 646095, 3283733; 646142,
3283594; 646292, 3283548; 646430, 3283560; 646580,
3283652; 646650, 3283837; 646696, 3284033; 646692,
3284041; 646702, 3284059; 646696, 3284104; 646678,
3284144; 646664, 3284182; 646661, 3284225; 646660,
3284267; 646676, 3284308; 646688, 3284324; 646698,
3284352; 646698, 3284376; 646681, 3284387; 646665,
3284384; 646629, 3284384; 646610, 3284384; 646590,
3284369; 646590, 3284349; 646573, 3284329; 646551,
3284328; 646525, 3284312; 646514, 3284299; 646491,
3284290; 646457, 3284278; 646432, 3284272; 646409,
3284250; 646377, 3284246; 646344, 3284242; 646309,
3284241; 646272, 3284243; 646239, 3284245; 646207,
3284257; 646199, 3284261; 646195, 3284269; 646182,
3284271; 646157, 3284288; 646135, 3284307; 646119,
3284362; 646104, 3284376; 646100, 3284399; 646092,
3284426; 646091, 3284436; 646092, 3284447; 646096,
3284484; 646107, 3284517; 646120, 3284540; 646141,
3284569; 646162, 3284603; 646190, 3284627; 646221,
3284652; 646246, 3284679; 646270, 3284708; 646289,
3284726; 646305, 3284750; 646305, 3284775; 646311,
3284794; 646303, 3284810; 646299, 3284833; 646303,
3284857; 646308, 3284881; 646308, 3284906; 646305,
3284923; 646293, 3284947; 646283, 3284966; 646275,
3284984; 646413, 3285176; 646352, 3285213; 646286,
3285246; 646225, 3285283; 646153, 3285323; 646082,
3285356; 646022, 3285385; 645994, 3285411; 645949,
3285427; 645910, 3285439; 645875, 3285458; 645842,
3285476; 645787, 3285508; 645715, 3285534; 645660,
3285561; 645604, 3285593; 645449, 3285663; 645214,
3285784; 644902, 3285931; 644526, 3286110; 644194,
3286287; 644089, 3286311; 643589, 3286585; 642774,
3286969; 642338, 3287196; 641946, 3287386; 641629,
3287524; 641369, 3287651; 641162, 3287767; 641000,
3287899; 640810, 3288147; 640556, 3288470; 640401,
3288660; 640141, 3288989; 639922, 3289248; 639784,
3289375; 639519, 3289600; 639426, 3289687; 639230,
3289906; 639138, 3290079; 639040, 3290229; 638902,
3290332; 638775, 3290361; 638561, 3290396; 638498,
3290425; 638192, 3290794; 638192, 3290846; 638164,
3290909; 638037, 3291001; 637887, 3291140; 637800,
3291267; 637685, 3291353; 637529, 3291399; 637431,
3291468; 637253, 3291549; 637137, 3291566; 637010,
3291566; 636907, 3291566; 636780, 3291618; 636653,
3291659; 636543, 3291653; 636445, 3291751; 636301,
3291832; 636151, 3291901; 635967, 3291993; 635788,
3292045; 635732, 3292049; 635006, 3292879; 634587,
3293075; 634162, 3293017; 633721, 3293055; 633166,
3293030; 631645, 3293030; 631632, 3293076; 631627,
3293123; 631622, 3293164; 631621, 3293216; 631615,
3293257; 631580, 3293287; 631552, 3293317; 631524,
3293340; 631494, 3293385; 631474, 3293424; 631453,
3293453; 631423, 3293477; 631394, 3293499; 631364,
3293524; 631356, 3293551; 631344, 3293598; 631333,
3293620; 631318, 3293633; 631294, 3293639; 631259,
3293637; 631230, 3293641; 631218, 3293662; 631216,
3293698; 631222, 3293737; 631214, 3293778; 631202,
3293797; 631173, 3293809; 631150, 3293819; 631126,
3293839; 631097, 3293835; 631072, 3293822; 631044,
3293825; 631000, 3293859; 630955, 3293889; 630923,
3293911; 630886, 3293945; 630850, 3293970; 630856,
3293987; 630856, 3294015; 630838, 3294029; 630826,
3294040; 630805, 3294051; 630797, 3294067; 630796,
3294086; 630799, 3294108; 630802, 3294130; 630797,
3294146; 630788, 3294152; 630764, 3294163; 630744,
3294168; 630733, 3294182; 630726, 3294215; 630723,
3294226; 630717, 3294234; 630704, 3294231; 630689,
3294226; 630678, 3294233; 630673, 3294258; 630665,
3294281; 630660, 3294302; 630654, 3294319; 630678,
3294330; 630703, 3294337; 630723, 3294343; 630739,
3294357; 630738, 3294382; 630736, 3294425; 630742,
3294469; 630752, 3294499; 630760, 3294535; 630767,
3294571; 630778, 3294601; 630794, 3294631; 630807,
3294657; 630835, 3294693; 630865, 3294731; 630883,
3294751; 630889, 3294762; 630894, 3294797; 630897,
3294844; 630900, 3294882; 630895, 3294915; 630897,
3294951; 630897, 3294969; 630890, 3294991; 630889,
3295017; 630892, 3295038; 630900, 3295058; 630903,
3295077; 630900, 3295099; 630889, 3295128; 630887,
3295156; 630897, 3295174; 630919, 3295189; 630936,
3295203; 630950, 3295218; 630946, 3295246; 630944,
3295284; 630942, 3295303; 630940, 3295312; 630455,
3295226; 630079, 3295163; 629878, 3295136; 629724,
3295119; 629662, 3295114; 629659, 3295174; 629662,
3295343; 629652, 3295351; 629543, 3295363; 29391,
3295380; 629251, 3295390; 629136, 3295405; 629091,
3295409; 629020, 3295414; 629026, 3295470; 629026,
3295492; 629028, 3295541; 629028, 3295588; 628915,
3295594; 628904, 3295590; 628879, 3295582; 628340,
3295566; 628289, 3295566; 628264, 3295573; 628236,
3295584; 628213, 3295596; 628142, 3295646; 628076,
3295680; 628019, 3295700; 627975, 3295713; 627926,
3295711; 627877, 3295700; 627832, 3295675; 627778,
3295635; 627736, 3295597; 627683, 3295564; 627645,
3295549; 627577, 3295544; 627496, 3295545; 627429,
3295562; 627379, 3295589; 627339, 3295611; 627306,
3295634; 627254, 3295668; 627199, 3295708; 627147,
3295746; 627085, 3295778; 627037, 3295797; 626994,
3295806; 626938, 3295809; 626872, 3295805; 626806,
3295798; 626715, 3295785; 626621, 3295773; 626547,
3295769; 626495, 3295769; 626453, 3295775; 626392,
3295790; 626323, 3295814; 626274, 3295838; 626237,
3295861; 626221, 3295881; 626224, 3295904; 626174,
3295924; 626118, 3295950; 626052, 3295987; 625994,
3296023; 625951, 3296047; 625924, 3296065; 625844,
3296100; 625783, 3296123; 625711, 3296137; 625658,
3296137; 625588, 3296131; 625523, 3296110; 625451,
3296093; 625392, 3296087; 625302, 3296080; 625260,
3296080; 625235, 3296506; 625093, 3296558; 625087,
3296694; 625043, 3296698; 625013, 3296631; 624862,
3296699; 624704, 3296782; 624379, 3296873; 624266,
3297016; 624107, 3297077; 623850, 3297099; 623654,
3297069; 623677, 3296752; 622786, 3296805; 622778,
3296631; 622536, 3296624; 622521, 3296525; 622106,
3296314; 622008, 3296450; 621577, 3296284; 621577,
3296065; 620996, 3295823; 621033, 3295732; 620474,
3295554; 620303, 3295919; 619268, 3295574; 619136,
3295673; 619071, 3296018; 618709, 3295968; 618151,
3296165; 618200, 3295738; 617740, 3295229; 617855,
3294999; 617757, 3294786; 617330, 3294638; 617139,
3294362; 615591, 3295247; 615704, 3295492; 615950,
3295919; 615490, 3296215; 615507, 3296461; 615392,
3296773; 614518, 3296828; 614204, 3297382; 613907,
3298112; 613610, 3298773; 613525, 3299158; 613667,
3299236; 613784, 3299321; 613958, 3299323; 614041,
3299383; 614090, 3299455; 614121, 3299594; 614140,
3299701; 614440, 3299862; 614499, 3299872; 614575,

3299877; 614604, 3299886; 614743, 3300083; 614784, 3300155; 614819, 3300212; 614808, 3300335; 614817, 3300436; 614921, 3300466; 615060, 3300483; 615136, 3300544; 615179, 3300627; 615177, 3300691; 615191, 3300729; 615234, 3300770; 615347, 3300797; 615454, 3300795; 615593, 3300740; 615703, 3300682; 615804, 3300666; 615906, 3300619; 615969, 3300529; 616007, 3300381; 615991, 3300293; 615969, 3300230; 615969, 3300184; 615988, 3300145; 616026, 3300129; 616119, 3300115; 616185, 3300113; 616237, 3300126; 616295, 3300132; 616347, 3300096; 616396, 3300044; 616437, 3299989; 616453, 3299967; 616522, 3300184; 616612, 3300414; 616832, 3300967; 616884, 3301093; 616911, 3301178; 616914, 3301216; 616993, 3301959; 617021, 3302183; 617042, 3302389; 617086, 3302764; 616771, 3302937; 615673, 3303559; 613810, 3304575; 612161, 3305460; 612057, 3305452; 610010, 3305471; 608085, 3305495; 605981, 3305526; 605237, 3305513; 605233, 3305661; 605212, 3305661; 605210, 3305807; 605192, 3305867; 605191, 3305950; 605192, 3306026; 605184, 3306093; 605107, 3306098; 605011, 3306084; 604876, 3306077; 604779, 3306064; 604680, 3306057; 604610, 3306077; 604532, 3306127; 604433, 3306215; 604172, 3306487; 604053, 3306649; 603936, 3306813; 603853, 3306930; 603756, 3307074; 603733, 3307116; 603715, 3307173; 603704, 3307249; 603693, 3307427; 603702, 3307568; 603722, 3307613; 603767, 3307663; 603790, 3307735; 603821, 3307886; 603830, 3307982; 603830, 3308097; 603830, 3308209; 603855, 3308279; 603902, 3308333; 603933, 3308362; 603963, 3308421; 604003, 3308486; 604071, 3308612; 604156, 3308785; 604203, 3308907; 604230, 3308943; 604316, 3309010; 604365, 3309068; 604428, 3309134; 604541, 3309224; 604606, 3309282; 604682, 3309363; 604770, 3309491; 604835, 3309563; 604948, 3309651; 605094, 3309725; 605224, 3309763; 605368, 3309833; 605488, 3309885; 605589, 3309916; 605685, 3309930; 605728, 3309919; 605755, 3309892; 605782, 3309862; 605816, 3309860; 605852, 3309878; 605886, 3309914; 605926, 3309932; 605967, 3309941; 605993, 3309947; 606019, 3309962; 606041, 3309983; 606057, 3309989; 606078, 3309987; 606102, 3309979; 606119, 3309985; 606134, 3310008; 606143, 3310049; 606151, 3310074; 606168, 3310089; 606188, 3310099; 606213, 3310103; 606245, 3310110; 606270, 3310126; 606281, 3310149; 606295, 3310165; 606315, 3310177; 606343, 3310185; 606365, 3310202; 606384, 3310235; 606405, 3310275; 606421, 3310305; 606429, 3310337; 606446, 3310356; 606483, 3310382; 606509, 3310402; 606533, 3310426; 606544, 3310451; 606558, 3310488; 606577, 3310520; 606591, 3310540; 606610, 3310556; 606630, 3310561; 606656, 3310563; 606681, 3310573; 606710, 3310593; 606729, 3310624; 606733, 3310664; 606740, 3310701; 606740, 3310722; 606753, 3310750; 606766, 3310771; 606774, 3310795; 606779, 3310829; 606787, 3310855; 606802, 3310876; 606831, 3310898; 606839, 3310919; 606852, 3310937; 606872, 3310946; 606892, 3310947; 606913, 3310943; 606938, 3310939; 606953, 3310926; 606964, 3310926; 606986, 3310931; 607004, 3310942; 607019, 3310954; 607029, 3310975; 607040, 3310996; 607056, 3311008; 607073, 3311020; 607099, 3311026; 607122, 3311050; 607131, 3311078; 607126, 3311161; 607131, 3311175; 607538, 3311098; 608006, 3311007; 608453, 3310919; 608470, 3310925; 608557, 3311197; 608583, 3311278; 608592, 3311312; 608611, 3311339; 608631, 3311364; 608898, 3311185; 608929, 3311172; 608958, 3311169; 609115, 3311172; 609332, 3311177; 609407, 3311181; 609403, 3311336; 609416, 3311360; 609438, 3311374; 609472, 3311377; 609504, 3311379; 609537, 3311389; 609571, 3311390; 609589, 3311398; 609605, 3311406; 609605, 3311368; 609604, 3311321; 609614, 3311305; 609637, 3311297; 609656, 3311309; 609652, 3311330; 609657, 3311349; 609672, 3311352; 609720, 3311346; 609724, 3311362; 609732, 3311378; 609732, 3311395; 609741, 3311412; 609762, 3311410; 665152, 3281996; 665162, 3281729; 665585, 3281731; 665579, 3282052; 665281, 3282042; 665275, 3282002; 665152, 3281996.

(ii) Note: Map of Unit 3, Lower Atchafalaya River Basin (Map 4), follows:

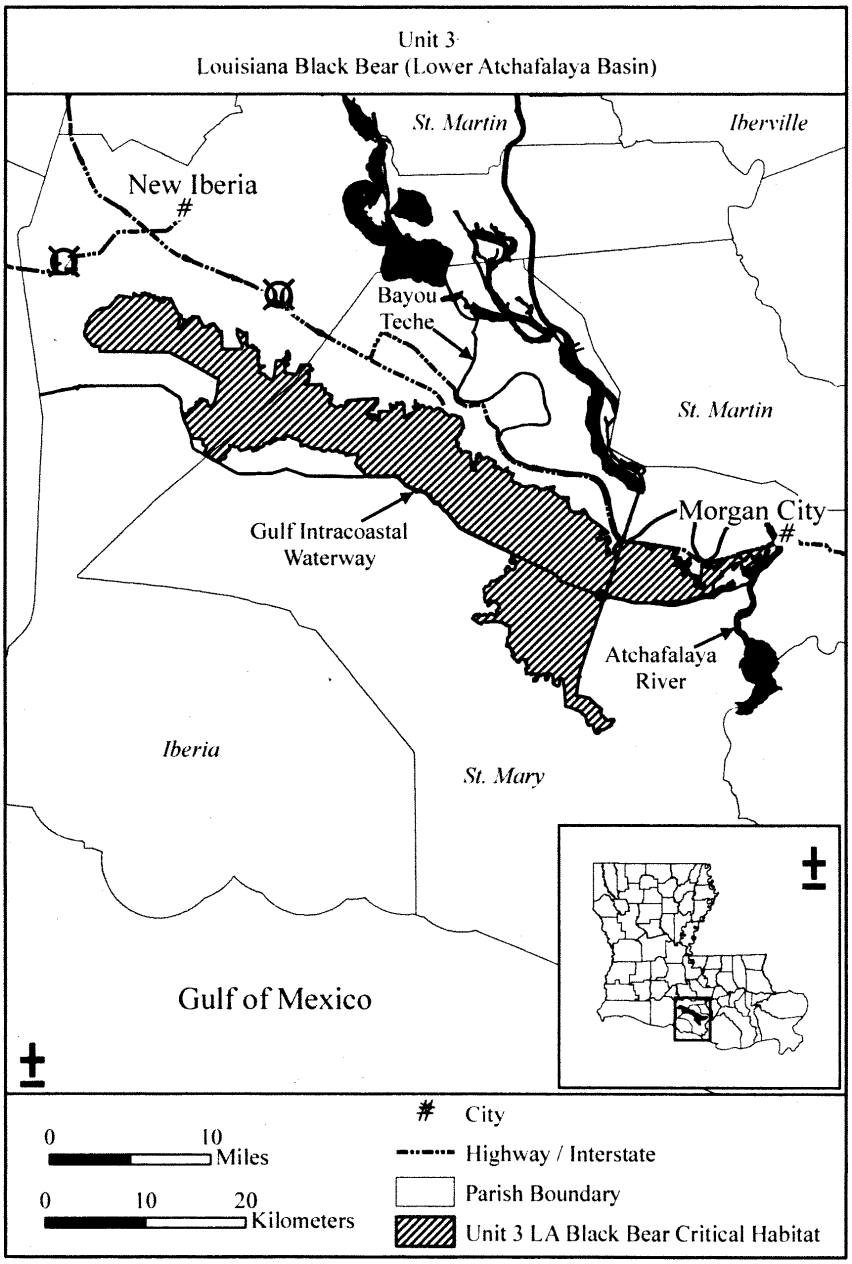

SAN MIGUEL ISLAND FOX (*Urocyon littoralis littoralis*)

We have determined that no areas meet the definition of critical habitat under section 3(5)(A) of the Act for San Miguel Island fox. Therefore, no specific areas are designated as critical habitat for this subspecies.

SANTA CATALINA ISLAND FOX (*Urocyon littoralis catalinae*)

We have determined that no areas meet the definition of critical habitat under section 3(5)(A) of the Act for Santa Catalina Island fox. Therefore, no specific areas are designated as critical habitat for this subspecies.

SANTA CRUZ ISLAND FOX (*Urocyon littoralis santacruzae*)

We have determined that no areas meet the definition of critical habitat under section 3(5)(A) of the Act for Santa Cruz Island fox. Therefore, no specific areas are designated as critical habitat for this subspecies.

SANTA ROSA ISLAND FOX (*Urocyon littoralis santarosae*)

We have determined that no areas meet the definition of critical habitat under section 3(5)(A) of the Act for Santa Rosa Island fox. Therefore, no specific areas are designated as critical habitat for this subspecies.

FRESNO KANGAROO RAT (*Dipodomys nitratoides exilis*)

California. An area of land, water, and airspace in Fresno County, with the following components (Mt. Diablo Base Meridian): T14S R15E, E½ NW¼ and NE¼ Sec. 11, that part of W½ Sec. 12 north of the Southern Pacific Railroad, E½ Sec. 12; T14S R16E, that part of Sec. 7 south of the Southern Pacific Railroad.

Within this area, the major constituent elements that are known to require special management considerations or protection are the hummocks and substrate that provide sites for burrow construction, and the natural alkali sink-open grassland vegetation that provides food and escape cover.

NOTE: Map follows:

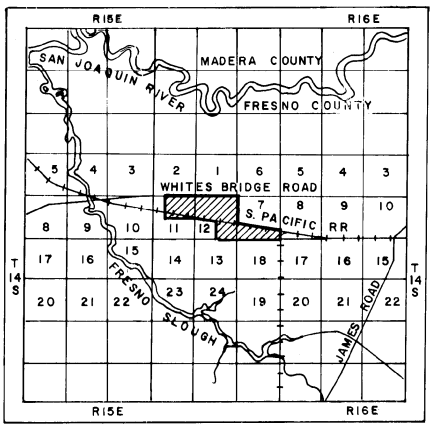

MORRO BAY KANGAROO RAT (*Dipodomys heermanni morroensis*)

California. An area of land, water, and airspace in San Luis Obispo County, with the following components (Mt. Diablo Meridian): T30S R10E S½ Sec. 14, those portions of Sec. 23–24 west of Pecho Valley Road.

NOTE: Map follows:

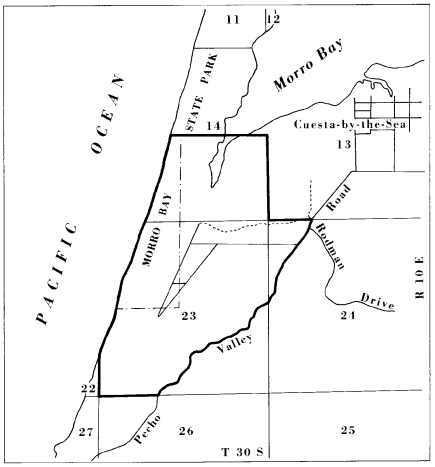

SAN BERNARDINO KANGAROO RAT (*Dipodomys merriami parvus*)

(1) Critical habitat units are depicted for San Bernardino and Riverside Counties, California, on the maps below.

(2) The PCEs of critical habitat for the San Bernardino kangaroo rat are the habitat components that provide:

(i) Alluvial fans, washes, and associated floodplain areas containing soils consisting predominately of sand, loamy sand, sandy loam, and loam, which provide burrowing

habitat necessary for sheltering and rearing offspring, storing food in surface caches, and movement between occupied patches;

(ii) Upland areas adjacent to alluvial fans, washes, and associated floodplain areas containing alluvial sage scrub habitat and associated vegetation, such as coastal sage scrub and chamise chaparral, with up to approximately 50 percent canopy cover providing protection from predators, while leaving bare ground and open areas necessary for foraging and movement of this subspecies; and

(iii) Upland areas adjacent to alluvial fans, washes, and associated floodplain areas, which may include marginal habitat such as alluvial sage scrub with greater than 50 percent canopy cover with patches of suitable soils that support individuals for re-population of wash areas following flood events. These areas may include agricultural lands, areas of inactive aggregate mining activities, and urban/wildland interfaces.

(3) Critical habitat does not include man-made structures (such as buildings, aqueducts, airports, roads, other paved areas, and the land on which such structures are located) existing on the effective date of this rule and not containing one or more of the PCEs.

(4) Data layers defining map units were created on a base of NAIP (USDA) 1:24,000 maps, and critical habitat units were then mapped using Universal Transverse Mercator (UTM) coordinates.

(5) Note: Index map of critical habitat units for the San Bernardino kangaroo rat follows:

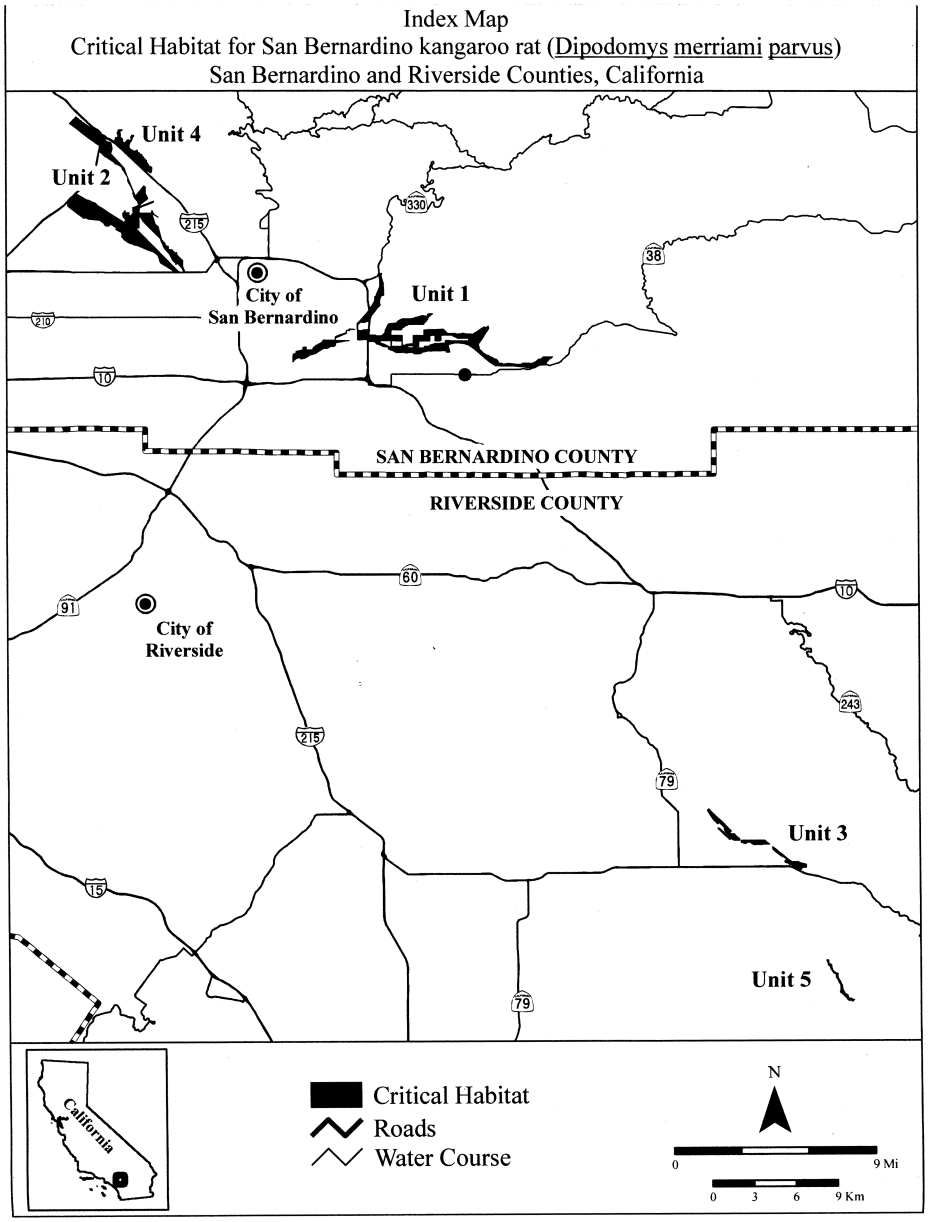

(6) Unit 1: Santa Ana River Wash, San Bernardino County, California. From USGS 1:24,000 quadrangles San Bernardino North and Devore.

(i) Land bounded by the following Universal Transverse Mercator (UTM) North American Datum of 1983 (NAD83) coordinates (E, N): 482433, 3777208; 482510, 3777208; 482472, 3777140; 482478, 3776911; 482612, 3776482; 482627, 3776397; 482637, 3775622; 482488, 3775622; 482355, 3775366; 482348, 3775149; 482364, 3774946; 482386, 3774912; 482150, 3774673; 482081, 3774571; 481748,

3774155; 481621, 3773744; 481590, 3773748; 481552, 3773754; 481464, 3773760; 481227, 3773664; 481110, 3773680; 481067, 3773702; 481054, 3773704; 481017, 3773705; 480939, 3773677; 480770, 3773522; 480770, 3773486; 480755, 3773486; 480754, 3773175; 480754, 3773170; 480731, 3773170; 480731, 3773473; 480731, 3773532; 480731, 3773589; 480929, 3773768; 481548, 3774498; 481546, 3774500; 481646, 3774625; 481627, 3774739; 481723, 3774752; 481967, 3775193; 481996, 3775295; 481999, 3775520; 482088, 3775527; 482148, 3775727; 482358, 3776254; 482367, 3776695; 482342, 3776902; 482296, 3777059; thence returning to 482433, 3777208; land bounded by 486178, 3774253; 486118, 3774252; 486084, 3774218; 486083, 3774217; 486063, 3774197; 486030, 3774165; 485959, 3774096; 485933, 3774070; 485929, 3774066; 485908, 3774045; 485869, 3774005; 485866, 3774003; 485856, 3773996; 485830, 3773978; 485790, 3773949; 485779, 3773940; 485768, 3773931; 485752, 3773918; 485752, 3773918; 485752, 3773918; 485753, 3773918; 485785, 3773919; 485786, 3773919; 485851, 3773921; 485843, 3773910; 485801, 3773869; 485762, 3773819; 485724, 3773760; 485653, 3773680; 485553, 3773626; 485555, 3773539; 484779, 3773534; 484628, 3773535; 484460, 3773521; 484384, 3773499; 484335, 3773457; 484273, 3773434; 484214, 3773422; 484135, 3773370; 483968, 3773284; 483963, 3773284; 483962, 3773151; 483165, 3773148; 483155, 3772707; 483175, 3772709; 483184, 3772710; 483212, 3772710; 483968, 3772732; 483982, 3772732; 483978, 3772346; 483972, 3772037; 484020, 3772040; 484021, 3772023; 484198, 3772011; 484257, 3772092; 484782, 3772139; 484780, 3772338; 484777, 3772734; 485573, 3772725; 485573, 3772735; 485567, 3772990; 485567, 3773018; 485564, 3773122; 485969, 3773131; 486375, 3773140; 486960, 3773152; 487249, 3772852; 487836, 3772852; 487988, 3772810; 488127, 3772819; 488275, 3772838; 488435, 3772894; 488565, 3772818; 489104, 3772812; 489682, 3773161; 489736, 3773231; 489949, 3773320; 490054, 3773282; 490235, 3773380; 490237, 3773277; 490256, 3773260; 490255, 3773255; 490255, 3773248; 490254, 3773241; 490253, 3773235; 490251, 3773224; 490249, 3773218; 490248, 3773214; 490246, 3773208; 490245, 3773205; 490242, 3773198; 490238, 3773188; 490235, 3773181; 490232, 3773175; 490227, 3773167; 490224, 3773162; 490203, 3773129; 490172, 3773081; 490138, 3773028; 490135, 3773031; 490053, 3772906; 489911, 3772688; 489904, 3772676; 489642, 3772302; 489637, 3772295; 489628, 3772281; 489558, 3772182; 489546, 3772168; 489540, 3772156; 489535, 3772143; 489531, 3772132; 489527, 3772106; 489527, 3772092; 489514, 3772094; 489484, 3772101; 489491, 3772085; 489552, 3771945; 489606, 3771691; 489739, 3771615; 489778, 3771536; 490139, 3771314; 490251, 3771275; 490362, 3771186; 490568, 3771101; 490581, 3771044; 490828, 3771009; 490930, 3770866; 490949, 3770742; 491032, 3770714; 491032, 3770715; 491059, 3770715; 491097, 3770703; 491142, 3770693; 491174, 3770705; 491202, 3770704; 491250, 3770685; 491293, 3770664; 491380, 3770670; 491439, 3770674; 491476, 3770671; 491515, 3770689; 491537, 3770684; 491549, 3770689; 491617, 3770700; 491652, 3770703; 491670, 3770703; 491686, 3770708; 491707, 3770703; 491733, 3770688; 491760, 3770686; 491795, 3770687; 491827, 3770683; 491850, 3770675; 491877, 3770683; 491903, 3770684; 491966, 3770680; 491990, 3770671; 492044, 3770663; 492089, 3770660; 492107, 3770664; 492121, 3770662; 492150, 3770649; 492174, 3770632; 492235, 3770626; 492287, 3770632; 492341, 3770633; 492377, 3770635; 492408, 3770635; 492430, 3770630; 492454, 3770613; 492484, 3770615; 492503, 3770622; 492528, 3770629; 492556, 3770623; 492585, 3770621; 492608, 3770622; 492631, 3770646; 492664, 3770673; 492689, 3770690; 492728, 3770708; 492788, 3770715; 492838, 3770712; 492867, 3770710; 492893, 3770710; 492942, 3770722; 493008, 3770721; 493071, 3770728; 493109, 3770725; 493169, 3770711; 493210, 3770706; 493249, 3770705; 493272, 3770690; 493286, 3770684; 493312, 3770680; 493353, 3770680; 493389, 3770691; 493420, 3770719; 493448, 3770719; 493477, 3770718; 493529, 3770744; 493567, 3770763; 493603, 3770784; 493603, 3770798; 493621, 3770807; 493650, 3770798; 493673, 3770812; 493707, 3770827; 493722, 3770849; 493753, 3770890; 493790, 3770903; 493814, 3770932; 493838, 3770965; 493870, 3770976; 493897, 3771014; 493920, 3771030; 493945, 3771020; 493990, 3771003; 494023, 3771003; 494058, 3771017; 494092, 3771036; 494112, 3771068; 494134, 3771085; 494155, 3771117; 494182, 3771145; 494198, 3771148; 494221, 3771168; 494530, 3771168; 494534, 3771164; 494885, 3771167; 494829, 3771114; 494801, 3771078; 494764, 3771060; 494709, 3771058; 494676, 3771045; 494661, 3771022; 494625, 3771007; 494584, 3770923; 494545, 3770878; 494523, 3770849; 494474, 3770791; 494450, 3770755; 494427, 3770710; 494409, 3770688; 494375, 3770658; 494362, 3770626; 494321, 3770621; 494187, 3770621; 494080, 3770610; 493989, 3770600; 493892, 3770580; 493800, 3770550; 493759, 3770543; 493729, 3770528; 493679, 3770505; 493650, 3770480; 493623, 3770471; 493599, 3770476; 493569, 3770480; 493545, 3770471; 493523, 3770463; 493502, 3770464; 493487, 3770469; 493474, 3770469; 493457, 3770464; 493336, 3770443; 493234, 3770425; 493158, 3770419; 493097, 3770413; 493061, 3770411; 493066, 3770406; 493082, 3770397; 493082, 3770389; 493069, 3770392; 493054, 3770397; 493037, 3770398; 493035, 3770399; 492992, 3770422; 492923, 3770437; 492815, 3770459; 492664, 3770479; 492330, 3770501; 492032, 3770524; 491898, 3770533; 491795, 3770536; 491696, 3770531; 491433, 3770524; 491196, 3770529; 490853, 3770538; 490791, 3770523; 490354, 3770790; 490049, 3771055; 489624, 3771408; 489247, 3771737; 489233, 3771730; 489195, 3771766; 489156, 3771800; 489100, 3771838; 489056, 3771872; 489040, 3771882; 488989, 3771914; 488941, 3771943; 488921, 3771956; 488896, 3771969; 488869, 3771987; 488812, 3772014; 488740, 3772046; 488691, 3772067; 488662, 3772080; 488635, 3772090; 488597, 3772107; 488523, 3772127; 488441, 3772148; 488353, 3772171; 488320, 3772172; 488194, 3772172; 488174, 3772175; 488143, 3772186; 488128, 3772192; 488109, 3772196; 488057, 3772201; 487983, 3772200; 487921, 3772198; 487854, 3772191; 487798, 3772186; 487738, 3772177; 487698, 3772167; 487688, 3772165; 487651, 3772155; 487603, 3772144; 487578, 3772136; 487543, 3772128; 487492, 3772114; 487449, 3772104; 487424, 3772097; 487392, 3772088; 487372, 3772085; 487358, 3772082; 487343, 3772081; 487319, 3772078; 487322, 3772063; 487323, 3772023; 487436, 3771514; 487188, 3771518; 487209, 3771571; 487180, 3771590; 487180, 3771624; 485815, 3771615; 485590, 3771539; 485590, 3771542; 485488, 3771545; 485412, 3771501; 485282, 3771412; 485247, 3771450; 485161, 3771406; 485132, 3771415; 484866, 3771415; 484742, 3771485; 484624, 3771514; 484412, 3771510; 484352, 3771473; 484231, 3771469; 484069, 3771532; 484021, 3771532; 483872,

3771488; 483710, 3771485; 483583, 3771510; 483380, 3771580; 483374, 3771576; 483352, 3771632; 483272, 3771646; 483209, 3771670; 483159, 3771672; 483159, 3771674; 483080, 3771709; 482980, 3771761; 482999, 3771872; 482656, 3771948; 482643, 3771914; 482475, 3772002; 482354, 3772060; 482304, 3772060; 482294, 3772110; 482154, 3772117; 482127, 3772144; 482126, 3772206; 482062, 3772206; 481970, 3772307; 481518, 3772310; 481515, 3772426; 481295, 3772430; 480869, 3772419; 480763, 3772407; 480757, 3772406; 480758, 3772526; 480758, 3772530; 480758, 3772637; 480758, 3772719; 480757, 3773100; 481007, 3773063; 481231, 3773133; 481387, 3773107; 481529, 3773153; 481532, 3773154; 481579, 3773163; 481607, 3773157; 481568, 3772747; 481580, 3772743; 481747, 3772743; 482026, 3772743; 482143, 3772692; 482198, 3772685; 482255, 3772679; 482282, 3772679; 482366, 3772681; 482368, 3772681; 482368, 3772678; 482412, 3772682; 482415, 3772682; 482418, 3772682; 482431, 3772685; 482461, 3772691; 482466, 3772694; 482472, 3772695; 482487, 3772705; 482507, 3772716; 482528, 3772732; 482533, 3772736; 482564, 3772760; 482618, 3772806; 482674, 3772861; 482695, 3772879; 482708, 3772895; 482735, 3772922; 482766, 3772963; 482782, 3772980; 482781, 3772986; 482796, 3773011; 482720, 3773048; 482825, 3773282; 482909, 3773447; 482958, 3773513; 483015, 3773553; 483118, 3773580; 483182, 3773580; 483261, 3773580; 483325, 3773585; 483436, 3773602; 483554, 3773602; 483580, 3773626; 483629, 3773687; 483682, 3773741; 483739, 3773784; 483809, 3773811; 483833, 3773841; 483843, 3773861; 483893, 3773871; 483940, 3773895; 483970, 3773908; 483982, 3773910; 483982, 3773930; 484666, 3773926; 484678, 3773928; 484688, 3773927; 484698, 3773934; 484725, 3773942; 484763, 3773944; 484807, 3773966; 484824, 3773978; 484864, 3773982; 484914, 3773988; 484961, 3774019; 485013, 3774025; 485068, 3774031; 485128, 3774048; 485130, 3774051; 485219, 3774081; 485282, 3774087; 485320, 3774106; 485363, 3774132; 485431, 3774134; 485488, 3774134; 485540, 3774140; 485550, 3774142; 485550, 3774140; 485550, 3774114; 485755, 3774123; 485755, 3774123; 485754, 3774051; 485548, 3773967; 485548, 3773966; 485548, 3773966; 485548, 3773965; 485548, 3773965; 485547, 3773927; 485547, 3773927; 485547, 3773922; 485547, 3773922; 485547, 3773912; 485547, 3773912; 485547, 3773912; 485601, 3773913; 485620, 3773914; 485650, 3773944; 485754, 3774051; 485754, 3774051; 485754, 3774051; 485754, 3774051; 485754, 3774051; 485832, 3774096; 485846, 3774105; 485871, 3774124; 485875, 3774126; 485876, 3774128; 485922, 3774178; 485951, 3774215; 485923, 3774214; 485923, 3774214; 485923, 3774214; 485898, 3774214; 485858, 3774213; 485858, 3774213; 485804, 3774211; 485829, 3774225; 485871, 3774243; 485914, 3774271; 486002, 3774283; 486041, 3774283; 486107, 3774283; 486164, 3774283; thence returning to 486178, 3774253; land bounded by 483188, 3772080; 483188, 3772080; 483185, 3771948; 483187, 3771946; 483200, 3771933; 483200, 3771933; 483200, 3771933; 483210, 3771944; 483210, 3771944; 483210, 3771944; 483210, 3771944; 483215, 3771944; 483272, 3771944; 483409, 3771944; 483848, 3771945; 483902, 3771945; 483913, 3771945; 483914, 3771945; 483971, 3771945; 483971, 3771945; 483970, 3771985; 483970, 3772008; 483969, 3772344; 483600, 3772345; 483374, 3772346; 483211, 3772346; 483211, 3772346; 483211, 3772076; thence returning to 483188, 3772080; land bounded by 482603, 3772347; 482394, 3772348; 482385, 3772348; 482376, 3772348; 482367, 3772348; 482367, 3772348; 482367, 3772336; 482368, 3772263; 482368, 3772227; 482368, 3772227; 482368, 3772227; 482377, 3772221; 482537, 3772147; 482622, 3772108; 482644, 3772097; 482972, 3771945; 482972, 3771945; 482989, 3771930; 483032, 3771892; 483032, 3771892; 483032, 3771892; 483071, 3771893; 483159, 3771893; 483159, 3771893; 483160, 3771893; 483160, 3771972; 483160, 3772072; 483160, 3772089; 483160, 3772346; 482602, 3772348; 482603, 3772347; thence returning to 482603, 3772347; land bounded by 487253, 3772752; 487213, 3772753; 487209, 3772753; 487205, 3772753; 487202, 3772753; 487184, 3772754; 487184, 3772754; 487178, 3772754; 487178, 3772754; 486925, 3772750; 486908, 3772749; 486887, 3772749; 486778, 3772747; 486778, 3772747; 486778, 3772618; 486779, 3772346; 486463, 3772343; 486380, 3772342; 486380, 3772362; 486377, 3772741; 485975, 3772734; 485975, 3772732; 485976, 3772665; 485980, 3772361; 485981, 3772338; 485981, 3772338; 485582, 3772333; 485582, 3772333; 485573, 3772333; 485182, 3772335; 485183, 3771998; 485184, 3771948; 485184, 3771944; 485184, 3771940; 484909, 3771941; 484782, 3771941; 484782, 3771945; 484782, 3771992; 484782, 3771994; 484445, 3771996; 484381, 3771996; 484381, 3771943; 484381, 3771943; 484381, 3771882; 484381, 3771881; 484381, 3771879; 484381, 3771875; 484381, 3771824; 484381, 3771819; 484383, 3771819; 484482, 3771819; 484482, 3771819; 484693, 3771820; 484693, 3771820; 484782, 3771821; 484782, 3771821; 484852, 3771821; 484918, 3771821; 485184, 3771821; 485184, 3771821; 485334, 3771821; 485577, 3771821; 485595, 3771821; 485595, 3771821; 485595, 3771822; 485595, 3771840; 485595, 3771841; 485586, 3771875; 485585, 3771939; 485594, 3771939; 485650, 3771939; 485651, 3771939; 485653, 3771939; 485983, 3771941; 485983, 3771941; 485983, 3771945; 485983, 3771961; 485983, 3771987; 485982, 3772032; 485983, 3772032; 486380, 3772143; 486380, 3772143; 486434, 3772144; 486534, 3772145; 486556, 3772146; 486580, 3772146; 486587, 3772146; 486896, 3772151; 486935, 3772151; 486981, 3772152; 487032, 3772153; 487119, 3772154; 487118, 3772179; 487118, 3772293; 487117, 3772350; 487117, 3772350; 487167, 3772350; 487173, 3772350; 487177, 3772350; 487178, 3772350; 487178, 3772350; 487213, 3772350; 487214, 3772350; 487223, 3772350; 487226, 3772350; 487227, 3772350; 487229, 3772350; 487229, 3772350; 487232, 3772350; 487233, 3772350; 487302, 3772349; 487303, 3772349; 487303, 3772349; 487309, 3772348; 487310, 3772348; 487586, 3772344; 487674, 3772343; 487726, 3772342; 487758, 3772342; 487763, 3772342; 487768, 3772342; 487775, 3772341; 487790, 3772341; 487806, 3772341; 487828, 3772341; 487849, 3772340; 487849, 3772340; 487995, 3772338; 487995, 3772338; 488139, 3772336; 488139, 3772336; 488140, 3772340; 488139, 3772336; 488144, 3772336; 488403, 3772332; 488403, 3772332; 488409, 3772332; 488607, 3772329; 488614, 3772329; 488614, 3772329; 488614, 3772329; 488803, 3772326; 488811, 3772326; 488811, 3772326; 488812, 3772447; 488812, 3772526; 488812, 3772526; 488608, 3772528; 488608, 3772528; 488471, 3772529; 488405, 3772530; 488404, 3772530; 488390, 3772530; 488351, 3772531; 488230, 3772532; 488230, 3772532; 488122, 3772533; 488122, 3772533; 488010, 3772533; 488008, 3772533; 487996, 3772533; 487978, 3772543; 487842, 3772614; 487838, 3772617; 487808, 3772632;

487808, 3772632; 487808, 3772632; 487808, 3772632; 487790, 3772642; 487787, 3772643; 487778, 3772648; 487589, 3772747; 487589, 3772747; 487290, 3772752; 487290, 3772752; 487290, 3772752; 487254, 3772752; thence returning to 487253, 3772752; land bounded by 480141, 3773180; 480561, 3773170; 480358, 3773169; 480178, 3773168; 480175, 3773072; 479952, 3773074; 480084, 3773116; 480141, 3773134; thence returning to 480141, 3773180; and land bounded by 479941, 3773070; 479952, 3773074; 479949, 3772973; 479948, 3772898; 479145, 3772565; 479144, 3772356; 479994, 3772358; 480148, 3772359; 479833, 3772330; 479557, 3772285; 479202, 3772222; 479151, 3772184; 479140, 3772004; 478976, 3771948; 478779, 3771945; 478713, 3771904; 478522, 3771812; 478287, 3771815; 478205, 3771764; 477763, 3771491; 477697, 3771437; 477608, 3771412; 477525, 3771383; 477309, 3771320; 477170, 3771266; 477170, 3771212; 477109, 3771212; 477014, 3771164; 476912, 3771110; 476789, 3771082; 476655, 3771044; 476503, 3771129; 476408, 3771152; 476379, 3771088; 476274, 3771072; 476112, 3770910; 476046, 3770830; 476048, 3770944; 476057, 3771018; 476062, 3771129; 476062, 3771256; 476067, 3771377; 476132, 3771405; 476215, 3771428; 476304, 3771450; 476275, 3771579; 476785, 3771680; 476789, 3771888; 477033, 3771888; 476982, 3771704; 477522, 3771701; 477528, 3771863; 477662, 3771955; 477697, 3771993; 478227, 3772282; 478211, 3772352; 478240, 3772399; 478249, 3772400; 478370, 3772405; 478373, 3772405; 478454, 3772394; 479016, 3772392; 479139, 3772392; 479139, 3772634; 479544, 3772790; 479599, 3772812; 479942, 3772945; thence returning to 479941, 3773070; excluding lands bounded by 487253, 3772752; 487254, 3772752; 487290, 3772752; 487290, 3772752; 487290, 3772752; 487589, 3772747; 487589, 3772747; 487778, 3772648; 487787, 3772643; 487790, 3772642; 487808, 3772632; 487808, 3772632; 487808, 3772632; 487808, 3772632; 487838, 3772617; 487842, 3772614; 487978, 3772543; 487996, 3772533; 488008, 3772533; 488010, 3772533; 488122, 3772533; 488122, 3772533; 488230, 3772532; 488230, 3772532; 488351, 3772531; 488390, 3772530; 488404, 3772530; 488405, 3772530; 488471, 3772529; 488608, 3772528; 488608, 3772528; 488812, 3772526; 488812, 3772526; 488812, 3772447; 488811, 3772326; 488811, 3772326; 488803, 3772326; 488614, 3772329; 488614, 3772329; 488614, 3772329; 488614, 3772329; 488607, 3772329; 488409, 3772332; 488403, 3772332; 488403, 3772332; 488144, 3772336; 488139, 3772336; 488140, 3772340; 488139, 3772336; 488139, 3772336; 487995, 3772338; 487995, 3772338; 487849, 3772340; 487849, 3772340; 487828, 3772341; 487806, 3772341; 487790, 3772341; 487775, 3772341; 487768, 3772342; 487763, 3772342; 487758, 3772342; 487726, 3772342; 487674, 3772343; 487586, 3772344; 487310, 3772348; 487309, 3772348; 487303, 3772349; 487303, 3772349; 487302, 3772349; 487233, 3772350; 487232, 3772350; 487229, 3772350; 487229, 3772350; 487227, 3772350; 487226, 3772350; 487223, 3772350; 487214, 3772350; 487213, 3772350; 487178, 3772350; 487178, 3772350; 487177, 3772350; 487173, 3772350; 487167, 3772350; 487117, 3772350; 487117, 3772350; 487118, 3772293; 487118, 3772179; 487119, 3772154; 487032, 3772153; 486981, 3772152; 486935, 3772151; 486896, 3772151; 486587, 3772146; 486580, 3772146; 486556, 3772146; 486534, 3772145; 486434, 3772144; 486380, 3772143; 486380, 3772143; 485983, 3772032; 485982, 3772032; 485983, 3771987; 485983, 3771961; 485983, 3771945; 485983, 3771941; 485983, 3771941; 485653, 3771939; 485651, 3771939; 485650, 3771939; 485594, 3771939; 485585, 3771939; 485586, 3771875; 485595, 3771841; 485595, 3771840; 485595, 3771822; 485595, 3771821; 485595, 3771821; 485577, 3771821; 485334, 3771821; 485184, 3771821; 485184, 3771821; 484918, 3771821; 484852, 3771821; 484782, 3771821; 484782, 3771821; 484693, 3771820; 484693, 3771820; 484482, 3771819; 484482, 3771819; 484383, 3771819; 484381, 3771819; 484381, 3771824; 484381, 3771875; 484381, 3771879; 484381, 3771881; 484381, 3771882; 484381, 3771943; 484381, 3771943; 484381, 3771996; 484445, 3771996; 484782, 3771994; 484782, 3771992; 484782, 3771945; 484782, 3771941; 484909, 3771941; 485184, 3771940; 485184, 3771944; 485184, 3771948; 485183, 3771998; 485182, 3772335; 485573, 3772333; 485582, 3772333; 485582, 3772333; 485981, 3772338; 485981, 3772338; 485980, 3772361; 485976, 3772665; 485975, 3772732; 485975, 3772734; 486377, 3772741; 486380, 3772362; 486380, 3772342; 486463, 3772343; 486779, 3772346; 486778, 3772618; 486778, 3772747; 486778, 3772747; 486887, 3772749; 486908, 3772749; 486925, 3772750; 487178, 3772754; 487178, 3772754; 487184, 3772754; 487184, 3772754; 487202, 3772753; 487205, 3772753; 487209, 3772753; 487213, 3772753; thence returning to 487253, 3772752; excluding lands bounded by 482603, 3772347; 482603, 3772347; 482602, 3772348; 483160, 3772346; 483160, 3772089; 483160, 3772072; 483160, 3771972; 483160, 3771893; 483159, 3771893; 483159, 3771893; 483071, 3771893; 483032, 3771892; 483032, 3771892; 483032, 3771892; 482989, 3771930; 482972, 3771945; 482972, 3771945; 482644, 3772097; 482622, 3772108; 482537, 3772147; 482377, 3772221; 482368, 3772227; 482368, 3772227; 482368, 3772227; 482368, 3772263; 482367, 3772336; 482367, 3772348; 482367, 3772348; 482376, 3772348; 482385, 3772348; 482394, 3772348; thence returning to 482603, 3772347; and excluding lands bounded by 483188, 3772080; 483211, 3772076; 483211, 3772346; 483211, 3772346; 483374, 3772346; 483600, 3772345; 483969, 3772344; 483970, 3772008; 483970, 3771985; 483971, 3771945; 483971, 3771945; 483914, 3771945; 483913, 3771945; 483902, 3771945; 483848, 3771945; 483409, 3771944; 483272, 3771944; 483215, 3771944; 483210, 3771944; 483210, 3771944; 483210, 3771944; 483210, 3771944; 483200, 3771933; 483200, 3771933; 483200, 3771933; 483187, 3771946; 483185, 3771948; thence returning to 483188, 3772080.

(ii) Note: Map of Unit 1—Santa Ana River Wash follows:

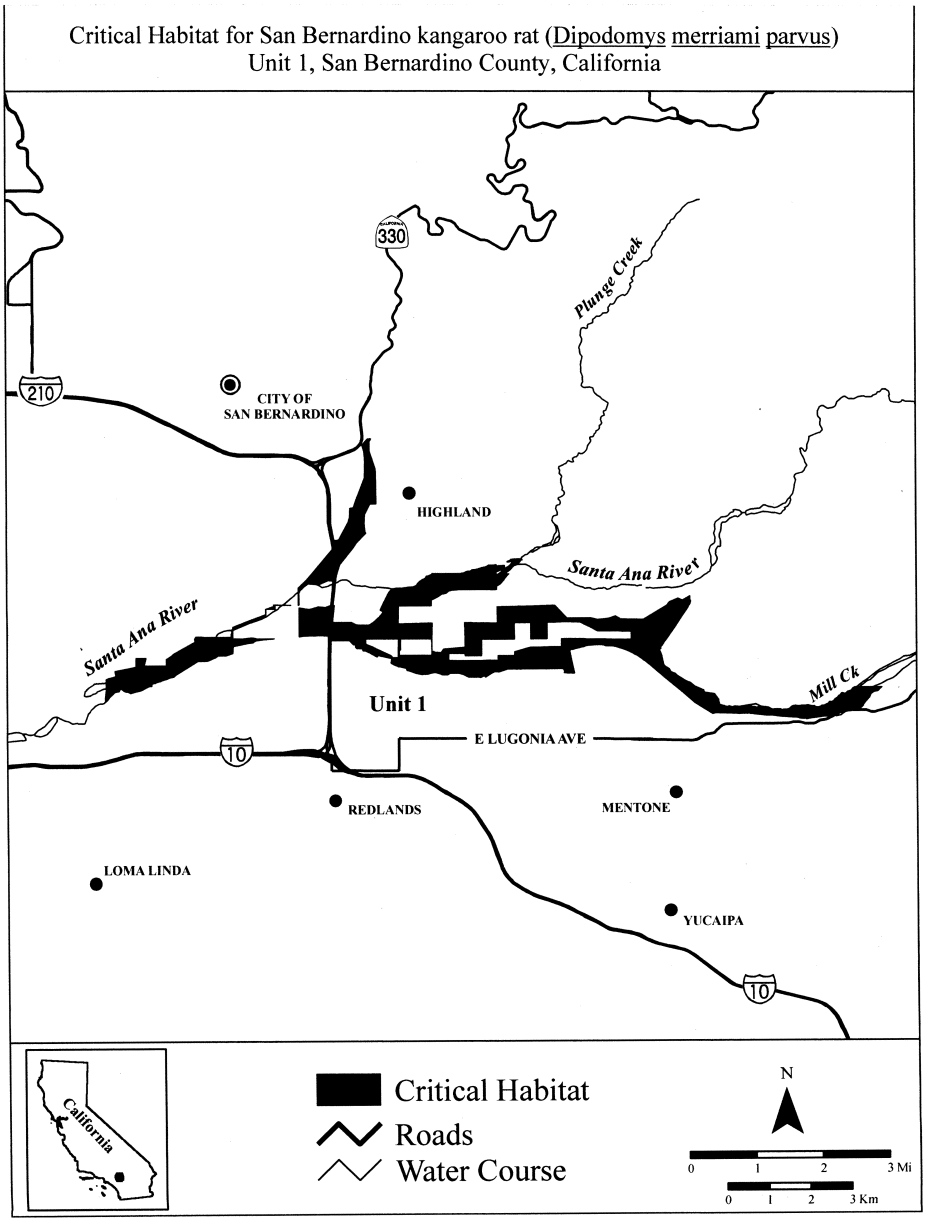

(7) Unit 2: Lytle/Cajon Creek Wash, San Bernardino County, California. From USGS 1:24,000 quadrangles San Bernardino South, Redlands, Yucaipa, and Harrison Mountain.

(i) Land bounded by the following Universal Transverse Mercator (UTM) North American Datum of 1983 (NAD83) coordinates (E, N): 459952, 3788034; 460404, 3788506; 460540, 3788401; 460651, 3788312; 460753, 3788234; 460844, 3788166; 461055, 3788012; 461159, 3787940; 461251, 3787876; 461287, 3787860; 461340, 3787819; 461597, 3787644; 461773, 3787530; 461793, 3787541; 461822,

3787541; 461919, 3787456; 462141, 3787271; 462332, 3787119; 462452, 3787052; 462562, 3786978; 462505, 3786840; 462634, 3786755; 462747, 3786722; 462898, 3786698; 462948, 3786656; 463021, 3786224; 462998, 3786186; 463006, 3786144; 462925, 3785866; 463882, 3784809; 464062, 3784361; 464695, 3782785; 465055, 3783227; 465304, 3783532; 465304, 3783532; 465302, 3783530; 465302, 3783530; 465433, 3783427; 465429, 3783386; 465403, 3783271; 465424, 3783199; 465392, 3783068; 465424, 3782988; 465432, 3782982; 465431, 3782981; 465596, 3782632; 465041, 3782194; 464977, 3782143; 464956, 3782135; 464966, 3782109; 464966, 3782015; 464970, 3782018; 464983, 3782026; 464995, 3782034; 465009, 3782041; 465022, 3782049; 465035, 3782056; 465049, 3782063; 465062, 3782070; 465076, 3782077; 465089, 3782083; 465103, 3782089; 465117, 3782095; 465131, 3782101; 465145, 3782106; 465146, 3782107; 466006, 3782434; 465987, 3782362; 465982, 3782341; 465477, 3782150; 465173, 3782034; 465170, 3782033; 465156, 3782027; 465143, 3782022; 465129, 3782016; 465116, 3782010; 465103, 3782003; 465090, 3781997; 465077, 3781990; 465064, 3781983; 465051, 3781976; 465039, 3781969; 465026, 3781961; 465014, 3781954; 465002, 3781946; 464990, 3781938; 464978, 3781929; 464966, 3781921; 464966, 3781920; 464964, 3781574; 465590, 3781569; 465860, 3781567; 466040, 3781032; 466159, 3780676; 466190, 3780676; 466195, 3780697; 466230, 3780685; 466288, 3780630; 466333, 3780568; 466385, 3780353; 466406, 3780260; 466420, 3780264; 466419, 3780263; 466500, 3779886; 466599, 3779588; 466653, 3779578; 466710, 3779490; 466802, 3779432; 466802, 3779321; 466837, 3779312; 466834, 3779254; 466897, 3779236; 466907, 3779188; 467059, 3779188; 467069, 3778934; 467307, 3778921; 467516, 3778692; 467672, 3778689; 467678, 3778535; 467980, 3778222; 468094, 3778178; 468101, 3777708; 468260, 3777309; 468175, 3777309; 468185, 3777328; 468198, 3777328; 468188, 3777341; 468177, 3777339; 468176, 3777342; 468174, 3777352; 468171, 3777361; 468168, 3777371; 468164, 3777380; 468161, 3777389; 468157, 3777398; 468153, 3777407; 468149, 3777416; 468144, 3777425; 468139, 3777434; 468134, 3777443; 468129, 3777451; 468127, 3777454; 468130, 3777456; 468053, 3777552; 468057, 3777555; 467726, 3777938; 467602, 3777855; 467580, 3777877; 467649, 3777923; 467369, 3778171; 467145, 3778607; 466888, 3778905; 466853, 3778946; 466849, 3778952; 466840, 3778963; 466831, 3778975; 466822, 3778987; 466813, 3778999; 466805, 3779011; 466797, 3779024; 466789, 3779036; 466781, 3779049; 466773, 3779062; 466766, 3779075; 466759, 3779088; 466752, 3779101; 466745, 3779114; 466739, 3779127; 466733, 3779141; 466726, 3779154; 466725, 3779158; 466709, 3779198; 466699, 3779194; 466664, 3779281; 466664, 3779281; 466541, 3779591; 466540, 3779595; 466537, 3779601; 466535, 3779608; 466534, 3779612; 466505, 3779724; 466503, 3779726; 466496, 3779734; 465927, 3780307; 465267, 3780970; 464964, 3781484; 464961, 3780501; 464659, 3780502; 466387, 3778762; 466387, 3778762; 467801, 3777337; 467848, 3777336; 467863, 3777311; 467598, 3777313; 466491, 3778019; 466490, 3778023; 466460, 3778088; 466416, 3778228; 466405, 3778273; 466367, 3778416; 466354, 3778439; 466254, 3778578; 466186, 3778645; 466107, 3778696; 465939, 3778774; 465572, 3778936; 464859, 3779220; 464742, 3779254; 464602, 3779284; 464484, 3779331; 464391, 3779358; 464292, 3779409; 464212, 3779448; 464136, 3779482; 464060, 3779539; 464011, 3779580; 463936, 3779606; 463869, 3779643; 463847, 3779711; 463798, 3779747; 463708, 3779880; 463765, 3780088; 463688, 3780095; 463722, 3780180; 463627, 3780243; 463400, 3780341; 463276, 3780386; 463334, 3780528; 463297, 3780571; 463231, 3780563; 463014, 3780758; 462904, 3780750; 462716, 3780655; 462565, 3780682; 462446, 3780764; 462442, 3780843; 462293, 3780958; 462150, 3781059; 461632, 3781113; 461398, 3781138; 461295, 3781153; 461250, 3781168; 461189, 3781198; 461131, 3781238; 461089, 3781274; 461058, 3781268; 461040, 3781256; 460986, 3781207; 460722, 3781407; 460204, 3781785; 459809, 3782090; 459809, 3782183; 459796, 3782276; 459794, 3782282; 459866, 3782398; 459941, 3782522; 460082, 3782680; 460409, 3783008; 460480, 3782941; 460484, 3782940; 460684, 3782814; 460916, 3782671; 460933, 3782660; 460987, 3782627; 461028, 3782600; 461065, 3782580; 461109, 3782556; 461150, 3782537; 461192, 3782524; 461236, 3782518; 461272, 3782514; 461318, 3782505; 461356, 3782492; 461391, 3782476; 461420, 3782458; 461468, 3782428; 461531, 3782389; 461570, 3782364; 461594, 3782352; 461614, 3782343; 461644, 3782334; 461679, 3782330; 461721, 3782318; 461752, 3782304; 461784, 3782284; 461811, 3782266; 461828, 3782249; 461845, 3782230; 461863, 3782206; 461882, 3782180; 461904, 3782158; 461930, 3782137; 461958, 3782120; 462049, 3782063; 462413, 3781835; 462873, 3781547; 463898, 3780891; 463997, 3781084; 463824, 3781308; 463789, 3781551; 463848, 3781606; 463849, 3781605; 463851, 3781606; 463943, 3781748; 463957, 3781677; 463948, 3781588; 464043, 3781499; 464081, 3781502; 464103, 3781534; 464065, 3781588; 464113, 3781598; 464160, 3781636; 464227, 3781575; 464243, 3781537; 464173, 3781474; 464259, 3781356; 464313, 3781404; 464376, 3781353; 464440, 3781470; 464522, 3781591; 464494, 3781960; 464867, 3782098; 464948, 3782128; 464938, 3782153; 464827, 3782448; 464659, 3782622; 464624, 3782717; 464626, 3782720; 464556, 3782900; 464540, 3782945; 464517, 3783006; 464558, 3783074; 464372, 3783524; 464208, 3783799; 464180, 3783870; 464157, 3783972; 464167, 3784064; 464135, 3784163; 464094, 3784264; 463986, 3784414; 463922, 3784560; 463905, 3784580; 463905, 3784580; 463783, 3784722; 463721, 3784874; 463636, 3784970; 463519, 3785042; 463225, 3785145; 463249, 3785208; 462925, 3785424; 462767, 3785557; 462611, 3785655; 462526, 3785643; 462109, 3786075; 462184, 3786450; 462194, 3786484; 462049, 3786522; 461909, 3786595; 461686, 3786755; 461357, 3787001; 460956, 3787294; 460860, 3787365; 460698, 3787481; 460543, 3787598; 460324, 3787760; 460020, 3787985; thence returning to 459952, 3788034; and land bounded by 465902, 3781761; 465967, 3781566; 466006, 3781566; 466035, 3781479; 466349, 3781286; 466346, 3781275; 465922, 3781528; 465922, 3781567; 465860, 3781567; 465893, 3781759; 465893, 3781758; 465894, 3781764; thence returning to 465902, 3781761.

(ii) Note: Map of Unit 2—Lytle/Cajon Creek Wash follows:

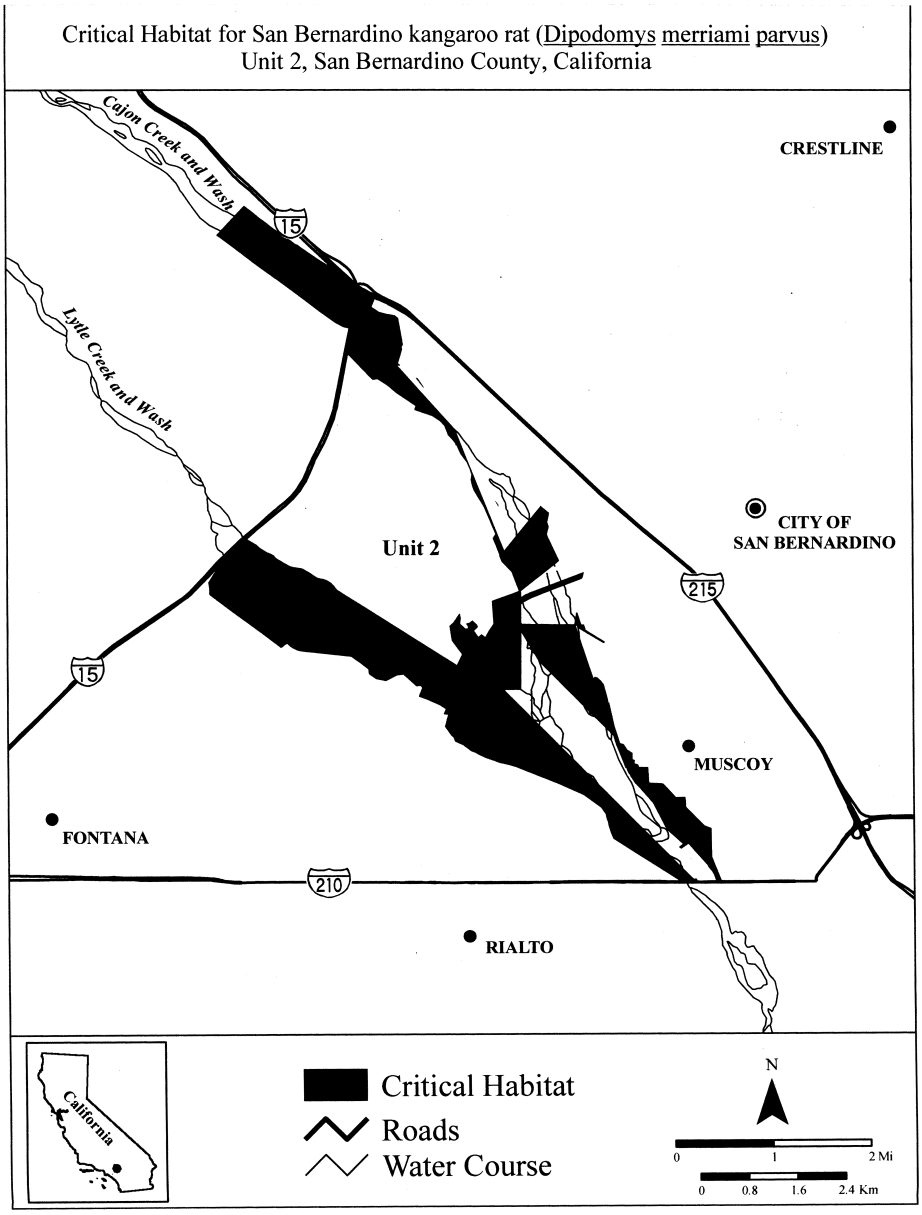

(8) Unit 3: San Jacinto River Wash, Riverside County, California. From USGS 1:24,000 quadrangles San Jacinto, Lake Fulmor, and Blackburn Canyon.

(i) Land bounded by the following Universal Transverse Mercator (UTM) North American Datum of 1983 (NAD83) coordinates (E, N): 506626, 3737807; 506919, 3737520; 507441, 3737006; 507652, 3736797; 507652, 3736797; 507542, 3736682; 507439, 3736575; 507466, 3736575; 507466, 3736575; 507680, 3736576; 507877, 3736577; 507877, 3736577; 507915, 3736540; 507921, 3736534; 507968,

3736488; 507969, 3736487; 508139, 3736320; 508225, 3736236; 508250, 3736211; 508250, 3736211; 508250, 3736209; 508250, 3736111; 507865, 3736109; 507865, 3736126; 507865, 3736134; 507865, 3736136; 507865, 3736146; 507811, 3736147; 507730, 3736182; 507692, 3736202; 507730, 3736216; 507465, 3736422; 507445, 3736438; 507374, 3736495; 507358, 3736507; 507332, 3736481; 507328, 3736485; 507358, 3736514; 507352, 3736535; 507344, 3736558; 507321, 3736626; 507306, 3736656; 507275, 3736689; 507231, 3736733; 507185, 3736796; 507165, 3736822; 507165, 3736822; 507162, 3737005; 507161, 3737049; 506929, 3737280; 506688, 3737512; 506696, 3737306; 506633, 3737363; 506633, 3737362; 506550, 3737440; 506367, 3737614; 506367, 3737614; 506363, 3737620; 506354, 3737633; 506349, 3737640; 506346, 3737645; 506337, 3737658; 506329, 3737671; 506328, 3737671; 506320, 3737684; 506318, 3737688; 506314, 3737694; 506307, 3737704; 506306, 3737706; 506300, 3737714; 506296, 3737720; 506294, 3737724; 506287, 3737734; 506287, 3737734; 506280, 3737744; 506275, 3737752; 506273, 3737755; 506270, 3737760; 506267, 3737765; 506265, 3737767; 506260, 3737775; 506253, 3737785; 506250, 3737790; 506246, 3737795; 506244, 3737799; 506240, 3737805; 506239, 3737807; 506238, 3737808; 506238, 3737808; 506234, 3737814; 506233, 3737816; 506231, 3737818; 506226, 3737826; 506222, 3737831; 506220, 3737836; 506213, 3737846; 506213, 3737846; 506213, 3737846; 506030, 3738122; 506001, 3738167; 505972, 3738212; 505915, 3738309; 505915, 3738309; 505916, 3738309; 506026, 3738385; 506037, 3738392; 506037, 3738392; 506134, 3738296; thence returning to 506626, 3737807; land bounded by 506699, 3737003; 506719, 3737003; 506763, 3737003; 506772, 3737003; 506852, 3736917; 506882, 3736906; 506882, 3736905; 506883, 3736905; 506883, 3736904; 506883, 3736904; 506884, 3736903; 506884, 3736903; 506885, 3736903; 506885, 3736902; 506885, 3736902; 506886, 3736901; 506886, 3736901; 506886, 3736900; 506887, 3736900; 506887, 3736899; 506888, 3736899; 506888, 3736898; 506888, 3736898; 506889, 3736897; 506889, 3736897; 506889, 3736896; 506890, 3736896; 506890, 3736895; 506891, 3736895; 506891, 3736894; 506891, 3736894; 506892, 3736893; 506892, 3736893; 506892, 3736892; 506893, 3736892; 506893, 3736891; 506893, 3736891; 506894, 3736890; 506894, 3736890; 506894, 3736889; 506895, 3736889; 506895, 3736888; 506895, 3736888; 506896, 3736887; 506896, 3736887; 506896, 3736886; 506897, 3736886; 506897, 3736885; 506897, 3736885; 506898, 3736884; 506898, 3736884; 506898, 3736883; 506899, 3736883; 506899, 3736882; 506899, 3736882; 506900, 3736881; 506900, 3736881; 506900, 3736880; 506901, 3736880; 506901, 3736879; 506901, 3736879; 506902, 3736878; 506902, 3736877; 506902, 3736877; 506902, 3736876; 506903, 3736876; 506903, 3736875; 506903, 3736875; 506904, 3736874; 506904, 3736874; 506904, 3736873; 506904, 3736873; 506905, 3736872; 506905, 3736872; 506905, 3736871; 506906, 3736871; 506906, 3736870; 506906, 3736869; 506906, 3736869; 506907, 3736868; 506907, 3736868; 506907, 3736867; 506908, 3736867; 506908, 3736866; 506908, 3736866; 506908, 3736865; 506909, 3736865; 506909, 3736864; 506909, 3736863; 506909, 3736863; 506910, 3736862; 506910, 3736862; 506910, 3736861; 506910, 3736861; 506911, 3736860; 506911, 3736859; 506911, 3736859; 506911, 3736858; 506911, 3736858; 506912, 3736857; 506912, 3736857; 506912, 3736856; 506912, 3736856; 506913, 3736855; 506913, 3736854; 506913, 3736854; 506913, 3736853; 506914, 3736853; 506914, 3736852; 506914, 3736852; 506914, 3736851; 506914, 3736850; 506915, 3736850; 506915, 3736849; 506915, 3736849; 506915, 3736848; 506915, 3736848; 506916, 3736847; 506916, 3736846; 506916, 3736846; 506916, 3736845; 506916, 3736845; 506917, 3736844; 506917, 3736844; 506917, 3736843; 506917, 3736842; 506917, 3736842; 506917, 3736841; 506918, 3736841; 506918, 3736840; 506918, 3736839; 506918, 3736839; 506918, 3736838; 506918, 3736838; 506919, 3736837; 506919, 3736837; 506919, 3736836; 506919, 3736835; 506919, 3736835; 506919, 3736834; 506920, 3736834; 506920, 3736833; 506920, 3736832; 506920, 3736832; 506920, 3736831; 506920, 3736831; 506920, 3736830; 506921, 3736829; 506921, 3736829; 506921, 3736828; 506921, 3736828; 506921, 3736827; 506921, 3736826; 506921, 3736826; 506921, 3736825; 506922, 3736825; 506922, 3736824; 506922, 3736823; 506922, 3736823; 506922, 3736822; 506922, 3736822; 506922, 3736821; 506922, 3736820; 506923, 3736820; 506923, 3736819; 506923, 3736819; 506923, 3736818; 506923, 3736817; 506923, 3736817; 506923, 3736816; 506923, 3736816; 506923, 3736815; 506923, 3736814; 506923, 3736814; 506924, 3736813; 506924, 3736813; 506924, 3736812; 506924, 3736811; 506924, 3736811; 506924, 3736810; 506924, 3736810; 506924, 3736809; 506924, 3736808; 506924, 3736808; 506924, 3736807; 506924, 3736807; 506924, 3736806; 506924, 3736805; 506924, 3736805; 506924, 3736804; 506925, 3736804; 506925, 3736803; 506925, 3736802; 506925, 3736802; 506925, 3736801; 506925, 3736800; 506925, 3736800; 506925, 3736799; 506925, 3736799; 506925, 3736798; 506925, 3736797; 506925, 3736797; 506925, 3736796; 506925, 3736796; 506925, 3736795; 506925, 3736794; 506925, 3736794; 506925, 3736793; 506925, 3736793; 506925, 3736792; 506925, 3736791; 506925, 3736791; 506925, 3736790; 506925, 3736790; 506925, 3736789; 506925, 3736788; 506925, 3736788; 506925, 3736787; 506925, 3736786; 506925, 3736786; 506925, 3736785; 506925, 3736785; 506925, 3736784; 506925, 3736783; 506925, 3736783; 506925, 3736782; 506925, 3736782; 506925, 3736781; 506925, 3736780; 506925, 3736780; 506925, 3736779; 506925, 3736779; 506925, 3736778; 506925, 3736777; 506925, 3736777; 506925, 3736776; 506924, 3736776; 506924, 3736775; 506924, 3736774; 506924, 3736774; 506924, 3736773; 506924, 3736772; 506924, 3736772; 506924, 3736771; 506924, 3736771; 506924, 3736770; 506924, 3736769; 506924, 3736769; 506924, 3736768; 506924, 3736768; 506924, 3736767; 506923, 3736766; 506923, 3736766; 506923, 3736765; 506923, 3736765; 506923, 3736764; 506923, 3736763; 506923, 3736763; 506923, 3736762; 506923, 3736762; 506923, 3736761; 506923, 3736760; 506922, 3736760; 506922, 3736759; 506922, 3736759; 506898, 3736782; 506816, 3736861; 506816, 3736862; 506815, 3736862; 506815, 3736862; 506814, 3736863; 506814, 3736863; 506814, 3736864; 506813, 3736864; 506813, 3736865; 506812, 3736865; 506812, 3736865; 506811, 3736866; 506811, 3736866; 506810, 3736867; 506810, 3736867; 506810, 3736867; 506809, 3736868; 506809, 3736868; 506808, 3736869; 506808, 3736869; 506807, 3736870; 506807, 3736870; 506807, 3736870; 506806, 3736871; 506806, 3736871; 506805, 3736872; 506805, 3736872; 506804, 3736872; 506804, 3736873; 506804, 3736873; 506803, 3736873; 506803, 3736874; 506803, 3736874; 506802, 3736875; 506802, 3736875; 506801, 3736875; 506801, 3736876; 506800, 3736876; 506800,

3736877; 506799, 3736877; 506799, 3736878; 506799, 3736878; 506798, 3736878; 506798, 3736879; 506797, 3736879; 506797, 3736880; 506796, 3736880; 506796, 3736881; 506796, 3736881; 506795, 3736881; 506795, 3736882; 506794, 3736882; 506794, 3736883; 506793, 3736883; 506793, 3736884; 506793, 3736884; 506792, 3736884; 506792, 3736885; 506791, 3736885; 506791, 3736886; 506790, 3736886; 506790, 3736887; 506789, 3736887; 506789, 3736887; 506789, 3736888; 506788, 3736888; 506788, 3736889; 506787, 3736889; 506787, 3736890; 506786, 3736890; 506786, 3736890; 506786, 3736891; 506785, 3736891; 506785, 3736892; 506784, 3736892; 506784, 3736893; 506783, 3736893; 506783, 3736893; 506783, 3736894; 506782, 3736894; 506782, 3736895; 506781, 3736895; 506781, 3736896; 506780, 3736896; 506780, 3736896; 506780, 3736897; 506779, 3736897; 506779, 3736898; 506778, 3736898; 506778, 3736899; 506777, 3736899; 506777, 3736899; 506777, 3736900; 506776, 3736900; 506776, 3736901; 506775, 3736901; 506775, 3736902; 506774, 3736902; 506774, 3736903; 506774, 3736903; 506773, 3736903; 506773, 3736904; 506772, 3736904; 506772, 3736905; 506771, 3736905; 506771, 3736906; 506771, 3736906; 506770, 3736906; 506770, 3736907; 506769, 3736907; 506769, 3736908; 506769, 3736908; 506768, 3736909; 506768, 3736909; 506767, 3736910; 506767, 3736910; 506766, 3736910; 506766, 3736911; 506766, 3736911; 506765, 3736912; 506765, 3736912; 506764, 3736913; 506764, 3736913; 506763, 3736914; 506673, 3737003; 506686, 3737003; thence returning to 506699, 3737003; and land bounded by 506793, 3736955; 506771, 3736932; 506826, 3736879; 506834, 3736888; 506858, 3736912; 506803, 3736965; thence returning to 506793, 3736955; excluding lands bounded by 506793, 3736955; 506803, 3736965; 506858, 3736912; 506834, 3736888; 506826, 3736879; 506771, 3736932; thence returning to 506793, 3736955. Lands bounded by 507455, 3736348; 507444, 3736337; 507425, 3736316; 507444, 3736297; 507457, 3736284; 507464, 3736291; 507488, 3736316; 507489, 3736314; 507502, 3736303; 507515, 3736291; 507528, 3736280; 507542, 3736269; 507556, 3736258; 507570, 3736248; 507575, 3736244; 507538, 3736205; 507573, 3736173; 507557, 3736165; 507464, 3736251; 507444, 3736269; 507291, 3736411; 507290, 3736410; 507275, 3736424; 506946, 3736737; 506946, 3736737; 506946, 3736738; 506946, 3736738; 506946, 3736739; 506946, 3736740; 506947, 3736740; 506947, 3736741; 506947, 3736741; 506947, 3736742; 506947, 3736743; 506947, 3736743; 506947, 3736744; 506948, 3736744; 506948, 3736745; 506948, 3736746; 506948, 3736746; 506948, 3736747; 506948, 3736747; 506948, 3736748; 506949, 3736749; 506949, 3736749; 506949, 3736750; 506949, 3736750; 506949, 3736751; 506949, 3736751; 506949, 3736752; 506949, 3736753; 506949, 3736753; 506950, 3736754; 506950, 3736754; 506950, 3736755; 506950, 3736756; 506950, 3736756; 506950, 3736757; 506950, 3736757; 506950, 3736758; 506950, 3736759; 506950, 3736759; 506951, 3736760; 506951, 3736761; 506951, 3736761; 506951, 3736762; 506951, 3736762; 506951, 3736763; 506951, 3736764; 506951, 3736764; 506951, 3736765; 506951, 3736765; 506951, 3736766; 506951, 3736767; 506951, 3736767; 506952, 3736768; 506952, 3736768; 506952, 3736769; 506952, 3736770; 506952, 3736770; 506952, 3736771; 506952, 3736771; 506952, 3736772; 506952, 3736773; 506952, 3736773; 506952, 3736774; 506952, 3736774; 506952, 3736775; 506952, 3736776; 506952, 3736776; 506952, 3736777; 506952, 3736777; 506952, 3736778; 506952, 3736779; 506952, 3736779; 506952, 3736780; 506952, 3736781; 506953, 3736781; 506953, 3736782; 506953, 3736782; 506953, 3736783; 506953, 3736784; 506953, 3736784; 506953, 3736785; 506953, 3736785; 506953, 3736786; 506953, 3736787; 506953, 3736787; 506953, 3736788; 506953, 3736788; 506953, 3736789; 506953, 3736790; 506953, 3736790; 506953, 3736791; 506953, 3736791; 506953, 3736792; 506953, 3736793; 506953, 3736793; 506953, 3736794; 506953, 3736795; 506953, 3736795; 506953, 3736796; 506953, 3736796; 506953, 3736797; 506953, 3736798; 506953, 3736798; 506952, 3736799; 506952, 3736799; 506952, 3736800; 506952, 3736801; 506952, 3736801; 506952, 3736802; 506952, 3736802; 506952, 3736803; 506952, 3736804; 506952, 3736804; 506952, 3736805; 506952, 3736805; 506952, 3736806; 506952, 3736807; 506952, 3736807; 506952, 3736808; 506952, 3736809; 506952, 3736809; 506952, 3736810; 506952, 3736810; 506952, 3736811; 506952, 3736812; 506951, 3736812; 506951, 3736813; 506951, 3736813; 506951, 3736814; 506951, 3736815; 506951, 3736815; 506951, 3736816; 506951, 3736816; 506951, 3736817; 506951, 3736818; 506951, 3736818; 506951, 3736819; 506951, 3736819; 506950, 3736820; 506950, 3736821; 506950, 3736821; 506950, 3736822; 506950, 3736822; 506950, 3736823; 506950, 3736824; 506950, 3736824; 506950, 3736825; 506950, 3736825; 506949, 3736826; 506949, 3736827; 506949, 3736827; 506949, 3736828; 506949, 3736828; 506949, 3736829; 506949, 3736830; 506949, 3736830; 506949, 3736831; 506948, 3736831; 506948, 3736832; 506948, 3736833; 506948, 3736833; 506948, 3736834; 506948, 3736834; 506948, 3736835; 506948, 3736836; 506947, 3736836; 506947, 3736837; 506947, 3736837; 506947, 3736838; 506947, 3736839; 506947, 3736839; 506947, 3736840; 506946, 3736840; 506946, 3736841; 506946, 3736842; 506946, 3736842; 506946, 3736843; 506946, 3736843; 506945, 3736844; 506945, 3736844; 506945, 3736845; 506945, 3736846; 506945, 3736846; 506945, 3736847; 506944, 3736847; 506944, 3736848; 506944, 3736849; 506944, 3736849; 506944, 3736850; 506944, 3736850; 506943, 3736851; 506943, 3736851; 506943, 3736852; 506943, 3736853; 506943, 3736853; 506942, 3736854; 506942, 3736854; 506942, 3736855; 506942, 3736856; 506942, 3736856; 506942, 3736857; 506941, 3736857; 506941, 3736858; 506941, 3736858; 506941, 3736859; 506940, 3736860; 506940, 3736860; 506940, 3736861; 506940, 3736861; 506940, 3736862; 506939, 3736862; 506939, 3736863; 506939, 3736864; 506939, 3736864; 506939, 3736865; 506938, 3736865; 506938, 3736866; 506938, 3736866; 506938, 3736867; 506937, 3736868; 506937, 3736868; 506937, 3736869; 506937, 3736869; 506937, 3736870; 506936, 3736870; 506936, 3736871; 506936, 3736871; 506936, 3736872; 506935, 3736873; 506935, 3736873; 506935, 3736874; 506935, 3736874; 506937, 3736877; 507330, 3736478; 507328, 3736476; 507335, 3736469; 507342, 3736462; 507361, 3736443; 507445, 3736359; 507455, 3736349; thence returning to 507455, 3736348; land bounded by 507212, 3736516; 507260, 3736471; 507295, 3736509; 507248, 3736554; thence returning to 507212, 3736516; land bounded by 506995, 3736726; 507050, 3736673; 507090, 3736715; 507035, 3736768; thence returning to 506995, 3736726.

Excluding lands bounded by 506995, 3736726; 507035, 3736768; 507090, 3736715; 507050, 3736673;

thence returning to 506995, 3736726; and excluding lands bounded by 507212, 3736516; 507248, 3736554; 507295, 3736509; 507260, 3736471; thence returning to 507212, 3736516.

Continuing to lands bounded by 508362, 3736111; 508440, 3736111; 508760, 3736112; 508881, 3736112; 508941, 3736112; 509080, 3736113; 509081, 3736113; 509575, 3736114; 509871, 3736115; 509871, 3736115; 509944, 3736115; 510063, 3736116; 510273, 3735945; 510317, 3735910; 510333, 3735897; 510422, 3735825; 510289, 3735824; 510221, 3735824; 510213, 3735824; 510211, 3735824; 510086, 3735829; 510086, 3735829; 509900, 3735836; 509900, 3735836; 509892, 3735836; 509892, 3735820; 509873, 3735819; 509873, 3735798; 509870, 3735798; 509870, 3735804; 509870, 3735814; 509870, 3735814; 509284, 3735812; 509269, 3735812; 509247, 3735812; 509244, 3735836; 509168, 3735867; 509168, 3735868; 509096, 3735896; 509101, 3735942; 509091, 3735948; 509091, 3735948; 509073, 3735958; 509073, 3735963; 509073, 3735963; 509069, 3735963; 509063, 3735963; 509063, 3735963; 508979, 3735964; 508979, 3735962; 508979, 3735962; 508979, 3735962; 508947, 3735962; 508881, 3735962; 508791, 3735962; 508761, 3735961; 508761, 3735954; 508761, 3735954; 508761, 3735954; 508746, 3735954; 508746, 3735903; 508577, 3735903; 508577, 3735900; 508574, 3735900; 508550, 3735900; 508519, 3735960; 508519, 3735960; 508364, 3735959; thence returning to 508362, 3736111; land bounded by 510650, 3735641; 510696, 3735603; 510799, 3735520; 510915, 3735426; 510926, 3735417; 510928, 3735416; 510993, 3735363; 511422, 3735015; 511452, 3734991; 511473, 3734974; 511509, 3734945; 511892, 3734636; 511916, 3734616; 511922, 3734611; 511953, 3734586; 512009, 3734541; 512135, 3734542; 512485, 3734544; 512498, 3734541; 512603, 3734481; 512703, 3734455; 512703, 3734455; 513047, 3734367; 513047, 3734367; 513047, 3734336; 513047, 3734147; 513043, 3734147; 512708, 3734144; 512708, 3734144; 512710, 3734050; 512711, 3733985; 512693, 3733986; 512682, 3733994; 512682, 3733994; 512635, 3733975; 512607, 3733964; 512607, 3733964; 512565, 3733952; 512514, 3733929; 512326, 3734025; 512316, 3734058; 512316, 3734059; 512314, 3734065; 512275, 3734095; 512269, 3734105; 512246, 3734119; 512238, 3734124; 512137, 3734202; 512115, 3734220; 512093, 3734238; 512080, 3734248; 512050, 3734273; 512048, 3734274; 512046, 3734276; 512033, 3734285; 512016, 3734298; 511976, 3734328; 511909, 3734343; 511891, 3734346; 511874, 3734350; 511866, 3734356; 511857, 3734362; 511811, 3734398; 511802, 3734405; 511757, 3734444; 511729, 3734457; 511727, 3734458; 511710, 3734461; 511710, 3734461; 511627, 3734472; 511617, 3734476; 511607, 3734479; 511589, 3734485; 511579, 3734488; 511527, 3734534; 511518, 3734543; 511509, 3734552; 511509, 3734614; 511509, 3734614; 511510, 3734614; 511563, 3734668; 511618, 3734736; 511594, 3734736; 511607, 3734753; 511610, 3734768; 511539, 3734839; 511458, 3734884; 511369, 3734910; 511196, 3735014; 511196, 3735014; 511178, 3735025; 510900, 3735258; 510900, 3735258; 510713, 3735415; 510713, 3735415; 510696, 3735429; 510696, 3735429; 510670, 3735451; 510660, 3735470; 510638, 3735603; 510638, 3735603; 510645, 3735624; 510649, 3735639; 510650, 3735640; 510650, 3735640; thence returning to 510650, 3735641; and land bounded by 512090, 3734474; 512090, 3734474; 512093, 3734472; 512104, 3734464; 512113, 3734456; 512130, 3734464; 512130, 3734464; 512118, 3734488; 512104, 3734481; thence returning to 512090, 3734474; excluding lands bounded by 512090, 3734474; 512104, 3734481; 512118, 3734488; 512130, 3734464; 512130, 3734464; 512113, 3734456; 512104, 3734464; 512093, 3734472; thence returning to 512090, 3734474.

(ii) Note: Map of Unit 3—San Jacinto River Wash follows:

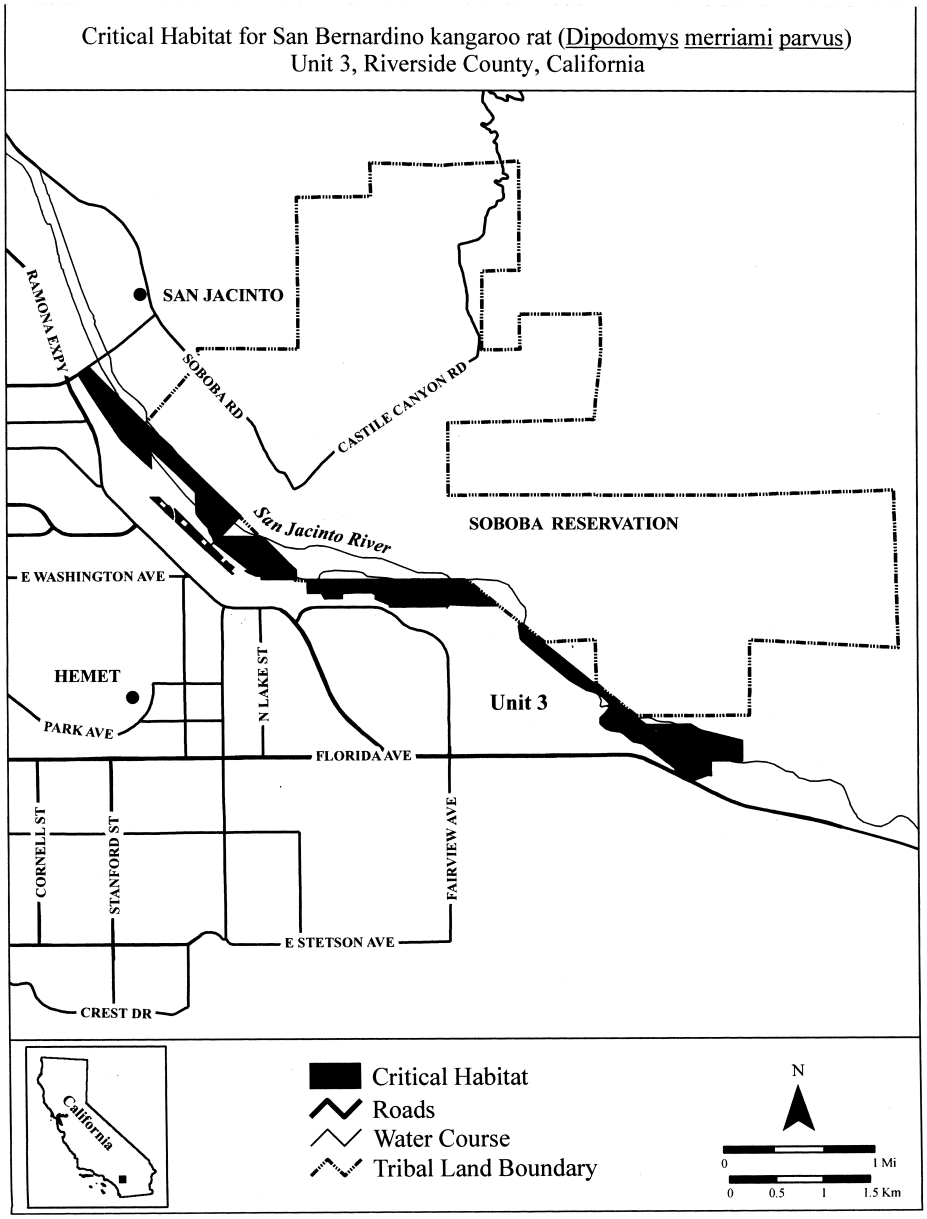

(9) Unit 4: Cable Creek Wash, San Bernardino County, California. From USGS 1:24,000 quadrangles San Bernardino South, Redlands, Yucaipa, and Harrison Mountain.

(i) Land bounded by the following Universal Transverse Mercator (UTM) North American Datum of 1983 (NAD83) coordinates (E, N): 463488, 3787583; 463744, 3787580; 463715, 3787533; 463646, 3787536; 463616, 3787529; 463602, 3787504; 463599, 3787437; 463618, 3787313; 463628, 3787249; 463609, 3787215; 463602, 3787194; 463603, 3787154; 463614, 3787118; 463603, 3787103; 463595,

3787091; 463627, 3787057; 463664, 3787028; 463708, 3786998; 463756, 3786932; 463786, 3786880; 463793, 3786839; 463794, 3786821; 463784, 3786780; 463795, 3786754; 463860, 3786697; 463911, 3786653; 463917, 3786638; 463815, 3786610; 463941, 3786497; 464028, 3786547; 463939, 3786634; 463978, 3786682; 464026, 3786745; 464072, 3786789; 464168, 3786891; 464206, 3786889; 464218, 3786834; 464300, 3786801; 464408, 3786892; 464461, 3787007; 464358, 3787052; 464461, 3787180; 464486, 3787180; 464593, 3787180; 464597, 3787136; 464564, 3787107; 464544, 3787091; 464532, 3787068; 464516, 3787050; 464511, 3787015; 464492, 3786982; 464476, 3786941; 464451, 3786888; 464388, 3786769; 464323, 3786685; 464274, 3786567; 464254, 3786446; 464249, 3786395; 464263, 3786319; 464278, 3786278; 464306, 3786248; 464392, 3786188; 464456, 3786161; 464489, 3786137; 464533, 3786098; 464591, 3786071; 464645, 3786052; 464679, 3786064; 464726, 3786044; 464761, 3786076; 464772, 3786114; 464791, 3786136; 464812, 3786136; 464835, 3786125; 464847, 3786083; 464865, 3786044; 464865, 3785996; 464865, 3785921; 464877, 3785905; 464905, 3785900; 464923, 3785893; 464941, 3785900; 464955, 3785924; 464979, 3785921; 465000, 3785896; 465015, 3785870; 465018, 3785842; 465022, 3785810; 465053, 3785793; 465073, 3785792; 465091, 3785801; 465114, 3785822; 465134, 3785833; 465164, 3785832; 465181, 3785804; 465177, 3785769; 465160, 3785735; 465155, 3785714; 465164, 3785694; 465194, 3785694; 465219, 3785697; 465252, 3785646; 465302, 3785573; 465367, 3785483; 465411, 3785453; 465445, 3785409; 465476, 3785388; 465510, 3785371; 465516, 3785275; 465519, 3785246; 465552, 3785201; 465604, 3785115; 465638, 3785047; 465664, 3784997; 465730, 3784959; 465843, 3784900; 465846, 3784898; 465883, 3784878; 465877, 3784853; 465876, 3784809; 465885, 3784777; 465891, 3784739; 465886, 3784704; 465879, 3784669; 465871, 3784651; 465871, 3784616; 465877, 3784572; 465826, 3784476; 465801, 3784496; 465792, 3784481; 465784, 3784509; 465769, 3784522; 465716, 3784545; 465697, 3784555; 465686, 3784577; 465653, 3784588; 465617, 3784614; 465614, 3784634; 465580, 3784669; 465512, 3784536; 464473, 3785523; 463196, 3786751; 463299, 3787054; 463331, 3787013; 463396, 3786974; 463433, 3786983; 463446, 3787022; 463455, 3787089; 463482, 3787091; 463479, 3787116; 463475, 3787141; 463467, 3787167; 463467, 3787190; 463459, 3787216; 463438, 3787238; 463417, 3787259; 463409, 3787278; 463409, 3787299; 463407, 3787321; 463399, 3787341; 463398, 3787362; 463412, 3787387; 463433, 3787415; 463454, 3787435; 463471, 3787466; 463486, 3787510; 463487, 3787543; thence returning to 463488, 3787583.

(ii) Note: Map of Unit 4—Cable Creek Wash follows:

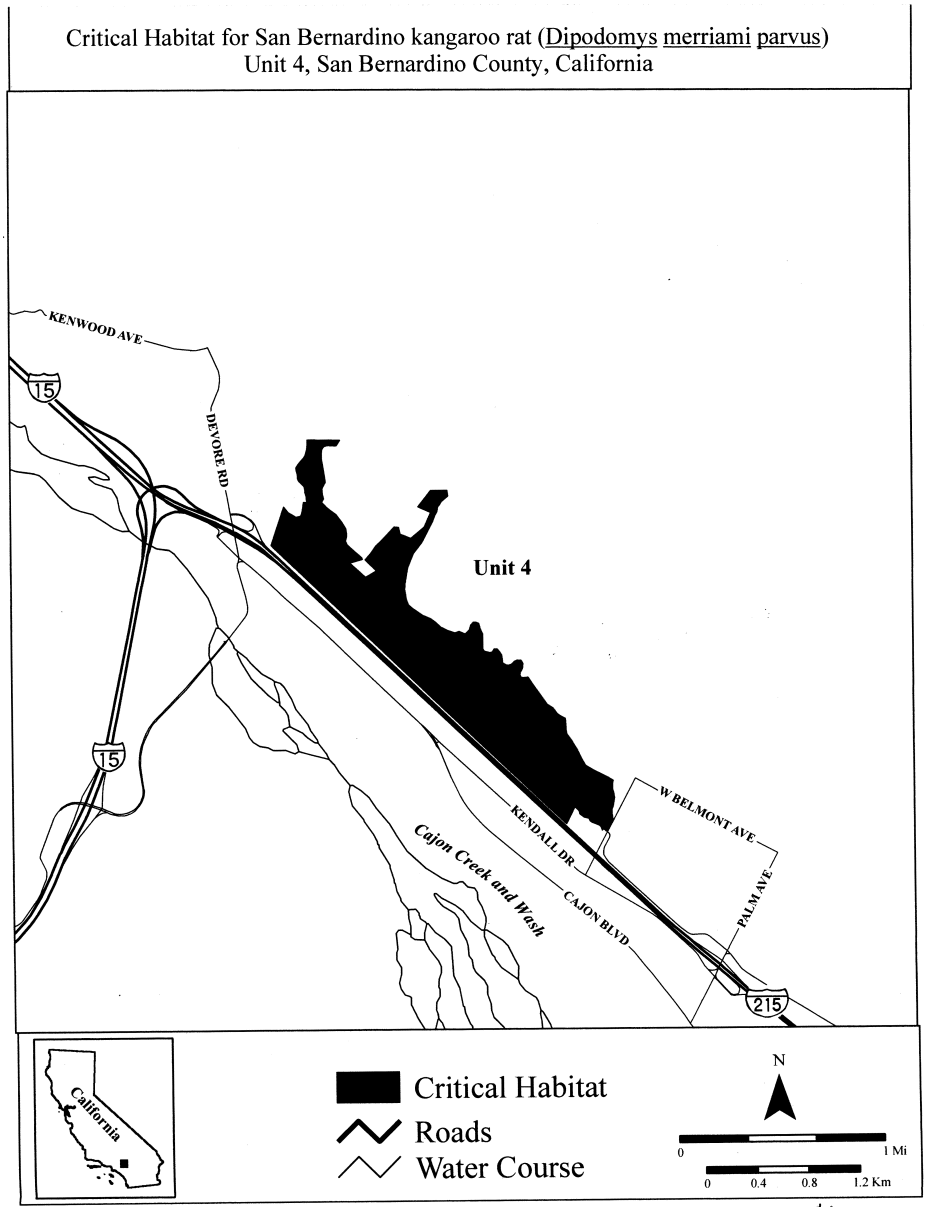

(10) Unit 5: Bautista Creek, Riverside County, California. From USGS 1:24,000 quadrangle Blackburn Canyon.

(i) Land bounded by the following Universal Transverse Mercator (UTM) North American Datum of 1983 (NAD83) coordinates (E, N): 514568, 3727407; 514575, 3727407; 514581, 3727407; 514588, 3727407; 514593, 3727407; 514594, 3727400; 514604, 3727317; 514613, 3727237; 514630, 3727172; 514641, 3727149; 514659, 3727133; 514687, 3727111; 514735, 3727089; 514787, 3727047; 514817, 3727014; 514834, 3726971; 514834, 3726938; 514828, 3726894; 514828, 3726867; 514838, 3726842; 514860, 3726822; 514876, 3726765; 514896, 3726705; 514920,

3726656; 514955, 3726596; 514978, 3726573; 515017, 3726548; 515065, 3726527; 515087, 3726515; 515119, 3726495; 515161, 3726465; 515184, 3726451; 515225, 3726430; 515263, 3726401; 515298, 3726401; 515301, 3726391; 515279, 3726357; 515267, 3726325; 515267, 3726280; 515279, 3726226; 515279, 3726190; 515279, 3726148; 515291, 3726115; 515316, 3726054; 515344, 3726000; 515395, 3725932; 515471, 3725841; 515510, 3725760; 515536, 3725696; 515565, 3725637; 515601, 3725594; 515615, 3725497; 515617, 3725406; 515624, 3725301; 515632, 3725267; 515676, 3725203; 515724, 3725116; 515794, 3724968; 515822, 3724940; 515842, 3724928; 515883, 3724925; 515912, 3724923; 515922, 3724914; 515953, 3724887; 515979, 3724862; 515991, 3724838; 516002, 3724788; 516020, 3724736; 516033, 3724701; 516052, 3724666; 516079, 3724648; 516103, 3724637; 516140, 3724630; 516170, 3724625; 516207, 3724628; 516237, 3724623; 516270, 3724587; 516307, 3724553; 516352, 3724530; 516391, 3724529; 516427, 3724532; 516437, 3724536; 516410, 3724511; 516385, 3724448; 516328, 3724429; 516147, 3724514; 516067, 3724496; 515959, 3724546; 515962, 3724584; 515750, 3724813; 515546, 3725000; 515448, 3725089; 515461, 3725175; 515486, 3725210; 515483, 3725372; 515505, 3725454; 515489, 3725572; 515432, 3725718; 515343, 3725759; 515366, 3725854; 515280, 3725966; 515238, 3726038; 515175, 3726130; 515172, 3726264; 515162, 3726324; 515112, 3726394; 515023, 3726438; 514940, 3726499; 514877, 3726578; 514800, 3726705; 514752, 3726802; 514756, 3726934; 514572, 3727048; 514537, 3727207; 514480, 3727369; 514463, 3727407; 514529, 3727407; thence returning to 514568, 3727407.

(ii) Note: Map of Unit 5—Bautista Creek follows:

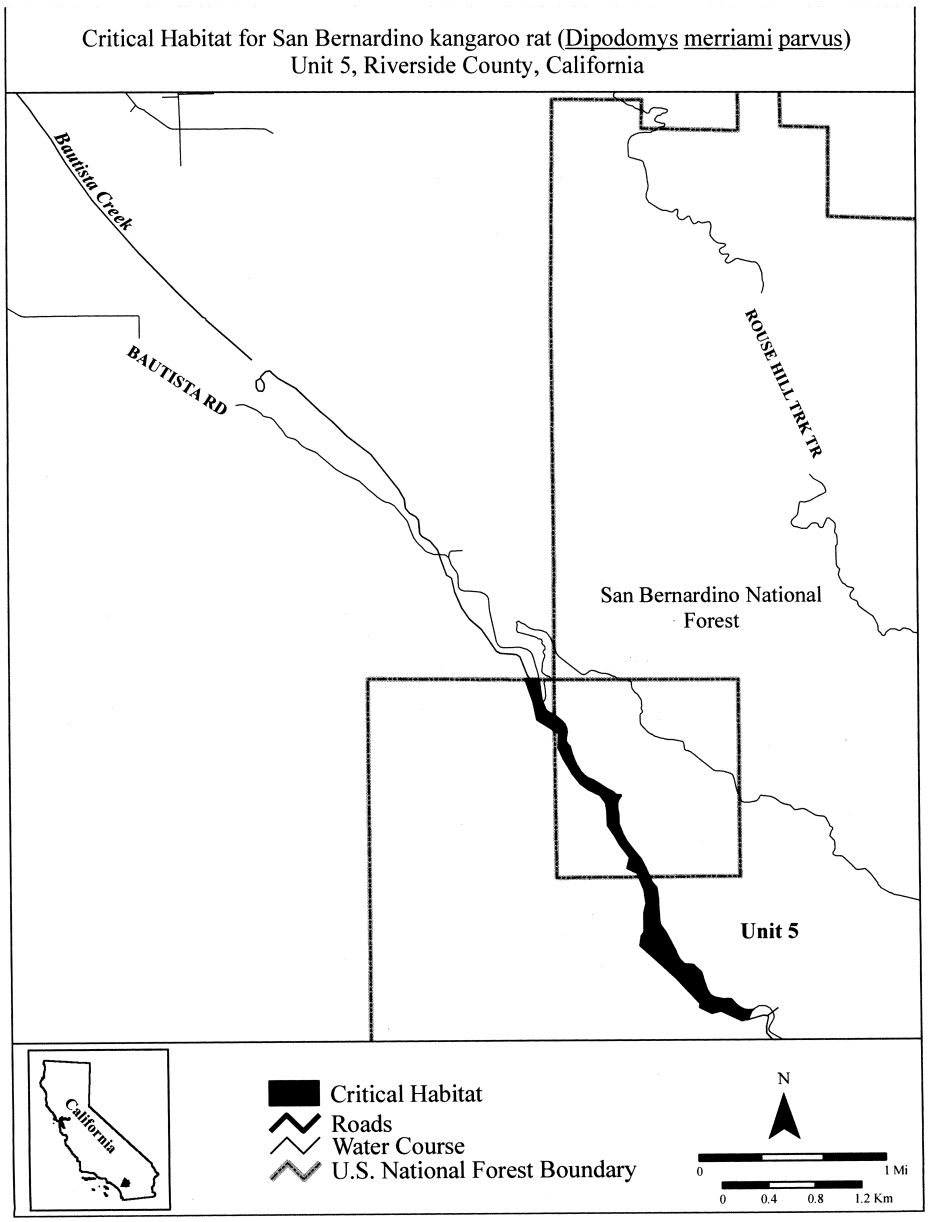

CANADA LYNX (*Lynx canadensis*)

(1) Critical habitat units are depicted on the maps below for the following States and Counties:

(i) Idaho: Boundary County;

(ii) Maine: Aroostook, Franklin, Penobscot, Piscataquis, and Somerset Counties;

(iii) Minnesota: Cook, Koochiching, Lake, and St. Louis Counties;

(iv) Montana: Carbon, Flathead, Gallatin, Glacier, Granite, Lake, Lewis and Clark,

Lincoln, Missoula, Park, Pondera, Powell, Stillwater, Sweetgrass, and Teton Counties;

(v) Washington: Chelan and Okanogan Counties; and

(vi) Wyoming: Fremont, Lincoln, Park, Sublette, and Teton Counties.

(2) Within these areas, the primary constituent element for the Canada lynx is boreal forest landscapes supporting a mosaic of differing successional forest stages and containing all of the following:

(i) Presence of snowshoe hares and their preferred habitat conditions, which include dense understories of young trees, shrubs or overhanging boughs that protrude above the snow, and mature multistoried stands with conifer boughs touching the snow surface;

(ii) Winter snow conditions that are generally deep and fluffy for extended periods of time;

(iii) Sites for denning that have abundant coarse woody debris, such as downed trees and root wads; and

(iv) Matrix habitat (e.g., hardwood forest, dry forest, non-forest, or other habitat types that do not support snowshoe hares) that occurs between patches of boreal forest in close juxtaposition (at the scale of a lynx home range) such that lynx are likely to travel through such habitat while accessing patches of boreal forest within a home range.

(3) Critical habitat does not include waterbodies, including lakes, reservoirs, or rivers, or human-made structures existing on the effective date of this rule, such as buildings, paved and gravel roadbeds, and the land on which such structures are located.

(4) Index map for Canada lynx critical habitat follows:

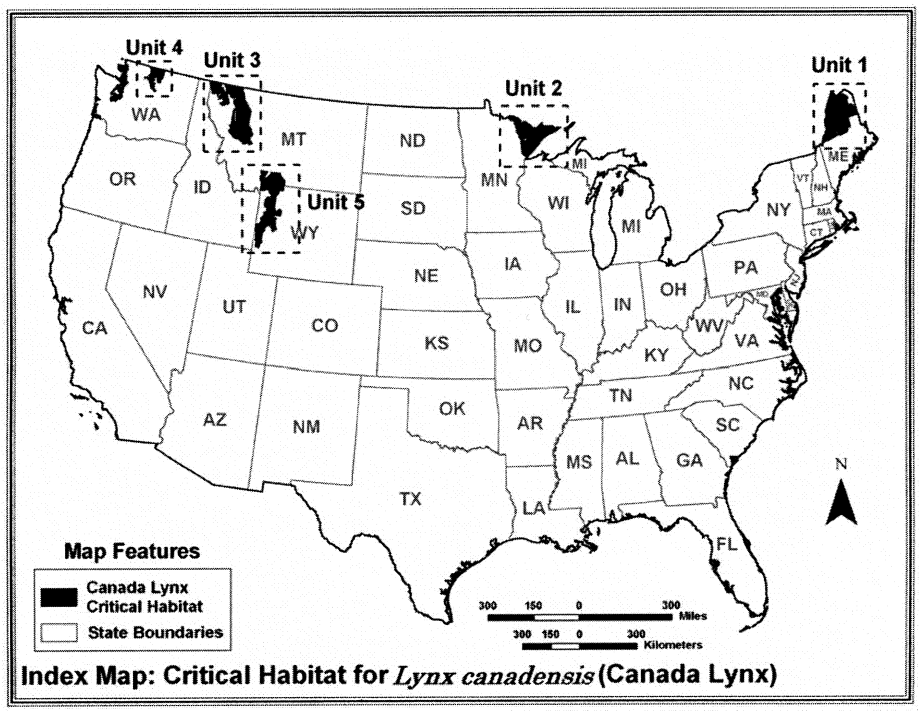

Index Map: Critical Habitat for *Lynx canadensis* (Canada Lynx)

(5) *Unit 1: Northern Maine; Aroostook, Franklin, Penobscot, Piscataquis and Somerset Counties, Maine.*

(i) Coordinate projection: UTM, NAD83, Zone 19, Meters. Coordinate definition: (easting, northing).

(ii) Polygon bounded by the following coordinates: (416400, 5140154) (417029, 5140238) (417418, 5140057) (417516, 5139824) (417280, 5139090) (417041, 5139162) (416973, 5139038) (416958, 5138720) (416760, 5138840) (416786, 5138700) (416604, 5138778) (416353, 5138495) (416673, 5138152) (424087, 5138050) (424076, 5135061) (423015, 5134950) (422555, 5134407) (422442, 5133983) (422118, 5133876) (421865, 5133501) (421909, 5132984) (421694, 5132707)

(421490, 5132692) (421522, 5132487) (421285, 5132267) (421388, 5131239) (420719, 5131112) (420703, 5130486) (420446, 5130180) (420573, 5129900) (420432, 5129976) (420390, 5129836) (420961, 5129391) (420829, 5128936) (420360, 5128635) (420352, 5128196) (414078, 5128211) (413903, 5108332) (403589, 5108497) (403617, 5108750) (403932, 5109105) (404247, 5110111) (404268, 5110701) (404508, 5111058) (404209, 5111354) (404212, 5111567) (404066, 5111434) (403957, 5111630) (403609, 5111674) (403663, 5111827) (403451, 5111946) (403518, 5112081) (403288, 5112396) (403079, 5112416) (402763, 5112946) (402350, 5113135) (402247, 5113629) (401376, 5114257) (400754, 5115173) (400783, 5115361) (400415, 5115421) (400462, 5115836) (400284, 5116128) (400789, 5116564) (401474, 5117485) (401556, 5117892) (401973, 5118262) (401934, 5118542) (401715, 5118681) (401781, 5118919) (402049, 5118946) (402247, 5119195) (402397, 5119661) (402279, 5119838) (402828, 5120402) (403043, 5121123) (402918, 5121345) (403324, 5122094) (403230, 5122163) (403576, 5122483) (403529, 5122817) (403300, 5123032) (403438, 5123597) (403662, 5123877) (403774, 5124476) (404200, 5125143) (404406, 5125136) (404473, 5125808) (405046, 5126411) (405129, 5127120) (406270, 5127456) (406267, 5127594) (406396, 5127512) (406630, 5127927) (407127, 5128052) (407126, 5129181) (407376, 5129679) (407052, 5130260) (407160, 5130835) (406942, 5131371) (407982, 5132610) (407978, 5132884) (408331, 5133381) (408268, 5133547) (409022, 5133818) (409768, 5134631) (410296, 5134423) (410631, 5134821) (410862, 5134619) (411028, 5134858) (411648, 5134571) (411943, 5134930) (412214, 5134957) (412206, 5135221) (412509, 5135706) (413132, 5135719) (413323, 5135871) (413239, 5136767) (413405, 5137044) (414114, 5137474) (414140, 5137786) (414321, 5137450) (414590, 5137555) (414493, 5137776) (414633, 5137695) (414661, 5137859) (414830, 5137733) (414664, 5138012) (414755, 5138132) (414897, 5138037) (414846, 5138271) (415306, 5138754) (415367, 5139219) (415520, 5139166) (415409, 5139429) (415616, 5139544) (415370, 5139635) (415817, 5139785) (415696, 5139861) (415875, 5139989) (415687, 5140124) (416292, 5140279) (416400, 5140154).

(iii) Polygon bounded by the following coordinates: (533825, 5057403) (529258, 5057508) (529477, 5058991) (528920, 5058991) (528554, 5059304) (527521, 5058377) (526106, 5058012) (524798, 5058004) (523967, 5061549) (513460, 5059043) (515203, 5052175) (514706, 5051830) (514403, 5050141) (513859, 5049105) (513289, 5048532) (512508, 5046559) (510879, 5043792) (509799, 5042887) (509161, 5042615) (508745, 5042102) (506180, 5040541) (462537, 5032002) (460414, 5042546) (453705, 5041122) (453207, 5041084) (453041, 5041247) (453005, 5041034) (453125, 5040998) (452703, 5040915) (452146, 5041594) (451850, 5042474) (452298, 5042612) (452098, 5042994) (452392, 5042931) (452263, 5043038) (452335, 5043321) (452107, 5043131) (452271, 5043471) (452719, 5043300) (452730, 5043550) (453133, 5043444) (453255, 5043674) (453558, 5043694) (453384, 5043924) (453805, 5043743) (454704, 5044291) (455038, 5043970) (455067, 5043675) (454816, 5043653) (455116, 5043137) (456199, 5042326) (456549, 5042406) (456570, 5042209) (456842, 5042228) (456735, 5042469) (456958, 5042470) (456972, 5042292) (457243, 5042254) (457257, 5042412) (456963, 5042632) (457189, 5042968) (457153, 5043248) (456539, 5043804) (455752, 5045440) (455456, 5045483) (455247, 5045261) (455002, 5045460) (455025, 5045769) (455213, 5045879) (455246, 5045559) (455648, 5046178) (455687, 5045950) (455954, 5046119) (455631, 5046620) (455935, 5047067) (456238, 5047013) (456482, 5047250) (456379, 5046818) (456527, 5046720) (457168, 5047050) (456898, 5047093) (457021, 5047296) (456803, 5047573) (457089, 5047780) (456909, 5047644) (456865, 5047840) (457217, 5047857) (457186, 5047658) (457343, 5047832) (457491, 5047775) (457680, 5047509) (457485, 5047415) (457950, 5047349) (457960, 5047197) (458278, 5047175) (458570, 5047538) (458688, 5047040) (458754, 5047376) (458982, 5047375) (459102, 5047740) (459104, 5047936) (458966, 5047931) (458701, 5048342) (458840, 5048430) (458818, 5048687) (459092, 5048555) (459181, 5048269) (459530, 5048483) (459669, 5048413) (459676, 5048012) (460094, 5047740) (459958, 5048520) (460127, 5048511) (460046, 5048872) (460266, 5049084) (459931, 5049119) (459645, 5049488) (460270, 5049795) (460079, 5049813) (460138, 5049978) (459814, 5049939) (459156, 5050404) (459266, 5050189) (458966, 5050436) (458984, 5050637) (458893, 5050441) (458701, 5050489) (458641, 5050109) (458443, 5050111) (457976, 5050437) (457721, 5051035) (456948, 5051129) (456020, 5051503) (454622, 5052411) (454597, 5052638) (454600, 5052465) (454383, 5052567) (454421, 5052292) (454242, 5052433) (454040, 5052005) (453790, 5052028) (454072, 5051844) (454270, 5051961) (454139, 5051648) (453759, 5051556) (453792, 5052171) (454170, 5052419) (452998, 5052368) (452385, 5052992) (452039, 5053731) (452417, 5054712) (452765, 5054913) (453259, 5054847) (453433, 5054975) (453503, 5055227) (453227, 5056180) (453722, 5055665) (453823, 5055644) (453659, 5055823) (453805, 5055919) (453959, 5055725) (454257, 5055767) (454082, 5055833) (454262, 5055863) (454386, 5056234) (455467, 5056943) (455462, 5057262) (455707, 5057484) (455710, 5058397) (456124, 5058485) (456403, 5058874) (456678, 5058797) (456703, 5059117) (456939, 5058900) (457350, 5059078) (456638, 5059963) (456852, 5060645) (457660, 5060561) (457902, 5060731) (457542, 5060732) (456666, 5061947) (456708, 5062200) (456353, 5062893) (455845, 5063237) (455859, 5063668) (455810, 5063285) (455445, 5062803) (455350, 5061855) (454530, 5061864) (454307, 5062204) (454367, 5061350) (454124, 5061504) (453939, 5061228) (454132, 5061247) (454338, 5060620) (454196, 5059889) (453760, 5060161) (453819, 5060793) (453374, 5060827) (453303, 5060673) (452993, 5060773) (453059, 5060251) (453330, 5060014) (452976, 5059091) (452266, 5058388) (452349, 5058049) (452122, 5058053) (452327, 5057472) (452112, 5057425) (451981,

5057794) (451746, 5057580) (451584, 5057812) (439216, 5069414) (439279, 5069674) (438966,
(450982, 5057857) (450952, 5058149) (450241, 5069587) (438895, 5069880) (439236, 5070123)
5058602) (449104, 5057301) (448579, 5057382) (439123, 5070432) (438763, 5070459) (438703,
(447939, 5057065) (447681, 5056694) (447627, 5070313) (438447, 5070493) (438310, 5070249)
5056840) (447238, 5056846) (447183, 5057038) (438126, 5070492) (438020, 5070517) (438026,
(447297, 5057400) (447216, 5058318) (447523, 5070284) (437661, 5070604) (437935, 5070422)
5059537) (447405, 5059972) (447520, 5060215) (437737, 5070444) (437809, 5070320) (438738,
(447404, 5060277) (447629, 5060610) (447412, 5070212) (438742, 5070412) (439044, 5070153)
5060873) (447596, 5060774) (447519, 5061045) (438619, 5069669) (438769, 5069340) (438907,
(447652, 5061014) (447760, 5061335) (447291, 5069448) (439135, 5069358) (439032, 5069129)
5061293) (446994, 5061653) (446732, 5061432) (439235, 5069203) (439056, 5069033) (439189,
(446684, 5061174) (446893, 5061199) (446693, 5068749) (438542, 5068543) (438318, 5067890)
5060898) (446659, 5060212) (446953, 5059627) (438323, 5067550) (438449, 5067511) (438199,
(446736, 5059051) (446524, 5058928) (445530, 5067408) (438582, 5067212) (438381, 5066709)
5060313) (445342, 5060315) (445175, 5059752) (438658, 5066529) (438695, 5066224) (438058,
(444935, 5059705) (444901, 5059836) (444828, 5066143) (437626, 5066472) (436782, 5066123)
5059706) (444735, 5059816) (444971, 5060238) (436778, 5066272) (436416, 5066256) (435840,
(444773, 5060157) (444461, 5060437) (444185, 5065849) (435651, 5065473) (435187, 5065341)
5060434) (444102, 5060945) (443830, 5060963) (435589, 5065360) (435634, 5065247) (435891,
(444100, 5061128) (444558, 5062357) (443854, 5065741) (436267, 5065385) (436865, 5065165)
5063604) (443741, 5064804) (444009, 5065294) (436976, 5065031) (436785, 5065024) (437038,
(444605, 5065871) (445185, 5067058) (445646, 5064707) (437754, 5064708) (438227, 5064184)
5067449) (446091, 5068135) (446364, 5068320) (438411, 5064166) (438364, 5063863) (437883,
(446837, 5068352) (447288, 5069168) (447733, 5063804) (437758, 5063545) (437505, 5063647)
5069419) (448383, 5069303) (449189, 5068616) (437454, 5063312) (437052, 5063628) (436569,
(449579, 5068707) (449939, 5068355) (450366, 5063419) (437046, 5063545) (437301, 5063270)
5068334) (450005, 5068424) (450236, 5068996) (437435, 5062774) (437909, 5062675) (438491,
(449686, 5069077) (449745, 5069436) (449348, 5062168) (438469, 5061518) (438825, 5060984)
5069827) (449263, 5070811) (449391, 5071034) (438860, 5060213) (439052, 5059967) (440431,
(449819, 5071190) (450665, 5070566) (450468, 5059061) (440808, 5059052) (441109, 5058731)
5071030) (450577, 5071312) (450349, 5072221) (441687, 5058901) (442476, 5058683) (442494,
(450495, 5072888) (450079, 5075657) (451319, 5058412) (442556, 5058507) (442620, 5058393)
5076571) (451423, 5076517) (451233, 5076415) (442454, 5058200) (442404, 5057359) (442021,
(451473, 5076473) (451529, 5076342) (451386, 5057004) (441986, 5056705) (442240, 5056566)
5076667) (451994, 5077750) (452052, 5078350) (442243, 5056282) (442386, 5056228) (442014,
(451564, 5079048) (450347, 5080196) (450406, 5055676) (442641, 5055503) (442989, 5056068)
5079884) (450155, 5079806) (450105, 5079310) (442743, 5056261) (443397, 5056129) (443695,
(449789, 5079041) (449263, 5079117) (449161, 5056246) (445353, 5055583) (446087, 5054852)
5078885) (449016, 5078912) (449024, 5078716) (445904, 5054388) (445744, 5054358) (445394,
(448874, 5078824) (448462, 5078741) (448282, 5054797) (445044, 5054812) (444533, 5055451)
5078934) (447999, 5078795) (447647, 5078963) (444381, 5055412) (444469, 5055124) (444182,
(447803, 5078596) (447636, 5077863) (447492, 5055148) (444012, 5054284) (444806, 5054017)
5077758) (447385, 5077925) (446938, 5077715) (444891, 5053504) (445310, 5052935) (445189,
(446687, 5078015) (446426, 5078075) (446501, 5052111) (444648, 5051313) (444473, 5051401)
5078488) (446141, 5078936) (446286, 5079290) (444327, 5051195) (444075, 5051200) (443918,
(445904, 5079201) (445919, 5079531) (445571, 5051483) (444063, 5050819) (443848, 5050737)
5080132) (445469, 5080771) (445797, 5080988) (443760, 5050239) (444031, 5049575) (444379,
(445850, 5081587) (445052, 5081591) (444692, 5049281) (444241, 5048228) (444400, 5048203)
5081315) (443132, 5080942) (442830, 5081068) (444535, 5047895) (444728, 5048118) (444986,
(442748, 5081335) (442757, 5081006) (443066, 5048102) (444989, 5047980) (445571, 5048740)
5080879) (443064, 5080640) (443581, 5080491) (445995, 5048740) (446655, 5048379) (446524,
(443752, 5080284) (443762, 5079390) (444322, 5047788) (446718, 5047693) (446788, 5047820)
5079383) (444766, 5078825) (444808, 5078327) (446893, 5047649) (446747, 5047644) (446644,
(445211, 5078061) (445007, 5077670) (445050, 5047216) (446375, 5047408) (446530, 5046773)
5077294) (445316, 5077193) (445002, 5076129) (446307, 5046636) (446191, 5046159) (445778,
(444695, 5075654) (444470, 5075612) (444239, 5045988) (445529, 5045317) (446672, 5044539)
5075779) (444293, 5075906) (444080, 5075957) (446985, 5042333) (448206, 5041209) (448473,
(443631, 5075902) (443745, 5075780) (444133, 5040581) (448933, 5040419) (448823, 5040218)
5075813) (444199, 5075387) (444650, 5074633) (448954, 5040007) (448437, 5040142) (448473,
(444942, 5073348) (444249, 5071938) (443811, 5039898) (448677, 5039796) (448637, 5039603)
5070225) (442638, 5070151) (442784, 5069781) (448299, 5039710) (448057, 5039467) (448236,
(443297, 5069420) (443569, 5068909) (443661, 5038997) (448443, 5039616) (448679, 5039453)
5068371) (443515, 5067895) (443025, 5067196) (448537, 5039103) (448854, 5039544) (449254,
(442698, 5067049) (442368, 5067160) (442158, 5039660) (449031, 5039147) (449019, 5038795)
5067630) (441890, 5067621) (441569, 5068313) (449163, 5038713) (448728, 5038803) (448553,
(441652, 5068028) (441454, 5067843) (440236, 5038698) (448291, 5038208) (448419, 5038257)
5067816) (440283, 5067991) (439788, 5068198) (448310, 5037896) (448513, 5038447) (448958,

5038471) (449314, 5038811) (449646, 5038820) (397067, 5078787) (397189, 5078093) (397645,
(449738, 5039037) (450741, 5038388) (450905, 5078318) (397235, 5077846) (397725, 5074879)
5038500) (450984, 5039031) (451632, 5039012) (411686, 5077374) (410747, 5082626) (416322,
(451509, 5038507) (452000, 5038494) (452350, 5083838) (417265, 5078526) (412533, 5077465)
5038304) (452314, 5037847) (452223, 5038114) (413445, 5072636) (418132, 5073534) (418814,
(452076, 5038079) (452055, 5037821) (451776, 5069927) (419599, 5070170) (419572, 5070421)
5037795) (451481, 5037982) (451484, 5038247) (420652, 5071115) (420832, 5071517) (421153,
(451241, 5038143) (450913, 5037060) (450962, 5071693) (420522, 5071847) (420517, 5071968)
5036787) (450832, 5036930) (441411, 5035282) (420901, 5072603) (421461, 5073062) (421695,
(417146, 5030512) (384373, 5024506) (383437, 5073493) (421624, 5073678) (422613, 5074269)
5029672) (371909, 5028020) (372165, 5028506) (423742, 5074116) (423932, 5074297) (424674,
(372935, 5028684) (373102, 5028943) (372871, 5074411) (425126, 5074950) (425292, 5075542)
5029353) (372216, 5029644) (372008, 5030132) (425103, 5075806) (425208, 5076043) (426083,
(372076, 5030422) (372348, 5030434) (372638, 5076652) (426479, 5076808) (426683, 5076730)
5030980) (372494, 5031605) (372036, 5031727) (426701, 5077189) (427057, 5077287) (427402,
(371662, 5032138) (371482, 5032428) (371528, 5077956) (428063, 5078218) (428046, 5078087)
5032725) (371243, 5032896) (370911, 5033701) (429226, 5078327) (428882, 5079003) (428260,
(369961, 5033836) (369049, 5034503) (368545, 5079120) (427871, 5079491) (427372, 5079504)
5034557) (368505, 5035634) (367848, 5035843) (426398, 5080408) (424997, 5081170) (425018,
(367670, 5036151) (367743, 5037073) (367173, 5081416) (425779, 5082493) (424949, 5082451)
5037564) (366748, 5037581) (365871, 5038428) (424721, 5082746) (424668, 5083410) (423160,
(365771, 5038860) (366243, 5039588) (366278, 5084429) (422595, 5085408) (422979, 5086352)
5040129) (365998, 5040431) (365436, 5040667) (423192, 5088005) (423857, 5088334) (425424,
(365465, 5041479) (366004, 5042029) (366368, 5087498) (427283, 5086059) (428781, 5086098)
5042091) (366746, 5043013) (367321, 5043246) (431038, 5086839) (431203, 5086508) (430989,
(367194, 5043504) (367555, 5044341) (368328, 5086381) (431300, 5086108) (431475, 5086550)
5045372) (369080, 5045639) (368185, 5046782) (431213, 5086512) (431047, 5086842) (432069,
(368510, 5047300) (368281, 5047535) (369070, 5087177) (433585, 5088047) (434776, 5088261)
5047703) (369539, 5048304) (369559, 5048591) (436305, 5088047) (437184, 5088481) (437189,
(370185, 5049044) (370568, 5049513) (370581, 5087804) (437409, 5087630) (437245, 5088730)
5049793) (371000, 5050154) (371734, 5051676) (438389, 5087866) (440434, 5087162) (443322,
(372422, 5052009) (372721, 5051917) (373744, 5087078) (444850, 5086265) (446995, 5085819)
5052222) (373925, 5052743) (374587, 5053289) (448335, 5086082) (447021, 5092472) (443500,
(374739, 5053723) (375538, 5054156) (375977, 5091719) (443604, 5098520) (438222, 5098656)
5054202) (376060, 5054559) (376567, 5055171) (438162, 5094683) (438309, 5094824) (438425,
(376606, 5055539) (376886, 5055642) (377238, 5094678) (438160, 5094559) (438100, 5090617)
5056193) (377445, 5056233) (378083, 5056899) (433535, 5089783) (433692, 5098772) (429678,
(378070, 5057151) (378306, 5057488) (378201, 5098826) (429655, 5098221) (429074, 5098172)
5057765) (378673, 5058229) (379041, 5058323) (428553, 5098404) (428158, 5098386) (428338,
(379505, 5058106) (379861, 5058149) (380569, 5096145) (428831, 5094499) (427620, 5094960)
5058640) (381175, 5058145) (381608, 5058400) (427660, 5095399) (427479, 5095139) (426602,
(381630, 5058670) (382350, 5059516) (383006, 5095487) (426104, 5095266) (425917, 5094773)
5059789) (383003, 5059948) (383469, 5060212) (424689, 5095517) (424493, 5096203) (423699,
(383646, 5060542) (384806, 5061202) (385635, 5096589) (423705, 5098005) (423476, 5098315)
5061956) (385526, 5062109) (385920, 5062479) (423708, 5098859) (423736, 5099808) (423977,
(386245, 5062372) (386667, 5062529) (387053, 5118056) (433775, 5117969) (433783, 5123611)
5062180) (387492, 5062143) (387828, 5062321) (443650, 5123624) (443698, 5138086) (434762,
(387968, 5062155) (388779, 5062596) (389004, 5138039) (434814, 5148293) (439033, 5148288)
5062497) (388741, 5062856) (391010, 5063863) (439096, 5154104) (438927, 5154106) (438930,
(391314, 5064870) (391822, 5064821) (392320, 5154391) (438783, 5154468) (438419, 5154231)
5065452) (392177, 5065497) (392202, 5065673) (438211, 5154480) (434850, 5154524) (434850,
(391841, 5065672) (391897, 5065808) (391555, 5153067) (429969, 5153159) (429971, 5148340)
5066114) (391515, 5066500) (391950, 5066887) (420020, 5148454) (421602, 5158343) (437295,
(392001, 5067239) (391433, 5067960) (391055, 5158098) (438974, 5159385) (439611, 5160205)
5068045) (390580, 5068628) (390716, 5069456) (440885, 5159708) (441919, 5160710) (444779,
(390551, 5069812) (390718, 5070179) (390374, 5161112) (444840, 5172522) (444643, 5172753)
5071040) (389944, 5071172) (390062, 5071707) (442845, 5173098) (442022, 5173037) (440827,
(389802, 5072134) (389877, 5072306) (390540, 5173373) (435154, 5174004) (435066, 5167928)
5072533) (391084, 5072331) (391402, 5072520) (423167, 5168134) (423756, 5171798) (483079,
(391533, 5072712) (391534, 5073057) (391370, 5256292) (483577, 5255930) (484461, 5255647)
5073196) (391432, 5073585) (392169, 5074347) (484529, 5255408) (485239, 5255801) (485679,
(392168, 5074852) (393056, 5075725) (393416, 5255585) (486503, 5256006) (486968, 5255816)
5075858) (393649, 5076209) (393451, 5076524) (486983, 5255579) (487559, 5255352) (487692,
(393541, 5076653) (393721, 5076742) (394041, 5255217) (487548, 5255099) (487750, 5254903)
5076583) (394607, 5076840) (394661, 5077080) (488003, 5255008) (488195, 5255366) (488647,
(394984, 5077236) (394945, 5077437) (395241, 5255044) (488943, 5255074) (489357, 5254515)
5077948) (395816, 5078513) (396919, 5078809) (489492, 5254807) (489929, 5254536) (490433,

5254465) (490674, 5254145) (490778, 5254375) (526174, 5090611) (525763, 5091215) (524988, (491107, 5253970) (491544, 5253789) (491503, 5091406) (524388, 5091922) (524316, 5092413) 5253600) (491873, 5253537) (491867, 5252701) (523295, 5092707) (523198, 5093251) (522509, (492073, 5252728) (492138, 5253048) (492414, 5094167) (522048, 5094492) (513728, 5094567) 5252976) (492540, 5253115) (492616, 5252625) (513731, 5094258) (514950, 5093134) (515077, (493114, 5252602) (493174, 5252309) (493349, 5092769) (515671, 5092367) (516125, 5091625) 5252456) (493861, 5252257) (494356, 5252648) (516726, 5091316) (517122, 5090636) (518287, (494837, 5252665) (494955, 5252987) (495322, 5089320) (518905, 5088839) (520105, 5088478) 5253016) (495160, 5253282) (495243, 5253406) (520482, 5088026) (520911, 5087908) (521888, (495312, 5253240) (495794, 5253187) (495704, 5087145) (522194, 5087124) (522670, 5086479) 5252949) (495880, 5252851) (496065, 5252948) (522815, 5085912) (523418, 5085518) (523123, (495994, 5252745) (496327, 5252303) (496016, 5085864) (523741, 5085225) (523741, 5083814) 5252100) (496482, 5252321) (496412, 5252697) (529802, 5083840) (529617, 5084108) (530005, (496727, 5252593) (497032, 5251800) (496804, 5084114) (530043, 5083844) (534239, 5083909) 5251360) (497378, 5251242) (497228, 5250469) (534260, 5067638) (533177, 5067643) (533105, (497662, 5250623) (497685, 5250439) (497471, 5067037) (532081, 5064746) (532003, 5064314) 5250111) (497547, 5249863) (497014, 5250032) (532143, 5063634) (531636, 5062592) (531585, (496947, 5250247) (496799, 5250191) (496992, 5062178) (532238, 5060764) (532143, 5060093) 5249857) (497338, 5249759) (496976, 5249643) (533165, 5058935) (533825, 5057403), excluding (496767, 5249835) (496833, 5249421) (497158, the island polygons bounded by the following 5249265) (496979, 5249112) (496690, 5249331) coordinates: (523750, 5082709) (513700, 5082738) (496562, 5248826) (496605, 5248357) (496999, (513599, 5072853) (523768, 5072898) (523750, 5247862) (496810, 5247687) (496416, 5247775) 5082709), b) (479953, 5077619) (479924, 5078543) (496152, 5247502) (496217, 5247234) (495853, (479761, 5078587) (479731, 5078996) (479866, 5247126) (495848, 5240204) (496270, 5239150) 5079938) (479766, 5081621) (479488, 5082258) (496163, 5238448) (495952, 5238186) (495977, (479182, 5082685) (478506, 5083113) (477717, 5237701) (496236, 5237304) (496151, 5236107) 5083220) (477550, 5083439) (476922, 5083400) (496449, 5235343) (496155, 5233669) (496903, (476986, 5082589) (476604, 5081545) (476766, 5232388) (497441, 5231876) (497947, 5231761) 5080941) (476421, 5079210) (476937, 5077638) (501481, 5229626) (501618, 5229357) (502627, (479953, 5077619) (484820, 5087152) (484919, 5228780) (502939, 5228021) (503569, 5228156) 5081791) (485890, 5081372) (485887, 5080973) (503728, 5227613) (504465, 5228069) (504983, (486695, 5081006) (487907, 5080395) (487910, 5227401) (505438, 5227246) (505296, 5227120) 5080173) (487510, 5080036) (487456, 5080423) (505411, 5227010) (505767, 5227096) (506054, (486815, 5080578) (486744, 5080452) (486496, 5226814) (506066, 5226270) (506663, 5225887) 5080634) (486711, 5080406) (486496, 5080580) (506931, 5225876) (507199, 5225219) (507473, (486496, 5080310) (485946, 5080384) (486844, 5224961) (507570, 5224918) (507911, 5225446) 5080142) (487174, 5080202) (487669, 5079975) (508928, 5225496) (509739, 5226167) (510800, (487990, 5080154) (490035, 5080167) (494410, 5226324) (511365, 5226986) (512762, 5227834) 5077771) (494314, 5078658) (493597, 5078752) (514271, 5229088) (514820, 5229115) (516552, (492876, 5079197) (492831, 5087037) (493279, 5229751) (517841, 5229866) (518782, 5230349) 5087017) (493353, 5095938) (494485, 5095926) (520105, 5231389) (520425, 5231389) (521416, (494601, 5096246) (494440, 5096226) (494350, 5231934) (522244, 5231636) (522875, 5231985) 5096864) (493908, 5097136) (493864, 5097841) (522882, 5227037) (536315, 5227345) (537300, (493365, 5098142) (493417, 5108089) (488853, 5226509) (537703, 5226348) (541733, 5226260) 5108054) (488567, 5107824) (488051, 5107805) (542627, 5225931) (544619, 5225730) (545219, (486906, 5108008) (486338, 5107874) (485869, 5225272) (545651, 5224592) (548126, 5222586) 5108035) (483292, 5108015) (483299, 5098222) (548937, 5221725) (553209, 5218889) (553381, (473357, 5098151) (473353, 5098914) (473161, 5218050) (555386, 5217069) (556379, 5216306) 5098294) (472870, 5098030) (472861, 5096680) (556711, 5215783) (557953, 5215089) (559110, (473842, 5095069) (473899, 5094727) (474167, 5213240) (560037, 5210947) (561053, 5210517) 5094572) (474536, 5093901) (474778, 5093935) (562360, 5209394) (562522, 5197585) (553279, (474657, 5093578) (475069, 5092937) (474618, 5197227) (553501, 5167376) (572577, 5168197) 5091608) (474913, 5091112) (474728, 5090926) (572903, 5160530) (579218, 5160781) (580586, (474786, 5090772) (475369, 5089715) (475228, 5157409) (581296, 5156374) (582959, 5154933) 5089418) (475228, 5088407) (475734, 5087767) (583757, 5154538) (583934, 5151164) (583249, (475741, 5087560) (476768, 5086912) (477208, 5151137) (583962, 5135297) (584207, 5125725) 5086332) (477534, 5086260) (477572, 5085709) (584179, 5120017) (584700, 5119992) (584664, (478422, 5085245) (478450, 5085040) (479362, 5109884) (581639, 5110399) (575769, 5110148) 5084434) (479645, 5083957) (479440, 5087274) (572686, 5110681) (570858, 5110570) (569306, (484820, 5087152), excluding the island poly- 5109789) (567822, 5109769) (566419, 5109010) gons bounded by the following coordinates: (564845, 5108964) (564397, 5108766) (563730, (467820, 5103153) (468131, 5103309) (469054, 5108103) (533734, 5108029) (533783, 5098080) 5105153) (468756, 5105539) (468580, 5105388) (534168, 5098080) (534215, 5086281) (532490, (468421, 5105469) (468159, 5106182) (468368, 5086261) (532443, 5088013) (527278, 5088008) 5106469) (468239, 5106659) (468445, 5106719) (527020, 5088456) (527294, 5088737) (526714, (468970, 5106448) (469369, 5105831) (469834, 5090046) (526827, 5089797) (526869, 5090488) 5105732) (470166, 5106029) (470451, 5105824)

(470627, 5105912) (470778, 5107550) (471219, 5108431) (471588, 5108493) (471521, 5109030) (471951, 5109508) (471556, 5109524) (471656, 5109872) (471935, 5109988) (472017, 5109878) (471990, 5110102) (472474, 5110119) (472818, 5110442) (472827, 5110191) (472513, 5109801) (472002, 5109592) (472406, 5109318) (472287, 5108164) (472091, 5107929) (471791, 5106847) (471521, 5106589) (471228, 5105369) (471561, 5104469) (472181, 5103992) (472713, 5103914) (473346, 5103453) (473341, 5117800) (463623, 5117895) (463664, 5109846) (464395, 5109021) (464830, 5108057) (464273, 5107543) (464353, 5106869) (465334, 5105990) (465868, 5104563) (466148, 5104243) (466698, 5103841) (467171, 5104129) (467430, 5103471) (467820, 5103153), excluding the island polygons bounded by the following coordinates: (513717, 5116742) (513718, 5116540) (514376, 5116517) (514529, 5116386) (514380, 5116088) (513719, 5116170) (513718, 5115655) (514919, 5115604) (514765, 5115421) (514620, 5115487) (514565, 5115286) (513945, 5115325) (513699, 5115190) (513711, 5114024) (514843, 5114026) (515362, 5114145) (515600, 5114386) (515533, 5113983) (515327, 5113966) (515267, 5113756) (515582, 5113670) (515884, 5114019) (516058, 5113854) (516994, 5113761) (517213, 5113486) (517532, 5113728) (517487, 5113372) (517656, 5113152) (517849, 5113163) (517863, 5112906) (517583, 5112667) (516876, 5113081) (516668, 5112974) (516709, 5112814) (516389, 5112925) (515935, 5112465) (515849, 5112210) (516477, 5112181) (516485, 5111960) (516777, 5111753) (516486, 5111452) (516586, 5111206) (516447, 5110863) (516340, 5111114) (516504, 5110541) (516299, 5109920) (516396, 5108705) (516077, 5108921) (516076, 5108549) (515915, 5108494) (515901, 5108814) (515836, 5108365) (515658, 5108258) (515711, 5108007) (513692, 5108005) (513670, 5098024) (521046, 5097931) (520991, 5098233) (520317, 5099019) (520426, 5099452) (520237, 5099969) (519460, 5100732) (519225, 5100795) (518258, 5102129) (517684, 5102188) (517681, 5102652) (517811, 5102611) (517693, 5103365) (517813, 5103517) (516534, 5104235) (516042, 5104351) (515949, 5104522) (516191, 5104509) (516158, 5104712) (515717, 5104699) (515672, 5104971) (516144, 5105068) (515879, 5105499) (515724, 5105422) (515864, 5105252) (515778, 5105118) (515612, 5105120) (515480, 5105384) (515778, 5105957) (515742, 5106525) (515448, 5107126) (515592, 5107646) (515804, 5107743) (515744, 5107967) (518793, 5107949) (518717, 5111938) (518324, 5111938) (518374, 5116237) (517498, 5116242) (517470, 5117924) (513720, 5117929) (513717, 5116742), excluding the island polygons bounded by the following coordinates: (480895, 5117922) (483208, 5117969) (483166, 5127993) (478242, 5128006) (478362, 5127510) (477921, 5127090) (477988, 5126692) (477876, 5126608) (476096, 5126601) (475632, 5126339) (475646, 5125802) (476020, 5124991) (475934, 5124131) (476289, 5124172) (476690, 5123507) (477318, 5123063) (478316, 5123062) (479020, 5122862) (479240, 5122962) (479189, 5122624) (479459, 5122600) (479490, 5122456) (480115, 5122576) (479912, 5122239) (479395, 5122059) (479041, 5121432) (478750, 5121537) (478881, 5121840) (478542, 5122287) (477539, 5122450) (477039, 5122326) (476943, 5120118) (479311, 5119464) (479779, 5118849) (480469, 5118367) (480792, 5118318) (480895, 5117922), and excluding the island polygons bounded by the following coordinates: (371100, 5047834) (372416, 5040243) (372542, 5040170) (372542, 5039535) (382353, 5041114) (381765, 5044067) (384623, 5044630) (384594, 5044960) (384801, 5044665) (385302, 5044899) (385457, 5044904) (385397, 5044782) (386476, 5044994) (385969, 5045113) (385967, 5045303) (386306, 5045497) (386995, 5045096) (387743, 5045243) (387341, 5047432) (381308, 5046305) (380368, 5051014) (370847, 5049328) (371100, 5047834).

(iv) Map of Unit 1, Northern Maine, follows:

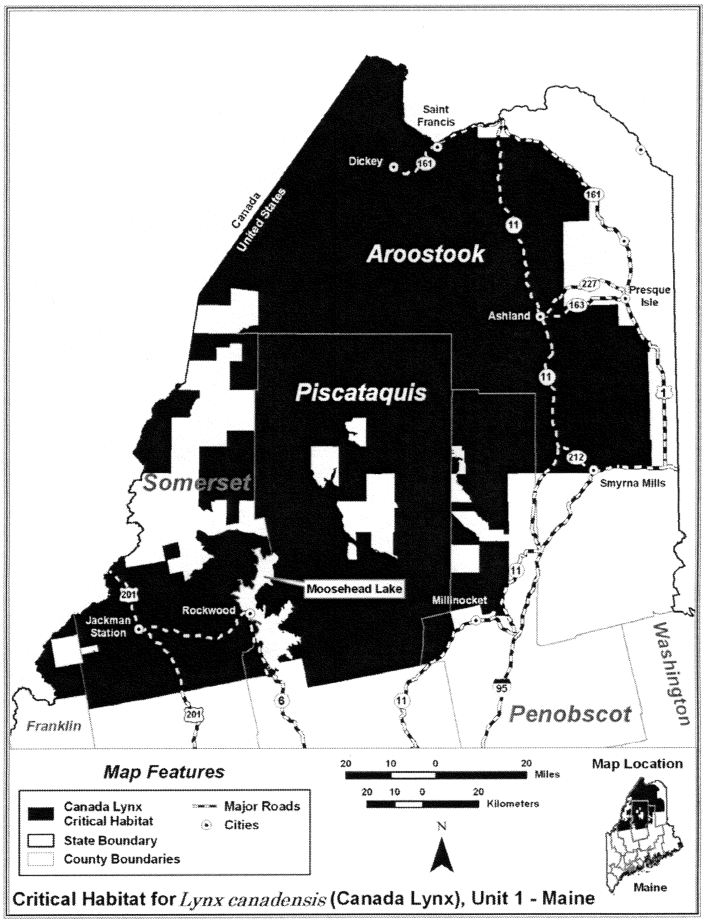

(6) *Unit 2: Northeastern Minnesota; Cook, Koochiching, Lake, and St. Louis Counties.*

(i) Coordinate Projection: UTM, NAD83, Zone 15, Meters. Coordinate Definition: (easting, northing)

(ii) Polygon bounded by the following coordinates: (485851, 5386598) (487031, 5385449) (493478, 5385989) (501006, 5385538) (503370, 5386443) (503698, 5386277) (503742, 5383856) (505199, 5383680) (506669, 5382536) (507803, 5382385) (520034, 5376270) (525283, 5377047) (526934, 5376672) (527650, 5373939) (527629, 5373409) (527187, 5372687) (527496, 5372267) (526808, 5371864) (525551, 5372121) (525010, 5371520) (523215, 5371634) (522261, 5371345) (522081, 5370214) (521489, 5368900) (521544, 5368616) (521240, 5367800) (523065, 5365665) (524909, 5365241) (525502, 5364809) (531538, 5365306) (534244, 5366112) (536425, 5366133) (537774, 5364249) (538324, 5363977) (538811,

5362962) (540222, 5362390) (540234, 5361025) (627312, 5325875) (628388, 5326437) (629064,
(538768, 5357770) (539282, 5355573) (540666, 5326454) (630332, 5327084) (631594, 5328550)
5352664) (541724, 5350845) (542131, 5350375) (632932, 5329237) (634681, 5331741) (635184,
(542525, 5350292) (543395, 5349087) (544997, 5331391) (637038, 5333401) (638516, 5334539)
5345416) (545028, 5345058) (545323, 5344651) (638480, 5334865) (638344, 5334837) (638195,
(545115, 5344603) (545106, 5344395) (545474, 5335148) (639862, 5335858) (640200, 5336476)
5344442) (545592, 5344280) (545421, 5343871) (641747, 5337232) (642477, 5338131) (643069,
(545491, 5343638) (545650, 5343626) (545695, 5338010) (643749, 5338224) (643980, 5338674)
5343228) (546081, 5342644) (546125, 5342169) (644233, 5338706) (644450, 5338997) (645915,
(546395, 5341597) (546732, 5341312) (546800, 5339247) (646332, 5339161) (646876, 5339354)
5340975) (547025, 5341199) (546936, 5341317) (647700, 5340268) (648398, 5340540) (648296,
(547371, 5341246) (548154, 5342103) (548944, 5340791) (650263, 5342682) (653988, 5343919)
5342290) (549150, 5342617) (549596, 5342514) (654826, 5344049) (655417, 5344814) (656948,
(550494, 5342903) (550754, 5343177) (553425, 5345787) (657279, 5345195) (657774, 5344918)
5343653) (554224, 5344143) (553913, 5345066) (658382, 5344979) (659791, 5345711) (660079,
(552701, 5345985) (552347, 5346682) (552444, 5345619) (660124, 5345361) (660420, 5345179)
5347215) (552285, 5347274) (551818, 5348580) (660543, 5344662) (660412, 5343884) (660613,
(552311, 5350577) (551462, 5351690) (551561, 5343635) (660957, 5339349) (660823, 5338248)
5352365) (552277, 5352518) (552696, 5354576) (661135, 5337857) (661722, 5338254) (661607,
(554626, 5355960) (557717, 5355297) (558107, 5338986) (661963, 5339111) (662239, 5338534)
5354868) (558758, 5354922) (558725, 5355251) (662802, 5338585) (663237, 5338393) (663511,
(559083, 5355662) (559588, 5355511) (559737, 5336789) (663842, 5336357) (664097, 5336587)
5355309) (560832, 5355613) (560949, 5356227) (664315, 5336439) (664639, 5336564) (664927,
(561296, 5356474) (561937, 5356884) (563310, 5336963) (665226, 5336898) (665357, 5336659)
5357206) (563453, 5356161) (567846, 5355943) (665167, 5335414) (665251, 5335150) (665063,
(568295, 5356432) (569979, 5356505) (570559, 5334896) (664833, 5334946) (664369, 5334603)
5355277) (570742, 5355165) (570553, 5354927) (663785, 5333862) (664100, 5333689) (664974,
(570632, 5353948) (571267, 5353643) (571818, 5333783) (664890, 5333439) (664540, 5333413)
5352875) (574090, 5352383) (573170, 5349780) (664422, 5333132) (664652, 5332857) (664951,
(573223, 5348638) (573647, 5347798) (573727, 5332882) (664995, 5332675) (665444, 5332472)
5346277) (575016, 5345664) (575707, 5344274) (665682, 5331824) (666072, 5331643) (666666,
(575905, 5344260) (576022, 5343966) (576472, 5329659) (667422, 5328858) (668164, 5329277)
5344374) (576278, 5344623) (576361, 5344933) (671028, 5329525) (672252, 5330052) (675576,
(577578, 5344862) (577657, 5344501) (578069, 5330496) (676629, 5331444) (677229, 5331445)
5344130) (577339, 5343926) (577307, 5342752) (678166, 5331947) (679258, 5332147) (679331,
(577859, 5342736) (578470, 5342413) (578925, 5332396) (680106, 5332893) (680460, 5332536)
5342852) (580182, 5343160) (580577, 5343423) (681171, 5332780) (681634, 5332705) (681912,
(581317, 5343200) (582181, 5343276) (582860, 5332177) (680907, 5331032) (681327, 5330152)
5342153) (584095, 5341278) (584373, 5339925) (681905, 5329850) (684863, 5330321) (685363,
(587925, 5340493) (588390, 5339925) (589825, 5330112) (685754, 5330400) (686416, 5330291)
5339464) (590017, 5338832) (590203, 5338817) (686589, 5330599) (686881, 5330350) (687115,
(590646, 5339299) (591825, 5339337) (592101, 5330365) (687593, 5330708) (687785, 5331078)
5339815) (592432, 5339944) (592619, 5339376) (688241, 5331165) (688517, 5331489) (690021,
(593003, 5339140) (593513, 5339193) (593519, 5330950) (690708, 5330442) (692753, 5331219)
5339798) (595443, 5339276) (595653, 5339049) (693312, 5331243) (694581, 5330511) (694899,
(595819, 5338415) (595649, 5337869) (595048, 5329958) (695478, 5329743) (695630, 5329782)
5337126) (594801, 5336068) (594943, 5335869) (695566, 5330087) (696009, 5330178) (697733,
(595886, 5336309) (596238, 5336066) (596307, 5330194) (698190, 5330414) (698261, 5330797)
5334851) (596027, 5334042) (596460, 5333252) (698763, 5331117) (700232, 5331530) (701152,
(596741, 5333208) (596834, 5332940) (596730, 5331217) (701547, 5330848) (701814, 5330865)
5331768) (595877, 5330162) (595926, 5329808) (702893, 5331360) (704439, 5331310) (706548,
(596521, 5329713) (597235, 5330023) (597370, 5332050) (707634, 5331880) (709269, 5332125)
5330422) (598026, 5330703) (597681, 5329545) (710154, 5332643) (711074, 5332377) (712069,
(598254, 5329153) (599201, 5329215) (599371, 5332487) (712585, 5332755) (713426, 5332682)
5329070) (599601, 5329605) (600254, 5329831) (714191, 5332036) (714691, 5331893) (716504,
(600186, 5329383) (600603, 5329015) (601262, 5332010) (717820, 5331684) (719072, 5331193)
5327952) (603112, 5328580) (605013, 5328604) (720295, 5330458) (720476, 5330531) (721210,
(606035, 5329108) (607207, 5329329) (607693, 5330287) (721671, 5329997) (722065, 5328588)
5328750) (606518, 5327703) (606131, 5324696) (722379, 5328065) (722829, 5328239) (723651,
(606340, 5323702) (606105, 5322709) (606724, 5327111) (724021, 5326144) (723839, 5324580)
5322150) (608598, 5323271) (612565, 5324962) (724114, 5323786) (724315, 5323844) (724460,
(614319, 5324860) (615491, 5325057) (615741, 5323795) (724491, 5323532) (724769, 5323609)
5324835) (615713, 5324520) (616401, 5323228) (725531, 5323300) (726078, 5322370) (726424,
(616374, 5323014) (616981, 5322828) (618166, 5322403) (727225, 5321986) (727522, 5322177)
5323437) (619826, 5323820) (621336, 5325267) (727497, 5322549) (727936, 5322401) (728622,
(621767, 5325009) (623566, 5325743) (623915, 5322552) (728884, 5321688) (729278, 5321565)
5325327) (624368, 5325382) (624838, 5325708) (729293, 5321280) (729131, 5321101) (729558,

5320878) (728916, 5320845) (729566, 5320869) (632235, 5238314) (632278, 5238062) (631608,
(729569, 5320513) (730014, 5320525) (730204, 5237722) (631785, 5238026) (631561, 5238340)
5320204) (730991, 5320004) (731517, 5319542) (631020, 5237537) (630563, 5237201) (630319,
(732005, 5319615) (732279, 5319491) (734766, 5236258) (629660, 5236280) (629444, 5236112)
5315415) (735129, 5314297) (734700, 5314286) (629067, 5235472) (629361, 5235267) (628251,
(734714, 5313506) (733934, 5313480) (733900, 5234781) (627598, 5233961) (627687, 5233852)
5310257) (734121, 5307096) (733349, 5306720) (627460, 5233880) (626714, 5233116) (626508,
(733074, 5306272) (732699, 5306178) (732586, 5232318) (626061, 5232077) (626096, 5231961)
5305934) (732056, 5306311) (731604, 5305961) (625786, 5231937) (625792, 5231665) (625338,
(731070, 5305917) (730937, 5305606) (730619, 5231424) (625341, 5231177) (624707, 5230577)
5305523) (730417, 5305718) (730128, 5305618) (624692, 5229958) (624445, 5229704) (624518,
(729547, 5305053) (729810, 5304264) (729405, 5229491) (623869, 5229338) (623731, 5228758)
5304144) (729135, 5304251) (729101, 5304059) (622914, 5228420) (622671, 5227807) (622235,
(729320, 5303825) (727964, 5303006) (727334, 5227595) (622456, 5227319) (621336, 5227118)
5303045) (727089, 5302855) (726609, 5302800) (621152, 5226524) (620638, 5226620) (620495,
(726516, 5302637) (726830, 5302264) (726445, 5225983) (619828, 5225509) (619552, 5224733)
5301919) (724518, 5301367) (723652, 5300965) (619224, 5224708) (618717, 5224118) (618483,
(723501, 5300737) (722965, 5300632) (722812, 5224068) (618498, 5223848) (617881, 5222931)
5300338) (721326, 5300238) (720228, 5299608) (616983, 5222238) (617145, 5221841) (616394,
(719308, 5299518) (718671, 5298863) (718624, 5220954) (615789, 5220658) (615471, 5220243)
5298456) (717670, 5298415) (716949, 5297924) (613963, 5219904) (613272, 5219455) (612234,
(715827, 5297524) (714954, 5297590) (712491, 5217838) (610860, 5217540) (610694, 5217193)
5297135) (711069, 5296216) (710648, 5295310) (610460, 5217274) (610301, 5217160) (610021,
(709710, 5295110) (708213, 5295249) (705711, 5216594) (609358, 5216674) (608348, 5216243)
5294564) (705041, 5294110) (703534, 5293553) (607515, 5214960) (607442, 5214270) (606991,
(701983, 5292695) (701385, 5292787) (700523, 5213905) (606720, 5213096) (606503, 5213029)
5292357) (699990, 5291909) (699935, 5291459) (606077, 5213219) (605586, 5212912) (604712,
(699804, 5291799) (699460, 5291844) (699200, 5211835) (604143, 5211481) (603596, 5210604)
5291725) (699164, 5291380) (698778, 5291426) (603221, 5210377) (603119, 5210035) (603172,
(695624, 5290795) (695106, 5290374) (693312, 5209892) (603515, 5209818) (603412, 5209677)
5290059) (693162, 5289902) (692165, 5289672) (603653, 5209486) (603577, 5209093) (602923,
(691824, 5289260) (691877, 5288853) (688626, 5208957) (602605, 5209312) (602134, 5209272)
5287911) (688303, 5287591) (687302, 5287136) (601746, 5208841) (601872, 5208667) (601800,
(685270, 5286509) (684354, 5285786) (683728, 5207718) (601588, 5207510) (601304, 5207857)
5284766) (681654, 5283857) (679003, 5282169) (600651, 5208000) (600387, 5207241) (599859,
(677980, 5281694) (675889, 5280300) (675560, 5206744) (598933, 5206832) (598505, 5206602)
5279913) (673723, 5279224) (672165, 5278378) (594892, 5202708) (593788, 5201139) (593029,
(671593, 5277890) (670289, 5277252) (668390, 5200538) (592835, 5199731) (592704, 5199850)
5275639) (667052, 5274952) (665625, 5273317) (592594, 5199707) (592866, 5199610) (591853,
(663725, 5272012) (663451, 5271622) (662862, 5199263) (591609, 5198971) (591093, 5198756)
5271317) (662255, 5270545) (660691, 5269573) (590462, 5198136) (590026, 5197402) (589293,
(660367, 5269272) (660302, 5268994) (659970, 5197765) (588477, 5197644) (587828, 5197231)
5268902) (659724, 5268545) (658767, 5267878) (587144, 5196223) (586694, 5195827) (585208,
(655937, 5264857) (654959, 5264307) (654625, 5195299) (583468, 5193706) (582783, 5192809)
5263770) (654189, 5263617) (653544, 5263062) (580078, 5191084) (578714, 5189799) (578044,
(652946, 5262303) (651888, 5261377) (651948, 5189514) (577346, 5188948) (576327, 5187718)
5261147) (650810, 5260484) (650249, 5259710) (574904, 5187077) (573762, 5185878) (572818,
(649914, 5259564) (649872, 5259332) (649214, 5185478) (572122, 5184663) (571785, 5184485)
5258980) (648177, 5257914) (647221, 5257724) (571510, 5183830) (569530, 5182614) (569151,
(647053, 5257170) (646297, 5256317) (645946, 5181873) (568973, 5181862) (568056, 5180757)
5256240) (645200, 5254684) (644268, 5253968) (568072, 5181734) (568227, 5182035) (568155,
(643625, 5252952) (643384, 5252976) (642874, 5182856) (567740, 5183205) (565409, 5183359)
5252680) (641651, 5251681) (641162, 5251161) (563990, 5184056) (560188, 5187311) (557908,
(641235, 5251019) (641009, 5250585) (640869, 5187320) (554949, 5189066) (552940, 5189241)
5250617) (640438, 5250238) (640471, 5250074) (551894, 5189814) (549481, 5192195) (549012,
(640199, 5249928) (640179, 5249690) (639735, 5193130) (545908, 5195968) (545482, 5196560)
5249122) (639188, 5248993) (639051, 5248472) (544725, 5196892) (543179, 5198381) (540848,
(638639, 5248207) (638557, 5247834) (637903, 5201164) (540239, 5203003) (540103, 5219623)
5246978) (637732, 5246616) (637804, 5246442) (539954, 5222849) (539584, 5224941) (538922,
(637559, 5246184) (637571, 5245798) (637320, 5226447) (538782, 5227150) (538789, 5230655)
5245615) (637400, 5245434) (637061, 5245325) (539112, 5231528) (539109, 5233068) (539612,
(637079, 5244475) (636824, 5244556) (636279, 5236375) (539384, 5237651) (539559, 5239933)
5244263) (635513, 5243372) (635393, 5242647) (540091, 5241313) (539949, 5243312) (539633,
(635066, 5242086) (634444, 5242004) (634161, 5244140) (537516, 5245839) (536512, 5247524)
5241416) (633871, 5241372) (633838, 5240844) (536013, 5253183) (536494, 5253191) (536460,
(633077, 5240515) (632994, 5240087) (632513, 5254846) (537846, 5254874) (538145, 5254647)
5239319) (632683, 5238693) (632452, 5238343) (539564, 5254610) (539423, 5256240) (539841,

5256107) (542636, 5256246) (542639, 5259489) (544231, 5259526) (544191, 5261078) (549093, 5261099) (549096, 5262684) (568431, 5263165) (568470, 5264632) (568057, 5265955) (568026, 5267540) (569682, 5267581) (569640, 5269194) (571260, 5269183) (571226, 5273864) (574431, 5274017) (574412, 5275622) (582501, 5275665) (582535, 5277275) (584176, 5277298) (584073, 5278900) (585640, 5278915) (585595, 5280537) (587185, 5280591) (587094, 5282186) (588709, 5282241) (588390, 5288604) (586781, 5288541) (586825, 5286953) (585200, 5286912) (585285, 5285328) (580444, 5285162) (580562, 5281974) (577401, 5282056) (577428, 5280441) (575867, 5280478) (575943, 5278859) (572710, 5278759) (572767, 5277157) (563075, 5277029) (563184, 5272378) (561673, 5272562) (558720, 5272489) (558586, 5270929) (553899, 5270783) (553905, 5267601) (547477, 5267676) (547513, 5265938) (542513, 5265941) (542538, 5272377) (537608, 5272510) (537595, 5269277) (534449, 5269187) (534458, 5271204) (533479, 5272136) (533428, 5275245) (531413, 5277283) (530338, 5278042) (529582, 5278227) (528734, 5278088) (527277, 5278803) (526843, 5279306) (526235, 5280614) (526146, 5281490) (526727, 5283525) (526137, 5284961) (526091, 5286894) (526433, 5288185) (525964, 5289354) (525797, 5291730) (524398, 5294821) (524338, 5297997) (523907, 5299210) (521271, 5300893) (519846, 5301389) (518315, 5302356) (516653, 5304528) (512866, 5308336) (512717, 5313119) (513050, 5313924) (512613, 5314856) (512645, 5319442) (512455, 5320960) (512586, 5323222) (513195, 5323746) (513218, 5325953) (512930, 5326430) (511998, 5326686) (511698, 5326990) (511632, 5327341) (512105, 5329844) (509959, 5332883) (508686, 5336361) (507215, 5339197) (507099, 5339896) (506747, 5340383) (505859, 5341024) (505485, 5341885) (505444, 5342628) (504994, 5343801) (504852, 5344845) (503679, 5346713) (502368, 5347909) (502181, 5349437) (502770, 5351607) (502860, 5352596) (502622, 5356946) (498612, 5360866) (496593, 5361679) (485071, 5361986) (483248, 5363488) (482602, 5363599) (482417, 5363984) (475760, 5370614) (473925, 5370853) (472390, 5372660) (472356, 5378109) (470344, 5380461) (470229, 5382473) (470383, 5383927) (470612, 5383557) (471014, 5383367) (472096, 5383713) (472652, 5383630) (473352, 5384498) (473867, 5384248) (474048, 5384431) (474036, 5384795) (474388, 5385823) (474548, 5385919) (481219, 5387737) (484788, 5387620) (485851, 5386598), excluding the island polygons bounded by the following coordinates: (546982, 5297486) (547390, 5297486) (547390, 5297078) (546982, 5297078) (546982, 5297486) (546582, 5297486) (546582, 5296686) (546982, 5296686) (546982, 5295075) (548604, 5295010) (548636, 5294395) (549035, 5294744) (549209, 5294714) (548991, 5294946) (549118, 5295446) (550064, 5295302) (550654, 5295491) (550627, 5295717) (550772, 5295819) (551147, 5295794) (550509, 5296142) (550590, 5296557) (550700, 5296679) (550882, 5296549) (551184, 5296886) (551806, 5297048) (551805, 5297285) (551560, 5297461) (551395, 5297158) (551015, 5297119) (550801, 5297195) (550803, 5297409) (550626, 5297206) (550226, 5297611) (549696, 5297639) (549730, 5297462) (550257, 5297179) (550060, 5296818) (549570, 5296788) (549355, 5297045) (549076, 5296918) (548901, 5297169) (548637, 5297063) (548182, 5297486) (548182, 5298287) (547782, 5298287) (547782, 5297886) (546982, 5297886) (546982, 5297486), and excluding the island polygons bounded by the following coordinates: (620214, 5238106) (620245, 5236496) (621852, 5236533) (621903, 5234896) (623485, 5234904) (623455, 5236528) (625064, 5236573) (625051, 5238228) (626640, 5238269) (626567, 5241495) (624962, 5241459) (624942, 5243061) (623327, 5243035) (623340, 5241425) (621725, 5241388) (621690, 5244578) (620112, 5244552) (620214, 5238106).

(iii) Map of Unit 2, Northeastern Minnesota, follows:

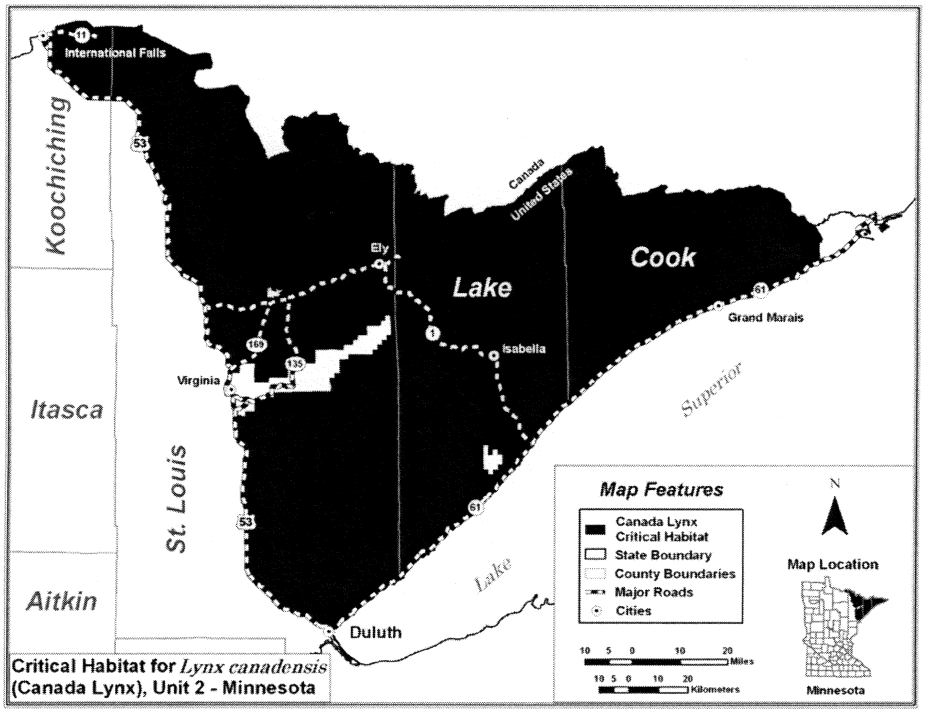

(7) *Unit 3: Northern Rocky Mountains; Boundary County, Idaho; Flathead, Glacier, Granite, Lake, Lewis and Clark, Lincoln, Missoula, Pondera, Powell, and Teton Counties, Montana.*

(i) Coordinate Projection: UTM, NAD83, Zone 12, Meters. Coordinate Definition: (easting, northing).

(ii) Polygon bounded by the following coordinates: (122575, 5440417) (157217, 5438140) (157554, 5436275) (158180, 5436163) (158504, 5436804) (158713, 5436719) (159139, 5436012) (160089, 5436595) (160868, 5435079) (160974, 5434172) (160723, 5433948) (160290, 5434027) (159992, 5434612) (159608, 5434713) (159261, 5435273) (158988, 5435255) (158820, 5435026) (158258, 5435501) (157561, 5435545) (157729, 5433494) (157575, 5432844) (157008, 5433009) (156503, 5431934) (155967, 5431344) (155627, 5431823) (155481, 5432821) (155243, 5432481) (155020, 5432504) (154752, 5431851) (154170, 5432016) (153770, 5432907) (153555, 5432856) (152850, 5434062) (152528, 5434961) (152404, 5436295) (151760, 5436323) (151778, 5434749) (152216, 5433421) (152213, 5432441) (152439, 5432187) (152717, 5430211) (152610, 5429977) (151732, 5429741) (151989, 5429458) (152325, 5429500) (152608, 5429229) (152621, 5428818) (152205, 5427977) (152395, 5428199) (153103, 5428293) (153339, 5428221) (153721, 5427723) (154019, 5427834) (153888, 5428404) (154039, 5428965) (154428, 5429711) (154927, 5430009) (155449, 5429785) (155722, 5429395) (156561, 5429719) (156775, 5428869) (156621, 5428580) (155997, 5428207) (155890, 5427397) (156033, 5426939) (155935, 5426675) (156137, 5426261) (156427, 5426502) (156766, 5426067) (156779, 5425765) (156273, 5425825) (156096, 5426127) (155300, 5425220) (154958, 5425067) (154586, 5425370) (153840, 5424521) (154106, 5424210) (154067, 5423779) (154650, 5423848) (155034, 5422919) (154705, 5422481) (154461, 5422392) (153984, 5421141) (153345, 5421486) (153145, 5422135) (152810, 5422450) (152819, 5423034) (153064, 5423738) (152714, 5424072) (152690, 5424340) (152370, 5424533) (152331, 5424851) (151863, 5424801) (151305, 5424226) (151061, 5424190) (150786, 5423754) (150456, 5423775) (150188, 5424305) (150557, 5424660) (150152, 5424873) (150140, 5425235) (150665, 5425664) (151009, 5425732) (151264, 5425606) (151860, 5426063) (151470, 5425930) (150952, 5426235) (149565, 5425466) (149108, 5425769) (149402, 5426456) (148590, 5426774) (148572, 5427391) (148019, 5427635) (147510, 5428763) (147235, 5428772) (146980, 5429121) (146956, 5429743) (146689, 5429869) (146281, 5430816) (145966, 5431171) (145510, 5432868) (145542, 5431717) (146242, 5429130) (146027, 5428785) (145755, 5428777) (146480, 5427689) (146407, 5427339)

(146607, 5426276) (146451, 5426039) (146654, 5406115) (131724, 5407021) (131465, 5407200) 5425463) (147131, 5425021) (147068, 5424665) (130753, 5406710) (130231, 5407353) (129999, (147368, 5424509) (147444, 5423821) (147714, 5408712) (130252, 5409256) (129772, 5409454) 5423528) (147666, 5423115) (148039, 5422960) (129822, 5409751) (129236, 5410310) (129297, (148253, 5422527) (148425, 5421423) (147889, 5410816) (128832, 5410955) (128845, 5411165) 5421804) (147553, 5421143) (147319, 5421461) (128308, 5411714) (128387, 5412214) (128162, (146940, 5421351) (146548, 5422377) (146425, 5412257) (128188, 5413024) (127889, 5413024) 5421961) (146151, 5421723) (145885, 5420849) (127890, 5413280) (127648, 5413327) (126989, (145431, 5421208) (144441, 5421263) (143990, 5414299) (127109, 5414737) (126868, 5415369) 5421653) (143897, 5422112) (143424, 5422133) (126389, 5415992) (126869, 5416323) (127009, (143376, 5422696) (143210, 5422854) (142950, 5417000) (128008, 5417211) (126820, 5417511) 5422606) (141796, 5423412) (141620, 5423711) (126247, 5417078) (125849, 5417115) (125938, (141286, 5423647) (139769, 5424314) (138998, 5417313) (125649, 5418184) (125848, 5418530) 5424464) (138839, 5424441) (140025, 5423735) (125519, 5419094) (125557, 5419518) (125967, (141264, 5422652) (141366, 5422041) (142234, 5420106) (126191, 5420197) (126450, 5419987) 5421038) (142352, 5420456) (142813, 5420035) (126686, 5421097) (127498, 5420647) (128024, (142904, 5419652) (142366, 5419801) (141801, 5420553) (128364, 5419930) (128848, 5419874) 5419210) (141166, 5419490) (140537, 5419274) (128580, 5420055) (128399, 5420840) (128729, (140240, 5418829) (139471, 5418372) (138595, 5420918) (127976, 5421307) (128083, 5421674) 5417465) (137785, 5418075) (137781, 5418421) (127724, 5421681) (127769, 5422118) (127589, (137382, 5418518) (136510, 5419310) (135671, 5422331) (128098, 5422626) (128624, 5423213) 5420305) (135932, 5419246) (136819, 5417518) (127814, 5423025) (127967, 5423706) (127537, (136336, 5417486) (135389, 5417782) (136170, 5423469) (127396, 5423568) (127327, 5424034) 5416846) (136367, 5416077) (134819, 5415830) (126840, 5424693) (127173, 5425283) (127087, (133141, 5415959) (132906, 5415747) (133923, 5425474) (126766, 5425247) (126890, 5425704) 5415486) (133923, 5414821) (134140, 5415245) (126720, 5426269) (126854, 5426602) (126479, (134358, 5415334) (135339, 5414940) (135877, 5426480) (126375, 5426639) (126131, 5427937) 5414970) (136324, 5414663) (136478, 5414327) (125754, 5427458) (125398, 5427637) (125729, (136854, 5414509) (137143, 5414357) (137321, 5427067) (125822, 5426552) (125821, 5426143) 5412867) (136944, 5412324) (136426, 5412274) (125638, 5426017) (126061, 5425681) (125803, (136669, 5411830) (136550, 5411179) (135313, 5424952) (126125, 5423788) (126121, 5423140) 5409990) (134949, 5409847) (135390, 5409705) (125779, 5422416) (125460, 5422413) (124996, (136106, 5409997) (137342, 5410755) (137937, 5423370) (124649, 5423197) (124466, 5423320) 5411420) (138153, 5411053) (137642, 5410272) (124259, 5424128) (124090, 5424183) (124011, (136962, 5408504) (137547, 5408715) (138575, 5424024) (123783, 5424142) (123623, 5423888) 5409969) (139343, 5410141) (140183, 5408451) (122975, 5423827) (122940, 5424445) (123424, (140108, 5408104) (139557, 5407838) (139585, 5425214) (123394, 5425672) (123594, 5425951) 5407531) (139828, 5407514) (140336, 5407083) (123449, 5426649) (123737, 5427037) (123509, (140428, 5406551) (140145, 5406405) (139943, 5427373) (123567, 5427800) (123177, 5427788) 5405999) (138880, 5405813) (138809, 5405568) (123066, 5428016) (123048, 5428438) (123182, (138539, 5405689) (138206, 5404834) (137536, 5428567) (122969, 5428809) (123148, 5429001) 5405201) (137895, 5404412) (137505, 5403750) (122727, 5429079) (122669, 5429292) (123030, (138507, 5404140) (138857, 5403987) (139148, 5429467) (123210, 5430160) (123680, 5430377) 5404313) (139444, 5404235) (140077, 5404541) (123464, 5430695) (122549, 5430830) (123299, (140663, 5404435) (141034, 5403833) (140931, 5431537) (123428, 5432313) (123298, 5433248) 5403359) (140693, 5403132) (140384, 5403134) (123513, 5433585) (124093, 5433351) (124544, (140030, 5402426) (138933, 5402657) (138628, 5433459) (125205, 5433337) (124648, 5433848) 5402992) (138119, 5402482) (137121, 5402235) (123989, 5434090) (124709, 5435213) (124560, (136554, 5402318) (136633, 5401980) (136824, 5436059) (124115, 5436916) (124621, 5437027) 5401876) (136893, 5401377) (137456, 5401122) (124771, 5436879) (124888, 5437361) (124143, (137550, 5401554) (137801, 5401674) (138751, 5437504) (123588, 5438120) (123510, 5438680) 5401063) (138954, 5400833) (138946, 5400502) (123643, 5439099) (123237, 5439009) (123146, (138903, 5400362) (138284, 5400154) (138124, 5440133) (122876, 5440088) (122502, 5439728) 5400567) (137902, 5400666) (137624, 5400585) (121946, 5440116) (122031, 5440459) (122575, (137397, 5400755) (136922, 5400601) (137096, 5440417).

5400195) (137038, 5399868) (136668, 5399626) (iii) Polygon bounded by the following co-(137046, 5398542) (136509, 5398072) (136202, ordinates: (186659, 5436276) (186882, 5435602) 5397529) (135400, 5397988) (134964, 5398724) (186841, 5434804) (186367, 5433736) (186098, (135136, 5399265) (134778, 5399292) (134613, 5433685) (185655, 5434141) (184916, 5433557) 5399577) (134474, 5400272) (134781, 5400529) (184407, 5433601) (184189, 5433886) (183498, (134432, 5401249) (134590, 5401749) (134343, 5433536) (182371, 5433774) (182676, 5433326) 5402221) (134361, 5402581) (134009, 5403105) (182541, 5433096) (183135, 5433131) (184170, (133749, 5403044) (133330, 5403235) (133892, 5432794) (184649, 5432090) (184883, 5432465) 5403763) (133353, 5404129) (132971, 5403882) (185373, 5432513) (186224, 5432036) (186519, (132721, 5404067) (132527, 5404384) (132574, 5431094) (186167, 5429769) (184779, 5428432) 5404711) (132008, 5405196) (132357, 5405964) (185465, 5428323) (186932, 5428952) (187175, (132150, 5406079) (131613, 5405763) (131209, 5428882) (187574, 5428058) (188147, 5425814)

(187946, 5424236) (187686, 5423653) (187225, 5387868) (182649, 5387298) (182166, 5387675)
5423266) (186746, 5423248) (186518, 5422900) (181260, 5387641) (180544, 5388499) (180346,
(186038, 5422623) (185049, 5422489) (184855, 5387960) (180164, 5387876) (178408, 5388150)
5422160) (186618, 5421235) (186962, 5420884) (178192, 5388741) (178066, 5388755) (177933,
(186956, 5420425) (186383, 5419177) (185583, 5386424) (179068, 5385822) (179574, 5385742)
5418531) (185283, 5417637) (184754, 5417620) (179653, 5385575) (179519, 5385370) (178933,
(183534, 5417995) (182845, 5417956) (182090, 5385258) (177359, 5385541) (177073, 5385351)
5418222) (182592, 5417652) (183534, 5417053) (176263, 5385489) (176136, 5383253) (176344,
(183787, 5416549) (183768, 5416249) (182762, 5383364) (177897, 5382808) (178139, 5382621)
5415475) (182371, 5413951) (181912, 5413485) (178094, 5382178) (179152, 5381908) (180653,
(180661, 5414349) (180709, 5413749) (180449, 5380977) (180521, 5379993) (179348, 5380357)
5413469) (180913, 5413131) (181041, 5412428) (179168, 5380969) (178829, 5381242) (178227,
(181367, 5412227) (181419, 5411518) (182619, 5380878) (177634, 5381004) (177644, 5380491)
5409501) (182550, 5409094) (181471, 5409040) (177492, 5380335) (176389, 5380865) (176246,
(179027, 5410147) (178481, 5411774) (177870, 5381350) (175661, 5380731) (174729, 5380599)
5412659) (178119, 5411243) (177879, 5410488) (175887, 5380177) (176909, 5379072) (175894,
(177084, 5410712) (176819, 5410444) (175370, 5379024) (175783, 5377045) (176824, 5377210)
5410758) (175032, 5410700) (174714, 5410838) (176835, 5376969) (176635, 5376804) (176755,
(174604, 5411399) (174433, 5411482) (174154, 5376342) (177278, 5376851) (177822, 5376874)
5411046) (173940, 5410971) (173768, 5411075) (178141, 5377092) (178818, 5376830) (178466,
(173696, 5411693) (173330, 5411244) (173059, 5376897) (177478, 5376385) (177363, 5375364)
5411283) (172778, 5411423) (172698, 5412022) (176605, 5375268) (175893, 5376416) (173950,
(172201, 5412305) (171700, 5413122) (171486, 5377572) (174216, 5378335) (174354, 5379941)
5412158) (171925, 5411401) (171982, 5410966) (173636, 5380307) (173444, 5380726) (172691,
(171612, 5410857) (170770, 5411261) (170384, 5380739) (171193, 5381190) (171235, 5380777)
5411055) (171430, 5409724) (171946, 5409826) (170943, 5380055) (171059, 5379917) (169637,
(172194, 5409506) (173405, 5409563) (173760, 5379999) (169794, 5380174) (169281, 5380455)
5409391) (173903, 5408965) (174457, 5409252) (169177, 5381125) (169223, 5382186) (169500,
(174485, 5409469) (174914, 5409341) (175137, 5382457) (169297, 5382623) (169429, 5382884)
5409012) (175337, 5409194) (175522, 5409137) (168962, 5383622) (168536, 5382919) (168062,
(175772, 5408611) (176114, 5408738) (176544, 5383013) (168048, 5383987) (167829, 5384486)
5408068) (176780, 5406867) (177449, 5408496) (168410, 5385147) (169180, 5385212) (169252,
(178254, 5407982) (178828, 5408025) (179178, 5385602) (169000, 5385810) (169078, 5385973)
5407861) (179652, 5407078) (180057, 5407164) (169623, 5386002) (169912, 5385774) (169901,
(180528, 5406655) (180775, 5406718) (181221, 5386476) (169654, 5386405) (169315, 5386719)
5406388) (181363, 5405775) (181179, 5405458) (169473, 5387103) (169166, 5387090) (168628,
(181222, 5404882) (181420, 5404354) (181098, 5386760) (168459, 5386967) (167974, 5387115)
5404199) (180807, 5403649) (180904, 5403340) (168277, 5386801) (168219, 5386444) (167727,
(180447, 5403136) (180539, 5402676) (180380, 5386421) (167388, 5386719) (167443, 5387529)
5402418) (180374, 5401700) (180052, 5401943) (167270, 5387879) (167040, 5387846) (166859,
(179507, 5402861) (179561, 5401476) (179444, 5388329) (167579, 5388573) (167726, 5388935)
5401187) (178780, 5401310) (178260, 5401181) (167222, 5388804) (166915, 5389108) (166695,
(177988, 5401559) (177818, 5401312) (177410, 5389060) (166443, 5389246) (165937, 5388935)
5401489) (177245, 5401303) (176735, 5401289) (165681, 5389114) (165529, 5389502) (165148,
(177186, 5400832) (177834, 5400615) (178270, 5389635) (165085, 5389855) (162228, 5390040)
5400165) (178633, 5400232) (179072, 5400053) (162140, 5388614) (162618, 5388572) (162678,
(179218, 5399424) (178791, 5399048) (178772, 5388236) (162275, 5387665) (162724, 5387544)
5398802) (177848, 5399003) (178295, 5398124) (162634, 5387183) (162886, 5387044) (162390,
(177239, 5397791) (176795, 5398082) (176844, 5386451) (162744, 5386270) (163154, 5386314)
5397365) (175969, 5396769) (176334, 5396594) (163166, 5385881) (162814, 5386014) (162565,
(177508, 5397002) (178444, 5396877) (178470, 5385443) (162912, 5384712) (163198, 5384564)
5395971) (178261, 5395508) (178358, 5395170) (163156, 5384187) (162500, 5383935) (162325,
(178599, 5395554) (178864, 5395397) (179003, 5384384) (162068, 5384180) (161811, 5384370)
5396019) (179375, 5396414) (179906, 5396461) (161643, 5384792) (161872, 5385583) (161491,
(179729, 5397080) (180126, 5397339) (180880, 5385661) (161194, 5386475) (160754, 5386248)
5396009) (181427, 5395828) (181672, 5395555) (160621, 5386499) (160933, 5387757) (159866,
(181745, 5395170) (182205, 5395246) (182631, 5387213) (159699, 5387358) (159574, 5388101)
5394990) (182385, 5393523) (183464, 5393833) (159185, 5388608) (158913, 5388201) (159014,
(184053, 5393327) (184456, 5392247) (183900, 5388072) (158910, 5387523) (158373, 5387400)
5391898) (184227, 5391382) (184180, 5390755) (158432, 5387003) (158848, 5386576) (159154,
(184635, 5390650) (185390, 5391130) (185927, 5386524) (158561, 5386089) (158692, 5385800)
5390377) (187265, 5389193) (187246, 5389021) (159205, 5385540) (159298, 5384946) (158815,
(186928, 5388948) (186838, 5388441) (186479, 5383900) (158870, 5383370) (158199, 5383417)
5388502) (186169, 5388315) (186188, 5387922) (158088, 5383294) (158118, 5383004) (158877,
(185811, 5387284) (185286, 5387887) (184610, 5382629) (158349, 5382487) (158297, 5382225)
5387721) (184178, 5388687) (183023, 5388991) (157190, 5382421) (157253, 5382787) (157562,
(182771, 5389300) (182374, 5388795) (182827, 5383074) (157371, 5383694) (157064, 5383389)

(156772, 5383510) (156725, 5384124) (157066, 5390181) (145319, 5390616) (145486, 5391282)
5384760) (156945, 5384944) (156640, 5384890) (144650, 5390688) (144378, 5391292) (144192,
(156587, 5385370) (156850, 5385741) (156479, 5390685) (144256, 5390409) (144009, 5390200)
5385920) (156442, 5386678) (156559, 5386849) (143740, 5390230) (143397, 5390847) (143081,
(156394, 5387177) (155345, 5387243) (155264, 5390292) (142756, 5390347) (142511, 5390607)
5387102) (155550, 5386838) (155536, 5386327) (142532, 5390910) (142250, 5390989) (142473,
(155427, 5384949) (155152, 5383986) (154720, 5391514) (142940, 5391718) (142349, 5392084)
5384618) (154404, 5384044) (154072, 5384047) (141956, 5392062) (141661, 5391764) (141515,
(153832, 5384554) (153613, 5384723) (153445, 5391800) (141385, 5392222) (140919, 5392691)
5384498) (153043, 5385138) (152758, 5384963) (140832, 5393391) (141281, 5393826) (141683,
(152342, 5385414) (152128, 5385381) (151656, 5393806) (141652, 5394014) (141168, 5394305)
5386277) (150590, 5385842) (150857, 5385671) (140725, 5394033) (140340, 5394304) (140604,
(150613, 5385298) (151323, 5385428) (151621, 5394856) (140206, 5395339) (140205, 5396234)
5385098) (151621, 5384797) (151920, 5384649) (140721, 5396281) (140938, 5396745) (141583,
(152038, 5384101) (152414, 5383740) (152334, 5396518) (141893, 5396625) (142044, 5397013)
5383023) (153011, 5383154) (153229, 5382474) (142394, 5396854) (142553, 5396962) (143487,
(153507, 5382603) (153758, 5382188) (153650, 5396894) (143757, 5396562) (144256, 5396773)
5381925) (154151, 5381705) (153801, 5381274) (144607, 5396740) (144645, 5397073) (144054,
(153426, 5381099) (153483, 5380673) (154701, 5397357) (144101, 5397925) (143603, 5397673)
5380517) (154768, 5380305) (154538, 5379957) (143043, 5398214) (142792, 5398086) (142165,
(154637, 5379527) (155457, 5378595) (155374, 5398447) (142108, 5398625) (142345, 5398998)
5378378) (155225, 5378366) (155131, 5378737) (142213, 5399521) (142664, 5399524) (142982,
(154955, 5378793) (154691, 5378499) (154499, 5399701) (142588, 5400456) (142830, 5400859)
5378494) (154391, 5378135) (154039, 5377868) (142703, 5401230) (143628, 5401808) (144044,
(153648, 5378646) (153151, 5377987) (152837, 5401477) (144076, 5400911) (144419, 5400763)
5377917) (152278, 5378779) (152307, 5379226) (144600, 5400383) (144942, 5400894) (145114,
(151924, 5379340) (151705, 5379245) (151665, 5399628) (145679, 5400689) (146252, 5400309)
5378947) (151352, 5378640) (151362, 5378097) (146441, 5400784) (147723, 5400111) (147098,
(151189, 5378030) (150660, 5378303) (150671, 5398860) (148460, 5399259) (148723, 5398887)
5378728) (149925, 5378632) (149806, 5379802) (148760, 5398436) (149238, 5398304) (149097,
(149425, 5380299) (149772, 5380512) (149849, 5397787) (149862, 5397936) (150289, 5397610)
5380922) (149444, 5380721) (149005, 5380916) (150630, 5397736) (151371, 5397585) (152000,
(148530, 5380640) (148543, 5380097) (148002, 5397943) (152180, 5398676) (152019, 5398921)
5379274) (147663, 5380038) (147181, 5380330) (151804, 5398871) (151580, 5399081) (151262,
(147086, 5380656) (146665, 5380669) (146228, 5398878) (151023, 5399007) (150493, 5399825)
5380038) (146471, 5379356) (146322, 5379105) (150275, 5399726) (150119, 5399892) (150055,
(145402, 5378841) (145426, 5378323) (144511, 5400440) (150512, 5400831) (151483, 5400533)
5378379) (144489, 5378724) (144153, 5378828) (152491, 5401026) (152697, 5401400) (152976,
(144157, 5379236) (144549, 5379545) (145050, 5401504) (153149, 5401400) (153357, 5401897)
5380405) (144279, 5380605) (143576, 5380476) (152920, 5401669) (152478, 5401685) (152124,
(143333, 5380747) (143713, 5381448) (144062, 5401402) (151889, 5401569) (151399, 5401378)
5381686) (144221, 5382284) (144919, 5382616) (150582, 5401634) (150528, 5401819) (150894,
(145517, 5382535) (145396, 5383067) (145918, 5402577) (150500, 5402581) (150352, 5402997)
5383678) (145444, 5383539) (145188, 5383725) (150083, 5402261) (149865, 5402173) (149656,
(144900, 5383512) (144404, 5383672) (144203, 5402609) (149360, 5402654) (149281, 5401947)
5383468) (143880, 5383566) (142859, 5382947) (148835, 5401721) (148578, 5402907) (148841,
(143359, 5384046) (143939, 5384738) (143885, 5403335) (148515, 5403395) (148153, 5402999)
5385164) (144347, 5385369) (144072, 5386135) (148029, 5402498) (147781, 5402498) (147160,
(143777, 5385846) (143075, 5385650) (142181, 5403199) (147379, 5403695) (147292, 5403936)
5384586) (141921, 5384927) (141903, 5385521) (147044, 5403849) (146822, 5403969) (146393,
(142602, 5386489) (141988, 5386350) (141821, 5403623) (146203, 5403884) (145922, 5403763)
5386514) (141446, 5386355) (141301, 5386809) (145604, 5404325) (145286, 5404115) (144884,
(140887, 5386526) (140311, 5387245) (139818, 5404374) (144443, 5404121) (143671, 5404259)
5387594) (139416, 5388531) (139883, 5388573) (143816, 5405036) (143756, 5405794) (144041,
(140073, 5388820) (140407, 5388466) (140778, 5405903) (144605, 5405795) (145429, 5405446)
5388507) (140845, 5388821) (141273, 5388741) (145185, 5406261) (144874, 5406150) (144387,
(141745, 5388869) (141860, 5388545) (142151, 5406552) (144102, 5407050) (143486, 5406890)
5388421) (142327, 5388481) (142308, 5388845) (143175, 5407144) (143113, 5408160) (143261,
(142473, 5389060) (142732, 5388909) (142957, 5408359) (143980, 5408560) (144300, 5408417)
5389078) (143271, 5389055) (143411, 5388727) (144985, 5408701) (145155, 5408403) (145702,
(143905, 5389033) (144200, 5388800) (144322, 5408241) (145797, 5409162) (146168, 5409557)
5389201) (144596, 5389237) (145372, 5389140) (146941, 5409481) (147161, 5409154) (147340,
(145480, 5388978) (145831, 5389225) (146226, 5409516) (147678, 5409220) (147900, 5409359)
5389263) (146523, 5389211) (146742, 5388932) (148529, 5409307) (149015, 5408794) (148852,
(147287, 5389055) (146767, 5389386) (146830, 5409334) (149294, 5409758) (148974, 5409600)
5389665) (146108, 5389718) (146019, 5390080) (148138, 5409700) (147316, 5410354) (146888,
(145574, 5389820) (144835, 5389976) (144852, 5410283) (146386, 5410487) (146325, 5411131)

(146756, 5411579) (146241, 5411629) (145747, 5420526) (161804, 5420194) (161339, 5420643) 5411151) (145413, 5411182) (145416, 5410811) (161315, 5421542) (161629, 5421786) (162286, (144818, 5410399) (144500, 5410568) (144239, 5421717) (162622, 5422151) (163097, 5422070) 5410317) (143588, 5410474) (142494, 5410042) (163872, 5422337) (164617, 5421847) (165017, (142305, 5411013) (142004, 5411048) (141756, 5421958) (165481, 5421700) (165244, 5422162) 5411371) (141932, 5412021) (141672, 5412165) (164253, 5422401) (164329, 5422657) (164901, (141003, 5412080) (140239, 5412877) (140299, 5423162) (164785, 5423572) (164308, 5423642) 5413656) (140063, 5413925) (139533, 5413988) (164421, 5423236) (164138, 5423422) (163598, (139368, 5414514) (139922, 5415189) (140768, 5423065) (163396, 5423176) (163300, 5423484) 5415598) (141405, 5415682) (141431, 5416062) (163004, 5423434) (162898, 5423736) (162019, (141217, 5416296) (141617, 5416687) (143423, 5423289) (161558, 5423558) (161264, 5423274) 5417154) (143955, 5416792) (145100, 5417017) (160825, 5423314) (160949, 5425103) (160748, (145356, 5416825) (145870, 5416846) (146114, 5425451) (160664, 5426241) (161052, 5426987) 5416428) (146037, 5415971) (146422, 5416006) (161237, 5427116) (161615, 5426943) (162146, (146389, 5415375) (146550, 5415164) (146712, 5427178) (162534, 5427750) (163346, 5427881) 5415688) (147129, 5415769) (146908, 5416028) (163812, 5426590) (164668, 5425980) (164697, (146891, 5416782) (147551, 5416793) (147645, 5425704) (165003, 5425696) (165070, 5426184) 5416964) (147450, 5417552) (147642, 5417959) (164548, 5426928) (164495, 5427271) (164606, (147407, 5418369) (148344, 5418787) (148798, 5428430) (165380, 5430026) (166493, 5431111) 5418319) (148793, 5417992) (149066, 5417998) (166565, 5430866) (167554, 5431170) (168288, (149561, 5417506) (149378, 5417006) (149757, 5430941) (168239, 5430312) (167460, 5428927) 5416717) (149839, 5416459) (149746, 5416014) (168009, 5429155) (168380, 5429803) (168801, (149943, 5415456) (149887, 5414888) (150463, 5429654) (168795, 5430087) (169185, 5430056) 5415024) (150664, 5414224) (150599, 5413470) (169311, 5430430) (169719, 5430573) (169734, (150799, 5413636) (151067, 5413593) (151182, 5430930) (169960, 5431119) (170579, 5430828) 5413906) (151500, 5414098) (151326, 5414292) (170853, 5430376) (170701, 5430117) (170749, (151345, 5415315) (151799, 5416756) (152450, 5429669) (171147, 5429638) (171479, 5429224) 5416434) (152856, 5415759) (152912, 5415101) (171324, 5428558) (171808, 5428581) (171802, (153152, 5414866) (153438, 5414998) (153763, 5427408) (172056, 5427144) (172521, 5427349) 5414144) (154214, 5414486) (154197, 5414940) (173238, 5426417) (173374, 5426440) (173351, (154447, 5415161) (154495, 5415594) (154899, 5426894) (172816, 5428172) (172852, 5429374) 5416150) (155101, 5416206) (155322, 5415905) (174291, 5429503) (173339, 5430030) (172406, (155588, 5414769) (155694, 5413556) (155418, 5430015) (172220, 5430840) (171742, 5430999) 5413186) (155776, 5412931) (155918, 5412029) (171686, 5431885) (170954, 5432146) (171346, (155367, 5411570) (155164, 5411660) (154251, 5433229) (171565, 5433449) (171627, 5433902) 5411175) (154033, 5411306) (154037, 5410914) (171300, 5433498) (170930, 5433413) (170364, (154203, 5410720) (153958, 5409866) (154171, 5432729) (169241, 5432674) (169181, 5432949) 5408583) (154058, 5408019) (154113, 5407893) (169360, 5433266) (169076, 5433319) (168748, (154478, 5407942) (154719, 5407557) (154719, 5434074) (168496, 5433577) (168350, 5433648) 5408178) (154854, 5408288) (155069, 5409654) (168268, 5434257) (168432, 5434609) (168141, (155317, 5410090) (155621, 5410159) (156080, 5434784) (168136, 5435081) (167613, 5435390) 5409915) (156224, 5410204) (156662, 5410339) (167558, 5435793) (167559, 5435068) (167783, (156622, 5410650) (156900, 5410759) (157101, 5434780) (167623, 5434037) (167924, 5433049) 5410310) (156750, 5409947) (156846, 5409698) (167863, 5432788) (167451, 5432531) (166552, (157102, 5409496) (157250, 5409845) (157874, 5432595) (165901, 5433124) (165365, 5433202) 5408863) (157869, 5408382) (157667, 5408367) (164923, 5433709) (164733, 5433604) (164272, (157867, 5407960) (157822, 5407391) (157631, 5433851) (164122, 5434344) (164248, 5434967) 5406803) (157309, 5406678) (157589, 5406058) (164026, 5435256) (164134, 5435789) (163405, (157451, 5405515) (157710, 5405532) (158021, 5436902) (163589, 5437735) (186659, 5436276).

5404332) (158259, 5404674) (158161, 5404923)

(iv) Polygon bounded by the following co-

(158408, 5406170) (159012, 5406409) (158861, ordinates: (193179, 5416168) (193676, 5416062) 5406767) (159154, 5407617) (160291, 5407678) (194257, 5415360) (194821, 5415599) (195250, (159883, 5408078) (159287, 5408165) (159117, 5415309) (195594, 5415314) (195216, 5414695) 5408369) (159398, 5409569) (159553, 5409665) (194447, 5414472) (194506, 5414157) (194961, (159485, 5410002) (159765, 5410191) (159127, 5413857) (194895, 5413368) (194609, 5413302) 5410334) (158921, 5410770) (158972, 5411233) (194327, 5412626) (194849, 5412184) (194763, (159654, 5411495) (159058, 5411964) (159399, 5411525) (195100, 5411167) (195012, 5410815) 5412630) (159012, 5412902) (159132, 5413436) (195501, 5410860) (195909, 5410709) (196762, (158890, 5413848) (159015, 5413875) (159175, 5409671) (197234, 5410683) (197573, 5410775) 5413610) (159751, 5413656) (159960, 5414093) (198101, 5410418) (200227, 5407397) (200125, (159917, 5414367) (160487, 5414895) (161328, 5407035) (200347, 5406144) (200294, 5404425) 5415016) (161056, 5415302) (160372, 5415413) (200672, 5404944) (200907, 5406303) (201792, (160064, 5415718) (159828, 5415650) (159766, 5405717) (202172, 5405698) (202392, 5405899) 5415976) (160350, 5417165) (160721, 5417347) (202546, 5407056) (202088, 5407950) (202242, (161257, 5418842) (161721, 5419522) (161964, 5408958) (201808, 5410699) (202078, 5410856) 5419548) (162623, 5419119) (162180, 5419891) (202265, 5410574) (202349, 5410985) (202837, (162312, 5420114) (162006, 5420084) (162102, 5411054) (203205, 5410256) (203337, 5409400)

(203903, 5408552) (203632, 5408324) (204296, 5397446) (219956, 5397045) (220064, 5396662)
5407513) (204113, 5407232) (204183, 5407061) (221198, 5396427) (221339, 5395948) (221707,
(203801, 5406783) (204037, 5406305) (203752, 5395720) (222017, 5395873) (222536, 5395721)
5405890) (204330, 5404956) (204090, 5404236) (222837, 5395094) (222716, 5394712) (222994,
(204187, 5403698) (205046, 5404689) (205489, 5393972) (222566, 5394041) (222231, 5393512)
5404796) (205701, 5404237) (206179, 5403654) (221752, 5393314) (222411, 5392934) (222817,
(206481, 5403672) (206639, 5404036) (206913, 5392492) (222653, 5392384) (222823, 5391974)
5404140) (207172, 5403889) (207048, 5403751) (222545, 5391758) (222668, 5391436) (222405,
(207312, 5402598) (208493, 5402034) (208939, 5390565) (222608, 5390082) (222690, 5390349)
5401315) (208604, 5400220) (208031, 5399439) (223375, 5390942) (223203, 5391152) (223710,
(207462, 5399837) (207490, 5399600) (207345, 5391651) (223853, 5392118) (224611, 5392032)
5399536) (207521, 5399148) (206941, 5398486) (225222, 5391580) (224545, 5391613) (225230,
(206799, 5397953) (207797, 5397922) (207473, 5391579) (225699, 5390926) (225719, 5391069)
5396863) (207775, 5396363) (208164, 5396228) (226019, 5391098) (226495, 5390777) (226588,
(208778, 5396544) (209302, 5396138) (208905, 5390287) (227219, 5389715) (227275, 5389377)
5395458) (209068, 5395267) (209108, 5393867) (227069, 5388937) (226848, 5388909) (226890,
(208647, 5392765) (208446, 5392600) (208225, 5388786) (227544, 5388407) (227822, 5387869)
5393521) (207028, 5394330) (206740, 5393737) (227818, 5387405) (227399, 5387016) (227398,
(207216, 5392558) (206902, 5391412) (205864, 5386777) (227732, 5386319) (227711, 5385638)
5391906) (205478, 5391867) (204724, 5392155) (228006, 5385787) (228550, 5385451) (230219,
(204545, 5392449) (204036, 5392137) (203502, 5383425) (230217, 5383148) (229739, 5383339)
5392824) (202276, 5391288) (201966, 5391161) (229834, 5382503) (230249, 5381908) (230304,
(201958, 5390807) (201730, 5390732) (201096, 5380480) (229679, 5379970) (229809, 5379328)
5390908) (200747, 5390725) (201048, 5390491) (228798, 5377403) (228625, 5377238) (228329,
(201695, 5390487) (201963, 5390221) (202649, 5377281) (228481, 5376856) (228730, 5376818)
5390034) (203077, 5388234) (202837, 5387618) (229566, 5377029) (229860, 5377568) (230309,
(202584, 5387398) (202850, 5387361) (202950, 5377718) (230305, 5377898) (230989, 5377297)
5387597) (203197, 5387683) (203453, 5388334) (231381, 5377508) (231691, 5376388) (231569,
(203732, 5388505) (203906, 5388917) (203696, 5375256) (231840, 5374986) (231895, 5374666)
5389586) (204056, 5390446) (205290, 5389860) (231757, 5374359) (231597, 5374628) (231462,
(206070, 5390050) (206691, 5389866) (206913, 5374568) (231417, 5374838) (231251, 5374743)
5389228) (206779, 5388533) (207597, 5387598) (231352, 5374593) (231237, 5374537) (231171,
(207919, 5386933) (207351, 5386882) (207163, 5373017) (230967, 5372978) (230729, 5373475)
5386371) (207535, 5385911) (207662, 5384870) (230846, 5372942) (230527, 5371839) (230574,
(207891, 5384485) (207649, 5383983) (207830, 5371311) (229763, 5370288) (229991, 5369786)
5383249) (207753, 5382914) (207648, 5382701) (229859, 5369192) (229951, 5368808) (229799,
(207374, 5382686) (207197, 5382132) (207637, 5368626) (230070, 5368807) (230062, 5369222)
5381606) (207773, 5381696) (207967, 5381459) (230238, 5369521) (231109, 5369216) (232112,
(208943, 5381268) (209064, 5381903) (208783, 5369468) (232410, 5369223) (232589, 5368572)
5382422) (208818, 5383882) (208636, 5384619) (233391, 5368536) (233823, 5367694) (234391,
(209233, 5384810) (208684, 5385037) (208518, 5367788) (234810, 5367455) (235532, 5367306)
5385367) (208720, 5385704) (209196, 5385533) (236190, 5366364) (236382, 5365244) (237149,
(209380, 5385651) (209536, 5385874) (209566, 5364736) (237119, 5364183) (237872, 5362549)
5386740) (209372, 5388034) (208774, 5388398) (238102, 5362448) (238316, 5362765) (238266,
(208912, 5389064) (208602, 5389516) (208585, 5363060) (239208, 5362217) (239827, 5361987)
5389930) (208820, 5390325) (209313, 5389716) (240265, 5361615) (240929, 5360375) (240957,
(210219, 5389637) (210327, 5390013) (209937, 5359896) (240428, 5360227) (240347, 5359823)
5390470) (209959, 5390641) (210133, 5390694) (240117, 5359716) (240178, 5359271) (239217,
(210596, 5390353) (210977, 5390318) (211091, 5358457) (239215, 5358114) (239069, 5358013)
5390535) (210980, 5390831) (211300, 5391523) (239898, 5357003) (238709, 5357073) (238684,
(211489, 5391545) (211905, 5390762) (212482, 5356257) (235473, 5356416) (235442, 5355605)
5390131) (212705, 5388991) (213253, 5390120) (234245, 5355669) (234044, 5354754) (233773,
(212845, 5392185) (214116, 5391742) (213680, 5354588) (233673, 5352470) (235277, 5352385)
5392718) (213577, 5393362) (212715, 5393776) (235137, 5349258) (235345, 5349385) (235609,
(213212, 5393894) (213608, 5393606) (214272, 5349209) (235909, 5348316) (236305, 5348308)
5393642) (215151, 5393281) (215160, 5393842) (236273, 5347461) (236639, 5347080) (237793,
(214710, 5394184) (214657, 5394542) (215106, 5346529) (238158, 5346139) (239268, 5346119)
5394702) (215151, 5395023) (215405, 5395161) (239398, 5345379) (238947, 5344815) (238934,
(216075, 5394770) (216284, 5394855) (216305, 5344484) (238147, 5342889) (237694, 5342367)
5395630) (216502, 5395850) (215693, 5396335) (236437, 5343000) (236124, 5343518) (235536,
(215324, 5396349) (216074, 5397001) (216309, 5343783) (235426, 5344100) (234877, 5344217)
5396823) (216851, 5397137) (217568, 5396984) (234311, 5343807) (233297, 5344038) (232586,
(217128, 5397617) (217218, 5398302) (217406, 5344469) (231930, 5344091) (231739, 5343806)
5398534) (217931, 5397897) (218480, 5397773) (231545, 5339652) (231897, 5339029) (231764,
(218236, 5398053) (218326, 5398228) (218054, 5338797) (232195, 5338373) (232359, 5337967)
5398331) (217815, 5398725) (218365, 5398594) (232637, 5337932) (232751, 5337499) (233011,
(218931, 5398151) (219189, 5397822) (219217, 5337247) (232814, 5336841) (232977, 5336544)

(232645, 5336166) (232618, 5335887) (231867, 5330708) (197519, 5330955) (197720, 5331095) 5335895) (230676, 5336526) (230584, 5336378) (197566, 5332060) (197083, 5332062) (197218, (230098, 5336469) (229835, 5336169) (228858, 5331863) (197099, 5331848) (197111, 5331510) 5336106) (228830, 5335640) (228380, 5335819) (196905, 5331404) (196651, 5331576) (196559, (228122, 5335498) (227934, 5335699) (227608, 5331127) (196147, 5331081) (196273, 5332070) 5335261) (227289, 5335394) (227294, 5335612) (196140, 5332353) (195779, 5332392) (196288, (227094, 5335627) (227103, 5335773) (226667, 5332686) (195823, 5333200) (195491, 5333126) 5335447) (226169, 5335839) (225282, 5335545) (195467, 5333432) (194354, 5333992) (193995, (224819, 5336409) (224777, 5336318) (224608, 5333975) (193729, 5334690) (193887, 5334807) 5336649) (224579, 5336464) (224402, 5336584) (193946, 5335327) (194415, 5334464) (194878, (224522, 5337038) (224385, 5337193) (224429, 5334455) (194279, 5335769) (194276, 5335896) 5337461) (224218, 5337606) (224310, 5338028) (194609, 5335924) (194674, 5336216) (194429, (223968, 5338770) (224095, 5339076) (223970, 5336882) (195086, 5336904) (195723, 5337519) 5338935) (223828, 5339000) (223591, 5340330) (195677, 5337757) (194680, 5337601) (194283, (223340, 5340723) (222720, 5340643) (222927, 5337923) (194039, 5338444) (194106, 5338877) 5340260) (222833, 5339733) (222687, 5339707) (193919, 5339305) (194248, 5339497) (195254, (222777, 5339286) (222971, 5339117) (222930, 5339375) (195346, 5339651) (195155, 5340102) 5338896) (222822, 5338657) (222400, 5338798) (195448, 5340367) (196468, 5340343) (196019, (222122, 5339116) (222102, 5338894) (221787, 5340867) (195973, 5341610) (197365, 5342407) 5338807) (221977, 5338484) (221788, 5338479) (197849, 5342377) (198505, 5342142) (199045, (221490, 5338093) (221970, 5337216) (221697, 5341688) (199705, 5341603) (199978, 5341058) 5336882) (221497, 5336859) (221379, 5336413) (200547, 5340697) (200905, 5340967) (201745, (221258, 5336612) (221211, 5336166) (221636, 5340607) (202185, 5340633) (202409, 5340216) 5335540) (221816, 5335512) (221722, 5335391) (202587, 5340278) (203187, 5339736) (203758, (222088, 5335192) (221737, 5334933) (221734, 5339469) (203519, 5338510) (203627, 5338387) 5334655) (221412, 5334272) (221312, 5333394) (204158, 5338472) (204628, 5338262) (204478, (222094, 5333499) (222298, 5333121) (222109, 5337847) (204628, 5337798) (204434, 5337530) 5333046) (223042, 5332385) (222649, 5332052) (204867, 5337067) (204814, 5337320) (205039, (222327, 5331368) (222507, 5331428) (222755, 5337119) (205173, 5336854) (204983, 5336794) 5330678) (222344, 5330319) (222396, 5330209) (205064, 5336392) (206942, 5334511) (207532, (223013, 5330465) (223163, 5330264) (223614, 5334334) (207556, 5334782) (207731, 5334984) 5330140) (224098, 5329333) (223877, 5328539) (207512, 5335097) (207493, 5335332) (207801, (222921, 5327079) (222884, 5327364) (222730, 5335365) (208073, 5336135) (208554, 5335657) 5327197) (222521, 5327345) (222274, 5326986) (209036, 5335481) (209269, 5335281) (209185, (222059, 5327200) (221972, 5327016) (221681, 5334940) (208867, 5334726) (208744, 5334360) 5327307) (221609, 5327040) (221152, 5326980) (208236, 5334335) (208173, 5334191) (208522, (220678, 5327105) (220799, 5327460) (220648, 5333133) (209279, 5332925) (209505, 5333374) 5327559) (220451, 5327018) (220303, 5327101) (210314, 5333332) (210299, 5333528) (210482, (220261, 5326927) (219845, 5327105) (219209, 5333585) (210509, 5332956) (210819, 5332301) 5326805) (218855, 5326930) (218657, 5326732) (210868, 5331277) (211020, 5331186) (211231, (218188, 5326836) (218128, 5327077) (218248, 5331396) (211289, 5330885) (211558, 5330583) 5327154) (217863, 5327169) (217689, 5326858) (212161, 5331246) (212461, 5330944) (213842, (217297, 5326809) (216950, 5326543) (216314, 5330675) (214157, 5330454) (214394, 5330580) 5326663) (215712, 5326319) (214921, 5326708) (214920, 5329804) (215204, 5329749) (215745, (214656, 5327590) (214986, 5328447) (214724, 5330002) (215940, 5329866) (216122, 5330706) 5329221) (214495, 5328496) (214002, 5328349) (216991, 5329746) (217470, 5330017) (217767, (213775, 5328592) (213298, 5328272) (211771, 5329720) (218823, 5330317) (220075, 5330216) 5328453) (211688, 5329205) (211688, 5328612) (220402, 5330436) (220446, 5330255) (220593, (211503, 5328303) (210929, 5328154) (210750, 5330258) (221236, 5330526) (221337, 5330857) 5328205) (210817, 5328305) (210633, 5328090) (220794, 5331190) (220423, 5331097) (220335, (209535, 5327775) (209035, 5327914) (209053, 5331273) (220039, 5331287) (219989, 5331847) 5327695) (208686, 5327527) (208817, 5327915) (219463, 5331966) (219387, 5331757) (219208, (208198, 5327705) (208267, 5328095) (207797, 5331969) (218105, 5332208) (217198, 5332808) 5327780) (207914, 5327991) (207484, 5327957) (216361, 5333136) (216057, 5333166) (215576, (207307, 5328101) (206483, 5327791) (205819, 5332866) (215099, 5333297) (214650, 5333435) 5327912) (205242, 5327389) (204830, 5328220) (214348, 5333799) (214289, 5334367) (214992, (205108, 5328782) (204477, 5328247) (204656, 5334550) (215758, 5334429) (216134, 5334759) 5327242) (203159, 5326874) (202800, 5327444) (216651, 5334615) (216799, 5334268) (217139, (202887, 5327540) (202427, 5328023) (202508, 5334156) (217734, 5334336) (217898, 5333890) 5328137) (202313, 5328196) (202057, 5328788) (218159, 5333766) (218470, 5334040) (219868, (201607, 5329261) (201716, 5329524) (201420, 5334447) (219819, 5334834) (219579, 5334989) 5329613) (201362, 5329868) (200997, 5330105) (219486, 5334877) (218091, 5336117) (217613, (200553, 5330839) (199380, 5331668) (199365, 5336107) (217603, 5336767) (217218, 5336365) 5331498) (198739, 5331250) (198857, 5331711) (217021, 5336605) (216869, 5336526) (216497, (199229, 5331786) (198893, 5332098) (198496, 5336694) (215880, 5337247) (214799, 5337270) 5331877) (198371, 5332028) (198092, 5331193) (214950, 5337306) (214796, 5337550) (214771, (197752, 5331101) (197850, 5330889) (197706, 5338287) (214546, 5338396) (213808,

5338118)(213394, 5337404) (212701, 5337344) (213700, 5368351) (213222, 5368552) (211931,
(212156, 5337666) (211945, 5337548) (211405, 5369555) (209363, 5369656) (209012, 5369405)
5338029) (210979, 5337937) (210411, 5338751) (208628, 5369493) (207727, 5368549) (207118,
(210091, 5338855) (209754, 5338717) (208138, 5368286) (206212, 5368645) (205837, 5368470)
5339520) (208023, 5340576) (207571, 5340295) (205196, 5368649) (205605, 5368233) (205791,
(207399, 5339864) (207084, 5339737) (206278, 5367737) (205585, 5367116) (205025, 5366947)
5340766) (205984, 5341495) (206277, 5342048) (204644, 5367467) (204156, 5367392) (203803,
(207285, 5341657) (207458, 5342247) (207871, 5367881) (203234, 5366770) (202695, 5367575)
5342678) (208550, 5342604) (209348, 5342312) (201905, 5366719) (201267, 5367399) (200464,
(209395, 5341628) (209789, 5341354) (210394, 5369535) (200050, 5369560) (199558, 5369051)
5341359) (210811, 5341626) (211710, 5339577) (198651, 5369941) (198469, 5370304) (197742,
(212043, 5339227) (212742, 5339917) (213388, 5370345) (197744, 5368911) (198445, 5367380)
5339090) (213544, 5339168) (214349, 5340186) (197949, 5367261) (197528, 5367362) (196111,
(214406, 5340577) (214681, 5340757) (215159, 5368883) (195910, 5368633) (196092, 5367776)
5339976) (215745, 5340036) (216233, 5339416) (195160, 5368271) (195010, 5368222) (195262,
(216841, 5339826) (217050, 5339544) (217022, 5366909) (195523, 5366344) (195342, 5366109)
5338870) (217470, 5338745) (217527, 5338236) (196519, 5365192) (196326, 5365260) (196150,
(217758, 5337966) (218086, 5338118) (218416, 5365107) (196039, 5365240) (195548, 5364864)
5338544) (219504, 5337927) (220297, 5337877) (195205, 5364835) (194216, 5363828) (193913,
(220372, 5338671) (220137, 5338597) (219718, 5362633) (194357, 5361642) (194940, 5361051)
5338958) (219328, 5339727) (219138, 5340532) (194556, 5360583) (193753, 5360045) (193517,
(219314, 5340794) (219812, 5340607) (220725, 5360122) (193250, 5359984) (193126, 5359640)
5340727) (220919, 5340968) (220680, 5341046) (192761, 5359392) (192688, 5359032) (192397,
(220792, 5341322) (220139, 5341896) (219984, 5359290) (191490, 5359239) (190694, 5359957)
5342369) (218397, 5342918) (217945, 5342769) (189822, 5359420) (188807, 5359661) (188289,
(217451, 5343089) (217517, 5343407) (218449, 5360043) (187542, 5359625) (187039, 5359104)
5344138) (218338, 5344736) (217511, 5344815) (186652, 5359195) (185492, 5358157) (184250,
(216904, 5344622) (215877, 5345076) (215760, 5358189) (184346, 5359942) (184647, 5359999)
5344422) (215239, 5344386) (214954, 5344157) (184632, 5360211) (185216, 5360767) (184914,
(214919, 5343906) (214608, 5343824) (213265, 5360923) (184393, 5360745) (184432, 5361402)
5344687) (212774, 5343896) (212235, 5344277) (186044, 5361296) (186168, 5363568) (184900,
(211945, 5344208) (211950, 5344416) (211010, 5365110) (183660, 5365454) (183250, 5365913)
5345539) (211050, 5345858) (211712, 5345980) (183151, 5367413) (182532, 5367479) (182908,
(212042, 5346462) (212038, 5346231) (212553, 5367726) (182856, 5368157) (183549, 5367646)
5346667) (212913, 5346639) (213300, 5346970) (183624, 5367218) (183448, 5366901) (183873,
(213329, 5347239) (212804, 5347480) (212587, 5366536) (183696, 5366100) (184021, 5366044)
5347788) (212673, 5349652) (212821, 5349538) (184184, 5365826) (184612, 5365908) (185104,
(212906, 5349682) (212684, 5349889) (212801, 5365645) (186600, 5364560) (187844, 5363332)
5352705) (212352, 5352577) (211854, 5352859) (188217, 5363478) (188515, 5363347) (188835,
(211722, 5353113) (211242, 5353199) (211324, 5362923) (189130, 5362054) (189378, 5363152)
5354690) (211573, 5354442) (212060, 5354504) (190800, 5362998) (191817, 5362475) (191901,
(212498, 5354332) (212996, 5353769) (213084, 5362924) (191750, 5363151) (189762, 5364351)
5353975) (212930, 5354318) (213339, 5354252) (189500, 5364046) (188701, 5364652) (188619,
(212960, 5354690) (212976, 5355037) (212140, 5365019) (188910, 5365500) (188321, 5365565)
5356277) (211034, 5357538) (210143, 5358928) (187520, 5366016) (186550, 5366928) (186552,
(209748, 5358821) (209362, 5359282) (209114, 5367139) (186952, 5367499) (186895, 5368024)
5359188) (208499, 5359393) (208222, 5360023) (186212, 5368166) (186269, 5368857) (185313,
(207415, 5360941) (206928, 5360491) (206625, 5369466) (185093, 5369807) (184694, 5369941)
5360564) (206653, 5359657) (205851, 5360367) (184446, 5370400) (184158, 5370476) (184002,
(205366, 5359692) (205258, 5359075) (204911, 5370794) (183734, 5370915) (183571, 5371349)
5358976) (204637, 5359305) (204631, 5359623) (184223, 5371686) (185661, 5370767) (186123,
(204190, 5359925) (204331, 5360865) (203802, 5370571) (186992, 5370507) (187467, 5370035)
5360957) (203538, 5361299) (203169, 5361339) (187892, 5370377) (188341, 5370425) (190634,
(202850, 5362191) (202883, 5362598) (203502, 5369326) (190936, 5369324) (190694, 5369946)
5362508) (203880, 5363109) (204255, 5362122) (189918, 5370606) (189704, 5371139) (190220,
(204514, 5361967) (205368, 5362107) (205988, 5371176) (190726, 5371420) (190373, 5371538)
5361568) (206602, 5362855) (206178, 5363972) (189643, 5372410) (189407, 5372501) (189032,
(206559, 5364243) (207282, 5363851) (208066, 5373090) (188690, 5372575) (187601, 5372893)
5363951) (207736, 5364784) (208162, 5365202) (186888, 5373468) (186852, 5373908) (186603,
(208125, 5365386) (207857, 5365467) (208179, 5373994) (186483, 5374387) (185730, 5375216)
5365910) (208539, 5366066) (208828, 5366457) (186064, 5375419) (187711, 5375191) (188165,
(209234, 5366476) (209670, 5367040) (209898, 5375967) (188934, 5375988) (189610, 5374520)
5366900) (210162, 5366022) (210446, 5366563) (190322, 5374553) (190640, 5374389) (191356,
(211000, 5366661) (211047, 5366877) (210760, 5374533) (191003, 5375314) (191314, 5375678)
5367530) (211515, 5368149) (211968, 5368139) (191245, 5376108) (191496, 5376467) (191928,
(212585, 5367737) (213263, 5367541) (213512, 5376208) (192375, 5376170) (193013, 5375450)
5367259) (213766, 5367563) (213561, 5368091) (193286, 5375857) (193193, 5376286) (193303,

5376609) (194212, 5376140) (194910, 5375973) (184010, 5404331) (184179, 5404890) (184076, (194955, 5376664) (194150, 5376903) (194156, 5405109) (184441, 5405682) (184461, 5406073) 5377174) (193913, 5377370) (192737, 5377399) (184687, 5406235) (184374, 5406533) (184402, (192725, 5377975) (191995, 5377770) (191449, 5406892) (184729, 5407163) (184957, 5407781) 5378533) (190992, 5378447) (190667, 5378951) (185460, 5408055) (186122, 5408020) (185990, (190228, 5378384) (189551, 5378950) (189025, 5408728) (186525, 5408959) (188333, 5408589) 5379747) (189211, 5379967) (190090, 5379599) (188524, 5408373) (188676, 5407588) (189264, (190519, 5379749) (191454, 5379668) (192167, 5408254) (189486, 5408307) (191363, 5407639) 5380017) (192660, 5379774) (192952, 5380039) (190544, 5408514) (190374, 5409190) (189981, (193302, 5379895) (193643, 5380023) (194461, 5409279) (189954, 5409534) (189640, 5409700) 5379941) (194053, 5380638) (194052, 5380924) (189648, 5410027) (188984, 5409967) (187861, (193585, 5380811) (192845, 5380983) (192620, 5410344) (187187, 5410858) (186312, 5410840) 5381121) (192604, 5381364) (192108, 5381185) (185602, 5410999) (185260, 5411281) (185089, (191745, 5381546) (191339, 5381360) (190833, 5411778) (185365, 5412297) (184990, 5412899) 5381824) (190459, 5381664) (189832, 5382502) (185067, 5413277) (185410, 5413619) (185391, (188879, 5382644) (188653, 5382916) (189494, 5413863) (186194, 5414497) (186812, 5414470) 5382803) (190155, 5383020) (190552, 5382843) (187251, 5414722) (189019, 5414980) (189638, (191289, 5383019) (191970, 5382875) (192469, 5415750) (190158, 5415525) (190850, 5414713) 5383025) (193023, 5382865) (193999, 5383018) (190646, 5415283) (190887, 5416026) (191650, (195138, 5382564) (197318, 5382122) (197146, 5415873) (193179, 5416168).

5381728) (197440, 5381344) (197462, 5380709) (197902, 5380946) (198510, 5380778) (198108, 5381502) (198252, 5381882) (198748, 5381951) (199146, 5382206) (199657, 5382160) (199737, 5382442) (200226, 5382916) (200432, 5382850) (200672, 5382444) (201109, 5382923) (201090, 5383083) (200786, 5383142) (200618, 5383377) (200410, 5384487) (200172, 5384142) (199684, 5384071) (199403, 5384322) (199121, 5384183) (198624, 5384377) (198561, 5383902) (197979, 5383864) (197326, 5383959) (196983, 5384189) (196785, 5383954) (195499, 5384089) (193541, 5384846) (193504, 5385208) (194410, 5385498) (194016, 5385740) (194264, 5386142) (194280, 5386583) (193586, 5386185) (193364, 5386431) (193111, 5386273) (192733, 5386473) (192177, 5385885) (191535, 5386149) (191119, 5385845) (190379, 5386008) (190373, 5386207) (190984, 5387002) (190514, 5388033) (191260, 5388668) (190776, 5388826) (190467, 5389272) (190485, 5390052) (191403, 5389700) (191381, 5390194) (191777, 5390371) (191577, 5390841) (192593, 5392318) (192964, 5392585) (192913, 5392815) (192491, 5392936) (192491, 5393319) (191984, 5393129) (191777, 5392769) (190599, 5392058) (189734, 5392343) (189367, 5392284) (189041, 5392729) (188675, 5392332) (187969, 5392595) (187626, 5392832) (187494, 5393363) (187088, 5393630) (186967, 5393942) (187523, 5394497) (187059, 5394717) (186948, 5395228) (186304, 5395086) (185969, 5395411) (185802, 5395815) (185949, 5396135) (185741, 5396332) (186035, 5396640) (185635, 5396908) (185309, 5396914) (185255, 5397062) (184655, 5397110) (184349, 5397799) (183518, 5398145) (183588, 5398369) (183164, 5398463) (183006, 5398867) (183486, 5399756) (184004, 5399903) (183297, 5400772) (183533, 5401584) (183976, 5401467) (184353, 5401668) (184836, 5401250) (185527, 5401278) (185888, 5400892) (186346, 5400818) (186792, 5400121) (186945, 5400183) (187466, 5399883) (187801, 5399933) (187076, 5400600) (187026, 5400960) (186628, 5401505) (186286, 5401713) (186425, 5402272) (185803, 5402261) (185905, 5402916) (185403, 5402761) (185029, 5403018) (184941, 5403386) (184407, 5403108) (183939, 5403313) (183940, 5403682) (184261, 5404010) (267260, 5385534) (267638, 5385305) (268433,

(v) Polygon bounded by the following coordinates: (221712, 5434467) (245873, 5433273) (246431, 5432667) (246553, 5432083) (247460, 5431710) (247345, 5431173) (247888, 5430247) (248505, 5429746) (248858, 5428974) (249387, 5428799) (249063, 5428555) (249187, 5428103) (249428, 5427857) (249888, 5427881) (250174, 5427706) (250313, 5426593) (250932, 5426491) (251265, 5426232) (251554, 5425158) (252000, 5424829) (251823, 5424379) (251910, 5423953) (252792, 5423627) (252776, 5423468) (252137, 5423297) (252043, 5423034) (252192, 5422868) (252736, 5422806) (252157, 5421647) (252960, 5421213) (252897, 5420695) (253295, 5420118) (253106, 5419934) (252483, 5419878) (252371, 5419647) (252649, 5419058) (253288, 5418969) (253581, 5418421) (253462, 5417837) (253004, 5417344) (253042, 5417105) (253316, 5416955) (253966, 5417083) (254452, 5416798) (254442, 5416583) (254109, 5416498) (254030, 5416259) (254369, 5415729) (254597, 5414707) (255201, 5414515) (255065, 5413802) (254759, 5413315) (254775, 5412911) (255030, 5412527) (255594, 5412436) (255682, 5411489) (256175, 5411001) (256237, 5410328) (256730, 5410071) (257023, 5410164) (257262, 5409842) (257598, 5409821) (257844, 5409444) (258267, 5409427) (259033, 5408384) (259171, 5406044) (259519, 5405269) (259940, 5405194) (260266, 5404724) (259958, 5403219) (260062, 5402866) (260510, 5402837) (260676, 5402663) (260846, 5402202) (260734, 5401800) (261090, 5401378) (262591, 5400715) (263422, 5400713) (263908, 5400333) (264137, 5399350) (264095, 5398623) (263918, 5398285) (264925, 5397996) (265437, 5397543) (265437, 5397199) (264859, 5396551) (265306, 5396084) (265297, 5395660) (265704, 5395053) (266336, 5394446) (266404, 5393823) (267205, 5393093) (267691, 5392984) (267734, 5392750) (267472, 5392647) (267279, 5392186) (268424, 5391173) (268759, 5389989) (268441, 5389797) (267981, 5389882) (267522, 5389076) (266488, 5388998) (266248, 5388854) (266233, 5388628) (266412, 5388378) (266868, 5388230) (266998, 5387970) (266946, 5387683) (266493, 5387250) (267592, 5386923) (267576, 5386703) (267153, 5386238) (267260, 5385534) (267638, 5385305) (268433,

5385184) (269234, 5384414) (269269, 5383566) (269411, 5383323) (269327, 5382959) (269499, 5382532) (269359, 5381990) (269700, 5381684) (269835, 5381218) (270169, 5381089) (270165, 5380787) (269788, 5380532) (270083, 5379844) (269427, 5379475) (269484, 5379029) (268598, 5377800) (267786, 5377961) (267237, 5377800) (267196, 5377247) (268114, 5376511) (268380, 5375662) (268557, 5374209) (268260, 5374003) (266957, 5373829) (266213, 5373363) (265633, 5372097) (265658, 5370742) (265268, 5370082) (265277, 5369580) (263924, 5369455) (263621, 5369550) (263156, 5370295) (262506, 5370133) (261933, 5370223) (262147, 5375090) (261551, 5375347) (259870, 5374854) (259392, 5375081) (258913, 5375082) (258808, 5372668) (258413, 5372682) (258428, 5373130) (257624, 5373162) (257607, 5372719) (258003, 5372703) (257991, 5372347) (257584, 5372365) (257569, 5371964) (257172, 5371982) (257188, 5372379) (256385, 5372414) (256401, 5372815) (257201, 5372779) (257234, 5373587) (255630, 5373659) (255670, 5374464) (255268, 5374482) (255279, 5374887) (254883, 5374903) (254917, 5375707) (249133, 5375969) (249152, 5376360) (242761, 5376011) (238800, 5376117) (238673, 5376427) (237082, 5376509) (237000, 5376754) (236626, 5376990) (236405, 5377555) (236417, 5378042) (235722, 5379190) (234884, 5380076) (235199, 5386264) (230816, 5386483) (230896, 5388088) (232260, 5388021) (232241, 5388187) (231671, 5388811) (231069, 5388939) (231136, 5389369) (230589, 5389898) (230528, 5390374) (229079, 5391856) (229057, 5394637) (226796, 5396554) (226766, 5396974) (226948, 5397377) (225688, 5399257) (225299, 5400209) (225615, 5400861) (225672, 5401342) (225479, 5401533) (225573, 5402041) (225435, 5401947) (225303, 5400973) (224846, 5400644) (224528, 5400644) (224527, 5400219) (223712, 5400373) (223334, 5400713) (223472, 5400972) (223401, 5401208) (222848, 5401831) (222357, 5402329) (221741, 5402634) (221318, 5403255) (220421, 5403943) (219553, 5405188) (219284, 5405854) (218730, 5406392) (218808, 5406581) (218440, 5408478) (218014, 5409506) (218000, 5410177) (218402, 5410633) (220048, 5411458) (219614, 5411555) (218370, 5411365) (217010, 5412066) (216440, 5412691) (216134, 5413360) (216312, 5413738) (216824, 5413546) (218040, 5414058) (218434, 5414280) (218876, 5414845) (219272, 5415683) (219871, 5418305) (220136, 5418562) (220848, 5418800) (220407, 5418925) (220314, 5419269) (220967, 5419920) (221185, 5421047) (221610, 5421811) (222354, 5422445) (221734, 5422397) (221487, 5422610) (220619, 5420324) (220331, 5420000) (219563, 5419603) (218985, 5418960) (218593, 5418409) (218033, 5416922) (217429, 5415983) (217000, 5415946) (216707, 5416171) (216334, 5415716) (215510, 5415951) (215301, 5416543) (215397, 5416986) (215268, 5417848) (214837, 5418548) (215092, 5418933) (214616, 5418924) (214488, 5419310) (214463, 5420036) (214719, 5420850) (215226, 5421176) (214914, 5421627) (214861, 5422308) (213992, 5421893) (213939, 5423112) (213226, 5421932) (212506, 5422041) (212020, 5422659) (211872, 5423270) (211450, 5423449) (210982, 5424201) (211193, 5425067) (210310, 5425026) (209914, 5425266) (208018, 5427301) (207664, 5427999) (207509, 5429235) (207155, 5429574) (206991, 5430089) (207103, 5430353) (206650, 5432422) (206681, 5433356) (205964, 5435215) (221712, 5434467).

(vi) Polygon bounded by the following coordinates: (269457, 5371783) (269786, 5371447) (269854, 5371083) (269453, 5370783) (269365, 5370196) (269677, 5369776) (270514, 5369467) (270870, 5369048) (270717, 5367427) (271258, 5366990) (272141, 5366782) (272428, 5366399) (272372, 5365999) (272094, 5365892) (271788, 5365235) (271529, 5365116) (271288, 5365261) (271066, 5364956) (269594, 5364442) (268983, 5365201) (268825, 5365775) (268239, 5366570) (267810, 5368658) (267298, 5369524) (266918, 5370662) (266995, 5370802) (266787, 5371069) (267044, 5371736) (267591, 5371745) (268105, 5372525) (268659, 5372453) (269457, 5371783).

(vii) Polygon bounded by the following coordinates: (247372, 5433204) (247373, 5433069) (247561, 5433194) (290409, 5431217) (309103, 5430543) (308865, 5423261) (317266, 5406552) (320872, 5402670) (321867, 5400760) (322070, 5397708) (321814, 5396212) (323229, 5392963) (329640, 5375469) (334120, 5364583) (357329, 5344950) (357236, 5341628) (356476, 5342206) (356151, 5341976) (356086, 5341596) (356100, 5341196) (357172, 5339352) (357086, 5336382) (358212, 5336115) (358537, 5335663) (358855, 5335810) (359345, 5335610) (359326, 5334752) (359004, 5334470) (359304, 5333847) (359278, 5332750) (360501, 5332635) (362597, 5330637) (363942, 5328776) (364008, 5328508) (363775, 5328082) (364043, 5327116) (363692, 5326447) (363773, 5325869) (364126, 5325616) (365513, 5325464) (365664, 5324305) (366175, 5323280) (366088, 5322404) (366514, 5321646) (367397, 5321371) (368164, 5321354) (368702, 5321019) (369649, 5319812) (369870, 5319192) (370359, 5318511) (371875, 5317957) (372643, 5316635) (372779, 5314420) (373219, 5311516) (372728, 5306097) (372790, 5305390) (373107, 5304553) (373153, 5303295) (373508, 5303286) (373489, 5302151) (373178, 5301910) (372913, 5300993) (372971, 5300704) (373457, 5300138) (373261, 5291900) (372871, 5292012) (372784, 5291571) (373195, 5290062) (373010, 5289451) (372514, 5289043) (372372, 5287971) (372808, 5287610) (373170, 5287551) (373076, 5280937) (372179, 5279993) (371068, 5279537) (370143, 5280651) (370033, 5281303) (369667, 5281422) (369347, 5280832) (368885, 5278468) (368593, 5278987) (368243, 5278569) (367995, 5278627) (367566, 5277998) (367598, 5279758) (367349, 5280287) (366285, 5280725) (365944, 5280493) (365642, 5279847) (365162, 5280008) (364594, 5279747) (363385, 5281017) (361786, 5282153) (361383, 5282087) (361363, 5281781) (360723, 5281759) (360657, 5280158) (360109, 5278631) (359658, 5279297) (359266, 5281675) (359015, 5281322) (358502, 5279719) (358212, 5278207) (357768, 5278450) (357246, 5276002) (357451, 5274357) (357899, 5273225) (358336, 5272608) (359379, 5272236) (360094, 5272380) (360371, 5271348) (360586, 5271118) (360807, 5271284) (361358,

5273292) (362373, 5274030) (363469, 5273466) (382631, 5174621) (381020, 5174646) (381049,
(364616, 5272597) (365300, 5271957) (365487, 5176259) (379437, 5176293) (379467, 5177922)
5271544) (366398, 5270867) (367150, 5269684) (377079, 5177981) (377084, 5178385) (376676,
(367956, 5266336) (368293, 5265690) (368712, 5178397) (376686, 5179208) (376281, 5179218)
5266238) (369226, 5267836) (369853, 5269054) (376324, 5182032) (375508, 5182099) (375108,
(370719, 5268690) (371669, 5268706) (372543, 5181972) (375109, 5182855) (374710, 5182864)
5269358) (372732, 5269288) (372621, 5264952) (374721, 5183303) (373519, 5183320) (373535,
(371828, 5265057) (371459, 5264857) (371345, 5184516) (373187, 5184525) (373216, 5186143)
5263869) (370930, 5263798) (370662, 5263443) (372842, 5186155) (372851, 5186569) (373224,
(370623, 5262469) (369741, 5262278) (369619, 5186561) (373241, 5187383) (372056, 5187400)
5261931) (368729, 5261566) (368491, 5261262) (372065, 5187810) (371661, 5187819) (371645,
(368215, 5262115) (367646, 5262586) (365339, 5187001) (370012, 5187043) (370040, 5187832)
5262779) (364706, 5262194) (364467, 5261306) (365154, 5187972) (365128, 5186355) (363560,
(363430, 5261281) (363108, 5261069) (363156, 5186392) (363598, 5188007) (359843, 5188088)
5260795) (363956, 5259868) (364087, 5258961) (359860, 5188499) (358210, 5188539) (358201,
(364884, 5258260) (365234, 5257710) (365959, 5188139) (356605, 5188178) (356648, 5189778)
5254050) (366714, 5252999) (367108, 5251889) (357467, 5189758) (357496, 5190963) (356678,
(367735, 5250964) (369424, 5250961) (369826, 5190983) (356698, 5191807) (356277, 5191818)
5250682) (371418, 5250622) (372255, 5249652) (356320, 5193429) (356736, 5193421) (356775,
(372953, 5249329) (372936, 5245451) (378334, 5194218) (355957, 5194236) (356010, 5196243)
5245315) (378850, 5244912) (379356, 5244820) (355209, 5196274) (355264, 5199497) (356854,
(379553, 5243443) (380061, 5242963) (380376, 5199468) (356830, 5198670) (356031, 5198682)
5242779) (382684, 5242355) (382535, 5235613) (356009, 5197889) (358407, 5197834) (358431,
(384799, 5235565) (385197, 5235030) (385911, 5198634) (358835, 5198623) (358847, 5199021)
5234678) (388107, 5235500) (391127, 5235450) (359649, 5199001) (359661, 5199398) (360064,
(391646, 5234775) (391979, 5234648) (391778, 5199391) (360075, 5199785) (361675, 5199752)
5234288) (391689, 5233193) (391728, 5232814) (361625, 5197725) (363280, 5197701) (363281,
(391917, 5232608) (391426, 5232395) (391403, 5197293) (364509, 5197260) (364506, 5196458)
5232246) (392104, 5231698) (391980, 5225784) (363700, 5196463) (363691, 5195654) (363246,
(393801, 5225745) (393695, 5216129) (399675, 5195657) (363208, 5194049) (364848, 5194022)
5216032) (399664, 5215118) (400064, 5215112) (364872, 5194822) (365706, 5194804) (365720,
(400059, 5214710) (401258, 5214689) (401250, 5195620) (366525, 5195600) (366484, 5193972)
5213881) (401654, 5213874) (401642, 5213068) (368067, 5193959) (368096, 5194773) (369691,
(402450, 5213053) (402446, 5212654) (402838, 5194731) (369660, 5193918) (372497, 5193887)
5212643) (402824, 5211430) (401607, 5211460) (372500, 5194285) (372909, 5194284) (372921,
(401579, 5209856) (403203, 5209814) (403188, 5195074) (372520, 5195082) (372508, 5194682)
5209004) (402376, 5209023) (402373, 5208616) (372104, 5194686) (372096, 5194286) (371287,
(401563, 5208638) (401555, 5208241) (399952, 5194290) (371328, 5195499) (372932, 5195474)
5208271) (399925, 5206662) (401872, 5206629) (372936, 5196132) (373916, 5196112) (373933,
(401849, 5205033) (401503, 5205039) (401475, 5197073) (373127, 5197092) (373117, 5196933)
5203430) (402231, 5203418) (402214, 5201813) (372954, 5196937) (372969, 5197499) (373758,
(401454, 5201818) (401388, 5198597) (398187, 5197483) (373766, 5197880) (374546, 5197858)
5198655) (398202, 5199459) (397404, 5199477) (374540, 5197462) (375336, 5197449) (375330,
(397366, 5197463) (396967, 5197478) (396963, 5197043) (382530, 5196882) (382567, 5200115)
5197287) (395649, 5197312) (395621, 5195688) (380969, 5200142) (381000, 5201754) (380217,
(391617, 5195764) (391527, 5184025) (390721, 5201768) (380220, 5202161) (381008, 5202156)
5184041) (390695, 5182809) (389893, 5182822) (381012, 5202357) (382618, 5202333) (382635,
(389896, 5183224) (389089, 5183239) (389073, 5203342) (383009, 5203334) (383016, 5203740)
5182031) (388267, 5182044) (388260, 5181641) (383218, 5203736) (383222, 5203939) (383829,
(390689, 5181608) (390633, 5179184) (393829, 5204026) (383829, 5204133) (385034, 5204115)
5179129) (393804, 5177527) (395424, 5177489) (385050, 5204919) (385850, 5204907) (385866,
(395384, 5175863) (396991, 5175832) (396954, 5205736) (386663, 5205696) (386670, 5206098)
5174243) (400180, 5174170) (400208, 5175775) (387475, 5206088) (387461, 5205283) (388264,
(401824, 5175748) (401831, 5176203) (402620, 5205271) (388257, 5204869) (389463, 5204848)
5176194) (402538, 5171374) (401766, 5171386) (389448, 5204044) (390253, 5204029) (390246,
(401705, 5167876) (402509, 5167866) (402486, 5203627) (390648, 5203620) (390641, 5203217)
5166233) (404180, 5166216) (404172, 5165428) (391049, 5203225) (391062, 5204022) (392262,
(407353, 5165433) (407327, 5163024) (408937, 5203996) (392280, 5204780) (393488, 5204768)
5163035) (408932, 5159753) (402517, 5159747) (393480, 5204366) (395079, 5204333) (395074,
(402511, 5159415) (401616, 5158785) (401368, 5203933) (395875, 5203918) (395881, 5204319)
5158935) (400476, 5158626) (399939, 5157984) (396279, 5204312) (396285, 5204713) (396683,
(399914, 5157517) (399619, 5157245) (398285, 5204706) (396689, 5205107) (395090, 5205136)
5156733) (398376, 5161355) (399977, 5161327) (395098, 5205539) (393900, 5205563) (393895,
(400073, 5166162) (388852, 5166360) (388882, 5205161) (393495, 5205169) (393507, 5205971)
5167970) (387243, 5168014) (387278, 5169621) (392315, 5205993) (392330, 5208010) (390723,
(385706, 5169636) (385718, 5171249) (383273, 5208036) (390765, 5209641) (389139, 5209662)
5171292) (383300, 5172900) (382597, 5172914) (389167, 5211269) (387554, 5211294) (387650,

5216545) (384436, 5216631) (384409, 5214981) (304342, 5239729) (303806, 5238880) (303765,
(384007, 5214988) (384001, 5214587) (383197, 5237989) (303409, 5236896) (303835, 5236276)
5214603) (383210, 5215404) (382854, 5215411) (303891, 5235445) (303607, 5234736) (303917,
(382887, 5216691) (379680, 5216673) (379663, 5234187) (303182, 5233504) (303111, 5233263)
5215439) (380851, 5215412) (380857, 5214610) (304383, 5231685) (305054, 5229376) (306879,
(379650, 5214637) (379619, 5213036) (381201, 5227815) (307781, 5226581) (307912, 5225321)
5213003) (381149, 5211398) (379585, 5211442) (307283, 5224922) (306269, 5224999) (305738,
(379555, 5209826) (381148, 5209799) (381122, 5225311) (305085, 5226526) (303825, 5227071)
5208194) (379520, 5208220) (379486, 5206614) (302521, 5226622) (300878, 5226872) (300645,
(377887, 5206641) (377858, 5206244) (377068, 5226476) (300970, 5226089) (302310, 5225356)
5206265) (377061, 5205059) (376264, 5205082) (302662, 5224836) (302618, 5223948) (302130,
(376290, 5206680) (366735, 5206879) (366644, 5222248) (303873, 5222189) (305022, 5221239)
5203634) (365847, 5203654) (365809, 5202047) (306012, 5221433) (306128, 5220120) (308012,
(366215, 5202039) (366200, 5201237) (366599, 5219175) (308360, 5218250) (308699, 5217958)
5201219) (366558, 5199626) (365763, 5199647) (308994, 5217880) (309429, 5218069) (310042,
(365764, 5199767) (364374, 5200288) (363238, 5218537) (311286, 5219957) (312152, 5220208)
5200005) (363061, 5200178) (363050, 5200939) (313633, 5219808) (313919, 5219452) (314112,
(361684, 5200972) (361698, 5201376) (362111, 5218452) (315503, 5217361) (315571, 5216630)
5201361) (362143, 5202570) (361734, 5202576) (318412, 5216643) (318518, 5216512) (318602,
(361763, 5204219) (360173, 5204240) (360160, 5215851) (317460, 5214698) (317459, 5214392)
5204644) (358575, 5204654) (358587, 5205886) (317159, 5214035) (317176, 5213736) (316942,
(357799, 5205900) (357817, 5206694) (357014, 5213897) (317066, 5213683) (316802, 5213236)
5206714) (357037, 5207529) (356232, 5207556) (316862, 5212799) (316585, 5212780) (316320,
(356269, 5208763) (356666, 5208750) (356678, 5212085) (316473, 5211911) (316293, 5211829)
5209147) (355856, 5209168) (355865, 5209581) (316293, 5211579) (316918, 5211287) (316857,
(355470, 5209591) (355560, 5213241) (356524, 5210256) (317035, 5210013) (317600, 5210014)
5213274) (355472, 5213537) (354934, 5214066) (317819, 5209863) (317786, 5209519) (317578,
(355240, 5215825) (354819, 5216061) (354970, 5209287) (317898, 5208918) (317446, 5208349)
5216534) (354831, 5217137) (353695, 5217297) (316739, 5208817) (317311, 5208160) (316807,
(352964, 5217089) (352506, 5216670) (352333, 5206250) (316672, 5205964) (316152, 5206147)
5215678) (351586, 5215627) (351102, 5216003) (315818, 5205994) (315830, 5206232) (315689,
(351106, 5216894) (350812, 5217453) (350457, 5206079) (315790, 5205827) (316193, 5205729)
5217592) (349061, 5217623) (348610, 5217391) (316379, 5205453) (316620, 5204673) (316499,
(348518, 5217154) (348625, 5215642) (348118, 5204371) (316205, 5204223) (316048, 5204557)
5215595) (347451, 5215908) (347238, 5217153) (315695, 5204373) (315617, 5204477) (315824,
(346924, 5217548) (345023, 5217393) (342490, 5204717) (315389, 5204706) (315541, 5204853)
5217575) (340183, 5219301) (339432, 5219348) (315360, 5204888) (315550, 5205301) (315329,
(338895, 5219838) (338649, 5220422) (338712, 5205604) (314969, 5205450) (315071, 5205203)
5220919) (338222, 5221501) (338282, 5221743) (314728, 5204640) (315047, 5203967) (314456,
(338911, 5222323) (337830, 5222957) (337362, 5203863) (313963, 5204432) (314002, 5203988)
5223716) (336730, 5224283) (336385, 5224150) (313858, 5204072) (313518, 5203429) (313255,
(336381, 5223638) (336090, 5223230) (335145, 5203537) (313260, 5203291) (313020, 5203232)
5224385) (334790, 5224499) (334426, 5224398) (312899, 5203383) (312677, 5203357) (312746,
(334346, 5224049) (334911, 5222357) (335032, 5203622) (312295, 5203353) (312062, 5204043)
5221345) (334789, 5221085) (334155, 5221088) (312178, 5203636) (312051, 5203447) (311856,
(333565, 5220861) (332180, 5221748) (330892, 5203532) (311828, 5204432) (311742, 5204176)
5223449) (330507, 5223452) (329698, 5223083) (311007, 5203833) (310708, 5204074) (310602,
(329154, 5221682) (328489, 5221367) (327844, 5203983) (310557, 5204222) (310826, 5204672)
5221729) (327216, 5221830) (326794, 5222574) (310289, 5204222) (310137, 5205003) (310015,
(325050, 5222886) (319959, 5222758) (319086, 5204463) (309807, 5204883) (309567, 5204761)
5222907) (318693, 5223222) (318593, 5223588) (309444, 5204283) (309358, 5204794) (308992,
(318948, 5224675) (319072, 5225934) (318579, 5204386) (308370, 5204611) (308425, 5205053)
5226319) (318410, 5226913) (317521, 5226986) (308275, 5204940) (308056, 5205123) (308102,
(317386, 5227173) (317578, 5227777) (318172, 5204613) (307842, 5204973) (307788, 5204751)
5228437) (318411, 5229019) (318293, 5229379) (307648, 5204823) (307485, 5204661) (306747,
(317703, 5229863) (317447, 5230299) (317238, 5204912) (306342, 5204256) (305848, 5204191)
5231545) (317019, 5231628) (316160, 5231402) (305584, 5204325) (305698, 5204603) (305481,
(315508, 5231742) (315065, 5232466) (314603, 5204523) (305387, 5204973) (305161, 5204605)
5231900) (314138, 5231692) (313293, 5230966) (305218, 5204147) (305036, 5204100) (305036,
(312732, 5231247) (312310, 5232306) (311924, 5203814) (304834, 5203773) (304404, 5204077)
5232321) (311788, 5232525) (311457, 5232392) (304493, 5204365) (304724, 5204313) (304918,
(311282, 5232081) (310915, 5231973) (310550, 5204539) (304647, 5204910) (304775, 5205147)
5232076) (309717, 5232844) (308735, 5232609) (304347, 5205362) (304618, 5205544) (304487,
(308107, 5232709) (307945, 5233561) (308418, 5205543) (304406, 5205864) (303927, 5205423)
5234838) (307895, 5235390) (307554, 5236335) (303778, 5205664) (304175, 5205927) (303657,
(306050, 5237252) (305666, 5239633) (305192, 5205903) (303478, 5206384) (303581, 5206565)
5240674) (304974, 5240774) (304527, 5240330) (303417, 5206562) (303118, 5206884) (303298,

5206947) (303058, 5207043) (303075, 5206208) (270681, 5213081) (271351, 5213414) (271601,
(304018, 5204189) (303955, 5204068) (303326, 5213760) (272316, 5213902) (272722, 5213782)
5204042) (303508, 5203679) (303281, 5203553) (272964, 5213996) (273307, 5214792) (273700,
(303748, 5203171) (303107, 5203053) (302841, 5215142) (273729, 5215536) (274090, 5215917)
5203262) (302697, 5203023) (302578, 5203355) (274618, 5215840) (274973, 5216127) (275335,
(302729, 5203743) (302519, 5203777) (302340, 5216028) (275722, 5216252) (276034, 5216832)
5204044) (302155, 5203926) (302248, 5204276) (276028, 5218365) (276271, 5218543) (276966,
(301855, 5204013) (301595, 5204272) (301455, 5218346) (277155, 5218786) (277073, 5218987)
5204200) (301557, 5203726) (301062, 5204012) (277901, 5219228) (278154, 5220184) (278592,
(300835, 5203743) (300573, 5204372) (300446, 5220467) (278827, 5221235) (279234, 5221118)
5203748) (300281, 5203713) (299817, 5204252) (279694, 5221206) (279654, 5221013) (280009,
(299783, 5203263) (299547, 5203352) (299487, 5220428) (280372, 5220115) (281221, 5219912)
5202961) (299070, 5202973) (299122, 5202685) (281388, 5219633) (281790, 5219500) (282199,
(298318, 5203110) (298403, 5202863) (298235, 5218809) (282890, 5218349) (283122, 5218395)
5202921) (298017, 5202722) (298018, 5202933) (283227, 5219071) (284062, 5219478) (284134,
(297762, 5203112) (297837, 5202852) (297697, 5219180) (284531, 5218921) (285116, 5218974)
5202947) (297448, 5202753) (297544, 5202550) (286245, 5219661) (287676, 5219913) (288209,
(297386, 5202183) (296876, 5202814) (296965, 5219654) (288665, 5219065) (289532, 5218988)
5203231) (296688, 5203178) (296785, 5203442) (290532, 5219138) (290695, 5218852) (290623,
(296639, 5203367) (296608, 5203833) (296217, 5218172) (290845, 5217751) (291502, 5217335)
5204162) (296191, 5204672) (295996, 5204939) (293388, 5216840) (294208, 5217286) (294178,
(296014, 5205792) (296428, 5206228) (295954, 5218035) (293650, 5217989) (292827, 5218537)
5205995) (295888, 5205003) (296069, 5204612) (293255, 5218994) (293376, 5219880) (292873,
(295988, 5204094) (296413, 5203734) (296349, 5220934) (293178, 5221916) (294031, 5221979)
5203533) (296053, 5203698) (296557, 5202312) (295176, 5221652) (295847, 5221711) (296933,
(296420, 5202271) (296333, 5201794) (296367, 5221196) (297589, 5222457) (296993, 5223769)
5202171) (296139, 5202661) (295915, 5202407) (296369, 5224365) (295797, 5224367) (295281,
(295319, 5202181) (294810, 5202143) (294604, 5224586) (294975, 5225044) (294645, 5225124)
5202276) (294657, 5202111) (294513, 5202027) (294349, 5225478) (294330, 5225935) (293977,
(294463, 5202197) (294190, 5202226) (294168, 5226848) (293343, 5227431) (293649, 5227646)
5201946) (293428, 5202153) (293191, 5201944) (293527, 5228110) (295163, 5228957) (295589,
(293111, 5202597) (292862, 5202847) (292942, 5229435) (295632, 5230920) (295911, 5231690)
5202123) (292602, 5202182) (292511, 5202047) (295399, 5232178) (294018, 5232507) (293704,
(292923, 5200709) (292825, 5200622) (291981, 5232738) (293382, 5233375) (292822, 5233521)
5200930) (292028, 5200698) (292467, 5200330) (292345, 5234086) (292599, 5234811) (292828,
(292309, 5200262) (291238, 5200499) (292619, 5234867) (293463, 5235588) (293674, 5235619)
5199751) (292372, 5199506) (292265, 5198973) (293449, 5236068) (293510, 5237405) (293322,
(291713, 5199936) (291065, 5200108) (291026, 5237995) (293518, 5238227) (293618, 5238809)
5199659) (290578, 5199551) (290720, 5199363) (293412, 5239166) (293598, 5239392) (293622,
(290445, 5198894) (290045, 5198768) (290099, 5240016) (293445, 5240201) (292224, 5240317)
5198405) (289917, 5198039) (289015, 5197638) (291878, 5241083) (291099, 5240322) (290689,
(288626, 5197563) (288550, 5197719) (288367, 5240350) (290100, 5240663) (290143, 5241118)
5197459) (288009, 5197372) (287732, 5197427) (289289, 5240418) (288728, 5239688) (287624,
(287672, 5198758) (286707, 5199655) (286340, 5239401) (287343, 5239496) (286810, 5239247)
5199583) (285968, 5198921) (285395, 5198679) (286369, 5239538) (285827, 5239509) (285393,
(284686, 5198889) (284507, 5199998) (284231, 5239295) (284785, 5239311) (284658, 5240047)
5200222) (281751, 5198951) (279926, 5199380) (284307, 5240080) (284212, 5240724) (283367,
(279677, 5199662) (279568, 5200286) (279811, 5241292) (282895, 5241206) (282684, 5241421)
5201900) (279451, 5202233) (278654, 5201907) (282559, 5242823) (282353, 5243180) (280983,
(277990, 5200674) (277513, 5200264) (276503, 5243578) (280725, 5243902) (281302, 5244398)
5200172) (275944, 5200998) (276484, 5201614) (281837, 5244592) (281752, 5244982) (281924,
(276301, 5202274) (276983, 5202586) (277348, 5246272) (282312, 5246838) (282031, 5247160)
5203100) (278204, 5203288) (278405, 5203614) (281947, 5248109) (281586, 5248983) (282008,
(278895, 5203751) (279121, 5204007) (280321, 5249373) (281941, 5249747) (282085, 5250098)
5203737) (280683, 5203867) (282580, 5205327) (282919, 5250350) (282893, 5250658) (283347,
(283682, 5205639) (284057, 5206147) (284135, 5251978) (283369, 5252617) (282788, 5253716)
5206641) (283770, 5206699) (282633, 5206132) (282405, 5254090) (281977, 5255201) (281905,
(281871, 5206049) (281437, 5205442) (280970, 5255598) (282139, 5256085) (282108, 5256858)
5205249) (280760, 5205349) (280906, 5205706) (281238, 5258877) (280355, 5259276) (280165,
(280758, 5205884) (280288, 5205655) (279668, 5259595) (279038, 5260163) (279246, 5261074)
5205767) (278793, 5205592) (278178, 5205748) (278609, 5261678) (277682, 5262220) (277898,
(277367, 5205160) (276186, 5205864) (274551, 5262530) (278276, 5262644) (278399, 5263077)
5205781) (273683, 5205961) (273239, 5208916) (278656, 5263227) (278383, 5264036) (278907,
(273265, 5209675) (273675, 5210144) (273394, 5264615) (279327, 5264812) (280091, 5264652)
5211113) (272979, 5211393) (272352, 5211336) (280514, 5264837) (280699, 5265855) (281022,
(271415, 5210938) (270605, 5210354) (269794, 5266362) (279622, 5267102) (280098, 5267966)
5211142) (269352, 5211312) (269762, 5212364) (279975, 5268296) (280079, 5268733) (279596,

5269242) (279833, 5269677) (280114, 5269788) (271262, 5363564) (272276, 5363030) (273163,
(280078, 5270099) (280378, 5270522) (280329, 5362044) (273390, 5361557) (274168, 5360912)
5271257) (280065, 5271604) (280161, 5272115) (274110, 5360721) (274589, 5360109) (274828,
(279502, 5273395) (279887, 5274359) (279688, 5359316) (274176, 5358790) (274289, 5358607)
5274746) (279903, 5275434) (279809, 5275734) (275162, 5358907) (276150, 5358397) (276235,
(279443, 5275920) (278939, 5275622) (278493, 5358194) (276721, 5358206) (276569, 5357823)
5275810) (277381, 5276975) (277557, 5278110) (277123, 5357711) (277474, 5357436) (277389,
(277145, 5279014) (277264, 5280050) (277584, 5357168) (277801, 5357137) (277796, 5356866)
5280380) (277253, 5280764) (277298, 5282255) (278018, 5356871) (278489, 5356144) (278430,
(277391, 5282882) (277860, 5283433) (277308, 5355933) (278962, 5355432) (277796, 5353894)
5284303) (277448, 5284664) (277820, 5284982) (276518, 5353172) (276798, 5353081) (278699,
(277915, 5285347) (278523, 5285919) (278426, 5353835) (278823, 5354324) (279468, 5354826)
5287728) (277700, 5287876) (277485, 5288219) (279419, 5353626) (279089, 5352986) (279269,
(277574, 5288930) (277275, 5289185) (277194, 5352456) (279363, 5353046) (279810, 5353479)
5289494) (277632, 5290844) (278386, 5291328) (280160, 5354826) (281309, 5352905) (282040,
(278732, 5292305) (278473, 5292704) (278597, 5352682) (282119, 5352514) (281939, 5352007)
5293392) (279999, 5293265) (280319, 5293381) (281280, 5351289) (281154, 5350738) (280794,
(280795, 5293292) (280918, 5293420) (281034, 5350533) (280257, 5349607) (280199, 5348880)
5295067) (280527, 5296362) (280941, 5297067) (280426, 5347573) (280124, 5346802) (280894,
(280948, 5297500) (281230, 5298029) (281102, 5347601) (280624, 5349520) (281495, 5350300)
5298670) (281281, 5299045) (281054, 5299461) (281863, 5350938) (282766, 5351917) (283099,
(280944, 5301927) (280803, 5302233) (280061, 5351712) (283026, 5352298) (283477, 5352327)
5302519) (279949, 5303143) (279418, 5303893) (283704, 5352108) (283872, 5351509) (283736,
(279740, 5304185) (279646, 5304370) (279974, 5351103) (283857, 5350509) (283992, 5351136)
5305440) (280931, 5305957) (281269, 5306513) (284200, 5351092) (285825, 5350042) (286064,
(281471, 5307685) (274369, 5307875) (274426, 5349442) (286529, 5348980) (286885, 5347600)
5309108) (274027, 5309129) (274164, 5312735) (287217, 5347749) (287424, 5347492) (287492,
(274570, 5312720) (274604, 5313518) (274192, 5346820) (287224, 5346613) (287461, 5346429)
5313535) (274201, 5313947) (273793, 5313961) (286498, 5344807) (287215, 5345162) (287846,
(273801, 5314360) (274611, 5314331) (274623, 5346185) (288084, 5346191) (288539, 5345532)
5315143) (274217, 5315156) (274057, 5316774) (288380, 5344267) (288868, 5344776) (289132,
(273855, 5316782) (274123, 5321664) (272509, 5344417) (289177, 5345016) (289287, 5345018)
5321735) (272641, 5324961) (278685, 5324686) (289644, 5344549) (289687, 5344681) (290352,
(278300, 5324499) (277967, 5324001) (278039, 5344622) (290518, 5344776) (290699, 5344659)
5323556) (277812, 5323145) (277889, 5322134) (290878, 5344057) (291025, 5344206) (291211,
(278514, 5321369) (278303, 5321350) (278896, 5344048) (291394, 5342769) (290992, 5341924)
5321161) (279117, 5320741) (279859, 5320201) (291358, 5341925) (291486, 5342287) (291862,
(281236, 5318708) (281528, 5318099) (281858, 5342408) (292738, 5341768) (292717, 5341313)
5318049) (281802, 5317703) (282036, 5317053) (292462, 5340863) (292726, 5340953) (292947,
(283261, 5316014) (283604, 5315535) (284056, 5340732) (293063, 5339962) (292079, 5339681)
5315362) (284026, 5315125) (284646, 5314238) (292228, 5339573) (292109, 5338686) (292498,
(284578, 5314043) (284809, 5313416) (284658, 5337186) (293204, 5336636) (293549, 5336085)
5313449) (284681, 5313182) (284478, 5313288) (293191, 5335839) (293658, 5335557) (293764,
(284446, 5313159) (284775, 5312419) (283995, 5334887) (293368, 5334247) (292579, 5334231)
5311507) (284472, 5310265) (284616, 5308676) (290371, 5335025) (290164, 5335224) (289726,
(285176, 5309141) (285306, 5308234) (285216, 5336383) (288503, 5337641) (288284, 5337442)
5306982) (284441, 5305830) (284698, 5304243) (289305, 5336054) (289706, 5334993) (289466,
(285286, 5303231) (285202, 5301637) (287473, 5334700) (289093, 5334592) (288425, 5334674)
5301794) (287677, 5303048) (291085, 5303225) (289523, 5333901) (289732, 5334072) (290070,
(290892, 5307429) (290275, 5310032) (290250, 5334037) (291927, 5333375) (292921, 5333233)
5311396) (289435, 5312404) (287815, 5313966) (294322, 5333421) (295343, 5333796) (295679,
(285901, 5313113) (285594, 5313629) (285269, 5333014) (295936, 5333004) (296161, 5332451)
5314789) (284608, 5315377) (284444, 5315726) (296016, 5332353) (295556, 5332496) (295446,
(283410, 5316442) (283310, 5316813) (282728, 5332031) (294703, 5331742) (295500, 5331696)
5317266) (281962, 5318865) (281606, 5319119) (295532, 5331397) (295946, 5331401) (296340,
(281665, 5319364) (281417, 5319713) (282081, 5330072) (296241, 5329877) (295051, 5329326)
5319684) (282345, 5326143) (280771, 5326210) (294568, 5328880) (294273, 5328187) (293889,
(280961, 5332659) (279347, 5332733) (279415, 5327743) (292948, 5327454) (293219, 5327225)
5336066) (277819, 5336120) (277924, 5338528) (293906, 5327342) (294292, 5327608) (294569,
(276299, 5338567) (276362, 5340168) (275576, 5328159) (295163, 5328767) (296093, 5329383)
5340203) (275610, 5341002) (271618, 5341104) (296449, 5329398) (296757, 5329860) (297265,
(271819, 5345918) (270608, 5345988) (270705, 5329966) (297327, 5330225) (297928, 5329610)
5348391) (269089, 5348466) (269169, 5350867) (298317, 5328033) (298655, 5327831) (298646,
(268368, 5350913) (268438, 5352124) (268037, 5327594) (299067, 5326879) (299099, 5326078)
5352151) (268061, 5352561) (267658, 5352581) (298468, 5325035) (298172, 5323628) (297796,
(268052, 5362259) (268843, 5362234) (268860, 5323069) (297463, 5322731) (294785, 5322310)
5362566) (269071, 5362570) (270005, 5363642) (294615, 5322111) (297511, 5322269) (297738,

5321857) (298004, 5320188) (297502, 5320236) (315437, 5312553) (316409, 5312210) (317326,
(298074, 5320070) (298504, 5319253) (298614, 5312230) (317787, 5312069) (317885, 5311460)
5318946) (298305, 5318660) (298653, 5318875) (318742, 5311044) (319516, 5310927) (319649,
(298901, 5318729) (299997, 5317625) (300030, 5310539) (319688, 5310744) (321225, 5310529)
5317865) (299017, 5319023) (298676, 5319717) (319683, 5311161) (318922, 5311175) (318244,
(298328, 5320511) (298206, 5321290) (298283, 5311616) (318134, 5311550) (318168, 5312103)
5322060) (298834, 5322576) (299686, 5324344) (318337, 5312135) (317750, 5312555) (316847,
(300278, 5324300) (300521, 5324095) (300647, 5312877) (316800, 5312970) (317299, 5313031)
5324161) (301878, 5323668) (302197, 5323252) (317183, 5313245) (315974, 5314054) (315739,
(302258, 5323445) (302712, 5323223) (303052, 5313791) (315605, 5314264) (315407, 5313769)
5322955) (303074, 5322320) (303331, 5323234) (315539, 5313551) (314748, 5313608) (314608,
(303490, 5323197) (304638, 5322549) (304684, 5314248) (314160, 5314580) (314303, 5314810)
5322200) (305023, 5322192) (306088, 5321566) (314223, 5315090) (313742, 5315407) (313641,
(306026, 5321370) (306456, 5320840) (306973, 5315668) (312823, 5316163) (313020, 5316480)
5318802) (306874, 5318586) (306747, 5318649) (312945, 5316735) (314209, 5317148) (314488,
(306194, 5318180) (306884, 5318168) (307289, 5317439) (314504, 5317700) (314164, 5317236)
5317597) (307799, 5316142) (307588, 5315974) (312891, 5316874) (312779, 5316482) (311963,
(307467, 5315403) (307610, 5315406) (307705, 5316335) (311658, 5316528) (311610, 5317177)
5315916) (307992, 5315999) (308107, 5315844) (311511, 5316788) (311003, 5316908) (310652,
(307937, 5314871) (308339, 5313515) (308838, 5317615) (310245, 5317963) (309000, 5318231)
5312527) (308880, 5311712) (309183, 5311501) (310365, 5319270) (311043, 5320392) (311294,
(309469, 5310692) (309404, 5310502) (309686, 5321300) (310910, 5320364) (310314, 5319656)
5310148) (309533, 5310002) (309661, 5309643) (309511, 5319093) (309062, 5318884) (308891,
(310111, 5309854) (309917, 5309321) (310274, 5318956) (308551, 5319964) (308092, 5320490)
5309402) (310198, 5309255) (310357, 5308974) (308041, 5320808) (308178, 5320873) (307918,
(310829, 5308713) (310979, 5308958) (310768, 5321440) (308039, 5321958) (307644, 5322584)
5309351) (310817, 5309764) (311726, 5309262) (307591, 5323030) (307352, 5323020) (306955,
(311909, 5308324) (312316, 5307638) (313742, 5323327) (306660, 5323716) (306114, 5324050)
5306525) (313722, 5306174) (313913, 5306364) (306120, 5324201) (305711, 5324232) (305662,
(314253, 5306195) (314531, 5306313) (314896, 5324440) (305295, 5324562) (304936, 5325023)
5305548) (315952, 5305260) (316692, 5304655) (304867, 5325625) (303135, 5326311) (302807,
(316994, 5304176) (317479, 5303998) (317598, 5326582) (302714, 5326779) (302828, 5326993)
5303195) (318128, 5303219) (318432, 5302064) (303063, 5326983) (302840, 5327195) (302627,
(318511, 5300910) (318600, 5300733) (318818, 5327082) (302548, 5327527) (302799, 5327645)
5300785) (318721, 5300402) (318959, 5300143) (303013, 5327532) (302484, 5327769) (302280,
(318735, 5299907) (317877, 5299963) (316719, 5328559) (302583, 5329298) (301924, 5329520)
5299499) (315823, 5298885) (315407, 5298096) (301544, 5330312) (301315, 5330232) (300836,
(314430, 5297707) (315024, 5297623) (315135, 5330469) (301439, 5330529) (301049, 5331151)
5297958) (315960, 5298094) (317314, 5298876) (300756, 5331199) (300715, 5331459) (299882,
(318256, 5299139) (318959, 5299805) (319053, 5332489) (299973, 5332662) (300185, 5332654)
5299742) (319262, 5299347) (319287, 5298742) (299789, 5332742) (299515, 5333945) (299520,
(319018, 5297994) (319229, 5297302) (318859, 5334074) (299911, 5334186) (299533, 5334289)
5296270) (318904, 5295965) (319398, 5295525) (299050, 5335300) (299010, 5335493) (299730,
(319788, 5294508) (320186, 5293959) (320131, 5335445) (299940, 5335566) (300157, 5335996)
5293545) (320519, 5292782) (320070, 5292421) (300419, 5336140) (299975, 5336094) (299660,
(320231, 5291764) (320217, 5292439) (320584, 5336374) (298936, 5336262) (298609, 5336454)
5292829) (320215, 5293558) (320175, 5294145) (298029, 5336377) (297484, 5336818) (296418,
(319835, 5294586) (319752, 5294951) (319926, 5338457) (296624, 5338641) (296304, 5338537)
5295214) (319717, 5295045) (319377, 5295727) (295324, 5339440) (295234, 5340102) (295410,
(318992, 5296082) (319318, 5297151) (319171, 5340183) (295595, 5340846) (295888, 5340095)
5298281) (319499, 5298703) (319347, 5300359) (296738, 5339377) (296924, 5339556) (297388,
(319383, 5300606) (319559, 5300669) (318729, 5339345) (297630, 5339467) (297914, 5339227)
5301118) (318568, 5301592) (318914, 5302354) (298393, 5339673) (298259, 5339769) (298011,
(319225, 5302206) (319350, 5301664) (319498, 5339510) (297262, 5340119) (296577, 5341522)
5302007) (319296, 5302677) (320249, 5302419) (296659, 5342081) (296938, 5342199) (296087,
(319650, 5302765) (319709, 5302921) (319410, 5342766) (295862, 5343729) (295703, 5343729)
5303161) (319349, 5303586) (317805, 5305282) (295298, 5344191) (294797, 5345066) (294254,
(317260, 5305609) (317017, 5305559) (316349, 5345613) (294387, 5345943) (293850, 5346989)
5305864) (315393, 5306459) (315262, 5306863) (294000, 5346935) (294045, 5347249) (294395,
(314706, 5307356) (313801, 5307777) (313849, 5347296) (294030, 5347873) (293102, 5348721)
5308096) (314029, 5308183) (313710, 5308398) (292926, 5349231) (293098, 5349436) (292748,
(313779, 5308703) (313471, 5309134) (313366, 5349572) (293068, 5349671) (292218, 5349938)
5308393) (313143, 5308323) (312626, 5309320) (291764, 5350349) (291720, 5350699) (292085,
(312680, 5309706) (312929, 5309701) (312688, 5350782) (292069, 5351053) (292510, 5351263)
5310304) (313064, 5310230) (313131, 5310514) (292593, 5352046) (293354, 5352262) (292676,
(313439, 5310356) (312788, 5311236) (313856, 5352488) (292143, 5353079) (291928, 5353132)
5311876) (314176, 5312282) (314400, 5312160) (291839, 5353334) (291960, 5353567) (291539,

5354587) (291269, 5354444) (291111, 5354564) (287891, 5375111) (288952, 5374879) (289337,
(290696, 5355102) (290776, 5355429) (290542, 5374402) (289925, 5374325) (290476, 5373995)
5355428) (290219, 5355788) (289978, 5354975) (290832, 5373397) (291253, 5373235) (291378,
(290067, 5354095) (289890, 5354038) (289979, 5372770) (292028, 5372022) (292104, 5371453)
5353686) (289723, 5353040) (289859, 5352514) (292707, 5370965) (292910, 5370370) (292449,
(289207, 5351809) (288804, 5351827) (288166, 5369177) (293117, 5368267) (293472, 5367397)
5352249) (287579, 5353238) (286749, 5353414) (295177, 5367270) (296099, 5366591) (297776,
(286256, 5353719) (286260, 5353918) (286500, 5366614) (298077, 5366494) (298447, 5366079)
5353957) (285935, 5354095) (286061, 5354646) (298637, 5366060) (298651, 5365618) (299044,
(286409, 5355024) (286317, 5355159) (285296, 5365394) (299314, 5364753) (299678, 5364543)
5355425) (285539, 5354521) (285259, 5354527) (299693, 5364045) (299944, 5363753) (299892,
(283929, 5355592) (283889, 5355759) (284058, 5363354) (300240, 5363465) (300464, 5363216)
5355756) (283859, 5356164) (283965, 5356319) (300790, 5363372) (300981, 5363096) (301409,
(283020, 5357439) (283862, 5357736) (284556, 5363047) (301207, 5362582) (301525, 5362213)
5357362) (284969, 5357986) (284519, 5358250) (301496, 5361400) (301749, 5361410) (301887,
(284862, 5358781) (285275, 5358817) (285239, 5361882) (302119, 5361898) (302276, 5361599)
5359210) (285494, 5359334) (286578, 5359593) (302137, 5361148) (302216, 5360846) (302959,
(286919, 5359508) (286949, 5359296) (287879, 5360877) (303094, 5360240) (303709, 5360188)
5359087) (288306, 5358831) (288494, 5358189) (304361, 5359539) (304022, 5359288) (304380,
(288819, 5358442) (289274, 5358082) (288866, 5359026) (304167, 5358782) (304262, 5358037)
5358884) (289020, 5359087) (288565, 5359298) (304496, 5357622) (304267, 5357017) (304318,
(288352, 5359679) (288360, 5360382) (288870, 5356701) (304784, 5355712) (305047, 5355907)
5360767) (288132, 5360661) (287660, 5359830) (305321, 5355842) (305289, 5355629) (305002,
(286981, 5359820) (286946, 5360039) (286183, 5355490) (305118, 5355322) (305339, 5355337)
5360017) (286139, 5360173) (286408, 5360782) (305230, 5354986) (305749, 5354713) (306514,
(287012, 5361362) (287006, 5361032) (287236, 5353583) (306226, 5353051) (306639, 5352865)
5361576) (287039, 5361426) (287008, 5361645) (306847, 5352281) (307233, 5352221) (307582,
(286778, 5361586) (286413, 5361253) (286178, 5351566) (307331, 5351052) (306908, 5350984)
5361397) (286229, 5360999) (285811, 5360588) (306629, 5350697) (306764, 5350304) (306685,
(285653, 5359917) (285059, 5359777) (284575, 5349503) (306954, 5349156) (307466, 5348954)
5359417) (284277, 5359477) (284122, 5358987) (308070, 5349047) (308292, 5348528) (308660,
(283360, 5358727) (283533, 5360343) (283810, 5348531) (308753, 5348020) (309097, 5347889)
5360449) (283246, 5361695) (283513, 5362777) (308834, 5346779) (309343, 5346623) (309061,
(284514, 5363887) (284762, 5363946) (285182, 5346144) (309137, 5345736) (309387, 5345449)
5363707) (285542, 5363167) (285323, 5363943) (309467, 5345643) (309287, 5346029) (309449,
(284757, 5364264) (283650, 5365777) (283648, 5345983) (309384, 5346296) (309535, 5346720)
5365387) (284183, 5364584) (284156, 5363973) (309369, 5346761) (309508, 5346944) (309105,
(283222, 5363196) (282747, 5363477) (282606, 5348073) (308159, 5349186) (307242, 5349217)
5363429) (282658, 5363207) (282058, 5363137) (306929, 5349574) (307438, 5350323) (307359,
(282822, 5362916) (282898, 5362716) (282401, 5350565) (307734, 5350596) (308403, 5350176)
5361879) (281579, 5361935) (281792, 5361487) (309554, 5350881) (308790, 5350613) (308419,
(281984, 5361586) (282599, 5361271) (282599, 5350628) (307949, 5350958) (307320, 5350845)
5360765) (281999, 5360468) (282030, 5360223) (307583, 5351106) (307860, 5351136) (307680,
(282346, 5360226) (282599, 5360008) (282536, 5352097) (307533, 5352132) (306780, 5353481)
5359576) (281930, 5359410) (281989, 5358910) (307233, 5353994) (307224, 5354216) (307645,
(281168, 5358952) (280349, 5360322) (280530, 5354364) (307986, 5354951) (308755, 5354903)
5360496) (280439, 5360858) (280169, 5361069) (309710, 5355166) (311353, 5356568) (311975,
(280559, 5361129) (280471, 5361309) (280264, 5357498) (311026, 5357108) (309482, 5355666)
5361310) (279497, 5361978) (279390, 5362644) (307196, 5355217) (306718, 5354869) (306188,
(279944, 5362732) (279584, 5363668) (280018, 5354959) (305896, 5355426) (305728, 5356231)
5363959) (279901, 5364194) (280595, 5364367) (305840, 5357197) (306150, 5357317) (305072,
(280644, 5364529) (280343, 5364703) (280534, 5359147) (303887, 5360374) (304389, 5360991)
5364969) (280244, 5365161) (280331, 5365900) (305003, 5361222) (305804, 5361922) (304609,
(279790, 5365554) (279818, 5365195) (279589, 5361243) (304296, 5361188) (304245, 5361395)
5364725) (279212, 5364543) (278870, 5364644) (304141, 5361086) (303593, 5360647) (301877,
(278820, 5364829) (278994, 5364978) (278760, 5363498) (301274, 5363840) (300539, 5364973)
5365282) (278703, 5366595) (278424, 5367305) (300768, 5365198) (301781, 5365540) (304829,
(278775, 5368174) (278490, 5368592) (278620, 5365658) (305549, 5365567) (306298, 5365070)
5368900) (278444, 5368972) (278465, 5369210) (306922, 5364866) (308523, 5364817) (309749,
(279776, 5370196) (279959, 5371204) (280688, 5365236) (309657, 5365327) (310225, 5365597)
5372472) (279920, 5373312) (279061, 5373597) (309366, 5365439) (309151, 5365221) (307777,
(279052, 5374099) (280186, 5375224) (280187, 5365307) (306980, 5365479) (305008, 5366560)
5376154) (281199, 5375989) (281900, 5375546) (303092, 5366646) (302099, 5366857) (301820,
(282272, 5375841) (282512, 5376323) (283416, 5366767) (300921, 5367057) (301052, 5367220)
5376321) (283915, 5375831) (284426, 5375989) (300809, 5367254) (301002, 5367439) (302193,
(284580, 5375478) (285034, 5375220) (286146, 5368090) (302438, 5368422) (302493, 5368986)
5375331) (286630, 5375599) (287379, 5375029) (302127, 5368217) (300941, 5367826) (300329,

5367367) (300294, 5367152) (299798, 5367092) (288490, 5386667) (288629, 5387230) (288931,
(299087, 5367216) (298752, 5367007) (298647, 5387468) (289119, 5387966) (289589, 5388055)
5367216) (298448, 5367128) (298409, 5367487) (289298, 5388240) (289232, 5388509) (289598,
(298156, 5367257) (297692, 5367487) (297867, 5389683) (289499, 5389751) (290341, 5391110)
5366913) (296963, 5367009) (296604, 5367407) (291353, 5392178) (291509, 5392960) (291980,
(296436, 5367833) (296516, 5367989) (296125, 5393864) (292849, 5394727) (292952, 5394817)
5368396) (296284, 5369142) (296613, 5369287) (293955, 5394159) (294766, 5392553) (295202,
(296940, 5369074) (296935, 5369311) (297119, 5392207) (295642, 5392216) (294629, 5393585)
5369347) (297120, 5369800) (297659, 5370157) (294358, 5394460) (294478, 5394864) (294115,
(299256, 5372120) (302594, 5375136) (302974, 5394788) (293109, 5395803) (293011, 5397336)
5375765) (303383, 5376088) (303509, 5376727) (293590, 5397906) (294060, 5397958) (294902,
(304027, 5377587) (305950, 5379481) (306869, 5398358) (295674, 5399016) (296614, 5399533)
5380031) (306765, 5380129) (307019, 5380200) (298049, 5400001) (297658, 5400098) (297568,
(306784, 5380257) (307013, 5380348) (306641, 5400293) (297510, 5401568) (297153, 5401888)
5380476) (306117, 5379917) (305451, 5379572) (296736, 5402000) (296396, 5402715) (295938,
(305025, 5378856) (304020, 5378473) (303329, 5403073) (294206, 5403699) (292841, 5404552)
5377358) (303131, 5376523) (302351, 5375756) (292911, 5405273) (293671, 5406128) (293580,
(301049, 5375377) (299765, 5374472) (298435, 5406267) (293730, 5406608) (293459, 5406489)
5373784) (298049, 5373727) (297952, 5373328) (292671, 5405296) (292380, 5405244) (292336,
(297179, 5372918) (296560, 5372242) (295815, 5404577) (291801, 5404470) (291505, 5404571)
5371892) (295355, 5371916) (295310, 5371780) (289114, 5406546) (288153, 5406968) (288084,
(294492, 5371478) (293768, 5371776) (293637, 5406625) (288238, 5406488) (291179, 5404298)
5371116) (293121, 5370967) (292919, 5371182) (291547, 5403763) (292602, 5403121) (292919,
(293081, 5371499) (292940, 5371603) (293009, 5402733) (292799, 5402466) (293382, 5402727)
5372023) (292879, 5372274) (292649, 5372227) (295152, 5402427) (295952, 5402021) (296537,
(292560, 5372696) (293161, 5373025) (293196, 5401425) (296669, 5401037) (296519, 5400788)
5373265) (291792, 5374354) (291516, 5374751) (294554, 5399353) (293255, 5398845) (292763,
(291640, 5375057) (292666, 5375572) (293429, 5398432) (291011, 5394672) (291345, 5394525)
5375647) (294209, 5375947) (295259, 5376546) (290761, 5392962) (290108, 5392868) (288615,
(295769, 5377238) (296699, 5377837) (298210, 5391860) (287315, 5391387) (285702, 5390213)
5379232) (299549, 5381438) (297572, 5379579) (284712, 5388478) (284445, 5387411) (283808,
(296565, 5378812) (295676, 5378436) (295139, 5386500) (282686, 5385254) (280950, 5384078)
5377958) (294469, 5376895) (293824, 5376662) (280395, 5383127) (279621, 5382991) (279098,
(293241, 5376792) (292466, 5376698) (292173, 5382491) (278624, 5381624) (278564, 5380396)
5376920) (291744, 5376363) (290787, 5376188) (278038, 5380142) (277888, 5379362) (278185,
(290300, 5376409) (290006, 5376127) (289813, 5378795) (277633, 5378600) (277709, 5378433)
5376341) (289226, 5376367) (288599, 5376730) (277076, 5377746) (276264, 5377721) (275682,
(288652, 5377257) (288179, 5377812) (288302, 5378205) (275497, 5378646) (274589, 5379185)
5378266) (288864, 5378126) (288873, 5378503) (274770, 5378885) (274739, 5378344) (275091,
(289147, 5378497) (289386, 5378248) (289749, 5378185) (275159, 5377686) (274452, 5376493)
5378410) (289429, 5378446) (289349, 5378623) (274797, 5375272) (274514, 5375032) (274282,
(289349, 5379025) (289560, 5379269) (288958, 5375111) (273667, 5375861) (273625, 5376547)
5379216) (288595, 5379404) (288570, 5379669) (273313, 5376457) (273059, 5376999) (272609,
(289661, 5381006) (289897, 5381141) (290639, 5377388) (272602, 5376727) (272279, 5377205)
5381136) (290248, 5381326) (290226, 5382343) (272671, 5378209) (272595, 5378617) (271613,
(290827, 5383177) (290302, 5382964) (289920, 5377568) (270689, 5378370) (270838, 5379178)
5382550) (289581, 5381548) (289382, 5381498) (270451, 5378918) (270268, 5378981) (270274,
(289000, 5381797) (289132, 5381471) (288154, 5379276) (270610, 5379798) (270779, 5380808)
5380650) (287937, 5380145) (287577, 5380392) (270563, 5382514) (270659, 5382613) (270387,
(287696, 5380622) (287202, 5381826) (287159, 5382608) (270198, 5382368) (270028, 5382937)
5380941) (287015, 5380728) (286588, 5380852) (270479, 5383349) (269940, 5384558) (269308,
(286592, 5380550) (286139, 5380156) (286738, 5385130) (268260, 5386505) (267172, 5388656)
5379536) (285588, 5379538) (285688, 5379277) (268053, 5389034) (268286, 5389508) (269011,
(286311, 5378874) (286592, 5379067) (287054, 5389793) (269177, 5389707) (269605, 5389918)
5378690) (286619, 5378052) (287000, 5377072) (269763, 5390173) (270886, 5389916) (277608,
(287039, 5376128) (285056, 5375798) (284881, 5390270) (279236, 5390668) (279759, 5391127)
5376173) (284466, 5376483) (284005, 5376318) (279501, 5391620) (278905, 5391517) (276869,
(283799, 5376700) (282958, 5376669) (282901, 5391608) (276475, 5391246) (276290, 5391249)
5377057) (282742, 5377299) (282416, 5377301) (275481, 5392017) (275429, 5392181) (275809,
(282420, 5377509) (282209, 5377431) (281430, 5392417) (275767, 5393080) (275887, 5393238)
5377839) (280742, 5377294) (280377, 5377238) (275578, 5393289) (275427, 5393654) (275489,
(280085, 5377534) (280158, 5378468) (280879, 5394338) (275909, 5394758) (276240, 5394849)
5379559) (282510, 5380538) (282822, 5381086) (276330, 5394728) (276869, 5395064) (276239,
(283422, 5381414) (284160, 5381128) (284098, 5395150) (276629, 5396081) (276872, 5396330)
5381379) (283907, 5381414) (283920, 5381829) (277348, 5396455) (277106, 5396573) (276669,
(284460, 5381647) (284669, 5381876) (284309, 5396421) (275848, 5395777) (275038, 5395447)
5382190) (286280, 5383971) (287909, 5386208) (274799, 5395569) (274689, 5395219) (274319,

5395389) (274284, 5395039) (273696, 5395358) (250973, 5428059) (251166, 5428965) (251924, (273652, 5394998) (273234, 5394514) (272558, 5430593) (251495, 5430382) (250738, 5428827) 5394921) (272372, 5394727) (272131, 5394732) (250176, 5428390) (250245, 5429947) (250110, (271967, 5394355) (271579, 5394070) (271468, 5429607) (250197, 5429195) (249858, 5429170) 5394220) (271559, 5394968) (273005, 5397202) (249589, 5429783) (249556, 5430536) (249302, (274050, 5398418) (273568, 5398329) (273425, 5430159) (248371, 5431627) (248359, 5431927) 5398672) (273673, 5399495) (273600, 5399802) (248069, 5431952) (247988, 5432381) (247711, (273779, 5400011) (273597, 5400008) (272931, 5432437) (247231, 5433003) (247219, 5433212) 5399174) (272348, 5399558) (272157, 5399227) (247372, 5433204), excluding the island polygons bounded by the following coordinates: (271639, 5399131) (271738, 5398528) (271368, 5398049) (271256, 5397449) (270567, 5396797) (289728, 5296719) (287436, 5297700) (285628, (270317, 5396795) (269776, 5397161) (269457, 5297666) (286024, 5294148) (285732, 5291528) 5397673) (269461, 5398256) (268865, 5398621) (285682, 5288116) (286591, 5288133) (286606, (268316, 5398359) (267510, 5398929) (267304, 5287337) (286973, 5285979) (289243, 5280109) 5398899) (266902, 5399347) (266910, 5399742) (290182, 5278535) (291698, 5276517) (291954, (267326, 5400816) (267834, 5401417) (268799, 5275043) (291861, 5273905) (292665, 5273465) 5401838) (269060, 5402182) (269772, 5402394) (293262, 5271998) (293071, 5270061) (294239, (270542, 5402891) (270922, 5403395) (272309, 5268378) (295509, 5267378) (296804, 5265015) 5404058) (272994, 5404115) (274981, 5405229) (297875, 5262534) (298201, 5257310) (298100, (276474, 5405613) (278191, 5406698) (279624, 5256625) (298921, 5255277) (299400, 5254035) 5408017) (280200, 5409578) (280203, 5410232) (299537, 5252787) (301306, 5255435) (303208, (280076, 5410418) (279814, 5410213) (279753, 5257063) (303528, 5258206) (302400, 5257730) 5409584) (279662, 5409429) (279583, 5409651) (301508, 5256804) (299903, 5257455) (300216, (279149, 5408468) (277812, 5407417) (275609, 5258940) (299920, 5262572) (300583, 5263608) 5406669) (275518, 5406517) (273283, 5405633) (299151, 5267220) (296826, 5275931) (294813, (272843, 5405285) (270388, 5404509) (269264, 5280214) (294077, 5283043) (293565, 5286103) 5403608) (268258, 5403189) (267707, 5402763) (293435, 5293036) (291919, 5295055) (289728, (267111, 5402704) (266621, 5402453) (265703, 5296719).

5401294) (265526, 5401239) (265111, 5401490) (viii) Polygon bounded by the following co-(264337, 5402150) (264239, 5402530) (264993, ordinates: (326871, 5210120) (327424, 5209899) 5403279) (265411, 5403430) (266539, 5404827) (327295, 5209641) (327488, 5209523) (328236, (266970, 5405768) (266965, 5406097) (266609, 5209476) (328997, 5209807) (329431, 5209438) 5405346) (266221, 5404989) (266157, 5405441) (330142, 5209852) (330788, 5209174) (331487, (265824, 5405319) (265311, 5405392) (264919, 5209014) (331418, 5207714) (331705, 5207425) 5405176) (264701, 5405337) (264491, 5404915) (332150, 5207259) (332509, 5208096) (332990, (263970, 5404537) (263231, 5404336) (262888, 5208145) (333602, 5207675) (333839, 5207184) 5405231) (262920, 5406005) (262729, 5406709) (334566, 5207011) (334800, 5206680) (335436, (260963, 5409111) (261012, 5409539) (261961, 5206304) (335664, 5206282) (335773, 5206900) 5410179) (262902, 5411352) (263497, 5411528) (336698, 5206851) (337026, 5206509) (337182, (263773, 5411847) (263730, 5412089) (263607, 5206057) (337652, 5205999) (339219, 5204579) 5412128) (263127, 5411589) (262917, 5411738) (338270, 5202452) (338378, 5202256) (338777, (262422, 5411383) (262233, 5411448) (261740, 5202555) (339018, 5202445) (338860, 5201497) 5410772) (261168, 5410472) (260999, 5410632) (338505, 5201615) (338404, 5201416) (338806, (261137, 5410899) (260594, 5410544) (260426, 5200500) (339318, 5200343) (339056, 5199944) 5410631) (260126, 5411386) (260053, 5412218) (339093, 5199623) (339606, 5199216) (340049, (260268, 5412477) (260008, 5412610) (259589, 5198272) (339423, 5196824) (337813, 5196477) 5413361) (259810, 5413663) (259284, 5413600) (337387, 5196235) (337028, 5195697) (337429, (258417, 5414549) (258756, 5415995) (259304, 5195494) (337987, 5195465) (340078, 5196167) 5416944) (258655, 5416448) (258343, 5415861) (341546, 5195996) (342161, 5196156) (341894, (257939, 5416064) (257750, 5415853) (257640, 5195705) (340373, 5195393) (339781, 5195118) 5416367) (257852, 5416538) (257377, 5416827) (339351, 5194748) (338074, 5192733) (336664, (257396, 5416264) (256996, 5416293) (256556, 5191832) (337701, 5191686) (338855, 5192481) 5416935) (256155, 5418640) (255142, 5420069) (340309, 5192259) (340985, 5192328) (342117, (255481, 5420858) (255329, 5421009) (254837, 5193289) (342857, 5194286) (344480, 5195538) 5420859) (254428, 5421731) (254148, 5421905) (345485, 5195151) (345197, 5194854) (345325, (254001, 5421820) (253467, 5422396) (253433, 5194417) (344883, 5193614) (343523, 5192265) 5422792) (253708, 5423219) (253590, 5423507) (342396, 5191482) (342219, 5189728) (341160, (253810, 5423560) (253863, 5424292) (254382, 5189555) (341840, 5188464) (341997, 5187287) 5425235) (254660, 5425333) (254725, 5425549) (343361, 5185678) (343434, 5183343) (343883, (254564, 5425614) (254640, 5425386) (254314, 5182132) (343578, 5181248) (343558, 5180535) 5425313) (253888, 5424879) (253533, 5424219) (343768, 5179878) (344841, 5178317) (346229, (253200, 5424426) (253410, 5424997) (253337, 5177538) (343613, 5177563) (340338, 5175860) 5425328) (252834, 5424519) (252180, 5424878) (338988, 5175747) (338002, 5175928) (336332, (251880, 5425475) (252044, 5426033) (251759, 5177086) (334682, 5177555) (335281, 5176288) 5425845) (251861, 5427788) (251687, 5427449) (334989, 5175850) (333748, 5175542) (332764, (251668, 5426674) (251453, 5426409) (251229, 5174920) (331752, 5174630) (330840, 5173381) 5426966) (251252, 5427549) (251015, 5427668) (327612, 5172007) (327162, 5172722) (324259,

5175167) (323118, 5175710) (322244, 5175774) (292613, 5187032) (291717, 5186942) (291084,
(321621, 5176187) (321407, 5175875) (321146, 5186130) (290519, 5186413) (290531, 5186882)
5176231) (320691, 5176117) (320517, 5175929) (290364, 5186639) (290098, 5186581) (289162,
(320605, 5175613) (320225, 5175485) (320356, 5187063) (289203, 5187301) (288988, 5187498)
5175211) (320080, 5174566) (319807, 5174611) (289377, 5187724) (289173, 5187789) (289750,
(319554, 5175306) (318742, 5175661) (318140, 5188663) (291088, 5188892) (291463, 5189207)
5175605) (317880, 5176202) (317714, 5175608) (290932, 5189003) (290187, 5189282) (290149,
(316986, 5175467) (316795, 5175631) (316797, 5189522) (289858, 5189191) (289544, 5189157)
5175388) (315957, 5175213) (315775, 5174818) (289485, 5188968) (288867, 5188623) (288428,
(315053, 5174523) (314962, 5174716) (314753, 5187846) (288230, 5187917) (288088, 5188035)
5174673) (313918, 5175213) (313025, 5174959) (288638, 5188392) (288927, 5189433) (289437,
(312751, 5175139) (312740, 5175531) (312662, 5189986) (289057, 5189874) (288753, 5190107)
5175365) (311909, 5175577) (311638, 5175404) (288718, 5190365) (288589, 5190303) (288715,
(311465, 5175495) (310796, 5175333) (310924, 5189577) (288565, 5189354) (288417, 5189434)
5176037) (310816, 5175684) (310294, 5175491) (288312, 5189047) (288189, 5189114) (288049,
(309967, 5175166) (309778, 5175425) (309392, 5188893) (287853, 5188981) (287572, 5188473)
5175455) (309113, 5175883) (308884, 5175723) (287037, 5189166) (286798, 5189188) (286909,
(308857, 5175949) (308568, 5175954) (308557, 5189642) (286485, 5189463) (286436, 5189620)
5176499) (308348, 5176879) (307650, 5176641) (286238, 5189608) (286422, 5190237) (285983,
(307902, 5177411) (307052, 5176774) (307130, 5190244) (285869, 5190538) (286044, 5191093)
5177171) (306664, 5177557) (307003, 5178407) (286290, 5191323) (285907, 5191355) (285823,
(306322, 5177602) (305458, 5177915) (305148, 5191572) (285470, 5191173) (285250, 5191924)
5177736) (304944, 5178125) (304778, 5178125) (284542, 5191925) (284352, 5192341) (284052,
(304753, 5178767) (304416, 5178272) (304062, 5192261) (283708, 5193033) (283587, 5192818)
5179052) (303866, 5178751) (303684, 5178693) (283180, 5192953) (282778, 5193389) (282896,
(303553, 5178829) (302694, 5178412) (302848, 5193769) (282559, 5193633) (281788, 5194469)
5179756) (303062, 5180112) (303055, 5180452) (282359, 5194556) (282317, 5194956) (282535,
(303307, 5180536) (303211, 5180861) (304377, 5195042) (282920, 5194773) (283114, 5195107)
5181843) (305067, 5182074) (304765, 5182172) (283349, 5195145) (283380, 5195607) (283744,
(303682, 5181477) (303454, 5181367) (303308, 5195645) (283534, 5196055) (284053, 5196362)
5181466) (302696, 5180822) (301588, 5181604) (285092, 5196404) (286190, 5196812) (286235,
(301558, 5181461) (302489, 5180455) (302512, 5196435) (286467, 5196181) (286635, 5196130)
5179735) (302303, 5179382) (302098, 5179448) (286559, 5196520) (286717, 5196511) (287173,
(302277, 5179215) (302217, 5178539) (301858, 5196253) (287676, 5196391) (287850, 5196044)
5178536) (302059, 5178343) (301886, 5178093) (288493, 5195988) (288270, 5196375) (288372,
(301596, 5178440) (301017, 5178754) (300776, 5196614) (288994, 5196610) (289490, 5196990)
5178453) (300528, 5178629) (300576, 5178488) (290152, 5196959) (290601, 5197411) (291373,
(300326, 5178302) (300088, 5178576) (300176, 5196797) (291058, 5197822) (292161, 5197778)
5178932) (299957, 5178612) (299608, 5178873) (292616, 5197532) (293381, 5198282) (294214,
(298965, 5178774) (298763, 5179202) (298703, 5198445) (294747, 5198315) (294598, 5198134)
5178888) (298288, 5179053) (298109, 5178977) (294823, 5198069) (294809, 5197800) (295185,
(298078, 5179232) (297626, 5179083) (297114, 5198102) (295436, 5198024) (295349, 5197591)
5179442) (296424, 5179173) (296246, 5179262) (295144, 5197395) (295379, 5197264) (294942,
(296155, 5179053) (295965, 5179181) (295767, 5196828) (295613, 5197036) (295655, 5196912)
5178781) (295176, 5178479) (294655, 5178513) (295378, 5196620) (295557, 5196530) (295171,
(294351, 5178670) (294178, 5178984) (294468, 5195797) (294806, 5195613) (294928, 5195432)
5179552) (294176, 5179773) (294307, 5180061) (294849, 5195115) (294568, 5194924) (294687,
(295131, 5180299) (296157, 5180194) (295888, 5194893) (294613, 5194428) (295040, 5195307)
5180433) (295536, 5180426) (295491, 5180610) (295448, 5195453) (296487, 5194681) (296879,
(295254, 5180493) (294925, 5180643) (294929, 5194771) (296924, 5194921) (297230, 5194877)
5180824) (294684, 5180795) (294687, 5180520) (297898, 5194379) (298075, 5194393) (297583,
(294501, 5180490) (294057, 5180490) (293658, 5193738) (298183, 5194141) (298724, 5194292)
5180771) (293641, 5181131) (293970, 5181447) (298586, 5193542) (299016, 5193162) (298904,
(294147, 5182085) (293981, 5182458) (294657, 5192631) (299232, 5192784) (299232, 5192470)
5182534) (294414, 5182533) (293723, 5182955) (299508, 5192651) (299593, 5192357) (299999,
(293668, 5183222) (293470, 5183322) (293562, 5192645) (300503, 5192557) (300867, 5191960)
5183598) (293940, 5183672) (294118, 5183551) (300829, 5191752) (300326, 5191536) (300624,
(294261, 5183700) (294440, 5183565) (294679, 5191535) (300854, 5191053) (301647, 5191236)
5183882) (294888, 5183733) (295066, 5183965) (301531, 5190798) (301736, 5190667) (302006,
(295738, 5183912) (296727, 5184084) (296128, 5189523) (302060, 5190463) (302506, 5191050)
5184453) (295734, 5184440) (295588, 5184633) (302683, 5191098) (302675, 5190858) (303196,
(295386, 5184453) (295192, 5184634) (294840, 5192009) (304201, 5192937) (304186, 5193308)
5184551) (294688, 5184993) (294349, 5184651) (303495, 5194886) (302923, 5195325) (303480,
(293627, 5184784) (293746, 5184959) (293366, 5195244) (304999, 5193718) (306222, 5192979)
5185127) (293548, 5185549) (293188, 5185362) (307821, 5191603) (308490, 5191456) (307769,
(293509, 5186042) (292673, 5185502) (292078, 5192882) (307081, 5193694) (306593, 5194845)
5185893) (291576, 5185921) (291921, 5186700) (307653, 5194590) (307337, 5195091) (307424,

5195459) (309864, 5197250) (310588, 5198161) (311168, 5197569) (311434, 5197535) (311847, 5197753) (312469, 5198628) (312970, 5199711) (313140, 5201050) (313986, 5201443) (314550, 5201917) (315607, 5202047) (316121, 5201947) (316723, 5201679) (317038, 5201161) (317823, 5200883) (318283, 5201038) (318903, 5201781) (319024, 5203075) (318926, 5203755) (320073, 5204935) (320340, 5205634) (320752, 5205764) (321254, 5205615) (322375, 5205612) (322730, 5206191) (322599, 5206664) (323600, 5207231) (323491, 5207838) (323604, 5208291) (323433, 5208958) (324007, 5210163) (324344, 5210352) (324726, 5210140) (325212, 5210235) (325668, 5209963) (326364, 5210500) (326597, 5210456) (326871, 5210120).

(ix) Polygon bounded by the following coordinates: (357993, 5186542) (358588, 5186497) (358871, 5186031) (360577, 5185555) (360879, 5185024) (361640, 5184800) (362405, 5184016) (363210, 5183674) (363621, 5183121) (364250, 5182825) (365117, 5181822) (366636, 5181373) (367466, 5179604) (367825, 5179177) (368586, 5178758) (369478, 5178811) (370031, 5178210) (371351, 5178001) (372069, 5177310) (372578, 5176486) (372957, 5176340) (373247, 5175934) (373328, 5174761) (373791, 5174547) (373779, 5173325) (374004, 5173224) (375044, 5173561) (375291, 5172786) (371111, 5170010) (370266, 5169667) (369025, 5168425) (368398, 5168168) (366531, 5166825) (366401, 5166867) (366143, 5167665) (365454, 5167556) (365199, 5167370) (364949, 5167797) (364426, 5168020) (363899, 5168036) (362118, 5167250) (361594, 5166882) (362607, 5166108) (362429, 5165422) (361785, 5164897) (361029, 5163916) (359727, 5163547) (358418, 5162900) (357403, 5163114) (356835, 5163523) (357138, 5164361) (357289, 5167116) (356686, 5168938) (356102, 5172573) (356206, 5173440) (357265, 5175133) (357357, 5176012) (357142, 5176794) (356741, 5177146) (355315, 5176927) (354095, 5176935) (353213, 5176580) (352149, 5175335) (351829, 5175187) (351668, 5175470) (351597, 5176455) (349894, 5179318) (349596, 5180421) (347834, 5181333) (347090, 5182790) (347205, 5183258) (347813, 5184035) (348549, 5184582) (349154, 5185854) (349356, 5186755) (352291, 5185545) (353879, 5184126) (354386, 5186198) (354377, 5187871) (355288, 5188953) (355398, 5188632) (356922, 5187832) (357993, 5186542).

(x) Map of Unit 3, Northern Rocky Mountains, follows:

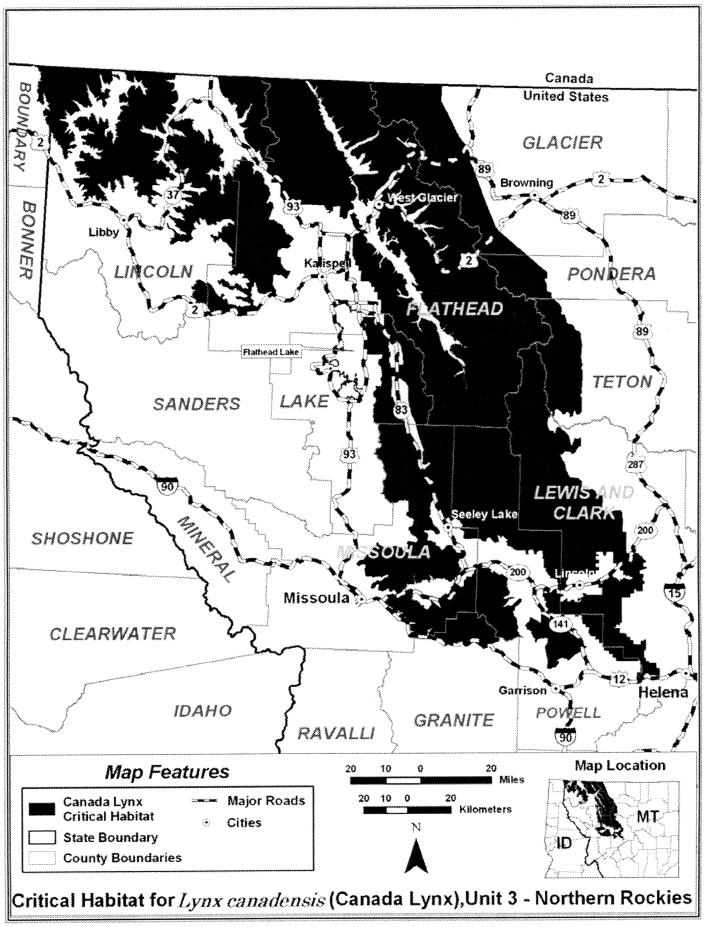

Critical Habitat for *Lynx canadensis* (Canada Lynx), Unit 3 - Northern Rockies

(8) *Unit 4: North Cascades; Chelan and Okanogan Counties, Washington.*

(i) Coordinate Projection: UTM, NAD83, Zone 11, Meters. Coordinate Definition: (easting, northing).

(ii) Polygon bounded by the following coordinates: (239064, 5432329) (238496, 5430989) (238302, 5430996) (238270, 5430456) (237707, 5430517) (237259, 5430317) (236754, 5429705) (236835, 5429367) (236342, 5429208) (236345, 5428870) (236229, 5428831) (236544, 5428756) (237137, 5429537) (237176, 5429806) (239232, 5430709) (239382, 5430915) (239476, 5430696) (239344, 5430438) (239667, 5429882) (239498, 5430526) (239624, 5430680) (239546, 5431800) (239836, 5432293) (240094, 5432301) (240013, 5432464) (240301, 5433596) (277837, 5431840) (289213, 5431440) (289203, 5431218) (289597, 5431194) (289549, 5429980) (290340, 5429962) (290074, 5421926) (293294, 5421803) (292993,

5413808) (285580, 5414099) (285568, 5413700) (289468, 5376693) (289968, 5376362) (289774,
(285162, 5413715) (284999, 5409261) (285808, 5375777) (289835, 5375511) (290293, 5375559)
5409231) (285547, 5402800) (286337, 5402823) (291135, 5375120) (291157, 5373607) (290942,
(286159, 5397155) (288401, 5397077) (288344, 5372975) (290987, 5372528) (290772, 5372221)
5396247) (291556, 5396144) (291485, 5394505) (290937, 5372236) (291169, 5372585) (291054,
(293928, 5394435) (293858, 5392837) (296268, 5371824) (291459, 5372538) (292078, 5372987)
5392725) (296212, 5390927) (296092, 5390883) (292668, 5373357) (293179, 5373274) (293090,
(296206, 5390737) (296166, 5389517) (296953, 5371246) (292288, 5371280) (292240, 5369670)
5389502) (296911, 5388045) (297638, 5388013) (291435, 5369701) (291373, 5368074) (288174,
(297794, 5387734) (298056, 5387642) (298295, 5368206) (288144, 5367414) (287347, 5367446)
5387886) (298810, 5387900) (298625, 5387691) (287309, 5366632) (286547, 5366674) (286381,
(298725, 5386848) (299165, 5387051) (299664, 5361711) (286073, 5362037) (285781, 5361920)
5385819) (300228, 5385316) (300368, 5384391) (285616, 5362140) (285773, 5362552) (285680,
(300070, 5384249) (299998, 5384762) (299607, 5362901) (286179, 5363400) (285839, 5363197)
5384867) (299714, 5385116) (299405, 5385067) (285899, 5363655) (285424, 5363935) (285391,
(299226, 5385277) (298853, 5385124) (298695, 5363716) (284819, 5363482) (284821, 5363208)
5384547) (297846, 5385028) (297662, 5384778) (284260, 5362765) (283848, 5362726) (283728,
(297428, 5384920) (297311, 5385480) (297488, 5362491) (283188, 5362346) (283078, 5362663)
5385822) (296821, 5385916) (296744, 5386717) (281890, 5362755) (282252, 5363107) (282147,
(296234, 5386707) (296197, 5387262) (295862, 5363525) (282551, 5364374) (281801, 5363969)
5387400) (295718, 5387674) (295732, 5388035) (281633, 5364104) (281753, 5364596) (281557,
(296313, 5388390) (296097, 5388659) (296497, 5364752) (281557, 5364469) (281285, 5364534)
5389122) (295338, 5388657) (295279, 5389042) (281213, 5363779) (280789, 5363448) (280797,
(294636, 5389313) (294396, 5389723) (294084, 5362923) (280358, 5363144) (280795, 5363782)
5389770) (293663, 5390173) (293805, 5390640) (280644, 5364438) (280385, 5364352) (280216,
(294833, 5390749) (295317, 5391132) (294811, 5363985) (279590, 5364378) (279214, 5363804)
5390868) (293536, 5390932) (293116, 5390625) (278827, 5364405) (278501, 5364220) (278249,
(292816, 5390678) (292342, 5391798) (291467, 5364322) (277898, 5364943) (279611, 5365137)
5391798) (290807, 5392206) (291098, 5391556) (279386, 5365193) (279295, 5365584) (279035,
(290667, 5390812) (291384, 5391156) (291863, 5365466) (278791, 5365789) (278813, 5366184)
5391025) (291964, 5390816) (291712, 5390163) (278384, 5365844) (277933, 5365981) (278148,
(292088, 5390110) (292954, 5389202) (292118, 5366335) (277877, 5366629) (277533, 5366508)
5388804) (292421, 5388345) (292721, 5388492) (277401, 5366632) (277136, 5366474) (277005,
(293342, 5388398) (292989, 5387403) (293348, 5367027) (277993, 5367048) (278001, 5367233)
5387583) (293951, 5387556) (294135, 5387400) (277738, 5367369) (277766, 5367688) (277374,
(294119, 5387047) (294341, 5387022) (294477, 5367602) (277350, 5367823) (276943, 5367915)
5386806) (294387, 5386536) (293472, 5386406) (276879, 5368093) (277867, 5368414) (278431,
(293191, 5385784) (293813, 5385693) (294277, 5368986) (278936, 5368997) (279086, 5368686)
5385185) (294938, 5385309) (294966, 5385173) (279375, 5368910) (279633, 5368744) (280078,
(294431, 5384724) (294598, 5384366) (294933, 5368852) (280166, 5368635) (280420, 5368829)
5384239) (295030, 5383459) (294324, 5383159) (280832, 5368698) (280897, 5368534) (281076,
(294195, 5382674) (293665, 5382669) (293204, 5368698) (281684, 5368499) (282277, 5368563)
5383022) (292917, 5382672) (292066, 5383305) (281530, 5368746) (280917, 5369161) (280468,
(291831, 5383285) (291544, 5383865) (291811, 5369208) (280446, 5369354) (279775, 5369282)
5384464) (291328, 5383688) (291451, 5383412) (279810, 5369517) (280260, 5369691) (280445,
(291177, 5383428) (290353, 5384081) (290394, 5370111) (280841, 5370220) (280743, 5370281)
5386212) (289590, 5386243) (289574, 5385841) (280359, 5370274) (280162, 5369941) (279688,
(289976, 5385826) (289930, 5384542) (289733, 5370012) (279177, 5369723) (278205, 5369943)
5384880) (289800, 5385156) (289459, 5385353) (278883, 5370819) (279453, 5370942) (279877,
(288978, 5384396) (288741, 5383346) (288494, 5371348) (280473, 5371283) (280131, 5371781)
5383550) (288317, 5384747) (287857, 5385248) (280363, 5372180) (280371, 5372864) (280179,
(287388, 5384628) (287199, 5384668) (287615, 5372354) (279807, 5372256) (279825, 5372069)
5383312) (287517, 5382998) (287239, 5382969) (279554, 5371766) (279316, 5371658) (278878,
(287113, 5383462) (286746, 5383676) (286606, 5371775) (278517, 5371556) (277964, 5373316)
5383517) (286359, 5383746) (286168, 5383537) (278066, 5373536) (277915, 5374495) (277846,
(285796, 5383491) (286283, 5382927) (286306, 5373667) (277662, 5373571) (277711, 5370968)
5382301) (286932, 5381816) (286794, 5381544) (277487, 5370779) (277090, 5370984) (276889,
(286098, 5382147) (285575, 5382196) (285771, 5370762) (276622, 5371892) (276372, 5371717)
5381773) (285667, 5381625) (286018, 5381093) (276245, 5371807) (276359, 5372097) (276240,
(285625, 5380857) (285830, 5380529) (286375, 5372381) (276438, 5372751) (275941, 5372312)
5380377) (286530, 5380847) (286678, 5380910) (275714, 5372404) (275836, 5372043) (275552,
(286866, 5380742) (286597, 5380125) (286123, 5371639) (275720, 5371186) (275401, 5370850)
5379917) (286110, 5379625) (286472, 5379438) (275583, 5370579) (275460, 5370497) (274975,
(286441, 5379196) (286561, 5379164) (287246, 5370677) (274744, 5370505) (274378, 5370632)
5379418) (287427, 5379195) (287633, 5379527) (274178, 5371001) (274364, 5371248) (274152,
(288115, 5379611) (288172, 5379254) (288935, 5371481) (273806, 5371293) (273431, 5371513)
5378541) (289062, 5377676) (289376, 5377407) (273316, 5372001) (272990, 5371833) (272750,

5371905) (272583, 5372575) (272831, 5372923) (274839, 5398360) (274798, 5398507) (275386,
(272079, 5373394) (272198, 5373511) (272119, 5399053) (274671, 5398833) (273591, 5398944)
5373856) (272506, 5373917) (272345, 5374205) (273463, 5399222) (273573, 5399906) (272611,
(272641, 5374639) (271780, 5374615) (271990, 5399116) (271906, 5399758) (271787, 5400310)
5375728) (271350, 5376017) (271964, 5376552) (271404, 5400965) (271935, 5401694) (271262,
(272557, 5376448) (272859, 5376638) (272460, 5401732) (270756, 5401987) (271171, 5402492)
5376778) (273544, 5377716) (272927, 5377638) (270503, 5402547) (270213, 5403332) (270190,
(272817, 5377800) (272691, 5377516) (272382, 5403620) (270513, 5404178) (271138, 5404803)
5377335) (272166, 5377726) (271967, 5377343) (270841, 5405595) (271161, 5405745) (270970,
(271621, 5377395) (271247, 5378281) (270912, 5406003) (271298, 5406306) (271625, 5407104)
5377905) (270905, 5377581) (270713, 5377737) (271880, 5407292) (272155, 5407159) (272459,
(270236, 5377757) (270584, 5378105) (270937, 5407569) (273515, 5407734) (273662, 5407413)
5379152) (271764, 5379261) (271120, 5379678) (274490, 5408136) (274775, 5408121) (274903,
(270744, 5379651) (270477, 5379383) (270313, 5407915) (274951, 5408401) (275416, 5408686)
5379456) (270076, 5379179) (269718, 5379580) (276078, 5408697) (276701, 5408987) (277496,
(269959, 5379922) (269950, 5380221) (270170, 5409832) (278550, 5410602) (278811, 5410513)
5380358) (270639, 5380302) (271070, 5380675) (278712, 5411411) (278825, 5411888) (279023,
(271732, 5380790) (271219, 5381142) (270942, 5411999) (279121, 5412645) (278977, 5412470)
5381068) (270879, 5381375) (270525, 5380956) (278576, 5413017) (278671, 5413511) (278405,
(270329, 5381882) (269952, 5381285) (269797, 5413716) (278491, 5413901) (278327, 5414386)
5381385) (269313, 5381237) (269059, 5381763) (278358, 5415968) (278049, 5416353) (277917,
(269246, 5382368) (268976, 5382603) (269340, 5416342) (278110, 5415924) (277866, 5414506)
5383319) (268945, 5382931) (268360, 5383204) (278081, 5413156) (278040, 5411981) (277892,
(268581, 5383922) (268409, 5384200) (268537, 5411924) (278019, 5411603) (277850, 5411098)
5385150) (269450, 5384036) (269573, 5384988) (276830, 5410567) (276099, 5409772) (275038,
(270201, 5384648) (270370, 5385182) (270699, 5409567) (274104, 5409201) (273669, 5408833)
5385286) (270971, 5384805) (271322, 5384880) (273154, 5408843) (272347, 5408596) (272068,
(271551, 5384724) (271262, 5384125) (271834, 5408761) (272218, 5409259) (271759, 5408965)
5384172) (271939, 5383679) (272175, 5383826) (271572, 5409037) (270340, 5410106) (269613,
(272629, 5384665) (272747, 5384632) (272748, 5411253) (269561, 5410879) (269835, 5410033)
5384092) (273235, 5384647) (274390, 5384552) (271031, 5408422) (269968, 5407099) (269467,
(273405, 5385109) (273450, 5385397) (272990, 5406874) (268788, 5408140) (268112, 5408556)
5385245) (272961, 5385839) (272534, 5385549) (268343, 5409342) (268191, 5409695) (265107,
(272255, 5385733) (272161, 5386011) (272394, 5413121) (263684, 5414135) (264713, 5413069)
5386394) (272360, 5386621) (273097, 5386715) (265120, 5412891) (265123, 5412318) (265832,
(273173, 5387295) (273849, 5387155) (273651, 5411172) (266762, 5410339) (267318, 5409512)
5387710) (273444, 5387810) (273934, 5388331) (267385, 5409198) (267007, 5408429) (266657,
(274510, 5388532) (275280, 5388528) (275463, 5408269) (267915, 5407161) (268005, 5406142)
5388263) (275543, 5388574) (275944, 5388495) (267439, 5405662) (266858, 5405491) (267861,
(275324, 5388934) (275420, 5389057) (275266, 5404976) (267897, 5402833) (267636, 5402488)
5389191) (273973, 5389181) (273877, 5389864) (267858, 5402393) (268027, 5401842) (268477,
(274476, 5390946) (274551, 5391374) (274293, 5402011) (268623, 5401441) (268859, 5401230)
5391004) (274021, 5390911) (273466, 5389923) (268586, 5400262) (269007, 5399508) (268881,
(272952, 5390514) (272789, 5390387) (272431, 5399032) (268633, 5399090) (268439, 5398921)
5390477) (272566, 5390124) (273167, 5389648) (267706, 5397609) (267451, 5398291) (267312,
(273031, 5389270) (273185, 5388883) (273077, 5398149) (267141, 5398242) (266773, 5397611)
5388634) (272662, 5388706) (272582, 5388410) (266827, 5397179) (267223, 5396851) (267014,
(272380, 5388447) (272207, 5387787) (271915, 5396320) (267205, 5395770) (267015, 5395022)
5388014) (271301, 5387417) (271278, 5388005) (266478, 5395120) (266248, 5395621) (266300,
(271018, 5388685) (270657, 5388358) (270500, 5395840) (265940, 5396143) (265963, 5396378)
5387698) (270002, 5387963) (269758, 5387623) (265194, 5396432) (264819, 5396966) (264797,
(269345, 5388213) (268982, 5387952) (268741, 5397409) (264575, 5397359) (264343, 5397536)
5388095) (269033, 5388863) (269321, 5389145) (264184, 5397980) (264024, 5397889) (263500,
(268993, 5389553) (269020, 5389859) (269934, 5398213) (262949, 5398190) (263031, 5398396)
5389940) (269843, 5390044) (269984, 5390256) (262876, 5398347) (262437, 5398627) (262626,
(269702, 5390443) (269694, 5390852) (269899, 5398237) (263378, 5397872) (263429, 5397345)
5391465) (270247, 5391782) (269933, 5392024) (263883, 5396843) (264364, 5395517) (264589,
(269939, 5392307) (270670, 5392686) (270639, 5395346) (264673, 5395009) (264926, 5394963)
5392846) (270316, 5392895) (270397, 5393198) (265150, 5394621) (265050, 5394210) (265469,
(270207, 5393129) (270004, 5393295) (269892, 5394070) (265454, 5392953) (265097, 5392623)
5394137) (270154, 5394756) (271009, 5394574) (265462, 5391648) (264913, 5391694) (264440,
(271053, 5394929) (270831, 5394936) (270776, 5392424) (264063, 5392424) (264003, 5393191)
5395193) (270841, 5396460) (271532, 5396237) (263474, 5393181) (262942, 5393664) (262610,
(272136, 5396401) (271876, 5396924) (272572, 5393367) (262330, 5393512) (262160, 5394161)
5396893) (272045, 5397328) (271577, 5398150) (262247, 5394984) (262461, 5395365) (262134,
(272724, 5398068) (273204, 5398112) (273435, 5395794) (262172, 5396316) (261792, 5396365)
5398300) (273744, 5398205) (274202, 5398376) (261731, 5396644) (261551, 5396664) (260542,

5398025) (260486, 5398876) (259523, 5400703) (243608, 5396890) (243512, 5397235) (243593,
(258017, 5404578) (257761, 5405637) (257474, 5397773) (243950, 5397893) (243631, 5398096)
5405903) (258068, 5402234) (258323, 5401722) (243591, 5398388) (243858, 5398875) (243749,
(258562, 5400460) (258840, 5400004) (258857, 5399695) (243967, 5399862) (243908, 5400088)
5399516) (258590, 5399281) (258803, 5399208) (244257, 5400798) (244828, 5401059) (244698,
(258947, 5398916) (259034, 5397606) (259930, 5401228) (244759, 5401603) (245264, 5402106)
5395914) (259808, 5395638) (259517, 5395578) (246113, 5402232) (246355, 5402636) (246931,
(258899, 5396442) (258917, 5395325) (259198, 5402013) (246975, 5402393) (246727, 5402740)
5394829) (260211, 5394505) (260380, 5394013) (246687, 5403214) (246869, 5403437) (247558,
(260213, 5393893) (259619, 5394089) (259389, 5403607) (248059, 5404391) (248475, 5404190)
5393938) (259135, 5394214) (258813, 5394193) (248890, 5403678) (248344, 5404908) (248512,
(259003, 5393638) (258541, 5393267) (259451, 5405050) (248783, 5404905) (249308, 5404991)
5393255) (259721, 5392841) (260440, 5392548) (248959, 5405167) (249944, 5406650) (250250,
(260498, 5392312) (260145, 5392266) (260076, 5407622) (250758, 5407894) (251209, 5409360)
5391955) (260435, 5391626) (260379, 5391216) (250672, 5409089) (250446, 5409270) (250211,
(260151, 5390971) (260279, 5390692) (260688, 5409661) (250031, 5410656) (249347, 5411644)
5390718) (260877, 5390971) (261581, 5391061) (249278, 5412059) (250132, 5413271) (249227,
(261549, 5390512) (261767, 5390072) (261747, 5416045) (249104, 5416046) (249113, 5415603)
5389719) (261505, 5389598) (261660, 5389050) (250060, 5413230) (249925, 5412978) (249155,
(261960, 5388909) (262251, 5389010) (262431, 5412520) (249028, 5411944) (249205, 5411318)
5388771) (262821, 5388842) (262887, 5388998) (249805, 5410519) (249923, 5409865) (249828,
(263254, 5388841) (262739, 5387154) (262398, 5409647) (250064, 5409318) (250337, 5408288)
5388036) (261934, 5387849) (261690, 5388698) (249817, 5407962) (249082, 5406370) (249140,
(261333, 5388580) (260978, 5389017) (260757, 5406164) (248757, 5405621) (248404, 5405673)
5389057) (260371, 5388268) (260160, 5388580) (248004, 5405427) (247729, 5404829) (247293,
(259903, 5388477) (260015, 5389470) (259622, 5404575) (247151, 5404020) (246537, 5404058)
5389003) (259314, 5388990) (259208, 5389296) (246384, 5404682) (245874, 5405595) (245853,
(258865, 5389441) (258904, 5389844) (258600, 5406298) (245679, 5406635) (245579, 5404972)
5389910) (258036, 5390810) (257658, 5390893) (246130, 5403778) (246072, 5403262) (245820,
(257511, 5391150) (257429, 5390984) (257187, 5403198) (245636, 5402924) (245305, 5402934)
5390973) (257627, 5390380) (257581, 5390148) (245245, 5402732) (244902, 5402836) (244733,
(258009, 5389512) (258088, 5388982) (258065, 5402420) (244234, 5402206) (243401, 5401393)
5388874) (257407, 5388894) (257980, 5387956) (243124, 5400747) (242922, 5400702) (242736,
(257509, 5387584) (258280, 5387347) (258371, 5400788) (242501, 5401331) (242355, 5402509)
5386804) (258249, 5386411) (257594, 5386498) (242688, 5403327) (242359, 5404547) (241469,
(257558, 5385960) (257976, 5385589) (257840, 5405979) (241173, 5406097) (241110, 5406387)
5385251) (257972, 5384706) (257728, 5384074) (240417, 5406719) (241161, 5405728) (241386,
(257291, 5384271) (257093, 5384102) (256649, 5404755) (241668, 5404559) (242023, 5403806)
5384888) (256179, 5385003) (255348, 5385767) (242084, 5403435) (241554, 5401719) (241737,
(254837, 5385797) (255417, 5386446) (254964, 5401019) (241589, 5400767) (241963, 5400591)
5386543) (254943, 5386842) (254654, 5386808) (241874, 5400239) (242065, 5400135) (242072,
(254489, 5387738) (254054, 5387032) (253726, 5399865) (242608, 5399834) (242258, 5398726)
5387066) (253601, 5386776) (253098, 5386697) (242026, 5398485) (242138, 5398325) (242006,
(252774, 5387166) (253303, 5387687) (253178, 5397703) (241438, 5396780) (240981, 5396460)
5388297) (252935, 5388561) (252573, 5388290) (241070, 5395997) (240734, 5396017) (240027,
(252374, 5388685) (252477, 5389160) (252884, 5396569) (240072, 5397119) (239916, 5397600)
5389520) (252946, 5389894) (252675, 5389821) (239634, 5398018) (239314, 5398084) (239211,
(252454, 5389986) (252750, 5390733) (252861, 5398997) (238804, 5399500) (237367, 5400442)
5391797) (253915, 5392689) (253957, 5392976) (237087, 5400430) (237827, 5399407) (238343,
(254296, 5393241) (254631, 5393860) (254972, 5399065) (238605, 5398649) (238796, 5397050)
5395404) (254422, 5394411) (254252, 5394388) (237951, 5396108) (237448, 5396292) (237415,
(253910, 5393595) (253178, 5392829) (252741, 5395768) (236915, 5395347) (236579, 5395370)
5393278) (252809, 5392750) (251900, 5391671) (235987, 5396180) (235608, 5396261) (236250,
(251432, 5391880) (251366, 5392227) (250950, 5394739) (235901, 5394069) (235045, 5394186)
5392481) (251110, 5391475) (251542, 5391052) (234718, 5394799) (233328, 5395591) (232118,
(250963, 5390654) (250837, 5390224) (250335, 5397030) (232941, 5395472) (233980, 5394617)
5390173) (249568, 5390336) (249490, 5390489) (234076, 5394349) (231960, 5394907) (229484,
(249307, 5390332) (248789, 5390482) (246851, 5394287) (228254, 5394291) (227139, 5394647)
5390564) (246295, 5390925) (245855, 5391626) (226582, 5394278) (228541, 5393427) (228851,
(246267, 5392154) (245840, 5392031) (245558, 5393072) (229030, 5393308) (230148, 5393588)
5392217) (245427, 5392140) (245143, 5392608) (230619, 5393526) (230830, 5393302) (231125,
(246053, 5393633) (246491, 5394506) (246294, 5393747) (232006, 5393833) (233608, 5393369)
5394370) (246028, 5394824) (245948, 5394258) (233906, 5393188) (233941, 5392995) (234334,
(245194, 5393310) (244718, 5393340) (244455, 5393218) (234872, 5393160) (235149, 5392942)
5393636) (244473, 5393944) (244260, 5394036) (235408, 5393055) (235912, 5392970) (236034,
(244061, 5394966) (243810, 5395063) (243385, 5392811) (236338, 5393180) (236948, 5393300)
5395681) (243508, 5396101) (244158, 5396477) (237812, 5393423) (238144, 5393207) (238225,

5393913) (239123, 5394756) (239308, 5394765) (255041, 5374743) (255368, 5374439) (255333,
(239740, 5394130) (241737, 5392895) (242082, 5373987) (254674, 5373683) (254006, 5373673)
5392335) (241936, 5391676) (242736, 5391778) (254468, 5373122) (254441, 5372670) (254669,
(243431, 5391095) (243650, 5390512) (243453, 5372679) (254894, 5372934) (255444, 5372409)
5390202) (243974, 5389987) (244098, 5389658) (255880, 5372492) (255539, 5371916) (255687,
(244358, 5389484) (244289, 5388846) (243806, 5371591) (256514, 5371903) (257007, 5372519)
5388732) (243648, 5388538) (243171, 5388765) (256993, 5372879) (257498, 5372781) (257284,
(242954, 5388188) (242687, 5388646) (241612, 5372495) (257407, 5372170) (257128, 5371971)
5389482) (241139, 5389569) (240582, 5389937) (257320, 5371675) (257132, 5371625) (256933,
(240422, 5389728) (239688, 5389665) (239431, 5371215) (257374, 5371016) (256925, 5370889)
5389817) (238758, 5389725) (237493, 5389913) (256636, 5371038) (256492, 5370714) (256160,
(235093, 5389657) (234672, 5389499) (233455, 5370614) (256516, 5370241) (257099, 5370325)
5388560) (231897, 5387071) (232019, 5386174) (257413, 5370216) (257437, 5370052) (257102,
(231679, 5385332) (232081, 5384997) (232216, 5369880) (257235, 5369405) (257706, 5369439)
5384541) (232970, 5386585) (233842, 5387798) (257543, 5369196) (257367, 5369222) (257536,
(234814, 5388468) (235704, 5388395) (235778, 5368036) (257111, 5367781) (256882, 5367843)
5388552) (237057, 5388736) (237524, 5388501) (256808, 5368121) (256992, 5368669) (256734,
(237654, 5388592) (237902, 5388422) (239035, 5368595) (256643, 5368948) (256348, 5368522)
5388296) (239418, 5387672) (239554, 5387944) (255935, 5368523) (255859, 5368968) (255560,
(239818, 5387945) (241443, 5386779) (241457, 5368973) (255565, 5369499) (255078, 5369285)
5386124) (241972, 5386360) (243049, 5385827) (254686, 5369524) (254651, 5369001) (254280,
(243247, 5385213) (243096, 5384495) (242717, 5369114) (254195, 5369341) (254474, 5369704)
5384209) (241748, 5384109) (241455, 5383861) (254464, 5370002) (254773, 5370284) (254644,
(243067, 5383789) (243954, 5384315) (244418, 5370460) (254850, 5370610) (254457, 5371033)
5383791) (244202, 5384985) (244289, 5385293) (254473, 5370679) (254314, 5370673) (254237,
(244504, 5385347) (244470, 5385794) (244787, 5370385) (253718, 5370187) (253409, 5369698)
5385811) (245064, 5386109) (245469, 5386110) (253707, 5370646) (253251, 5370429) (253080,
(245941, 5385758) (246454, 5386066) (246794, 5370160) (252927, 5370163) (252812, 5370557)
5386060) (247100, 5385928) (247311, 5385568) (252705, 5370313) (252147, 5370242) (252087,
(247984, 5385476) (248045, 5385131) (248638, 5370674) (252433, 5371007) (252577, 5371679)
5384648) (248508, 5384346) (248035, 5384446) (251981, 5371287) (251972, 5371679) (251685,
(247572, 5384326) (248336, 5383516) (248170, 5371512) (251332, 5371813) (251203, 5371579)
5383405) (248145, 5383065) (247781, 5382968) (250763, 5371702) (250584, 5371973) (250419,
(247702, 5382596) (248502, 5382712) (248998, 5371865) (250343, 5372271) (250032, 5371814)
5382956) (248808, 5382144) (249663, 5382309) (249440, 5372278) (249215, 5372264) (249471,
(249928, 5381734) (249827, 5381491) (250246, 5371850) (249395, 5371232) (249703, 5371492)
5381268) (250485, 5381434) (250562, 5382084) (249989, 5371202) (250790, 5370896) (250904,
(250744, 5382205) (250566, 5382530) (250704, 5370499) (250062, 5370670) (250296, 5370022)
5382938) (251274, 5382649) (251604, 5382198) (249945, 5369625) (250083, 5369530) (249938,
(251641, 5381839) (251469, 5381565) (251686, 5369370) (250645, 5369389) (250616, 5369150)
5381486) (251718, 5381260) (252012, 5381322) (250172, 5368977) (250252, 5368544) (250432,
(252097, 5380914) (252658, 5380484) (252359, 5368645) (250905, 5368537) (251079, 5368206)
5380140) (251653, 5380022) (251506, 5379856) (251032, 5367832) (250756, 5367364) (250541,
(251855, 5379576) (252960, 5379356) (252926, 5367539) (250247, 5367388) (250513, 5367229)
5379226) (252162, 5378962) (252031, 5378805) (250555, 5366978) (250927, 5366937) (250962,
(252191, 5378566) (252350, 5378547) (252393, 5366744) (251290, 5366538) (251387, 5365999)
5378322) (252852, 5378406) (252998, 5378116) (250804, 5366319) (250634, 5366124) (250728,
(253281, 5378041) (253518, 5378089) (253746, 5365736) (250488, 5365516) (250173, 5365365)
5378453) (254015, 5378130) (254034, 5377784) (249712, 5365432) (250809, 5365035) (251222,
(254654, 5377528) (255034, 5377718) (255031, 5365141) (251514, 5364809) (249754, 5364603)
5377353) (255475, 5376841) (255585, 5376246) (250483, 5363974) (250454, 5363652) (250812,
(255529, 5376373) (255364, 5376232) (255175, 5363793) (251070, 5363566) (251013, 5363208)
5376294) (254623, 5376748) (254252, 5376487) (250609, 5363382) (250418, 5362764) (249623,
(253872, 5377037) (253595, 5376971) (253642, 5363483) (249460, 5362840) (249336, 5362876)
5376660) (253469, 5376533) (252724, 5376294) (248851, 5363794) (248457, 5364013) (248471,
(252234, 5376806) (251726, 5376758) (251458, 5364330) (248149, 5364659) (247875, 5364456)
5377145) (251257, 5377018) (250825, 5377238) (247631, 5364481) (247317, 5364810) (247431,
(250309, 5376856) (249778, 5377339) (250162, 5365208) (246797, 5365269) (246284, 5365866)
5376652) (251069, 5376737) (251830, 5375938) (246236, 5366157) (245859, 5366110) (245183,
(251364, 5376023) (251361, 5375583) (251205, 5366690) (245194, 5367295) (244860, 5367460)
5375374) (250779, 5375534) (250495, 5375219) (244726, 5367795) (244475, 5367034) (244209,
(248262, 5374735) (249526, 5374609) (249751, 5367059) (243319, 5367670) (243323, 5367975)
5374432) (250791, 5374526) (251480, 5374238) (243012, 5368031) (242747, 5368396) (242600,
(251817, 5374636) (252354, 5374281) (252300, 5369339) (241881, 5369646) (241428, 5370179)
5374841) (252543, 5375117) (253017, 5374964) (241460, 5370446) (241138, 5370409) (240725,
(253081, 5375276) (253848, 5375266) (254199, 5370628) (240364, 5371280) (240175, 5371146)
5375139) (254186, 5374848) (254640, 5374497) (239761, 5371364) (237738, 5372835) (237230,

5373473) (237015, 5374343) (236756, 5373835) (264754, 5354991) (264365, 5354883) (264129,
(234508, 5374123) (234215, 5373974) (235144, 5354555) (264246, 5354263) (263940, 5354118)
5373695) (235446, 5373051) (236369, 5372590) (264134, 5353539) (263459, 5353401) (263502,
(237697, 5370981) (237566, 5370679) (236148, 5353214) (263190, 5353087) (263081, 5353494)
5370295) (235713, 5369896) (238170, 5370163) (262704, 5353590) (262752, 5353958) (262974,
(239238, 5369382) (239429, 5368929) (239916, 5354098) (262687, 5354334) (263416, 5355033)
5368439) (240538, 5368357) (241138, 5367327) (262833, 5355059) (262624, 5355333) (262416,
(240622, 5366819) (240001, 5366609) (240590, 5354957) (261966, 5355241) (261866, 5355476)
5366466) (241432, 5366575) (241986, 5366085) (261488, 5355099) (261580, 5354865) (261271,
(242027, 5365863) (242768, 5365463) (242503, 5354771) (261325, 5354364) (261147, 5354277)
5364974) (243359, 5365065) (244889, 5363924) (261099, 5353858) (260927, 5353722) (260684,
(245487, 5363220) (245499, 5362957) (245323, 5354330) (260653, 5355000) (260352, 5355081)
5362827) (245598, 5362683) (245598, 5362494) (260340, 5354831) (260046, 5354550) (260095,
(246326, 5361706) (246167, 5361551) (245150, 5354265) (259873, 5354100) (259654, 5353039)
5361743) (244130, 5361723) (243444, 5362044) (259296, 5353024) (259110, 5353446) (259244,
(243104, 5362041) (244371, 5361187) (244098, 5353701) (259089, 5355508) (258218, 5355776)
5360582) (244865, 5361085) (245292, 5361033) (258087, 5355682) (258680, 5355422) (258700,
(245871, 5360599) (247015, 5360756) (246705, 5355285) (258265, 5354698) (257821, 5354750)
5359542) (246361, 5358963) (246573, 5358921) (258093, 5354148) (257409, 5354079) (257595,
(246636, 5358730) (247136, 5359153) (247740, 5353547) (257942, 5353347) (257522, 5352672)
5360120) (248430, 5359671) (249298, 5359529) (256890, 5352178) (256881, 5351840) (256631,
(248914, 5359109) (248863, 5358722) (249377, 5351426) (257152, 5351243) (256953, 5350870)
5358854) (249907, 5358380) (249984, 5358835) (257354, 5350605) (257392, 5350219) (257657,
(250296, 5358697) (250558, 5359546) (250790, 5350212) (257799, 5349901) (258249, 5349942)
5359504) (250938, 5358805) (251131, 5358874) (258384, 5349633) (258857, 5349528) (258926,
(251390, 5358724) (251427, 5359183) (251673, 5349188) (259345, 5348907) (260854, 5349419)
5359262) (251726, 5359656) (252089, 5359607) (260664, 5348665) (260944, 5348423) (261511,
(252350, 5359749) (252855, 5359622) (253214, 5348561) (261243, 5348329) (261187, 5348013)
5360194) (253563, 5359325) (253990, 5359412) (261510, 5347243) (262523, 5346661) (261817,
(254034, 5358841) (253197, 5358396) (252597, 5346533) (261704, 5346260) (261455, 5346448)
5357473) (252301, 5357273) (252679, 5357179) (261097, 5346354) (261087, 5346799) (260827,
(252193, 5355767) (252464, 5355947) (253351, 5347106) (260465, 5347263) (260178, 5347189)
5357259) (254476, 5357631) (254374, 5356688) (260390, 5347539) (259795, 5347847) (259716,
(254718, 5356579) (254579, 5356142) (255029, 5348010) (259850, 5348254) (259554, 5348586)
5356217) (255161, 5355600) (255199, 5354802) (259274, 5348313) (258479, 5349113) (258369,
(254994, 5354450) (255318, 5354553) (256052, 5348991) (258654, 5348659) (258732, 5348277)
5355751) (256769, 5355406) (257728, 5355423) (258461, 5347830) (258880, 5347932) (259070,
(257573, 5355591) (256873, 5355587) (256029, 5347494) (258716, 5347139) (258114, 5347060)
5356866) (256526, 5356875) (256510, 5357295) (258484, 5346922) (258499, 5346717) (258822,
(256711, 5357472) (256417, 5357728) (256403, 5346768) (258757, 5346465) (259309, 5346279)
5358002) (257045, 5357966) (257170, 5358087) (259470, 5345916) (259277, 5345752) (258823,
(256958, 5358394) (257177, 5358724) (257451, 5345810) (258645, 5345580) (258234, 5345655)
5358552) (258122, 5358558) (258558, 5358788) (258072, 5345444) (257000, 5345359) (257473,
(258473, 5359047) (258848, 5359101) (259160, 5344999) (257909, 5344936) (257966, 5344781)
5359518) (259536, 5359674) (259649, 5359503) (257695, 5344343) (258181, 5344569) (258650,
(259259, 5359202) (259300, 5359031) (259064, 5344131) (259178, 5344305) (259280, 5344682)
5358893) (258874, 5358280) (258628, 5358483) (259752, 5344701) (260786, 5344340) (260753,
(258318, 5358215) (258046, 5358302) (257743, 5344063) (260047, 5344002) (259947, 5343544)
5358135) (257515, 5357634) (257906, 5357534) (259663, 5343232) (258929, 5343405) (258635,
(257835, 5357200) (257435, 5356982) (257845, 5343056) (258767, 5342515) (258499, 5342372)
5356322) (258506, 5356491) (258819, 5356222) (258662, 5342132) (258191, 5341732) (257934,
(259161, 5356193) (259433, 5356283) (259734, 5341846) (257945, 5341568) (256701, 5340629)
5356897) (259977, 5356634) (259869, 5356312) (257470, 5340487) (258828, 5341202) (259082,
(260388, 5356071) (260545, 5356167) (260608, 5340989) (259169, 5341312) (259764, 5341467)
5357007) (260852, 5356274) (261042, 5356530) (259903, 5341719) (260074, 5341653) (260639,
(261580, 5356645) (261684, 5356902) (261509, 5342320) (261030, 5342533) (261135, 5342369)
5357253) (261633, 5357356) (262045, 5357300) (261743, 5342274) (262008, 5342355) (262240,
(262224, 5357037) (262512, 5357062) (262755, 5342700) (262462, 5342595) (262751, 5342743)
5356821) (262991, 5357114) (263335, 5356979) (262891, 5342098) (261954, 5342024) (261477,
(263335, 5357279) (263745, 5357570) (263103, 5341635) (261446, 5341360) (261795, 5341129)
5357690) (262952, 5357865) (263044, 5358032) (261338, 5340620) (260502, 5340838) (260634,
(263603, 5357893) (264312, 5358277) (263981, 5340291) (260444, 5340108) (260473, 5339566)
5359507) (264451, 5359793) (264614, 5359486) (260034, 5339299) (260527, 5338579) (260024,
(264584, 5358423) (264767, 5358251) (264439, 5337803) (260760, 5337465) (261010, 5337544)
5357947) (264558, 5357577) (264213, 5356818) (261206, 5337929) (261425, 5337967) (262034,
(265239, 5356068) (265166, 5355921) (265044, 5338730) (262020, 5338072) (261633, 5337698)
5356038) (264621, 5355840) (264551, 5355459) (261440, 5337709) (261397, 5337040) (261675,

5336932) (261485, 5336613) (261238, 5336769) (274031, 5318148) (273772, 5317576) (273205,
(260377, 5336750) (259932, 5336502) (260486, 5317720) (273064, 5318115) (272505, 5317728)
5336249) (260263, 5336073) (260466, 5336004) (272264, 5317742) (272137, 5318027) (272000,
(260400, 5335813) (260795, 5335445) (261533, 5317709) (272271, 5317347) (272088, 5316946)
5335557) (261841, 5334999) (262255, 5335162) (272177, 5316576) (271971, 5316475) (271299,
(262178, 5334839) (261683, 5334575) (261534, 5316722) (270639, 5315901) (270467, 5315918)
5334187) (260854, 5334178) (260872, 5333534) (270406, 5316167) (270713, 5316612) (270644,
(260958, 5333369) (261467, 5333560) (261835, 5316902) (270137, 5316679) (269790, 5316731)
5333107) (261786, 5332790) (262311, 5332445) (270041, 5317065) (269811, 5317177) (270467,
(262363, 5332093) (262530, 5333377) (262742, 5317724) (270610, 5318302) (270386, 5318281)
5333445) (263020, 5333114) (263415, 5333538) (270247, 5318478) (270037, 5318059) (269597,
(263436, 5333103) (263621, 5332950) (264395, 5318200) (269281, 5318490) (269273, 5318696)
5333169) (264268, 5332774) (264632, 5332282) (269603, 5319187) (268952, 5319073) (268789,
(264828, 5332385) (264916, 5332265) (264622, 5319331) (268536, 5318680) (268030, 5318760)
5331993) (264732, 5331826) (264653, 5331474) (268206, 5318270) (267818, 5318217) (267834,
(265030, 5330964) (264974, 5330700) (265688, 5317937) (267643, 5317817) (267510, 5318017)
5331086) (265624, 5330898) (266209, 5330427) (267806, 5318483) (267439, 5318553) (267502,
(266159, 5329864) (266549, 5329769) (266211, 5319037) (267022, 5318954) (266751, 5318629)
5329191) (266773, 5329097) (266751, 5328638) (266590, 5318774) (266242, 5318646) (266169,
(266962, 5328618) (267051, 5328333) (267405, 5318769) (266731, 5319381) (266759, 5319751)
5328338) (267596, 5328138) (268242, 5328202) (266448, 5319585) (266354, 5319707) (266127,
(268396, 5328062) (268451, 5327875) (267920, 5319626) (266013, 5319903) (265822, 5319925)
5326941) (268211, 5326948) (268209, 5326724) (265435, 5319806) (265329, 5319578) (264912,
(267804, 5326402) (268462, 5326181) (268261, 5319694) (265017, 5320013) (266190, 5320309)
5325448) (268470, 5325065) (268422, 5324595) (266069, 5320613) (266387, 5320670) (266354,
(268576, 5324478) (269188, 5324300) (270184, 5320926) (266865, 5321139) (266955, 5321034)
5324861) (270250, 5324164) (270633, 5324205) (267534, 5321151) (267832, 5320457) (268285,
(270416, 5323626) (270810, 5323187) (271087, 5320371) (268332, 5320493) (268033, 5320732)
5323472) (271359, 5323344) (271636, 5323853) (268006, 5321202) (268251, 5321514) (268601,
(271891, 5323636) (272630, 5324199) (272527, 5321504) (268437, 5321660) (268521, 5321879)
5323576) (272631, 5323320) (272387, 5322917) (267908, 5321875) (267909, 5322141) (267689,
(272904, 5323023) (273008, 5323213) (273239, 5322215) (267795, 5322688) (267529, 5322450)
5323084) (273340, 5323475) (274180, 5323765) (267236, 5322510) (267239, 5322961) (267083,
(274368, 5323582) (274232, 5322811) (274594, 5323149) (266981, 5322766) (266782, 5322821)
5322750) (274633, 5322392) (274951, 5322516) (266774, 5322359) (266417, 5322502) (266269,
(275429, 5322287) (275679, 5322433) (275801, 5322754) (265779, 5322487) (265630, 5321995)
5322953) (276547, 5323064) (276516, 5323327) (265570, 5322649) (265840, 5323215) (265496,
(276891, 5323314) (276734, 5323799) (276360, 5323158) (265464, 5323266) (265573, 5323545)
5324102) (276541, 5324542) (276312, 5324941) (265995, 5323771) (265566, 5324105) (265433,
(276613, 5325399) (276541, 5325978) (276748, 5323827) (265116, 5324009) (264918, 5323457)
5325995) (277110, 5325342) (277610, 5325488) (264422, 5323443) (264445, 5323150) (264692,
(277620, 5325211) (277977, 5325100) (278053, 5322919) (264070, 5322654) (264238, 5322333)
5324796) (277800, 5324504) (277925, 5324215) (263962, 5322181) (264008, 5321899) (263684,
(278285, 5324064) (278159, 5323575) (278404, 5321920) (263405, 5321390) (263097, 5321415)
5323465) (278219, 5323035) (278846, 5322754) (262768, 5321142) (262666, 5321344) (262253,
(278416, 5322485) (278759, 5322020) (278708, 5321305) (262369, 5321611) (262277, 5321793)
5321810) (278894, 5321504) (278781, 5320885) (263026, 5322446) (262711, 5322664) (262706,
(278352, 5321687) (277984, 5321457) (278121, 5322878) (262171, 5322971) (262153, 5323099)
5321207) (277927, 5320736) (277586, 5320826) (262474, 5323598) (262915, 5323583) (262769,
(277279, 5320495) (277061, 5320701) (277166, 5323986) (263345, 5324406) (263136, 5324422)
5321123) (276928, 5321175) (276761, 5321000) (262908, 5324935) (263626, 5325987) (262647,
(276741, 5321261) (276613, 5321246) (276373, 5325310) (262416, 5325564) (262376, 5324582)
5321109) (276243, 5320596) (275996, 5320394) (262084, 5324565) (261747, 5324287) (261510,
(275498, 5320530) (275201, 5319969) (274938, 5324538) (261232, 5324016) (260861, 5323746)
5320126) (274711, 5320038) (274726, 5320478) (260485, 5323931) (260828, 5324934) (260671,
(274913, 5320729) (274812, 5320851) (274987, 5325106) (260842, 5325252) (260654, 5325491)
5321108) (274726, 5321070) (274712, 5321460) (260459, 5325420) (260391, 5325613) (260769,
(274375, 5320945) (273922, 5321169) (273952, 5327209) (260510, 5326990) (260418, 5327134)
5320677) (273505, 5320826) (273602, 5320385) (260294, 5326752) (260026, 5326658) (259935,
(273393, 5320247) (273010, 5320436) (272883, 5326217) (259598, 5326264) (259808, 5325884)
5320272) (272656, 5320360) (272514, 5320654) (259693, 5325442) (259509, 5325314) (259609,
(272418, 5320460) (272069, 5320497) (271888, 5325053) (259295, 5324644) (258522, 5324778)
5320361) (272330, 5320183) (272285, 5319993) (258533, 5326128) (258156, 5326668) (258266,
(272491, 5320020) (272486, 5319711) (272846, 5327662) (257764, 5327163) (257607, 5326418)
5319623) (272743, 5319192) (273151, 5319324) (257386, 5326368) (257262, 5327872) (257399,
(273347, 5319249) (273156, 5318983) (273671, 5328504) (257074, 5329222) (257169, 5328890)
5318996) (273423, 5318409) (273915, 5318336) (257013, 5327945) (256661, 5326829) (256307,

5326318) (256144, 5326273) (255660, 5327008) (230196, 5358615) (229870, 5358621) (229218,
(255255, 5327130) (254928, 5327558) (254981, 5359153) (229187, 5359334) (229636, 5359871)
5327047) (254636, 5326926) (254508, 5327132) (229189, 5359919) (228700, 5360248) (229444,
(254748, 5327917) (254172, 5328426) (254056, 5361216) (230487, 5361409) (230870, 5361656)
5328748) (254139, 5329160) (253947, 5329004) (230918, 5361937) (231249, 5362274) (231915,
(253631, 5329150) (253240, 5328877) (252264, 5362713) (230948, 5362560) (230863, 5362671)
5328720) (252475, 5329746) (252744, 5330184) (230737, 5362436) (230259, 5362259) (229544,
(252367, 5330885) (252396, 5330380) (252091, 5362378) (229080, 5362677) (228974, 5362452)
5330281) (251947, 5329831) (251620, 5329580) (227865, 5361645) (227308, 5361655) (227266,
(250337, 5329367) (250615, 5330875) (249926, 5362415) (227435, 5362551) (227274, 5362830)
5332799) (249429, 5333299) (249478, 5332710) (227284, 5363283) (227505, 5363507) (227274,
(249258, 5332211) (248667, 5332147) (249134, 5363848) (227211, 5365832) (226650, 5365079)
5331643) (249081, 5330794) (248533, 5330059) (226384, 5364988) (226560, 5364678) (226493,
(248193, 5330008) (247599, 5328840) (247350, 5363823) (226062, 5362829) (225867, 5362746)
5328974) (246673, 5328778) (246364, 5328998) (225530, 5363188) (224713, 5363742) (224631,
(246097, 5328907) (246031, 5329375) (245645, 5364255) (224081, 5364763) (223416, 5364859)
5329477) (245381, 5329792) (244995, 5329706) (223272, 5365337) (222887, 5365648) (222920,
(244819, 5330157) (245051, 5330619) (244937, 5365894) (222476, 5366157) (221789, 5366182)
5330942) (245034, 5331270) (244453, 5331096) (221677, 5366512) (221149, 5366316) (220737,
(244399, 5331317) (244272, 5331305) (244064, 5366793) (220471, 5366598) (219903, 5366713)
5330930) (243607, 5330784) (243499, 5331581) (219783, 5366873) (219599, 5366747) (219177,
(243716, 5331732) (243697, 5331962) (243534, 5366854) (218502, 5366711) (217185, 5367328)
5331965) (243515, 5332170) (243152, 5332005) (216973, 5367855) (216295, 5368556) (216436,
(242841, 5332061) (242663, 5332442) (243084, 5368928) (216109, 5368965) (215701, 5369523)
5332891) (243440, 5333736) (244050, 5334551) (215806, 5369822) (215621, 5370194) (216046,
(243789, 5334694) (242947, 5334392) (242565, 5370508) (215400, 5370857) (215520, 5371297)
5333853) (242004, 5333516) (242073, 5334078) (215098, 5372275) (215271, 5372837) (215842,
(241506, 5334341) (241527, 5335798) (241879, 5373305) (217129, 5373591) (217531, 5373312)
5336047) (242457, 5336087) (242431, 5336332) (217886, 5373863) (218389, 5373978) (219141,
(242839, 5336356) (242814, 5336524) (243270, 5373714) (219361, 5373820) (219573, 5373410)
5336941) (242887, 5337278) (242340, 5337151) (219948, 5373942) (220810, 5374016) (221243,
(242118, 5337162) (242065, 5337394) (241548, 5373720) (221526, 5373219) (221818, 5371554)
5337338) (241457, 5337661) (241658, 5338013) (221669, 5370505) (222034, 5370108) (222403,
(241429, 5338322) (241874, 5338687) (242505, 5372287) (222346, 5373340) (222019, 5374279)
5338672) (242538, 5338961) (243198, 5339205) (224078, 5374312) (225354, 5374598) (226354,
(243033, 5339468) (243600, 5340339) (244767, 5374055) (225731, 5374972) (226147, 5375842)
5340092) (245112, 5340233) (244311, 5340830) (226124, 5376748) (225719, 5375797) (225382,
(244379, 5341149) (244073, 5341192) (243753, 5375480) (224524, 5375132) (223504, 5375115)
5342057) (243754, 5343234) (244244, 5344545) (221832, 5375443) (221601, 5375271) (220972,
(243114, 5343639) (242870, 5343173) (242959, 5375472) (219585, 5375052) (218722, 5375037)
5342783) (242513, 5342134) (242749, 5341935) (218340, 5375202) (218881, 5375674) (217237,
(242744, 5341583) (241915, 5340778) (240768, 5375241) (217092, 5375322) (216778, 5376761)
5340551) (240341, 5340867) (240333, 5341377) (216569, 5376790) (215984, 5377559) (215158,
(239438, 5341468) (239336, 5342002) (240262, 5379045) (215093, 5379501) (215377, 5380188)
5342561) (239762, 5342865) (239786, 5343288) (214791, 5380236) (214406, 5379235) (212085,
(239154, 5343188) (239282, 5344101) (239035, 5379944) (210595, 5379962) (210732, 5379588)
5344278) (238584, 5344260) (238186, 5344597) (211432, 5379225) (211968, 5379255) (212397,
(238954, 5344989) (239294, 5345434) (239031, 5378720) (212966, 5378634) (214164, 5377670)
5345577) (238738, 5345441) (238230, 5345546) (214386, 5377321) (214219, 5377025) (214473,
(238212, 5345783) (237672, 5345804) (237230, 5376772) (214821, 5376714) (215438, 5375823)
5346037) (237170, 5346276) (237829, 5346465) (215500, 5374834) (214213, 5374206) (213596,
(237747, 5346754) (237354, 5347083) (237329, 5374323) (213578, 5373679) (213183, 5373283)
5347279) (236567, 5347426) (236652, 5348134) (212993, 5372821) (211759, 5372290) (211517,
(236366, 5349038) (236503, 5349814) (237136, 5372341) (211523, 5373185) (210848, 5374314)
5350352) (238146, 5350422) (237035, 5351001) (209851, 5375124) (209168, 5375330) (208040,
(237080, 5351682) (236593, 5351384) (236525, 5376768) (207939, 5376678) (208763, 5375187)
5351088) (235332, 5350368) (234789, 5350328) (210127, 5374362) (210890, 5373009) (210792,
(234739, 5350625) (233873, 5350585) (233774, 5372715) (210524, 5372621) (210157, 5373104)
5351102) (233255, 5351357) (233013, 5352026) (209574, 5373421) (209076, 5373937) (208346,
(232681, 5353056) (233255, 5353352) (232747, 5374124) (208096, 5374570) (206859, 5374638)
5353759) (232648, 5354176) (233000, 5354383) (206617, 5374919) (206504, 5374780) (205339,
(233594, 5354332) (233389, 5354791) (233656, 5374818) (205159, 5375074) (205019, 5374788)
5355085) (233729, 5355692) (232818, 5355283) (204540, 5374770) (203586, 5375489) (202991,
(231805, 5355401) (231464, 5355663) (231381, 5376398) (202763, 5376078) (201507, 5375992)
5356272) (231637, 5356674) (231085, 5357068) (201412, 5375807) (201518, 5375635) (202094,
(231021, 5357358) (231600, 5357902) (231104, 5375589) (202623, 5375311) (203011, 5374757)
5358184) (230393, 5357953) (230150, 5358222) (203599, 5374385) (204615, 5373218) (204944,

5373158) (205310, 5373495) (206513, 5373365) (206796, 5373058) (207141, 5373147) (207463, 5372953) (207436, 5372751) (207758, 5372718) (208554, 5372254) (208763, 5371870) (208503, 5371588) (207300, 5371071) (207014, 5370796) (206230, 5370653) (205770, 5370337) (205227, 5370559) (205092, 5370833) (204882, 5370639) (204080, 5370986) (203172, 5370958) (202921, 5370763) (203893, 5370379) (204913, 5369592) (204836, 5369240) (204388, 5368688) (204051, 5368671) (204124, 5368484) (202743, 5367489) (202622, 5367675) (202531, 5367418) (201628, 5366872) (200909, 5366964) (200361, 5367533) (200225, 5367899) (200261, 5368615) (200092, 5369177) (200268, 5369981) (200540, 5369838) (200949, 5369908) (200649, 5370773) (200992, 5372058) (201406, 5372308) (201195, 5373736) (200146, 5374286) (199833, 5374658) (199634, 5375384) (200539, 5377813) (201838, 5379224) (204427, 5378966) (205159, 5379504) (205619, 5379304) (206245, 5379524) (206844, 5379498) (207151, 5379312) (207705, 5379491) (208089, 5379335) (208376, 5380321) (208295, 5381260) (208045, 5381916) (208367, 5382703) (209260, 5382691) (210390, 5382112) (211721, 5381870) (211891, 5382264) (211824, 5382951) (212252, 5382861) (212549, 5383189) (212869, 5383178) (213220, 5383412) (213845, 5383081) (214182, 5382569) (214812, 5382428) (215232, 5383030) (215052, 5383751) (215237, 5384252) (215609, 5384503) (215824, 5384421) (216296, 5384634) (216742, 5384644) (216846, 5384451) (217793, 5383944) (217589, 5383616) (218262, 5383108) (218782, 5382067) (218135, 5381378) (218181, 5381091) (219234, 5380020) (220242, 5379596) (221899, 5379712) (222934, 5380110) (223354, 5380591) (224514, 5380585) (225464, 5381081) (226122, 5381117) (226576, 5381436) (226714, 5382007) (226344, 5382609) (226282, 5383166) (226826, 5384172) (226978, 5385050) (227871, 5385412) (228080, 5385829) (227941, 5386868) (227325, 5387502) (226811, 5388520) (226287, 5388692) (225910, 5389224) (225550, 5389254) (225378, 5388461) (224879, 5387746) (223867, 5387410) (222685, 5387904) (222321, 5388618) (221756, 5389106) (221079, 5390112) (220976, 5390484) (221033, 5390993) (221253, 5391314) (220865, 5392712) (221461, 5393259) (222185, 5394598) (222585, 5394772) (223269, 5394773) (223798, 5395754) (223721, 5396123) (223890, 5396368) (224762, 5396705) (225157, 5397077) (226050, 5396777) (226307, 5396835) (226264, 5397947) (226705, 5398795) (226828, 5399412) (227506, 5400384) (229217, 5400010) (229416, 5400791) (229186, 5401833) (229474, 5402618) (230039, 5402899) (230839, 5402750) (231152, 5403263) (230315, 5404337) (229911, 5404312) (229569, 5404532) (229439, 5405251) (228660, 5406010) (228638, 5406916) (228123, 5407079) (227434, 5408731) (226297, 5408962) (225640, 5410453) (225776, 5411116) (225558, 5411499) (225741, 5412372) (225289, 5413235) (225310, 5414304) (225711, 5414815) (225896, 5415449) (225595, 5416801) (225867, 5416902) (226354, 5417920) (225986, 5418421) (226077, 5419108) (225139, 5419430) (224140, 5420166) (223755, 5420678) (223611, 5421174) (224168, 5421896) (223968, 5422420) (224259, 5423113) (223988, 5423259) (223608, 5423946) (223946, 5424455) (223676, 5425054) (223724, 5426146) (224701, 5426450) (224985, 5426723) (225013, 5427791) (224037, 5429342) (222065, 5429908) (221795, 5429842) (221751, 5429266) (220706, 5428986) (220747, 5428463) (220381, 5428298) (220287, 5427949) (219567, 5427652) (219333, 5427705) (219154, 5427802) (218865, 5429005) (218175, 5429754) (217684, 5429813) (217358, 5430223) (216682, 5430435) (216068, 5430936) (215869, 5431224) (216027, 5431471) (215981, 5431729) (215683, 5431979) (215960, 5432269) (217293, 5432490) (218306, 5433919) (218029, 5434403) (218319, 5434640) (239526, 5433632) (239064, 5432329).

(iii) Polygon bounded by the following coordinates: (298693, 5429619) (298783, 5429239) (299366, 5429079) (299127, 5428455) (298722, 5427998) (298993, 5426901) (298951, 5426659) (298631, 5426408) (298627, 5425843) (299386, 5425828) (299579, 5425569) (299627, 5424953) (299821, 5424801) (300581, 5424737) (300552, 5424337) (300905, 5424324) (301239, 5423934) (301352, 5421464) (300889, 5421487) (300912, 5422300) (300076, 5422341) (300071, 5421934) (299672, 5421955) (299665, 5421552) (299247, 5421569) (299259, 5421966) (298846, 5421968) (298854, 5422367) (299679, 5422356) (299787, 5424749) (298256, 5424783) (298452, 5431123) (298809, 5431111) (299124, 5430554) (298591, 5429919) (298693, 5429619).

(iv) Polygon bounded by the following coordinates: (294912, 5414454) (294614, 5414228) (294066, 5414639) (294105, 5414925) (294503, 5414901) (294912, 5414454).

(v) Polygon bounded by the following coordinates: (300905, 5410752) (300704, 5410477) (301063, 5410205) (301253, 5410196) (301422, 5410412) (301704, 5410304) (301936, 5410506) (301998, 5410266) (301599, 5410280) (301589, 5409883) (300793, 5409915) (300782, 5409507) (299160, 5409581) (299184, 5410362) (299588, 5410346) (299597, 5410764) (300006, 5410751) (300017, 5411298) (300695, 5411358) (300905, 5410752).

(vi) Polygon bounded by the following coordinates: (300219, 5400249) (300262, 5400081) (299974, 5399808) (300209, 5399451) (299250, 5399479) (299206, 5400251) (300075, 5400248) (300068, 5400640) (300462, 5400643) (300176, 5400403) (300219, 5400249).

(vii) Polygon bounded by the following coordinates: (300474, 5399028) (300384, 5398810) (299815, 5398831) (299892, 5398239) (299453, 5398251) (299447, 5398125) (299217, 5398224) (298927, 5397671) (298836, 5397890) (298445, 5397902) (298435, 5397644) (298204, 5397774) (297744, 5397618) (297668, 5398704) (299256, 5398659) (299267, 5399077) (300474, 5399028).

(viii) Polygon bounded by the following coordinates: (298728, 5391979) (298693, 5391159) (297893, 5391191) (297938, 5392018) (298728, 5391979) (290917, 5366509) (290903, 5366121) (290646, 5366286) (290715, 5365684) (290529, 5365525) (290092, 5365787) (290099, 5366123)

(289706, 5366139) (289733, 5366950) (290530, 5366926) (290516, 5366521) (290917, 5366509).

(ix) Map of Unit 4, North Cascades, follows:

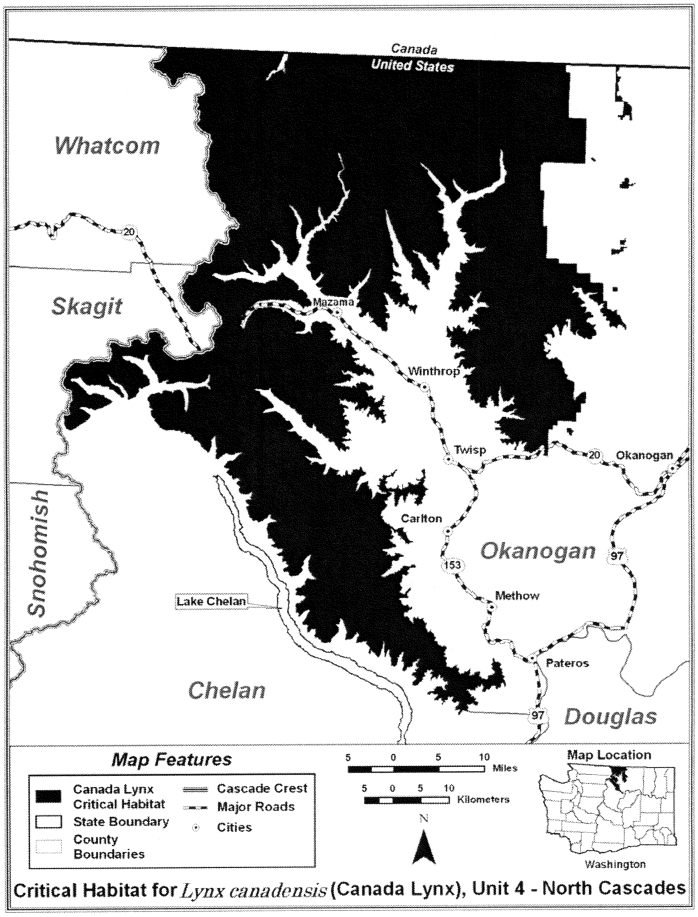

(9) *Unit 5: Greater Yellowstone Area; Gallatin, Park, Sweetgrass, Stillwater, and Carbon Counties in Montana; Park, Teton, Fremont, Sublette, and Lincoln Counties, Wyoming.*

(i) Coordinate Projection: UTM, NAD83, Zone 12, Meters; Coordinate Definition: (easting, northing).

(ii) Polygon bounded by the following coordinates: (595623, 4836739) (595482, 4836735) (595623, 4836739) (595623, 4836739) (597176,

4842498) (595646, 4842468) (597176, 4842499) (591055, 4946614) (591393, 4945973) (591608,
(597176, 4842498) (583329, 5057658) (583373, 4945157) (591526, 4944621) (591775, 4944115)
5054409) (587627, 5054464) (587632, 5054204) (591992, 4944041) (593117, 4944574) (593764,
(587885, 5054060) (587993, 5053401) (587826, 4944316) (594085, 4944649) (594752, 4944775)
5052890) (587374, 5052447) (586926, 5052346) (595560, 4943554) (596184, 4943636) (596489,
(586782, 5052069) (587378, 5051132) (587135, 4944159) (597148, 4944109) (597228, 4943652)
5050819) (587508, 5049923) (587422, 5049625) (597945, 4943118) (597794, 4942915) (597776,
(587582, 5049307) (587373, 5048884) (587413, 4942196) (597087, 4941807) (596972, 4941592)
5047799) (586922, 5047377) (587042, 5047203) (597135, 4941156) (597001, 4940479) (596320,
(586806, 5046744) (586885, 5046449) (586570, 4939951) (596549, 4938810) (596184, 4938672)
5046127) (586287, 5045465) (585919, 5044467) (596008, 4938319) (595618, 4938166) (595516,
(585979, 5044255) (587400, 5044468) (587686, 4937928) (595535, 4937568) (595903, 4937124)
5045021) (588022, 5045044) (589008, 5045679) (596034, 4936188) (595567, 4935056) (594939,
(589054, 5045989) (589262, 5046117) (589583, 4934715) (594669, 4934252) (593864, 4933861)
5045981) (590048, 5046310) (590883, 5045676) (593510, 4933314) (592799, 4933056) (592685,
(591872, 5045844) (592189, 5046408) (592891, 4932676) (592452, 4932504) (592003, 4932270)
5046612) (593065, 5035475) (586635, 5035373) (591240, 4932287) (590619, 4931750) (590021,
(586569, 5038605) (584962, 5038577) (585021, 4931937) (589650, 4931580) (589451, 4931576)
5035364) (583422, 5035362) (583481, 5030527) (587746, 4929188) (585131, 4927829) (584808,
(588290, 5030569) (588308, 5028959) (599577, 4927349) (584962, 4926966) (583688, 4925873)
5029108) (599600, 5027498) (601216, 5027537) (583400, 4925740) (582564, 4925839) (582286,
(601244, 5025910) (602859, 5025934) (602913, 4925561) (581796, 4925544) (580309, 4924848)
5022698) (604471, 5022728) (604478, 5022301) (580054, 4924227) (579244, 4923695) (578602,
(604883, 5022312) (604887, 5021912) (604484, 4922691) (577585, 4921680) (577341, 4921083)
5021907) (604499, 5021101) (604119, 5021091) (577377, 4920435) (576435, 4919681) (575862,
(604147, 5019885) (605742, 5019917) (605800, 4920007) (575177, 4919324) (574733, 4919258)
5017917) (606588, 5017930) (606606, 5016313) (574669, 4918615) (574223, 4917381) (573640,
(612249, 5016408) (612277, 5014799) (612634, 4916753) (574064, 4915826) (574209, 4914279)
5014806) (612646, 5013576) (612300, 5013570) (573863, 4914047) (574080, 4913048) (573792,
(612316, 5012351) (621949, 5012575) (622079, 4912335) (573786, 4911610) (574008, 4911081)
5009427) (628461, 5009570) (628540, 5007933) (573950, 4910520) (574662, 4909832) (574733,
(630160, 5007951) (630187, 5007140) (630592, 4909455) (576380, 4909071) (576536, 4908624)
5007148) (630606, 5006742) (632994, 5006792) (577188, 4908413) (577514, 4908136) (578730,
(633008, 5006385) (633398, 5006401) (633445, 4908875) (580217, 4908342) (580982, 4908633)
5003111) (633825, 4997494) (638679, 4997525) (581446, 4908633) (581710, 4908439) (582604,
(639089, 4985303) (614021, 4984515) (614829, 4908546) (582709, 4908053) (583101, 4907458)
4984027) (615139, 4983462) (617102, 4982466) (582831, 4907119) (583047, 4906719) (583014,
(618016, 4981119) (618618, 4981492) (618389, 4906348) (583241, 4906123) (583070, 4905392)
4981204) (618504, 4980897) (618408, 4980206) (582873, 4905208) (583091, 4904952) (584000,
(618220, 4979681) (617711, 4979026) (617770, 4905063) (584717, 4904455) (585115, 4904454)
4978623) (617192, 4977715) (617199, 4977153) (585640, 4904152) (585994, 4904218) (586317,
(616439, 4977220) (616029, 4977423) (615269, 4903832) (586324, 4903441) (587100, 4903045)
4976300) (614061, 4976047) (613265, 4975194) (587603, 4902903) (588396, 4903084) (589039,
(612776, 4975204) (612345, 4974596) (611855, 4902733) (589417, 4901791) (589843, 4901362)
4974636) (610854, 4973696) (610832, 4973075) (590877, 4901646) (591106, 4901348) (591600,
(611040, 4972888) (611286, 4972088) (611062, 4901126) (592029, 4900409) (593227, 4899742)
4971673) (611052, 4970293) (610471, 4969556) (593553, 4898846) (594123, 4898339) (594685,
(610267, 4969073) (610406, 4968800) (610022, 4898181) (594690, 4897638) (596169, 4897337)
4968707) (610243, 4968224) (609922, 4967557) (596449, 4896867) (596771, 4896879) (597346,
(609443, 4967169) (608559, 4966991) (608750, 4896454) (597786, 4895223) (598350, 4895162)
4966016) (609236, 4965115) (608947, 4964033) (598109, 4894560) (598285, 4894430) (598337,
(609186, 4963575) (609394, 4962269) (609583, 4893909) (598536, 4893646) (598278, 4892786)
4962132) (609062, 4961625) (608399, 4961736) (598664, 4892060) (598692, 4891489) (599013,
(607914, 4961141) (607930, 4960343) (607532, 4891005) (599362, 4890807) (599466, 4890230)
4960167) (607380, 4959864) (607019, 4958348) (599770, 4889909) (599481, 4888860) (599591,
(605216, 4958356) (605014, 4957940) (604535, 4888007) (599761, 4887583) (600001, 4887415)
4957938) (603591, 4957598) (603426, 4957105) (599881, 4887079) (599438, 4886826) (598706,
(602368, 4955871) (601908, 4954571) (601194, 4885252) (598673, 4883812) (599014, 4883502)
4953677) (600498, 4952132) (599875, 4951517) (598883, 4883160) (599546, 4882202) (600507,
(599831, 4950949) (599510, 4950667) (598303, 4882084) (600934, 4881436) (601359, 4881235)
4950467) (597632, 4948884) (596272, 4949332) (601353, 4880439) (602234, 4880036) (601868,
(595896, 4949892) (595618, 4949981) (594564, 4879735) (601677, 4878994) (602217, 4878070)
4949927) (594035, 4949547) (593374, 4949960) (602036, 4877549) (601054, 4877254) (601008,
(592944, 4950597) (592095, 4949929) (591739, 4876109) (600803, 4875717) (600171, 4875181)
4949233) (591728, 4948792) (591267, 4948407) (599753, 4875253) (599338, 4875666) (597726,
(590776, 4948232) (590614, 4948316) (590171, 4875045) (597239, 4874925) (596995, 4875048)
4947888) (590011, 4947388) (590648, 4946643) (596843, 4874371) (596146, 4873997) (595687,

4873500) (595671, 4872818) (595451, 4872614) (624901, 4847871) (624196, 4847544) (624089,
(595353, 4872160) (594629, 4871691) (594326, 4847272) (623619, 4847017) (623393, 4846581)
4871237) (593045, 4870671) (593087, 4870093) (622795, 4846315) (622001, 4845281) (621284,
(593317, 4869681) (593154, 4869279) (592554, 4844795) (621011, 4843949) (620714, 4843725)
4869129) (592325, 4868849) (592259, 4868345) (620417, 4843815) (620126, 4844175) (619925,
(591883, 4868318) (591497, 4868071) (591812, 4844043) (619983, 4843458) (619747, 4843076)
4867231) (591557, 4866998) (591563, 4866335) (619729, 4842572) (619348, 4842152) (619082,
(590932, 4866021) (590301, 4865334) (590523, 4841364) (618752, 4841063) (618772, 4840519)
4864674) (591723, 4864400) (592101, 4864559) (618616, 4840205) (618841, 4839819) (618674,
(591910, 4864286) (592309, 4863940) (592268, 4839457) (618907, 4838021) (618630, 4837771)
4863027) (592469, 4862577) (591549, 4861701) (618577, 4836724) (618753, 4836103) (619127,
(592487, 4861667) (593334, 4861067) (593699, 4835622) (619161, 4834782) (607975, 4834571)
4861106) (593900, 4860485) (594171, 4860230) (608000, 4833373) (608403, 4833382) (608410,
(594502, 4860235) (595022, 4859673) (594279, 4832983) (606801, 4832944) (606763, 4834553)
4858923) (593890, 4858817) (593813, 4858475) (605133, 4834514) (605133, 4835324) (605131,
(594052, 4857992) (594685, 4858008) (595230, 4834519) (605132, 4835324) (602762, 4835283)
4857380) (594266, 4856697) (593478, 4856646) (602777, 4834864) (601975, 4834871) (601960,
(593083, 4856395) (592475, 4856397) (591915, 4835286) (601966, 4835098) (601958, 4835286)
4855797) (591876, 4855131) (592363, 4854673) (601151, 4835238) (601132, 4836057) (599587,
(592002, 4854484) (591871, 4853701) (592227, 4835984) (599598, 4836387) (600385, 4836403)
4853267) (593080, 4852684) (593918, 4853067) (600427, 4837206) (599619, 4837193) (599630,
(594005, 4853276) (594216, 4853269) (594388, 4837596) (600044, 4837603) (600027, 4837995)
4852349) (595067, 4852313) (595697, 4851643) (599689, 4837989) (600027, 4837995) (600042,
(596328, 4851546) (597492, 4850728) (597573, 4837675) (600030, 4838001) (599625, 4837988)
4851141) (598014, 4851409) (598088, 4851942) (599599, 4838390) (599237, 4838381) (599599,
(599003, 4852269) (599345, 4852926) (599892, 4838396) (599184, 4838391) (599167, 4838792)
4852572) (600261, 4852608) (600976, 4853660) (599583, 4838796) (599568, 4839196) (597944,
(601600, 4853708) (601915, 4854357) (602640, 4839190) (597950, 4839993) (597174, 4839982)
4854344) (602853, 4854858) (603086, 4854914) (597196, 4842505) (593980, 4842450) (593185,
(603746, 4854670) (604227, 4855264) (604864, 4842426) (593174, 4840761) (593577, 4840767)
4855071) (605273, 4855115) (605555, 4855632) (593589, 4839986) (593994, 4839992) (594046,
(606288, 4855482) (606709, 4855772) (607179, 4837529) (595229, 4837539) (595236, 4836727)
4855842) (607161, 4857095) (606863, 4857386) (595629, 4836727) (595633, 4836319) (595239,
(606607, 4858339) (606975, 4859080) (607031, 4836315) (595244, 4835498) (594061, 4835472)
4859684) (607570, 4859518) (607858, 4859733) (594063, 4835066) (594454, 4835075) (594447,
(608108, 4860348) (607904, 4861402) (607990, 4834666) (592475, 4834658) (592487, 4834260)
4862585) (608516, 4863415) (608839, 4864326) (590968, 4834272) (590967, 4833869) (590565,
(609355, 4864401) (609870, 4864860) (610255, 4833861) (590565, 4834263) (587761, 4834188)
4864928) (610586, 4864779) (611182, 4864966) (587757, 4833398) (588157, 4833407) (588159,
(611874, 4866296) (611665, 4866902) (611852, 4833804) (588559, 4833814) (588558, 4833417)
4867295) (612216, 4867381) (612750, 4866968) (590162, 4833451) (590162, 4833049) (590563,
(613251, 4866280) (613629, 4866180) (614160, 4833057) (590564, 4833459) (590966, 4833466)
4866666) (614985, 4868130) (615517, 4868093) (591076, 4826223) (594162, 4826168) (594146,
(616051, 4868742) (616863, 4868846) (616972, 4824555) (600582, 4824641) (600621, 4823060)
4868503) (617492, 4868080) (617836, 4867446) (603430, 4823100) (603433, 4822704) (602219,
(619335, 4866373) (620152, 4866460) (620978, 4822679) (602235, 4821472) (603857, 4821504)
4867163) (621173, 4867513) (622230, 4867554) (603908, 4819898) (607091, 4819962) (607121,
(622703, 4866467) (622512, 4865909) (622605, 4817630) (606409, 4817578) (605693, 4817116)
4865672) (623721, 4865217) (624028, 4865257) (605407, 4817104) (604997, 4815995) (604558,
(624263, 4865500) (625037, 4865512) (625313, 4815999) (603775, 4815565) (602960, 4815744)
4864372) (625715, 4863694) (626581, 4863262) (601635, 4815391) (601107, 4815590) (600446,
(627325, 4863248) (627559, 4862678) (628020, 4815202) (599431, 4815138) (599323, 4814469)
4862439) (627917, 4862193) (628312, 4861317) (598622, 4813776) (598512, 4813350) (598712,
(628251, 4860956) (628631, 4860465) (629390, 4812620) (599038, 4812240) (599193, 4811365)
4860310) (630032, 4860372) (630565, 4859784) (599669, 4810789) (599816, 4810220) (600034,
(630614, 4859384) (630434, 4859035) (630509, 4809985) (600011, 4809404) (599245, 4808755)
4858427) (630720, 4857777) (630942, 4857563) (599969, 4808086) (599745, 4808003) (599913,
(630765, 4857092) (630868, 4856820) (631150, 4807055) (599671, 4806999) (599026, 4806162)
4856720) (631169, 4856034) (630787, 4855866) (598715, 4806157) (598499, 4806500) (598067,
(630419, 4856079) (630063, 4855870) (629738, 4806620) (598216, 4805181) (598508, 4804588)
4855962) (629463, 4855672) (628914, 4855494) (597274, 4804874) (596482, 4804444) (595881,
(628373, 4854704) (627829, 4854745) (627748, 4804347) (595562, 4803967) (594888, 4803802)
4854449) (626949, 4853607) (627091, 4853386) (594285, 4803995) (593998, 4803784) (592821,
(627134, 4852536) (627361, 4852304) (627152, 4804227) (592038, 4803780) (591286, 4803672)
4852051) (627332, 4851272) (626921, 4850846) (590939, 4803441) (589526, 4803951) (589228,
(626539, 4849851) (626245, 4849754) (626124, 4803524) (589448, 4803208) (589497, 4802630)
4849310) (625335, 4849012) (625142, 4848153) (589186, 4802270) (588456, 4802504) (587086,

4802199) (587507, 4801926) (587260, 4801055) (570768, 4781825) (570792, 4778614) (567564,
(587905, 4801299) (589497, 4800888) (589725, 4778582) (567589, 4776992) (565196, 4776932)
4801045) (590211, 4800932) (590726, 4801827) (565206, 4775339) (554222, 4775220) (554288,
(593350, 4801280) (593465, 4801038) (593826, 4765688) (549528, 4765682) (549581, 4757669)
4801001) (594011, 4800575) (594574, 4800371) (550391, 4757660) (550401, 4755248) (551953,
(594913, 4800492) (596347, 4799617) (597046, 4755268) (551968, 4754464) (552775, 4754470)
4799556) (597488, 4799169) (597915, 4799064) (552807, 4752874) (549603, 4752835) (549614,
(598472, 4798478) (598622, 4798096) (597796, 4751242) (548005, 4751196) (548018, 4749586)
4797751) (597288, 4797913) (595891, 4797243) (546399, 4749588) (546442, 4744760) (544796,
(595354, 4797160) (595493, 4795789) (595198, 4744766) (544835, 4741537) (542425, 4741504)
4795090) (594636, 4794496) (594825, 4794214) (542475, 4736667) (542853, 4736670) (542973,
(594679, 4793648) (593718, 4793130) (592607, 4730572) (543144, 4699953) (547056, 4699956)
4791978) (592108, 4791664) (590968, 4791661) (547115, 4690764) (537565, 4690588) (537733,
(590725, 4791374) (590516, 4790623) (591039, 4671026) (532911, 4670990) (532915, 4669388)
4789948) (590847, 4789682) (590962, 4789176) (536142, 4669412) (536177, 4664587) (531355,
(590748, 4788753) (590756, 4788368) (591066, 4664548) (531312, 4667766) (529717, 4667754)
4787837) (590834, 4787589) (591202, 4786569) (529736, 4666148) (523315, 4666120) (523306,
(590971, 4786474) (591152, 4786117) (591021, 4668522) (516908, 4668510) (516911, 4667709)
4785806) (591099, 4785237) (591352, 4784687) (515311, 4667707) (515300, 4671068) (513390,
(591619, 4784709) (591637, 4784204) (591387, 4671065) (513329, 4699714) (509146, 4699718)
4783876) (591460, 4783525) (592216, 4783149) (509147, 4699489) (496135, 4699497) (496329,
(592407, 4783419) (593023, 4783540) (593202, 4721874) (498982, 4721863) (498985, 4720257)
4783936) (593922, 4784038) (594007, 4783821) (500601, 4720233) (500632, 4718640) (501463,
(594345, 4784189) (594815, 4784105) (595061, 4718638) (501424, 4717116) (502228, 4717117)
4784458) (595265, 4784433) (596171, 4783378) (502236, 4716309) (503852, 4716282) (503856,
(596115, 4783031) (596735, 4783059) (596782, 4715479) (507019, 4715427) (507023, 4714627)
4782687) (597235, 4782882) (597475, 4782807) (507815, 4714621) (507828, 4709011) (510211,
(597538, 4782499) (597971, 4782156) (598848, 4708994) (510208, 4713835) (508616, 4713814)
4782278) (598818, 4781346) (599281, 4780896) (508655, 4717490) (509909, 4716806) (510745,
(599339, 4780496) (599141, 4780195) (598901, 4715412) (510818, 4714724) (511705, 4714713)
4780148) (600171, 4779495) (600422, 4779104) (511945, 4714213) (512269, 4714096) (512826,
(600027, 4778546) (599264, 4778417) (599137, 4714167) (513043, 4714447) (514249, 4715039)
4778226) (598787, 4778410) (598681, 4778035) (514589, 4715045) (515426, 4715574) (515990,
(598259, 4777872) (598072, 4777517) (597769, 4716305) (516997, 4716842) (518137, 4716922)
4777765) (597239, 4777632) (597745, 4777124) (518292, 4717595) (518735, 4717932) (518841,
(597529, 4776747) (598358, 4776212) (598422, 4718373) (518746, 4718879) (518852, 4719310)
4775820) (598587, 4775838) (598517, 4775214) (518667, 4719687) (518588, 4720683) (518698,
(598025, 4775182) (597780, 4774642) (598205, 4722069) (517963, 4722601) (517924, 4723977)
4774284) (597875, 4774162) (598235, 4773984) (517602, 4724382) (517710, 4724673) (517476,
(598187, 4773750) (598406, 4773377) (599112, 4724854) (517427, 4725607) (517060, 4725924)
4773090) (598936, 4772895) (599067, 4772697) (517194, 4726906) (517636, 4727107) (517827,
(598936, 4772293) (599183, 4771821) (599300, 4728518) (518280, 4728898) (518097, 4729329)
4771935) (599575, 4771794) (599843, 4772445) (518307, 4730196) (518112, 4730638) (518078,
(600112, 4772539) (600423, 4772014) (600273, 4731537) (518305, 4732020) (517982, 4732557)
4771215) (600405, 4771007) (600335, 4770476) (517836, 4733555) (517565, 4733706) (517387,
(600083, 4770327) (600266, 4769483) (599878, 4734134) (517346, 4734886) (517075, 4735339)
4769126) (599530, 4768459) (599628, 4768186) (517139, 4735722) (516795, 4736585) (516164,
(599411, 4767950) (599536, 4767332) (598747, 4736907) (515914, 4737318) (516070, 4738103)
4765942) (598094, 4765618) (597568, 4764128) (515727, 4738812) (515902, 4739096) (515691,
(596578, 4762613) (596654, 4762355) (596378, 4739888) (515854, 4740594) (515665, 4740950)
4761897) (596380, 4761501) (596121, 4761226) (515821, 4741443) (515340, 4742637) (515406,
(596226, 4760732) (596086, 4760178) (596413, 4743126) (515278, 4743469) (515436, 4743883)
4759930) (596005, 4759339) (596534, 4759307) (515630, 4743922) (516226, 4744632) (516634,
(596618, 4759161) (596020, 4758534) (596124, 4745379) (517425, 4746054) (517242, 4746336)
4758273) (596979, 4758248) (596468, 4757580) (517230, 4747806) (517032, 4748365) (517130,
(596286, 4756498) (595627, 4755340) (595315, 4748675) (517397, 4748778) (517727, 4749335)
4753699) (595084, 4753435) (594888, 4752582) (517697, 4750558) (517877, 4750938) (517481,
(594617, 4752885) (594475, 4752713) (594452, 4751295) (516827, 4752694) (516009, 4752911)
4754952) (595272, 4754969) (595239, 4759848) (515783, 4753425) (515298, 4753793) (515382,
(589608, 4759769) (589591, 4760570) (588813, 4754262) (514571, 4756160) (513999, 4756057)
4760555) (588819, 4762135) (589620, 4762153) (513732, 4754786) (513491, 4754402) (513006,
(589599, 4762959) (591216, 4762975) (591165, 4754387) (512726, 4754682) (512124, 4754451)
4766278) (590271, 4766259) (590207, 4768639) (511922, 4754773) (511763, 4755852) (510869,
(583063, 4768479) (582999, 4775525) (582046, 4756811) (511043, 4757547) (510494, 4758374)
4775511) (581969, 4786093) (579553, 4786068) (510315, 4759312) (510090, 4759505) (510031,
(579535, 4784433) (577138, 4784420) (577133, 4759881) (508220, 4759930) (507556, 4760364)
4783540) (576338, 4783524) (576330, 4781900) (506832, 4761901) (506967, 4762363) (506745,

4762841) (506945, 4763260) (506540, 4764218) (530541, 4837870) (530173, 4837861) (530131,
(506497, 4765271) (506009, 4765714) (506178, 4839508) (530549, 4839498) (530542, 4840308)
4766233) (505954, 4766545) (506077, 4767357) (530935, 4840308) (530902, 4841530) (531716,
(506392, 4767911) (506109, 4768397) (506165, 4841539) (531705, 4841950) (532512, 4841950)
4768734) (505907, 4769277) (506053, 4770203) (532487, 4843172) (533303, 4843194) (533289,
(505555, 4770575) (505618, 4771093) (505417, 4843765) (533971, 4843782) (533970, 4844173)
4771510) (504288, 4772230) (504284, 4772625) (534769, 4844182) (534760, 4844989) (535561,
(504629, 4773309) (504464, 4773637) (504481, 4844988) (535557, 4846584) (536359, 4846594)
4774209) (503409, 4774401) (502856, 4774706) (536353, 4847401) (542786, 4847436) (542788,
(502585, 4774409) (502053, 4774250) (501098, 4847035) (544369, 4847037) (544366, 4847445)
4774695) (500732, 4774527) (500664, 4774926) (545961, 4847463) (545962, 4851980) (546355,
(499785, 4774922) (499338, 4775550) (499417, 4851982) (546321, 4855097) (545848, 4854860)
4775964) (499258, 4776781) (499112, 4777067) (545396, 4854861) (545211, 4854436) (544966,
(498649, 4777284) (498645, 4778275) (498771, 4854378) (544855, 4853943) (545262, 4853704)
4778508) (499424, 4778506) (500525, 4777456) (544531, 4853445) (544845, 4853177) (544564,
(501710, 4777061) (501360, 4777351) (500982, 4852898) (544231, 4852906) (544026, 4853233)
4777297) (500989, 4777633) (500575, 4777500) (543985, 4852844) (543354, 4853079) (543174,
(500322, 4778200) (499929, 4778289) (500233, 4852830) (542727, 4852867) (542648, 4864398)
4778823) (499800, 4779089) (499356, 4779735) (541779, 4864393) (541777, 4864548) (530408,
(499021, 4779875) (500281, 4780593) (501211, 4864484) (530383, 4872484) (527172, 4872478)
4780521) (502513, 4781160) (502879, 4781011) (527139, 4877305) (525285, 4877301) (525278,
(503189, 4781093) (503883, 4781973) (504341, 4878335) (527198, 4881200) (526463, 4881745)
4781925) (504701, 4782195) (505879, 4782296) (526147, 4882188) (525957, 4883075) (526020,
(506298, 4782858) (506893, 4782584) (507715, 4883708) (526843, 4884785) (527142, 4885503)
4782956) (510253, 4782575) (510581, 4782730) (527477, 4888205) (528522, 4889767) (528300,
(510626, 4783085) (511093, 4783241) (511377, 4890802) (528997, 4891689) (528997, 4891942)
4783580) (512606, 4783833) (514171, 4783502) (528680, 4892385) (528902, 4893335) (530200,
(515094, 4784393) (515590, 4784348) (515958, 4893589) (530770, 4893462) (531024, 4893209)
4784640) (516895, 4784586) (517598, 4784790) (531277, 4893525) (531530, 4894792) (530517,
(517498, 4785674) (517604, 4786134) (518301, 4896882) (530264, 4898465) (529694, 4900112)
4787174) (518513, 4787934) (518438, 4788976) (529739, 4900980) (531530, 4902645) (531467,
(518176, 4789171) (517297, 4791189) (516826, 4903152) (530327, 4903532) (531087, 4904356)
4791590) (517213, 4792664) (517085, 4793442) (531530, 4904356) (532164, 4904609) (532290,
(517873, 4794510) (518394, 4794264) (519759, 4905052) (533114, 4905242) (533747, 4905052)
4794396) (520345, 4794763) (520669, 4795410) (533874, 4904672) (534380, 4904546) (535204,
(521177, 4795496) (521369, 4795776) (522236, 4904799) (535520, 4905306) (535964, 4905623)
4798991) (522809, 4799753) (523048, 4800372) (535774, 4906066) (535989, 4906418) (536534,
(522901, 4800663) (522252, 4801173) (521923, 4906636) (536724, 4906193) (538307, 4906129)
4801769) (521087, 4802422) (520793, 4803091) (538877, 4905876) (539954, 4904799) (541094,
(524753, 4803103) (524745, 4804712) (520715, 4904419) (540904, 4903849) (539764, 4903786)
4804695) (520706, 4805102) (520300, 4805101) (539764, 4899669) (539130, 4899226) (538624,
(520305, 4805910) (519916, 4805915) (519911, 4898339) (538497, 4896313) (538497, 4895616)
4806316) (519112, 4806312) (519109, 4806714) (539004, 4895426) (539384, 4892892) (540397,
(518705, 4806714) (518683, 4807529) (518273, 4890992) (540777, 4890739) (540967, 4890296)
4807527) (518270, 4808733) (517475, 4808727) (540524, 4890042) (540017, 4889029) (539067,
(517467, 4809540) (517072, 4809542) (517066, 4888839) (537294, 4888966) (536154, 4888649)
4812771) (517534, 4812776) (517536, 4813178) (535710, 4888269) (536217, 4887762) (536268,
(520751, 4813177) (520759, 4814344) (521552, 4886926) (536724, 4887129) (540524, 4887129)
4814357) (521535, 4815176) (521934, 4815193) (541284, 4887889) (541511, 4887928) (541768,
(521910, 4816007) (522716, 4816002) (522750, 4888778) (541748, 4889094) (541551, 4889232)
4817209) (525550, 4817145) (525556, 4817546) (541630, 4889509) (542124, 4890122) (542440,
(525957, 4817558) (525955, 4817974) (526358, 4890240) (542550, 4891056) (542170, 4891309)
4817982) (526357, 4818399) (526760, 4818406) (541790, 4892132) (542044, 4893336) (542094,
(526761, 4818802) (527156, 4818809) (527155, 4894925) (541179, 4894920) (540731, 4895633)
4820030) (527562, 4820032) (527563, 4820436) (540601, 4896309) (540777, 4896883) (542614,
(528768, 4820440) (528757, 4822470) (530379, 4897643) (543184, 4898973) (543944, 4899289)
4822470) (530348, 4824916) (531149, 4824915) (544704, 4899099) (544577, 4898466) (544134,
(531153, 4824513) (531903, 4824520) (532386, 4897769) (544197, 4897136) (544704, 4896566)
4824534) (532382, 4824939) (532790, 4824943) (546034, 4896946) (547427, 4898339) (547491,
(532783, 4825350) (532379, 4825345) (532378, 4898973) (546667, 4898529) (545971, 4899099)
4825733) (531960, 4825729) (531957, 4825324) (546034, 4899859) (548314, 4902709) (548757,
(531152, 4825314) (531155, 4825716) (531550, 4902836) (548884, 4903406) (549201, 4903786)
4825722) (531537, 4826923) (531940, 4826922) (549961, 4904166) (550531, 4904166) (552051,
(531926, 4828933) (532331, 4828953) (532334, 4903533) (553001, 4903406) (553824, 4903026)
4830554) (533152, 4830583) (533153, 4831434) (554901, 4903026) (555344, 4902583) (556168,
(533551, 4831437) (533451, 4836287) (531843, 4902519) (556813, 4902658) (557244, 4903089)
4836260) (531834, 4836692) (530608, 4836650) (557751, 4902519) (556928, 4899669) (556294,

4898783) (554838, 4897516) (554711, 4896946) (537397, 4950563) (536781, 4951504) (536143,
(554964, 4896313) (554964, 4895806) (555471, 4952019) (536165, 4952282) (536781, 4953222)
4894539) (555471, 4893272) (555788, 4892829) (537462, 4953903) (538370, 4954422) (538499,
(556738, 4892829) (558384, 4894222) (559398, 4954243) (538953, 4954357) (538856, 4955752)
4894032) (559778, 4894286) (560031, 4894222) (537721, 4956011) (537591, 4955687) (537202,
(560348, 4893209) (560284, 4892829) (560854, 4955492) (536586, 4955622) (536327, 4955071)
4891816) (561361, 4891816) (561614, 4892196) (536358, 4954695) (535905, 4955038) (535095,
(562565, 4892766) (562945, 4893272) (564056, 4954844) (535192, 4955265) (535516, 4955265)
4894173) (563261, 4894539) (562881, 4895046) (535678, 4955622) (535386, 4956043) (534641,
(562121, 4896503) (561931, 4897579) (561488, 4956562) (533668, 4957924) (533571, 4959157)
4897706) (560918, 4897389) (560538, 4897579) (533234, 4958898) (532421, 4958980) (531297,
(560475, 4898656) (560665, 4899099) (560475, 4959920) (531056, 4960321) (530425, 4963372)
4900049) (559651, 4899669) (559208, 4899733) (530004, 4962821) (530101, 4961653) (529355,
(558701, 4900049) (558448, 4900493) (558574, 4961491) (529128, 4961232) (529063, 4960810)
4902013) (558448, 4903279) (559018, 4904356) (528577, 4961070) (528415, 4960551) (528674,
(559778, 4905053) (560031, 4906003) (560791, 4960064) (528568, 4959791) (528301, 4959896)
4906129) (561108, 4905686) (561868, 4905496) (528090, 4960972) (528302, 4961475) (529323,
(562311, 4905623) (562185, 4906319) (562375, 4962529) (529690, 4964281) (529579, 4964769)
4906509) (562375, 4906826) (562818, 4906889) (529343, 4964659) (528923, 4964889) (528722,
(563388, 4907713) (563413, 4908840) (562058, 4965516) (528329, 4965453) (528802, 4966868)
4909486) (561805, 4909866) (561790, 4910906) (528706, 4968042) (528903, 4968288) (528982,
(561286, 4913649) (561298, 4914110) (561805, 4969647) (529841, 4968787) (530263, 4969598)
4914616) (561868, 4915186) (562311, 4915376) (531139, 4969047) (531593, 4969177) (532371,
(562881, 4914933) (563008, 4915756) (563388, 4968950) (532436, 4969112) (533473, 4968755)
4916073) (563451, 4916706) (562881, 4917530) (533765, 4969404) (534414, 4970182) (535257,
(562375, 4917530) (560981, 4916833) (560475, 4969987) (535614, 4969695) (535905, 4969760)
4917150) (559145, 4918860) (559208, 4919493) (536359, 4970441) (536003, 4970830) (536035,
(559588, 4920000) (560095, 4920126) (560728, 4971544) (536457, 4971609) (536554, 4971803)
4920950) (560855, 4922153) (560601, 4922786) (535938, 4971900) (535841, 4972095) (535841,
(561108, 4922850) (562121, 4923483) (561488, 4972387) (536165, 4972938) (535873, 4973652)
4924053) (560728, 4923990) (560475, 4923293) (536068, 4973976) (536054, 4974692) (537657,
(559841, 4923293) (559588, 4923673) (559588, 4974170) (538175, 4974689) (539635, 4973943)
4924243) (558955, 4925130) (558765, 4925890) (540802, 4974624) (541256, 4975143) (541451,
(559271, 4927157) (559841, 4927853) (559968, 4975727) (540802, 4977154) (540964, 4977381)
4928360) (559651, 4928677) (558638, 4928170) (541775, 4977413) (542845, 4977024) (543234,
(557561, 4928487) (557371, 4928803) (557245, 4976732) (543558, 4976375) (543785, 4975694)
4930450) (556611, 4931020) (555851, 4931147) (544239, 4975403) (544142, 4975014) (545374,
(556168, 4931970) (556231, 4932667) (555788, 4974560) (545277, 4974397) (544596, 4974268)
4933680) (554585, 4933997) (554141, 4934313) (543785, 4973716) (544045, 4973457) (543818,
(554049, 4934497) (554746, 4934701) (554711, 4973068) (543915, 4972452) (543785, 4972322)
4934947) (553508, 4934947) (553255, 4935390) (543915, 4972030) (544401, 4971836) (544434,
(553445, 4935833) (553761, 4936023) (553508, 4971155) (545309, 4970798) (546477, 4971349)
4936593) (552558, 4936593) (552146, 4937487) (547839, 4971414) (548131, 4971057) (548001,
(552565, 4937650) (553074, 4938644) (553761, 4970830) (548293, 4970603) (547741, 4970214)
4938050) (554205, 4938050) (555218, 4939633) (547547, 4969825) (548001, 4969274) (547385,
(555788, 4939570) (556295, 4940267) (556105, 4969112) (547093, 4968820) (546671, 4969047)
4940710) (556548, 4941534) (556611, 4942484) (546347, 4968820) (546315, 4968301) (545212,
(556421, 4942737) (555915, 4942927) (555281, 4966777) (545407, 4966485) (546704, 4965934)
4942864) (555028, 4943054) (554922, 4943601) (546898, 4965545) (548682, 4965220) (549520,
(555393, 4944588) (555281, 4945144) (555028, 4965383) (550975, 4966107) (551672, 4965854)
4945650) (554331, 4946094) (554268, 4946537) (552178, 4965284) (553002, 4964904) (553508,
(554711, 4947044) (555471, 4947297) (554901, 4964904) (553762, 4965664) (554078, 4965727)
4947614) (554331, 4947677) (553571, 4947360) (553888, 4966804) (553572, 4967501) (553698,
(553065, 4947677) (553318, 4948184) (553191, 4967817) (554078, 4968261) (554332, 4968261)
4948754) (551418, 4950907) (551291, 4951350) (554775, 4968894) (555472, 4969084) (555408,
(550278, 4952174) (550312, 4952325) (546737, 4970351) (556295, 4971047) (557182, 4971237)
4952811) (545461, 4953310) (545123, 4953244) (559208, 4970034) (559525, 4969527) (559398,
(544470, 4953452) (544531, 4954455) (544153, 4968894) (558955, 4968641) (559525, 4967627)
4955168) (543869, 4955335) (543915, 4955881) (561108, 4966171) (563199, 4966234) (563452,
(543073, 4956501) (542786, 4956452) (542291, 4965601) (563959, 4965791) (564465, 4965664)
4957125) (542196, 4957762) (541927, 4957723) (564529, 4965284) (565035, 4965284) (565352,
(541753, 4957966) (541097, 4957985) (541040, 4965664) (566365, 4965664) (566682, 4965411)
4957429) (540445, 4957795) (539537, 4957016) (566781, 4964729) (567189, 4964904) (568392,
(540542, 4956595) (540802, 4956238) (540121, 4964777) (569785, 4963954) (569975, 4963131)
4954714) (539894, 4954682) (539699, 4954163) (569659, 4962877) (567511, 4963958) (569152,
(538569, 4953917) (537981, 4952574) (537338, 4961294) (569722, 4960597) (570165, 4960344)
4952176) (537916, 4951277) (537624, 4950596) (570399, 4959659) (571495, 4959711) (575485,

4958697) (576214, 4959536) (576119, 4959774) (518937, 4978850) (518842, 4979072) (518522,
(575549, 4960027) (574535, 4959964) (574219, 4978917) (517708, 4978917) (517373, 4979076)
4960407) (573015, 4960977) (572932, 4961309) (517144, 4978684) (516314, 4979348) (516496,
(571885, 4961595) (571622, 4962054) (571495, 4979813) (516114, 4979730) (515384, 4979946)
4962814) (570355, 4963321) (570165, 4963891) (515002, 4980361) (515085, 4980676) (514735,
(570482, 4964714) (571749, 4965411) (573205, 4980880) (514803, 4980178) (515517, 4979564)
4967121) (573269, 4968071) (573015, 4968324) (515633, 4979083) (516264, 4978651) (516098,
(572319, 4968514) (571812, 4968957) (571609, 4978535) (516363, 4978070) (516015, 4978037)
4969445) (571196, 4968628) (570477, 4967911) (516015, 4978203) (515832, 4978252) (515733,
(568601, 4967238) (567459, 4967040) (567134, 4978003) (515849, 4977771) (516065, 4977721)
4967135) (567313, 4968387) (567671, 4968626) (516214, 4977306) (516480, 4976011) (516264,
(568685, 4968865) (568864, 4969342) (569460, 4975596) (516596, 4975281) (516081, 4974716)
4969938) (569997, 4971608) (569818, 4971787) (516031, 4974467) (516081, 4974035) (516330,
(568744, 4971131) (568446, 4971370) (568387, 4973770) (516480, 4972707) (516131, 4972209)
4972145) (568088, 4972264) (566239, 4972562) (516247, 4971628) (516563, 4971562) (516947,
(565762, 4972264) (565460, 4972727) (564702, 4971751) (516695, 4971213) (515816, 4970665)
4972441) (563015, 4972776) (562691, 4973003) (515782, 4970134) (515566, 4970067) (514936,
(562788, 4973327) (563793, 4973554) (563923, 4970516) (514637, 4970482) (515234, 4968756)
4974008) (564020, 4974397) (563826, 4974430) (515002, 4968374) (514255, 4967992) (514089,
(563631, 4974106) (563339, 4974268) (563599, 4967245) (513856, 4967095) (514222, 4966497)
4974981) (563242, 4975078) (562626, 4974657) (514371, 4966464) (514902, 4966913) (515035,
(562204, 4974657) (562204, 4974397) (561329, 4966747) (514653, 4966298) (514952, 4965468)
4974624) (561004, 4974203) (560875, 4974397) (515367, 4965419) (515915, 4965850) (516297,
(560940, 4974916) (560615, 4974949) (560615, 4965618) (516513, 4965053) (516297, 4964505)
4975727) (561329, 4975986) (561329, 4976311) (515915, 4964090) (515566, 4964372) (515118,
(560842, 4976602) (560518, 4976570) (559513, 4964206) (514869, 4963558) (514886, 4963044)
4975889) (558605, 4975824) (558540, 4976246) (515234, 4963077) (515135, 4962878) (513740,
(559059, 4977024) (558183, 4977024) (557535, 4961848) (513308, 4961334) (513059, 4961865)
4976700) (556594, 4977089) (556627, 4977381) (512412, 4961782) (512263, 4961915) (511781,
(556335, 4977575) (555913, 4977154) (555524, 4961516) (511781, 4961317) (512213, 4961068)
4977121) (554584, 4977737) (554324, 4977154) (511748, 4960769) (512096, 4960354) (512910,
(554065, 4977121) (554324, 4979067) (553773, 4959922) (513308, 4960188) (513391, 4959972)
4979294) (553384, 4979229) (551730, 4977932) (513192, 4958694) (513773, 4958362) (513308,
(550368, 4977705) (550044, 4977121) (550238, 4958146) (513159, 4957449) (512893, 4957349)
4977056) (550044, 4976765) (549785, 4976829) (512205, 4957628) (511835, 4958183) (511557,
(549590, 4977089) (549687, 4977705) (550012, 4957850) (511039, 4957980) (510743, 4959109)
4978127) (550141, 4978613) (550012, 4978872) (510151, 4959460) (510521, 4959664) (510502,
(549541, 4979424) (548487, 4979132) (547742, 4960460) (510688, 4960552) (510336, 4960737)
4979715) (548033, 4980364) (548066, 4980753) (510373, 4960959) (510132, 4961126) (509744,
(547904, 4980980) (546944, 4980643) (546922, 4961182) (509522, 4961885) (508374, 4963421)
4981941) (547682, 4982068) (547682, 4982701) (508152, 4963477) (507907, 4963825) (507689,
(546415, 4983081) (545845, 4983588) (546542, 4963680) (507726, 4960663) (507190, 4960719)
4983841) (546605, 4984601) (544832, 4985044) (506838, 4960441) (506856, 4960219) (507171,
(544198, 4984664) (542847, 4984716) (541731, 4959960) (507060, 4959738) (507282, 4959146)
4986428) (522683, 4986320) (522677, 4986683) (507171, 4958739) (506357, 4958276) (506190,
(521675, 4987172) (521027, 4987856) (520196, 4957813) (505579, 4957184) (503618, 4956147)
4987922) (518892, 4988995) (518595, 4989636) (503173, 4956184) (502877, 4956407) (503118,
(518258, 4989864) (517942, 4990402) (516981, 4956573) (504136, 4956666) (504321, 4956869)
4989919) (516190, 4989726) (515796, 4989302) (504247, 4957091) (502359, 4957387) (502118,
(515311, 4989075) (513926, 4989113) (513973, 4957573) (502674, 4957813) (502526, 4957961)
4988430) (513574, 4988214) (513524, 4987882) (501341, 4957998) (501193, 4958572) (500878,
(513840, 4986637) (513807, 4986205) (514338, 4958572) (499620, 4957554) (499268, 4957591)
4985956) (514853, 4985010) (514919, 4984379) (498713, 4957369) (498380, 4957499) (499139,
(514736, 4983947) (514753, 4983416) (514952, 4958368) (498917, 4958998) (498158, 4959738)
4983200) (515600, 4984014) (515982, 4984146) (498047, 4960201) (497899, 4961348) (498250,
(516297, 4983947) (516380, 4983582) (516662, 4961977) (498213, 4962514) (497343, 4963217)
4983632) (516911, 4983217) (516994, 4982669) (497695, 4963477) (497899, 4963847) (497823,
(517243, 4982685) (517526, 4982918) (517360, 4964042) (496369, 4963286) (495581, 4963227)
4983051) (517858, 4983632) (518422, 4983798) (494973, 4963447) (494489, 4963208) (493861,
(518870, 4983200) (520116, 4982486) (519900, 4962422) (493149, 4960389) (492698, 4959398)
4982237) (519784, 4981656) (520082, 4981374) (492287, 4958931) (492253, 4973196) (492451,
(520149, 4980593) (519551, 4980261) (519465, 4975539) (492493, 4979836) (492377, 4985423)
4980752) (519070, 4980892) (518854, 4981175) (492187, 4985682) (491777, 4985766) (491279,
(518638, 4981291) (518123, 4981125) (517891, 4986130) (491115, 4986586) (490530, 4986928)
4980544) (518273, 4980295) (518306, 4980095) (490533, 4987242) (489738, 4987640) (489483,
(518123, 4980012) (518372, 4979714) (518273, 4987959) (488823, 4988151) (487824, 4988759)
4979548) (519319, 4979498) (519601, 4978933) (487206, 4989401) (486815, 4989494) (486754,

4989758) (486406, 4989756) (485682, 4990147) (485590, 4990372) (484695, 4990791) (484174, 4991481) (483712, 4991718) (483114, 4993707) (482546, 4994820) (482611, 4995189) (482383, 4995968) (481679, 4997274) (481397, 4998505) (480711, 4999221) (480771, 5000333) (480470, 5000806) (481006, 5001567) (480952, 5002550) (481540, 5003989) (481376, 5004280) (481495, 5004682) (481031, 5006055) (480619, 5006527) (480682, 5007363) (480420, 5007977) (480429, 5008329) (480667, 5008625) (480523, 5008812) (480602, 5009505) (480421, 5009757) (480561, 5010325) (480378, 5010684) (480456, 5011421) (480147, 5012369) (480322, 5012530) (480329, 5013583) (481073, 5013553) (481086, 5013943) (481889, 5013946) (481902, 5014961) (482164, 5015332) (482176, 5015914) (482720, 5016424) (483614, 5016774) (484491, 5016762) (484502, 5017109) (485239, 5017903) (485267, 5021889) (485470, 5021919) (485447, 5023570) (485993, 5024709) (486361, 5024948) (486219, 5025082) (485191, 5025207) (484884, 5025415) (484424, 5026272) (484037, 5026335) (483738, 5026861) (483155, 5027188) (482653, 5028174) (482347, 5028151) (482157, 5028780) (481831, 5029191) (481704, 5029894) (481851, 5030685) (481800, 5031635) (482117, 5031721) (482083, 5032088) (481606, 5032765) (481511, 5033302) (480950, 5033545) (480446, 5034314) (479029, 5035386) (478889, 5036482) (480528, 5036506) (480572, 5038138) (479309, 5038159) (479308, 5038982) (479748, 5038980) (479753, 5039387) (480162, 5039383) (480162, 5038962) (480573, 5038966) (480581, 5039792) (483836, 5039777) (483840, 5040568) (484616, 5040566) (484631, 5040959) (485440, 5040954) (485438, 5041350) (488610, 5041342) (488620, 5042951) (490209, 5042968) (490223, 5043754) (491780, 5043766) (491819, 5044561) (492632, 5044560) (492676, 5046198) (493467, 5046194) (493484, 5047816) (498281, 5047858) (498283, 5049413) (499908, 5049392) (499886, 5047818) (506256, 5047799) (506324, 5054207) (509483, 5054240) (509493, 5052644) (511076, 5052678) (511168, 5051048) (513098, 5051064) (514029, 5049654) (515824, 5047750) (514387, 5047760) (514364, 5041518) (519144, 5041535) (519235, 5041339) (519223, 5034917) (517615, 5034883) (517655, 5026801) (516066, 5026790) (516074, 5025210) (514464, 5025214) (514438, 5022021) (511258, 5022001) (511264, 5020400) (508075, 5020345) (508056, 5014012) (506519, 5013997) (506521, 5012143) (504953, 5012137) (504897, 5005826) (503305, 5005800) (503310, 5004195) (501716, 5004185) (501708, 5002565) (497955, 5002563) (497946, 5000607) (496365, 5000590) (496356, 4997324) (498127, 4997332) (498483, 4997829) (499326, 4998306) (499545, 4998126) (499591, 4997330) (502748, 4997392) (502749, 4998978) (505971, 4999016) (505968, 5002546) (506548, 5002552) (506539, 5004162) (507736, 5004047) (507928, 5004182) (508009, 5004005) (508348, 5003998) (508351, 5003595) (509157, 5003603) (509155, 5005614) (513964, 5005616) (513976, 5007224) (515587, 5007272) (515605, 5008065) (517169, 5008090) (517166, 5008885) (517562, 5008910) (517517, 5012228) (518705, 5012248) (518731, 5013041) (520352, 5013051) (520341, 5013854) (520739, 5013860) (520747, 5014258) (521145, 5014271) (521147, 5015471) (521990, 5015470) (521983, 5017064) (522782, 5017074) (522782, 5017884) (523591, 5017904) (523582, 5019943) (523982, 5019949) (523989, 5020350) (533177, 5020385) (533168, 5022011) (533851, 5022114) (533797, 5029848) (533988, 5029884) (533795, 5029975) (533779, 5033366) (535307, 5033411) (535315, 5036607) (536926, 5036625) (536888, 5041518) (538517, 5041529) (538247, 5051033) (544713, 5051065) (544714, 5050774) (549611, 5050883) (549610, 5050575) (550414, 5050579) (550436, 5049775) (551226, 5049783) (551262, 5047790) (552872, 5047796) (552875, 5046982) (552074, 5046979) (552078, 5046189) (552495, 5046191) (552500, 5044571) (571035, 5044830) (571042, 5044023) (573851, 5044060) (573759, 5053096) (574157, 5052926) (574199, 5052222) (574636, 5051974) (574780, 5051540) (575142, 5051164) (574872, 5050594) (575057, 5049809) (575485, 5049471) (575961, 5048756) (576562, 5048473) (576032, 5047010) (576164, 5046493) (576405, 5046711) (577360, 5046694) (577545, 5046830) (577536, 5047241) (577761, 5047783) (577572, 5049101) (577708, 5049316) (577426, 5049936) (577459, 5050304) (577678, 5050493) (577705, 5051142) (578545, 5051890) (578330, 5052550) (578358, 5053440) (578953, 5054377) (579362, 5054567) (579839, 5054454) (579823, 5055204) (580304, 5056095) (580862, 5056730) (580928, 5057592) (583329, 5057658).

(iii) Map of Unit 5, Greater Yellowstone Area, follows:

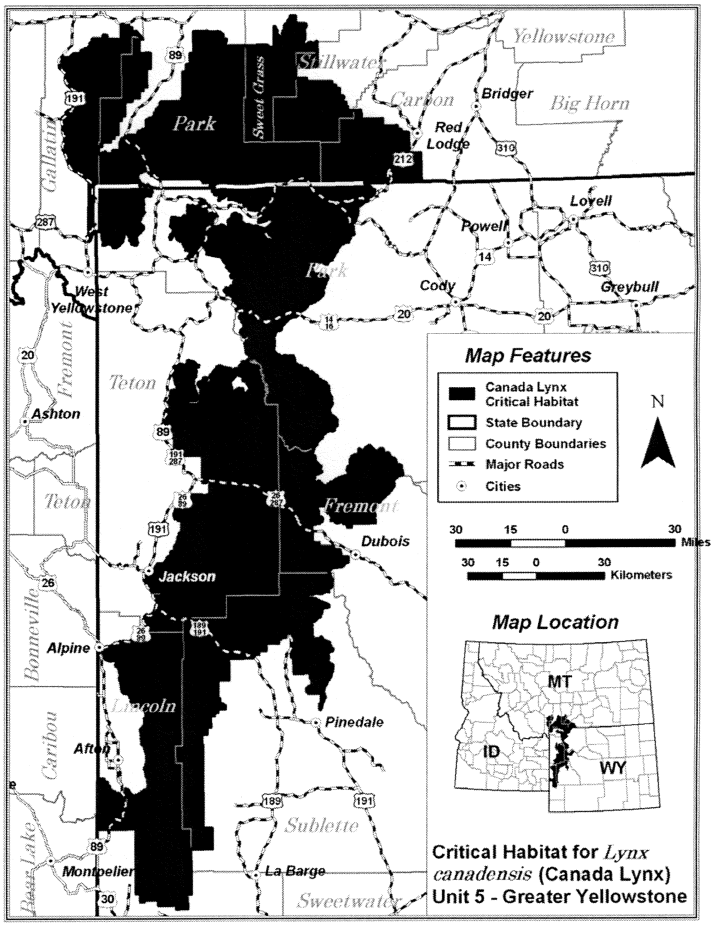

FLORIDA MANATEE (*Trichechus manatus*)

Florida. Crystal River and its headwaters known as King's Bay, Citrus County; the Little Manatee River downstream from the U.S. Highway 301 bridge, Hillsborough County; the Manatee River downstream from the Lake Manatee Dam, Manatee County; the Myakka River downstream from Myakka River State Park, Sarasota and Charlotte Counties; the Peace River downstream from the Florida State Highway 760 bridge, De Soto and Charlotte Counties; Charlotte Harbor north of the Charlotte-Lee County line, Charlotte County; Caloosahatchee River downstream from the Florida State Highway 31 bridge, Lee County; all U.S. territorial waters adjoining the coast and islands of Lee County; all U.S. territorial waters adjoining

the coast and islands and all connected bays, estuaries, and rivers from Gordon's Pass, near Naples, Collier County, southward to and including Whitewater Bay, Monroe County; all waters of Card, Barnes, Blackwater, Little Blackwater, Manatee, and Buttonwood Sounds between Key Largo, Monroe County, and the mainland of Dade County; Biscayne Bay, and all adjoining and connected lakes, rivers, canals, and waterways from the southern tip of Key Biscayne northward to and including Maule Lake, Dade County; all of Lake Worth, from its northernmost point immediately south of the intersection of U.S. Highway 1 and Florida State Highway A1A southward to its southernmost point immediately north of the town of Boynton Beach, Palm Beach County; the Loxahatchee River and its headwaters, Martin and West Palm Beach Counties; that section of the intracoastal waterway from the town of Seawalls Point, Martin County to Jupiter Inlet, Palm Beach County; the entire inland section of water known as the Indian River, from its northernmost point immediately south of the intersection of U.S. Highway 1 and Florida State Highway 3, Volusia County, southward to its southernmost point near the town of Seawalls Point, Martin County, and the entire inland section of water known as the Banana River and all waterways between Indian and Banana Rivers, Brevard County; the St. Johns River including Lake George, and including Blue Springs and Silver Glen Springs from their points of origin to their confluences with the St. Johns River; that section of the Intracoastal Waterway from its confluences with the St. Marys River on the Georgia-Florida border to the Florida State Highway A1A bridge south of Coastal City, Nassau and Duval Counties.

NOTE: No map.

ALABAMA BEACH MOUSE (*Peromyscus polionotus ammobates*)

(1) Critical habitat units are depicted for Baldwin County, Alabama, on the maps below.

(2) The primary constituent elements of critical habitat for the Alabama Beach Mouse are the habitat components that provide:

(i) A contiguous mosaic of primary, secondary, and scrub vegetation and dune structure, with a balanced level of competition and predation and few or no competitive or predaceous nonnative species present, that collectively provide foraging opportunities, cover, and burrow sites.

(ii) Primary and secondary dunes, generally dominated by sea oats (*Uniola paniculata*), that despite occasional temporary impacts and reconfiguration from tropical storms and hurricanes, provide abundant food resources, burrow sites, and protection from predators.

(iii) Scrub dunes, generally dominated by scrub oaks (*Quercus* spp.), that provide food resources and burrow sites, and provide elevated refugia during and after intense flooding due to rainfall and/or hurricane-induced storm surge.

(iv) Unobstructed habitat connections that facilitate genetic exchange, dispersal, natural exploratory movements, and recolonization of locally extirpated areas.

(v) A natural light regime within the coastal dune ecosystem, compatible with the nocturnal activity of beach mice, necessary for normal behavior, growth, and viability of all life stages.

(3) Critical habitat does not include manmade structures (such as buildings, aqueducts, airport runways, roads, other paved areas, and piers) and the land on which they are located existing within the legal boundaries on the effective date of this rule.

(4) Critical habitat map units. Data layers defining map units were created by delineating habitats that contained one or more of the PCEs defined in paragraph (2) of this entry, over 2005 Baldwin County, Alabama color photography (UTM 16, NAD 83).

(5) Note: Index Map (Map 1) follows:

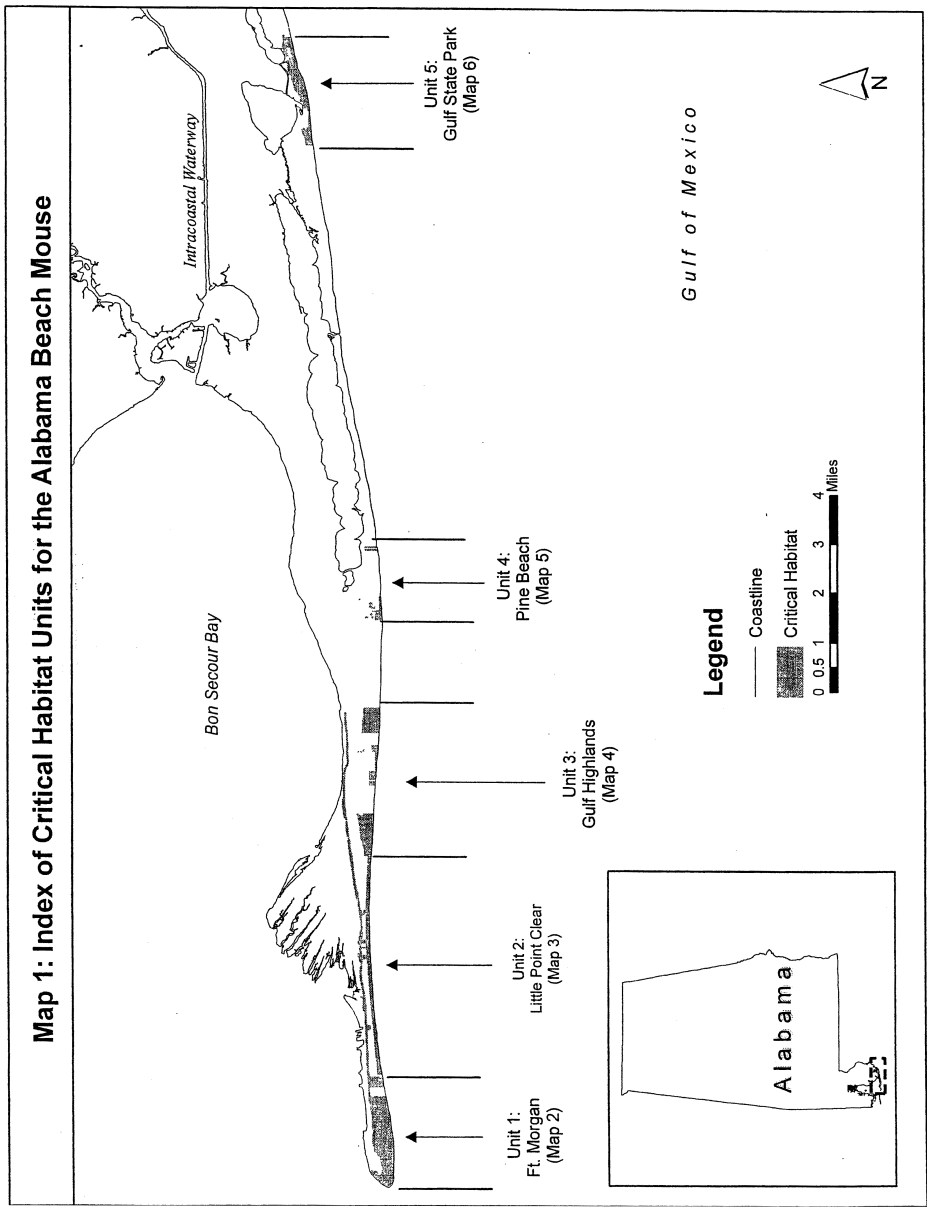

(6) Unit 1: Fort Morgan, Baldwin County, Alabama.

(i) *General Description:* Unit 1 consists of 446 ac (180 ha) at the extreme western tip of the Fort Morgan Peninsula in Baldwin County, Alabama. This unit encompasses essential features of Alabama beach mouse habitat within the boundary of the Fort Morgan State Historic Site and adjacent properties west of the Bay to Breakers development. The southern and western extents are the mean high water level (MHWL). The unit extends northward to either the seaward extent of maritime forest, developed features

associated with the Fort Morgan State Historic Site, or Ft. Morgan Parkway.

(ii) *Coordinates:* From the Fort Morgan and Saint Andrews Bay USGS 1:24,000 quadrangle maps, Alabama, land bounded by the following UTM 16 NAD 83 coordinates (E, N): 401473.62, 3344763.21; 401547.57, 3344692.62; 401513.96, 3344669.09; 01503.87, 3344514.47; 401369.42, 3344440.53; 401577.82, 3344356.49; 402008.06, 3344443.89; 402169.41, 3344622.04; 402525.70, 3344682.54; 403820.62, 3344782.93; 404628.95, 3344823.00; 404623.54, 3344330.64; 404288.09, 3344287.36; 403970.48, 3344745.87; 403970.48, 3344230.37; 403292.55, 3344087.17; 402583.77, 3343995.19; 401269.00, 3343995.19; 400971.42, 3344125.04; 400976.83, 3344206.20; 401301.47, 3344628.22; 404286.32, 3344756.22; 402854.33, 3344659.30; 402903.74, 3344669.55; 402929.27, 3344691.88; 403288.24, 3344682.82; 403627.98, 3344721.72; 403654.87, 3344714.12; 403590.33, 3344665.04; 403546.85, 3344641.30; 403501.91, 3344628.03; 403337.34, 3344622.77; 403056.19, 3344638.97

(iii) Note: Map of Unit 1, Fort Morgan (Map 2), follows:

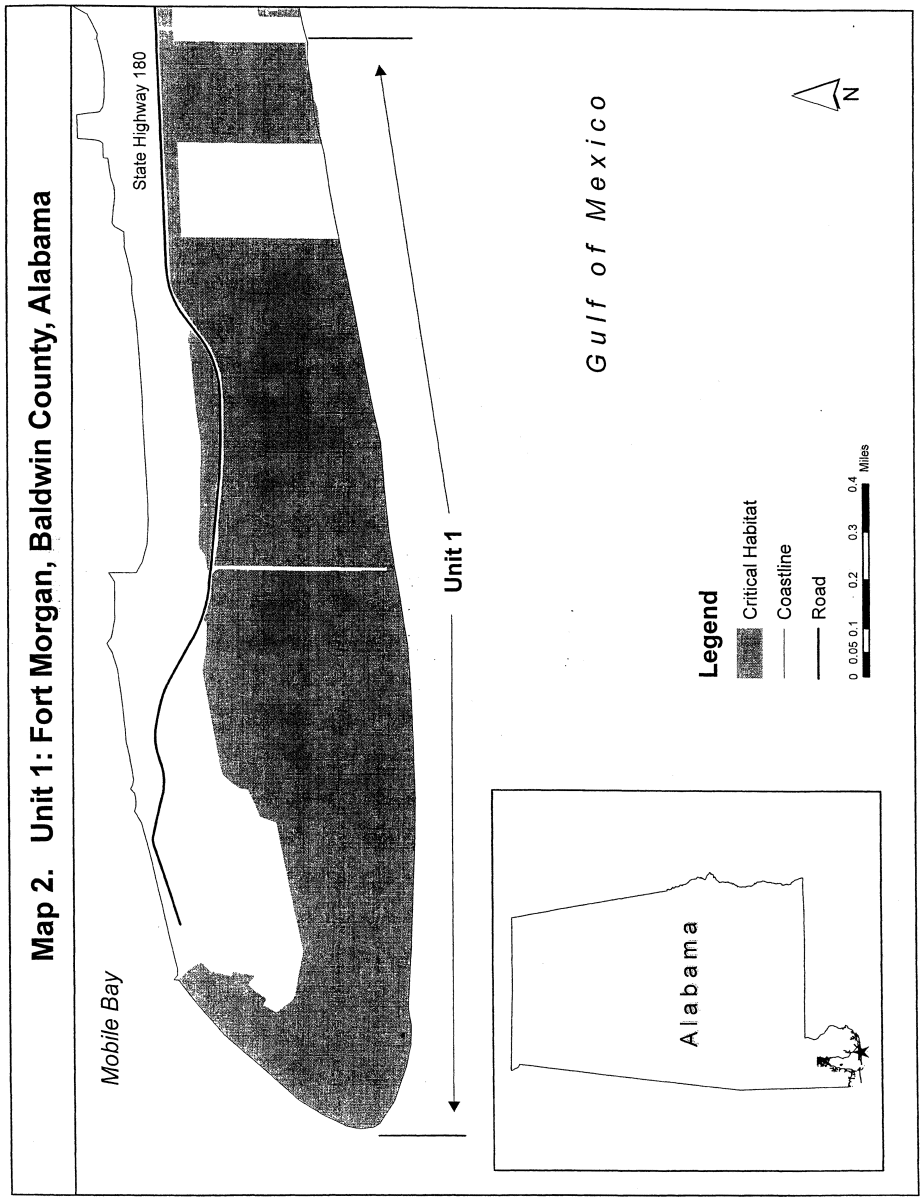

(7) Unit 2: Little Point Clear, Baldwin County, Alabama.

(i) *General Description:* Unit 2 consists of 268 ac (108 ha) on the Fort Morgan Peninsula in Baldwin County, Alabama. This unit encompasses essential features of Alabama beach mouse habitat north of the mean high water line (MHWL) and south of the Alabama Department of Environmental Management Coastal Construction Control Line (as defined in Alabama Administrative Code of Regulations 335–8–2–0.8) from the eastern property boundary of Bay to Breakers eastward to the western boundary of the Surfside

Shores subdivision. This unit also includes essential features of Alabama beach mouse habitat 160 ft south (except where otherwise noted) of the centerline of Fort Morgan Parkway, from the eastern boundary of Bay to Breakers east to the western boundary of the Surfside Shores subdivision, and associated areas as depicted on Map 3 in paragraph (7)(iii) of this entry and in the coordinates provided in paragraph (7)(ii) of this entry.

(ii) *Coordinates:* From the Saint Andrews Bay USGS 1:24,000 quadrangle map, Alabama, land bounded by the following UTM 16 NAD 83 coordinates (E, N), except those areas covered by incidental take permits shown in the maps: 408673.97, 3345088.73; 408690.96, 3345050.98; 408964.63, 3345069.85; 408992.95, 3345115.15; 409098.64, 3345124.59; 409260.96, 3345071.74; 409306.26, 3345047.20; 409421.39, 3345039.65; 409421.39, 3345018.89; 409839.57, 3345038.68; 410450.38, 3345133.36; 410638.20, 3345180.70; 411632.04, 3345331.96; 411819.06, 3345348.96; 411819.06, 3345276.71; 411455.65, 3345227.83; 411423.77, 3345234.20; 411115.62, 3345195.95; 410735.21, 3345138.57; 410735.21, 3345117.32; 410129.52, 3345030.18; 405929.15, 3344870.87; 406790.26, 3344915.69; 406790.26, 3344944.50; 406889.49, 3344986.11; 406915.10, 3344986.11; 406947.11, 3344973.31; 406972.72, 3344998.92; 406998.33, 3344960.50; 407039.95, 3344973.31; 407065.56, 3344950.90; 407148.55, 3344960.50; 407232.02, 3345008.52; 407238.42, 3345034.13; 407289.64, 3344954.10; 407918.85, 3345054.48; 408411.28, 3345026.14; 408414.83, 3345068.65; 408687.61, 3345125.34; 408723.04, 3345107.62; 406397.69, 3344654.51; 408502.15, 3344816.39; 408502.15, 3344974.12; 408369.32, 3344978.29; 408074.61, 3345003.18; 407842.17, 3344994.88; 407194.65, 3344878.65; 406327.13, 3344837.15; 406318.83, 3344720.92; 406181.85, 3344716.77; 406165.25, 3344837.15; 404625.30, 3344770.73; 408639.12, 3344982.42; 408850.81, 3345011.48; 408626.67, 3344828.84; 408904.77, 3345015.63; 409021.00, 3345003.18; 409033.45, 3344837.15; 410127.40, 3344881.42; 409942.50, 3345003.19; 409321.94, 3344964.94; 409122.17, 3344994.69; 409122.17, 3344839.55; 411303.93, 3344704.32; 410054.54, 3344754.13; 410029.64, 3344741.68; 409992.28, 3344745.83; 409963.23, 3344758.28; 408879.87, 3344720.92; 407157.29, 3344642.06; 406011.67, 3344509.23; 405044.53, 3344417.91; 404700.02, 3344343.20; 404624.32, 3344815.46; 404709.17, 3344488.16; 405203.36, 3344433.41; 405813.57, 3344509.70; 406027.79, 3344616.83; 406662.44, 3344675.99; 406677.12, 3344600.23; 407261.66, 3344729.73; 407664.18, 3344758.57; 407637.12, 3344658.32; 408856.44, 3344833.42; 408903.73, 3344832.33; 409944.78, 3344975.70; 409961.53, 3344931.31; 409960.68, 3344885.70; 409940.98, 3344852.55; 410474.83, 3344831.25; 411896.05, 3344778.56; 411897.06, 3344677.82; 411898.98, 3345357.59; 411899.47, 3345349.16; 411899.92, 3345333.36; 411898.69, 3345292.29

(iii) Note: Map of Unit 2, Little Point Clear (Map 3), follows:

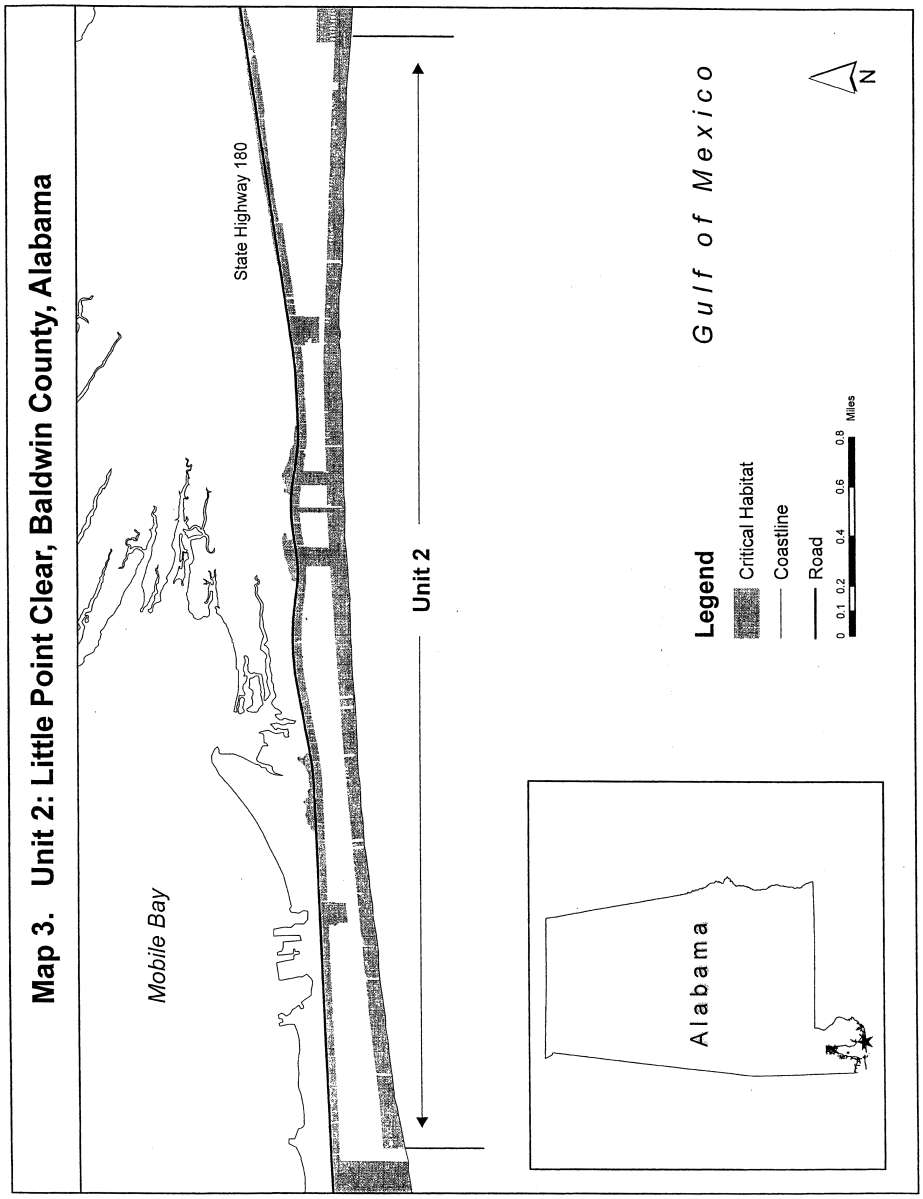

(8) Unit 3: Gulf Highlands, Baldwin County, Alabama.

(i) *General Description:* Unit 3 consists of 275 ac (111 ha) on the Fort Morgan Peninsula in Baldwin County, Alabama. This unit encompasses essential features of Alabama beach mouse habitat north of the mean high water line (MHWL) to the seaward extent of interdunal wetlands as depicted on Map 4 in paragraph (8)(iii) of this entry and in the coordinates in paragraph (8)(ii) of this entry. This unit also includes essential features of Alabama beach mouse habitat 160 ft south of

the centerline of Fort Morgan Parkway (except some areas to the north as noted in paragraphs (8)(ii) and (8)(iii) of this entry). Unit 3 is bounded to the west by the eastern property line of the Morgantown subdivision and to the east by the western property line of Martinique on the Gulf.

(ii) *Coordinates:* From the Pine Beach and Saint Andrews Bay USGS 1:24,000 quadrangle maps, Alabama, land bounded by the following UTM 16 NAD 83 coordinates (E, N), except those areas covered by incidental take permits shown in the maps:

(A) Surfside Shores—412122.39, 3344896.76; 412230.61, 3344952.19; 412407.44, 3344970.66; 412407.44, 3344997.06; 413286.34, 3345139.58; 413283.70, 3344598.52; 411897.20, 3344677.62; 411896.72, 3344778.70; 411901.40, 3344895.52; 412585.68, 3344637.82; 413286.36, 3345090.20; 413224.06, 3345080.28; 413224.52, 3344927.47; 413284.56, 3344937.39

(B) Gulf Highlands—414393.00, 3344536.62; 414393.00, 3344732.11; 414676.12, 3344736.60; 415529.98, 3344440.00; 414671.87, 3344524.00; 414736.29, 3344520.49; 414736.41, 3344546.27; 415324.89, 3344541.53; 415326.46, 3344653.21; 415533.04, 3344653.83; 415290.55, 3345011.54; 415327.74, 3345011.79; 415327.61, 3344980.39; 415290.42, 3344981.38; 415308.84, 3344940.80; 415327.02, 3344940.72; 415327.30, 3344910.13; 415308.70, 3344910.21; 415358.01, 3344940.99; 415376.61, 3344940.91; 415376.48, 3344910.33; 415357.88, 3344910.41; 415291.27, 3345081.38; 415309.04, 3345081.30; 415309.47, 3345085.02; 415291.28, 3345084.28; 415326.74, 3345051.69; 415326.74, 3345039.99; 415181.66, 3345041.16; 415184.00, 3345052.86; 415174.64, 3345051.69; 415174.64, 3345041.16; 414954.68, 3345042.33; 414954.68, 3344655.06; 414920.74, 3344656.23; 414920.74, 3344761.53; 414735.88, 3344762.70; 414735.88, 3344773.23; 414921.91, 3344772.06; 414921.91, 3344831.73; 414737.05, 3344832.90; 414737.05, 3344843.43; 414921.91, 3344842.26; 414923.08, 3344903.10; 414735.88, 3344903.10; 414735.88, 3344915.97; 414924.25, 3344913.63; 414921.91, 3344972.13; 414738.22, 3344974.47; 414738.22, 3344983.83; 414921.91, 3344982.66; 414923.08, 3345043.50; 414738.22, 3345043.50; 414738.22, 3345054.03; 414921.91, 3345054.03; 414921.91, 3345071.59; 414953.51, 3345073.93; 414953.51, 3345052.86; 414953.51, 3344876.19;

(C) Gulf Shores Plantation—414204.25, 3344552.35; 414204.25, 3344725.37; 414343.57, 3344754.58; 414341.32, 3344543.36

(D) Cabana Beach—415938.37, 3344420.63; 416333.53, 3344954.65; 416756.08, 3344395.60; 416750.70, 3344919.13; 415945.72, 3344968.29

(E) ROW—413472.87, 3345602.80; 413767.66, 3345609.58; 413781.21, 3345585.86; 414496.15, 3345582.47; 414760.44, 3345545.20; 414973.90, 3345460.49; 415278.85, 3345487.60; 416224.19, 3345470.66; 415654.96, 3345426.61; 414973.90, 3345402.89; 414533.42, 3345521.48; 413621.96, 3345538.42; 411899.45, 3345292.57; 411899.63, 3345333.23; 411898.97, 3345349.21; 411898.28, 3345357.92; 416599.61, 3345528.80; 416603.89, 3345480.95

(iii) Note: Map of Unit 3, Gulf Highlands (Map 4), follows:

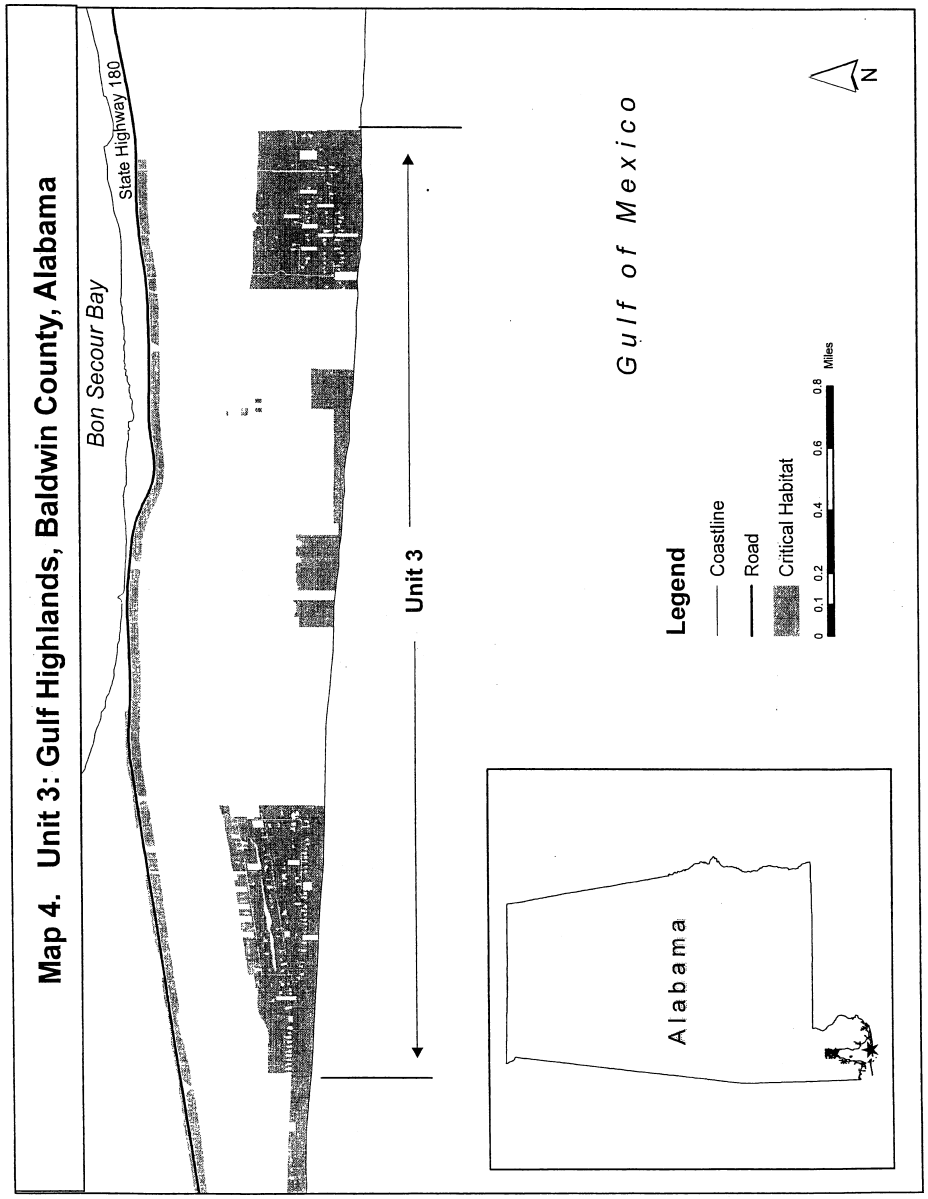

(9) Unit 4: Pine Beach, Baldwin County, Alabama.

(i) *General Description:* Unit 4 consists of 30 ac (12 ha) on 27 inholdings within the Perdue Unit of the Bon Secour National Wildlife Refuge as depicted on Map 5 in paragraph (9)(iii) of this entry and in the coordinates in paragraph (9)(ii) of this entry.

(ii) *Coordinates:* From the Pine Beach USGS 1:24,000 quadrangle map, Alabama, land bounded by the following UTM 16 NAD 83 coordinates (E, N), except those areas covered by incidental take permits shown on the

map in paragraph (9)(iii) of this entry: 419890.08, 3344529.29; 419946.90, 3344389.62; 420406.15, 3344394.35; 420401.42, 3344342.27; 419587.07, 3344320.96; 419589.44, 3344384.88; 419658.09, 3344384.88; 419655.72, 3344503.25; 419636.78, 3344503.25; 419639.15, 3344534.02; 419783.19, 3344531.65; 419783.55, 3344384.88; 419803.49, 3344384.88; 421930.69, 3344448.80; 421895.18, 3344446.43; 422030.12, 3344465.37; 419842.74, 3344635.81; 419797.76, 3344640.55; 419688.86, 3344841.77; 419740.94, 3344841.77; 419688.86, 3344645.28; 419743.31, 3344642.92; 419740.94, 3344593.20; 419688.86, 3344595.57; 420294.50, 3345060.66; 420306.84, 3345060.44; 420306.62, 3345022.12; 420294.28, 3345022.34; 420148.12, 3344725.77; 420190.73, 3344725.77; 420188.36, 3344633.45; 420150.49, 3344633.45; 420046.32, 3344728.14; 420098.40, 3344728.14; 420098.40, 3344635.81; 420046.32, 3344635.81; 420046.32, 3344567.16; 420058.16, 3344567.16; 420058.16, 3344545.86; 420003.71, 3344545.86; 420003.71, 3344638.18; 419906.65, 3344638.18; 419927.96, 3344638.18; 419927.96, 3344545.86; 419906.65, 3344548.22; 419690.90, 3344778.02; 419740.44, 3344772.85; 419801.19, 3344677.57; 419842.01, 3344675.40; 421902.16, 3344854.73; 421932.71, 3344858.24; 421999.30, 3344843.90; 422029.66, 3344830.25; 421996.44, 3344462.00

(iii) Note: Map of Unit 4, Pine Beach (Map 5), follows:

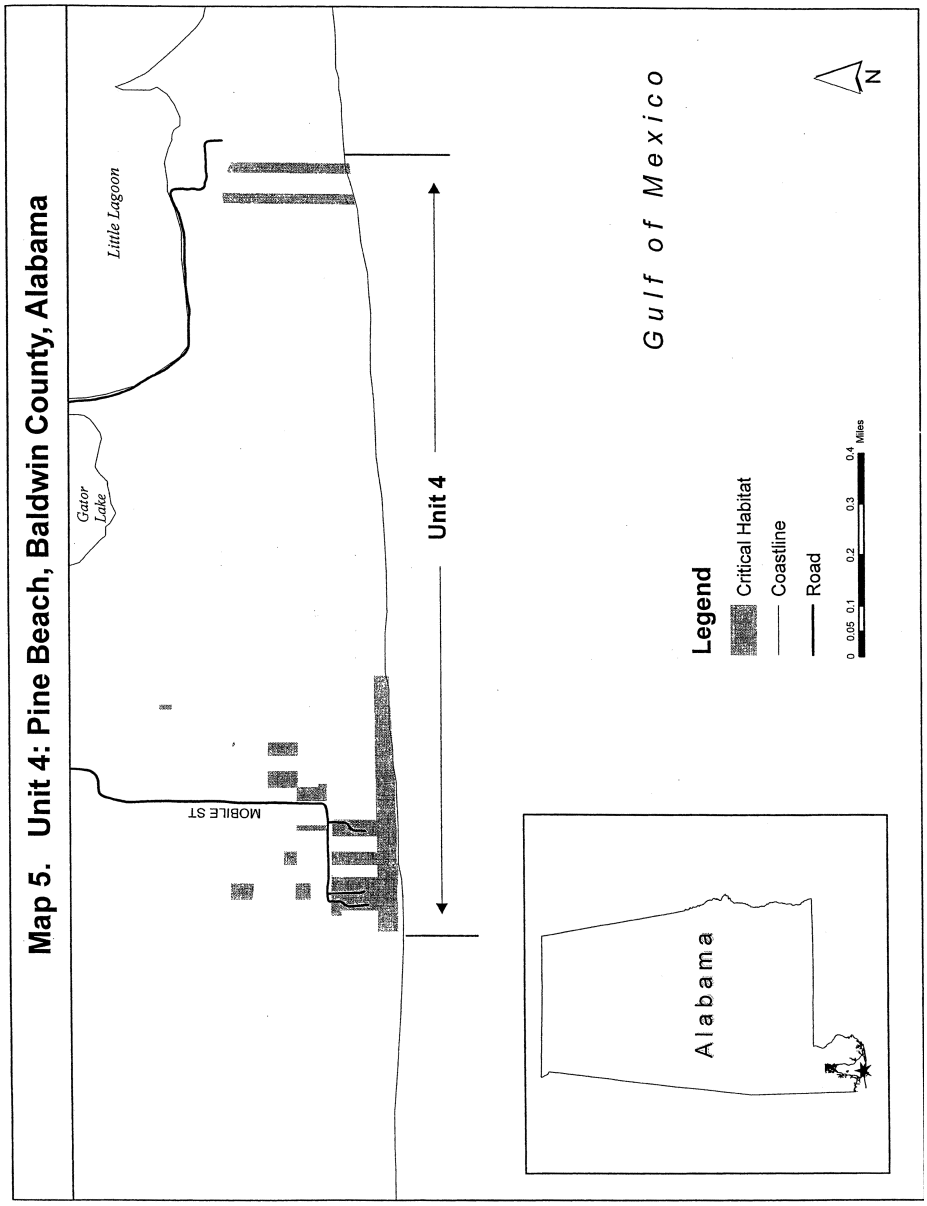

(10) Unit 5: Gulf State Park, Baldwin County, Alabama.

(i) *General Description:* Unit 5 consists of 192 ac (78 ha) in Gulf State Park east of the City of Gulf Shores in Baldwin County, Alabama. This unit encompasses essential features of Alabama beach mouse habitat north of the mean high water line (MHWL) to the seaward extent of either coastal wetlands, maritime forest, or Alabama beach mouse habitat managed under the 2004 Gulf State Park habitat conservation plan. Exact boundaries are depicted on Map 6 in paragraph (10)(iii) of

this entry and in the coordinates in paragraph (10)(ii) of this entry.

(ii) *Coordinates:* From the Gulf Shores USGS 1:24,000 quadrangle map, Alabama, land bounded by the following UTM 16 NAD 83 coordinates (E, N), except those areas identified as developable in the current incidental take permit for the Alabama Department of Conservation and Natural Resources: 438247.09, 3347462.61; 438384.26, 3347485.47; 438504.29, 3347456.89; 438738.63, 3347479.75; 438738.63, 3347411.17; 438681.48, 3347405.45; 438675.76, 3347193.97; 437681.24, 3346988.21; 436938.21, 3346702.43; 436349.50, 3346599.55; 435377.85, 3346548.11; 435160.66, 3346490.95; 435166.37, 3346736.72; 435606.47, 3346856.75; 436572.41, 3346828.17; 36572.41, 3346913.91; 436881.06, 3347033.94; 436909.64, 3347068.23; 437612.66, 3347325.43; 437818.42, 3347319.72; 437829.85, 3347251.13; 438035.61, 3347308.29; 438041.33, 3347394.02; 435699.17, 3346883.42; 435754.39, 3346634.94; 435940.75, 3346652.19; 436154.72, 3346638.39; 436368.69, 3346683.25; 436368.69, 3346790.24

(iii) Note: Map of Unit 5, Gulf State Park (Map 6), follows:

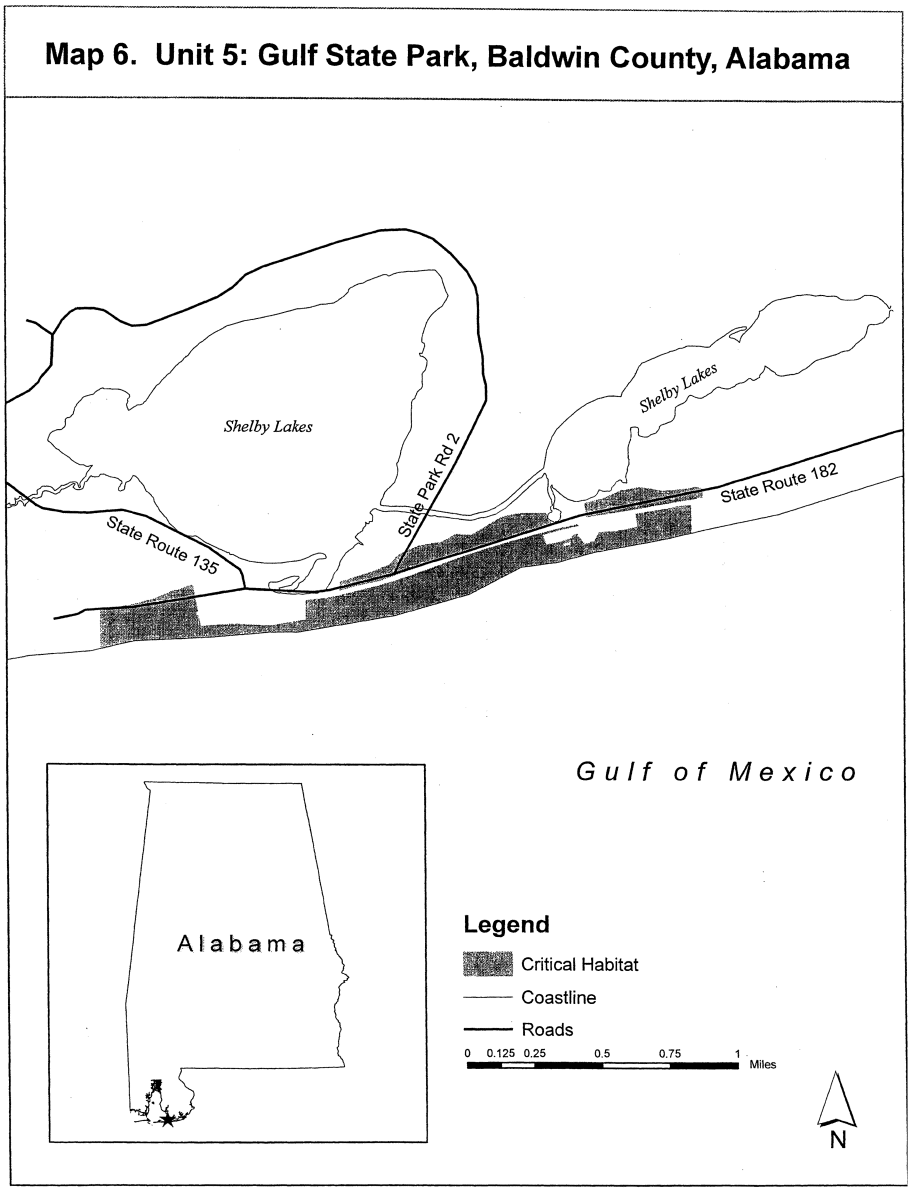

CHOCTAWHATCEE BEACH MOUSE (*Peromyscus polionotus allophrys*)

(1) Critical habitat units are depicted for Okaloosa, Walton, and Bay Counties, Florida, on the maps below.

(2) The primary constituent elements of critical habitat for the Choctawhatchee beach mouse are the habitat components that provide:

(i) A contiguous mosaic of primary, secondary, and scrub vegetation and dune structure, with a balanced level of competition and predation and few or no competitive or predaceous nonnative species present, that

collectively provide foraging opportunities, cover, and burrow sites;

(ii) Primary and secondary dunes, generally dominated by sea oats (*Uniola paniculata*), that despite occasional temporary impacts and reconfiguration from tropical storms and hurricanes, provide abundant food resources, burrow sites, and protection from predators;

(iii) Scrub dunes, generally dominated by scrub oaks (*Quercus* spp.), that provide food resources and burrow sites, and provide elevated refugia during and after intense flooding due to rainfall and/or hurricane-induced storm surge;

(iv) Functional, unobstructed habitat connections that facilitate genetic exchange, dispersal, natural exploratory movements, and re-colonization of locally extirpated areas; and

(v) A natural light regime within the coastal dune ecosystem, compatible with the nocturnal activity of beach mice, necessary for normal behavior, growth, and viability of all life stages.

(3) Critical habitat does not include man-made structures existing on the effective date of this rule and not containing one or more of the primary constituent elements, such as buildings, aqueducts, airports, driveways, and roads, and the land on which such structures are located.

(4) *Critical Habitat Map Units.* Data layers defining map units were created by delineating habitats that contained one or more of the primary constituent elements defined in paragraph (2) of this entry over 1999 and 2004 digital ortho photography at a scale of at least 1:4000.

(5) Note: Map 1, Index Map of Critical Habitat Units for the Choctawhatchee beach mouse, follows:

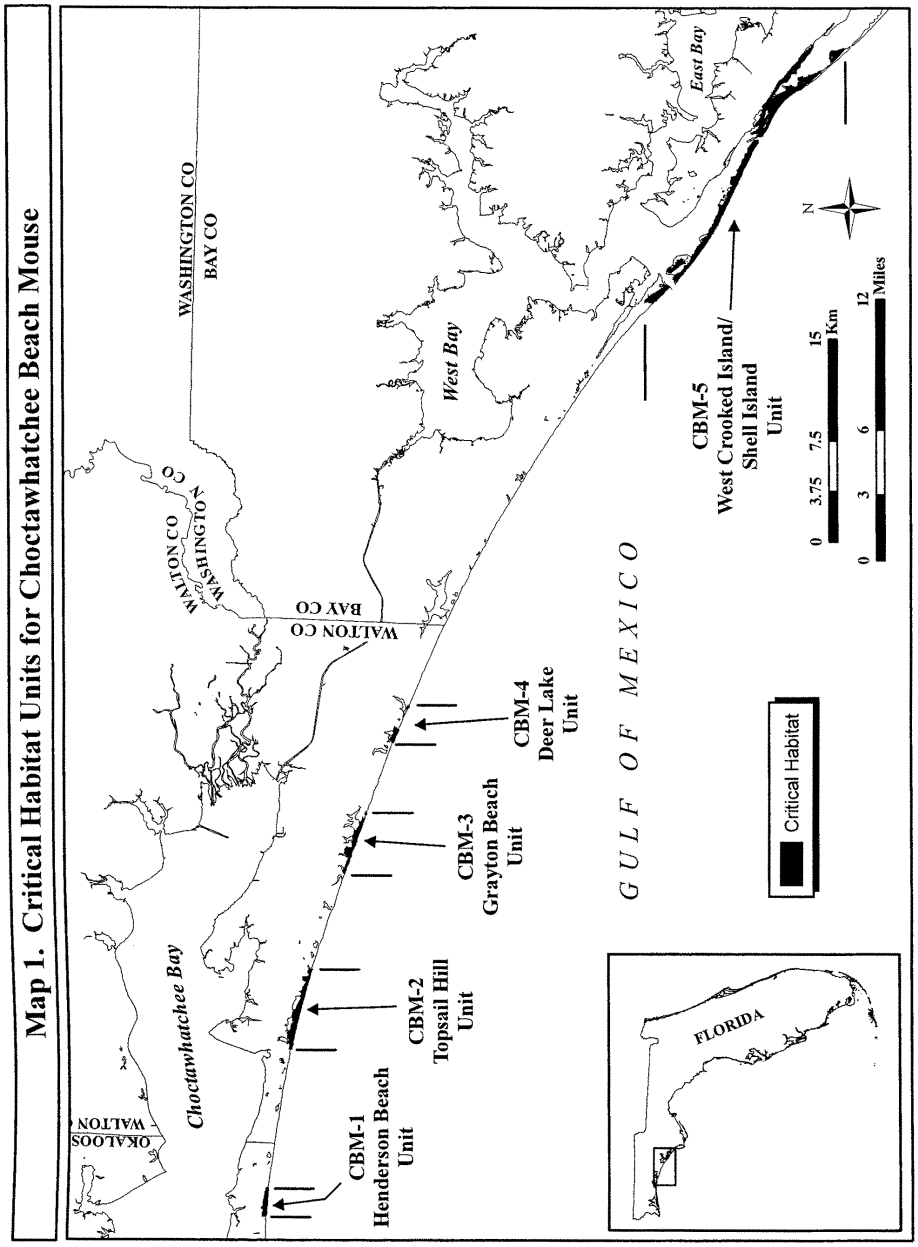

(6) CBM—Unit 1: Henderson Beach Unit, Okaloosa County, Florida.

(i) *General Description:* This unit encompasses essential features of beach mouse habitat within the boundary of Henderson Beach State Park from 0.5 mi (0.8 km) east of the intersection of Highway 98 and Scenic Highway 98 to 0.25 mi (0.4 km) west of Matthew Boulevard and the area from the mean

high water level (MHWL) north to the seaward extent of the maritime forest.

(ii) *Coordinates:* From USGS 1:24,000 quadrangle map Destin, Florida, land bounded by the following UTM 16 NAD 83 coordinates (E, N): 553127.73, 3361659.70; 553118.25, 3361738.27; 553113.59, 3361734.19; 553108.89, 3361731.30; 553107.43, 3361726.11; 553109.17, 3361720.21; 553113.27, 3361714.76; 553117.31, 3361712.08; 553120.24, 3361706.21; 553125.11, 3361701.97; 553129.54, 3361699.70; 553134.76, 3361697.45; 553141.19, 3361694.44; 553145.30, 3361688.99; 553149.37, 3361685.13; 553154.57, 3361683.67; 553157.20, 3361689.68; 553160.70, 3361692.54; 553166.37, 3361688.32; 553172.09, 3361682.12; 553173.43, 3361676.21; 553168.76, 3361672.13; 553163.31, 3361667.63; 553160.25, 3361662.80; 553153.21, 3361658.26; 553149.32, 3361655.00; 553151.10, 3361647.11; 553152.37, 3361643.97; 553151.71, 3361638.80; 553151.79, 3361635.24; 553155.06, 3361631.75; 553159.13, 3361627.89; 553161.59, 3361624.78; 553162.10, 3361620.03; 553159.37, 3361617.98; 553153.02, 3361617.83; 553145.50, 3361616.85; 553143.50, 3361617.19; 553138.78, 3361615.49; 553134.39, 3361616.18; 553126.77, 3361619.16; 553115.13, 3361623.63; 553107.05, 3361629.38; 553102.11, 3361636.39; 553099.86, 3361647.04; 553098.42, 3361656.91; 553098.17, 3361666.82; 553094.35, 3361692.88; 553091.71, 3361703.13; 553082.59, 3361718.36; 553082.04, 3361724.69; 553082.21, 3361733.81; 553087.65, 3361738.70; 553102.32, 3361739.86; 553118.25, 3361738.27; 553049.41, 3361533.76; 553017.61, 3361459.57; 553019.48, 3361499.16; 553019.48, 3361499.20; 553025.28, 3361498.13; 553030.65, 3361489.93; 553037.96, 3361483.38; 553046.44, 3361477.64; 553054.50, 3361473.08; 553063.45, 3361469.29; 553063.28, 3361457.75; 553017.61, 3361459.57; 553019.80, 3361505.86; 553023.58, 3361585.86; 553027.92, 3361582.42; 553029.07, 3361569.57; 553036.30, 3361566.58; 553034.25, 3361536.80; 553031.17, 3361516.90; 553025.80, 3361509.24; 553023.50, 3361505.61; 553019.80, 3361505.86; 553033.70, 3361499.32; 553038.20, 3361521.83; 553041.16, 3361562.74; 553040.97, 3361569.87; 553034.97, 3361572.10; 553033.94, 3361581.59; 553040.67, 3361581.15; 553053.05, 3361578.68; 553057.69, 3361583.55; 553059.88, 3361585.95; 553065.12, 3361585.75; 553063.92, 3361502.29; 553056.15, 3361502.85; 553054.68, 3361498.06; 553057.67, 3361489.41; 553052.92, 3361488.90; 553045.02, 3361487.12; 553039.81, 3361488.97; 553033.70, 3361499.32; 553047.11, 3361482.81; 553063.63, 3361481.97; 553063.53, 3361475.26; 553047.11, 3361482.81; 553532.22, 3361485.97; 552500.53, 3361413.61; 552500.59, 3361443.35; 552503.32, 3361525.63; 552507.28, 3361622.45; 552507.33, 3361636.56; 552512.49, 3361636.69; 552516.50, 3361635.21; 552522.60, 3361629.41; 552528.64, 3361625.99; 552537.40, 3361625.41; 552545.28, 3361627.99; 552548.97, 3361623.32; 552555.01, 3361620.30; 552557.74, 3361622.35; 552558.76, 3361629.11; 552565.31, 3361637.60; 552566.76, 3361643.18; 552568.58, 3361649.57; 552566.04, 3361656.25; 552569.50, 3361660.69; 552577.51, 3361658.12; 552581.14, 3361655.83; 552579.76, 3361647.47; 552582.81, 3361636.45; 552584.24, 3361626.97; 552589.56, 3361620.76; 552592.46, 3361616.07; 552587.80, 3361611.59; 552586.38, 3361604.82; 552589.40, 3361594.98; 552597.48, 3361589.63; 552602.17, 3361592.92; 552600.85, 3361598.04; 552602.36, 3361601.25; 552609.15, 3361599.83; 552613.84, 3361602.72; 552613.31, 3361608.26; 552615.21, 3361611.87; 552624.24, 3361616.06; 552630.86, 3361621.38; 552635.09, 3361627.03; 552635.79, 3361631.01; 552629.37, 3361633.63; 552624.34, 3361627.96; 552622.12, 3361621.56; 552613.45, 3361618.57; 552600.74, 3361618.65; 552594.28, 3361622.85; 552602.10, 3361627.80; 552602.41, 3361631.38; 552602.30, 3361635.74; 552602.51, 3361643.27; 552613.50, 3361648.70; 552621.33, 3361653.25; 552627.31, 3361652.61; 552636.77, 3361655.62; 552644.73, 3361655.02; 552651.24, 3361648.84; 552657.78, 3361641.47; 552662.41, 3361630.88; 552664.21, 3361622.20; 552668.58, 3361622.31; 552674.91, 3361623.65; 552676.66, 3361616.96; 552683.44, 3361615.94; 552686.08, 3361621.55; 552684.36, 3361627.06; 552689.00, 3361631.93; 552690.46, 3361637.12; 552695.91, 3361641.62; 552701.04, 3361643.33; 552712.66, 3361639.25; 552720.65, 3361637.47; 552727.45, 3361635.65; 552734.28, 3361632.65; 552740.32, 3361629.23; 552740.87, 3361622.90; 552740.98, 3361618.55; 552741.10, 3361613.79; 552749.16, 3361609.23; 552761.48, 3361609.14; 552768.93, 3361612.89; 552771.17, 3361618.89; 552774.22, 3361624.12; 552779.79, 3361623.47; 552785.51, 3361617.27; 552788.42, 3361612.19; 552785.75, 3361607.36; 552787.13, 3361599.86; 552797.53, 3361596.95; 552805.88, 3361596.76; 552814.65, 3361595.79; 552816.92, 3361600.20; 552819.69, 3361600.67; 552825.36, 3361596.45; 552829.05, 3361591.78; 552836.25, 3361589.58; 552838.55, 3361593.21; 552841.65, 3361596.45; 552846.25, 3361602.91; 552850.84, 3361610.16; 552855.56, 3361612.26; 552857.82, 3361617.07; 552861.26, 3361622.70; 552856.21, 3361634.08; 552854.09, 3361639.57; 552861.51, 3361644.51; 552871.09, 3361642.77; 552874.73, 3361640.08; 552877.61, 3361636.19; 552878.93, 3361631.07; 552881.02, 3361626.76; 552881.13, 3361622.40; 552885.94, 3361620.54; 552882.51, 3361614.90; 552876.68, 3361609.61; 552877.27, 3361601.69; 552881.38, 3361596.24; 552882.74, 3361589.54; 552889.58, 3361586.14; 552896.31, 3361587.10; 552901.49, 3361586.43; 552900.19, 3361590.76; 552903.26, 3361595.20; 552907.01, 3361588.16; 552911.35, 3361589.06; 552905.48, 3361601.60; 552902.90, 3361609.46; 552907.26, 3361609.96; 552915.60, 3361610.17; 552918.02, 3361608.64; 552915.74, 3361604.62; 552917.00, 3361601.88; 552921.70, 3361604.38; 552922.86, 3361605.59; 552926.04, 3361605.67; 552926.72, 3361610.45; 552929.36, 3361616.06; 552932.57, 3361614.55; 552929.53, 3361609.33; 552929.69, 3361602.59; 552935.41, 3361596.39; 552935.60, 3361588.47; 552936.57, 3361581.35; 552937.89, 3361576.23; 552947.39, 3361577.66; 552954.87, 3361580.62; 552961.72, 3361576.82; 552966.18, 3361572.97; 552971.85, 3361568.75; 552980.65, 3361566.19; 552981.71, 3361571.76; 552978.79, 3361577.24; 552982.25, 3361581.69; 552988.27, 3361579.46; 552991.72, 3361584.30; 552989.64, 3361588.21;

552985.25, 3361588.90; 552978.49, 3361589.13; 553262.54, 3361437.63; 553266.70, 3361471.18;
552981.55, 3361593.96; 552986.65, 3361596.86; 553267.64, 3361513.62; 553264.80, 3361531.79;
552982.51, 3361603.50; 552977.68, 3361606.15; 553260.05, 3361547.13; 553243.21, 3361568.31;
552969.26, 3361609.12; 552969.94, 3361613.89; 553257.49, 3361585.31; 553264.26, 3361584.69;
552978.99, 3361617.29; 552987.72, 3361617.50; 553269.09, 3361582.03; 553270.02, 3361576.50;
552997.64, 3361618.14; 553001.68, 3361615.47; 553264.96, 3361572.41; 553263.51, 3361566.83;
552999.84, 3361609.48; 553002.35, 3361604.38; 553268.03, 3361560.60; 553271.01, 3361552.74;
553007.32, 3361596.18; 553013.38, 3361591.87; 553275.46, 3361549.28; 553282.15, 3361551.83;
553020.63, 3361588.19; 553023.58, 3361585.86; 553284.89, 3361553.48; 553292.46, 3361552.88;
553019.80, 3361505.86; 553014.29, 3361505.71; 553298.89, 3361549.86; 553301.38, 3361545.56;
553014.34, 3361499.90; 553019.48, 3361499.20; 553303.96, 3361537.70; 553311.45, 3361539.87;
553017.61, 3361459.57; 553063.28, 3361457.75; 553314.47, 3361546.28; 553322.30, 3361550.84;
553063.74, 3361490.00; 553066.60, 3361494.56; 553330.54, 3361555.00; 553336.17, 3361552.37;
553063.92, 3361502.29; 553065.12, 3361585.75; 553336.74, 3361545.64; 553328.51, 3361541.08;
553059.88, 3361585.95; 553062.73, 3361588.83; 553318.29, 3361536.47; 553316.43, 3361531.27;
553069.21, 3361583.83; 553082.40, 3361580.59; 553323.68, 3361527.48; 553330.87, 3361525.68;
553087.15, 3361581.11; 553095.90, 3361580.93; 553337.32, 3361521.87; 553347.05, 3361514.19;
553101.89, 3361579.49; 553102.96, 3361584.67; 553351.77, 3361515.89; 553348.49, 3361520.17;
553103.16, 3361592.60; 553099.11, 3361595.67; 553347.57, 3361525.30; 553348.27, 3361528.88;
553094.25, 3361599.52; 553094.50, 3361605.47; 553355.00, 3361529.84; 553366.14, 3361529.32;
553097.90, 3361607.75; 553093.11, 3361613.36; 553372.62, 3361524.33; 553377.52, 3361518.90;
553089.76, 3361620.42; 553085.54, 3361630.22; 553382.96, 3361523.79; 553391.59, 3361528.37;
553082.47, 3361642.04; 553082.01, 3361660.26; 553402.22, 3361532.20; 553417.00, 3361528.99;
553082.50, 3361672.56; 553079.21, 3361677.24; 553425.09, 3361523.25; 553435.45, 3361521.92;
553075.43, 3361685.47; 553071.19, 3361696.07; 553441.70, 3361526.43; 553435.68, 3361528.66;
553066.92, 3361708.25; 553064.70, 3361717.71; 553428.85, 3361532.06; 553422.80, 3361535.48;
553067.92, 3361715.81; 553074.34, 3361713.59; 553414.36, 3361539.63; 553405.15, 3361542.58;
553078.03, 3361708.92; 553084.82, 3361691.25; 553395.10, 3361547.08; 553386.67, 3361550.44;
553087.86, 3361681.02; 553088.49, 3361671.52; 553379.35, 3361557.40; 553373.64, 3361563.60;
553089.59, 3361659.26; 553089.92, 3361645.79; 553368.74, 3361568.63; 553364.57, 3361576.85;
553091.08, 3361631.15; 553096.99, 3361617.03; 553359.30, 3361581.09; 553351.65, 3361585.26;
553103.79, 3361607.47; 553105.41, 3361605.66; 553345.32, 3361583.91; 553337.07, 3361580.14;
553114.91, 3361599.23; 553124.56, 3361594.71; 553330.29, 3361581.16; 553328.20, 3361585.47;
553142.98, 3361588.83; 553155.42, 3361583.98; 553337.65, 3361588.88; 553345.53, 3361591.45;
553163.41, 3361582.20; 553168.25, 3361579.14; 553349.40, 3361595.90; 553348.05, 3361602.21;
553172.36, 3361573.70; 553176.83, 3361569.45; 553348.26, 3361609.75; 553348.06, 3361617.67;
553185.24, 3361566.88; 553197.62, 3361564.41; 553353.29, 3361615.03; 553356.65, 3361607.58;
553207.57, 3361563.47; 553212.29, 3361565.56; 553364.36, 3361601.43; 553375.88, 3361601.32;
553217.40, 3361567.67; 553223.75, 3361567.83; 553377.21, 3361595.80; 553381.29, 3361591.54;
553230.56, 3361565.62; 553236.63, 3361561.01; 553384.41, 3361593.60; 553382.72, 3361597.92;
553247.21, 3361552.36; 553254.33, 3361537.48; 553384.97, 3361603.13; 553391.25, 3361606.45;
553257.97, 3361518.93; 553259.32, 3361496.77; 553390.35, 3361610.39; 553395.82, 3361614.10;
553257.56, 3361471.35; 553256.14, 3361448.72; 553396.46, 3361620.45; 553397.54, 3361624.84;
553254.50, 3361443.33; 553247.28, 3361436.27; 553405.46, 3361626.23; 553411.38, 3361627.56;
553203.58, 3361437.12; 553203.09, 3361456.93; 553421.03, 3361623.04; 553428.57, 3361623.23;
553190.75, 3361457.81; 553189.25, 3361438.35; 553436.49, 3361624.22; 553444.16, 3361619.65;
553019.01, 3361446.44; 553016.92, 3361450.75; 553449.06, 3361614.22; 553454.24, 3361613.56;
553012.49, 3361453.02; 553011.82, 3361464.10; 553454.89, 3361619.52; 553458.04, 3361620.39;
553009.61, 3361473.16; 553000.69, 3361480.47; 553462.41, 3361620.50; 553466.35, 3361621.78;
552994.64, 3361483.89; 552994.89, 3361489.84; 553470.42, 3361617.92; 553473.15, 3361619.97;
552951.17, 3361490.75; 552870.83, 3361494.31; 553475.85, 3361623.21; 553472.99, 3361626.31;
552783.37, 3361496.52; 552720.90, 3361500.13; 553470.92, 3361629.82; 553473.63, 3361632.67;
552642.90, 3361505.73; 552597.62, 3361505.01; 553481.59, 3361632.07; 553486.40, 3361630.60;
552584.24, 3361499.93; 552577.28, 3361476.37; 553490.05, 3361627.52; 553495.59, 3361628.45;
552585.82, 3361468.25; 552658.66, 3361462.91; 553495.88, 3361632.42; 553503.40, 3361633.80;
552663.37, 3361465.01; 552666.76, 3361472.63; 553512.25, 3361629.26; 553517.17, 3361623.04;
552670.14, 3361464.39; 552691.51, 3361467.69; 553524.45, 3361618.06; 553530.89, 3361614.66;
552695.61, 3361462.64; 552722.58, 3361464.49; 553534.91, 3361612.77; 553538.19, 3361608.49;
552727.04, 3361461.03; 552733.05, 3361458.80; 553543.48, 3361603.47; 553549.95, 3361598.87;
552783.15, 3361457.27; 552888.55, 3361452.34; 553562.37, 3361594.82; 553563.86, 3361598.82;
552898.89, 3361452.19; 552911.46, 3361457.66; 553562.55, 3361603.54; 553556.81, 3361610.93;
552929.77, 3361456.52; 552932.46, 3361460.16; 553557.48, 3361615.71; 553560.69, 3361614.60;
552937.28, 3361457.90; 552939.40, 3361452.40; 553567.17, 3361609.60; 553570.27, 3361612.85;
552954.89, 3361452.78; 552958.90, 3361451.30; 553572.59, 3361615.29; 553581.37, 3361613.52;
552966.07, 3361448.44; 552995.16, 3361447.04; 553585.85, 3361609.27; 553594.20, 3361609.08;
553007.18, 3361442.97; 553015.67, 3361436.84; 553606.16, 3361607.40; 553616.15, 3361604.87;
553247.10, 3361428.68; 553254.19, 3361430.84; 553623.77, 3361601.88; 553634.13, 3361600.95;

553645.29, 3361599.24; 553654.12, 3361595.89; 554217.75, 3361504.76; 554229.63, 3361506.24;
553664.18, 3361590.59; 553671.97, 3361580.88; 554245.57, 3361504.26; 554256.74, 3361502.16;
553672.14, 3361574.14; 553670.34, 3361566.56; 554266.82, 3361496.46; 554271.32, 3361491.02;
553668.17, 3361557.79; 553669.14, 3361550.68; 554277.01, 3361486.01; 554281.89, 3361481.37;
553676.80, 3361546.11; 553678.16, 3361539.40; 554282.07, 3361474.24; 554285.73, 3361470.76;
553685.70, 3361539.99; 553692.86, 3361539.37; 554285.87, 3361465.22; 554284.49, 3361456.86;
553696.21, 3361532.71; 553702.10, 3361535.24; 554290.86, 3361456.22; 554297.71, 3361452.43;
553701.18, 3361540.37; 553697.79, 3361549.01; 554305.23, 3361453.41; 554305.11, 3361458.16;
553699.24, 3361554.59; 553702.34, 3361557.84; 554303.40, 3361463.27; 554298.93, 3361467.12;
553707.88, 3361558.77; 553712.16, 3361562.44; 554294.08, 3361470.57; 554297.97, 3361473.84;
553713.97, 3361569.23; 553710.67, 3361574.30; 554306.69, 3361474.85; 554319.41, 3361474.37;
553712.51, 3361580.29; 553719.20, 3361582.83; 554326.97, 3361473.76; 554333.08, 3361467.97;
553727.54, 3361583.04; 553732.05, 3361577.21; 554336.80, 3361462.11; 554337.78, 3361454.61;
553736.88, 3361574.55; 553745.67, 3361572.78; 554336.75, 3361447.84; 554337.28, 3361442.70;
553748.15, 3361568.88; 553747.11, 3361562.91; 554341.77, 3361437.66; 554347.41, 3361434.63;
553751.54, 3361560.24; 553759.91, 3361559.26; 554350.95, 3361436.30; 554350.38, 3361443.02;
553769.89, 3361557.13; 553772.23, 3361559.17; 554355.44, 3361447.51; 554357.67, 3361453.51;
553775.36, 3361560.83; 553781.32, 3361560.98; 554364.76, 3361456.06; 554373.52, 3361455.09;
553783.79, 3361557.47; 553787.10, 3361552.00; 554378.77, 3361451.65; 554381.68, 3361446.57;
553792.01, 3361546.58; 553794.06, 3361543.85; 554389.24, 3361445.97; 554397.11, 3361449.33;
553791.39, 3361539.43; 553792.79, 3361531.14; 554399.64, 3361443.45; 554398.17, 3361438.26;
553798.77, 3361530.09; 553803.03, 3361534.56; 554395.13, 3361433.03; 554394.86, 3361427.87;
553803.31, 3361539.32; 553808.78, 3361543.03; 554399.31, 3361424.41; 554407.71, 3361422.24;
553817.89, 3361544.04; 553824.16, 3361547.77; 554414.03, 3361423.59; 554416.64, 3361430.79;
553832.87, 3361548.77; 553843.23, 3361547.84; 554422.15, 3361432.51; 554429.33, 3361431.50;
553849.70, 3361543.24; 553852.20, 3361538.55; 554432.63, 3361426.42; 554431.59, 3361420.45;
553850.30, 3361534.93; 553854.38, 3361530.67; 554436.90, 3361414.64; 554445.76, 3361409.70;
553863.49, 3361531.69; 553867.58, 3361527.04; 554448.06, 3361413.33; 554447.82, 3361422.83;
553872.45, 3361522.80; 553876.72, 3361526.86; 554448.04, 3361429.98; 554453.19, 3361430.50;
553878.92, 3361534.45; 553879.99, 3361539.23; 554458.10, 3361425.07; 554462.98, 3361420.43;
553889.93, 3361539.08; 553898.64, 3361540.09; 554471.75, 3361419.07; 554478.17, 3361416.45;
553911.45, 3361536.05; 553919.73, 3361538.63; 554483.07, 3361411.42; 554494.66, 3361408.53;
553924.88, 3361539.55; 553934.82, 3361539.00; 554501.80, 3361409.10; 554501.68, 3361413.86;
553941.23, 3361536.78; 553948.89, 3361532.21; 554501.18, 3361417.81; 554506.34, 3361417.94;
553951.74, 3361529.51; 553957.69, 3361530.05; 554510.68, 3361419.23; 554513.33, 3361424.45;
553961.28, 3361529.35; 553963.36, 3361525.83; 554508.87, 3361428.31; 554502.98, 3361425.39;
553968.98, 3361523.20; 553971.83, 3361520.49; 554498.31, 3361421.31; 554490.31, 3361423.88;
553976.63, 3361519.02; 553983.07, 3361516.01; 554483.46, 3361427.68; 554482.86, 3361435.59;
553987.10, 3361513.34; 553989.93, 3361511.42; 554491.62, 3361435.02; 554500.03, 3361432.45;
553992.39, 3361508.31; 553992.52, 3361503.16; 554501.88, 3361437.65; 554510.22, 3361437.85;
553998.61, 3361497.76; 554005.35, 3361498.72; 554517.04, 3361435.25; 554522.62, 3361434.59;
554014.49, 3361498.55; 554020.03, 3361499.48; 554519.57, 3361429.36; 554519.30, 3361424.20;
554028.85, 3361496.13; 554030.58, 3361490.63; 554527.27, 3361423.21; 554533.15, 3361426.53;
554034.97, 3361489.54; 554037.09, 3361484.05; 554542.67, 3361427.16; 554550.24, 3361426.16;
554038.42, 3361478.53; 554043.29, 3361474.69; 554556.31, 3361421.55; 554563.85, 3361422.13;
554051.60, 3361475.68; 554057.53, 3361477.02; 554563.91, 3361403.50; 554559.96, 3361386.76;
554064.32, 3361475.60; 554066.20, 3361480.01; 554521.00, 3361387.78; 554512.96, 3361391.54;
554071.74, 3361480.94; 554078.06, 3361482.28; 554504.44, 3361398.47; 554491.63, 3361402.51;
554077.93, 3361487.43; 554074.26, 3361491.31; 554482.51, 3361401.89; 554475.83, 3361398.95;
554073.74, 3361496.45; 554077.65, 3361498.92; 554472.39, 3361393.31; 554469.80, 3361385.72;
554083.19, 3361499.85; 554087.23, 3361497.18; 554470.04, 3361375.81; 554474.17, 3361369.57;
554089.14, 3361500.00; 554087.10, 3361502.33; 554481.82, 3361365.40; 554500.51, 3361364.67;
554083.84, 3361505.42; 554087.76, 3361507.50; 554517.24, 3361363.10; 554518.02, 3361299.30;
554093.79, 3361504.87; 554099.77, 3361503.83; 554455.55, 3361303.31; 554271.98, 3361320.18;
554099.68, 3361507.79; 554097.94, 3361513.70; 553983.78, 3361342.80; 553712.60, 3361351.96;
554095.46, 3361517.60; 554098.16, 3361520.84; 553581.37, 3361357.04; 553412.45, 3361360.01;
554103.70, 3361521.77; 554106.78, 3361525.81; 553272.00, 3361368.43; 553200.32, 3361374.99;
554112.30, 3361527.53; 554116.64, 3361528.43; 553038.04, 3361382.48; 552934.28, 3361385.47;
554116.91, 3361533.59; 554120.83, 3361536.06; 552885.79, 3361386.25; 552832.07, 3361389.69;
554129.57, 3361535.88; 554134.45, 3361531.25; 552726.03, 3361388.26; 552500.53, 3361413.61.
554138.12, 3361527.37; 554144.99, 3361522.79;
554149.48, 3361518.14; 554152.82, 3361511.48;
554157.20, 3361511.19; 554161.91, 3361513.29;
554169.17, 3361509.11; 554171.30, 3361503.22;
554169.86, 3361497.24; 554176.70, 3361493.84;
554186.71, 3361490.52; 554195.01, 3361492.31;
554201.69, 3361495.25; 554211.49, 3361500.64;

(7) CBM—Unit 2: Topsail Hill Unit, Walton County, Florida.

(i) *General Description:* This unit encompasses essential features of beach mouse habitat within the boundary of Topsail Hill Preserve State Park, as well as adjacent private lands from 0.1 mi (0.2 km) east of Gulf

Pines 0.6 mi (1 km) west of the inlet of Oyster Lake and the area from the MHWL north to the seaward extent of human development or maritime forest.

(ii) *Coordinates:* From USGS 1:24,000 quadrangle map Miramar Beach, Florida, land bounded by the following UTM 16 NAD 83 coordinates (E, N): 568237.02, 3359100.24; 565790.59, 3360018.31; 565796.34, 3360020.57; 565803.96, 3360017.20; 565810.66, 3360019.37; 565817.86, 3360017.55; 565818.85, 3360009.64; 565824.39, 3360010.97; 565832.30, 3360012.35; 565838.06, 3360003.81; 565842.44, 3360003.92; 565846.95, 3359998.04; 565849.54, 3360006.03; 565847.76, 3360013.17; 565845.89, 3360024.98; 565839.14, 3360024.82; 565834.08, 3360036.18; 565828.88, 3360037.67; 565826.72, 3360044.73; 565832.24, 3360046.87; 565836.86, 3360052.10; 565836.25, 3360061.20; 565847.92, 3360071.04; 565854.41, 3360065.27; 565860.36, 3360065.79; 565861.85, 3360054.35; 565866.39, 3360047.28; 565872.87, 3360041.95; 565867.78, 3360039.01; 565857.25, 3360047.49; 565852.69, 3360039.01; 565846.27, 3360041.66; 565841.64, 3360051.85; 565839.51, 3360041.87; 565843.74, 3360031.67; 565850.75, 3360021.55; 565857.10, 3360005.85; 565864.71, 3360002.85; 565874.64, 3360003.10; 565885.06, 3359999.80; 565890.85, 3359990.01; 565897.62, 3359989.43; 565906.33, 3359990.83; 565911.61, 3359986.22; 565917.25, 3359983.18; 565929.51, 3359985.42; 565932.65, 3359970.89; 565939.68, 3359975.80; 565947.64, 3359975.19; 565946.99, 3359969.24; 565958.42, 3359973.08; 565963.68, 3359969.22; 565966.15, 3359965.72; 565972.62, 3359961.51; 565975.07, 3359958.45; 565986.16, 3359959.91; 565997.72, 3359958.58; 566005.34, 3359956.02; 566007.50, 3359948.96; 566017.17, 3359943.20; 566010.47, 3359940.66; 566011.06, 3359933.56; 566018.61, 3359932.94; 566022.34, 3359927.10; 566028.95, 3359932.82; 566035.43, 3359927.80; 566041.93, 3359922.40; 566050.50, 3359913.13; 566057.66, 3359916.99; 566066.75, 3359919.21; 566076.94, 3359920.15; 566079.91, 3359912.67; 566077.34, 3359908.73; 566082.12, 3359903.98; 566093.56, 3359906.64; 566104.80, 3359907.04; 566109.70, 3359896.74; 566123.29, 3359893.89; 566127.00, 3359888.49; 566136.57, 3359886.73; 566144.51, 3359887.30; 566144.72, 3359878.57; 566149.95, 3359875.95; 566158.26, 3359877.72; 566167.75, 3359879.14; 566175.93, 3359869.48; 566182.85, 3359863.28; 566189.77, 3359856.71; 566197.51, 3359864.83; 566203.13, 3359862.60; 566207.27, 3359871.81; 566202.28, 3359880.80; 566202.44, 3359890.36; 566194.67, 3359899.28; 566187.28, 3359908.96; 566177.90, 3359918.66; 566170.19, 3359924.83; 566175.99, 3359931.28; 566177.35, 3359940.87; 566180.43, 3359944.87; 566168.57, 3359958.07; 566155.84, 3359958.56; 566146.23, 3359966.38; 566132.61, 3359966.29; 566134.92, 3359974.02; 566134.30, 3359982.69; 566139.63, 3359976.51; 566146.44, 3359973.50; 566155.63, 3359966.86; 566163.28, 3359963.12; 566166.33, 3359968.31; 566174.38, 3359968.63; 566184.45, 3359962.95; 566191.70, 3359954.27; 566198.50, 3359952.88; 566202.42, 3359939.11; 566203.54, 3359926.03; 566196.03, 3359924.29; 566197.39, 3359917.58; 566205.41, 3359914.59; 566213.31, 3359916.35; 566217.44, 3359910.15; 566223.48, 3359906.74; 566221.65, 3359900.70; 566213.23, 3359903.67; 566213.77, 3359897.76; 566219.94, 3359889.54; 566217.47, 3359876.81; 566218.44, 3359869.72; 566222.63, 3359861.08; 566217.63, 3359854.65; 566220.99, 3359847.18; 566226.64, 3359843.76; 566235.09, 3359839.23; 566238.77, 3359835.32; 566244.93, 3359827.55; 566241.54, 3359819.54; 566245.70, 3359812.09; 566252.78, 3359814.70; 566259.07, 3359817.97; 566266.54, 3359820.53; 566272.44, 3359823.11; 566282.60, 3359819.12; 566283.43, 3359812.65; 566289.47, 3359809.61; 566288.08, 3359801.65; 566289.39, 3359796.94; 566295.22, 3359802.26; 566306.71, 3359802.92; 566318.45, 3359794.47; 566320.98, 3359788.23; 566328.29, 3359782.42; 566331.34, 3359771.01; 566337.46, 3359764.85; 566343.47, 3359762.63; 566348.46, 3359770.25; 566349.01, 3359763.95; 566351.96, 3359757.29; 566348.12, 3359752.01; 566356.53, 3359749.03; 566361.64, 3359751.16; 566373.99, 3359749.90; 566370.09, 3359762.85; 566375.37, 3359774.47; 566383.83, 3359769.56; 566385.94, 3359764.43; 566392.18, 3359769.39; 566397.36, 3359768.71; 566406.23, 3359763.75; 566412.51, 3359766.71; 566411.88, 3359776.19; 566415.73, 3359781.03; 566424.52, 3359778.87; 566426.28, 3359772.17; 566429.53, 3359769.07; 566435.47, 3359770.03; 566433.26, 3359778.72; 566437.88, 3359784.76; 566448.64, 3359783.84; 566454.61, 3359785.80; 566460.46, 3359790.31; 566466.66, 3359796.40; 566474.97, 3359798.16; 566486.94, 3359796.09; 566497.71, 3359794.36; 566504.52, 3359791.41; 566502.26, 3359788.85; 566496.64, 3359788.78; 566498.47, 3359779.71; 566506.57, 3359773.17; 566515.35, 3359771.82; 566523.62, 3359774.40; 566529.03, 3359780.90; 566528.42, 3359789.19; 566535.93, 3359790.94; 566541.34, 3359797.44; 566546.88, 3359797.95; 566555.02, 3359789.85; 566554.89, 3359789.66; 566559.23, 3359784.77; 566565.56, 3359780.62; 566573.50, 3359780.82; 566582.01, 3359773.91; 566587.69, 3359769.31; 566592.86, 3359769.00; 566598.13, 3359764.63; 566603.50, 3359762.08; 566607.48, 3359756.31; 566613.11, 3359753.64; 566619.58, 3359754.55; 566622.29, 3359752.00; 566628.95, 3359750.85; 566636.89, 3359751.05; 566640.86, 3359751.15; 566646.11, 3359752.59; 566650.43, 3359754.57; 566656.58, 3359758.15; 566664.45, 3359760.97; 566676.33, 3359762.58; 566685.62, 3359761.50; 566693.26, 3359761.06; 566695.12, 3359752.49; 566708.49, 3359747.52; 566713.94, 3359741.10; 566708.01, 3359739.76; 566704.15, 3359735.30; 566711.04, 3359732.97; 566709.97, 3359728.20; 566709.66, 3359721.14; 566716.62, 3359716.07; 566710.82, 3359709.99; 566706.15, 3359705.88; 566703.12, 3359712.67; 566698.31, 3359714.55; 566696.05, 3359709.32; 566688.33, 3359706.07; 566684.39, 3359704.66; 566681.85, 3359700.60; 566683.73, 3359693.59; 566687.55, 3359686.82; 566687.65, 3359679.64; 566693.70, 3359676.36; 566701.59, 3359678.55; 566706.78, 3359677.12; 566717.48, 3359678.57; 566723.69, 3359687.34; 566726.99, 3359698.47; 566733.31, 3359680.90; 566736.24, 3359675.04; 566731.30, 3359666.18; 566731.52, 3359657.51; 566723.17, 3359657.30; 566716.85, 3359655.96;

566713.40, 3359653.75; 566715.96, 3359644.01; 566622.24, 3359594.12; 566621.27, 3359580.17;
566720.65, 3359634.14; 566714.32, 3359633.17; 566628.55, 3359580.04; 566635.50, 3359588.14;
566707.76, 3359637.88; 566701.80, 3359638.10; 566638.53, 3359593.77; 566645.62, 3359596.69;
566697.89, 3359635.26; 566695.73, 3359629.96; 566646.21, 3359604.64; 566639.81, 3359606.48;
566700.92, 3359625.41; 566699.79, 3359606.78; 566636.26, 3359608.26; 566637.70, 3359614.60;
566695.15, 3359602.29; 566690.89, 3359600.50; 566642.42, 3359613.66; 566649.17, 3359613.83;
566690.63, 3359595.31; 566686.97, 3359598.41; 566658.55, 3359604.13; 566667.78, 3359599.99;
566686.84, 3359603.52; 566685.50, 3359609.48; 566680.94, 3359597.94; 566687.89, 3359590.19;
566688.04, 3359616.35; 566685.16, 3359620.09; 566695.95, 3359585.64; 566698.54, 3359593.64;
566682.39, 3359625.32; 566676.93, 3359631.81; 566700.40, 3359598.43; 566706.83, 3359595.46;
566676.83, 3359635.74; 566672.08, 3359634.99; 566711.03, 3359586.39; 566719.03, 3359584.22;
566670.15, 3359638.19; 566667.51, 3359638.13; 566729.86, 3359580.24; 566731.70, 3359586.16;
566659.57, 3359637.93; 566653.01, 3359634.96; 566735.16, 3359590.99; 566741.44, 3359593.76;
566647.38, 3359637.57; 566642.32, 3359638.88; 566742.11, 3359598.71; 566747.63, 3359603.47;
566638.32, 3359640.09; 566626.80, 3359634.68; 566751.20, 3359600.87; 566755.78, 3359603.36;
566625.05, 3359641.07; 566624.95, 3359645.00; 566758.17, 3359607.79; 566755.67, 3359612.91;
566624.82, 3359650.30; 566631.84, 3359655.41; 566762.38, 3359614.63; 566768.78, 3359612.86;
566636.48, 3359660.71; 566636.25, 3359669.82; 566769.68, 3359624.37; 566776.20, 3359634.02;
566631.78, 3359674.07; 566623.86, 3359673.07; 566785.38, 3359632.25; 566791.21, 3359621.34;
566614.96, 3359679.15; 566608.65, 3359677.06; 566798.09, 3359616.70; 566798.09, 3359600.10;
566606.73, 3359685.56; 566603.88, 3359693.42; 566808.53, 3359596.36; 566808.81, 3359600.68;
566591.15, 3359694.04; 566582.58, 3359698.14; 566806.58, 3359613.67; 566808.43, 3359619.27;
566575.89, 3359700.66; 566571.41, 3359705.04; 566814.99, 3359607.63; 566822.53, 3359592.34;
566558.27, 3359705.90; 566549.89, 3359707.69; 566832.09, 3359594.07; 566838.75, 3359595.11;
566550.03, 3359717.62; 566549.56, 3359720.79; 566845.02, 3359601.14; 566851.32, 3359604.04;
566544.60, 3359728.60; 566538.56, 3359731.57; 566858.26, 3359596.72; 566850.89, 3359589.36;
566536.47, 3359735.89; 566531.53, 3359742.51; 566856.96, 3359581.71; 566866.92, 3359583.83;
566527.04, 3359746.02; 566526.73, 3359745.57; 566871.58, 3359579.76; 566878.41, 3359581.86;
566521.14, 3359746.62; 566514.03, 3359745.26; 566876.19, 3359591.30; 566881.79, 3359589.44;
566506.41, 3359747.82; 566497.83, 3359741.24; 566892.86, 3359591.71; 566898.51, 3359588.29;
566491.82, 3359743.08; 566486.68, 3359737.34; 566905.50, 3359578.98; 566908.58, 3359582.61;
566483.38, 3359731.39; 566476.38, 3359726.78; 566911.27, 3359586.61; 566916.76, 3359589.12;
566468.76, 3359728.28; 566462.13, 3359722.93; 566922.14, 3359580.95; 566923.84, 3359595.54;
566456.36, 3359717.17; 566445.20, 3359716.96; 566927.67, 3359601.56; 566939.11, 3359601.22;
566435.08, 3359724.64; 566428.54, 3359731.59; 566943.33, 3359594.46; 566942.16, 3359577.76;
566422.43, 3359721.95; 566421.38, 3359716.12; 566945.13, 3359569.91; 566950.16, 3359561.92;
566426.86, 3359713.69; 566438.38, 3359713.23; 566960.68, 3359564.80; 566966.04, 3359572.92;
566444.44, 3359709.01; 566448.37, 3359700.06; 566959.75, 3359589.68; 566965.24, 3359588.76;
566453.61, 3359697.00; 566457.29, 3359692.35; 566973.74, 3359583.04; 566974.08, 3359572.62;
566463.59, 3359689.95; 566468.83, 3359691.82; 566984.40, 3359569.38; 566988.15, 3359562.73;
566473.51, 3359695.87; 566477.76, 3359700.35; 566992.21, 3359559.28; 567001.94, 3359556.58;
566479.64, 3359704.39; 566486.41, 3359704.12; 567009.84, 3359552.97; 567013.14, 3359547.93;
566493.21, 3359702.35; 566498.84, 3359699.31; 567017.66, 3359542.11; 567023.62, 3359537.33;
566503.33, 3359694.68; 566506.27, 3359688.38; 567030.54, 3359535.69; 567040.91, 3359533.76;
566520.68, 3359685.30; 566527.06, 3359686.02; 567048.88, 3359532.65; 567058.22, 3359530.26;
566545.25, 3359689.66; 566542.94, 3359686.42; 567067.51, 3359534.61; 567072.06, 3359527.17;
566541.57, 3359678.02; 566537.64, 3359676.36; 567070.39, 3359519.95; 567077.43, 3359519.00;
566531.97, 3359680.15; 566526.40, 3359677.77; 567083.43, 3359517.15; 567089.12, 3359512.48;
566513.22, 3359683.31; 566500.87, 3359681.57; 567101.64, 3359520.41; 567105.07, 3359510.13;
566492.97, 3359680.06; 566487.75, 3359677.31; 567099.68, 3359503.32; 567091.97, 3359504.63;
566487.61, 3359671.69; 566481.33, 3359668.72; 567086.87, 3359496.57; 567089.29, 3359489.58;
566474.74, 3359667.75; 566477.49, 3359663.51; 567088.41, 3359476.82; 567091.79, 3359468.98;
566483.15, 3359659.65; 566491.99, 3359655.13; 567093.09, 3359459.77; 567097.22, 3359453.25;
566496.28, 3359653.74; 566501.60, 3359652.56; 567101.39, 3359445.43; 567110.68, 3359444.35;
566506.99, 3359648.69; 566511.10, 3359643.55; 567104.55, 3359451.06; 567106.66, 3359462.60;
566516.39, 3359643.68; 566524.34, 3359643.88; 567115.29, 3359466.44; 567121.66, 3359466.16;
566528.11, 3359651.90; 566533.16, 3359661.27; 567129.91, 3359469.55; 567125.86, 3359473.00;
566537.90, 3359665.69; 566548.64, 3359662.09; 567120.59, 3359477.24; 567114.20, 3359478.65;
566551.26, 3359655.66; 566559.92, 3359659.06; 567103.44, 3359480.00; 567100.91, 3359485.50;
566562.96, 3359664.32; 566569.33, 3359660.60; 567108.05, 3359497.10; 567116.84, 3359500.12;
566572.01, 3359652.24; 566566.17, 3359644.29; 567115.39, 3359510.83; 567109.00, 3359511.67;
566567.91, 3359637.59; 566570.41, 3359633.29; 567108.87, 3359516.97; 567107.43, 3359522.18;
566568.91, 3359629.69; 566576.08, 3359628.68; 567101.93, 3359529.97; 567096.53, 3359533.83;
566587.13, 3359632.14; 566584.15, 3359623.70; 567092.46, 3359537.66; 567084.32, 3359545.39;
566588.16, 3359622.24; 566593.09, 3359615.99; 567077.55, 3359551.84; 567072.48, 3359558.14;
566596.76, 3359612.53; 566602.42, 3359607.92; 567070.76, 3359563.59; 567069.02, 3359569.54;
566608.00, 3359607.62; 566618.55, 3359598.40; 567066.34, 3359576.66; 567065.06, 3359588.36;

567071.52, 3359580.78; 567072.85, 3359580.81; 567445.34, 3359697.67; 567451.27, 3359701.19;
567078.15, 3359580.95; 567081.99, 3359586.35; 567460.57, 3359700.11; 567462.02, 3359694.84;
567083.65, 3359591.20; 567094.34, 3359593.02; 567466.12, 3359689.64; 567472.81, 3359687.18;
567093.28, 3359603.73; 567097.95, 3359607.41; 567480.82, 3359684.76; 567483.56, 3359680.83;
567103.62, 3359603.55; 567111.89, 3359606.13; 567488.04, 3359676.32; 567484.67, 3359667.87;
567118.35, 3359602.36; 567123.83, 3359605.24; 567476.11, 3359660.85; 567476.24, 3359655.55;
567136.11, 3359604.11; 567132.95, 3359614.02; 567481.06, 3359653.11; 567483.20, 3359646.86;
567130.16, 3359619.25; 567129.93, 3359628.49; 567483.21, 3359646.67; 567488.35, 3359647.92;
567126.31, 3359633.45; 567121.70, 3359640.15; 567492.26, 3359650.64; 567498.67, 3359658.73;
567114.99, 3359643.97; 567109.69, 3359643.84; 567504.24, 3359648.32; 567505.56, 3359648.35;
567106.12, 3359646.44; 567109.02, 3359654.94; 567510.72, 3359653.78; 567513.24, 3359659.09;
567106.65, 3359659.62; 567101.22, 3359664.73; 567513.01, 3359668.39; 567515.48, 3359669.13;
567097.77, 3359675.70; 567092.53, 3359679.13; 567519.47, 3359668.42; 567521.78, 3359671.66;
567081.45, 3359676.85; 567077.27, 3359669.45; 567528.93, 3359667.41; 567536.87, 3359667.60;
567074.69, 3359666.76; 567077.54, 3359661.59; 567540.81, 3359669.08; 567547.18, 3359672.73;
567070.98, 3359656.06; 567065.75, 3359653.30; 567553.97, 3359672.02; 567557.90, 3359673.43;
567061.68, 3359657.20; 567068.18, 3359667.41; 567562.18, 3359676.22; 567564.55, 3359677.09;
567062.91, 3359671.65; 567055.04, 3359668.71; 567569.72, 3359677.72; 567572.81, 3359680.48;
567049.31, 3359675.37; 567052.26, 3359684.50; 567579.04, 3359685.76; 567581.30, 3359691.18;
567051.41, 3359689.47; 567055.71, 3359692.76; 567587.86, 3359694.03; 567594.34, 3359699.43;
567062.54, 3359689.74; 567075.36, 3359684.94; 567599.81, 3359692.95; 567592.45, 3359689.27;
567083.29, 3359685.89; 567089.18, 3359688.47; 567582.81, 3359677.55; 567581.89, 3359667.41;
567093.41, 3359691.45; 567104.25, 3359690.03; 567581.31, 3359661.78; 567576.76, 3359652.99;
567114.10, 3359693.40; 567127.94, 3359696.17; 567574.61, 3359640.82; 567577.55, 3359637.52;
567145.64, 3359703.29; 567153.89, 3359706.68; 567580.84, 3359632.86; 567586.14, 3359627.44;
567160.26, 3359703.40; 567167.58, 3359696.47; 567590.92, 3359624.06; 567596.95, 3359620.40;
567158.87, 3359695.07; 567149.41, 3359692.02; 567602.95, 3359618.99; 567607.32, 3359618.72;
567151.91, 3359687.71; 567160.59, 3359690.30; 567612.26, 3359617.97; 567616.93, 3359615.78;
567160.42, 3359680.81; 567155.48, 3359671.95; 567624.90, 3359614.79; 567631.46, 3359606.59;
567148.54, 3359679.14; 567128.18, 3359683.19; 567629.97, 3359598.56; 567635.74, 3359594.02;
567123.30, 3359671.96; 567125.08, 3359664.01; 567636.88, 3359586.87; 567642.27, 3359583.01;
567119.85, 3359650.84; 567129.96, 3359643.97; 567650.31, 3359579.27; 567655.63, 3359578.09;
567137.95, 3359642.17; 567146.73, 3359640.02; 567655.38, 3359577.96; 567658.23, 3359576.78;
567156.29, 3359639.07; 567161.61, 3359632.89; 567657.73, 3359565.28; 567661.36, 3359561.07;
567169.89, 3359635.85; 567170.34, 3359648.97; 567667.97, 3359561.23; 567675.94, 3359567.73;
567170.21, 3359654.52; 567164.91, 3359659.76; 567685.97, 3359563.61; 567685.28, 3359557.66;
567160.71, 3359668.89; 567164.62, 3359671.61; 567678.65, 3359554.32; 567671.40, 3359542.65;
567168.59, 3359671.71; 567176.60, 3359669.29; 567679.42, 3359539.67; 567685.12, 3359533.88;
567180.70, 3359664.08; 567188.67, 3359662.97; 567692.22, 3359544.60; 567696.26, 3359542.08;
567196.58, 3359664.66; 567204.55, 3359663.67; 567701.65, 3359538.28; 567705.69, 3359535.70;
567212.47, 3359664.68; 567208.16, 3359678.00; 567715.09, 3359530.69; 567722.15, 3359531.24;
567209.29, 3359685.95; 567215.84, 3359688.74; 567727.13, 3359525.68; 567726.00, 3359517.72;
567221.24, 3359684.94; 567226.61, 3359682.39; 567735.60, 3359517.27; 567738.91, 3359511.80;
567241.70, 3359671.71; 567253.60, 3359661.96; 567747.41, 3359509.01; 567755.35, 3359509.21;
567262.83, 3359663.50; 567266.11, 3359664.39; 567763.30, 3359505.29; 567767.46, 3359501.58;
567268.08, 3359665.25; 567272.76, 3359668.92; 567768.84, 3359498.93; 567774.24, 3359495.13;
567281.23, 3359669.20; 567282.11, 3359676.27; 567778.28, 3359492.61; 567779.70, 3359488.65;
567278.12, 3359687.66; 567283.44, 3359686.48; 567779.72, 3359484.34; 567785.47, 3359476.87;
567291.42, 3359685.30; 567298.29, 3359680.67; 567792.63, 3359476.30; 567796.86, 3359482.71;
567307.44, 3359680.08; 567311.32, 3359683.74; 567802.28, 3359488.02; 567807.50, 3359489.34;
567320.47, 3359688.77; 567327.58, 3359690.13; 567811.63, 3359482.83; 567814.54, 3359474.03;
567325.57, 3359696.76; 567326.77, 3359706.41; 567820.17, 3359471.80; 567823.87, 3359469.96;
567331.89, 3359708.78; 567340.31, 3359719.23; 567827.94, 3359466.06; 567834.62, 3359463.61;
567344.35, 3359718.70; 567343.28, 3359730.23; 567837.68, 3359454.38; 567838.25, 3359447.28;
567335.20, 3359735.33; 567341.69, 3359740.74; 567845.47, 3359445.08; 567855.49, 3359441.34;
567337.45, 3359751.25; 567342.76, 3359750.82; 567865.49, 3359450.01; 567868.34, 3359447.34;
567350.47, 3359744.26; 567357.45, 3359750.74; 567871.60, 3359444.23; 567878.11, 3359439.09;
567363.86, 3359749.34; 567361.51, 3359742.54; 567893.50, 3359427.17; 567901.18, 3359405.57;
567364.43, 3359732.06; 567364.76, 3359718.84; 567915.33, 3359404.49; 567921.74, 3359403.65;
567370.55, 3359703.50; 567375.13, 3359695.31; 567924.78, 3359406.35; 567928.72, 3359407.76;
567385.73, 3359700.69; 567385.00, 3359711.66; 567937.94, 3359409.36; 567943.27, 3359408.12;
567380.93, 3359715.49; 567384.00, 3359719.94; 567949.13, 3359403.95; 567956.36, 3359400.95;
567393.82, 3359710.44; 567396.98, 3359701.16; 567963.23, 3359396.38; 567974.51, 3359406.14;
567397.46, 3359691.87; 567404.08, 3359681.54; 567981.54, 3359411.06; 567988.22, 3359414.04;
567409.53, 3359684.11; 567416.93, 3359689.41; 567996.06, 3359416.04; 568006.87, 3359407.07;
567420.35, 3359696.24; 567424.94, 3359695.23; 568013.73, 3359398.00; 568021.83, 3359391.59;
567430.29, 3359692.74; 567436.19, 3359698.26; 568026.34, 3359382.46; 568032.78, 3359379.81;

568042.37, 3359376.93; 568050.04, 3359372.31; 568932.00, 3359081.48; 568937.68, 3359076.87;
568057.29, 3359368.55; 568064.19, 3359362.80; 568945.62, 3359077.07; 568948.03, 3359075.57;
568069.51, 3359356.19; 568074.71, 3359354.69; 568949.75, 3359070.81; 568954.98, 3359068.19;
568076.43, 3359349.61; 568080.93, 3359344.17; 568958.61, 3359065.47; 568962.49, 3359069.19;
568076.61, 3359326.65; 568078.36, 3359319.95; 568970.28, 3359079.18; 568973.60, 3359079.76;
568084.88, 3359313.74; 568091.20, 3359315.08; 568982.97, 3359076.44; 568994.88, 3359073.24;
568091.58, 3359321.65; 568100.92, 3359323.63; 569003.68, 3359071.08; 569013.60, 3359071.33;
568103.50, 3359315.39; 568110.00, 3359309.99; 569024.45, 3359066.48; 569036.83, 3359063.60;
568117.65, 3359305.44; 568122.25, 3359296.81; 569045.98, 3359064.39; 569061.09, 3359068.32;
568136.01, 3359302.71; 568145.15, 3359302.56; 569067.18, 3359075.53; 569073.20, 3359085.79;
568150.81, 3359319.93; 568154.05, 3359328.13; 569080.44, 3359083.72; 569091.15, 3359084.74;
568162.30, 3359331.52; 568167.18, 3359327.27; 569098.46, 3359094.03; 569104.56, 3359088.25;
568173.23, 3359329.23; 568177.96, 3359325.16; 569113.73, 3359103.15; 569122.34, 3359108.55;
568180.88, 3359319.30; 568179.09, 3359311.33; 569130.23, 3359110.68; 569134.04, 3359101.28;
568184.05, 3359303.90; 568195.39, 3359311.30; 569143.68, 3359097.15; 569149.11, 3359090.05;
568202.99, 3359308.74; 568209.09, 3359303.34; 569160.85, 3359093.65; 569167.43, 3359078.76;
568219.26, 3359293.66; 568226.04, 3359292.64; 569173.94, 3359078.49; 569175.05, 3359065.84;
568232.53, 3359287.69; 568242.07, 3359287.11; 569165.82, 3359069.17; 569162.86, 3359060.73;
568249.36, 3359282.11; 568258.78, 3359270.86; 569161.87, 3359052.41; 569166.87, 3359043.42;
568276.45, 3359271.05; 568277.81, 3359269.77; 569172.30, 3359032.44; 569178.14, 3359037.33;
568280.52, 3359267.21; 568284.55, 3359264.63; 569183.75, 3359035.91; 569185.69, 3359021.28;
568291.21, 3359263.48; 568298.57, 3359252.05; 569192.06, 3359021.07; 569200.85, 3359018.48;
568310.99, 3359247.99; 568322.39, 3359230.86; 569204.76, 3359005.53; 569213.14, 3359003.74;
568333.04, 3359234.06; 568341.36, 3359234.51; 569222.34, 3359001.59; 569228.00, 3358997.36;
568349.30, 3359246.76; 568359.25, 3359246.19; 569237.65, 3358993.23; 569238.59, 3358986.57;
568368.20, 3359241.54; 568373.32, 3359235.05; 569247.74, 3358985.99; 569255.56, 3358975.51;
568379.54, 3359233.46; 568380.81, 3359225.75; 569268.78, 3358971.03; 569281.88, 3358971.35;
568391.01, 3359219.51; 568392.87, 3359211.88; 569292.19, 3358972.42; 569304.36, 3358978.28;
568397.55, 3359211.75; 568401.93, 3359211.85; 569317.98, 3358989.73; 569327.97, 3359003.84;
568404.35, 3359209.92; 568406.44, 3359206.47; 569332.55, 3359011.44; 569337.71, 3358995.71;
568411.67, 3359203.36; 568412.19, 3359198.12; 569349.88, 3358985.71; 569355.93, 3358981.93;
568422.24, 3359194.13; 568427.50, 3359189.89; 569347.60, 3358965.43; 569344.29, 3358954.24;
568435.26, 3359180.97; 568442.88, 3359178.35; 569345.86, 3358939.23; 569357.11, 3358934.39;
568458.46, 3359170.99; 568448.78, 3359156.46; 569371.89, 3358930.76; 569379.31, 3358920.65;
568450.69, 3359152.01; 568456.44, 3359144.60; 569374.06, 3358907.84; 569373.03, 3358885.22;
568463.30, 3359145.02; 568471.81, 3359145.54; 569379.64, 3358890.94; 569403.04, 3358892.70;
568479.71, 3359152.48; 568489.24, 3359150.41; 569412.17, 3358892.93; 569420.09, 3358894.31;
568498.85, 3359145.90; 568509.62, 3359146.73; 569434.80, 3358893.87; 569439.47, 3358887.68;
568517.29, 3359142.17; 568526.09, 3359139.58; 569457.89, 3358891.69; 569467.91, 3358888.38;
568530.00, 3359132.44; 568542.02, 3359125.68; 569478.65, 3358887.46; 569490.77, 3358879.46;
568549.31, 3359118.75; 568555.07, 3359120.26; 569498.23, 3358867.35; 569514.46, 3358853.89;
568556.25, 3359126.03; 568566.21, 3359123.97; 569518.14, 3358849.99; 569516.31, 3358842.83;
568572.25, 3359120.94; 568575.49, 3359114.65; 569520.92, 3358833.76; 569530.46, 3358834.00;
568580.41, 3359107.72; 568589.39, 3359102.70; 569537.11, 3358837.35; 569535.18, 3358851.60;
568599.61, 3359091.09; 568607.18, 3359079.98; 569540.96, 3358858.86; 569550.19, 3358855.09;
568616.89, 3359070.73; 568626.72, 3359071.16; 569558.23, 3358851.36; 569570.64, 3358847.29;
568620.17, 3359078.93; 568616.78, 3359083.34; 569576.51, 3358835.14; 569585.66, 3358834.62;
568618.68, 3359086.94; 568627.80, 3359087.98; 569588.74, 3358838.25; 569598.21, 3358825.38;
568639.23, 3359079.40; 568645.36, 3359072.37; 569603.33, 3358842.99; 569607.06, 3358852.57;
568649.46, 3359067.35; 568658.49, 3359067.70; 569616.34, 3358846.87; 569625.86, 3358847.85;
568664.81, 3359069.05; 568672.36, 3359073.04; 569630.28, 3358842.72; 569628.21, 3358833.24;
568685.79, 3359065.32; 568703.74, 3359070.01; 569643.31, 3358832.87; 569653.06, 3358824.37;
568720.20, 3359066.30; 568729.30, 3359068.52; 569659.58, 3358817.79; 569665.63, 3358814.00;
568741.18, 3359065.82; 568751.32, 3359061.58; 569672.70, 3358817.36; 569677.60, 3358812.80;
568766.47, 3359062.64; 568775.62, 3359059.00; 569685.08, 3358805.56; 569694.25, 3358804.23;
568774.76, 3359045.86; 568777.29, 3359035.75; 569700.79, 3358796.46; 569710.28, 3358791.70;
568784.70, 3359029.07; 568788.54, 3359034.35; 569719.53, 3358787.19; 569724.94, 3358777.83;
568796.44, 3359036.48; 568806.40, 3359035.16; 569731.28, 3358768.62; 569740.40, 3358770.10;
568809.90, 3359038.43; 568804.90, 3359047.80; 569749.66, 3358780.63; 569759.59, 3358773.95;
568810.21, 3359058.23; 568816.45, 3359062.38; 569760.91, 3358769.17; 569766.94, 3358766.57;
568820.42, 3359062.48; 568819.17, 3359080.68; 569771.79, 3358769.63; 569780.51, 3358770.28;
568827.50, 3359093.68; 568833.58, 3359092.52; 569789.67, 3358769.32; 569781.73, 3358757.39;
568840.13, 3359085.13; 568846.51, 3359085.91; 569770.69, 3358750.19; 569764.62, 3358747.91;
568865.47, 3359086.38; 568875.01, 3359084.25; 569762.79, 3358741.50; 569761.01, 3358733.15;
568887.07, 3359082.74; 568895.87, 3359080.58; 569767.39, 3358732.13; 569776.89, 3358733.55;
568899.00, 3359072.98; 568913.55, 3359074.15; 569786.07, 3358731.78; 569795.31, 3358727.64;
568912.83, 3359081.13; 568919.17, 3359082.10; 569805.85, 3358727.65; 569802.99, 3358738.50;

569806.11, 3358747.51; 569815.67, 3358746.56; 570761.24, 3358498.27; 570777.25, 3358503.54;
569818.72, 3358751.82; 569823.09, 3358751.49; 570788.54, 3358501.94; 570798.49, 3358493.58;
569835.19, 3358744.30; 569845.79, 3358733.82; 570803.23, 3358484.33; 570802.02, 3358472.69;
569854.61, 3358714.25; 569869.71, 3358708.07; 570800.39, 3358462.53; 570805.78, 3358457.05;
569883.10, 3358696.54; 569894.67, 3358701.32; 570819.94, 3358455.90; 570817.35, 3358451.02;
569900.54, 3358704.65; 569904.22, 3358716.67; 570816.26, 3358447.57; 570816.27, 3358444.28;
569912.36, 3358725.17; 569921.33, 3358731.76; 570817.38, 3358440.25; 570819.28, 3358437.45;
569941.21, 3358731.07; 569952.98, 3358730.36; 570822.09, 3358435.08; 570822.05, 3358430.46;
569971.91, 3358720.16; 569989.89, 3358715.80; 570816.02, 3358422.78; 570816.99, 3358400.86;
570005.43, 3358711.31; 570014.92, 3358711.55; 570821.78, 3358399.62; 570821.51, 3358367.23;
570029.91, 3358704.49; 570046.68, 3358701.35; 570808.96, 3358371.10; 570752.55, 3358386.75;
570056.73, 3358702.60; 570060.75, 3358717.37; 570713.25, 3358399.50; 570698.53, 3358399.51;
570062.95, 3358724.16; 570056.30, 3358736.30; 570682.03, 3358408.22; 570657.99, 3358416.30;
570055.27, 3358745.76; 570052.43, 3358757.43; 570643.11, 3358423.48; 570605.59, 3358430.86;
570047.12, 3358763.22; 570040.19, 3358771.98; 570563.46, 3358447.29; 570493.08, 3358465.33;
570025.65, 3358779.36; 570014.22, 3358778.08; 570450.71, 3358475.77; 570387.62, 3358488.13;
570002.05, 3358786.27; 569991.23, 3358791.80; 570341.70, 3358497.29; 570304.13, 3358506.66;
569985.56, 3358795.66; 569982.86, 3358806.83; 570273.73, 3358514.20; 570233.75, 3358524.32;
569976.50, 3358807.04; 569966.39, 3358815.35; 570180.16, 3358538.85; 570083.36, 3358561.80;
569967.67, 3358828.11; 569972.31, 3358833.35; 570019.79, 3358580.45; 569981.14, 3358590.10;
569977.35, 3358838.22; 569979.41, 3358849.94; 569931.31, 3358608.03; 569870.54, 3358627.37;
569980.31, 3358863.26; 569988.15, 3358867.45; 569792.61, 3358653.84; 569722.34, 3358674.20;
569992.72, 3358875.12; 569999.76, 3358880.04; 569642.36, 3358695.69; 569572.77, 3358713.75;
570002.18, 3358893.96; 570009.05, 3358889.38; 569497.38, 3358730.73; 569436.94, 3358747.59;
570014.73, 3358885.15; 570022.97, 3358888.92; 569394.24, 3358760.01; 569347.88, 3358774.22;
570026.33, 3358897.74; 570024.44, 3358907.74; 569302.09, 3358785.38; 569250.30, 3358801.70;
570027.86, 3358916.38; 570035.25, 3358922.12; 569196.40, 3358811.98; 569128.99, 3358829.35;
570046.29, 3358925.95; 570055.89, 3358923.07; 569061.75, 3358838.67; 569020.65, 3358852.13;
570059.68, 3358930.28; 570056.12, 3358946.05; 568976.01, 3358866.63; 568926.65, 3358881.45;
570053.39, 3358960.21; 570054.14, 3358963.23; 568841.81, 3358904.38; 568816.95, 3358911.19;
570141.94, 3358960.73; 570165.76, 3358960.01; 568788.94, 3358918.30; 568759.41, 3358923.81;
570201.75, 3358958.96; 570214.42, 3358955.10; 568662.35, 3358944.88; 568594.23, 3358963.17;
570225.12, 3358940.32; 570216.28, 3358928.23; 568494.12, 3358984.91; 568449.11, 3358998.65;
570206.38, 3358927.18; 570194.24, 3358888.05; 568375.33, 3359015.48; 568340.59, 3359028.42;
570182.00, 3358852.41; 570158.21, 3358802.69; 568300.76, 3359038.36; 568288.55, 3359040.43;
570163.02, 3358785.76; 570172.41, 3358770.14; 568264.53, 3359045.32; 568245.99, 3359049.92;
570181.66, 3358765.63; 570199.91, 3358766.52; 568221.28, 3359055.36; 568189.60, 3359063.75;
570207.46, 3358750.85; 570208.09, 3358725.89; 568131.92, 3359074.75; 568076.31, 3359090.04;
570220.86, 3358707.17; 570221.95, 3358679.04; 568009.05, 3359110.53; 567868.23, 3359153.24;
570220.12, 3358659.83; 570221.16, 3358646.87; 567809.17, 3359170.50; 567772.62, 3359178.02;
570227.53, 3358631.73; 570250.76, 3358607.59; 567722.56, 3359186.46; 567704.35, 3359186.94;
570269.11, 3358604.48; 570276.22, 3358590.36; 567651.09, 3359200.29; 567612.66, 3359207.21;
570291.00, 3358587.17; 570300.39, 3358583.35; 567574.40, 3359222.36; 567529.41, 3359236.23;
570300.19, 3358576.23; 570306.07, 3358565.57; 567413.69, 3359263.39; 567376.61, 3359268.78;
570314.25, 3358553.79; 570337.83, 3358540.89; 567303.40, 3359285.25; 567285.49, 3359287.31;
570360.75, 3358539.21; 570372.73, 3358539.88; 567247.60, 3359295.36; 567207.25, 3359304.66;
570377.74, 3358534.76; 570389.42, 3358532.43; 567178.84, 3359307.45; 567144.88, 3359314.91;
570390.36, 3358539.95; 570400.52, 3358538.33; 567124.10, 3359320.33; 567116.86, 3359323.33;
570402.03, 3358547.54; 570418.71, 3358547.95; 567077.96, 3359337.85; 567039.54, 3359349.19;
570431.40, 3358548.83; 570448.32, 3358532.39; 567008.77, 3359356.36; 566954.05, 3359367.68;
570464.51, 3358529.80; 570484.36, 3358522.11; 566901.73, 3359377.87; 566869.14, 3359379.43;
570508.06, 3358522.70; 570523.65, 3358530.33; 566804.88, 3359395.63; 566731.05, 3359408.41;
570533.78, 3358537.51; 570547.24, 3358540.40; 566659.48, 3359420.49; 566599.85, 3359435.12;
570550.02, 3358552.09; 570563.87, 3358566.66; 566533.59, 3359452.33; 566508.37, 3359458.26;
570575.43, 3358578.75; 570572.14, 3358593.40; 566474.02, 3359464.90; 566429.64, 3359472.29;
570586.86, 3358595.57; 570589.95, 3358611.63; 566385.93, 3359489.31; 566317.41, 3359506.53;
570598.39, 3358623.77; 570606.41, 3358637.45; 566252.75, 3359518.41; 566147.85, 3359547.84;
570620.29, 3358638.54; 570622.88, 3358629.93; 566031.36, 3359570.36; 565888.43, 3359598.53;
570611.70, 3358615.79; 570613.84, 3358609.85; 565780.65, 3359618.90; 565652.01, 3359643.80;
570622.89, 3358597.41; 570632.97, 3358591.29; 565651.96, 3359831.90; 565685.98, 3359831.99;
570642.98, 3358588.41; 570647.28, 3358575.41; 565680.20, 3359820.48; 565689.37, 3359818.78;
570645.22, 3358562.69; 570666.18, 3358550.53; 565685.29, 3359804.94; 565687.47, 3359797.07;
570683.03, 3358550.95; 570707.07, 3358551.92; 565695.58, 3359790.53; 565704.67, 3359792.37;
570714.69, 3358548.55; 570720.86, 3358546.90; 565699.72, 3359799.81; 565700.65, 3359810.13;
570723.46, 3358537.47; 570728.64, 3358531.05; 565706.96, 3359812.22; 565710.35, 3359803.63;
570735.60, 3358525.98; 570742.30, 3358520.96; 565718.65, 3359805.02; 565732.53, 3359806.11;
570752.86, 3358518.97; 570758.93, 3358511.20; 565733.15, 3359797.45; 565729.36, 3359790.18;

565735.20, 3359778.83; 565743.57, 3359777.86; 566185.82, 3359696.05; 566191.34, 3359697.81;
565753.55, 3359776.11; 565760.20, 3359779.89; 566194.22, 3359693.51; 566201.28, 3359702.11;
565762.80, 3359787.07; 565763.01, 3359795.01; 566223.45, 3359700.54; 566232.35, 3359694.08;
565782.95, 3359791.94; 565790.71, 3359783.39; 566233.75, 3359701.23; 566227.98, 3359710.20;
565795.06, 3359784.31; 565798.93, 3359788.34; 566227.00, 3359717.29; 566237.33, 3359717.18;
565803.29, 3359788.89; 565805.64, 3359774.27; 566248.03, 3359718.63; 566248.59, 3359728.13;
565817.65, 3359770.58; 565821.86, 3359776.61; 566257.83, 3359723.61; 566260.76, 3359733.61;
565821.89, 3359791.72; 565823.78, 3359795.70; 566263.87, 3359736.87; 566271.06, 3359735.05;
565831.82, 3359791.97; 565835.19, 3359799.98; 566278.21, 3359735.23; 566281.65, 3359724.58;
565827.81, 3359809.28; 565825.68, 3359823.03; 566287.68, 3359721.61; 566292.96, 3359716.93;
565818.60, 3359827.72; 565815.23, 3359835.57; 566298.59, 3359714.32; 566297.66, 3359704.00;
565811.05, 3359844.14; 565800.72, 3359844.32; 566302.56, 3359698.94; 566312.40, 3359702.74;
565806.58, 3359831.73; 565806.39, 3359823.80; 566310.51, 3359714.24; 566308.43, 3359718.13;
565800.39, 3359825.65; 565791.31, 3359832.23; 566303.01, 3359728.73; 566299.97, 3359738.95;
565790.73, 3359965.00; 565794.10, 3359966.64; 566295.81, 3359746.34; 566290.20, 3359747.83;
565800.08, 3359965.60; 565802.65, 3359958.49; 566286.49, 3359753.67; 566282.39, 3359758.75;
565795.62, 3359953.19; 565794.59, 3359946.80; 566276.79, 3359760.17; 566274.93, 3359754.94;
565799.11, 3359940.98; 565810.46, 3359931.77; 566268.58, 3359755.22; 566266.80, 3359762.29;
565816.56, 3359926.37; 565813.11, 3359921.10; 566264.26, 3359768.97; 566258.87, 3359761.72;
565808.73, 3359921.43; 565804.92, 3359914.97; 566253.21, 3359766.32; 566244.00, 3359768.47;
565801.72, 3359916.08; 565799.16, 3359906.90; 566238.34, 3359772.70; 566234.55, 3359765.49;
565799.00, 3359896.97; 565804.72, 3359890.80; 566228.78, 3359773.65; 566229.23, 3359787.52;
565811.94, 3359888.17; 565825.15, 3359884.13; 566225.10, 3359793.78; 566218.15, 3359801.54;
565832.42, 3359879.57; 565834.64, 3359870.51; 566214.41, 3359808.56; 566197.00, 3359805.39;
565830.58, 3359857.36; 565833.57, 3359849.07; 566186.29, 3359804.68; 566176.42, 3359802.07;
565825.09, 3359838.56; 565828.98, 3359826.36; 566169.84, 3359795.16; 566172.13, 3359782.92;
565830.17, 3359821.83; 565836.65, 3359805.13; 566167.53, 3359776.50; 566161.53, 3359778.29;
565854.19, 3359803.20; 565851.86, 3359817.00; 566159.80, 3359783.80; 566161.88, 3359795.40;
565841.55, 3359820.05; 565848.97, 3359825.79; 566163.33, 3359801.37; 566177.40, 3359810.39;
565855.66, 3359823.83; 565862.79, 3359824.45; 566192.44, 3359813.20; 566201.15, 3359814.17;
565865.29, 3359819.76; 565871.03, 3359812.73; 566201.74, 3359822.55; 566200.26, 3359834.00;
565870.42, 3359805.22; 565862.06, 3359806.20; 566191.16, 3359832.96; 566183.80, 3359841.08;
565863.51, 3359795.50; 565869.25, 3359788.15; 566176.58, 3359843.71; 566166.59, 3359845.83;
565880.41, 3359787.18; 565887.77, 3359794.54; 566151.13, 3359844.64; 566146.26, 3359848.89;
565890.52, 3359800.29; 565902.17, 3359795.39; 566143.26, 3359857.55; 566135.93, 3359849.07;
565901.83, 3359788.15; 565897.88, 3359791.73; 566124.37, 3359850.34; 566114.08, 3359848.90;
565892.34, 3359791.16; 565893.18, 3359784.37; 566115.45, 3359841.82; 566104.26, 3359844.66;
565896.94, 3359777.29; 565908.13, 3359778.87; 566097.94, 3359842.57; 566093.44, 3359848.02;
565913.37, 3359787.62; 565918.51, 3359788.56; 566080.02, 3359859.92; 566077.12, 3359865.40;
565924.92, 3359791.21; 565926.84, 3359805.43; 566070.81, 3359862.88; 566063.14, 3359868.24;
565928.47, 3359808.34; 565933.65, 3359807.66; 566055.56, 3359869.24; 566047.69, 3359866.30;
565941.68, 3359799.81; 565947.97, 3359802.34; 566042.14, 3359865.35; 566031.51, 3359866.40;
565953.65, 3359813.59; 565947.29, 3359818.30; 566035.65, 3359871.12; 566023.28, 3359889.04;
565949.58, 3359821.92; 565959.37, 3359827.34; 566016.16, 3359888.12; 566000.73, 3359885.36;
565967.36, 3359821.48; 565970.73, 3359813.64; 565992.06, 3359887.21; 565988.49, 3359898.10;
565968.65, 3359801.66; 565973.88, 3359798.67; 565982.89, 3359904.40; 565979.53, 3359923.23;
565982.85, 3359789.72; 566001.47, 3359791.80; 565971.58, 3359923.47; 565966.38, 3359924.90;
566006.85, 3359783.19; 566001.29, 3359782.68; 565961.82, 3359931.97; 565950.74, 3359930.44;
565994.99, 3359780.90; 565992.50, 3359784.84; 565939.52, 3359934.54; 565930.02, 3359932.74;
565984.16, 3359784.63; 565978.70, 3359780.50; 565925.20, 3359934.62; 565917.61, 3359936.80;
565971.90, 3359766.47; 565971.27, 3359743.86; 565919.03, 3359943.14; 565910.76, 3359940.56;
565979.31, 3359740.12; 565976.79, 3359733.82; 565901.95, 3359943.16; 565897.83, 3359948.98;
565983.11, 3359731.48; 565991.75, 3359734.87; 565893.15, 3359945.31; 565895.07, 3359932.25;
565987.17, 3359747.93; 565978.22, 3359756.45; 565892.50, 3359923.88; 565885.12, 3359933.19;
565989.89, 3359750.81; 565996.64, 3359750.98; 565878.54, 3359942.14; 565873.40, 3359940.83;
566002.19, 3359746.62; 566009.60, 3359736.13; 565868.60, 3359942.70; 565863.51, 3359939.02;
566017.53, 3359736.70; 566020.58, 3359742.33; 565861.17, 3359937.40; 565854.17, 3359936.10;
566022.98, 3359741.58; 566033.09, 3359734.28; 565848.77, 3359941.03; 565849.34, 3359949.78;
566038.76, 3359730.11; 566038.45, 3359710.62; 565841.97, 3359958.71; 565836.31, 3359962.94;
566049.91, 3359712.91; 566053.39, 3359701.13; 565831.27, 3359957.64; 565824.16, 3359955.90;
566059.27, 3359704.40; 566067.41, 3359712.15; 565815.47, 3359958.93; 565818.74, 3359966.44;
566076.89, 3359714.76; 566079.86, 3359706.53; 565810.39, 3359966.61; 565805.01, 3359963.48;
566085.53, 3359702.68; 566093.37, 3359706.87; 565803.87, 3359973.19; 565796.93, 3359976.51;
566100.60, 3359703.49; 566090.16, 3359692.49; 565790.70, 3359979.73; 565790.59, 3360018.31;
566109.25, 3359691.78; 566116.24, 3359697.88; 568291.70, 3359192.83; 568289.08, 3359186.39;
566134.76, 3359704.33; 566149.43, 3359703.76; 568292.81, 3359180.56; 568297.27, 3359176.67;
566160.29, 3359699.78; 566177.36, 3359700.64; 568301.55, 3359180.77; 568308.06, 3359174.19;

568316.56, 3359167.66; 568318.32, 3359160.96; 567421.40, 3359560.05; 567417.43, 3359559.95;
568312.08, 3359155.94; 568316.85, 3359149.88; 567414.31, 3359557.94; 567409.18, 3359556.63;
568317.95, 3359137.61; 568313.40, 3359128.75; 567408.40, 3359561.35; 567400.30, 3359567.77;
568318.67, 3359124.95; 568326.18, 3359126.32; 567392.36, 3359567.57; 567385.83, 3359563.48;
568325.93, 3359120.39; 568316.51, 3359115.78; 567383.28, 3359559.42; 567382.05, 3359555.45;
568325.03, 3359108.88; 568334.09, 3359096.87; 567379.15, 3359549.51; 567379.75, 3359541.60;
568343.44, 3359103.34; 568347.32, 3359107.06; 567378.61, 3359534.21; 567381.49, 3359525.04;
568355.71, 3359104.83; 568362.03, 3359106.61; 567384.57, 3359507.63; 567396.71, 3359498.82;
568369.55, 3359107.61; 568371.34, 3359099.72; 567402.44, 3359491.85; 567402.54, 3359485.73;
568383.68, 3359098.41; 568395.52, 3359101.51; 567407.22, 3359489.41; 567409.89, 3359493.40;
568400.59, 3359105.94; 568398.76, 3359115.45; 567416.77, 3359491.02; 567426.03, 3359486.06;
568399.67, 3359129.21; 568407.56, 3359128.72; 567432.19, 3359477.91; 567438.21, 3359475.25;
568416.47, 3359122.19; 568421.34, 3359115.57; 567438.82, 3359466.59; 567450.13, 3359458.94;
568427.68, 3359118.54; 568429.09, 3359126.13; 567450.14, 3359458.76; 567457.35, 3359456.87;
568422.92, 3359134.65; 568417.62, 3359140.08; 567463.93, 3359458.35; 567469.16, 3359461.16;
568423.11, 3359142.59; 568426.90, 3359149.86; 567473.00, 3359466.50; 567474.26, 3359469.22;
568420.54, 3359150.45; 568420.00, 3359155.62; 567472.80, 3359474.43; 567468.67, 3359480.94;
568422.68, 3359160.05; 568422.52, 3359166.36; 567468.57, 3359484.93; 567469.80, 3359488.90;
568417.14, 3359174.96; 568410.40, 3359174.42; 567476.31, 3359493.05; 567480.15, 3359498.39;
568400.91, 3359173.00; 568397.17, 3359179.21; 567481.12, 3359509.40; 567497.07, 3359506.99;
568398.26, 3359185.98; 568391.87, 3359185.01; 567502.78, 3359501.20; 567500.82, 3359484.48;
568384.47, 3359178.52; 568371.99, 3359185.33; 567504.59, 3359476.27; 567509.03, 3359474.01;
568360.35, 3359185.04; 568357.68, 3359196.77; 567513.10, 3359470.12; 567519.38, 3359472.65;
568355.63, 3359204.34; 568348.09, 3359201.28; 567532.75, 3359478.53; 567538.45, 3359472.74;
568335.44, 3359201.09; 568328.83, 3359212.66; 567545.65, 3359470.55; 567549.85, 3359461.54;
568319.93, 3359217.75; 568309.12, 3359227.34; 567552.73, 3359457.62; 567555.60, 3359454.13;
568307.13, 3359217.18; 568303.28, 3359212.34; 567558.43, 3359452.20; 567562.05, 3359450.36;
568295.11, 3359215.51; 568292.06, 3359210.63; 567565.68, 3359448.07; 567567.82, 3359442.13;
568297.79, 3359203.65; 568299.49, 3359199.33; 567571.13, 3359436.66; 567573.63, 3359432.41;
568291.70, 3359192.83; 568206.09, 3359190.45; 567580.07, 3359428.95; 567578.75, 3359421.55;
568202.65, 3359179.13; 568205.22, 3359171.64; 567582.72, 3359421.65; 567586.53, 3359424.37;
568216.88, 3359166.00; 568224.29, 3359155.45; 567591.87, 3359425.87; 567595.88, 3359424.66;
568243.23, 3359145.24; 568253.66, 3359140.76; 567602.27, 3359430.31; 567609.21, 3359439.60;
568266.45, 3359137.89; 568273.63, 3359142.19; 567618.47, 3359434.27; 567625.63, 3359434.08;
568280.09, 3359148.53; 568276.63, 3359159.93; 567633.02, 3359424.33; 567641.48, 3359420.17;
568263.70, 3359168.35; 568249.49, 3359170.56; 567650.53, 3359423.58; 567655.00, 3359419.32;
568242.21, 3359175.93; 568239.51, 3359182.79; 567659.45, 3359416.25; 567662.75, 3359411.21;
568229.69, 3359194.41; 568222.04, 3359198.22; 567666.48, 3359404.56; 567671.32, 3359401.94;
568213.38, 3359194.82; 568206.09, 3359190.45; 567679.77, 3359398.15; 567685.64, 3359401.48;
567709.01, 3359415.98; 567700.51, 3359422.14; 567692.02, 3359400.45; 567696.14, 3359394.62;
567695.08, 3359429.74; 567692.24, 3359435.04; 567695.60, 3359384.25; 567695.39, 3359376.75;
567686.99, 3359438.47; 567681.33, 3359450.57; 567689.01, 3359377.34; 567684.42, 3359370.92;
567677.26, 3359454.40; 567673.66, 3359463.11; 567687.43, 3359364.82; 567699.44, 3359361.12;
567668.57, 3359464.86; 567666.54, 3359450.57; 567707.48, 3359357.39; 567715.52, 3359353.59;
567658.46, 3359451.62; 567655.84, 3359460.67; 567721.38, 3359353.98; 567727.34, 3359353.76;
567650.38, 3359461.66; 567646.21, 3359453.19; 567731.00, 3359362.65; 567735.77, 3359366.64;
567641.39, 3359458.82; 567638.60, 3359463.99; 567738.03, 3359371.81; 567747.75, 3359376.11;
567633.43, 3359467.67; 567626.66, 3359472.56; 567748.27, 3359367.64; 567752.27, 3359366.42;
567621.67, 3359465.69; 567614.91, 3359465.53; 567757.69, 3359363.62; 567759.02, 3359358.10;
567611.15, 3359472.99; 567606.58, 3359481.18; 567763.11, 3359353.46; 567773.12, 3359350.15;
567599.27, 3359487.74; 567584.11, 3359490.11; 567772.36, 3359357.68; 567782.11, 3359356.68;
567573.58, 3359493.53; 567567.91, 3359498.13; 567787.19, 3359347.44; 567790.77, 3359343.84;
567559.57, 3359500.36; 567551.36, 3359496.85; 567797.22, 3359339.63; 567806.01, 3359336.04;
567551.15, 3359488.92; 567540.43, 3359484.78; 567811.21, 3359340.10; 567815.15, 3359341.51;
567537.11, 3359490.25; 567540.04, 3359500.63; 567819.18, 3359338.99; 567825.39, 3359337.21;
567535.32, 3359502.82; 567524.04, 3359509.28; 567828.47, 3359341.28; 567840.32, 3359340.83;
567515.45, 3359514.25; 567518.47, 3359517.01; 567841.74, 3359345.11; 567835.08, 3359347.00;
567509.31, 3359517.97; 567505.36, 3359517.06; 567834.91, 3359353.74; 567840.80, 3359356.63;
567498.57, 3359518.45; 567489.35, 3359521.84; 567841.74, 3359351.10; 567846.72, 3359350.22;
567480.49, 3359530.05; 567473.31, 3359533.99; 567845.26, 3359355.49; 567837.50, 3359361.73;
567468.08, 3359536.24; 567465.58, 3359540.98; 567835.43, 3359369.48; 567827.42, 3359380.15;
567474.80, 3359553.76; 567466.83, 3359554.87; 567822.07, 3359382.70; 567819.51, 3359378.64;
567460.84, 3359556.28; 567453.56, 3359555.92; 567808.83, 3359382.37; 567802.19, 3359383.52;
567446.88, 3359558.37; 567442.81, 3359562.20; 567796.76, 3359388.63; 567784.91, 3359387.65;
567438.74, 3359566.10; 567434.60, 3359572.61; 567778.03, 3359396.09; 567768.83, 3359393.24;
567427.99, 3359572.45; 567424.09, 3359569.67; 567764.92, 3359390.52; 567755.72, 3359387.61;
567424.22, 3359564.43; 567425.66, 3359559.16; 567750.50, 3359384.86; 567742.46, 3359388.65;

567737.13, 3359389.83; 567730.42, 3359393.60; 565186.06, 3359827.72; 565194.80, 3359827.56;
567730.25, 3359400.21; 567728.83, 3359404.17; 565195.42, 3359818.84; 565197.46, 3359810.90;
567720.36, 3359406.77; 567715.45, 3359412.58; 565208.63, 3359809.24; 565218.94, 3359809.49;
567709.01, 3359415.98; 565355.41, 3359759.60; 565216.18, 3359814.98; 565208.94, 3359817.99;
565790.59, 3360018.31; 565790.70, 3359979.73; 565209.92, 3359827.13; 565220.18, 3359829.38;
565786.12, 3359974.18; 565782.98, 3359966.37; 565235.70, 3359828.95; 565243.21, 3359829.95;
565784.29, 3359961.65; 565790.73, 3359965.00; 565253.55, 3359829.77; 565261.76, 3359835.15;
565791.31, 3359832.23; 565784.66, 3359836.74; 565272.03, 3359837.40; 565281.43, 3359842.76;
565775.56, 3359834.52; 565767.64, 3359832.39; 565285.52, 3359848.41; 565289.88, 3359848.90;
565760.54, 3359846.07; 565757.11, 3359840.43; 565295.43, 3359849.03; 565299.30, 3359853.50;
565745.66, 3359837.40; 565739.53, 3359844.37; 565307.66, 3359852.89; 565315.92, 3359856.28;
565728.98, 3359853.22; 565717.44, 3359853.75; 565318.00, 3359868.20; 565327.49, 3359854.57;
565712.08, 3359846.06; 565698.94, 3359846.54; 565338.12, 3359842.16; 565337.58, 3359831.85;
565688.97, 3359864.53; 565678.97, 3359867.46; 565324.32, 3359821.97; 565311.42, 3359812.97;
565668.71, 3359864.02; 565657.34, 3359858.19; 565292.65, 3359806.95; 565274.45, 3359804.13;
565658.85, 3359845.55; 565664.14, 3359840.50; 565260.56, 3359803.41; 565251.82, 3359803.19;
565674.68, 3359847.94; 565679.24, 3359840.13; 565242.51, 3359804.52; 565225.02, 3359804.90;
565685.18, 3359841.02; 565685.98, 3359831.99; 565219.61, 3359804.77; 565205.71, 3359804.42;
565651.96, 3359831.90; 565652.01, 3359643.80; 565189.75, 3359807.21; 565149.63, 3359817.27;
565558.25, 3359663.33; 565509.06, 3359672.79; 565120.40, 3359825.66; 565106.69, 3359834.43;
565480.73, 3359677.58; 565360.78, 3359697.64; 565089.86, 3359839.95; 565064.78, 3359842.13;
565291.09, 3359704.22; 565246.80, 3359711.86; 565052.52, 3359845.82; 565039.50, 3359852.18;
565163.78, 3359733.21; 565121.30, 3359741.65; 565029.28, 3359853.18; 564988.25, 3359857.72;
565089.09, 3359748.78; 565033.52, 3359756.89; 564958.31, 3359863.28; 564958.42, 3359858.98;
564919.52, 3359787.78; 564921.51, 3359819.54; 564958.13, 3359854.97; 564988.76, 3359853.36;
564926.56, 3359824.04; 564930.90, 3359825.71; 565015.44, 3359850.46; 565030.62, 3359847.65;
564932.23, 3359835.67; 564929.73, 3359840.79; 565031.79, 3359842.88; 565029.55, 3359836.52;
564934.41, 3359844.46; 564934.20, 3359852.76; 565023.75, 3359830.38; 565014.19, 3359831.39;
564930.02, 3359861.39; 564929.39, 3359870.12; 564983.65, 3359829.39; 564986.83, 3359813.23;
564931.68, 3359874.48; 564935.50, 3359880.57; 564988.59, 3359806.16; 564994.28, 3359801.12;
564935.36, 3359886.12; 564930.03, 3359892.30; 565003.44, 3359800.16; 565011.76, 3359800.80;
564938.65, 3359897.25; 564942.68, 3359894.98; 565024.91, 3359799.94; 565026.11, 3359821.01;
564943.61, 3359889.45; 564942.96, 3359883.88; 565029.23, 3359823.84; 565034.65, 3359829.15;
564947.33, 3359883.98; 564950.84, 3359886.51; 565041.84, 3359843.56; 565045.37, 3359839.65;
564953.18, 3359888.50; 564957.61, 3359885.86; 565050.95, 3359838.98; 565046.73, 3359806.85;
564955.74, 3359881.07; 564960.26, 3359874.82; 565043.47, 3359803.96; 565042.66, 3359794.45;
564965.82, 3359875.33; 564966.54, 3359878.53; 565044.67, 3359787.70; 565043.78, 3359781.37;
564971.69, 3359878.66; 564970.20, 3359874.69; 565044.76, 3359773.90; 565058.31, 3359772.62;
564971.85, 3359872.36; 564975.76, 3359874.83; 565068.27, 3359771.68; 565076.19, 3359772.68;
564978.12, 3359875.63; 564983.32, 3359874.58; 565076.32, 3359782.99; 565076.72, 3359793.30;
564987.73, 3359872.75; 564990.23, 3359868.00; 565076.97, 3359799.24; 565066.60, 3359800.98;
564993.03, 3359867.32; 564995.88, 3359864.59; 565059.73, 3359805.55; 565056.05, 3359809.39;
564997.57, 3359860.69; 565007.78, 3359871.25; 565052.87, 3359815.31; 565053.46, 3359823.62;
565005.21, 3359878.74; 565005.88, 3359883.94; 565057.82, 3359834.41; 565060.90, 3359838.48;
565009.84, 3359884.41; 565015.93, 3359879.38; 565083.59, 3359836.67; 565087.99, 3359835.15;
565018.10, 3359871.94; 565023.70, 3359870.08; 565084.31, 3359829.13; 565081.78, 3359818.77;
565027.01, 3359859.05; 565036.11, 3359860.46; 565082.17, 3359803.36; 565081.93, 3359796.99;
565035.34, 3359865.63; 565033.48, 3359870.26; 565083.51, 3359791.47; 565087.26, 3359790.38;
565034.54, 3359875.47; 565036.48, 3359877.52; 565088.30, 3359780.48; 565085.76, 3359770.92;
565039.66, 3359877.16; 565039.96, 3359881.53; 565093.64, 3359767.93; 565117.09, 3359767.70;
565045.55, 3359880.11; 565050.29, 3359881.42; 565118.26, 3359783.96; 565105.06, 3359788.01;
565053.88, 3359881.13; 565053.60, 3359875.94; 565089.61, 3359792.06; 565088.20, 3359800.32;
565054.48, 3359872.41; 565056.69, 3359863.72; 565089.20, 3359808.65; 565088.81, 3359824.13;
565059.93, 3359861.05; 565063.08, 3359862.69; 565094.15, 3359833.00; 565101.31, 3359832.36;
565064.60, 3359865.10; 565066.92, 3359867.97; 565107.35, 3359829.33; 565120.11, 3359821.72;
565069.37, 3359865.22; 565068.29, 3359860.82; 565133.49, 3359816.49; 565152.29, 3359811.40;
565073.53, 3359863.39; 565078.70, 3359862.70; 565142.02, 3359809.21; 565129.36, 3359806.90;
565084.72, 3359860.48; 565090.68, 3359860.25; 565126.33, 3359801.27; 565128.03, 3359796.57;
565089.67, 3359869.72; 565096.51, 3359865.52; 565127.38, 3359784.63; 565126.42, 3359765.56;
565099.41, 3359860.85; 565104.11, 3359858.15; 565137.25, 3359761.52; 565158.37, 3359758.86;
565107.57, 3359852.31; 565112.65, 3359855.62; 565157.99, 3359789.76; 565153.44, 3359797.20;
565118.98, 3359851.40; 565120.39, 3359842.70; 565150.22, 3359799.05; 565145.10, 3359797.36;
565112.98, 3359836.59; 565115.48, 3359832.28; 565143.60, 3359793.39; 565141.30, 3359790.53;
565130.68, 3359828.28; 565154.87, 3359829.69; 565136.14, 3359789.59; 565132.83, 3359795.06;
565176.48, 3359829.48; 565182.61, 3359838.31; 565133.44, 3359802.63; 565150.84, 3359806.25;
565192.08, 3359841.35; 565198.06, 3359834.70; 565158.30, 3359809.62; 565183.91, 3359802.32;
565191.83, 3359835.42; 565186.71, 3359833.29; 565184.81, 3359798.35; 565180.68, 3359788.32;

565173.95, 3359786.97; 565172.67, 3359775.07; 565167.13, 3359773.75; 565165.99, 3359756.24; 565183.77, 3359753.87; 565192.86, 3359752.48; 565191.71, 3359776.29; 565182.57, 3359776.51; 565182.78, 3359783.63; 565190.73, 3359799.68; 565198.67, 3359799.88; 565210.17, 3359800.54; 565220.82, 3359765.90; 565205.05, 3359766.76; 565205.07, 3359750.09; 565220.47, 3359748.04; 565233.75, 3359747.25; 565233.61, 3359763.04; 565227.23, 3359770.06; 565220.63, 3359779.45; 565218.03, 3359788.50; 565218.27, 3359794.43; 565222.17, 3359797.28; 565239.69, 3359796.15; 565248.04, 3359795.54; 565276.22, 3359797.05; 565274.95, 3359783.91; 565272.31, 3359778.29; 565249.53, 3359783.28; 565245.48, 3359780.81; 565243.70, 3359762.54; 565240.94, 3359761.66; 565240.80, 3359751.35; 565267.13, 3359746.89; 565267.92, 3359731.42; 565305.09, 3359722.42; 565310.01, 3359747.95; 565295.49, 3359751.15; 565276.20, 3359749.48; 565277.14, 3359759.81; 565284.96, 3359765.18; 565280.86, 3359786.06; 565281.72, 3359799.19; 565285.62, 3359802.03; 565303.07, 3359803.65; 565324.93, 3359813.31; 565336.22, 3359823.07; 565345.24, 3359827.67; 565351.64, 3359825.45; 565362.29, 3359813.05; 565380.99, 3359795.65; 565400.21, 3359779.52; 565412.36, 3359770.27; 565419.24, 3359765.33; 565429.21, 3359763.95; 565492.14, 3359765.51; 565476.52, 3359754.45; 565474.82, 3359742.92; 565462.91, 3359742.62; 565460.58, 3359724.34; 565485.52, 3359695.99; 565500.68, 3359693.99; 565507.35, 3359696.53; 565517.36, 3359693.59; 565521.27, 3359712.36; 565526.20, 3359737.45; 565507.78, 3359743.73; 565503.26, 3359765.78; 565530.05, 3359766.45; 565529.97, 3359769.63; 565447.77, 3359768.40; 565431.45, 3359769.19; 565422.66, 3359770.97; 565413.40, 3359776.29; 565398.67, 3359787.79; 565381.96, 3359804.42; 565361.59, 3359824.89; 565349.47, 3359838.51; 565346.96, 3359844.00; 565387.39, 3359863.61; 565415.71, 3359875.05; 565426.65, 3359882.44; 565431.03, 3359890.10; 565435.77, 3359899.33; 565446.94, 3359937.63; 565452.27, 3359949.37; 565456.03, 3359946.97; 565467.59, 3359945.69; 565481.25, 3359940.10; 565488.60, 3359931.92; 565487.68, 3359920.84; 565493.17, 3359917.73; 565490.60, 3359914.92; 565492.66, 3359911.85; 565496.65, 3359911.14; 565517.25, 3359898.17; 565529.63, 3359911.52; 565530.95, 3359921.92; 565546.33, 3359927.04; 565569.37, 3359921.24; 565575.13, 3359913.02; 565580.59, 3359901.67; 565587.72, 3359902.28; 565585.54, 3359893.86; 565587.36, 3359884.79; 565602.37, 3359886.42; 565606.62, 3359890.89; 565617.05, 3359889.09; 565623.39, 3359887.69; 565627.32, 3359891.34; 565623.54, 3359899.99; 565624.38, 3359913.87; 565628.92, 3359920.72; 565625.18, 3359929.37; 565616.35, 3359933.08; 565629.29, 3359940.52; 565647.14, 3359941.40; 565654.82, 3359936.03; 565666.73, 3359920.47; 565676.28, 3359919.52; 565689.34, 3359905.55; 565697.24, 3359907.74; 565697.50, 3359913.31; 565690.54, 3359919.13; 565695.88, 3359928.37; 565702.97, 3359933.23; 565707.84, 3359942.53; 565723.42, 3359939.36; 565731.80, 3359937.57; 565739.99, 3359937.52; 565752.29, 3359938.26; 565755.37, 3359942.71; 565748.89, 3359947.29; 565743.22, 3359951.90; 565745.43, 3359958.69; 565751.65, 3359963.97; 565753.45, 3359971.19; 565750.93, 3359977.06; 565743.35, 3359978.06; 565736.62, 3359977.52; 565733.61, 3359986.55; 565730.29, 3359992.40; 565734.92, 3359997.70; 565727.49, 3360009.00; 565717.60, 3360007.13; 565713.49, 3360012.59; 565711.18, 3360016.34; 565715.41, 3360021.63; 565720.90, 3360024.88; 565721.73, 3360033.02; 565731.21, 3360035.25; 565740.02, 3360032.29; 565741.47, 3360027.76; 565749.55, 3360032.52; 565754.95, 3360039.40; 565753.26, 3360043.29; 565744.17, 3360041.50; 565739.26, 3360046.94; 565739.06, 3360054.86; 565743.42, 3360055.34; 565749.49, 3360050.75; 565751.70, 3360057.92; 565753.63, 3360060.34; 565759.74, 3360054.19; 565768.10, 3360053.58; 565765.04, 3360048.76; 565763.59, 3360042.80; 565767.28, 3360038.52; 565765.07, 3360031.72; 565763.25, 3360025.31; 565751.95, 3360015.91; 565750.99, 3360006.78; 565752.75, 3359999.70; 565758.92, 3359991.11; 565767.61, 3359993.33; 565772.91, 3360004.13; 565780.72, 3360009.51; 565782.98, 3360014.31; 565790.03, 3360018.04; 565790.59, 3360018.31; 565354.85, 3359798.19; 565339.76, 3359798.25; 565338.91, 3359783.94; 565335.74, 3359783.86; 565332.82, 3359789.34; 565320.90, 3359789.05; 565319.85, 3359767.98; 565315.97, 3359764.33; 565314.47, 3359744.50; 565332.08, 3359738.94; 565350.01, 3359737.02; 565354.37, 3359769.65; 565354.85, 3359798.19; 565385.47, 3359900.44; 565306.21, 3359932.58; 565312.00, 3359939.46; 565325.39, 3359944.54; 565328.60, 3359937.44; 565328.85, 3359927.58; 565334.03, 3359926.90; 565336.78, 3359928.15; 565340.94, 3359920.70; 565337.57, 3359911.94; 565335.93, 3359903.97; 565355.58, 3359906.83; 565362.69, 3359908.20; 565364.64, 3359899.50; 565382.92, 3359899.96; 565385.13, 3359916.68; 565381.43, 3359927.70; 565386.07, 3359933.00; 565385.73, 3359940.48; 565395.60, 3359943.10; 565396.02, 3359947.85; 565391.11, 3359953.72; 565393.06, 3359965.19; 565386.66, 3359982.89; 565391.70, 3359988.57; 565395.52, 3359994.60; 565391.80, 3360000.06; 565385.51, 3360003.53; 565385.36, 3360009.45; 565390.69, 3360012.71; 565400.23, 3360012.94; 565413.96, 3360009.79; 565431.83, 3360010.23; 565431.20, 3360003.47; 565440.93, 3359994.97; 565442.61, 3359986.27; 565452.94, 3359985.72; 565464.72, 3359981.27; 565452.50, 3359961.55; 565447.56, 3359952.31; 565441.00, 3359937.10; 565433.33, 3359909.57; 565425.97, 3359893.91; 565419.82, 3359885.45; 565404.17, 3359875.51; 565388.04, 3359869.62; 565371.52, 3359862.84; 565351.49, 3359853.61; 565345.92, 3359853.47; 565340.96, 3359855.72; 565347.43, 3359866.99; 565349.99, 3359876.17; 565361.31, 3359883.94; 565356.63, 3359896.56; 565350.17, 3359901.14; 565344.40, 3359899.00; 565335.08, 3359890.09; 565333.60, 3359896.36; 565328.51, 3359899.05; 565319.81, 3359897.21; 565315.65, 3359904.66; 565306.90, 3359921.48; 565306.21, 3359932.58.

(iii) Note: Map 2, Units 1 and 2 of Choctowhatchee beach mouse, follows:

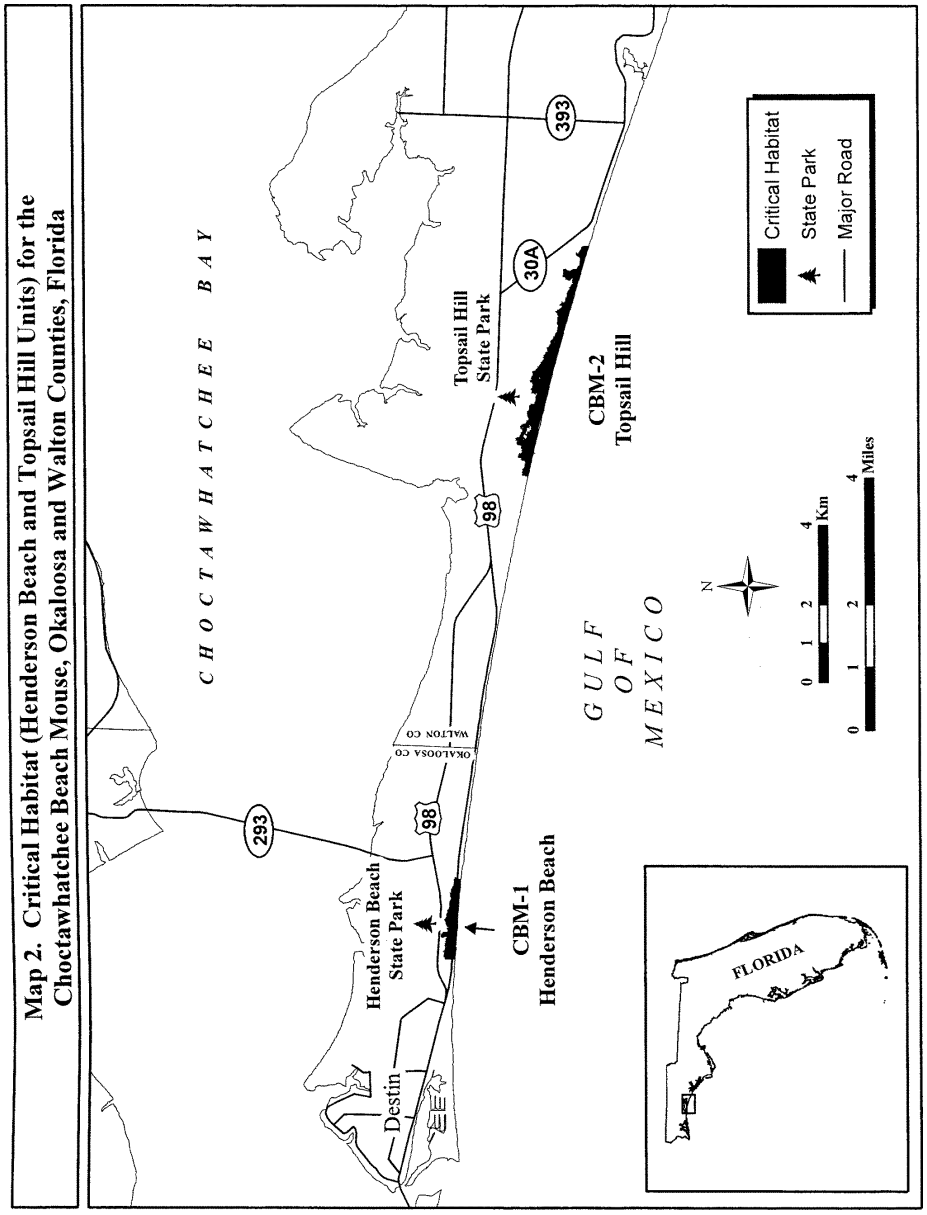

(8) CBM—Unit 3: Grayton Beach Unit, Walton County, Florida.

(i) *General Description:* This unit encompasses essential features of beach mouse habitat within the boundary of Grayton Beach State Park, as well as adjacent private lands and inholdings, from 0.3 mi west of the inlet of Alligator Lake east to 0.8 mi west of Seagrove Beach and the area from the MHWL north to the seaward extent of human development or maritime forest.

(ii) *Coordinates:* From USGS 1:24,000 quadrangle map Grayton Beach, Florida, land bounded by the following UTM 16 NAD 83 coordinates (E, N): 578136.10, 3356102.15; 578222.77, 3356036.73; 578222.16, 3356000.38; 578077.28, 3356072.88; 578050.50, 3356079.33; 578039.08, 3356101.21; 578064.26, 3356111.33; 578073.84, 3356125.86; 578094.18, 3356138.66; 578138.88, 3356162.31; 578160.71, 3356162.85; 578185.78, 3356145.69; 578197.27, 3356130.86; 578209.61, 3356114.13; 578204.08, 3356113.24; 578206.15, 3356109.73; 578211.73, 3356108.62; 578209.79, 3356091.16; 578207.08, 3356088.34; 578209.49, 3356086.78; 578215.44, 3356087.37; 578218.54, 3356091.00; 578222.89, 3356091.48; 578232.20, 3356084.60; 578226.62, 3356085.65; 578218.40, 3356080.26; 578219.72, 3356076.98; 578223.42, 3356075.39; 578233.12, 3356074.20; 578230.76, 3356069.71; 578226.33, 3356069.10; 578223.25, 3356065.84; 578223.24, 3356065.02; 578222.77, 3356036.73; 578526.99, 3355943.76; 578222.77, 3356036.73; 578223.24, 3356065.02; 578247.08, 3356056.69; 578256.82, 3356049.00; 578278.74, 3356045.99; 578292.80, 3356040.03; 578296.22, 3356030.19; 578312.43, 3356033.34; 578317.44, 3356039.84; 578331.96, 3356046.56; 578341.17, 3356038.68; 578361.68, 3356034.19; 578375.91, 3356021.06; 578386.33, 3356017.39; 578399.12, 3356014.52; 578413.26, 3356004.95; 578430.41, 3355996.89; 578446.41, 3355998.22; 578457.43, 3356002.86; 578473.52, 3355994.96; 578486.44, 3355986.17; 578491.41, 3355978.36; 578502.70, 3355971.53; 578512.20, 3355973.32; 578541.91, 3355976.81; 578559.84, 3355974.88; 578639.16, 3355948.70; 578652.01, 3355943.09; 578678.89, 3355933.08; 578697.75, 3355925.62; 578721.77, 3355906.37; 578744.29, 3355907.37; 578760.47, 3355895.84; 578777.28, 3355891.14; 578795.10, 3355893.52; 578795.66, 3355903.09; 578818.25, 3355888.98; 578830.98, 3355887.98; 578831.08, 3355875.69; 578831.08, 3355875.06; 578831.68, 3355796.73; 578831.68, 3355795.92; 578590.91, 3355891.63; 578562.44, 3355902.41; 578224.91, 3355998.21; 578222.31, 3355999.51; 578222.77, 3356036.73; 579563.63, 3355823.20; 579228.36, 3355773.14; 579231.38, 3355779.20; 579249.62, 3355780.47; 579251.43, 3355803.11; 579246.59, 3355806.55; 579245.96, 3355815.65; 579251.24, 3355827.27; 579250.95, 3355838.75; 579249.91, 3355848.27; 579253.46, 3355849.92; 579252.44, 3355858.64; 579267.70, 3355867.69; 579271.88, 3355875.73; 579269.61, 3355887.16; 579274.31, 3355890.08; 579281.10, 3355887.88; 579289.57, 3355867.05; 579297.32, 3355859.32; 579310.43, 3355859.27; 579314.13, 3355854.61; 579320.80, 3355857.96; 579334.80, 3355854.32; 579333.06, 3355828.12; 579337.95, 3355807.64; 579329.29, 3355804.24; 579319.68, 3355791.33; 579312.26, 3355785.96; 579294.53, 3355784.77; 579295.69, 3355780.80; 579282.33, 3355775.29; 579275.02, 3355765.62; 579255.63, 3355767.95; 579244.60, 3355758.50; 579240.05, 3355750.08; 579233.37, 3355743.80; 579240.18, 3355744.90; 579245.94, 3355752.97; 579252.23, 3355755.56; 579263.34, 3355755.84; 579268.83, 3355759.10; 579276.37, 3355758.91; 579283.11, 3355764.70; 579289.55, 3355772.72; 579309.71, 3355776.41; 579320.74, 3355780.62; 579329.83, 3355782.46; 579344.97, 3355796.33; 579355.25, 3355814.37; 579357.42, 3355823.54; 579362.38, 3355831.59; 579367.13, 3355848.00; 579350.86, 3355863.02; 579335.86, 3355874.94; 579339.05, 3355890.88; 579341.61, 3355899.68; 579368.92, 3355935.64; 579382.27, 3355947.20; 579378.07, 3355951.34; 579379.14, 3355956.12; 579384.29, 3355956.62; 579391.89, 3355954.87; 579402.92, 3355947.22; 579413.65, 3355942.30; 579416.14, 3355938.37; 579414.74, 3355930.41; 579421.47, 3355931.39; 579424.94, 3355940.27; 579426.23, 3355953.23; 579427.32, 3355972.80; 579429.12, 3355980.39; 579434.86, 3355972.98; 579442.28, 3355973.54; 579445.01, 3355980.42; 579447.41, 3355990.34; 579451.56, 3356004.74; 579447.68, 3356011.32; 579465.20, 3356026.05; 579480.82, 3356026.07; 579484.70, 3356024.91; 579486.52, 3356020.28; 579494.03, 3356017.22; 579497.71, 3356028.86; 579502.19, 3356029.41; 579505.03, 3356038.16; 579501.59, 3356048.37; 579511.81, 3356052.99; 579520.72, 3356051.28; 579527.04, 3356068.48; 579539.71, 3356070.36; 579547.64, 3356065.75; 579557.58, 3356065.62; 579569.17, 3356063.10; 579588.10, 3356068.75; 579620.65, 3356069.94; 579640.63, 3356065.69; 579658.81, 3356058.65; 579661.58, 3356053.91; 579669.27, 3356052.98; 579674.66, 3356055.05; 579675.65, 3356063.00; 579675.07, 3356070.91; 579679.48, 3356069.03; 579683.19, 3356063.94; 579683.82, 3356054.09; 579694.22, 3356051.16; 579699.38, 3356056.91; 579717.28, 3356050.93; 579735.60, 3356033.53; 579757.62, 3356031.77; 579783.85, 3356010.57; 579790.18, 3356000.86; 579806.08, 3355995.26; 579809.82, 3355988.62; 579817.36, 3355989.24; 579820.09, 3355996.49; 579828.52, 3355992.70; 579827.85, 3355982.32; 579833.54, 3355977.72; 579837.83, 3355980.57; 579840.08, 3355986.18; 579845.66, 3355985.14; 579854.91, 3355965.14; 579848.60, 3355963.42; 579844.29, 3355960.57; 579844.58, 3355953.83; 579844.39, 3355945.90; 579852.77, 3355944.24; 579859.73, 3355935.98; 579853.38, 3355919.84; 579853.81, 3355902.56; 579860.53, 3355888.43; 579871.56, 3355887.08; 579874.50, 3355880.85; 579862.05, 3355870.05; 579869.67, 3355851.27; 579877.03, 3355848.39; 579900.29, 3355861.14; 579899.88, 3355620.58; 579899.74, 3355594.59; 579897.43, 3355594.82; 579898.26, 3355538.38; 579899.83, 3355538.42; 579899.83, 3355527.97; 579899.80, 3355466.83; 579819.34, 3355495.99; 579594.51, 3355573.24; 579226.97, 3355678.77; 579226.98, 3355679.59; 579228.36, 3355773.14; 579029.73, 3355761.34; 578831.08, 3355875.69; 578844.13, 3355869.33; 578850.56, 3355865.68; 578844.26, 3355848.05; 578866.64, 3355842.30; 578866.53, 3355831.19; 578892.97, 3355822.29; 578914.47, 3355820.89; 578921.75, 3355815.52; 578939.28, 3355813.14; 578961.70, 3355806.58; 578964.63, 3355801.10; 578985.76, 3355798.07; 578986.71, 3355791.72; 579010.25, 3355787.56; 579012.71, 3355784.88; 579034.22, 3355782.23; 579034.76, 3355777.06; 579042.03, 3355772.81; 579057.95, 3355771.58; 579078.25, 3355769.47; 579078.88, 3355760.37; 579100.74, 3355760.10; 579124.64, 3355758.20; 579145.77, 3355754.48; 579166.93, 3355750.63; 579170.78, 3355755.47; 579173.36, 3355763.47;

579192.83, 3355763.20; 579194.49, 3355776.29; 580288.60, 3355493.39; 580275.37, 3355489.52;
579228.37, 3355773.89; 579228.36, 3355773.14; 580272.73, 3355321.25; 580257.14, 3355327.92;
579226.98, 3355679.59; 579212.01, 3355688.58; 580259.53, 3355484.86; 580196.17, 3355466.38;
579196.17, 3355693.12; 579152.20, 3355703.88; 580194.43, 3355350.52; 580191.40, 3355351.44;
578965.68, 3355758.74; 578857.20, 3355790.50; 580193.22, 3355472.56; 580144.94, 3355473.27;
578831.68, 3355796.73; 578831.08, 3355875.06; 580145.65, 3355521.18; 580154.42, 3355523.34;
578831.08, 3355875.69; 579985.47, 3355453.39; 580154.19, 3355508.07; 580186.52, 3355517.52;
579899.83, 3355527.97; 579926.14, 3355527.90; 580187.37, 3355514.60; 580154.15, 3355504.89;
579925.54, 3355519.96; 579929.82, 3355518.47; 580153.72, 3355476.21; 580196.31, 3355475.56;
579929.77, 3355508.14; 579923.20, 3355505.06; 580196.22, 3355469.56; 580259.57, 3355488.06;
579924.59, 3355497.17; 579924.91, 3355484.44; 580226.98, 3355408.12; 580194.43, 3355350.50;
579944.84, 3355481.82; 579955.44, 3355487.20; 580196.17, 3355466.34; 580259.53, 3355484.86;
579977.31, 3355486.18; 579982.99, 3355481.95; 580257.14, 3355327.90; 580238.93, 3355337.37;
579996.51, 3355481.10; 579996.39, 3355485.85; 580194.43, 3355350.50; 581223.87, 3355067.35;
580002.77, 3355485.19; 580002.99, 3355492.38; 582069.79, 3354753.98; 582069.33, 3354714.54;
579998.81, 3355500.58; 579995.23, 3355516.72; 581830.20, 3354796.95; 581699.62, 3354838.46;
579989.57, 3355520.20; 579985.78, 3355529.22; 581507.86, 3354904.61; 581305.24, 3354967.74;
580004.51, 3355527.31; 580020.41, 3355526.90; 581180.87, 3355022.57; 581020.65, 3355074.46;
580023.11, 3355482.14; 580050.11, 3355482.81; 580857.54, 3355130.71; 580621.55, 3355209.24;
580050.26, 3355461.03; 580050.53, 3355450.36; 580480.68, 3355242.56; 580384.99, 3355279.08;
580056.07, 3355451.25; 580056.18, 3355462.74; 580384.40, 3355302.85; 580377.73, 3355314.98;
580071.14, 3355460.62; 580070.48, 3355391.74; 580377.47, 3355325.27; 580381.75, 3355329.31;
580011.68, 3355414.75; 579936.25, 3355444.21; 580393.43, 3355338.78; 580394.45, 3355361.34;
579907.78, 3355454.99; 579899.80, 3355466.83; 580392.09, 3355376.39; 580396.29, 3355399.09;
579899.83, 3355527.97; 580031.71, 3355472.05; 580400.65, 3355415.81; 580406.62, 3355431.06;
580031.90, 3355464.57; 580042.24, 3355464.01; 580409.47, 3355443.81; 580416.63, 3355443.98;
580042.03, 3355472.31; 580031.71, 3355472.05; 580427.04, 3355440.68; 580451.31, 3355423.43;
580114.28, 3355500.94; 580144.94, 3355473.27; 580476.84, 3355380.06; 580498.35, 3355353.62;
580122.56, 3355473.60; 580083.30, 3355474.19; 580522.63, 3355336.00; 580547.82, 3355329.51;
580083.98, 3355478.91; 580107.63, 3355486.24; 580559.74, 3355329.81; 580574.82, 3355330.18;
580105.77, 3355497.68; 580111.65, 3355500.64; 580582.80, 3355328.82; 580586.96, 3355321.37;
580109.05, 3355525.54; 580103.86, 3355526.60; 580591.73, 3355321.49; 580598.38, 3355326.02;
580104.87, 3355533.74; 580118.98, 3355525.35; 580614.00, 3355336.71; 580620.05, 3355348.72;
580124.14, 3355493.77; 580145.25, 3355493.87; 580624.58, 3355358.39; 580628.84, 3355379.10;
580144.94, 3355473.27; 580347.34, 3355406.96; 580634.88, 3355391.54; 580633.26, 3355408.55;
580296.09, 3355494.86; 580293.36, 3355504.28; 580632.70, 3355423.58; 580629.39, 3355452.02;
580307.12, 3355508.31; 580331.43, 3355515.41; 580630.40, 3355459.23; 580636.68, 3355462.94;
580388.42, 3355532.06; 580401.31, 3355487.49; 580645.92, 3355479.97; 580645.89, 3355491.70;
580384.86, 3355491.14; 580368.96, 3355491.18; 580664.08, 3355494.90; 580683.15, 3355495.00;
580354.77, 3355486.46; 580347.78, 3355479.92; 580694.77, 3355491.36; 580705.22, 3355486.44;
580349.14, 3355473.21; 580359.04, 3355470.58; 580701.46, 3355477.60; 580713.78, 3355477.91;
580375.31, 3355459.63; 580377.42, 3355445.63; 580726.78, 3355482.23; 580724.91, 3355493.29;
580386.48, 3355441.68; 580380.86, 3355428.05; 580738.03, 3355492.81; 580738.84, 3355487.21;
580368.44, 3355416.19; 580361.68, 3355400.61; 580737.63, 3355477.75; 580737.95, 3355464.65;
580356.28, 3355378.25; 580352.85, 3355340.89; 580750.05, 3355457.40; 580758.46, 3355454.49;
580351.06, 3355332.92; 580352.88, 3355323.48; 580776.93, 3355455.26; 580787.23, 3355457.14;
580361.65, 3355322.13; 580366.53, 3355317.88; 580799.68, 3355459.07; 580813.04, 3355459.71;
580369.15, 3355308.40; 580371.40, 3355297.78; 580826.10, 3355466.47; 580837.60, 3355467.51;
580371.26, 3355287.48; 580301.97, 3355305.98; 580865.94, 3355462.28; 580871.72, 3355453.75;
580301.98, 3355306.79; 580304.35, 3355466.29; 580881.42, 3355447.62; 580888.97, 3355447.00;
580296.09, 3355494.86; 580229.04, 3355502.75; 580894.28, 3355441.20; 580892.12, 3355432.34;
580287.75, 3355496.32; 580274.97, 3355492.56; 580887.59, 3355417.56; 580881.06, 3355406.72;
580259.57, 3355488.06; 580196.22, 3355469.54; 580873.39, 3355397.67; 580868.21, 3355387.42;
580196.31, 3355475.54; 580153.72, 3355476.18; 580872.06, 3355376.41; 580870.68, 3355368.07;
580154.15, 3355504.86; 580187.37, 3355514.57; 580864.66, 3355370.67; 580864.77, 3355366.36;
580186.52, 3355517.50; 580154.20, 3355508.05; 580866.06, 3355362.02; 580872.67, 3355360.57;
580154.42, 3355523.31; 580169.16, 3355527.67; 580870.69, 3355344.66; 580869.92, 3355334.78;
580186.77, 3355524.36; 580203.05, 3355524.86; 580875.98, 3355330.93; 580886.94, 3355321.72;
580210.25, 3355532.81; 580229.13, 3355526.33; 580886.73, 3355314.53; 580891.71, 3355305.17;
580231.78, 3355512.75; 580238.89, 3355493.50; 580903.64, 3355305.09; 580910.75, 3355290.97;
580253.34, 3355491.92; 580293.37, 3355504.29; 580909.27, 3355286.94; 580895.60, 3355277.48;
580296.09, 3355494.86; 580304.35, 3355466.29; 580884.58, 3355272.46; 580873.16, 3355269.00;
580301.98, 3355306.79; 580277.90, 3355319.24; 580873.67, 3355264.26; 580885.16, 3355265.74;
580272.73, 3355321.23; 580275.37, 3355489.52; 580889.43, 3355269.40; 580905.18, 3355275.35;
580288.60, 3355493.39; 580287.75, 3355496.32; 580902.54, 3355253.87; 580906.47, 3355239.74;
580216.77, 3355473.97; 580259.57, 3355488.06; 580912.27, 3355229.95; 580922.75, 3355224.28;
580274.97, 3355492.56; 580287.75, 3355496.32; 580951.57, 3355215.45; 580987.61, 3355204.11;

581131.78, 3355158.94; 581267.50, 3355117.87; 581724.95, 3355017.51; 581748.38, 3355018.47; 581257.30, 3355112.87; 581254.12, 3355096.94; 581762.87, 3355010.53; 581768.30, 3354999.92; 581272.14, 3355091.45; 581287.27, 3355089.83; 581763.72, 3354992.32; 581750.93, 3354995.93; 581285.08, 3355082.23; 581298.25, 3355079.81; 581747.73, 3354989.05; 581764.58, 3354982.73; 581300.12, 3355084.60; 581353.25, 3355072.87; 581760.85, 3354973.14; 581777.57, 3354971.19; 581361.92, 3355076.21; 581369.23, 3355085.94; 581784.45, 3354966.61; 581786.06, 3354955.92; 581372.34, 3355104.25; 581368.53, 3355114.08; 581795.97, 3354951.29; 581802.87, 3354944.85; 581326.43, 3355129.26; 581301.38, 3355134.51; 581816.35, 3354946.37; 581816.81, 3354927.78; 581289.77, 3355133.10; 581288.81, 3355139.81; 581821.70, 3354923.16; 581832.01, 3354923.79; 581289.36, 3355149.75; 581285.53, 3355159.58; 581836.91, 3354918.35; 581842.72, 3354908.20; 581272.88, 3355156.90; 581276.36, 3355145.43; 581844.58, 3354897.51; 581851.42, 3354889.12; 581286.62, 3355147.69; 581285.22, 3355140.16; 581852.87, 3354883.85; 581860.28, 3354889.59; 581287.03, 3355131.47; 581272.07, 3355125.91; 581866.57, 3354892.12; 581876.15, 3354879.94; 581264.89, 3355127.36; 581100.83, 3355181.52; 581889.08, 3354865.71; 581902.50, 3354853.37; 581082.68, 3355184.25; 581067.87, 3355188.63; 581916.16, 3354847.41; 581910.40, 3354855.19; 581064.55, 3355194.48; 581067.54, 3355201.73; 581911.41, 3354862.34; 581921.79, 3354860.60; 581071.95, 3355208.89; 581074.84, 3355220.08; 581940.66, 3354847.33; 581949.50, 3354848.61; 581087.75, 3355227.95; 581114.30, 3355238.54; 581956.49, 3354839.30; 581996.23, 3354823.25; 581132.45, 3355243.36; 581159.94, 3355256.34; 582050.34, 3354804.37; 582070.27, 3354795.78; 581160.38, 3355263.03; 581152.07, 3355277.93; 582069.79, 3354753.98; 580131.85, 3355422.10; 581144.41, 3355282.49; 581128.04, 3355285.26; 580071.14, 3355460.62; 580081.63, 3355462.18; 581116.62, 3355281.80; 581090.73, 3355275.60; 580083.30, 3355474.19; 580122.56, 3355473.60; 581073.96, 3355262.94; 581061.45, 3355254.70; 580144.94, 3355473.27; 580193.23, 3355472.51; 581055.54, 3355245.01; 581061.91, 3355228.50; 580191.40, 3355351.42; 580168.43, 3355358.47; 581063.26, 3355213.92; 581057.61, 3355201.48; 580135.99, 3355369.33; 580089.62, 3355385.03; 581050.63, 3355194.94; 580990.18, 3355212.85; 580074.55, 3355390.15; 580070.48, 3355391.74; 580930.11, 3355231.58; 580917.63, 3355238.39; 580071.14, 3355460.62; 582428.00, 3354608.34; 580912.14, 3355251.36; 580912.96, 3355266.05; 582357.39, 3354607.46; 582365.18, 3354628.26; 580917.97, 3355287.97; 580925.56, 3355302.45; 582374.55, 3354653.32; 582379.99, 3354642.52; 580945.33, 3355290.64; 580954.95, 3355303.18; 582398.01, 3354637.04; 582421.15, 3354633.24; 580962.34, 3355309.67; 580980.49, 3355329.97; 582431.04, 3354635.05; 582434.73, 3354630.02; 580990.60, 3355339.34; 581002.13, 3355338.82; 582434.08, 3354624.08; 582437.74, 3354621.73; 581004.75, 3355345.25; 581012.75, 3355359.31; 582445.65, 3354622.37; 582451.12, 3354626.44; 581026.05, 3355367.25; 581032.19, 3355376.46; 582463.12, 3354623.18; 582474.39, 3354617.90; 581024.06, 3355383.75; 581026.51, 3355396.54; 582474.15, 3354610.78; 582480.15, 3354608.93; 581033.72, 3355403.03; 581058.03, 3355407.19; 582481.27, 3354612.52; 582487.28, 3354609.92; 581081.94, 3355404.66; 581090.78, 3355400.52; 582498.60, 3354603.02; 582487.94, 3354583.40; 581106.57, 3355388.98; 581118.55, 3355386.54; 582469.66, 3354567.84; 582378.29, 3354599.28; 581121.16, 3355377.49; 581128.55, 3355351.89; 582357.39, 3354607.46.

581130.09, 3355338.07; 581144.81, 3355321.27; 581155.10, 3355301.98; 581157.93, 3355289.19; 581168.85, 3355281.91; 581177.87, 3355270.65; 581189.49, 3355266.57; 581195.09, 3355257.59; 581205.77, 3355234.82; 581199.46, 3355225.99; 581197.10, 3355216.44; 581201.58, 3355212.18; 581200.97, 3355204.61; 581196.83, 3355200.39; 581201.97, 3355190.72; 581216.91, 3355181.29; 581222.88, 3355170.32; 581217.64, 3355152.03; 581234.10, 3355150.75; 581238.77, 3355163.54; 581244.52, 3355171.99; 581259.16, 3355181.53; 581265.33, 3355189.17; 581276.27, 3355196.62; 581275.63, 3355205.72; 581308.19, 3355191.05; 581319.94, 3355181.85; 581330.65, 3355175.69; 581337.17, 3355168.74; 581345.19, 3355165.75; 581362.29, 3355156.31; 581364.27, 3355149.99; 581357.25, 3355151.44; 581352.73, 3355141.40; 581363.52, 3355139.30; 581368.53, 3355145.36; 581371.63, 3355141.44; 581384.74, 3355131.71; 581389.51, 3355132.39; 581412.83, 3355121.49; 581429.01, 3355110.03; 581450.84, 3355095.09; 581511.08, 3355053.76; 581514.40, 3355048.29; 581517.09, 3355035.68; 581524.55, 3355027.63; 581544.66, 3355022.08; 581561.54, 3355022.12; 581592.06, 3355024.50; 581623.87, 3355023.67; 581644.96, 3355023.01; 581666.03, 3355022.35; 581676.19, 3355013.11; 581684.91, 3355014.14; 581687.99, 3355018.15; 581697.89, 3355019.21;

(9) CBM—Unit 4: Deer Lake Unit, Walton County, Florida.

(i) *General Description:* This unit encompasses essential features of beach mouse habitat within the boundary of Deer Lake State Park as well as adjacent private lands from approximately 1 mi east of the Camp Creek Lake inlet west to approximately 0.5 mi west of the inlet of Deer Lake and the area from the MHWL north to the seaward extent of maritime forest or human development. The area excluded within this unit is 0.5 mi west of the Camp Creek Lake inlet, to 0.5 mi east of the Camp Creek Lake inlet.

(ii) *Coordinates:* From USGS 1:24,000 quadrangle map Point Washington, Florida, land bounded by the following UTM 16 NAD 83 coordinates (E, N): 587936.95, 3352709.03; 588073.10, 3352728.14; 587973.52, 3352737.87; 587972.96, 3352695.34; 587965.98, 3352695.17; 587954.26, 3352687.32; 587937.81, 3352677.80; 587956.31, 3352684.63; 587965.27, 3352691.59; 587972.94, 3352691.10; 587972.73, 3352623.17; 587921.05, 3352640.80; 587885.12, 3352655.89; 587858.02, 3352670.32; 587833.03, 3352673.19; 587798.42, 3352686.69; 587832.63, 3352716.88; 587832.11, 3352741.78; 587891.48, 3352734.89; 587904.93, 3352734.48; 587907.05, 3352744.83;

587903.48, 3352763.78; 587890.72, 3352765.40; 588376.95, 3352671.51; 588359.68, 3352661.59;
587889.84, 3352780.55; 587888.20, 3352786.75; 588348.39, 3352653.75; 588349.39, 3352645.85;
587906.94, 3352784.03; 587924.42, 3352784.47; 588332.51, 3352637.50; 588338.66, 3352630.10;
587943.15, 3352781.81; 587945.35, 3352773.50; 588346.71, 3352625.93; 588349.43, 3352628.37;
587944.88, 3352741.40; 587962.39, 3352740.65; 588368.77, 3352633.22; 588382.74, 3352630.83;
587961.47, 3352777.46; 587970.93, 3352783.25; 588388.66, 3352616.68; 588385.08, 3352601.11;
587978.85, 3352784.26; 587990.99, 3352775.45; 588378.03, 3352597.00; 588377.78, 3352590.62;
587992.36, 3352784.60; 587993.06, 3352788.61; 588382.57, 3352589.93; 588384.41, 3352580.11;
588000.13, 3352791.54; 588000.76, 3352798.29; 588395.03, 3352583.94; 588395.74, 3352572.03;
587997.66, 3352810.89; 587993.77, 3352823.09; 588389.03, 3352567.99; 588383.05, 3352569.03;
587999.46, 3352833.91; 587995.02, 3352848.97; 588382.04, 3352563.76; 588386.57, 3352557.13;
587997.19, 3352857.32; 588011.25, 3352855.61; 588395.06, 3352551.41; 588405.13, 3352546.11;
588020.79, 3352855.10; 588021.85, 3352812.68; 588412.33, 3352543.92; 588417.05, 3352546.03;
588019.25, 3352805.87; 588020.50, 3352787.30; 588416.29, 3352560.31; 588424.53, 3352564.82;
588038.35, 3352788.56; 588037.08, 3352815.87; 588434.38, 3352568.25; 588435.38, 3352575.83;
588035.92, 3352838.00; 588035.40, 3352855.09; 588441.59, 3352581.54; 588455.62, 3352576.33;
588044.97, 3352853.39; 588047.17, 3352844.71; 588465.47, 3352579.76; 588470.08, 3352586.18;
588055.98, 3352842.12; 588067.52, 3352841.66; 588475.52, 3352605.05; 588482.19, 3352610.71;
588075.49, 3352850.08; 588074.08, 3352768.16; 588493.32, 3352610.17; 588505.76, 3352604.93;
588073.10, 3352728.14; 588091.29, 3352780.16; 588519.63, 3352606.46; 588530.06, 3352603.16;
588073.10, 3352727.82; 588074.09, 3352767.84; 588516.13, 3352587.77; 588521.95, 3352577.55;
588075.50, 3352849.76; 588081.43, 3352856.54; 588528.87, 3352571.04; 588530.79, 3352557.61;
588092.52, 3352842.14; 588102.83, 3352827.29; 588528.13, 3352553.17; 588515.82, 3352552.43;
588115.24, 3352823.29; 588121.46, 3352813.09; 588504.34, 3352549.46; 588500.51, 3352545.30;
588126.56, 3352799.79; 588134.79, 3352803.93; 588503.87, 3352537.90; 588515.99, 3352530.27;
588140.75, 3352804.08; 588147.59, 3352800.69; 588522.87, 3352525.26; 588531.94, 3352527.86;
588148.28, 3352790.72; 588148.82, 3352783.68; 588531.05, 3352515.97; 588531.68, 3352506.44;
588153.80, 3352775.06; 588163.71, 3352777.24; 588536.40, 3352492.32; 588545.50, 3352494.11;
588165.40, 3352773.73; 588158.34, 3352769.99; 588551.35, 3352498.63; 588554.74, 3352489.97;
588161.19, 3352767.26; 588165.89, 3352768.25; 588545.68, 3352487.00; 588544.75, 3352475.86;
588173.94, 3352764.08; 588183.82, 3352767.82; 588552.37, 3352473.31; 588563.83, 3352476.34;
588193.66, 3352770.12; 588201.12, 3352773.49; 588565.97, 3352484.01; 588570.13, 3352493.98;
588209.62, 3352768.90; 588203.19, 3352754.51; 588564.40, 3352500.95; 588561.81, 3352508.81;
588191.56, 3352742.73; 588172.20, 3352738.25; 588552.84, 3352518.52; 588554.00, 3352533.21;
588153.96, 3352736.98; 588142.05, 3352733.13; 588559.04, 3352540.08; 588563.89, 3352551.32;
588127.05, 3352732.76; 588116.68, 3352733.68; 588574.18, 3352554.69; 588583.14, 3352559.72;
588102.96, 3352726.22; 588088.17, 3352713.99; 588590.47, 3352570.58; 588594.29, 3352560.75;
588077.18, 3352708.91; 588067.67, 3352707.49; 588600.92, 3352565.66; 588600.67, 3352573.65;
588050.31, 3352703.12; 588030.30, 3352708.56; 588602.97, 3352593.12; 588603.58, 3352600.69;
588013.92, 3352711.71; 587998.57, 3352706.21; 588608.80, 3352598.44; 588616.04, 3352596.56;
588002.02, 3352695.55; 587997.38, 3352690.32; 588622.19, 3352605.46; 588638.02, 3352607.85;
587989.01, 3352691.30; 587980.57, 3352695.02; 588632.71, 3352611.71; 588619.89, 3352615.76;
587972.96, 3352695.20; 587973.52, 3352737.73; 588610.26, 3352619.46; 588599.34, 3352627.11;
588073.10, 3352727.82; 588443.73, 3352509.80; 588591.73, 3352631.67; 588599.59, 3352634.98;
587972.93, 3352691.28; 587977.94, 3352690.47; 588614.33, 3352632.98; 588623.63, 3352627.28;
587985.95, 3352687.92; 587998.73, 3352685.43; 588637.98, 3352624.89; 588636.99, 3352632.80;
588010.65, 3352685.72; 588015.36, 3352688.21; 588646.53, 3352633.03; 588654.98, 3352628.44;
588018.52, 3352688.73; 588020.67, 3352682.04; 588651.53, 3352639.46; 588655.80, 3352642.00;
588036.72, 3352691.56; 588038.15, 3352698.33; 588661.76, 3352643.28; 588666.63, 3352639.09;
588043.66, 3352700.41; 588056.04, 3352697.97; 588673.00, 3352637.31; 588672.53, 3352641.61;
588102.37, 3352704.30; 588110.71, 3352704.08; 588681.30, 3352640.64; 588685.61, 3352642.68;
588127.94, 3352698.20; 588164.16, 3352699.85; 588690.25, 3352647.98; 588693.62, 3352639.01;
588187.44, 3352702.43; 588206.05, 3352705.27; 588701.93, 3352639.97; 588717.91, 3352638.37;
588220.08, 3352700.06; 588223.37, 3352687.53; 588717.43, 3352623.75; 588724.34, 3352619.87;
588244.25, 3352687.18; 588250.09, 3352691.69; 588735.48, 3352618.96; 588753.23, 3352608.72;
588255.32, 3352689.08; 588257.13, 3352680.38; 588755.94, 3352610.79; 588752.21, 3352617.44;
588264.75, 3352677.83; 588276.37, 3352657.89; 588752.84, 3352622.26; 588765.62, 3352619.77;
588295.24, 3352650.43; 588302.60, 3352657.73; 588774.76, 3352621.56; 588782.32, 3352620.94;
588308.29, 3352650.82; 588317.70, 3352657.30; 588790.39, 3352614.08; 588814.67, 3352612.69;
588328.99, 3352665.19; 588344.36, 3352672.26; 588828.00, 3352605.84; 588832.46, 3352600.03;
588349.54, 3352669.64; 588365.69, 3352677.16; 588846.05, 3352597.24; 588855.16, 3352582.36;
588372.51, 3352674.52; 588371.86, 3352684.80; 588861.58, 3352581.71; 588870.31, 3352582.30;
588374.42, 3352693.23; 588378.74, 3352695.71; 588874.72, 3352580.42; 588872.95, 3352569.76;
588380.16, 3352702.12; 588382.89, 3352704.12; 588883.54, 3352577.45; 588892.60, 3352578.55;
588384.64, 3352697.86; 588382.34, 3352694.24; 588901.68, 3352581.52; 588905.76, 3352578.44;
588376.87, 3352690.92; 588378.91, 3352688.98; 588906.32, 3352572.09; 588914.73, 3352569.93;
588382.92, 3352687.51; 588381.92, 3352679.94; 588911.60, 3352563.17; 588911.38, 3352562.66;

588728.45, 3352322.32; 588728.13, 3352321.87; 588677.31, 3352338.08; 588530.76, 3352399.79; 588298.10, 3352504.24; 588188.01, 3352552.62; 588123.18, 3352570.79; 588087.86, 3352583.08; 588057.67, 3352598.94; 587972.72, 3352623.35; 587972.93, 3352691.28; 590420.76, 3351642.19; 590320.06, 3351668.11; 590320.30, 3351713.74; 590330.53, 3351709.72; 590354.20, 3351700.82; 590383.24, 3351695.80; 590401.70, 3351688.33; 590407.64, 3351677.18; 590430.54, 3351662.89; 590456.98, 3351658.56; 590467.59, 3351659.45; 590499.20, 3351634.89; 590510.15, 3351626.05; 590521.45, 3351618.78; 590515.79, 3351606.71; 590502.95, 3351596.09; 590486.84, 3351588.57; 590473.36, 3351591.61; 590449.21, 3351603.68; 590410.57, 3351619.57; 590320.06, 3351668.11; 590320.37, 3351728.04; 590320.43, 3351738.98; 590320.97, 3351738.63; 590326.06, 3351729.46; 590324.95, 3351726.62; 590320.37, 3351728.04.

(iii) Note: Map 3, Units 3 and 4 of Choctowhatchee beach mouse, follows:

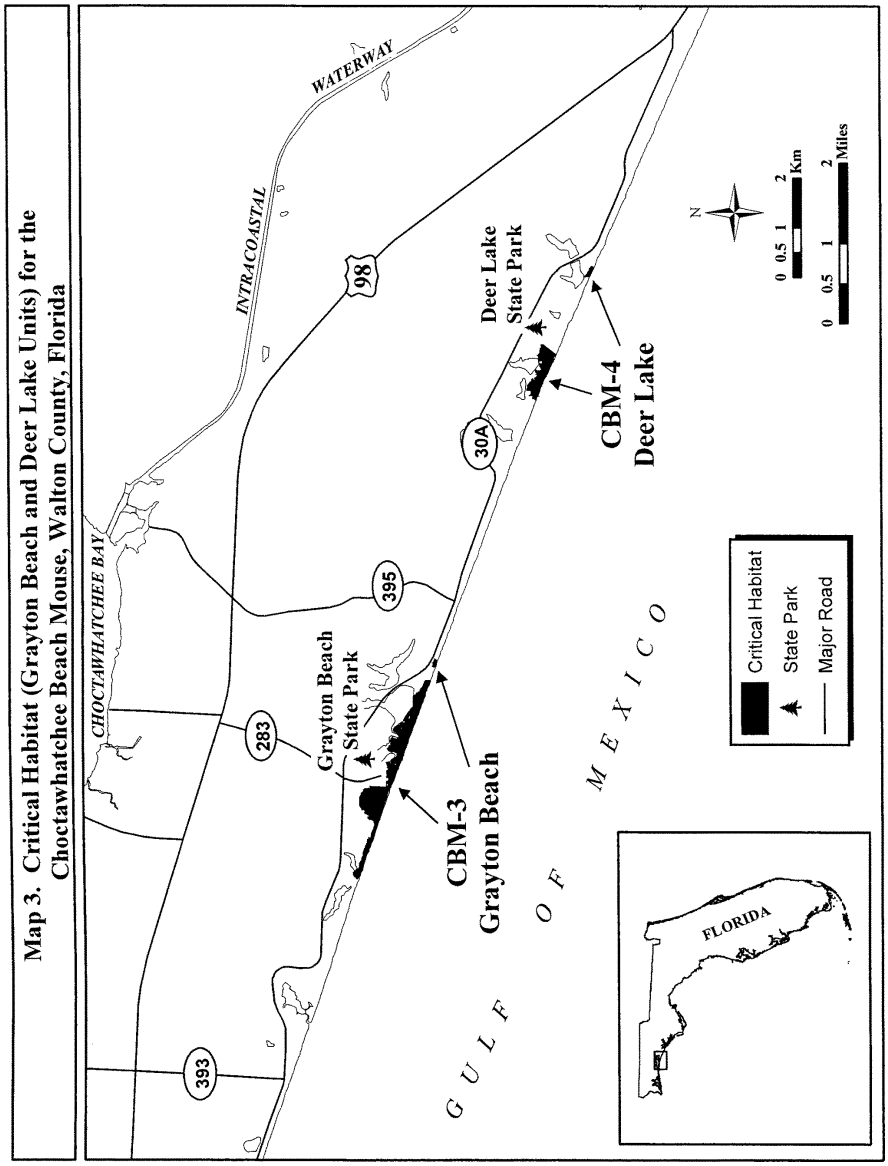

(10) CBM—Unit 5: West Crooked Island/Shell Island Unit, Bay County, Florida.

(i) *General Description:* This unit encompasses essential features of beach mouse habitat within the boundaries of St. Andrew State Park mainland from 0.1 mi (0.2 km) east of trailer park road east to the entrance channel of St. Andrew Sound, Shell Island east of the entrance of St. Andrew Sound east to East Pass, and West Crooked Island southwest of East Bay and east of the entrance channel of St. Andrew Sound, and areas from the MHWL north to the seaward extent of the maritime forest. Shell Island consists of State lands, Tyndall Air Force Base lands, as well as small private inholdings.

(ii) *Coordinates:* From USGS 1:24,000 quadrangle maps Panama City, Beacon Beach, and Long Point, Florida, land bounded by the following UTM 16 NAD 83 coordinates (E, N): 620962.07, 3334745.86; 620978.22, 3334694.43; 620963.77, 3334700.01; 620976.15, 3334719.99; 620956.70, 3334712.88; 620956.66, 3334745.41; 620948.27, 3334763.05; 620928.14, 3334789.51; 620941.26, 3334789.03; 620978.37, 3334767.36; 620984.33, 3334751.28; 620994.82, 3334745.55; 620996.00, 3334720.43; 620977.67, 3334704.34; 620978.22, 3334694.43; 621115.29, 3334512.76; 621027.54, 3334677.02; 621042.28, 3334675.83; 621059.27, 3334679.82; 621060.65, 3334656.44; 621061.40, 3334642.23; 621051.64, 3334635.24; 621048.65, 3334627.99; 621059.23, 3334617.95; 621063.55, 3334604.20; 621091.01, 3334602.89; 621105.19, 3334592.20; 621106.52, 3334602.91; 621092.44, 3334625.15; 621100.13, 3334635.27; 621117.48, 3334624.97; 621118.44, 3334618.25; 621133.23, 3334615.07; 621141.80, 3334605.79; 621136.35, 3334585.80; 621138.72, 3334570.44; 621145.26, 3334563.87; 621157.36, 3334572.10; 621172.61, 3334571.05; 621173.34, 3334542.35; 621169.33, 3334538.13; 621161.41, 3334525.63; 621149.18, 3334521.20; 621149.38, 3334513.03; 621166.25, 3334497.04; 621175.44, 3334489.28; 621190.74, 3334497.59; 621207.85, 3334496.46; 621215.02, 3334495.83; 621222.46, 3334500.38; 621237.23, 3334497.95; 621161.08, 3334456.02; 621156.94, 3334462.66; 621151.19, 3334470.07; 621141.15, 3334474.18; 621130.03, 3334473.90; 621131.83, 3334481.44; 621129.52, 3334494.05; 621132.53, 3334500.87; 621127.20, 3334507.42; 621121.20, 3334508.95; 621113.77, 3334503.59; 621105.71, 3334508.13; 621102.71, 3334517.17; 621109.43, 3334522.58; 621118.13, 3334519.99; 621120.40, 3334525.16; 621113.44, 3334532.92; 621108.79, 3334543.54; 621104.33, 3334531.88; 621098.28, 3334535.34; 621097.56, 3334548.00; 621094.56, 3334556.23; 621087.71, 3334560.42; 621079.00, 3334559.02; 621075.23, 3334566.48; 621073.05, 3334574.35; 621066.92, 3334580.88; 621057.57, 3334589.38; 621054.34, 3334575.44; 621043.47, 3334581.54; 621036.93, 3334604.34; 621030.52, 3334606.18; 621017.33, 3334608.97; 621015.44, 3334620.85; 621001.32, 3334629.23; 621006.55, 3334642.78; 621008.29, 3334652.38; 620993.35, 3334661.49; 621005.24, 3334662.98; 621014.21, 3334669.57; 621013.99, 3334678.30; 621027.54, 3334677.02; 621011.69, 3334454.98; 621105.55, 3334420.17; 621103.74, 3334416.94; 621091.67, 3334407.08; 621075.22, 3334397.56; 621051.70, 3334384.29; 621035.12, 3334379.94; 621017.74, 3334375.89; 621004.21, 3334376.48; 620990.68, 3334377.64; 620973.98, 3334377.28; 620954.83, 3334380.36; 620953.09, 3334386.69; 620949.35, 3334392.90; 620941.36, 3334394.32; 620932.72, 3334390.11; 620925.95, 3334391.06; 620920.91, 3334394.18; 620920.53, 3334433.00; 620917.84, 3334647.42; 620943.22, 3334636.07; 620952.01, 3334634.30; 620955.42, 3334624.89; 620964.75, 3334617.95; 620982.66, 3334616.84; 620986.14, 3334605.00; 620981.10, 3334583.90; 620988.20, 3334570.22; 621004.93, 3334569.02; 620999.23, 3334554.21; 621010.40, 3334553.30; 621017.76, 3334563.91; 621024.64, 3334559.34; 621013.85, 3334545.96; 621008.41, 3334540.64; 621012.94, 3334531.20; 621022.53, 3334528.64; 621029.30, 3334532.05; 621036.71, 3334534.17; 621045.49, 3334532.40; 621045.76, 3334525.35; 621041.13, 3334520.11; 621043.67, 3334510.19; 621049.33, 3334510.39; 621059.33, 3334503.84; 621063.49, 3334496.39; 621056.38, 3334494.22; 621052.54, 3334492.62; 621050.73, 3334485.83; 621048.10, 3334476.59; 621052.57, 3334472.33; 621060.98, 3334473.42; 621070.04, 3334476.27; 621074.08, 3334470.50; 621072.00, 3334458.15; 621079.83, 3334450.92; 621086.20, 3334446.59; 621092.08, 3334434.19; 621098.70, 3334423.93; 621105.55, 3334420.17; 621134.29, 3334358.78; 621024.33, 3334366.63; 621050.00, 3334373.26; 621075.14, 3334384.57; 621120.60, 3334410.31; 621147.97, 3334412.49; 621153.83, 3334400.34; 621164.80, 3334393.13; 621193.64, 3334399.78; 621206.90, 3334408.10; 621225.28, 3334420.05; 621242.42, 3334433.59; 621259.69, 3334442.33; 621264.40, 3334428.59; 621265.55, 3334414.76; 621265.21, 3334399.77; 621250.87, 3334381.87; 621232.94, 3334370.24; 621202.80, 3334351.63; 621169.49, 3334331.07; 621135.92, 3334307.25; 621114.85, 3334293.18; 621103.39, 3334288.96; 621091.03, 3334290.27; 621082.99, 3334294.00; 621059.43, 3334314.45; 621043.32, 3334322.72; 621028.39, 3334346.94; 621015.66, 3334348.18; 621005.21, 3334352.29; 621003.03, 3334360.16; 621008.45, 3334365.85; 621024.33, 3334366.63; 621508.01, 3333970.37; 621883.15, 3333499.89; 621861.99, 3333488.25; 621843.41, 3333484.22; 621828.35, 3333482.66; 621811.60, 3333484.61; 621795.21, 3333488.94; 621774.59, 3333502.35; 621752.20, 3333529.25; 621694.63, 3333605.52; 621669.77, 3333640.42; 621650.21, 3333665.02; 621638.96, 3333681.97; 621622.12, 3333703.77; 621614.29, 3333714.68; 621608.05, 3333725.64; 621593.27, 3333744.68; 621577.58, 3333766.51; 621566.56, 3333793.20; 621559.11, 3333820.79; 621552.25, 3333840.78; 621540.17, 3333862.33; 621529.13, 3333876.66; 621516.11, 3333889.00; 621503.05, 3333902.53; 621488.44, 3333914.09; 621477.46, 3333924.49; 621463.10, 3333942.36; 621454.03, 3333955.24; 621444.88, 3333969.30; 621440.19, 3333984.23; 621422.43, 3334026.55; 621414.13, 3334038.32; 621399.44, 3334053.81; 621299.69, 3334148.44; 621288.86, 3334152.10; 621382.49, 3334065.99; 621365.03, 3334080.22; 621354.05, 3334088.75; 621343.79, 3334103.48; 621334.70, 3334115.23; 621324.87, 3334128.41; 621314.33, 3334136.82; 621306.97, 3334143.06; 621277.63, 3334156.19; 621266.87, 3334157.48; 621254.62, 3334155.92; 621241.47, 3334155.65; 621224.85, 3334154.42; 621208.62, 3334150.52; 621193.13, 3334149.69; 621180.04, 3334150.93; 621161.92, 3334159.96; 621147.19, 3334175.13; 621142.16, 3334185.68; 621137.00, 3334201.03; 621124.32, 3334230.80; 621116.95, 3334255.21; 621118.04, 3334275.09; 621124.26, 3334280.37; 621130.40, 3334289.64; 621149.96, 3334302.05; 621185.16, 3334324.72; 621250.50, 3334365.63; 621266.49, 3334377.51; 621275.36, 3334388.04; 621282.53, 3334403.26; 621301.53, 3334390.69; 621317.33, 3334381.79; 621331.78, 3334388.64; 621339.82, 3334385.29; 621336.32, 3334366.16; 621326.58, 3334340.94; 621314.56, 3334328.34;

621331.42, 3334312.35; 621347.87, 3334312.76; 621896.66, 3333442.86; 621888.54, 3333433.54;
621370.00, 3334323.00; 621366.23, 3334346.68; 621877.50, 3333430.15; 621852.03, 3333463.15;
621383.65, 3334333.26; 621410.97, 3334306.23; 621804.87, 3333436.50; 621862.56, 3333355.11;
621424.69, 3334281.98; 621424.64, 3334267.69; 621873.62, 3333342.28; 621884.50, 3333336.25;
621388.94, 3334249.37; 621394.97, 3334240.04; 621898.81, 3333336.17; 621911.12, 3333336.11;
621413.39, 3334225.77; 621424.48, 3334212.06; 621927.47, 3333334.14; 621949.34, 3333333.88;
621443.99, 3334209.49; 621465.98, 3334188.70; 621982.75, 3333332.35; 621982.47, 3333312.49;
621474.29, 3334174.61; 621481.92, 3334155.39; 621978.98, 3333308.84; 621967.81, 3333310.56;
621491.05, 3334140.13; 621503.53, 3334133.71; 621965.99, 3333288.48; 621971.61, 3333286.06;
621526.41, 3334109.31; 621523.83, 3334101.32; 621992.29, 3333285.40; 622009.33, 3333287.45;
621509.74, 3334095.16; 621509.04, 3334072.79; 622008.39, 3333309.21; 621989.25, 3333311.10;
621526.74, 3334064.56; 621525.36, 3334055.79; 621990.31, 3333332.54; 622007.81, 3333332.17;
621512.55, 3334060.21; 621506.87, 3334045.83; 622032.06, 3333331.59; 622043.61, 3333331.07;
621519.93, 3334017.38; 621532.37, 3334013.64; 622052.74, 3333331.30; 622057.23, 3333326.29;
621536.69, 3334005.51; 621545.43, 3333985.19; 622075.72, 3333333.87; 622067.41, 3333348.33;
621551.86, 3333968.81; 621560.61, 3333952.36; 622052.91, 3333340.04; 622052.63, 3333335.66;
621598.10, 3333978.27; 621607.76, 3333962.16; 622050.24, 3333335.23; 622047.35, 3333340.34;
621608.17, 3333945.75; 621612.59, 3333933.50; 622048.19, 3333354.22; 622054.53, 3333354.75;
621629.25, 3333925.74; 621637.79, 3333913.66; 622057.47, 3333348.52; 622075.82, 3333357.22;
621642.31, 3333897.36; 621646.63, 3333889.22; 622070.43, 3333370.63; 622055.53, 3333361.89;
621650.95, 3333881.15; 621663.49, 3333873.23; 622054.02, 3333359.11; 622050.45, 3333358.64;
621680.17, 3333865.47; 621690.37, 3333849.75; 622050.87, 3333373.70; 622054.41, 3333375.35;
621693.43, 3333828.85; 621706.08, 3333816.81; 622055.73, 3333370.26; 622074.91, 3333381.42;
621718.94, 3333796.65; 621694.16, 3333800.09; 622068.28, 3333392.74; 622052.67, 3333381.30;
621681.72, 3333803.90; 621673.80, 3333791.40; 622052.36, 3333393.53; 621968.90, 3333393.43;
621680.05, 3333770.64; 621691.18, 3333754.88; 621923.57, 3333394.29; 621904.82, 3333397.37;
621699.41, 3333755.09; 621711.75, 3333755.40; 621896.73, 3333403.10; 621887.99, 3333418.36;
621719.97, 3333755.60; 621732.51, 3333747.74; 621896.52, 3333426.88; 621899.91, 3333434.52;
621744.96, 3333743.93; 621760.51, 3333761.99; 621904.78, 3333446.13; 621910.26, 3333465.30;
621770.93, 3333742.84; 621775.64, 3333729.10; 621908.98, 3333475.01; 621906.49, 3333488.99;
621761.92, 3333723.82; 621749.59, 3333723.51; 621899.48, 3333498.74; 621914.90, 3333517.73;
621741.57, 3333715.07; 621737.66, 3333706.80; 621925.15, 3333537.03; 621925.65, 3333517.19;
621737.87, 3333698.56; 621734.27, 3333678.00; 621915.48, 3333485.53; 621915.02, 3333472.04;
621733.96, 3333663.82; 621738.90, 3333656.82; 621919.73, 3333458.24; 621927.08, 3333450.49;
621751.03, 3333665.06; 621784.53, 3333676.20; 621925.89, 3333444.28; 621934.71, 3333441.32;
621808.21, 3333683.91; 621820.55, 3333684.22; 621933.02, 3333429.42; 621941.44, 3333426.45;
621824.76, 3333680.27; 621820.96, 3333667.81; 621940.40, 3333420.49; 621953.56, 3333418.45;
621822.81, 3333655.37; 621813.15, 3333651.20; 621952.17, 3333410.86; 621958.31, 3333403.90;
621813.19, 3333642.83; 621811.06, 3333632.48; 621967.87, 3333402.51; 621975.31, 3333407.45;
621810.04, 3333625.71; 621815.45, 3333615.92; 621991.19, 3333407.84; 621994.87, 3333403.63;
621822.51, 3333606.30; 621835.16, 3333594.32; 622003.98, 3333405.42; 622009.79, 3333411.12;
621847.81, 3333582.28; 621856.45, 3333566.08; 622021.66, 3333413.42; 622030.58, 3333405.71;
621856.55, 3333562.02; 621862.72, 3333553.69; 622043.66, 3333407.60; 622053.97, 3333424.09;
621859.70, 3333531.83; 621877.22, 3333530.27; 622067.49, 3333424.06; 622092.11, 3333425.05;
621899.07, 3333530.44; 621898.05, 3333524.05; 622103.83, 3333432.90; 622127.29, 3333432.80;
621890.18, 3333520.67; 621892.08, 3333508.86; 622144.08, 3333428.91; 622158.72, 3333437.33;
621883.15, 3333499.89; 621005.60, 3334164.58; 622166.78, 3333449.02; 622175.07, 3333451.17;
621156.94, 3334119.45; 621152.34, 3334112.59; 622180.71, 3333448.19; 622177.32, 3333440.55;
621138.89, 3334112.19; 621134.58, 3334107.40; 622155.80, 3333420.72; 622140.75, 3333387.19;
621103.46, 3334051.06; 621083.49, 3334039.44; 622137.39, 3333369.01; 622137.93, 3333347.61;
621058.44, 3334038.63; 621024.16, 3334012.61; 622144.08, 3333349.45; 622145.35, 3333330.63;
620874.41, 3334167.03; 620844.22, 3334206.91; 622139.59, 3333297.27; 622136.62, 3333273.41;
620859.42, 3334234.64; 620907.98, 3334342.48; 622123.66, 3333260.54; 622088.23, 3333238.11;
620911.58, 3334357.24; 620915.99, 3334357.97; 622059.32, 3333211.79; 622032.70, 3333163.93;
620935.08, 3334329.86; 620957.32, 3334314.94; 621995.93, 3333109.51; 621950.18, 3333158.30;
620971.60, 3334300.25; 620978.26, 3334286.19; 621925.08, 3333183.27; 621909.61, 3333197.17;
620987.10, 3334282.48; 620993.34, 3334287.38; 621890.82, 3333211.50; 621867.61, 3333233.51;
621007.36, 3334298.84; 621013.90, 3334291.08; 621840.27, 3333261.79; 621795.65, 3333297.50;
621029.46, 3334291.03; 621042.42, 3334311.21; 621748.76, 3333344.70; 621683.83, 3333397.75;
621042.23, 3334318.76; 621061.57, 3334308.13; 621604.06, 3333456.05; 621443.71, 3333605.78;
621072.70, 3334292.56; 621081.49, 3334290.03; 621389.69, 3333651.99; 621266.54, 3333778.11;
621104.05, 3334280.17; 621104.80, 3334264.02; 621129.36, 3333922.86; 621042.23, 3333988.91;
621109.30, 3334243.54; 621117.48, 3334218.77; 621066.17, 3334016.85; 621085.32, 3333998.29;
621126.03, 3334194.76; 621133.24, 3334176.72; 621121.05, 3333983.71; 621146.88, 3333968.50;
621145.98, 3334160.00; 621166.98, 3334146.67; 621176.94, 3333958.21; 621191.23, 3333990.28;
621156.94, 3334119.45; 621611.47, 3333575.96; 621231.17, 3333967.06; 621248.81, 3334008.33;
621899.95, 3333472.78; 621900.32, 3333455.69; 621274.52, 3334060.54; 621268.54, 3334076.62;

621175.20, 3334121.84; 621169.09, 3334126.49; 623190.01, 3332930.82; 623190.30, 3332919.34;
621170.19, 3334131.64; 621178.23, 3334141.83; 623177.76, 3332911.91; 623173.18, 3332920.54;
621190.57, 3334141.33; 621205.68, 3334140.90; 623159.54, 3332925.31; 623140.57, 3332921.28;
621221.09, 3334144.09; 621236.52, 3334147.23; 623134.66, 3332902.90; 623110.39, 3332919.71;
621258.74, 3334148.59; 621271.49, 3334147.29; 623113.08, 3332955.48; 623120.41, 3332979.83;
621291.97, 3334139.13; 621301.22, 3334134.99; 623127.22, 3333025.19; 623132.41, 3333039.62;
621311.78, 3334125.71; 621322.82, 3334113.31; 623143.96, 3333070.43; 623184.81, 3333120.96;
621333.93, 3334098.55; 621344.18, 3334086.13; 623208.89, 3333143.42; 623228.03, 3333156.94;
621351.96, 3334076.40; 621365.73, 3334066.45; 623253.69, 3333179.37; 623275.96, 3333194.60;
621382.35, 3334053.38; 621397.40, 3334039.90; 623303.63, 3333200.47; 623301.89, 3332928.31;
621408.77, 3334030.26; 621415.83, 3334018.14; 623723.20, 3332414.74; 623301.58, 3332915.71;
621425.84, 3333999.79; 621432.06, 3333973.35; 623311.98, 3332906.98; 623319.00, 3332896.80;
621437.52, 3333962.00; 621445.36, 3333950.34; 623331.66, 3332883.26; 623337.50, 3332872.29;
621454.85, 3333936.28; 621474.89, 3333914.19; 623347.93, 3332868.25; 623353.74, 3332858.84;
621490.01, 3333897.90; 621502.23, 3333885.91; 623352.44, 3332846.95; 623370.63, 3332835.11;
621518.08, 3333871.64; 621528.71, 3333860.42; 623377.77, 3332835.29; 623387.33, 3332818.48;
621534.90, 3333851.09; 621541.96, 3333839.34; 623402.21, 3332811.68; 623412.56, 3332795.33;
621548.84, 3333818.54; 621555.71, 3333797.67; 623422.77, 3332784.48; 623425.83, 3332773.44;
621564.37, 3333769.74; 621575.29, 3333746.66; 623446.89, 3332758.12; 623458.49, 3332739.37;
621589.20, 3333730.35; 621600.73, 3333715.15; 623467.60, 3332740.41; 623481.18, 3332721.71;
621618.79, 3333691.82; 621633.66, 3333670.04; 623490.29, 3332723.56; 623498.97, 3332709.86;
621648.02, 3333652.17; 621668.56, 3333625.72; 623518.81, 3332711.17; 623527.48, 3332698.34;
621688.35, 3333597.25; 621722.12, 3333550.53; 623535.17, 3332692.98; 623541.43, 3332681.21;
621745.91, 3333521.04; 621762.66, 3333502.80; 623562.79, 3332685.31; 623579.21, 3332684.47;
621777.71, 3333488.94; 621795.43, 3333480.27; 623595.06, 3332687.49; 623600.65, 3332677.08;
621807.43, 3333477.01; 621826.93, 3333475.51; 623591.73, 3332671.80; 623589.32, 3332657.82;
621847.19, 3333476.39; 621864.18, 3333480.38; 623601.68, 3332655.76; 623606.02, 3332625.78;
621874.83, 3333483.45; 621887.33, 3333491.69; 623621.71, 3332617.81; 623635.88, 3332607.49;
621899.95, 3333472.78; 621996.16, 3333194.73; 623648.00, 3332584.39; 623662.83, 3332579.64;
621990.25, 3333192.58; 621985.62, 3333187.72; 623677.37, 3332570.08; 623687.16, 3332560.40;
621987.37, 3333180.65; 621991.46, 3333176.38; 623703.64, 3332552.89; 623710.70, 3332540.77;
621998.21, 3333176.55; 622003.30, 3333179.49; 623731.36, 3332547.90; 623739.12, 3332556.09;
622005.56, 3333184.66; 622003.80, 3333191.36; 623750.91, 3332554.07; 623768.73, 3332556.52;
621996.16, 3333194.73; 622071.85, 3333314.36; 623779.31, 3332546.49; 623787.43, 3332536.08;
622058.50, 3333307.72; 622061.47, 3333300.24; 623790.42, 3332522.92; 623793.48, 3332507.08;
622074.04, 3333306.11; 622071.85, 3333314.36; 623799.04, 3332496.67; 623809.93, 3332486.33;
622093.43, 3333325.20; 622095.20, 3333317.76; 623825.98, 3332481.43; 623841.85, 3332484.51;
622108.61, 3333322.03; 622107.22, 3333329.92; 623846.68, 3332503.17; 623857.03, 3332513.98;
622093.43, 3333325.20; 621924.56, 3333323.77; 623870.51, 3332506.39; 623873.69, 3332485.31;
621912.23, 3333323.84; 621907.18, 3333319.34; 623873.95, 3332474.70; 623861.03, 3332461.15;
621910.83, 3333300.39; 621928.99, 3333305.65; 623861.29, 3332450.54; 623869.65, 3332434.83;
621924.56, 3333323.77; 622066.27, 3333307.03; 623872.71, 3332419.05; 623872.85, 3332413.75;
622071.85, 3333314.36; 622074.04, 3333306.11; 623883.65, 3332406.09; 623894.33, 3332403.68;
622061.47, 3333300.24; 622058.50, 3333307.72; 623913.89, 3332394.87; 623933.57, 3332402.48;
622071.85, 3333314.36; 623389.94, 3333035.44; 623942.31, 3332418.55; 623957.82, 3332413.26;
623323.45, 3333193.47; 623349.05, 3333170.77; 623965.15, 3332411.20; 623963.54, 3332397.49;
623377.48, 3333146.51; 623420.48, 3333096.41; 623960.78, 3332379.00; 623960.21, 3332354.39;
623444.00, 3333062.16; 623462.08, 3333038.02; 623996.24, 3332363.85; 624009.25, 3332374.79;
623477.02, 3333028.91; 623477.98, 3333013.08; 624022.46, 3332377.81; 624033.45, 3332365.79;
623475.86, 3332991.80; 623465.44, 3332983.61; 624025.84, 3332348.74; 624016.02, 3332332.45;
623457.48, 3332983.41; 623449.86, 3332969.99; 624026.05, 3332328.71; 624032.16, 3332309.13;
623436.92, 3332956.43; 623423.79, 3332950.79; 624035.08, 3332298.66; 624032.69, 3332287.99;
623413.37, 3332942.60; 623405.48, 3332939.72; 624040.98, 3332274.96; 624062.87, 3332270.95;
623397.59, 3332936.90; 623378.88, 3332941.73; 624069.10, 3332276.29; 624078.75, 3332287.64;
623370.78, 3332946.77; 623358.82, 3332956.52; 624088.66, 3332288.64; 624091.48, 3332273.54;
623349.47, 3332949.17; 623342.03, 3332960.10; 624083.91, 3332257.50; 624096.46, 3332247.26;
623332.88, 3332960.62; 623335.10, 3332951.56; 624108.20, 3332242.19; 624111.19, 3332229.03;
623334.17, 3332941.23; 623325.99, 3332932.41; 624100.84, 3332218.16; 624095.90, 3332206.42;
623315.18, 3332938.01; 623303.80, 3332931.79; 624082.93, 3332191.24; 624083.46, 3332170.09;
623301.89, 3332928.31; 623303.63, 3333200.47; 624086.44, 3332156.87; 624108.28, 3332133.64;
623323.45, 3333193.47; 623207.01, 3333030.35; 624127.19, 3332120.82; 624143.46, 3332107.99;
623301.89, 3332928.31; 623301.88, 3332926.77; 624146.23, 3332102.75; 624132.84, 3332107.72;
623299.51, 3332922.52; 623301.58, 3332915.71; 624124.73, 3332112.83; 624090.23, 3332111.96;
623300.16, 3332757.18; 623272.59, 3332791.82; 624080.03, 3332110.89; 624067.63, 3332129.56;
623238.88, 3332831.80; 623235.27, 3332853.49; 624057.86, 3332132.37; 624041.80, 3332137.21;
623239.65, 3332869.08; 623213.98, 3332894.16; 624022.00, 3332142.33; 624017.92, 3332146.60;
623212.26, 3332915.15; 623197.27, 3332926.26; 624012.52, 3332155.95; 624001.58, 3332152.12;

623988.32, 3332151.78; 623978.34, 3332155.47; 623603.56, 3331827.62; 623597.77, 3331828.66;
623975.23, 3332168.87; 623973.13, 3332173.56; 623594.25, 3331832.01; 623594.13, 3331836.56;
623958.41, 3332174.00; 623952.89, 3332187.97; 623596.37, 3331838.93; 623598.59, 3331842.42;
623948.73, 3332195.55; 623940.38, 3332195.34; 623601.91, 3331847.12; 623606.48, 3331848.36;
623928.53, 3332205.90; 623917.91, 3332205.64; 623607.46, 3331855.25; 623599.27, 3331860.79;
623904.79, 3332200.00; 623897.03, 3332191.88; 623593.50, 3331861.83; 623589.95, 3331865.17;
623897.23, 3332183.95; 623897.76, 3332162.74; 623588.75, 3331867.45; 623588.64, 3331872.01;
623906.94, 3332150.11; 623909.03, 3332136.56; 623590.79, 3331877.80; 623594.03, 3331885.94;
623917.41, 3332120.85; 623923.11, 3332105.14; 623593.94, 3331889.37; 623589.23, 3331893.81;
623931.40, 3332092.11; 623950.18, 3332084.59; 623585.71, 3331897.15; 623582.19, 3331899.37;
623962.99, 3332071.06; 623959.33, 3332058.67; 623582.11, 3331902.80; 623581.85, 3331910.35;
623951.47, 3332039.06; 623946.93, 3332061.17; 623571.80, 3331914.91; 623564.94, 3331919.04;
623941.66, 3332065.40; 623927.16, 3332073.34; 623560.77, 3331926.86; 623559.00, 3331934.37;
623927.10, 3332059.86; 623937.85, 3332047.20; 623546.80, 3331945.18; 623546.26, 3331950.72;
623940.76, 3332036.73; 623927.70, 3332028.41; 623550.67, 3331965.06; 623546.55, 3331986.37;
623938.58, 3332018.13; 623941.56, 3332004.91; 623551.47, 3331996.42; 623558.33, 3331991.85;
623947.01, 3331999.80; 623960.47, 3331992.15; 623563.22, 3331987.23; 623561.07, 3331962.20;
623968.76, 3331979.13; 623971.82, 3331963.35; 623552.11, 3331954.80; 623555.55, 3331944.59;
623969.30, 3331957.98; 623955.77, 3331968.19; 623565.06, 3331940.27; 623567.21, 3331946.06;
623950.25, 3331976.04; 623944.82, 3331981.21; 623570.65, 3331946.15; 623576.50, 3331942.86;
623942.36, 3331973.16; 623942.63, 3331962.61; 623576.55, 3331940.56; 623576.64, 3331937.13;
623942.96, 3331949.33; 623937.74, 3331937.21; 623576.70, 3331934.82; 623580.28, 3331929.16;
623931.52, 3331931.93; 623930.05, 3331942.57; 623580.34, 3331926.86; 623579.26, 3331924.58;
623933.81, 3331951.03; 623923.37, 3331955.51; 623585.10, 3331921.23; 623590.84, 3331921.38;
623915.11, 3331967.98; 623912.97, 3331980.41; 623594.26, 3331922.65; 623597.70, 3331922.74;
623923.12, 3331999.20; 623917.48, 3332012.30; 623600.06, 3331920.48; 623601.30, 3331917.08;
623903.94, 3332022.51; 623896.05, 3332019.69; 623602.48, 3331915.93; 623607.10, 3331914.92;
623872.30, 3332013.78; 623858.22, 3332017.30; 623609.40, 3331914.98; 623610.59, 3331913.88;
623853.62, 3332026.67; 623853.12, 3332037.15; 623612.94, 3331911.63; 623615.27, 3331910.57;
623847.41, 3332052.92; 623837.27, 3332060.34; 623617.63, 3331908.32; 623619.98, 3331906.07;
623841.37, 3332081.86; 623838.45, 3332092.40; 623620.01, 3331904.94; 623621.26, 3331901.54;
623830.02, 3332110.73; 623821.73, 3332123.75; 623625.97, 3331897.04; 623630.59, 3331896.03;
623808.32, 3332128.72; 623778.52, 3332151.82; 623637.49, 3331896.21; 623640.96, 3331895.11;
623775.48, 3332167.60; 623777.92, 3332175.65; 623641.08, 3331890.55; 623640.05, 3331885.91;
623769.63, 3332188.68; 623758.68, 3332201.63; 623640.22, 3331879.05; 623640.34, 3331874.43;
623753.11, 3332212.11; 623750.85, 3332196.13; 623639.24, 3331872.15; 623638.21, 3331867.51;
623740.04, 3332203.79; 623737.13, 3332214.33; 623632.46, 3331867.36; 623629.02, 3331867.28;
623738.14, 3332224.34; 623744.75, 3332227.75; 623624.39, 3331868.35; 623622.15, 3331865.98;
623744.35, 3332243.66; 623743.95, 3332259.57; 623619.91, 3331863.62; 623618.90, 3331857.85;
623732.93, 3332275.15; 623716.60, 3332290.66; 623622.53, 3331851.07; 623628.38, 3331846.60;
623675.33, 3332347.86; 623661.27, 3332357.18; 623643.45, 3331842.42; 623646.99, 3331839.08;
623658.21, 3332368.65; 623669.80, 3332381.99; 623648.22, 3331835.61; 623648.36, 3331829.93;
623663.65, 3332389.39; 623650.53, 3332389.06; 623653.05, 3331826.56; 623648.59, 3331820.76;
623643.59, 3332396.82; 623633.45, 3332404.86; 623646.47, 3331813.78; 623646.58, 3331809.23;
623636.58, 3332410.43; 623615.01, 3332423.19; 623646.70, 3331804.61; 623649.08, 3331801.24;
623596.30, 3332427.96; 623585.35, 3332440.98; 623653.77, 3331797.92; 623659.61, 3331794.64;
623563.45, 3332466.90; 623541.29, 3332503.43; 623661.97, 3331792.38; 623662.08, 3331787.83;
623522.34, 3332507.94; 623520.49, 3332518.57; 623663.37, 3331782.12; 623666.94, 3331777.59;
623524.73, 3332523.42; 623520.08, 3332534.79; 623670.52, 3331771.94; 623676.37, 3331768.65;
623494.08, 3332541.32; 623488.41, 3332545.54; 623677.64, 3331764.13; 623677.90, 3331753.77;
623478.47, 3332561.90; 623482.55, 3332573.11; 623678.10, 3331745.72; 623673.49, 3331745.61;
623451.17, 3332601.79; 623440.69, 3332596.22; 623669.99, 3331747.83; 623666.59, 3331745.43;
623441.02, 3332582.99; 623436.88, 3332571.59; 623666.71, 3331740.88; 623669.24, 3331731.77;
623416.27, 3332585.31; 623409.39, 3332590.31; 623670.45, 3331729.49; 623675.22, 3331722.74;
623418.34, 3332597.66; 623413.62, 3332616.76; 623672.95, 3331721.56; 623670.77, 3331716.89;
623402.15, 3332640.88; 623379.24, 3332650.98; 623674.30, 3331713.54; 623682.47, 3331709.13;
623345.03, 3332699.69; 623320.06, 3332746.82; 623689.30, 3331711.61; 623696.26, 3331709.47;
623307.25, 3332747.87; 623300.16, 3332757.18; 623698.64, 3331706.10; 623704.54, 3331700.50;
623301.58, 3332915.71; 624324.69, 3331250.34; 623708.11, 3331696.04; 623712.62, 3331689.28;
623608.09, 3331788.91; 623616.14, 3331784.74; 623709.65, 3331680.91; 623702.92, 3331678.74;
623622.23, 3331779.78; 623627.93, 3331773.18; 623721.87, 3331680.28; 623726.08, 3331684.69;
623633.63, 3331775.63; 623633.54, 3331779.06; 623731.80, 3331686.27; 623734.70, 3331684.91;
623633.40, 3331784.80; 623628.69, 3331789.24; 623743.33, 3331685.12; 623747.63, 3331685.23;
623625.17, 3331791.46; 623625.00, 3331798.32; 623751.80, 3331691.08; 623756.12, 3331691.19;
623627.21, 3331801.81; 623625.89, 3331808.71; 623756.22, 3331686.88; 623759.25, 3331681.22;
623624.56, 3331815.54; 623619.88, 3331818.86; 623758.06, 3331671.20; 623756.76, 3331665.42;
623616.32, 3331823.39; 623611.65, 3331825.52; 623759.71, 3331662.63; 623761.26, 3331658.36;

623758.56, 3331651.11; 623752.92, 3331646.66; 624499.92, 3331236.26; 624501.96, 3331218.15;
623751.48, 3331646.63; 623747.18, 3331646.52; 624505.83, 3331222.12; 624509.57, 3331215.85;
623744.09, 3331655.05; 623743.90, 3331662.23; 624512.90, 3331210.00; 624516.61, 3331204.97;
623742.21, 3331672.24; 623737.68, 3331680.67; 624520.26, 3331201.51; 624522.40, 3331195.57;
623730.58, 3331677.62; 623729.20, 3331667.10; 624527.28, 3331191.32; 624531.38, 3331186.30;
623729.40, 3331660.99; 623723.85, 3331658.85; 624537.83, 3331182.91; 624545.82, 3331181.49;
623720.97, 3331658.78; 623721.12, 3331653.04; 624549.12, 3331176.45; 624553.58, 3331172.57;
623719.79, 3331648.70; 623723.17, 3331640.61; 624559.32, 3331165.97; 624562.97, 3331162.50;
623720.19, 3331632.92; 623724.19, 3331629.34; 624562.33, 3331156.93; 624567.13, 3331155.49;
623732.44, 3331635.35; 623741.99, 3331634.40; 624575.95, 3331152.53; 624580.11, 3331145.08;
623745.70, 3331629.31; 623741.49, 3331623.28; 624584.73, 3331135.71; 624582.98, 3331126.18;
623743.59, 3331617.77; 623750.43, 3331615.14; 624588.25, 3331121.94; 624596.18, 3331122.51;
623746.64, 3331610.67; 623748.19, 3331606.40; 624603.81, 3331135.38; 624611.14, 3331128.07;
623754.00, 3331603.68; 623758.43, 3331599.48; 624611.75, 3331119.72; 624616.49, 3331121.03;
623762.85, 3331595.29; 623768.59, 3331595.43; 624622.85, 3331121.19; 624629.85, 3331127.35;
623781.29, 3331589.38; 623783.29, 3331582.88; 624635.90, 3331139.37; 624641.80, 3331157.74;
623786.34, 3331575.78; 623792.15, 3331573.05; 624646.52, 3331159.05; 624648.80, 3331147.62;
623798.21, 3331564.46; 623792.44, 3331561.63; 624644.27, 3331138.77; 624642.71, 3331121.68;
623792.59, 3331555.89; 623791.10, 3331547.18; 624643.31, 3331113.40; 624656.91, 3331125.66;
623796.79, 3331541.83; 623804.57, 3331537.53; 624665.27, 3331125.06; 624664.03, 3331111.55;
623813.33, 3331532.01; 623824.86, 3331530.86; 624666.15, 3331106.04; 624667.57, 3331096.96;
623826.30, 3331530.90; 623830.68, 3331528.14; 624673.76, 3331103.49; 624675.03, 3331116.57;
623838.07, 3331528.20; 623840.77, 3331531.39; 624679.62, 3331123.80; 624687.98, 3331122.82;
623840.95, 3331540.51; 623841.93, 3331548.89; 624682.84, 3331106.46; 624677.60, 3331077.80;
623847.88, 3331549.42; 623853.76, 3331552.38; 624687.39, 3331083.60; 624695.43, 3331095.29;
623857.21, 3331557.21; 623859.80, 3331564.76; 624697.52, 3331106.83; 624705.41, 3331109.03;
623864.00, 3331572.05; 623867.87, 3331576.08; 624713.32, 3331110.79; 624722.63, 3331120.13;
623870.63, 3331576.58; 623878.93, 3331578.73; 624733.74, 3331120.85; 624730.56, 3331105.29;
623883.32, 3331577.65; 623886.58, 3331574.61; 624735.53, 3331096.67; 624742.36, 3331094.10;
623899.29, 3331559.45; 623909.08, 3331547.15; 624749.56, 3331091.91; 624756.75, 3331091.28;
623909.68, 3331541.48; 623910.62, 3331535.95; 624762.06, 3331085.48; 624775.36, 3331093.31;
623911.05, 3331532.53; 623915.82, 3331531.84; 624783.48, 3331102.62; 624791.56, 3331097.71;
623919.94, 3331528.63; 623927.78, 3331532.82; 624787.91, 3331084.51; 624784.12, 3331077.30;
623931.87, 3331528.18; 623937.97, 3331522.78; 624786.70, 3331069.43; 624790.48, 3331061.60;
623943.62, 3331518.93; 623947.23, 3331517.83; 624794.15, 3331057.32; 624802.08, 3331058.33;
623955.40, 3331522.97; 623969.78, 3331519.77; 624809.13, 3331062.88; 624816.70, 3331061.88;
623974.36, 3331511.96; 623979.89, 3331515.47; 624816.13, 3331052.76; 624820.58, 3331050.06;
623989.58, 3331508.97; 623997.31, 3331502.05; 624825.45, 3331046.25; 624832.59, 3331046.43;
624005.69, 3331500.70; 624013.70, 3331498.09; 624839.41, 3331044.23; 624834.40, 3331023.75;
624021.65, 3331497.92; 624035.21, 3331494.45; 624836.91, 3331018.70; 624847.00, 3331026.94;
624030.64, 3331488.22; 624039.17, 3331481.31; 624862.30, 3331034.44; 624869.15, 3331030.68;
624044.62, 3331469.96; 624045.96, 3331464.01; 624872.59, 3331020.09; 624876.28, 3331016.19;
624046.43, 3331459.02; 624051.33, 3331455.84; 624877.22, 3331010.28; 624884.51, 3331004.91;
624060.93, 3331453.71; 624070.18, 3331449.20; 624895.21, 3331006.36; 624900.94, 3330999.39;
624076.25, 3331444.98; 624082.38, 3331438.39; 624900.75, 3330991.46; 624898.57, 3330983.48;
624092.84, 3331433.10; 624100.67, 3331435.85; 624901.12, 3330976.80; 624904.43, 3330971.33;
624111.05, 3331433.68; 624122.70, 3331429.23; 624903.18, 3330958.19; 624899.12, 3330945.41;
624131.17, 3331423.89; 624137.45, 3331429.47; 624903.64, 3330939.97; 624914.14, 3330950.47;
624145.26, 3331432.98; 624151.72, 3331428.77; 624923.72, 3330947.22; 624929.83, 3330941.44;
624154.30, 3331421.35; 624170.63, 3331421.57; 624934.82, 3330932.83; 624942.36, 3330934.51;
624186.23, 3331418.03; 624192.72, 3331413.01; 624953.57, 3330947.47; 624965.43, 3330963.75;
624201.99, 3331407.69; 624215.12, 3331407.20; 624976.51, 3330981.44; 624985.50, 3330989.10;
624227.82, 3331407.96; 624244.21, 3331404.00; 624997.68, 3330993.46; 625007.13, 3330981.02;
624262.00, 3331407.63; 624276.06, 3331401.62; 625021.88, 3330979.40; 625036.25, 3330976.64;
624280.16, 3331396.60; 624285.62, 3331385.19; 625047.37, 3330976.92; 625051.12, 3330970.27;
624299.16, 3331384.35; 624307.99, 3331381.01; 625055.80, 3330957.65; 625061.65, 3330946.75;
624324.07, 3331373.49; 624330.48, 3331371.28; 625069.46, 3330936.21; 625078.45, 3330926.51;
624343.08, 3331376.34; 624352.91, 3331380.58; 625078.61, 3330904.35; 625082.11, 3330891.77;
624365.78, 3331374.53; 624375.12, 3331366.47; 625085.18, 3330880.30; 625092.75, 3330879.30;
624392.42, 3331358.16; 624402.56, 3331349.74; 625099.25, 3330873.91; 625107.03, 3330864.62;
624407.86, 3331344.69; 624411.94, 3331340.42; 625113.56, 3330858.41; 625130.99, 3330876.33;
624416.36, 3331338.98; 624421.59, 3331336.30; 625140.67, 3330870.21; 625151.22, 3330862.17;
624426.93, 3331329.32; 624434.59, 3331325.14; 625153.41, 3330853.92; 625155.72, 3330841.25;
624441.14, 3331317.38; 624453.64, 3331310.57; 625156.97, 3330838.90; 625162.58, 3330837.11;
624469.87, 3331297.50; 624476.73, 3331292.93; 625169.38, 3330834.85; 625181.03, 3330830.40;
624488.51, 3331282.92; 624500.01, 3331268.10; 625185.84, 3330828.96; 625189.75, 3330833.30;
624503.73, 3331262.64; 624501.67, 3331249.17; 625198.28, 3330823.71; 625202.79, 3330818.64;

625209.61, 3330815.69; 625208.68, 3330807.24; 625732.00, 3330433.93; 625727.43, 3330425.89;
625213.22, 3330799.12; 625216.23, 3330789.64; 625724.12, 3330415.07; 625720.54, 3330399.56;
625222.49, 3330777.94; 625224.69, 3330769.26; 625728.43, 3330401.69; 625735.92, 3330398.13;
625226.06, 3330762.99; 625224.65, 3330755.40; 625743.15, 3330410.61; 625749.46, 3330412.77;
625221.21, 3330749.75; 625223.34, 3330744.25; 625759.39, 3330403.28; 625762.05, 3330392.67;
625229.28, 3330747.52; 625234.21, 3330754.83; 625765.40, 3330386.02; 625773.74, 3330385.79;
625236.77, 3330765.50; 625243.85, 3330766.55; 625789.39, 3330374.13; 625802.29, 3330366.90;
625243.67, 3330759.37; 625240.93, 3330742.26; 625808.75, 3330362.76; 625811.30, 3330355.65;
625241.22, 3330737.46; 625238.76, 3330733.84; 625812.40, 3330343.81; 625817.05, 3330333.19;
625241.61, 3330731.17; 625256.91, 3330754.96; 625817.21, 3330326.89; 625826.39, 3330325.12;
625263.98, 3330756.38; 625276.57, 3330745.59; 625834.01, 3330322.13; 625843.64, 3330318.82;
625279.93, 3330740.06; 625285.18, 3330737.00; 625853.31, 3330313.88; 625859.92, 3330303.37;
625292.21, 3330737.18; 625305.47, 3330735.95; 625863.37, 3330292.78; 625865.87, 3330288.47;
625313.36, 3330732.41; 625314.45, 3330720.51; 625874.20, 3330289.06; 625880.25, 3330285.28;
625316.96, 3330715.46; 625320.22, 3330711.98; 625883.28, 3330275.80; 625890.69, 3330280.73;
625320.76, 3330706.81; 625331.98, 3330703.16; 625894.51, 3330287.20; 625900.44, 3330288.16;
625341.52, 3330702.59; 625345.96, 3330700.33; 625907.60, 3330288.71; 625914.52, 3330297.63;
625351.96, 3330698.92; 625359.05, 3330707.59; 625922.07, 3330297.38; 625933.23, 3330280.62;
625368.33, 3330718.12; 625380.20, 3330703.75; 625942.48, 3330245.21; 625941.14, 3330234.87;
625381.08, 3330694.47; 625386.40, 3330688.24; 625943.59, 3330232.12; 625948.77, 3330231.88;
625368.73, 3330685.98; 625369.05, 3330673.32; 625955.90, 3330232.87; 625959.58, 3330244.45;
625372.50, 3330663.10; 625381.10, 3330652.65; 625965.44, 3330248.53; 625975.01, 3330246.83;
625386.66, 3330653.16; 625388.00, 3330658.37; 625983.68, 3330250.17; 625992.06, 3330249.20;
625380.23, 3330671.60; 625382.46, 3330677.65; 625999.31, 3330245.01; 626001.15, 3330234.76;
625387.61, 3330678.15; 625397.48, 3330665.29; 626004.08, 3330228.90; 626008.98, 3330223.91;
625404.43, 3330657.54; 625403.38, 3330645.46; 626010.39, 3330215.20; 626004.48, 3330197.57;
625399.18, 3330629.32; 625387.78, 3330618.11; 626007.06, 3330189.71; 626012.23, 3330189.47;
625385.96, 3330611.32; 625386.12, 3330605.02; 626018.52, 3330192.43; 626026.69, 3330199.32;
625383.88, 3330599.03; 625384.48, 3330591.12; 626034.99, 3330201.52; 626042.34, 3330209.26;
625388.60, 3330585.67; 625393.83, 3330582.99; 626053.47, 3330209.54; 626064.41, 3330216.93;
625400.97, 3330583.17; 625408.60, 3330580.61; 626067.59, 3330216.64; 626069.85, 3330205.96;
625411.21, 3330571.13; 625413.30, 3330567.25; 626075.04, 3330204.90; 626082.07, 3330194.03;
625424.30, 3330572.27; 625427.31, 3330563.23; 626078.03, 3330164.96; 626083.53, 3330167.85;
625429.79, 3330559.73; 625434.61, 3330557.48; 626086.09, 3330177.03; 626091.99, 3330179.17;
625440.00, 3330548.88; 625446.86, 3330544.31; 626102.04, 3330174.68; 626103.80, 3330167.61;
625453.34, 3330539.73; 625461.37, 3330536.74; 626108.65, 3330164.55; 626116.15, 3330166.73;
625466.81, 3330541.25; 625475.13, 3330542.65; 626128.62, 3330160.68; 626128.58, 3330146.82;
625475.39, 3330547.77; 625476.82, 3330554.55; 626136.61, 3330143.46; 626141.54, 3330136.85;
625478.30, 3330558.58; 625486.63, 3330559.60; 626139.81, 3330126.50; 626131.70, 3330117.56;
625491.41, 3330559.28; 625495.03, 3330557.00; 626121.16, 3330121.60; 625709.38, 3330333.67;
625496.79, 3330550.68; 625502.36, 3330550.07; 625710.98, 3330211.17; 625667.14, 3330241.78;
625509.54, 3330549.44; 625513.70, 3330557.47; 625647.64, 3330258.02; 625625.86, 3330279.07;
625515.21, 3330576.55; 625515.86, 3330582.50; 625587.25, 3330301.64; 625568.91, 3330310.16;
625519.45, 3330603.75; 625541.27, 3330605.48; 625548.73, 3330320.52; 625526.95, 3330331.89;
625562.47, 3330600.09; 625570.48, 3330597.54; 625503.92, 3330346.73; 625475.66, 3330363.88;
625575.34, 3330594.10; 625579.26, 3330580.72; 625414.55, 3330398.42; 625381.46, 3330417.50;
625580.19, 3330574.75; 625591.04, 3330570.28; 625348.32, 3330438.33; 625309.72, 3330460.83;
625591.64, 3330562.37; 625593.52, 3330548.18; 625285.56, 3330485.51; 625261.53, 3330504.82;
625597.69, 3330542.73; 625594.58, 3330540.28; 625242.49, 3330522.69; 625219.86, 3330537.60;
625587.14, 3330551.58; 625574.30, 3330556.37; 625164.14, 3330556.37; 625124.23, 3330578.77;
625568.76, 3330555.05; 625556.15, 3330551.55; 625088.53, 3330623.44; 625005.30, 3330676.85;
625551.39, 3330544.56; 625554.58, 3330527.98; 624947.88, 3330710.67; 624930.88, 3330723.29;
625556.60, 3330511.36; 625555.91, 3330497.67; 624914.85, 3330732.19; 624850.83, 3330781.58;
625577.28, 3330501.39; 625593.00, 3330508.53; 624818.75, 3330808.93; 624776.67, 3330838.40;
625603.59, 3330507.42; 625609.13, 3330514.86; 624737.08, 3330863.93; 624715.01, 3330872.49;
625621.31, 3330514.17; 625625.95, 3330510.11; 624673.41, 3330898.85; 624628.64, 3330924.26;
625631.67, 3330497.39; 625633.89, 3330487.96; 624581.75, 3330955.98; 624554.29, 3330973.14;
625637.13, 3330485.67; 625644.25, 3330483.72; 624521.38, 3330996.22; 624471.97, 3331016.45;
625650.93, 3330480.64; 625656.40, 3330478.22; 624449.99, 3331033.13; 624442.44, 3331047.30;
625663.15, 3330478.02; 625667.53, 3330478.13; 624396.91, 3331084.86; 624372.12, 3331098.59;
625681.45, 3330483.78; 625691.17, 3330486.21; 624245.08, 3331175.74; 624227.40, 3331192.46;
625696.03, 3330482.78; 625704.08, 3330479.05; 624201.03, 3331211.90; 624177.59, 3331228.54;
625708.90, 3330476.36; 625711.41, 3330471.68; 624143.79, 3331257.78; 624126.18, 3331271.69;
625712.90, 3330465.91; 625721.95, 3330469.32; 624098.45, 3331288.16; 624075.33, 3331305.94;
625729.74, 3330475.88; 625736.48, 3330476.43; 624042.09, 3331331.32; 624016.37, 3331349.21;
625745.11, 3330474.90; 625740.21, 3330470.59; 623988.56, 3331368.61; 623963.67, 3331386.65;
625736.81, 3330463.39; 625737.89, 3330446.19; 623943.07, 3331404.74; 623906.22, 3331426.04;

623801.06, 3331498.30; 623768.67, 3331522.08; 622985.24, 3332333.21; 622970.48, 3332340.95;
623746.75, 3331540.57; 623719.64, 3331559.68; 622963.32, 3332345.52; 622956.58, 3332356.08;
623691.64, 3331582.39; 623658.30, 3331610.20; 622960.56, 3332364.36; 622960.30, 3332374.90;
623612.54, 3331645.76; 623573.86, 3331682.30; 622952.07, 3332385.31; 622946.56, 3332393.10;
623476.36, 3331762.50; 623395.39, 3331825.83; 622936.00, 3332390.21; 622928.24, 3332382.09;
623291.29, 3331895.94; 623263.75, 3331921.40; 622922.88, 3332384.58; 622917.43, 3332389.75;
623213.98, 3331956.60; 623174.90, 3331988.15; 622914.65, 3332394.98; 622906.21, 3332413.31;
623143.72, 3332011.52; 623112.09, 3332035.76; 622893.08, 3332407.67; 622889.39, 3332397.84;
623055.93, 3332072.74; 623033.86, 3332096.40; 622886.35, 3332397.89; 622888.47, 3332393.20;
623013.02, 3332116.86; 622880.19, 3332222.14; 622887.33, 3332391.17; 622886.40, 3332384.72;
622656.44, 3332390.56; 622631.76, 3332410.16; 622880.85, 3332369.60; 622894.25, 3332367.50;
622614.36, 3332425.14; 622532.71, 3332479.40; 622899.62, 3332381.56; 622908.79, 3332375.48;
622507.85, 3332535.83; 622527.13, 3332574.77; 622917.88, 3332378.08; 622929.88, 3332374.83;
622565.49, 3332582.47; 622611.92, 3332585.20; 622936.11, 3332353.13; 622923.76, 3332332.29;
622650.52, 3332598.90; 622666.13, 3332610.35; 622942.92, 3332326.84; 622956.51, 3332313.95;
622664.85, 3332629.35; 622669.15, 3332648.13; 622978.28, 3332293.27; 622984.45, 3332295.73;
622686.45, 3332655.30; 622726.23, 3332638.45; 622995.77, 3332288.09; 622989.70, 3332261.78;
622767.22, 3332620.44; 622805.70, 3332607.17; 622995.27, 3332251.31; 623004.57, 3332254.16;
622828.87, 3332602.57; 622881.81, 3332599.91; 623012.14, 3332253.61; 623029.98, 3332244.25;
622906.01, 3332601.33; 622927.67, 3332608.99; 623038.14, 3332236.53; 623048.54, 3332223.62;
622946.11, 3332619.00; 622940.86, 3332606.20; 623061.29, 3332222.75; 623067.31, 3332220.10;
622932.25, 3332600.80; 622934.18, 3332587.37; 623072.25, 3332197.62; 623083.98, 3332189.61;
622934.84, 3332576.71; 622926.92, 3332575.70; 623089.60, 3332171.53; 623104.95, 3332146.13;
622924.84, 3332579.20; 622902.90, 3332582.65; 623111.47, 3332139.55; 623116.67, 3332138.50;
622891.44, 3332580.36; 622885.24, 3332589.69; 623119.86, 3332121.91; 623127.75, 3332124.11;
622878.00, 3332593.13; 622872.04, 3332593.36; 623145.11, 3332101.45; 623151.59, 3332108.85;
622863.36, 3332574.47; 622862.54, 3332565.84; 623161.72, 3332101.18; 623168.33, 3332075.56;
622868.34, 3332550.82; 622879.06, 3332542.41; 623169.39, 3332065.29; 623176.83, 3332069.10;
622890.36, 3332528.02; 622889.88, 3332516.09; 623181.98, 3332085.83; 623194.02, 3332086.13;
622893.27, 3332507.50; 622886.17, 3332505.69; 623202.49, 3332076.05; 623196.73, 3332055.11;
622882.73, 3332514.72; 622883.34, 3332523.10; 623199.65, 3332044.57; 623206.23, 3332043.24;
622880.47, 3332520.66; 622872.70, 3332514.91; 623213.97, 3332046.25; 623218.23, 3332024.50;
622863.61, 3332512.31; 622858.40, 3332503.81; 623237.75, 3332022.19; 623243.88, 3332031.89;
622850.16, 3332498.86; 622841.75, 3332501.83; 623256.87, 3332036.59; 623259.39, 3332031.09;
622832.42, 3332504.41; 622822.44, 3332521.95; 623253.90, 3332028.58; 623256.38, 3332019.53;
622813.31, 3332516.91; 622808.15, 3332511.47; 623269.65, 3332018.24; 623269.65, 3332026.98;
622811.19, 3332495.70; 622805.31, 3332476.32; 623266.53, 3332031.27; 623269.66, 3332034.10;
622820.10, 3332458.84; 622830.97, 3332448.50; 623276.19, 3332038.26; 623285.88, 3332031.76;
622839.28, 3332435.47; 622852.40, 3332441.11; 623288.90, 3332022.35; 623296.18, 3332017.35;
622860.16, 3332449.23; 622878.67, 3332452.32; 623301.50, 3332011.18; 623304.22, 3332004.82;
622884.26, 3332441.91; 622876.56, 3332431.11; 623314.53, 3331998.77; 623321.36, 3331984.65;
622884.51, 3332429.18; 622895.21, 3332428.89; 623327.81, 3331981.69; 623336.17, 3331980.71;
622911.19, 3332426.67; 622924.67, 3332419.08; 623342.15, 3331980.05; 623348.57, 3331977.84;
622932.63, 3332419.28; 622940.59, 3332419.48; 623353.87, 3331972.42; 623357.55, 3331968.14;
622945.82, 3332422.23; 622953.78, 3332422.43; 623363.58, 3331965.54; 623368.03, 3331962.85;
622956.51, 3332419.88; 622956.71, 3332411.89; 623372.08, 3331959.76; 623371.51, 3331950.64;
622956.91, 3332403.97; 622965.22, 3332396.31; 623375.30, 3331942.43; 623379.08, 3331933.78;
622967.92, 3332388.39; 622970.65, 3332385.78; 623382.87, 3331925.58; 623387.00, 3331919.75;
622978.81, 3332378.05; 622976.28, 3332372.68; 623394.37, 3331910.82; 623402.11, 3331903.46;
622981.87, 3332362.21; 622988.11, 3332350.95; 623410.52, 3331900.87; 623422.08, 3331899.60;
623005.53, 3332337.90; 623018.11, 3332343.33; 623433.58, 3331900.26; 623439.64, 3331896.48;
623027.58, 3332339.51; 623036.93, 3332353.36; 623448.48, 3331892.71; 623446.71, 3331884.36;
623045.69, 3332358.51; 623053.58, 3332361.39; 623451.59, 3331880.11; 623461.97, 3331877.63;
623057.40, 3332365.73; 623054.47, 3332371.96; 623466.84, 3331873.75; 623472.34, 3331871.96;
623059.90, 3332376.91; 623067.40, 3332379.47; 623481.45, 3331862.26; 623487.64, 3331853.30;
623076.07, 3332382.43; 623083.48, 3332371.94; 623494.05, 3331851.09; 623502.84, 3331849.31;
623076.00, 3332368.95; 623077.71, 3332364.62; 623512.45, 3331846.00; 623520.19, 3331839.01;
623076.45, 3332351.10; 623071.15, 3332341.11; 623524.30, 3331833.62; 623527.59, 3331828.90;
623062.78, 3332341.65; 623060.89, 3332337.67; 623528.30, 3331817.05; 623528.84, 3331811.14;
623061.47, 3332330.94; 623063.22, 3332324.24; 623532.62, 3331803.31; 623536.73, 3331797.85;
623068.19, 3332316.44; 623070.84, 3332308.83; 623543.21, 3331792.83; 623547.95, 3331794.14;
623071.41, 3332299.10; 623066.34, 3332295.36; 623551.00, 3331798.96; 623559.21, 3331804.35;
623057.84, 3332297.95; 623052.95, 3332290.27; 623566.31, 3331806.90; 623573.49, 3331805.89;
623047.24, 3332295.69; 623031.90, 3332305.23; 623581.10, 3331802.90; 623590.43, 3331796.02;
623022.09, 3332316.47; 623014.84, 3332318.03; 623598.89, 3331791.05; 623608.09, 3331788.91;
623008.72, 3332310.58; 622996.40, 3332310.64; 625657.78, 3330371.95; 625637.08, 3330331.23;
622988.67, 3332317.62; 622990.76, 3332325.36; 625664.35, 3330317.62; 625685.05, 3330358.40;

625657.78, 3330371.95; 625661.06, 3330344.79; 626849.39, 3329621.16; 626822.91, 3329636.29;
625657.78, 3330371.95; 625685.05, 3330358.40; 626809.91, 3329614.49; 626796.46, 3329620.95;
625664.35, 3330317.62; 625637.08, 3330331.23; 626809.72, 3329643.82; 626730.35, 3329689.27;
625657.78, 3330371.95; 626504.06, 3329824.25; 626703.91, 3329704.40; 626677.45, 3329719.53;
625838.06, 3330151.49; 625804.88, 3330169.39; 626661.06, 3329691.96; 626659.98, 3329690.12;
625740.18, 3330197.86; 625710.99, 3330211.17; 626646.77, 3329697.03; 626647.78, 3329699.55;
625709.39, 3330333.67; 626121.17, 3330121.60; 626707.10, 3329799.05; 626621.55, 3329848.03;
626119.55, 3330110.70; 626123.64, 3330099.37; 626555.21, 3329752.53; 626551.24, 3329746.82;
626083.45, 3330120.09; 626069.91, 3330127.11; 626538.68, 3329753.37; 626542.01, 3329760.07;
626042.78, 3330141.10; 626015.72, 3330155.03; 626559.56, 3329785.35; 626462.68, 3329835.29;
626000.11, 3330128.79; 625984.49, 3330102.56; 626435.54, 3329849.28; 626422.01, 3329856.31;
626011.57, 3330088.63; 626025.22, 3330081.54; 626406.35, 3329830.07; 626404.51, 3329826.65;
626038.44, 3330074.76; 626052.21, 3330067.62; 626391.12, 3329834.12; 626392.83, 3329837.03;
626092.84, 3330046.66; 626119.92, 3330032.74; 626408.44, 3329863.27; 626381.35, 3329877.26;
626144.92, 3330074.73; 626148.36, 3330071.34; 626313.68, 3329912.20; 626300.11, 3329919.16;
626152.26, 3330074.25; 626156.65, 3330073.92; 626286.59, 3329926.19; 626273.02, 3329933.15;
626158.57, 3330067.92; 626133.44, 3330025.71; 626257.40, 3329906.91; 626243.87, 3329913.88;
626160.61, 3330011.72; 626187.63, 3329997.80; 626259.50, 3329940.11; 626232.40, 3329954.10;
626201.15, 3329990.77; 626228.55, 3329976.66; 626218.88, 3329961.07; 626205.31, 3329968.09;
626241.77, 3329969.82; 626268.86, 3329955.89; 626178.26, 3329982.02; 626164.69, 3329989.04;
626300.15, 3330008.30; 626232.23, 3330043.36; 626151.17, 3329996.01; 626137.63, 3330003.03;
626218.68, 3330050.33; 626194.06, 3330063.04; 626124.07, 3330009.99; 626113.42, 3329992.11;
626192.51, 3330070.52; 626181.27, 3330090.59; 626100.09, 3329999.78; 626110.53, 3330016.96;
626255.33, 3330052.00; 626308.52, 3330024.56; 626069.92, 3330037.91; 625975.11, 3330086.84;
626324.13, 3330050.79; 626270.94, 3330078.23; 625968.46, 3330075.75; 625955.55, 3330083.75;
626280.36, 3330093.95; 626307.42, 3330080.02; 625961.56, 3330093.80; 625933.14, 3330108.49;
626320.97, 3330073.00; 626333.50, 3330066.57; 625935.59, 3330113.81; 625920.23, 3330124.16;
626358.43, 3330108.34; 626360.05, 3330108.81; 625915.93, 3330116.81; 625907.40, 3330121.78;
626359.50, 3330110.11; 626362.15, 3330114.73; 625893.88, 3330128.74; 625880.31, 3330135.77;
626365.18, 3330110.13; 626372.77, 3330108.70; 625838.07, 3330157.56; 625838.06, 3330151.49;
626374.98, 3330104.26; 626348.07, 3330059.07; 626472.04, 3329851.07; 626570.05, 3329800.47;
626361.61, 3330052.05; 626402.22, 3330031.09; 626605.14, 3329850.98; 626503.32, 3329903.48;
626429.32, 3330017.11; 626456.41, 3330003.18; 626489.76, 3329910.51; 626476.19, 3329917.53;
626482.49, 3329989.73; 626506.35, 3330029.47; 626462.62, 3329924.49; 626447.01, 3329898.26;
626512.44, 3330024.44; 626518.98, 3330018.74; 626431.38, 3329872.02; 626444.92, 3329865.06;
626472.00, 3329940.21; 626485.56, 3329933.25; 626458.47, 3329858.03; 626472.04, 3329851.07;
626512.70, 3329919.26; 626539.82, 3329905.27; 626928.45, 3329664.60; 626862.35, 3329702.45;
626553.39, 3329898.25; 626615.59, 3329866.17; 626831.15, 3329650.10; 626884.05, 3329619.78;
626627.97, 3329883.96; 626660.94, 3329934.16; 626897.25, 3329612.19; 626910.49, 3329604.66;
626674.49, 3329927.95; 626639.72, 3329874.14; 626923.71, 3329597.06; 626950.15, 3329581.93;
626632.05, 3329863.08; 626716.43, 3329814.77; 626963.39, 3329574.34; 626978.97, 3329600.57;
626724.41, 3329828.14; 626739.94, 3329852.62; 626994.59, 3329626.75; 626941.68, 3329657.01;
626752.23, 3329843.44; 626739.12, 3329823.08; 626928.45, 3329664.60; 626716.89, 3329785.69;
626725.94, 3329801.58; 626792.35, 3329763.55; 626685.67, 3329733.34; 626817.91, 3329657.64;
626805.59, 3329756.02; 626858.49, 3329725.70; 626849.12, 3329709.98; 626716.89, 3329785.69;
626892.30, 3329782.42; 626905.51, 3329806.41; 626313.67, 3330001.34; 626282.43, 3329948.87;
626905.76, 3329806.35; 626909.01, 3329805.87; 626417.82, 3329879.05; 626449.10, 3329931.46;
626920.95, 3329805.36; 626921.41, 3329805.31; 626313.67, 3330001.34; 626989.83, 3329559.21;
626910.20, 3329779.25; 626874.35, 3329716.61; 627003.05, 3329551.68; 627029.53, 3329536.55;
626887.59, 3329709.08; 626900.79, 3329701.48; 627042.73, 3329528.95; 627095.63, 3329498.63;
626927.25, 3329686.35; 627298.74, 3329473.71; 627108.87, 3329491.10; 627124.45, 3329517.27;
627285.39, 3329459.96; 627206.06, 3329505.40; 627140.06, 3329543.45; 627073.92, 3329581.30;
627179.59, 3329520.53; 627153.15, 3329535.66; 627060.70, 3329588.89; 627021.02, 3329611.56;
627121.96, 3329483.31; 627148.38, 3329468.12; 627007.83, 3329619.15; 626976.63, 3329566.80;
627174.86, 3329453.00; 627254.20, 3329407.61; 626989.83, 3329559.21; 626433.47, 3329994.43;
627246.00, 3329393.81; 627206.29, 3329416.52; 626419.93, 3330001.39; 626352.22, 3330036.33;
627179.86, 3329431.65; 627166.62, 3329439.24; 626338.67, 3330043.29; 626323.04, 3330017.06;
627113.72, 3329469.50; 627107.83, 3329459.61; 626336.61, 3330010.09; 626404.27, 3329975.15;
627093.66, 3329465.62; 627100.63, 3329477.28; 626417.84, 3329968.19; 626431.37, 3329961.16;
627074.19, 3329492.48; 627060.97, 3329500.01; 626457.46, 3329947.71; 626473.09, 3329973.95;
627047.72, 3329507.60; 627034.53, 3329515.14; 626447.00, 3329987.40; 626433.47, 3329994.43;
627021.29, 3329522.73; 626994.85, 3329537.86; 625893.87, 3330217.89; 625838.22, 3330246.58;
626968.39, 3329552.99; 626960.56, 3329539.85; 625838.12, 3330178.09; 625862.63, 3330165.48;
626947.19, 3329547.09; 626955.16, 3329560.58; 625876.15, 3330158.45; 625889.67, 3330151.49;
626928.73, 3329575.71; 626915.49, 3329583.31; 625903.24, 3330144.52; 625916.77, 3330137.50;
626902.29, 3329590.84; 626889.05, 3329598.44; 625943.86, 3330123.51; 625970.95, 3330109.58;
626875.83, 3329605.97; 626862.59, 3329613.56; 625986.58, 3330135.82; 626002.20, 3330161.99;

625974.99, 3330176.04; 625961.47, 3330183.07; 626204.70, 3330106.60; 626211.10, 3330098.08;
625948.05, 3330189.97; 625920.96, 3330203.96; 626231.03, 3330095.21; 626237.38, 3330103.05;
625907.39, 3330210.92; 625893.87, 3330217.89; 626249.09, 3330095.42; 626260.05, 3330102.06;
625893.08, 3330172.05; 625907.38, 3330210.93; 626257.88, 3330110.00; 626260.82, 3330116.25;
625920.95, 3330203.96; 625948.05, 3330189.98; 626269.94, 3330120.04; 626272.32, 3330113.23;
625932.39, 3330163.74; 625918.83, 3330170.76; 626278.86, 3330109.96; 626287.43, 3330101.50;
625905.32, 3330177.73; 625889.67, 3330151.49; 626293.77, 3330102.03; 626299.98, 3330110.87;
625876.14, 3330158.45; 625862.62, 3330165.48; 626310.88, 3330112.51; 626315.23, 3330119.36;
625838.11, 3330178.10; 625838.21, 3330246.58; 626320.79, 3330134.67; 626327.08, 3330134.58;
625893.86, 3330217.89; 625878.23, 3330191.72; 626328.30, 3330126.06; 626324.47, 3330124.97;
625891.77, 3330184.69; 625907.38, 3330210.93; 626322.83, 3330120.74; 626325.12, 3330109.81;
625892.81, 3330201.28; 625893.86, 3330217.89; 626307.41, 3330080.03; 626280.35, 3330093.96;
625907.38, 3330210.93; 625891.77, 3330184.69; 626270.93, 3330078.24; 626324.12, 3330050.80;
625878.23, 3330191.72; 625893.86, 3330217.89; 626308.51, 3330024.56; 626255.32, 3330052.00;
625945.93, 3330156.73; 625889.67, 3330151.49; 626181.26, 3330090.59; 626440.29, 3330057.10;
625905.32, 3330177.73; 625918.83, 3330170.76; 626408.44, 3330131.63; 626428.22, 3330115.71;
625932.39, 3330163.74; 625948.05, 3330189.98; 626456.01, 3330085.82; 626501.81, 3330034.66;
625961.46, 3330183.07; 625974.98, 3330176.05; 626518.97, 3330018.74; 626512.43, 3330024.44;
626002.19, 3330162.00; 625986.57, 3330135.82; 626506.34, 3330029.47; 626482.48, 3329989.73;
625959.35, 3330149.81; 625943.85, 3330123.51; 626456.40, 3330003.18; 626429.31, 3330017.11;
625916.76, 3330137.50; 625903.24, 3330144.53; 626402.21, 3330031.10; 626361.60, 3330052.05;
625889.67, 3330151.49; 626333.18, 3330162.11; 626404.74, 3330124.49; 626408.44, 3330131.63;
626347.30, 3330146.95; 626327.69, 3330146.83; 626098.56, 3330078.01; 626123.64, 3330099.37;
626318.46, 3330166.01; 626320.66, 3330173.19; 626126.35, 3330093.02; 626144.92, 3330074.73;
626309.75, 3330180.09; 626308.28, 3330191.16; 626119.91, 3330032.74; 626092.83, 3330046.67;
626325.24, 3330180.85; 626358.07, 3330166.39; 626052.20, 3330067.62; 626067.81, 3330093.86;
626352.61, 3330155.89; 626347.30, 3330146.95; 626083.44, 3330120.09; 626123.64, 3330099.37;
625859.18, 3330143.40; 625880.30, 3330135.77; 625945.18, 3330096.21; 625955.54, 3330083.75;
625877.15, 3330130.45; 625838.05, 3330151.50; 625928.81, 3330100.23; 625933.14, 3330108.50;
625838.06, 3330157.56; 625880.30, 3330135.77; 625961.55, 3330093.81; 625955.54, 3330083.75;
626365.86, 3330150.12; 626358.07, 3330166.39; 626359.19, 3330114.57; 626359.49, 3330110.11;
626361.02, 3330165.09; 626374.92, 3330156.70; 626356.24, 3330118.21; 626359.80, 3330118.30;
626384.42, 3330151.00; 626377.72, 3330140.72; 626362.14, 3330114.74; 626359.49, 3330110.11;
626373.21, 3330133.18; 626352.32, 3330147.08; 626332.92, 3330086.01; 626325.12, 3330109.81;
626347.30, 3330146.95; 626352.61, 3330155.89; 626328.32, 3330105.65; 626343.47, 3330104.03;
626358.07, 3330166.39; 626041.77, 3330107.33; 626358.43, 3330108.34; 626333.49, 3330066.58;
626000.10, 3330128.80; 626015.71, 3330155.03; 626320.96, 3330073.00; 626307.41, 3330080.03;
626042.77, 3330141.11; 626069.90, 3330127.12; 626325.12, 3330109.81; 626039.49, 3330044.15;
626083.44, 3330120.09; 626067.81, 3330093.86; 626100.08, 3329999.78; 626047.24, 3330030.35;
626052.20, 3330067.62; 626038.44, 3330074.77; 625990.55, 3330062.08; 625968.45, 3330075.75;
626025.21, 3330081.55; 626011.56, 3330088.63; 625975.10, 3330086.84; 626069.91, 3330037.91;
626027.14, 3330114.87; 626000.10, 3330128.80; 626110.53, 3330016.96; 626100.08, 3329999.78;
625965.21, 3330129.67; 625986.57, 3330135.82; 626195.43, 3330010.89; 626158.56, 3330067.92;
625970.95, 3330109.59; 625943.85, 3330123.51; 626159.65, 3330064.52; 626167.60, 3330064.34;
625959.35, 3330149.81; 625986.57, 3330135.82; 626171.68, 3330060.20; 626162.61, 3330044.99;
626385.26, 3330136.08; 626384.42, 3330151.00; 626176.22, 3330037.96; 626203.04, 3330024.09;
626397.30, 3330140.65; 626391.83, 3330132.59; 626218.67, 3330050.33; 626232.22, 3330043.37;
626385.36, 3330121.69; 626379.00, 3330129.52; 626216.56, 3330017.13; 626244.17, 3330002.91;
626373.21, 3330133.18; 626377.72, 3330140.72; 626257.42, 3329996.06; 626241.76, 3329969.82;
626384.42, 3330151.00; 625896.53, 3330123.39; 626228.54, 3329976.67; 626201.14, 3329990.77;
625877.15, 3330130.45; 625880.30, 3330135.77; 626187.62, 3329997.80; 626160.60, 3330011.73;
625893.87, 3330128.75; 625907.39, 3330121.79; 626133.43, 3330025.72; 626158.56, 3330067.92;
625915.92, 3330116.82; 625912.21, 3330110.48; 626190.64, 3330038.13; 626194.96, 3330058.35;
625877.15, 3330130.45; 626378.25, 3330090.56; 626194.05, 3330063.05; 626218.67, 3330050.33;
626402.16, 3330136.72; 626408.44, 3330131.63; 626203.04, 3330024.09; 626176.22, 3330037.96;
626404.74, 3330124.49; 626361.60, 3330052.05; 626162.61, 3330044.99; 626171.68, 3330060.20;
626348.06, 3330059.08; 626374.97, 3330104.26; 626173.32, 3330058.49; 626172.31, 3330051.35;
626376.56, 3330100.12; 626386.35, 3330105.92; 626177.12, 3330049.91; 626180.68, 3330050.37;
626386.39, 3330120.15; 626385.36, 3330121.69; 626189.94, 3330045.49; 626199.01, 3330048.84;
626391.83, 3330132.59; 626397.30, 3330140.65; 626194.96, 3330058.35; 626258.35, 3329995.59;
626402.16, 3330136.72; 626005.82, 3330108.72; 626232.22, 3330043.37; 626300.14, 3330008.31;
626011.56, 3330088.63; 625984.49, 3330102.56; 626268.85, 3329955.90; 626241.76, 3329969.82;
626000.10, 3330128.80; 626027.14, 3330114.87; 626257.42, 3329996.06; 626244.17, 3330002.91;
626011.56, 3330088.63; 626252.41, 3330075.47; 626216.56, 3330017.13; 626232.22, 3330043.37;
626181.26, 3330090.59; 626181.92, 3330096.16; 626378.25, 3330005.75; 626417.84, 3329968.19;
626180.55, 3330102.43; 626176.52, 3330104.70; 626404.27, 3329975.16; 626336.60, 3330010.10;
626180.38, 3330109.17; 626193.52, 3330108.69; 626323.03, 3330017.06; 626338.66, 3330043.30;

626352.21, 3330036.33; 626419.93, 3330001.39; 626298.02, 3329885.97; 626313.67, 3329912.20;
626433.46, 3329994.43; 626417.84, 3329968.19; 626473.06, 3329867.66; 626458.46, 3329858.04;
626125.51, 3329997.16; 626137.62, 3330003.04; 626474.09, 3329884.27; 626487.65, 3329877.31;
626126.55, 3329984.47; 626113.41, 3329992.11; 626472.03, 3329851.08; 626458.46, 3329858.04;
626124.06, 3330010.00; 626137.62, 3330003.04; 626482.03, 3329804.40; 626538.67, 3329753.37;
626514.91, 3329967.47; 626518.97, 3330018.74; 626498.05, 3329774.57; 626404.51, 3329826.66;
626522.16, 3330015.76; 626549.17, 3330000.96; 626406.34, 3329830.07; 626422.00, 3329856.31;
626557.83, 3329995.25; 626555.31, 3329990.81; 626435.53, 3329849.28; 626462.67, 3329835.30;
626512.69, 3329919.27; 626485.55, 3329933.25; 626559.55, 3329785.36; 626542.00, 3329760.07;
626471.99, 3329940.22; 626518.97, 3330018.74; 626538.67, 3329753.37; 626629.16, 3329774.94;
626138.86, 3329989.73; 626137.62, 3330003.04; 626646.76, 3329697.04; 626551.23, 3329746.82;
626151.16, 3329996.01; 626139.60, 3329976.62; 626555.20, 3329752.54; 626621.55, 3329848.03;
626126.55, 3329984.47; 626137.62, 3330003.04; 626707.09, 3329799.05; 626647.77, 3329699.56;
626365.76, 3329940.18; 626313.66, 3330001.34; 626646.76, 3329697.04; 626815.72, 3329761.62;
626449.09, 3329931.46; 626417.81, 3329879.05; 626752.22, 3329843.45; 626764.41, 3329834.33;
626282.42, 3329948.87; 626313.66, 3330001.34; 626806.94, 3329818.79; 626830.13, 3329813.01;
626172.45, 3329971.06; 626151.16, 3329996.01; 626855.20, 3329811.64; 626875.49, 3329810.59;
626164.68, 3329989.05; 626178.25, 3329982.02; 626905.50, 3329806.41; 626892.29, 3329782.42;
626205.30, 3329968.09; 626191.88, 3329945.53; 626858.48, 3329725.70; 626805.58, 3329756.02;
626139.60, 3329976.62; 626151.16, 3329996.01; 626828.32, 3329794.17; 626814.82, 3329796.70;
626432.41, 3329977.80; 626433.46, 3329994.43; 626812.56, 3329797.52; 626792.34, 3329763.56;
626446.99, 3329987.40; 626431.36, 3329961.17; 626725.93, 3329801.59; 626739.11, 3329823.08;
626417.84, 3329968.19; 626433.46, 3329994.43; 626752.22, 3329843.45; 627086.95, 3329675.29;
626546.67, 3329946.55; 626557.83, 3329995.25; 626921.40, 3329805.32; 626948.40, 3329804.12;
626561.29, 3329992.96; 626565.61, 3329988.83; 627004.54, 3329799.98; 627019.07, 3329791.60;
626580.66, 3329975.35; 626576.28, 3329966.50; 627039.78, 3329773.90; 627053.91, 3329765.14;
626539.81, 3329905.28; 626512.69, 3329919.27; 627077.12, 3329758.98; 627116.40, 3329745.67;
626555.31, 3329990.81; 626557.83, 3329995.25; 627159.14, 3329737.26; 627189.50, 3329731.65;
626600.37, 3329916.84; 626586.90, 3329970.20; 627221.57, 3329720.60; 627226.52, 3329713.17;
626605.55, 3329955.62; 626636.48, 3329942.54; 627259.82, 3329701.34; 627297.54, 3329689.61;
626648.49, 3329939.28; 626660.93, 3329934.17; 627299.56, 3329646.15; 627298.73, 3329473.72;
626627.96, 3329883.96; 626615.58, 3329866.17; 626927.24, 3329686.36; 626900.78, 3329701.49;
626553.39, 3329898.25; 626539.81, 3329905.28; 626887.58, 3329709.08; 626874.34, 3329716.61;
626576.28, 3329966.50; 626580.66, 3329975.35; 626910.19, 3329779.25; 626921.40, 3329805.32;
626586.90, 3329970.20; 626452.22, 3329967.56; 626810.33, 3329778.89; 626792.34, 3329763.56;
626446.99, 3329987.40; 626473.08, 3329973.95; 626812.56, 3329797.52; 626814.82, 3329796.70;
626457.46, 3329947.72; 626431.36, 3329961.17; 626828.32, 3329794.17; 626805.58, 3329756.02;
626446.99, 3329987.40; 626205.37, 3329953.24; 626792.34, 3329763.56; 626681.94, 3329697.82;
626205.30, 3329968.09; 626218.87, 3329961.07; 626659.97, 3329690.13; 626661.05, 3329691.96;
626205.01, 3329937.81; 626191.88, 3329945.53; 626677.44, 3329719.53; 626703.91, 3329704.40;
626205.30, 3329968.09; 626232.25, 3329937.61; 626687.48, 3329676.83; 626687.05, 3329676.01;
626218.87, 3329961.07; 626232.39, 3329954.11; 626659.97, 3329690.13; 626748.38, 3329661.53;
626259.49, 3329940.12; 626243.86, 3329913.88; 626703.91, 3329704.40; 626730.34, 3329689.27;
626205.01, 3329937.81; 626218.87, 3329961.07; 626809.71, 3329643.83; 626796.45, 3329620.96;
626278.75, 3329913.05; 626300.10, 3329919.17; 626746.94, 3329644.81; 626687.05, 3329676.01;
626284.49, 3329892.93; 626257.39, 3329906.92; 626687.48, 3329676.83; 626703.91, 3329704.40;
626273.01, 3329933.15; 626286.58, 3329926.19; 626879.80, 3329657.34; 626884.05, 3329619.79;
626300.10, 3329919.17; 626518.25, 3329861.50; 626831.14, 3329650.11; 626862.34, 3329702.45;
626458.46, 3329858.04; 626444.91, 3329865.06; 626928.45, 3329664.60; 626912.87, 3329638.43;
626431.37, 3329872.03; 626447.00, 3329898.26; 626899.63, 3329645.96; 626884.05, 3329619.79;
626462.61, 3329924.50; 626476.18, 3329917.54; 630126.10, 3328203.03; 630406.03, 3328243.40;
626489.75, 3329910.51; 626503.31, 3329903.49; 630414.41, 3328241.99; 630437.83, 3328233.65;
626605.13, 3329850.99; 626570.04, 3329800.48; 630455.47, 3328219.67; 630469.03, 3328218.08;
626472.03, 3329851.08; 626487.65, 3329877.31; 630480.76, 3328209.64; 630492.76, 3328206.38;
626474.09, 3329884.27; 626458.46, 3329858.04; 630504.37, 3328203.49; 630511.25, 3328198.92;
626299.08, 3329902.60; 626300.10, 3329919.17; 630533.58, 3328195.48; 630551.08, 3328195.55;
626313.67, 3329912.20; 626298.02, 3329885.97; 630562.19, 3328196.20; 630554.01, 3328157.98;
626284.49, 3329892.93; 626300.10, 3329919.17; 630564.05, 3328153.86; 630566.61, 3328146.81;
626685.98, 3329874.66; 626674.48, 3329927.95; 630576.57, 3328145.88; 630583.91, 3328138.13;
626678.64, 3329925.75; 626692.15, 3329909.86; 630587.26, 3328132.22; 630597.09, 3328136.47;
626705.90, 3329885.23; 626737.68, 3329854.32; 630601.83, 3328121.48; 630611.44, 3328118.97;
626739.93, 3329852.63; 626724.40, 3329828.14; 630610.04, 3328111.01; 630620.12, 3328105.34;
626716.43, 3329814.77; 626632.04, 3329863.09; 630617.35, 3328089.41; 630617.08, 3328083.85;
626639.71, 3329874.14; 626674.48, 3329927.95; 630617.58, 3328080.30; 630626.00, 3328076.96;
626353.22, 3329873.50; 626313.67, 3329912.20; 630628.95, 3328070.66; 630630.47, 3328057.22;
626381.34, 3329877.26; 626408.43, 3329863.27; 630634.40, 3328043.83; 630641.34, 3328051.93;
626392.82, 3329837.04; 626391.11, 3329834.12; 630649.90, 3328059.27; 630653.80, 3328046.32;

630659.42, 3328044.46; 630668.49, 3328063.35; 631995.72, 3327439.37; 631997.30, 3327424.74;
630680.13, 3328058.47; 630680.23, 3328070.39; 632000.88, 3327408.53; 632012.79, 3327409.27;
630692.96, 3328069.53; 630690.47, 3328089.25; 632016.14, 3327417.66; 632023.07, 3327427.32;
630702.00, 3328089.54; 630710.30, 3328075.46; 632027.80, 3327444.48; 632038.45, 3327447.56;
630718.35, 3328087.21; 630725.94, 3328085.77; 632043.37, 3327473.03; 632033.28, 3327479.14;
630733.28, 3328078.47; 630739.41, 3328103.16; 632019.84, 3327476.43; 632025.50, 3327488.43;
630740.24, 3328117.47; 630734.46, 3328126.44; 632036.57, 3327506.19; 632041.81, 3327519.37;
630733.74, 3328138.72; 630742.01, 3328157.97; 632054.79, 3327524.44; 632072.69, 3327508.28;
630743.39, 3328166.30; 630734.34, 3328178.37; 632085.78, 3327493.13; 632083.15, 3327456.17;
630720.74, 3328181.59; 630716.53, 3328190.97; 632073.07, 3327445.62; 632061.62, 3327426.73;
630715.21, 3328196.12; 630725.50, 3328197.57; 632064.35, 3327413.69; 632074.86, 3327422.32;
630739.86, 3328195.93; 630755.86, 3328191.96; 632084.35, 3327411.70; 632081.70, 3327403.08;
630771.97, 3328184.81; 630788.21, 3328169.43; 632102.92, 3327396.87; 632116.30, 3327401.20;
630797.66, 3328153.87; 630818.53, 3328134.05; 632128.77, 3327412.56; 632129.17, 3327427.62;
630846.25, 3328112.15; 630855.03, 3328105.32; 632130.00, 3327442.31; 632134.06, 3327454.71;
630864.93, 3328090.08; 630876.52, 3328079.08; 632140.86, 3327452.88; 632144.03, 3327437.54;
630892.59, 3328070.43; 630913.40, 3328052.91; 632148.06, 3327419.42; 632154.01, 3327404.46;
630927.11, 3328048.70; 630940.91, 3328040.06; 632161.35, 3327396.72; 632174.98, 3327392.69;
630977.44, 3328026.68; 630991.47, 3328021.92; 632177.71, 3327378.53; 632166.77, 3327375.38;
631004.83, 3328019.07; 631013.88, 3328019.30; 632152.59, 3327365.60; 632142.09, 3327357.03;
631029.78, 3328017.45; 631050.86, 3328015.11; 632149.14, 3327344.91; 632163.48, 3327344.08;
631072.33, 3328014.84; 631089.54, 3328010.09; 632183.88, 3327338.60; 632199.65, 3327343.81;
631102.43, 3328003.30; 631121.04, 3327990.28; 632192.09, 3327359.85; 632196.36, 3327369.32;
631131.15, 3327967.94; 631151.59, 3327945.98; 632201.07, 3327382.30; 632192.82, 3327394.32;
631174.08, 3327935.75; 631200.52, 3327928.05; 632188.14, 3327406.13; 632186.24, 3327418.75;
631218.12, 3327923.37; 631232.56, 3327918.55; 632189.42, 3327434.32; 632194.92, 3327436.83;
631241.45, 3327912.85; 631249.45, 3327910.68; 632199.36, 3327449.98; 632209.55, 3327455.80;
631258.65, 3327908.10; 631274.40, 3327897.82; 632225.85, 3327455.02; 632253.84, 3327448.61;
631284.47, 3327892.89; 631303.39, 3327883.51; 632268.98, 3327447.43; 632280.26, 3327441.35;
631316.77, 3327872.73; 631326.88, 3327865.87; 632277.97, 3327421.87; 632287.31, 3327413.74;
631338.95, 3327860.18; 631354.08, 3327859.38; 632300.75, 3327432.75; 632312.06, 3327441.34;
631367.62, 3327858.16; 631385.98, 3327855.43; 632333.38, 3327446.62; 632353.72, 3327444.38;
631418.45, 3327859.81; 631445.15, 3327856.92; 632376.56, 3327437.03; 632393.87, 3327428.35;
631465.07, 3327855.05; 631482.99, 3327853.94; 632414.11, 3327413.82; 632428.22, 3327405.81;
631506.01, 3327839.42; 631524.53, 3327830.02; 632445.57, 3327395.57; 632458.37, 3327392.33;
631538.93, 3327810.53; 631561.61, 3327794.06; 632473.25, 3327385.53; 632484.99, 3327376.71;
631571.50, 3327780.01; 631582.24, 3327764.05; 632488.57, 3327360.94; 632487.75, 3327346.25;
631595.78, 3327747.35; 631603.77, 3327730.14; 632501.23, 3327347.78; 632509.05, 3327336.93;
631616.41, 3327717.34; 631629.03, 3327705.36; 632516.43, 3327328.37; 632535.96, 3327325.68;
631642.73, 3327698.22; 631654.70, 3327696.09; 632545.25, 3327319.98; 632555.43, 3327310.31;
631670.36, 3327690.17; 631692.53, 3327678.06; 632561.36, 3327311.28; 632579.26, 3327326.77;
631705.05, 3327669.64; 631717.44, 3327666.76; 632588.85, 3327324.64; 632597.70, 3327305.07;
631728.32, 3327661.11; 631742.39, 3327654.72; 632602.18, 3327284.96; 632609.40, 3327266.92;
631754.41, 3327651.03; 631769.54, 3327649.85; 632620.77, 3327241.05; 632628.84, 3327220.59;
631791.07, 3327647.21; 631803.81, 3327646.78; 632618.19, 3327201.72; 632615.26, 3327192.09;
631817.63, 3327645.32; 631831.10, 3327647.28; 632625.17, 3327193.15; 632636.61, 3327196.25;
631842.16, 3327649.93; 631862.43, 3327650.44; 632649.32, 3327196.57; 632659.08, 3327203.56;
631880.60, 3327654.45; 631895.15, 3327660.75; 632676.89, 3327206.75; 632694.55, 3327215.50;
631915.11, 3327658.07; 631945.51, 3327649.35; 632732.61, 3327203.78; 632749.71, 3327172.13;
631961.78, 3327650.94; 631977.74, 3327648.60; 632755.11, 3327162.71; 632765.13, 3327159.41;
632006.05, 3327612.79; 632022.72, 3327566.89; 632772.69, 3327158.85; 632784.30, 3327155.96;
632020.19, 3327525.19; 632015.30, 3327514.33; 632799.64, 3327146.42; 632819.25, 3327125.13;
631996.07, 3327520.59; 631967.58, 3327530.98; 632835.12, 3327110.86; 632842.71, 3327093.19;
631961.26, 3327545.12; 631960.04, 3327562.13; 632848.90, 3327068.75; 632847.19, 3327057.66;
631954.27, 3327570.29; 631942.32, 3327555.69; 632856.05, 3327053.52; 632863.86, 3327027.12;
631933.61, 3327538.06; 631929.84, 3327530.03; 632869.70, 3327016.16; 632882.28, 3327006.17;
631913.20, 3327543.91; 631919.57, 3327559.49; 632899.21, 3326996.74; 632923.52, 3326996.97;
631910.00, 3327560.43; 631900.23, 3327553.88; 632940.09, 3327003.38; 632959.22, 3327001.87;
631890.44, 3327548.08; 631878.90, 3327548.98; 632973.86, 3326988.38; 632986.74, 3326966.10;
631871.19, 3327539.29; 631871.96, 3327524.21; 633000.17, 3326922.43; 633007.89, 3326884.55;
631872.91, 3327502.07; 631869.96, 3327477.78; 633008.92, 3326843.75; 633009.49, 3326804.94;
631856.06, 3327445.71; 631870.02, 3327443.69; 632993.07, 3326762.89; 632964.16, 3326742.74;
631883.87, 3327430.56; 631903.18, 3327437.04; 632930.37, 3326743.08; 632886.52, 3326748.34;
631924.85, 3327444.26; 631949.11, 3327444.12; 632821.28, 3326766.49; 632780.36, 3326813.03;
631970.82, 3327433.93; 631976.07, 3327462.22; 632714.11, 3326854.99; 632693.33, 3326875.44;
631978.13, 3327475.38; 631988.35, 3327479.57; 632682.24, 3326889.46; 632616.79, 3326926.14;
631992.87, 3327473.75; 631990.46, 3327459.40; 632530.13, 3326983.33; 632490.29, 3327000.61;

632409.57, 3327040.59; 632315.84, 3327087.61; 628179.93, 3329404.80; 628171.25, 3329408.76;
632279.61, 3327120.78; 631739.39, 3327353.32; 628161.66, 3329419.82; 628139.04, 3329418.44;
631702.64, 3327386.92; 631649.38, 3327403.06; 628123.73, 3329407.57; 628114.67, 3329407.34;
631624.71, 3327419.85; 631588.80, 3327425.69; 628107.92, 3329407.73; 628103.43, 3329411.99;
631556.20, 3327434.55; 631526.44, 3327447.34; 628077.97, 3329413.35; 628057.27, 3329414.39;
631493.39, 3327473.23; 631445.33, 3327487.88; 628034.50, 3329403.51; 628015.90, 3329384.44;
631407.24, 3327505.27; 631355.08, 3327535.98; 628034.24, 3329382.10; 628038.15, 3329384.63;
631324.01, 3327554.99; 631287.96, 3327566.00; 628046.29, 3329376.91; 628049.91, 3329375.75;
631253.48, 3327577.43; 631205.48, 3327605.50; 628051.22, 3329370.66; 628053.39, 3329363.60;
631132.40, 3327650.48; 631068.66, 3327687.71; 628054.79, 3329355.27; 628056.22, 3329345.82;
631004.84, 3327728.55; 630958.18, 3327749.91; 628046.16, 3329335.27; 628026.04, 3329330.64;
630893.07, 3327794.65; 630820.96, 3327817.06; 627995.79, 3329330.82; 627999.58, 3329302.88;
630756.80, 3327839.60; 630724.67, 3327868.13; 628017.73, 3329301.03; 628037.87, 3329310.59;
630679.14, 3327892.77; 630630.80, 3327918.52; 628049.18, 3329310.87; 628058.46, 3329302.05;
630597.29, 3327954.88; 630544.13, 3327951.17; 628054.11, 3329295.20; 628038.39, 3329290.31;
630503.13, 3327937.47; 630457.05, 3327936.75; 628029.56, 3329281.04; 628027.60, 3329267.01;
630424.66, 3327944.23; 630404.02, 3327961.00; 628033.00, 3329258.03; 628059.25, 3329257.07;
630351.41, 3327982.28; 630316.54, 3328009.62; 628057.73, 3329241.11; 628073.97, 3329225.72;
630287.11, 3328026.36; 630250.62, 3328038.48; 628086.62, 3329228.04; 628099.97, 3329218.45;
630217.99, 3328071.81; 630181.44, 3328087.12; 628106.91, 3329211.51; 628107.20, 3329200.03;
630132.76, 3328110.05; 630102.25, 3328122.39; 628131.12, 3329204.56; 628167.49, 3329198.67;
630051.88, 3328149.66; 629902.90, 3328225.56; 628174.73, 3329180.82; 628190.15, 3329188.63;
629432.34, 3328445.25; 629174.50, 3328550.94; 628203.18, 3329192.14; 628206.76, 3329168.07;
628990.82, 3328602.94; 628928.71, 3328642.02; 628222.64, 3329166.23; 628228.00, 3329169.36;
628896.62, 3328661.00; 628870.32, 3328679.75; 628235.62, 3329166.37; 628243.05, 3329171.36;
628846.10, 3328685.07; 628800.52, 3328697.47; 628251.55, 3329165.21; 628259.26, 3329159.03;
628768.49, 3328710.21; 628731.78, 3328729.64; 628267.00, 3329151.30; 628269.57, 3329144.25;
628706.49, 3328744.80; 628660.95, 3328754.95; 628280.82, 3329139.41; 628292.04, 3329135.70;
628628.86, 3328769.94; 628594.59, 3328782.62; 628299.79, 3329127.97; 628316.56, 3329123.39;
628560.18, 3328799.86; 628539.48, 3328812.88; 628333.04, 3329117.69; 628338.44, 3329108.34;
628501.00, 3328840.51; 628445.92, 3328842.12; 628344.55, 3329102.12; 628351.71, 3329101.93;
628355.19, 3328901.45; 628084.78, 3329032.98; 628357.61, 3329088.97; 628362.49, 3329084.78;
627688.08, 3329207.72; 627563.94, 3329248.98; 628369.79, 3329077.29; 628378.79, 3329079.83;
627534.65, 3329273.90; 627506.88, 3329287.87; 628385.58, 3329080.00; 628400.71, 3329081.75;
627457.89, 3329307.68; 627434.30, 3329329.24; 628411.52, 3329078.84; 628418.75, 3329075.46;
627380.78, 3329354.87; 627347.14, 3329365.13; 628422.82, 3329056.53; 628432.82, 3329054.03;
627314.51, 3329382.16; 627281.62, 3329394.38; 628443.28, 3329036.25; 628445.54, 3329053.98;
627269.53, 3329396.14; 627262.91, 3329397.60; 628460.99, 3329055.55; 628479.56, 3329044.47;
627242.72, 3329388.33; 627245.99, 3329393.81; 628485.33, 3329035.94; 628498.52, 3329033.46;
627254.19, 3329407.61; 627285.38, 3329459.96; 628509.46, 3329009.20; 628521.69, 3328997.21;
627298.73, 3329473.72; 627299.56, 3329646.15; 628521.53, 3328986.28; 628532.81, 3328997.49;
627297.54, 3329689.61; 627315.90, 3329683.71; 628545.99, 3328994.64; 628561.90, 3328994.23;
627334.67, 3329684.68; 627343.15, 3329680.96; 628557.82, 3328983.01; 628567.97, 3328974.59;
627352.77, 3329671.34; 627407.11, 3329619.14; 628568.83, 3328955.95; 628568.17, 3328950.81;
627433.69, 3329589.66; 627444.78, 3329574.90; 628575.39, 3328948.19; 628582.42, 3328953.11;
627462.67, 3329559.12; 627477.14, 3329552.74; 628592.89, 3328947.44; 628601.88, 3328937.74;
627497.62, 3329544.51; 627528.86, 3329535.00; 628620.01, 3328927.90; 628636.99, 3328916.84;
627580.52, 3329517.95; 627580.50, 3329518.19; 628648.76, 3328923.06; 628666.68, 3328921.58;
627581.26, 3329517.71; 627628.52, 3329489.25; 628687.27, 3328908.61; 628701.38, 3328900.60;
627651.67, 3329485.90; 627663.30, 3329481.39; 628713.36, 3328898.53; 628730.99, 3328908.53;
627670.92, 3329478.83; 627690.55, 3329472.21; 628737.07, 3328888.46; 628743.03, 3328873.12;
627708.89, 3329470.24; 627734.85, 3329465.39; 628752.80, 3328863.51; 628769.02, 3328850.81;
627755.63, 3329459.30; 627775.93, 3329462.06; 628778.78, 3328857.79; 628790.78, 3328854.54;
627791.77, 3329462.46; 627802.92, 3329469.54; 628799.91, 3328854.77; 628805.41, 3328842.23;
627826.43, 3329474.44; 627846.03, 3329466.07; 628812.86, 3328845.98; 628826.15, 3328854.99;
627857.56, 3329457.37; 627869.93, 3329451.31; 628847.50, 3328875.00; 628855.12, 3328888.24;
627895.93, 3329444.85; 627915.68, 3329449.72; 628874.18, 3328904.20; 628901.76, 3328914.01;
627930.58, 3329458.02; 627943.73, 3329456.73; 628925.31, 3328910.23; 628938.60, 3328903.01;
627957.18, 3329457.63; 627980.57, 3329461.65; 628950.73, 3328895.02; 628968.85, 3328885.55;
628003.97, 3329463.80; 628026.05, 3329470.28; 628984.73, 3328870.90; 629002.95, 3328857.50;
628038.24, 3329475.40; 628052.39, 3329482.06; 629007.50, 3328850.44; 629019.68, 3328840.07;
628080.90, 3329486.33; 628120.47, 3329493.32; 629024.60, 3328818.78; 629033.42, 3328798.09;
628153.23, 3329502.45; 628177.67, 3329512.80; 629055.15, 3328812.31; 629071.78, 3328798.81;
628209.64, 3329502.37; 628214.94, 3329498.07; 629082.34, 3328790.39; 629094.40, 3328784.77;
628227.34, 3329494.82; 628228.86, 3329481.75; 629108.38, 3328782.31; 629115.83, 3328770.20;
628218.25, 3329461.26; 628216.03, 3329438.60; 629109.83, 3328756.19; 629119.62, 3328746.14;
628207.51, 3329414.23; 628199.21, 3329412.46; 629125.95, 3328731.25; 629136.94, 3328721.17;

629139.93, 3328712.94; 629146.85, 3328706.81;
629152.81, 3328706.96; 629162.29, 3328708.76;
629168.83, 3328717.66; 629177.67, 3328729.37;
629183.34, 3328741.00; 629191.25, 3328726.90;
629202.03, 3328725.24; 629205.23, 3328739.55;
629209.94, 3328742.04; 629217.78, 3328731.13;
629219.58, 3328706.64; 629229.23, 3328686.66;
629248.64, 3328689.52; 629269.56, 3328694.79;
629279.04, 3328681.54; 629278.68, 3328648.64;
629277.60, 3328628.01; 629271.60, 3328614.00;
629275.36, 3328606.54; 629289.96, 3328610.90;
629298.05, 3328605.11; 629306.26, 3328595.02;
629313.55, 3328589.27; 629320.81, 3328585.52;
629324.66, 3328590.74; 629324.34, 3328603.40;
629339.00, 3328604.58; 629347.54, 3328612.73;
629360.24, 3328629.28; 629369.02, 3328627.94;
629359.52, 3328642.37; 629368.47, 3328649.71;
629382.65, 3328655.25; 629397.14, 3328647.68;
629410.39, 3328642.09; 629423.18, 3328639.60;
629434.94, 3328630.41; 629443.35, 3328627.81;
629461.53, 3328631.45; 629474.82, 3328640.90;
629490.63, 3328644.11; 629506.18, 3328642.50;
629522.55, 3328639.35; 629531.98, 3328627.67;
629557.91, 3328592.24; 629566.50, 3328567.11;
629558.74, 3328543.94; 629561.05, 3328531.27;
629570.19, 3328531.12; 629586.26, 3328540.26;
629595.52, 3328551.17; 629606.70, 3328548.71;
629626.84, 3328538.48; 629653.39, 3328541.52;
629681.38, 3328535.10; 629699.03, 3328544.29;
629709.32, 3328546.48; 629733.85, 3328551.09;
629745.66, 3328539.47; 629754.17, 3328517.15;
629764.38, 3328506.29; 629782.19, 3328509.11;
629788.37, 3328516.76; 629790.30, 3328534.29;
629800.10, 3328555.51; 629809.68, 3328569.67;
629823.32, 3328580.31; 629831.88, 3328572.16;
629829.57, 3328553.13; 629835.06, 3328540.53;
629847.68, 3328528.99; 629853.15, 3328548.54;
629858.96, 3328570.10; 629878.90, 3328582.33;
629890.05, 3328589.42; 629905.83, 3328592.06;
629917.14, 3328592.35; 629937.15, 3328601.03;
629943.96, 3328582.97; 629948.35, 3328566.42;
629940.73, 3328553.55; 629930.38, 3328554.48;
629934.42, 3328536.35; 629935.42, 3328527.64;
629937.64, 3328518.20; 629935.17, 3328506.66;
629924.74, 3328494.47; 629941.09, 3328460.42;
629942.05, 3328454.08; 629950.92, 3328449.19;
629939.29, 3328432.60; 629935.04, 3328421.19;
629925.43, 3328419.95; 629921.00, 3328438.13;
629906.68, 3328438.15; 629899.41, 3328442.71;
629879.86, 3328429.92; 629878.07, 3328406.53;
629892.60, 3328382.30; 629900.71, 3328375.76;
629904.68, 3328368.49; 629918.25, 3328368.84;
629931.66, 3328375.91; 629940.10, 3328373.57;
629948.50, 3328355.93; 629968.37, 3328356.55;
629991.00, 3328357.12; 629995.42, 3328361.72;
630010.96, 3328373.41; 630017.52, 3328382.63;
630025.14, 3328390.00; 630038.95, 3328394.28;
630051.57, 3328398.16; 630059.38, 3328403.54;
630074.06, 3328404.72; 630084.58, 3328397.05;
630086.74, 3328358.65; 630110.81, 3328364.63;
630121.68, 3328383.00; 630132.87, 3328387.78;
630134.80, 3328401.37; 630150.24, 3328417.56;
630154.42, 3328431.21; 630163.71, 3328443.05;
630168.06, 3328443.91; 630170.67, 3328435.30;
630175.35, 3328422.68; 630186.23, 3328417.03;
630191.06, 3328446.11; 630195.26, 3328452.96;
630203.97, 3328441.51; 630202.34, 3328416.62;
630196.24, 3328398.68; 630202.91, 3328394.04;
630192.59, 3328369.62; 630199.23, 3328360.11;
630201.78, 3328348.88; 630193.07, 3328335.11;
630179.67, 3328327.97; 630169.10, 3328323.83;
630151.81, 3328331.76; 630146.21, 3328324.32;
630124.76, 3328317.16; 630103.35, 3328315.06;
630095.09, 3328311.67; 630091.99, 3328308.04;
630090.87, 3328305.20; 630092.56, 3328301.68;
630098.20, 3328298.27; 630104.66, 3328294.87;
630114.12, 3328297.48; 630120.16, 3328294.45;
630134.54, 3328291.69; 630140.70, 3328283.92;
630150.32, 3328280.54; 630158.74, 3328278.00;
630166.50, 3328269.08; 630162.48, 3328287.21;
630164.40, 3328305.49; 630179.13, 3328304.67;
630186.72, 3328303.30; 630195.41, 3328304.71;
630199.05, 3328302.80; 630204.35, 3328297.38;
630223.99, 3328306.61; 630234.20, 3328311.61;
630244.41, 3328300.76; 630259.98, 3328297.97;
630237.82, 3328277.99; 630230.77, 3328258.40;
630225.85, 3328248.79; 630237.00, 3328247.89;
630245.14, 3328256.02; 630256.59, 3328259.05;
630276.57, 3328270.23; 630292.03, 3328272.24;
630300.76, 3328272.84; 630316.95, 3328276.80;
630333.34, 3328272.91; 630351.11, 3328277.29;
630367.33, 3328280.88; 630375.90, 3328256.12;
630380.74, 3328237.58; 630381.57, 3328220.56;
630387.68, 3328214.78; 630396.73, 3328218.20;
630406.03, 3328243.40; 626912.86, 3329623.54;
626928.45, 3329664.60; 626941.68, 3329657.01;
626925.78, 3329630.33; 626910.48, 3329604.66;
626897.24, 3329612.19; 626884.05, 3329619.79;
626899.63, 3329645.96; 626912.87, 3329638.43;
626928.45, 3329664.60; 626952.53, 3329618.37;
626941.68, 3329657.01; 626994.58, 3329626.75;
626978.96, 3329600.58; 626965.77, 3329608.11;
626950.14, 3329581.94; 626923.71, 3329597.07;
626910.48, 3329604.66; 626925.78, 3329630.33;
626941.68, 3329657.01; 626829.64, 3329618.69;
626849.38, 3329621.17; 626837.48, 3329601.16;
626809.90, 3329614.49; 626822.90, 3329636.29;
626849.38, 3329621.17; 626850.03, 3329608.02;
626849.38, 3329621.17; 626862.58, 3329613.57;
626851.31, 3329594.65; 626841.50, 3329599.24;
626837.48, 3329601.16; 626849.38, 3329621.17;
626998.82, 3329589.19; 627021.01, 3329611.56;
627005.64, 3329585.77; 626989.82, 3329559.21;
626976.62, 3329566.81; 627007.82, 3329619.16;
627021.01, 3329611.56; 626870.18, 3329597.50;
626889.04, 3329598.44; 626879.04, 3329581.62;
626851.31, 3329594.65; 626862.58, 3329613.57;
626875.82, 3329605.97; 626889.04, 3329598.44;
627064.94, 3329551.34; 627021.01, 3329611.56;
627060.69, 3329588.90; 627073.91, 3329581.30;
627140.06, 3329543.45; 627124.44, 3329517.28;
627108.86, 3329491.10; 627095.62, 3329498.64;
627042.72, 3329528.96; 627029.52, 3329536.55;
627003.04, 3329551.68; 626989.82, 3329559.21;
627005.64, 3329585.77; 627021.01, 3329611.56;
626964.55, 3329591.19; 626950.14, 3329581.94;
626965.77, 3329608.11; 626978.96, 3329600.58;
626963.38, 3329574.34; 626950.14, 3329581.94;
626890.66, 3329586.82; 626889.04, 3329598.44;
626902.29, 3329590.85; 626892.89, 3329575.07;
626879.04, 3329581.62; 626889.04, 3329598.44;
626924.02, 3329568.94; 626902.29, 3329590.85;
626915.48, 3329583.31; 626928.72, 3329575.72;

626955.15, 3329560.59; 626947.19, 3329547.09; 634149.44, 3326784.70; 634149.88, 3326799.00;
626909.45, 3329567.24; 626892.89, 3329575.07; 634139.23, 3326811.84; 634117.55, 3326835.45;
626902.29, 3329590.85; 626997.54, 3329526.64; 634104.89, 3326849.37; 634105.15, 3326870.41;
627034.52, 3329515.14; 627025.20, 3329499.49; 634103.63, 3326899.34; 634096.26, 3326923.31;
626964.65, 3329537.73; 626960.55, 3329539.86; 634092.21, 3326942.25; 634092.67, 3326955.31;
626968.38, 3329552.99; 626994.85, 3329537.87; 634099.82, 3326955.92; 634115.73, 3326955.51;
627021.28, 3329522.74; 627034.52, 3329515.14; 634130.28, 3326945.58; 634139.04, 3326929.13;
627203.67, 3329471.64; 627285.38, 3329459.96; 634162.01, 3326916.66; 634182.98, 3326889.41;
627254.19, 3329407.61; 627174.85, 3329453.00; 634206.45, 3326872.59; 634222.60, 3326862.69;
627148.37, 3329468.13; 627121.95, 3329483.32; 634235.61, 3326851.47; 634270.30, 3326815.52;
627153.15, 3329535.67; 627179.58, 3329520.54; 634285.36, 3326801.60; 634306.46, 3326768.49;
627206.05, 3329505.41; 627285.38, 3329459.96; 634318.14, 3326762.79; 634339.20, 3326762.94;
627043.08, 3329500.02; 627025.20, 3329499.49; 634351.89, 3326764.07; 634363.80, 3326748.52;
627034.52, 3329515.14; 627047.72, 3329507.61; 634382.49, 3326732.70; 634412.10, 3326708.91;
627060.96, 3329500.01; 627052.13, 3329485.18; 634434.21, 3326682.87; 634470.12, 3326661.99;
627034.79, 3329493.99; 627030.49, 3329496.19; 634491.48, 3326650.23; 634496.82, 3326643.25;
627025.20, 3329499.49; 627063.16, 3329489.21; 634511.92, 3326644.00; 634519.71, 3326634.28;
627074.18, 3329492.48; 627065.79, 3329478.35; 634536.90, 3326629.96; 634543.99, 3326617.10;
627052.13, 3329485.18; 627060.96, 3329500.01; 634564.09, 3326608.05; 634587.19, 3326590.78;
627074.18, 3329492.48; 627083.20, 3329478.69; 634614.06, 3326581.16; 634634.97, 3326571.82;
627065.79, 3329478.35; 627074.18, 3329492.48; 634651.56, 3326575.36; 634665.24, 3326568.96;
627100.62, 3329477.29; 627093.65, 3329465.63; 634673.65, 3326566.43; 634682.20, 3326558.71;
627075.98, 3329473.17; 627065.79, 3329478.35; 634699.49, 3326550.85; 634715.56, 3326543.70;
627137.22, 3329451.93; 627107.82, 3329459.62; 634735.97, 3326538.28; 634746.05, 3326532.54;
627113.71, 3329469.50; 627166.61, 3329439.25; 634765.00, 3326521.97; 634781.50, 3326514.02;
627165.32, 3329437.03; 627156.66, 3329441.49; 634790.88, 3326504.77; 634810.36, 3326504.07;
627130.62, 3329449.95; 627107.82, 3329459.62; 634832.17, 3326506.18; 634844.69, 3326514.05;
627205.65, 3329413.63; 627166.61, 3329439.25; 634857.10, 3326526.66; 634869.84, 3326541.22;
627179.85, 3329431.65; 627206.29, 3329416.52; 634882.31, 3326551.08; 634895.80, 3326552.61;
627245.99, 3329393.81; 627242.72, 3329388.33; 634914.63, 3326545.97; 634924.06, 3326535.09;
627220.94, 3329398.73; 627206.34, 3329409.85; 634938.72, 3326521.17; 634949.92, 3326517.89;
627182.03, 3329428.27; 627165.32, 3329437.03; 634951.76, 3326508.45; 634969.04, 3326500.95;
627166.61, 3329439.25; 630001.61, 3328555.56; 634979.95, 3326493.68; 634990.14, 3326483.63;
629997.56, 3328569.65; 630005.73, 3328576.22; 634994.86, 3326469.89; 635004.74, 3326456.66;
630003.77, 3328591.59; 630010.03, 3328611.16; 635020.90, 3326446.33; 635032.28, 3326436.31;
630013.23, 3328625.91; 630021.25, 3328623.00; 635043.15, 3326430.66; 635057.55, 3326427.03;
630019.66, 3328607.47; 630017.45, 3328600.68; 635080.85, 3326416.94; 635088.15, 3326411.57;
630020.58, 3328586.90; 630017.70, 3328574.53; 635119.05, 3326415.53; 635140.34, 3326421.99;
630009.25, 3328563.58; 630015.06, 3328553.42; 635149.96, 3326419.05; 635165.60, 3326413.89;
630000.38, 3328536.82; 629987.57, 3328524.58; 635184.70, 3326412.81; 635190.02, 3326407.02;
629981.97, 3328541.92; 629993.91, 3328556.89; 635210.60, 3326410.28; 635228.75, 3326415.48;
629997.56, 3328569.65; 635846.85, 3325504.81; 635241.60, 3326410.25; 635242.29, 3326398.41;
633480.08, 3327242.33; 633509.77, 3327247.07; 635248.90, 3326389.08; 635262.14, 3326383.86;
633525.99, 3327234.37; 633525.81, 3327210.21; 635274.80, 3326386.55; 635290.71, 3326386.14;
633520.84, 3327183.68; 633531.46, 3327159.60; 635300.97, 3326388.77; 635312.78, 3326393.07;
633537.76, 3327130.42; 633541.03, 3327098.79; 635330.60, 3326395.89; 635351.24, 3326397.16;
633561.68, 3327080.27; 633591.16, 3327046.18; 635364.14, 3326389.99; 635382.57, 3326384.09;
633611.76, 3327017.36; 633629.92, 3326959.51; 635387.09, 3326378.64; 635398.10, 3326383.29;
633639.01, 3326930.03; 633657.82, 3326909.46; 635400.66, 3326375.87; 635404.96, 3326363.24;
633668.00, 3326890.62; 633681.12, 3326868.04; 635361.77, 3326294.80; 635317.90, 3326253.61;
633698.62, 3326836.02; 633724.11, 3326811.13; 635288.17, 3326218.78; 635270.16, 3326223.88;
633747.04, 3326807.46; 633769.51, 3326798.79; 635253.08, 3326223.45; 635247.71, 3326231.68;
633783.36, 3326785.65; 633792.82, 3326767.91; 635248.66, 3326241.20; 635237.26, 3326252.02;
633802.99, 3326732.03; 633815.52, 3326708.12; 635233.04, 3326261.84; 635221.25, 3326256.36;
633831.61, 3326685.18; 633846.18, 3326674.43; 635196.81, 3326263.67; 635162.15, 3326266.80;
633868.96, 3326669.45; 633883.23, 3326671.00; 635157.70, 3326285.66; 635141.38, 3326286.87;
633899.09, 3326672.58; 633913.20, 3326680.49; 635120.04, 3326297.82; 635076.30, 3326298.72;
633928.16, 3326686.36; 633938.66, 3326679.51; 635029.35, 3326316.14; 634985.84, 3326323.34;
633948.49, 3326672.89; 633969.21, 3326650.19; 634934.93, 3326324.50; 634890.61, 3326332.87;
633984.31, 3326634.71; 633998.94, 3326622.35; 634892.43, 3326355.14; 634876.09, 3326357.10;
634022.50, 3326617.39; 634041.02, 3326608.74; 634857.50, 3326353.45; 634845.42, 3326359.45;
634058.79, 3326590.27; 634071.43, 3326584.97; 634834.52, 3326350.49; 634825.40, 3326349.83;
634090.43, 3326586.57; 634108.69, 3326578.04; 634836.96, 3326364.04; 634826.29, 3326377.25;
634134.32, 3326612.71; 634139.37, 3326632.63; 634832.03, 3326385.70; 634829.90, 3326391.58;
634151.69, 3326664.27; 634156.74, 3326700.04; 634813.38, 3326384.42; 634800.47, 3326393.77;
634163.59, 3326728.37; 634163.95, 3326745.42; 634787.88, 3326387.34; 634773.46, 3326391.34;
634162.06, 3326757.30; 634149.46, 3326768.47; 634752.14, 3326401.54; 634735.97, 3326396.77;

634719.55, 3326401.47; 634696.20, 3326397.76; 635613.93, 3326319.75; 635617.18, 3326301.23;
634690.80, 3326375.40; 634679.81, 3326385.80; 635622.60, 3326307.30; 635636.11, 3326306.82;
634663.28, 3326395.31; 634623.64, 3326406.24; 635645.08, 3326298.37; 635655.41, 3326280.59;
634595.15, 3326417.38; 634539.82, 3326435.84; 635666.82, 3326269.39; 635676.54, 3326262.09;
634460.22, 3326455.99; 634398.21, 3326456.05; 635678.06, 3326249.45; 635691.24, 3326246.97;
634379.22, 3326452.77; 634375.86, 3326444.38; 635706.58, 3326237.50; 635724.25, 3326230.39;
634380.00, 3326421.89; 634393.81, 3326410.31; 635736.58, 3326214.47; 635746.88, 3326200.06;
634416.15, 3326391.08; 634423.52, 3326382.53; 635753.11, 3326189.48; 635759.38, 3326177.34;
634433.45, 3326367.36; 634453.21, 3326355.94; 635773.53, 3326198.73; 635778.67, 3326200.42;
634471.94, 3326338.56; 634499.08, 3326317.83; 635778.97, 3326188.57; 635774.56, 3326174.16;
634516.97, 3326302.05; 634532.58, 3326281.84; 635777.27, 3326160.75; 635788.37, 3326161.84;
634548.88, 3326265.96; 634566.08, 3326246.23; 635796.55, 3326152.93; 635798.79, 3326142.69;
634596.32, 3326229.14; 634623.66, 3326216.72; 635816.81, 3326153.82; 635827.89, 3326155.28;
634645.45, 3326209.40; 634662.98, 3326201.85; 635832.28, 3326139.16; 635843.26, 3326129.14;
634686.57, 3326187.96; 634700.25, 3326174.26; 635856.93, 3326122.74; 635869.53, 3326111.95;
634741.57, 3326159.07; 634760.70, 3326157.56; 635880.26, 3326112.22; 635902.59, 3326109.22;
634772.74, 3326152.68; 634789.66, 3326127.76; 635912.95, 3326092.44; 635921.13, 3326083.16;
634817.82, 3326099.13; 634841.76, 3326079.13; 635941.44, 3326081.67; 635950.80, 3326073.54;
634863.88, 3326053.53; 634895.90, 3326028.56; 635964.24, 3326075.88; 635973.53, 3326054.33;
634915.87, 3326009.27; 634937.45, 3325988.78; 635977.20, 3326035.01; 635985.04, 3326039.14;
634966.96, 3325974.67; 634985.86, 3325960.66; 636000.86, 3326026.86; 636015.86, 3326015.38;
635014.13, 3325959.00; 635041.07, 3325962.49; 636041.81, 3326010.85; 636053.46, 3326005.59;
635057.41, 3325963.46; 635079.82, 3325968.52; 636069.11, 3326015.53; 636071.92, 3325998.94;
635107.09, 3325992.24; 635129.63, 3326012.28; 636084.27, 3325997.63; 636094.79, 3325989.96;
635143.20, 3326025.67; 635167.60, 3326035.40; 636099.45, 3325979.03; 636129.88, 3325969.87;
635190.06, 3326043.52; 635228.10, 3326047.66; 636135.27, 3325960.90; 636146.19, 3325953.62;
635240.81, 3326048.36; 635253.14, 3326016.58; 636148.08, 3325942.18; 636157.77, 3325935.68;
635246.54, 3325994.19; 635230.76, 3325973.94; 636169.78, 3325932.42; 636174.10, 3325918.68;
635226.46, 3325955.23; 635229.54, 3325943.82; 636185.91, 3325907.49; 636194.39, 3325902.14;
635240.76, 3325940.11; 635248.59, 3325944.68; 636206.97, 3325892.16; 636217.54, 3325882.88;
635257.42, 3325956.82; 635265.43, 3325970.51; 636222.51, 3325875.07; 636247.16, 3325874.88;
635285.35, 3326000.35; 635300.72, 3326021.34; 636244.57, 3325898.60; 636259.42, 3325893.05;
635314.48, 3326027.24; 635320.95, 3326038.08; 636265.23, 3325882.89; 636276.52, 3325876.43;
635333.40, 3326049.13; 635323.66, 3326057.19; 636287.36, 3325872.34; 636296.37, 3325861.89;
635333.60, 3326087.96; 635342.30, 3326090.18; 636300.02, 3325843.32; 636314.30, 3325844.86;
635346.95, 3326095.04; 635348.76, 3326086.35; 636319.39, 3325831.57; 636330.79, 3325821.12;
635335.22, 3326024.14; 635330.10, 3325990.74; 636332.41, 3325804.12; 636340.72, 3325805.52;
635316.31, 3325970.17; 635309.99, 3325952.97; 636359.08, 3325786.56; 636367.35, 3325789.96;
635287.67, 3325923.88; 635262.51, 3325897.09; 636376.97, 3325786.64; 636389.82, 3325796.83;
635241.69, 3325871.59; 635231.48, 3325851.49; 636388.11, 3325786.11; 636401.41, 3325779.33;
635248.48, 3325854.72; 635267.47, 3325873.80; 636400.51, 3325767.01; 636414.78, 3325768.93;
635286.10, 3325892.13; 635312.14, 3325930.86; 636418.07, 3325749.22; 636426.78, 3325749.82;
635326.90, 3325960.13; 635344.04, 3325989.53; 636435.02, 3325754.77; 636429.74, 3325774.49;
635349.03, 3326012.63; 635352.82, 3326051.55; 636440.57, 3325770.76; 636453.53, 3325761.60;
635356.29, 3326088.78; 635362.84, 3326110.86; 636454.28, 3325747.33; 636441.42, 3325737.08;
635374.34, 3326127.44; 635402.96, 3326127.35; 636428.03, 3325731.99; 636420.47, 3325716.76;
635438.80, 3326109.21; 635459.87, 3326108.99; 636422.58, 3325696.21; 636408.51, 3325702.60;
635474.52, 3326111.30; 635491.02, 3326119.27; 636392.21, 3325718.42; 636371.56, 3325732.94;
635497.12, 3326129.35; 635491.74, 3326137.89; 636345.09, 3325742.58; 636311.37, 3325755.65;
635477.40, 3326138.71; 635460.58, 3326144.28; 636271.27, 3325769.68; 636232.14, 3325792.85;
635449.87, 3326158.68; 635444.36, 3326172.40; 636206.43, 3325803.32; 636173.70, 3325824.72;
635441.61, 3326187.00; 635434.46, 3326202.68; 636138.24, 3325843.61; 636120.02, 3325856.64;
635422.71, 3326211.12; 635414.17, 3326218.83; 636099.26, 3325860.86; 636084.21, 3325874.40;
635404.78, 3326228.90; 635395.51, 3326233.41; 636045.69, 3325888.10; 636029.00, 3325904.28;
635391.35, 3326240.86; 635403.80, 3326267.70; 636000.73, 3325921.80; 635974.61, 3325933.06;
635434.34, 3326301.37; 635448.08, 3326324.31; 635933.14, 3325937.95; 635895.38, 3325954.04;
635459.42, 3326347.57; 635459.17, 3326357.49; 635838.83, 3325974.03; 635766.50, 3325989.62;
635447.75, 3326368.31; 635503.67, 3326436.33; 635700.18, 3326003.06; 635673.48, 3326005.94;
635517.27, 3326433.05; 635539.30, 3326426.11; 635659.34, 3326015.08; 635648.06, 3326020.78;
635540.68, 3326403.18; 635528.88, 3326398.51; 635623.42, 3326020.91; 635612.68, 3326036.50;
635520.35, 3326405.04; 635524.52, 3326382.11; 635577.89, 3326029.32; 635542.72, 3326021.25;
635522.57, 3326365.02; 635511.19, 3326358.80; 635492.86, 3326014.69; 635474.64, 3326011.80;
635517.41, 3326348.65; 635529.51, 3326341.84; 635456.85, 3326008.23; 635432.32, 3326004.05;
635536.40, 3326352.32; 635551.00, 3326356.62; 635410.71, 3325994.33; 635385.34, 3325975.90;
635556.55, 3326357.19; 635562.16, 3326355.34; 635373.02, 3325962.42; 635373.81, 3325930.98;
635574.82, 3326357.65; 635585.02, 3326347.17; 635369.65, 3325917.39; 635370.21, 3325894.93;
635589.43, 3326329.87; 635604.68, 3326323.89; 635375.06, 3325881.57; 635393.19, 3325877.53;

635399.97, 3325878.64; 635406.70, 3325877.87; 637015.67, 3324442.63; 637017.61, 3324428.45;
635429.01, 3325887.42; 635441.22, 3325897.47; 637012.72, 3324407.67; 637007.37, 3324393.30;
635450.12, 3325907.24; 635464.28, 3325912.72; 637012.49, 3324371.58; 637021.31, 3324352.76;
635482.27, 3325920.23; 635504.68, 3325925.29; 637020.21, 3324333.69; 637014.82, 3324310.96;
635517.87, 3325939.10; 635535.43, 3325957.52; 637011.39, 3324289.46; 637005.33, 3324261.59;
635541.22, 3325966.59; 635555.39, 3325957.09; 637006.85, 3324233.11; 636994.12, 3324201.82;
635574.94, 3325937.73; 635593.29, 3325919.53; 636981.87, 3324167.87; 636973.20, 3324117.71;
635603.07, 3325925.77; 635624.95, 3325909.27; 636975.36, 3324063.02; 636994.09, 3324017.36;
635654.20, 3325900.09; 635675.02, 3325894.24; 637019.12, 3323976.17; 637036.52, 3323958.56;
635693.33, 3325877.29; 635726.92, 3325872.45; 637079.19, 3323921.56; 637113.94, 3323899.09;
635743.37, 3325878.55; 635762.15, 3325890.51; 637156.16, 3323879.93; 637202.87, 3323871.99;
635773.08, 3325898.71; 635780.65, 3325913.95; 637231.58, 3323868.34; 637261.83, 3323866.36;
635800.61, 3325910.14; 635817.51, 3325901.83; 637283.38, 3323863.28; 637302.60, 3323857.46;
635837.22, 3325892.77; 635848.12, 3325893.48; 637324.97, 3323852.84; 637344.78, 3323839.86;
635871.34, 3325890.39; 635908.89, 3325898.89; 637351.72, 3323832.92; 637343.66, 3323821.23;
635942.50, 3325905.66; 635965.38, 3325897.12; 637306.38, 3323818.29; 637296.89, 3323800.64;
635979.88, 3325889.19; 635995.26, 3325878.03; 637297.09, 3323792.71; 637280.27, 3323781.18;
636007.84, 3325852.19; 36024.24, 3325832.38; 637268.59, 3323771.77; 637260.18, 3323758.89;
636040.59, 3325814.56; 636073.77, 3325791.24; 637249.53, 3323755.44; 637241.17, 3323740.18;
636083.18, 3325780.80; 636085.20, 3325763.81; 637235.39, 3323732.86; 637232.76, 3323711.38;
636083.74, 3325743.11; 636097.71, 3325725.23; 637225.57, 3323712.82; 637216.29, 3323702.29;
636102.55, 3325706.32; 636097.98, 3325682.85; 637228.04, 3323693.84; 637225.62, 3323679.11;
636086.03, 3325683.74; 636083.27, 3325667.38; 637216.75, 3323668.59; 637208.76, 3323638.67;
636094.50, 3325647.06; 636106.16, 3325642.24; 637201.27, 3323620.63; 637205.55, 3323608.44;
636115.90, 3325634.55; 636114.82, 3325613.93; 637200.22, 3323598.82; 637196.61, 3323584.43;
636121.42, 3325588.69; 636141.16, 3325578.51; 637191.42, 3323570.01; 637192.93, 3323557.37;
636151.45, 3325564.47; 636150.73, 3325545.41; 637202.84, 3323558.44; 637205.45, 3323549.01;
636153.76, 3325535.63; 636151.62, 3325526.40; 637196.26, 3323551.15; 637192.04, 3323545.49;
636150.61, 3325519.26; 636158.66, 3325515.09; 637189.13, 3323534.31; 637195.80, 3323522.18;
636160.52, 3325504.09; 636166.39, 3325492.31; 637188.81, 3323515.70; 637190.00, 3323499.87;
636164.79, 3325476.79; 636178.02, 3325472.38; 637194.47, 3323496.36; 637200.17, 3323506.81;
636184.16, 3325480.90; 636217.04, 3325485.66; 637211.63, 3323509.09; 637220.22, 3323499.82;
636222.75, 3325542.48; 636228.82, 3325553.75; 637220.33, 3323479.22; 637226.35, 3323477.00;
636222.29, 3325576.18; 636220.94, 3325598.31; 637228.57, 3323467.51; 637232.34, 3323460.49;
636215.72, 3325616.47; 636223.03, 3325625.77; 637238.68, 3323460.65; 637240.65, 3323446.03;
636238.13, 3325625.71; 636249.84, 3325634.37; 637246.81, 3323438.25; 637259.13, 3323438.19;
636249.31, 3325608.14; 636251.55, 3325566.62; 637267.23, 3323432.03; 637274.58, 3323408.80;
636256.40, 3325548.08; 636263.61, 3325530.03; 637286.58, 3323390.07; 637297.86, 3323399.53;
636290.80, 3325507.37; 636321.63, 3325498.59; 637306.59, 3323400.50; 637306.16, 3323385.82;
636349.61, 3325460.85; 636350.69, 3325434.34; 637300.83, 3323377.00; 637314.44, 3323372.54;
636344.38, 3325416.70; 636341.72, 3325396.04; 637313.03, 3323365.76; 637309.47, 3323364.93;
636345.27, 3325381.46; 636360.57, 3325373.54; 637311.38, 3323352.68; 637318.06, 3323339.73;
636372.20, 3325353.61; 636380.81, 3325327.29; 637325.79, 3323332.81; 637332.08, 3323335.34;
636381.75, 3325290.05; 636385.74, 3325273.86; 637335.29, 3323333.86; 637333.86, 3323328.27;
636413.30, 3325252.77; 636429.34, 3325215.53; 637331.37, 3323316.29; 637333.58, 3323307.67;
636449.99, 3325185.09; 636464.41, 3325180.71; 637347.30, 3323299.65; 637348.94, 3323281.83;
636466.22, 3325187.93; 636494.48, 3325170.79; 637360.73, 3323271.08; 637370.69, 3323254.67;
636501.31, 3325151.55; 636496.37, 3325127.20; 637380.85, 3323245.81; 637392.90, 3323240.93;
636495.89, 3325098.66; 636498.24, 3325069.01; 637401.17, 3323243.51; 637407.03, 3323232.17;
636514.01, 3325058.29; 636529.80, 3325046.83; 637414.83, 3323222.51; 637425.10, 3323209.66;
636543.02, 3325011.46; 636559.34, 3324963.12; 637437.94, 3323204.05; 637444.60, 3323208.15;
636593.95, 3324923.10; 636600.10, 3324907.09; 637448.30, 3323218.98; 637456.97, 3323238.30;
636596.94, 3324890.71; 636593.72, 3324860.92; 637469.92, 3323249.18; 637475.73, 3323255.25;
636606.11, 3324826.34; 636622.23, 3324802.15; 637479.50, 3323263.28; 637478.32, 3323278.35;
636635.37, 3324769.58; 636661.04, 3324729.03; 637473.34, 3323286.90; 637471.92, 3323295.61;
636679.97, 3324703.72; 636710.84, 3324693.02; 637452.21, 3323305.04; 637450.00, 3323314.09;
636746.28, 3324690.72; 636792.54, 3324700.26; 637445.39, 3323323.09; 637440.00, 3323332.07;
636821.71, 3324709.67; 636864.27, 3324724.66; 637443.79, 3323339.28; 637437.58, 3323349.05;
636901.69, 3324738.27; 636944.85, 3324744.11; 637439.40, 3323355.84; 637444.00, 3323362.70;
636971.58, 3324755.89; 636996.69, 3324753.71; 637449.78, 3323369.96; 637454.48, 3323372.89;
637030.79, 3324763.31; 637041.68, 3324765.96; 637449.03, 3323384.23; 637440.14, 3323389.57;
637044.93, 3324747.81; 637043.77, 3324730.37; 637429.23, 3323396.78; 637421.17, 3323400.95;
637024.64, 3324700.92; 637023.70, 3324686.66; 637416.99, 3323409.21; 637428.36, 3323415.42;
637027.48, 3324651.86; 637027.29, 3324612.22; 637441.85, 3323416.14; 637444.46, 3323422.95;
637003.13, 3324545.82; 637000.65, 3324528.71; 637453.25, 3323421.61; 637463.96, 3323422.25;
636991.66, 3324511.82; 636991.83, 3324489.60; 637471.74, 3323429.19; 637480.79, 3323432.60;
636995.89, 3324470.66; 637006.52, 3324458.70; 637495.97, 3323444.84; 637487.30, 3323458.11;

637475.93, 3323467.75; 637467.19, 3323483.01; 638017.39, 3322566.95; 638028.99, 3322548.20;
637465.65, 3323496.83; 637476.34, 3323498.66; 638035.29, 3322519.39; 638041.23, 3322504.13;
637489.88, 3323497.81; 637499.58, 3323507.17; 638059.23, 3322484.35; 638075.97, 3322466.55;
637494.50, 3323519.34; 637485.95, 3323527.05; 638088.50, 3322442.64; 638098.89, 3322424.68;
637478.24, 3323533.60; 637470.44, 3323542.95; 638110.92, 3322420.24; 638126.72, 3322408.71;
637460.36, 3323548.63; 637454.58, 3323557.60; 638143.49, 3322389.72; 638159.25, 3322363.96;
637445.25, 3323564.48; 637436.21, 3323576.92; 638170.54, 3322341.65; 638197.55, 3322311.43;
637428.76, 3323588.22; 637417.93, 3323592.32; 638227.72, 3322297.15; 638219.98, 3322247.45;
637410.03, 3323590.56; 637404.79, 3323592.80; 638155.71, 3322228.10; 638125.60, 3322264.42;
637398.87, 3323607.32; 637392.98, 3323619.84; 638111.27, 3322296.15; 638091.21, 3322335.28;
637386.92, 3323623.69; 637387.48, 3323633.19; 638058.06, 3322373.34; 638020.40, 3322416.40;
637378.33, 3323633.77; 637375.27, 3323644.37; 637971.48, 3322464.66; 637938.33, 3322502.72;
637380.94, 3323656.00; 637374.84, 3323661.40; 637899.89, 3322544.95; 637866.05, 3322594.41;
637368.10, 3323660.85; 637364.76, 3323667.14; 637846.10, 3322644.66; 637746.00, 3322721.04;
637365.84, 3323671.47; 637378.74, 3323680.16; 637710.19, 3322769.64; 637679.97, 3322801.40;
637395.92, 3323677.04; 637417.99, 3323684.33; 637624.02, 3322876.52; 637558.14, 3322919.62;
637430.46, 3323694.14; 637445.16, 3323694.51; 637485.94, 3323008.19; 637444.59, 3323056.27;
637456.90, 3323701.92; 637471.05, 3323707.83; 637367.79, 3323138.42; 637324.28, 3323192.39;
637482.81, 3323714.49; 637491.24, 3323727.00; 637300.69, 3323229.49; 637269.57, 3323265.54;
637503.45, 3323731.24; 637515.42, 3323745.40; 637218.24, 3323315.37; 637193.06, 3323352.00;
637525.66, 3323764.33; 637531.87, 3323786.27; 637160.85, 3323399.95; 637127.56, 3323442.74;
637531.35, 3323806.86; 637543.49, 3323814.34; 637087.94, 3323485.32; 637058.07, 3323505.10;
637557.64, 3323820.63; 637570.46, 3323832.06; 637023.02, 3323568.89; 636977.59, 3323636.35;
637586.12, 3323841.57; 637597.38, 3323852.53; 636940.18, 3323701.20; 636880.33, 3323758.00;
637605.05, 3323863.46; 637614.66, 3323876.37; 636829.53, 3323802.28; 636813.75, 3323860.13;
637621.83, 3323891.22; 637627.21, 3323898.85; 636796.59, 3323894.59; 636787.73, 3323930.45;
637635.54, 3323899.06; 637640.67, 3323884.96; 636779.27, 3323974.43; 636708.71, 3324061.05;
637648.15, 3323872.03; 637658.95, 3323869.56; 636673.36, 3324122.83; 636632.42, 3324186.41;
637670.01, 3323856.36; 637681.00, 3323830.48; 636567.83, 3324272.80; 636496.48, 3324360.20;
637697.00, 3323810.65; 637703.25, 3323799.33; 636435.29, 3324422.46; 636375.32, 3324499.04;
637698.10, 3323782.90; 637690.93, 3323768.05; 636289.81, 3324642.77; 636201.06, 3324757.83;
637681.16, 3323761.50; 637685.17, 3323743.75; 636123.51, 3324869.30; 636051.68, 3324943.59;
637694.16, 3323734.49; 637705.16, 3323723.65; 635980.85, 3325009.59; 635908.79, 3325061.28;
637713.79, 3323712.39; 637717.25, 3323701.74; 635826.26, 3325134.48; 635738.99, 3325206.44;
637712.59, 3323681.39; 637707.47, 3323663.85; 635717.30, 3325246.72; 635685.58, 3325290.68;
637702.71, 3323647.87; 637707.11, 3323631.32; 635652.57, 3325334.80; 635570.27, 3325398.89;
637700.98, 3323621.67; 637697.28, 3323610.84; 635530.28, 3325424.04; 635471.94, 3325451.91;
637697.72, 3323593.44; 637702.38, 3323582.44; 635405.11, 3325501.35; 635330.73, 3325519.70;
637705.02, 3323572.21; 637704.52, 3323560.34; 635278.50, 3325541.80; 635196.74, 3325599.98;
637700.43, 3323549.50; 637693.56, 3323538.21; 635151.57, 3325641.66; 635138.57, 3325684.16;
637687.60, 3323521.83; 637678.82, 3323507.75; 635116.69, 3325716.07; 635093.85, 3325754.76;
637671.60, 3323494.46; 637671.90, 3323482.61; 635049.34, 3325786.16; 634991.96, 3325823.54;
637675.00, 3323470.02; 637671.13, 3323450.44; 634946.86, 3325862.05; 634931.56, 3325901.67;
637665.60, 3323433.26; 637664.79, 3323418.20; 634922.46, 3325937.28; 634872.35, 3325972.28;
637672.55, 3323409.65; 637683.53, 3323400.07; 634802.23, 3326007.97; 634748.88, 3326041.15;
637696.86, 3323375.81; 637705.29, 3323356.98; 634703.03, 3326071.46; 634687.93, 3326095.86;
637711.84, 3323333.74; 637722.64, 3323299.55; 634641.89, 3326124.41; 634566.38, 3326149.42;
637723.08, 3323282.15; 637725.82, 3323267.92; 634493.83, 3326173.00; 634457.25, 3326189.49;
637733.64, 3323257.44; 637735.79, 3323251.13; 634408.63, 3326226.35; 634384.62, 3326264.19;
637738.52, 3323236.90; 637740.45, 3323223.91; 634349.97, 3326282.36; 634305.06, 3326297.84;
637745.36, 3323202.24; 637743.51, 3323165.30; 634261.18, 3326320.14; 634212.79, 3326363.30;
637739.52, 3323135.05; 637748.17, 3323107.18; 634165.23, 3326389.45; 634094.60, 3326415.82;
637757.94, 3323097.88; 637775.48, 3323095.95; 634008.99, 3326453.68; 633959.74, 3326467.92;
637782.06, 3323087.00; 637782.82, 3323073.16; 633914.21, 3326476.33; 633830.27, 3326495.19;
637789.57, 3323057.47; 637797.77, 3323047.38; 633774.21, 3326527.49; 633760.70, 3326543.38;
637808.32, 3323038.53; 637821.23, 3323031.30; 633738.79, 3326586.71; 633717.12, 3326622.81;
637836.16, 3323022.57; 637850.04, 3323008.25; 633695.63, 3326671.39; 633681.67, 3326706.62;
637863.19, 3322990.72; 637869.67, 3322970.29; 633667.35, 3326737.79; 633661.16, 3326760.91;
637866.57, 3322951.61; 637861.88, 3322932.83; 633652.83, 3326776.19; 633630.64, 3326820.82;
637864.48, 3322908.73; 637863.38, 3322888.85; 633614.52, 3326861.24; 633602.67, 3326889.85;
637861.02, 3322872.19; 637866.49, 3322844.55; 633593.97, 3326919.40; 633577.01, 3326961.36;
637871.76, 3322824.89; 637892.16, 3322804.00; 633550.90, 3327003.53; 633539.27, 3327039.69;
637897.29, 3322789.83; 637911.75, 3322783.83; 633528.59, 3327068.76; 633510.73, 3327098.84;
637923.01, 3322731.43; 637928.83, 3322705.42; 633486.25, 3327140.23; 633475.72, 3327163.38;
637939.29, 3322684.64; 637957.15, 3322670.43; 633465.98, 3327187.29; 633466.90, 3327213.47;
637970.49, 3322645.79; 637974.55, 3322626.48; 633480.08, 3327242.33; 636703.03, 3325565.89;
637984.63, 3322605.32; 638001.10, 3322582.39; 636459.20, 3325736.96; 636462.55, 3325730.30;

636470.16, 3325727.69; 636475.00, 3325725.06; 637692.95, 3324541.60; 637676.80, 3324551.49;
636472.70, 3325721.82; 636467.63, 3325718.13; 637660.17, 3324564.93; 637647.96, 3324576.11;
636468.57, 3325711.79; 636474.27, 3325706.82; 637649.07, 3324594.80; 637637.94, 3324610.38;
636474.39, 3325702.07; 636474.52, 3325696.90; 637621.83, 3324619.08; 637613.35, 3324639.85;
636478.28, 3325689.88; 636485.82, 3325690.07; 637592.48, 3324647.68; 637570.59, 3324648.69;
636490.46, 3325695.30; 636493.26, 3325694.62; 637552.31, 3324649.04; 637527.50, 3324655.54;
636498.17, 3325689.19; 636502.48, 3325691.23; 637507.47, 3324661.77; 637486.95, 3324671.56;
636504.60, 3325701.59; 636503.27, 3325707.11; 637470.63, 3324688.19; 637459.03, 3324707.31;
636499.70, 3325707.46; 636495.22, 3325711.28; 637434.14, 3324732.09; 637413.56, 3324744.62;
636491.29, 3325709.62; 636488.13, 3325708.73; 637400.71, 3324765.33; 637390.86, 3324793.61;
636486.38, 3325715.05; 636485.00, 3325722.51; 637387.34, 3324822.48; 637387.27, 3324856.94;
636480.14, 3325726.00; 636480.42, 3325730.75; 637381.71, 3324888.14; 637370.48, 3324918.63;
636486.09, 3325726.53; 636494.68, 3325717.19; 637366.89, 3324934.40; 637360.23, 3324946.53;
636501.17, 3325711.86; 636506.79, 3325709.57; 637328.73, 3325002.91; 637291.28, 3325037.67;
636510.83, 3325707.30; 636522.86, 3325702.86; 637258.24, 3325086.78; 637224.41, 3325120.39;
636531.30, 3325699.14; 636542.19, 3325693.05; 637201.58, 3325158.70; 637182.25, 3325168.89;
636553.83, 3325688.59; 636571.02, 3325684.66; 637174.65, 3325186.55; 637165.81, 3325205.74;
636582.54, 3325684.57; 636589.51, 3325676.01; 637145.22, 3325234.13; 637133.04, 3325270.59;
636598.12, 3325666.30; 636603.80, 3325661.33; 637128.65, 3325287.14; 637107.94, 3325304.04;
636599.59, 3325655.23; 636601.70, 3325650.16; 637090.22, 3325313.52; 637068.95, 3325321.28;
636606.62, 3325644.36; 636611.40, 3325643.29; 637045.46, 3325328.00; 637053.30, 3325332.50;
636610.78, 3325636.91; 636614.08, 3325632.25; 637055.88, 3325340.49; 637068.07, 3325345.61;
636619.19, 3325634.37; 636627.18, 3325632.58; 637059.94, 3325352.89; 637051.37, 3325361.79;
636625.72, 3325627.36; 636633.09, 3325619.24; 637046.75, 3325371.98; 637049.00, 3325376.84;
636639.77, 3325621.78; 636641.63, 3325627.01; 637069.93, 3325382.11; 637076.92, 3325388.59;
636642.30, 3325631.77; 636647.83, 3325633.47; 637079.89, 3325397.41; 637075.29, 3325406.03;
636658.11, 3325619.87; 636682.29, 3325622.48; 637080.41, 3325407.72; 637091.93, 3325403.14;
636693.91, 3325618.78; 636704.19, 3325605.18; 637101.86, 3325403.39; 637115.27, 3325407.29;
636721.56, 3325594.13; 636742.45, 3325585.54; 637122.88, 3325405.11; 637125.80, 3325400.00;
636765.49, 3325570.26; 636794.01, 3325558.25; 637134.89, 3325401.85; 637144.82, 3325402.10;
636819.72, 3325547.85; 636839.02, 3325538.78; 637151.60, 3325401.46; 637160.89, 3325395.33;
636856.63, 3325533.67; 636875.00, 3325530.58; 637162.23, 3325389.43; 637172.37, 3325381.38;
636886.25, 3325525.74; 636900.37, 3325517.73; 637180.43, 3325376.84; 637184.18, 3325370.57;
636913.27, 3325510.57; 636931.62, 3325507.47; 637181.11, 3325365.75; 637184.52, 3325357.09;
636942.86, 3325502.95; 636958.03, 3325500.96; 637192.87, 3325356.49; 637187.83, 3325351.62;
636968.53, 3325494.10; 636968.05, 3325481.79; 637186.37, 3325346.47; 637191.62, 3325343.04;
636964.33, 3325471.40; 636952.33, 3325474.66; 637197.94, 3325344.76; 637204.69, 3325345.30;
636949.39, 3325465.09; 636944.10, 3325454.22; 637203.66, 3325338.16; 637203.85, 3325330.61;
636940.78, 3325444.28; 636929.83, 3325452.68; 637207.91, 3325327.59; 637218.66, 3325326.62;
636926.34, 3325449.03; 636927.39, 3325439.13; 637227.80, 3325326.85; 637234.96, 3325327.03;
636931.62, 3325428.94; 636926.00, 3325415.31; 637245.22, 3325329.72; 637250.44, 3325327.42;
636910.66, 3325409.37; 636898.89, 3325418.63; 637243.83, 3325321.76; 637239.21, 3325316.09;
636877.62, 3325426.83; 636840.39, 3325437.75; 637237.42, 3325308.49; 637242.30, 3325303.43;
636817.91, 3325445.93; 636779.99, 3325452.46; 637252.18, 3325305.68; 637253.13, 3325299.77;
636751.34, 3325453.36; 636728.73, 3325467.84; 637253.77, 3325290.67; 637256.91, 3325291.94;
636719.15, 3325485.01; 636717.91, 3325502.46; 637265.10, 3325298.07; 637271.24, 3325306.97;
636710.98, 3325525.26; 636697.08, 3325524.91; 637282.59, 3325313.62; 637287.96, 3325305.39;
636670.29, 3325530.97; 636637.31, 3325546.37; 637296.85, 3325299.68; 637302.66, 3325290.34;
636609.56, 3325559.16; 636574.01, 3325581.67; 637308.93, 3325278.20; 637314.40, 3325266.04;
636552.86, 3325600.55; 636540.53, 3325616.91; 637323.69, 3325259.91; 637336.03, 3325259.85;
636520.43, 3325625.89; 636498.67, 3325638.01; 637340.26, 3325249.65; 637353.81, 3325247.62;
636482.48, 3325649.16; 636468.02, 3325670.95; 637363.99, 3325238.33; 637375.97, 3325235.88;
636462.00, 3325688.65; 636453.88, 3325695.57; 637379.13, 3325221.29; 637388.40, 3325215.97;
636445.64, 3325707.28; 636437.52, 3325713.82; 637396.44, 3325212.18; 637391.12, 3325202.93;
636441.37, 3325718.66; 636448.81, 3325723.59; 637403.17, 3325198.12; 637414.50, 3325190.10;
636455.84, 3325728.14; 636459.20, 3325736.96; 637419.03, 3325183.47; 637424.40, 3325175.24;
638535.15, 3324031.44; 638050.91, 3324390.44; 637431.66, 3325171.87; 637440.40, 3325171.27;
638044.17, 3324390.27; 638021.29, 3324399.24; 637446.97, 3325163.51; 637445.36, 3325148.43;
637997.94, 3324410.95; 637990.69, 3324430.56; 637446.87, 3325135.79; 637454.66, 3325126.44;
637978.62, 3324436.18; 637965.53, 3324435.10; 637435.48, 3325114.47; 637444.80, 3325107.59;
637955.99, 3324434.86; 637937.44, 3324461.30; 637455.73, 3325099.56; 637457.99, 3325088.88;
637916.68, 3324481.00; 637888.42, 3324498.15; 637449.84, 3325081.56; 637440.03, 3325076.57;
637854.05, 3324505.21; 637831.80, 3324505.02; 637446.57, 3325068.80; 637460.84, 3325070.35;
637808.93, 3324513.56; 637797.02, 3324528.37; 637476.79, 3325068.38; 637467.59, 3325055.04;
637781.44, 3324531.91; 637764.48, 3324526.73; 637471.72, 3325049.21; 637480.23, 3325042.31;
637754.27, 3324521.30; 637741.89, 3324524.17; 637483.91, 3325038.41; 637494.76, 3325033.94;
637724.66, 3324529.73; 637709.41, 3324534.83; 637502.06, 3325028.19; 637513.25, 3325025.66;

637517.08, 3325015.84; 637519.42, 3325002.04; 638600.46, 3324203.22; 638601.07, 3324194.87;
637524.88, 3324990.31; 637527.44, 3324982.82; 638606.49, 3324184.71; 638612.82, 3324185.68;
637541.45, 3324979.24; 637549.36, 3324980.63; 638616.94, 3324179.85; 638611.58, 3324172.16;
637557.71, 3324980.84; 637559.22, 3324968.14; 638621.26, 3324166.48; 638617.12, 3324157.26;
637568.14, 3324961.25; 637582.53, 3324958.06; 638628.87, 3324148.81; 638635.54, 3324136.31;
637588.60, 3324953.84; 637597.96, 3324944.96; 638640.85, 3324130.51; 638648.91, 3324126.35;
637603.84, 3324932.81; 637614.38, 3324924.34; 638653.05, 3324119.71; 638661.61, 3324111.56;
637623.82, 3324912.34; 637631.86, 3324908.92; 638674.02, 3324107.94; 638683.63, 3324105.44;
637640.79, 3324901.66; 637655.09, 3324902.39; 638694.65, 3324093.42; 638700.56, 3324080.08;
637663.11, 3324899.41; 637667.32, 3324890.03; 638706.30, 3324073.48; 638716.46, 3324064.63;
637675.47, 3324882.31; 637687.86, 3324879.43; 638728.12, 3324058.99; 638733.80, 3324054.33;
637691.25, 3324870.78; 637697.76, 3324865.45; 638739.51, 3324048.54; 638751.97, 3324043.30;
637707.44, 3324859.33; 637712.77, 3324852.72; 638754.89, 3324037.82; 638767.28, 3324034.95;
637720.44, 3324848.54; 637725.70, 3324844.74; 638765.18, 3324023.84; 638778.74, 3324021.81;
637731.09, 3324835.77; 637739.02, 3324836.34; 638786.61, 3324025.13; 638789.67, 3324014.16;
637746.05, 3324825.84; 637745.40, 3324819.83; 638795.79, 3324007.95; 638793.63, 3323999.15;
637763.22, 3324822.65; 637767.09, 3324811.27; 638805.21, 3323996.70; 638811.65, 3323994.05;
637766.07, 3324804.50; 637778.38, 3324804.81; 638803.90, 3323985.93; 638812.74, 3323981.84;
637789.97, 3324802.35; 637800.01, 3324798.24; 638826.01, 3323976.19; 638836.13, 3323968.95;
637806.11, 3324792.84; 637798.36, 3324785.09; 638838.07, 3323954.70; 638839.52, 3323944.44;
637803.32, 3324777.72; 637811.72, 3324775.12; 638844.99, 3323933.09; 638849.30, 3323919.72;
637824.10, 3324772.69; 637834.63, 3324765.40; 638870.95, 3323911.96; 638880.57, 3323892.73;
637842.84, 3324754.93; 637851.56, 3324740.05; 638892.94, 3323875.25; 638909.10, 3323864.92;
637864.11, 3324731.25; 637868.65, 3324724.62; 638928.93, 3323866.60; 638922.33, 3323876.36;
637893.65, 3324726.06; 637901.05, 3324715.95; 638924.24, 3323879.60; 638937.77, 3323879.12;
637912.82, 3324706.76; 637929.13, 3324705.98; 638957.69, 3323877.25; 638959.94, 3323867.01;
637933.06, 3324692.16; 637948.52, 3324694.17; 638953.53, 3323852.99; 638959.95, 3323834.93;
637965.36, 3324687.86; 637966.38, 3324679.14; 638977.11, 3323832.17; 638990.57, 3323834.45;
637977.21, 3324675.48; 637986.45, 3324671.35; 638995.96, 3323840.95; 639005.46, 3323842.75;
637985.52, 3324661.02; 637991.37, 3324650.06; 639010.18, 3323829.01; 639020.42, 3323816.97;
638007.69, 3324648.85; 638008.68, 3324641.38; 639028.77, 3323817.18; 639037.33, 3323808.29;
638006.09, 3324633.39; 638018.01, 3324633.69; 639049.63, 3323809.03; 639065.25, 3323804.62;
638026.39, 3324632.28; 638037.70, 3324625.44; 639074.58, 3323796.93; 639079.49, 3323791.56;
638043.81, 3324619.67; 638041.28, 3324609.30; 639070.52, 3323784.96; 639070.75, 3323775.86;
638047.44, 3324601.53; 638061.76, 3324601.08; 639083.89, 3323775.00; 639089.20, 3323769.20;
638073.48, 3324593.45; 638088.04, 3324583.52; 639099.37, 3323759.91; 639096.92, 3323746.36;
638087.54, 3324571.58; 638091.37, 3324561.81; 639102.84, 3323732.66; 639104.76, 3323720.03;
638105.38, 3324557.80; 638122.28, 3324549.92; 639105.05, 3323708.55; 639123.50, 3323701.47;
638128.88, 3324540.16; 638138.21, 3324532.47; 639128.90, 3323692.11; 639126.05, 3323679.31;
638152.35, 3324524.09; 638160.91, 3324515.56; 639131.41, 3323671.51; 639139.85, 3323668.17;
638184.57, 3324507.48; 638188.48, 3324494.10; 639144.42, 3323660.36; 639144.66, 3323650.87;
638192.70, 3324484.28; 638210.18, 3324484.72; 639156.16, 3323651.97; 639158.77, 3323642.93;
638219.79, 3324481.78; 638237.65, 3324467.18; 639165.26, 3323637.53; 639166.65, 3323630.02;
638253.36, 3324459.27; 638253.96, 3324450.93; 639175.53, 3323624.31; 639194.33, 3323619.60;
638264.77, 3324448.01; 638274.86, 3324441.96; 639198.03, 3323615.33; 639211.70, 3323608.55;
638287.88, 3324430.37; 638293.28, 3324421.02; 639213.93, 3323599.12; 639229.17, 3323594.32;
638300.60, 3324414.08; 638298.87, 3324404.12; 639229.42, 3323584.41; 639244.99, 3323581.24;
638288.53, 3324388.37; 638278.81, 3324379.83; 639255.90, 3323574.40; 639265.61, 3323567.90;
638273.36, 3324375.69; 638279.20, 3324364.35; 639280.09, 3323560.71; 639286.22, 3323554.13;
638283.10, 3324351.78; 638294.70, 3324348.52; 639299.01, 3323551.33; 639315.53, 3323558.49;
638315.32, 3324366.89; 638322.91, 3324380.94; 639322.44, 3323551.92; 639326.53, 3323547.21;
638331.07, 3324388.26; 638337.25, 3324394.78; 639329.07, 3323541.72; 639342.17, 3323542.05;
638344.47, 3324392.97; 638340.40, 3324380.57; 639345.97, 3323533.47; 639348.93, 3323525.99;
638351.24, 3324376.47; 638370.86, 3324371.03; 639347.88, 3323520.41; 639335.35, 3323528.83;
638384.54, 3324363.83; 638391.60, 3324352.14; 639328.94, 3323530.67; 639325.13, 3323524.21;
638402.31, 3324353.22; 638403.05, 3324339.32; 639317.55, 3323525.58; 639313.03, 3323515.60;
638410.73, 3324334.40; 638424.69, 3324332.75; 639301.50, 3323531.54; 639290.57, 3323539.19;
638435.62, 3324324.72; 638438.76, 3324310.13; 639287.00, 3323538.73; 639290.42, 3323529.70;
638451.31, 3324301.71; 638467.96, 3324303.32; 639295.88, 3323517.91; 639304.50, 3323507.02;
638475.95, 3324301.96; 638485.16, 3324299.01; 639308.00, 3323494.06; 639319.41, 3323483.61;
638491.02, 3324286.86; 638499.90, 3324281.52; 639334.00, 3323472.12; 639346.43, 3323452.21;
638510.21, 3324282.97; 638510.26, 3324265.12; 639354.75, 3323437.75; 639356.70, 3323423.50;
638517.91, 3324261.38; 638525.13, 3324258.75; 639351.91, 3323407.96; 639343.60, 3323406.94;
638531.68, 3324250.99; 638536.60, 3324245.18; 639343.92, 3323394.28; 639348.11, 3323385.64;
638534.45, 3324236.01; 638547.67, 3324231.98; 639355.11, 3323376.33; 639364.04, 3323369.00;
638560.88, 3324227.94; 638575.30, 3324224.00; 639378.43, 3323365.43; 639386.21, 3323356.89;
638578.67, 3324216.15; 638584.14, 3324204.37; 639400.16, 3323339.39; 639412.93, 3323321.86;

639416.52, 3323305.34; 639421.15, 3323295.16; 640023.34, 3322875.62; 640017.77, 3322875.85;
639425.80, 3323284.54; 639434.74, 3323276.09; 639996.87, 3322885.25; 639973.15, 3322895.76;
639444.49, 3323267.97; 639451.43, 3323261.03; 639943.47, 3322906.13; 639911.77, 3322918.00;
639459.20, 3323252.11; 639474.93, 3323243.39; 639879.61, 3322932.61; 639842.02, 3322957.44;
639477.96, 3323233.54; 639492.40, 3323227.98; 639810.67, 3322970.51; 639778.38, 3322989.92;
639498.56, 3323236.43; 639500.89, 3323253.97; 639752.54, 3323006.31; 639724.42, 3323017.90;
639488.07, 3323258.39; 639480.27, 3323268.06; 639692.68, 3323030.96; 639621.87, 3323064.88;
639470.53, 3323275.74; 639464.32, 3323285.51; 639598.43, 3323080.52; 639572.84, 3323096.79;
639456.11, 3323295.60; 639449.42, 3323308.92; 639550.47, 3323116.83; 639519.39, 3323135.52;
639449.85, 3323323.60; 639445.61, 3323334.23; 639483.81, 3323175.01; 639460.87, 3323185.92;
639438.65, 3323341.98; 639432.76, 3323354.50; 639440.01, 3323194.13; 639433.77, 3323220.57;
639430.48, 3323366.31; 639426.98, 3323378.95; 639423.47, 3323234.92; 639380.21, 3323269.28;
639415.58, 3323389.72; 639419.73, 3323398.18; 639344.44, 3323284.61; 639276.57, 3323327.72;
639409.76, 3323415.72; 639410.31, 3323425.66; 639241.00, 3323366.84; 639217.88, 3323401.15;
639405.38, 3323431.91; 639403.05, 3323445.33; 639205.76, 3323424.63; 639182.04, 3323445.32;
639414.30, 3323440.43; 639430.64, 3323454.70; 639147.22, 3323460.42; 639108.62, 3323478.05;
639430.60, 3323471.74; 639428.58, 3323489.17; 639084.44, 3323490.92; 639061.81, 3323505.40;
639427.50, 3323500.26; 639427.16, 3323513.73; 639054.17, 3323524.62; 639033.66, 3323534.46;
639433.38, 3323519.01; 639442.47, 3323520.80; 639016.03, 3323555.37; 638993.71, 3323573.47;
639450.25, 3323511.88; 639453.70, 3323501.29; 638981.22, 3323595.75; 638972.73, 3323617.33;
639457.22, 3323487.52; 639454.00, 3323473.96; 638957.22, 3323633.17; 638937.08, 3323643.77;
639445.31, 3323471.74; 639449.63, 3323457.99; 638916.80, 3323644.44; 638905.32, 3323658.45;
639463.76, 3323449.23; 639477.19, 3323436.90; 638887.41, 3323674.67; 638868.62, 3323695.17;
639487.34, 3323428.42; 639490.02, 3323417.00; 638843.88, 3323714.39; 638822.91, 3323726.16;
639486.33, 3323405.79; 639472.89, 3323402.65; 638807.87, 3323739.64; 638800.11, 3323747.75;
639482.73, 3323391.03; 639481.86, 3323377.90; 638790.43, 3323753.06; 638774.60, 3323766.52;
639477.81, 3323365.13; 639487.85, 3323361.01; 638753.61, 3323779.10; 638711.02, 3323781.21;
639494.86, 3323351.33; 639499.95, 3323354.20; 638681.00, 3323789.57; 638661.33, 3323797.75;
639507.36, 3323359.94; 639512.97, 3323358.09; 638632.20, 3323801.38; 638595.77, 3323811.95;
639519.05, 3323353.12; 639514.60, 3323340.27; 638565.32, 3323821.92; 638522.99, 3323829.16;
639501.87, 3323341.20; 639499.26, 3323334.39; 638507.34, 3323850.99; 638479.88, 3323868.15;
639508.56, 3323327.89; 639510.36, 3323320.00; 638466.03, 3323897.51; 638438.74, 3323907.12;
639521.31, 3323310.73; 639529.32, 3323308.56; 638420.60, 3323917.34; 638400.25, 3323936.30;
639536.76, 3323313.12; 639540.87, 3323323.15; 638388.20, 3323957.35; 638385.35, 3323975.13;
639548.99, 3323316.61; 639549.75, 3323302.77; 638368.03, 3324000.48; 638361.70, 3324014.99;
639554.34, 3323293.71; 639551.11, 3323280.21; 638351.87, 3324041.71; 638331.41, 3324049.49;
639554.84, 3323273.93; 639567.90, 3323266.08; 638310.07, 3324060.44; 638282.37, 3324055.37;
639574.03, 3323259.50; 639585.23, 3323240.37; 638241.69, 3324060.72; 638234.01, 3324065.64;
639592.59, 3323233.00; 639600.51, 3323218.15; 638202.35, 3324076.39; 638180.20, 3324071.84;
639610.30, 3323208.48; 639616.08, 3323199.51; 638158.49, 3324065.74; 638134.34, 3324061.94;
639634.51, 3323194.04; 639644.34, 3323198.22; 638128.14, 3324071.34; 638109.11, 3324085.09;
639651.76, 3323187.73; 639655.47, 3323182.65; 638096.81, 3324099.89; 638088.56, 3324128.21;
639656.93, 3323172.01; 639663.84, 3323165.82; 638096.63, 3324138.71; 638111.10, 3324132.33;
639666.86, 3323155.97; 639691.29, 3323149.09; 638130.04, 3324122.14; 638148.86, 3324116.62;
639696.96, 3323160.72; 639709.17, 3323149.54; 638152.58, 3324126.64; 638162.08, 3324128.50;
639709.47, 3323137.63; 639712.10, 3323127.77; 638181.92, 3324129.75; 638194.79, 3324123.33;
639721.92, 3323116.97; 639731.26, 3323108.84; 638205.85, 3324110.56; 638215.73, 3324097.33;
639741.04, 3323099.59; 639753.98, 3323090.37; 638235.25, 3324079.59; 638242.92, 3324090.90;
639755.15, 3323075.79; 639760.55, 3323066.38; 638256.45, 3324105.85; 638274.69, 3324123.41;
639766.64, 3323061.41; 639775.64, 3323051.28; 638290.03, 3324145.58; 638306.97, 3324166.98;
639782.04, 3323049.88; 639782.61, 3323043.15; 638313.58, 3324189.00; 638323.49, 3324205.48;
639792.90, 3323029.18; 639806.03, 3323028.26; 638324.66, 3324222.55; 638341.57, 3324245.20;
639810.21, 3323020.06; 639819.44, 3323016.74; 638354.65, 3324262.57; 638353.75, 3324281.96;
639824.66, 3323014.87; 639829.54, 3323026.48; 638326.94, 3324289.59; 638300.83, 3324300.42;
639834.83, 3323036.91; 639840.46, 3323034.31; 638276.74, 3324310.11; 638269.67, 3324337.71;
639846.31, 3323038.83; 639851.88, 3323022.74; 638252.93, 3324355.52; 638228.47, 3324363.64;
639855.06, 3323007.33; 639868.62, 3323005.68; 638214.54, 3324364.47; 638206.81, 3324355.54;
639877.32, 3323007.08; 639887.61, 3323008.97; 638190.95, 3324353.95; 638162.17, 3324361.16;
639890.99, 3323001.12; 639893.28, 3322989.26; 638131.70, 3324371.06; 638118.91, 3324373.55;
639891.64, 3322975.36; 639904.25, 3322963.75; 638102.03, 3324365.20; 638083.01, 3324378.58;
639917.04, 3322960.96; 639926.31, 3322956.01; 638065.70, 3324387.25; 638050.91, 3324390.44;
639937.95, 3322951.56; 639948.21, 3322954.19; 638046.70, 3324313.61; 638054.88, 3324375.49;
639954.75, 3322947.61; 639960.59, 3322936.27; 638087.53, 3324357.28; 638083.42, 3324346.87;
639961.73, 3322922.82; 639967.78, 3322919.41; 638082.07, 3324321.87; 638079.37, 3324302.76;
639980.03, 3322922.47; 639988.50, 3322917.56; 638072.33, 3324282.36; 638069.15, 3324251.01;
639997.93, 3322905.88; 640009.33, 3322895.05; 638061.63, 3324233.77; 638051.81, 3324229.16;
640021.53, 3322884.31; 640024.84, 3322879.59; 638044.35, 3324257.12; 638037.41, 3324280.29;

638028.52, 3324301.92; 638016.81, 3324340.45; 639574.08, 3321237.35; 639582.68, 3321243.12;
638005.87, 3324363.96; 638009.89, 3324378.36; 639580.00, 3321255.35; 639580.46, 3321268.79;
638019.19, 3324387.70; 638049.24, 3324378.10; 639578.58, 3321279.85; 639579.15, 3321288.98;
638054.88, 3324375.49; 639402.02, 3321050.13; 639584.98, 3321293.93; 639589.72, 3321295.24;
638922.38, 3321476.99; 638943.97, 3321503.69; 639587.06, 3321305.84; 639585.23, 3321315.72;
638978.70, 3321513.68; 639032.71, 3321515.04; 639576.53, 3321313.88; 639573.52, 3321322.92;
639051.34, 3321517.51; 639067.22, 3321518.28; 639578.34, 3321336.52; 639574.40, 3321351.09;
639078.59, 3321524.50; 639098.06, 3321530.17; 639580.97, 3321358.00; 639578.57, 3321374.23;
639114.27, 3321533.32; 639131.32, 3321534.94; 639572.72, 3321385.95; 639582.09, 3321392.55;
639143.93, 3321539.25; 639158.62, 3321540.00; 639589.06, 3321400.22; 639589.63, 3321408.60;
639168.86, 3321543.44; 639177.98, 3321544.86; 639576.38, 3321413.82; 639578.11, 3321424.16;
639179.38, 3321536.59; 639172.73, 3321532.43; 639585.48, 3321431.84; 639600.37, 3321440.14;
639165.66, 3321529.13; 639157.58, 3321518.19; 639612.94, 3321446.01; 639598.64, 3321445.28;
639148.09, 3321516.39; 639139.88, 3321510.62; 639589.24, 3321455.72; 639587.85, 3321463.61;
639128.88, 3321505.60; 639116.20, 3321504.10; 639579.45, 3321449.91; 639572.05, 3321444.23;
639109.60, 3321513.79; 639097.68, 3321513.49; 639557.34, 3321444.24; 639546.73, 3321454.64;
639084.39, 3321514.78; 639078.35, 3321502.71; 639536.91, 3321466.32; 639536.65, 3321476.61;
639063.30, 3321500.33; 639046.83, 3321491.61; 639521.86, 3321479.42; 639508.19, 3321485.38;
639036.18, 3321488.16; 639034.46, 3321477.44; 639493.72, 3321492.20; 639482.87, 3321496.67;
639011.64, 3321452.27; 639011.05, 3321444.70; 639467.85, 3321493.48; 639458.31, 3321477.82;
639019.54, 3321438.61; 639024.34, 3321421.69; 639470.70, 3321459.10; 639483.95, 3321453.87;
639032.33, 3321419.90; 639028.25, 3321408.68; 639492.09, 3321446.53; 639490.35, 3321436.62;
639038.26, 3321405.75; 639039.77, 3321393.12; 639499.19, 3321432.85; 639496.69, 3321421.67;
639043.50, 3321387.28; 639056.31, 3321384.05; 639494.70, 3321406.20; 639501.29, 3321396.82;
639061.57, 3321380.18; 639060.28, 3321367.92; 639510.42, 3321397.05; 639519.77, 3321373.50;
639077.75, 3321369.11; 639089.95, 3321373.41; 639521.61, 3321363.68; 639528.16, 3321355.92;
639094.16, 3321364.40; 639105.33, 3321362.68; 639522.15, 3321342.29; 639530.27, 3321335.75;
639118.00, 3321364.56; 639122.52, 3321359.12; 639536.86, 3321326.37; 639546.43, 3321309.19;
639116.42, 3321348.67; 639117.08, 3321338.39; 639551.00, 3321301.75; 639545.02, 3321286.18;
639119.42, 3321324.59; 639134.21, 3321320.59; 639538.43, 3321295.88; 639535.77, 3321306.92;
639157.22, 3321322.79; 639185.77, 3321325.07; 639521.04, 3321323.22; 639515.91, 3321337.32;
639198.10, 3321325.38; 639207.98, 3321327.63; 639512.01, 3321350.33; 639510.01, 3321366.51;
639216.78, 3321325.48; 639227.19, 3321322.12; 639505.29, 3321380.32; 639495.78, 3321395.12;
639236.31, 3321322.79; 639233.82, 3321311.24; 639484.39, 3321404.76; 639479.84, 3321412.13;
639240.23, 3321293.55; 639245.21, 3321285.37; 639476.68, 3321427.16; 639469.35, 3321434.09;
639243.27, 3321251.99; 639243.97, 3321240.15; 639451.67, 3321441.20; 639440.61, 3321454.78;
639254.36, 3321222.55; 639267.50, 3321221.26; 639429.76, 3321459.25; 639416.13, 3321463.65;
639275.94, 3321217.54; 639272.24, 3321206.34; 639409.15, 3321472.21; 639397.75, 3321467.56;
639268.85, 3321199.51; 639288.11, 3321192.07; 639385.21, 3321460.50; 639374.49, 3321459.85;
639305.66, 3321190.14; 639317.83, 3321180.52; 639363.75, 3321459.96; 639364.25, 3321471.89;
639326.82, 3321186.30; 639338.66, 3321189.78; 639359.35, 3321476.89; 639361.97, 3321483.32;
639346.58, 3321190.79; 639347.67, 3321179.34; 639369.40, 3321488.63; 639381.36, 3321486.99;
639351.92, 3321168.33; 639367.90, 3321165.18; 639389.93, 3321494.33; 639380.98, 3321502.03;
639384.68, 3321161.23; 639407.24, 3321149.88; 639368.16, 3321506.08; 639356.16, 3321508.89;
639420.89, 3321143.91; 639433.97, 3321129.95; 639343.14, 3321505.45; 639334.06, 3321502.84;
639437.06, 3321117.73; 639463.48, 3321088.37; 639329.95, 3321508.23; 639319.88, 3321513.54;
639470.21, 3321064.26; 639472.33, 3321043.71; 639313.80, 3321518.19; 639298.25, 3321519.73;
639477.01, 3321031.16; 639470.53, 3321020.26; 639290.43, 3321514.79; 639287.15, 3321502.85;
639477.55, 3321009.76; 639485.63, 3321004.78; 639277.22, 3321502.60; 639270.31, 3321492.87;
639495.41, 3320995.54; 639500.10, 3320982.61; 639261.39, 3321499.83; 639258.09, 3321504.49;
639510.61, 3320975.32; 639514.76, 3320968.31; 639252.04, 3321507.89; 639239.50, 3321500.84;
639525.58, 3320964.96; 639521.51, 3320953.38; 639239.77, 3321506.40; 639233.93, 3321516.93;
639526.47, 3320946.01; 639534.65, 3320936.67; 639225.51, 3321519.90; 639220.60, 3321509.85;
639540.81, 3320928.89; 639548.88, 3320924.35; 639211.70, 3321515.99; 639210.63, 3321526.64;
639550.00, 3320910.90; 639562.31, 3320911.58; 639217.68, 3321530.81; 639217.04, 3321540.72;
639582.59, 3320911.34; 639591.24, 3320930.60; 639218.05, 3321547.86; 639242.23, 3321550.03;
639608.68, 3320932.60; 639607.01, 3320973.01; 639267.19, 3321553.84; 639287.72, 3321558.73;
639607.03, 3320987.68; 639604.21, 3321005.02; 639318.21, 3321563.43; 639340.00, 3321566.42;
639602.59, 3321022.02; 639599.82, 3321037.00; 639387.87, 3321575.55; 639408.91, 3321576.45;
639601.49, 3321049.34; 639603.87, 3321065.69; 639439.14, 3321575.66; 639458.97, 3321577.34;
639609.34, 3321069.39; 639596.45, 3321076.18; 639478.98, 3321571.85; 639505.21, 3321556.28;
639597.01, 3321085.68; 639606.52, 3321102.59; 639523.51, 3321540.08; 639528.19, 3321543.75;
639608.27, 3321111.74; 639599.16, 3321126.18; 639550.66, 3321535.21; 639568.61, 3321532.54;
639595.65, 3321139.20; 639599.08, 3321161.08; 639585.81, 3321528.98; 639604.25, 3321522.32;
639595.12, 3321176.02; 639587.33, 3321184.94; 639630.23, 3321516.61; 639653.32, 3321515.20;
639579.10, 3321196.22; 639577.63, 3321207.29; 639676.51, 3321509.85; 639686.64, 3321502.18;
639576.27, 3321214.00; 639572.92, 3321220.66; 639688.73, 3321482.44; 639689.62, 3321462.61;

639694.57, 3321440.14; 639683.07, 3321407.39; 639472.59, 3321305.71; 639474.32, 3321316.11;
639686.59, 3321363.04; 639686.78, 3321339.26; 639471.86, 3321319.17; 639473.34, 3321323.20;
639687.69, 3321319.49; 639676.84, 3321308.48; 639478.76, 3321329.27; 639477.39, 3321336.35;
639674.70, 3321298.13; 639672.21, 3321286.58; 639468.05, 3321343.67; 639467.90, 3321349.60;
639670.83, 3321278.62; 639663.65, 3321279.62; 639460.76, 3321349.04; 639454.21, 3321340.95;
639661.59, 3321266.52; 639667.61, 3321264.30; 639456.81, 3321332.71; 639455.35, 3321327.12;
639662.30, 3321254.62; 639660.23, 3321241.89; 639444.64, 3321326.41; 639438.94, 3321331.83;
639664.64, 3321224.59; 639662.66, 3321208.68; 639432.89, 3321335.67; 639434.25, 3321344.38;
639661.84, 3321193.99; 639659.35, 3321182.38; 639431.36, 3321349.11; 639422.57, 3321350.45;
639658.05, 3321170.86; 639659.73, 3321151.12; 639417.37, 3321351.88; 639418.05, 3321356.27;
639660.89, 3321136.85; 639655.47, 3321115.31; 639416.68, 3321363.41; 639410.82, 3321359.27;
639648.68, 3321101.28; 639644.91, 3321092.88; 639409.75, 3321354.50; 639406.55, 3321355.23;
639638.48, 3321079.98; 639645.99, 3321065.94; 639404.85, 3321359.49; 639401.08, 3321367.33;
639634.21, 3321060.09; 639630.93, 3321048.52; 639399.71, 3321374.03; 639393.92, 3321383.44;
639619.72, 3321035.94; 639619.10, 3321013.33; 639390.04, 3321395.20; 639393.51, 3321399.66;
639624.61, 3320999.61; 639623.40, 3320984.91; 639396.85, 3321408.48; 639396.28, 3321415.58;
639621.01, 3320969.37; 639632.26, 3320958.97; 639403.33, 3321419.76; 634829.72, 3325766.29;
639636.40, 3320984.05; 639650.37, 3321007.68; 633380.47, 3326477.81; 633329.07, 3326553.52;
639658.13, 3321057.32; 639667.55, 3321104.50; 633329.81, 3326602.89; 633344.24, 3326658.53;
639692.51, 3321170.55; 639701.56, 3321158.10; 633366.50, 3326639.35; 633390.59, 3326626.14;
639703.50, 3321144.29; 639705.87, 3321113.83; 633414.13, 3326634.63; 633428.28, 3326623.14;
639715.81, 3321097.79; 639716.36, 3321072.27; 633433.03, 3326591.67; 633424.23, 3326548.01;
639730.74, 3321041.92; 639746.67, 3321008.99; 633403.07, 3326523.79; 633413.91, 3326486.55;
639754.16, 3320995.69; 639770.41, 3320966.39; 633437.65, 3326487.15; 633442.84, 3326516.89;
639779.29, 3320929.35; 639796.46, 3320910.80; 633447.58, 3326564.40; 633477.98, 3326614.52;
639805.78, 3320887.63; 639823.65, 3320857.18; 633499.95, 3326607.17; 633532.79, 3326560.62;
639824.71, 3320830.61; 639839.85, 3320782.24; 633597.30, 3326514.86; 633789.28, 3326359.78;
639843.43, 3320766.10; 639852.83, 3320725.08; 633871.83, 3326304.60; 633920.31, 3326266.34;
639857.14, 3320695.47; 639858.80, 3320661.43; 633946.48, 3326249.23; 633959.45, 3326206.12;
639873.40, 3320634.02; 639884.76, 3320609.34; 633971.81, 3326186.69; 633998.08, 3326165.63;
639889.98, 3320591.68; 639889.53, 3320578.19; 634045.51, 3326168.80; 634084.97, 3326156.65;
639881.10, 3320565.30; 639870.50, 3320560.23; 634150.71, 3326157.63; 634193.01, 3326129.08;
639855.86, 3320557.11; 639837.84, 3320562.59; 634220.90, 3326121.89; 634225.31, 3326104.23;
639790.64, 3320621.64; 639763.05, 3320659.83; 634210.33, 3326070.29; 634422.03, 3325996.65;
639665.27, 3320738.21; 639502.90, 3320839.98; 634536.64, 3325926.49; 634596.10, 3325921.62;
639452.48, 3320900.89; 639371.89, 3320975.76; 634635.81, 3325919.11; 634629.32, 3325940.66;
639300.92, 3321046.95; 639213.36, 3321129.95; 634632.63, 3325966.41; 634644.01, 3325986.44;
639132.62, 3321195.33; 639103.31, 3321238.16; 634677.99, 3325973.48; 634702.82, 3325930.67;
639050.99, 3321279.67; 639027.13, 3321311.15; 634715.09, 3325915.18; 634701.64, 3325899.05;
638931.36, 3321389.20; 638917.30, 3321426.49; 634723.44, 3325889.25; 634793.84, 3325853.99;
638914.06, 3321460.11; 638922.38, 3321476.99; 634824.27, 3325825.14; 634877.73, 3325824.51;
639454.86, 3321332.99; 639403.33, 3321419.76; 634923.53, 3325813.82; 634920.36, 3325861.13;
639410.58, 3321415.94; 639411.91, 3321410.86; 634931.23, 3325900.88; 634944.10, 3325861.72;
639412.00, 3321407.24; 639412.62, 3321398.14; 634986.07, 3325827.82; 635050.38, 3325785.63;
639420.30, 3321393.59; 639427.88, 3321391.79; 635098.68, 3325751.81; 635122.70, 3325705.10;
639425.37, 3321397.28; 639426.02, 3321402.85; 635139.03, 3325684.49; 635150.69, 3325640.10;
639428.38, 3321403.72; 639435.77, 3321410.27; 635204.36, 3325589.90; 635308.96, 3325524.31;
639439.27, 3321413.11; 639444.10, 3321410.86; 635398.58, 3325502.88; 635467.09, 3325455.25;
639445.38, 3321407.33; 639450.03, 3321396.71; 635541.29, 3325417.63; 635658.28, 3325331.74;
639453.39, 3321389.31; 639457.67, 3321377.12; 635736.50, 3325213.28; 635841.23, 3325117.97;
639466.42, 3321377.34; 639473.61, 3321375.90; 635934.51, 3325041.26; 635979.63, 3325013.81;
639478.46, 3321372.46; 639479.82, 3321365.75; 636075.18, 3324919.03; 636126.72, 3324864.59;
639480.10, 3321354.71; 639481.81, 3321349.57; 636204.00, 3324755.05; 636279.68, 3324652.63;
639487.05, 3321347.33; 639488.44, 3321339.44; 636330.36, 3324575.29; 636204.23, 3324689.31;
639486.89, 3321337.40; 639486.27, 3321330.65; 636087.88, 3324813.58; 635988.39, 3324893.97;
639489.54, 3321327.55; 639490.88, 3321321.27; 635942.29, 3324937.78; 635903.80, 3324964.65;
639498.85, 3321320.66; 639501.99, 3321321.93; 635870.87, 3324987.64; 635761.12, 3325080.72;
639505.29, 3321317.27; 639503.01, 3321313.22; 635640.25, 3325183.21; 635452.78, 3325316.69;
639506.44, 3321303.44; 639511.58, 3321304.32; 635365.96, 3325383.60; 635247.14, 3325463.53;
639515.21, 3321302.47; 639519.35, 3321295.84; 635099.57, 3325559.42; 634768.99, 3325740.83;
639514.69, 3321291.35; 639515.27, 3321283.81; 634633.01, 3325794.66; 634424.77, 3325888.13;
639518.72, 3321273.60; 639519.68, 3321266.88; 634030.05, 3326075.62; 633887.44, 3326156.92;
639515.45, 3321261.22; 639511.42, 3321263.49; 633660.40, 3326289.41; 633578.14, 3326332.74;
639504.47, 3321270.87; 639503.94, 3321276.41; 633497.66, 3326384.02; 633409.12, 3326441.02;
639500.93, 3321285.45; 639498.02, 3321290.49; 633380. 47, 3326477.81.
639492.98, 3321300.73; 639488.96, 3321302.56;
639483.46, 3321300.49; 639478.72, 3321299.18;

(iii) Note: Map 4, Unit 5 of Choctowhatchee beach mouse, follows:

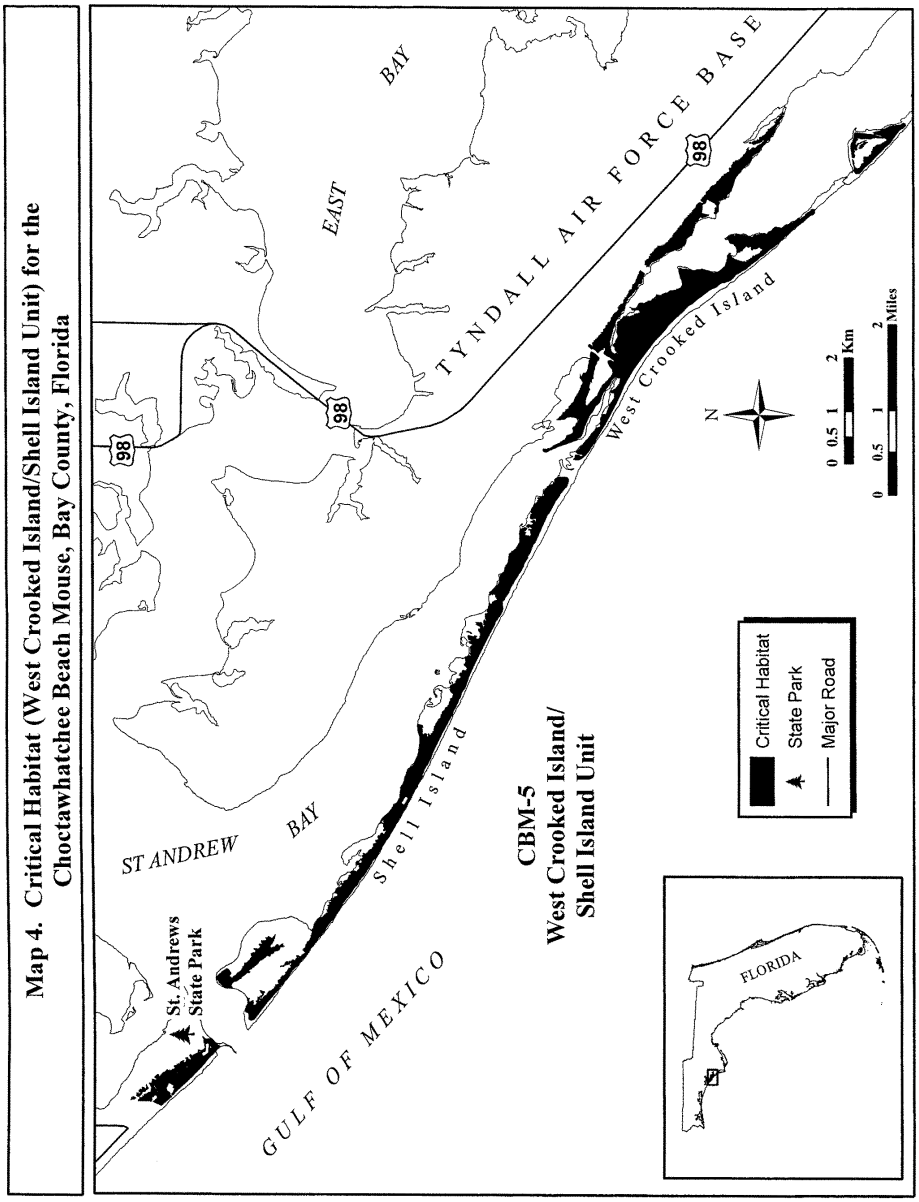

PERDIDO KEY BEACH MOUSE (*Peromyscus polionotus trissyllepsis*)

(1) Critical habitat units are depicted for Escambia County, Florida, and Baldwin County, Alabama, on the maps below.

(2) The primary constituent elements of critical habitat for the Perdido Key beach mouse are the habitat components that provide:

(i) A contiguous mosaic of primary, secondary, and scrub vegetation and dune structure, with a balanced level of competition

and predation and few or no competitive or predaceous nonnative species present, that collectively provide foraging opportunities, cover, and burrow sites;

(ii) Primary and secondary dunes, generally dominated by sea oats (*Uniola paniculata*), that despite occasional temporary impacts and reconfiguration from tropical storms and hurricanes, provide abundant food resources, burrow sites, and protection from predators;

(iii) Scrub dunes, generally dominated by scrub oaks (*Quercus* spp.), that provide food resources and burrow sites, and provide elevated refugia during and after intense flooding due to rainfall and/or hurricane-induced storm surge;

(iv) Functional, unobstructed habitat connections that facilitate genetic exchange, dispersal, natural exploratory movements, and re-colonization of locally extirpated areas; and

(v) A natural light regime within the coastal dune ecosystem, compatible with the nocturnal activity of beach mice, necessary for normal behavior, growth, and viability of all life stages.

(3) Critical habitat does not include man-made structures existing on the effective date of this rule and not containing one or more of the primary constituent elements, such as buildings, aqueducts, airports, driveways, and roads, and the land on which such structures are located.

(4) *Critical Habitat Map Units*. Data layers defining map units were created by delineating habitats that contained one or more of the primary constituent elements defined in paragraph (2) of this entry over 1999 and 2004 digital ortho photography at a scale of at least 1:4000.

(5) Note: Map 1 Index of Critical Habitat Units for the Perdido Key beach mouse, follows:

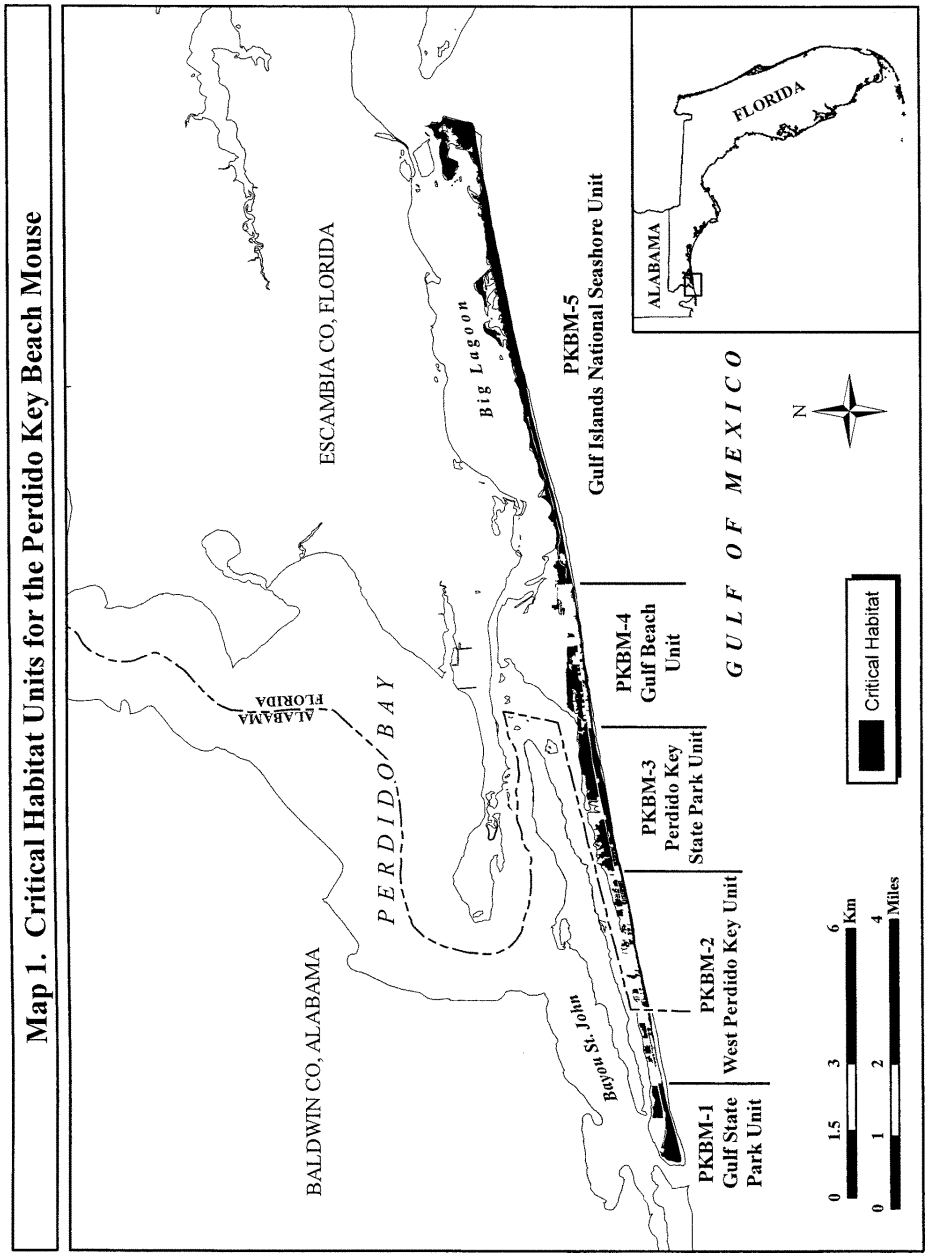

(6) PKBM—Unit 1: Gulf State Park Unit, Baldwin County, Alabama.

(i) *General Description:* This unit encompasses essential features of beach mouse habitat within the boundary of Gulf State Park from the west tip of Perdido Key at Perdido Pass east to approximately 1 mile (mi) (1.6 kilometers (km)) west of where the

Alabama-Florida State line bisects Perdido Key and the area from the mean high water line (MHWL) north to the seaward extent of the maritime forest.

(ii) *Coordinates:* From USGS 1:24,000 quadrangle map Orange Beach, Alabama, land bounded by the following UTM 16 NAD 83 coordinates (E, N): 447646.90, 3349472.01; 447492.27, 3349555.80; 447493.46, 3349550.54; 447492.60, 3349542.06; 447487.33, 3349540.88; 447466.10, 3349542.49; 447426.82, 3349545.78; 447375.87, 3349549.84; 447340.75, 3349556.40; 447277.86, 3349571.81; 447233.09, 3349583.43; 447195.90, 3349587.83; 447123.74, 3349592.44; 447082.29, 3349597.80; 447078.83, 3349609.34; 447082.64, 3349627.40; 447085.56, 3349638.04; 447109.06, 3349630.15; 447163.55, 3349611.36; 447228.62, 3349592.84; 447286.11, 3349581.52; 447357.41, 3349568.43; 447388.22, 3349564.94; 447403.20, 3349558.95; 447426.52, 3349558.45; 447454.05, 3349559.11; 447492.27, 3349555.80; 447753.29, 3349711.25; 447760.77, 3349736.04; 447763.66, 3349748.00; 447753.63, 3349752.12; 447755.48, 3349774.36; 447753.59, 3349787.00; 447754.47, 3349799.71; 447754.38, 3349820.32; 447753.74, 3349830.21; 447759.54, 3349836.69; 447811.82, 3349827.24; 447838.09, 3349825.09; 447856.72, 3349827.12; 447881.09, 3349821.36; 447907.36, 3349819.61; 447927.64, 3349818.91; 447956.65, 3349818.81; 447976.22, 3349830.77; 447992.63, 3349834.16; 448018.40, 3349831.12; 448037.09, 3349811.22; 448055.79, 3349802.71; 448074.40, 3349792.17; 448096.41, 3349792.70; 448114.76, 3349793.13; 448137.03, 3349782.68; 448148.04, 3349782.94; 448177.22, 3349790.96; 448191.45, 3349809.62; 448209.62, 3349817.37; 448223.94, 3349832.37; 448249.45, 3349840.30; 448279.80, 3349846.35; 448291.40, 3349859.70; 448311.29, 3349863.75; 448329.64, 3349864.19; 448368.33, 3349865.90; 448395.77, 3349862.11; 448408.04, 3349866.45; 448418.04, 3349851.65; 448427.89, 3349850.68; 448440.83, 3349857.72; 448448.65, 3349863.06; 448458.22, 3349861.71; 448474.31, 3349870.02; 448470.39, 3349848.77; 448469.37, 3349841.61; 448469.94, 3349834.09; 448470.06, 3349746.49; 448388.10, 3349722.76; 448274.81, 3349701.74; 448066.73, 3349652.82; 447964.62, 3349624.75; 447754.92, 3349599.15; 447753.29, 3349711.25; 446828.18, 3349177.08; 446788.74, 3349181.69; 446769.28, 3349208.86; 446767.28, 3349247.92; 446775.25, 3349280.06; 446782.18, 3349322.24; 446795.01, 3349350.69; 446801.51, 3349377.80; 446802.73, 3349409.54; 446811.99, 3349454.15; 446837.56, 3349514.61; 446896.76, 3349564.39; 446887.98, 3349582.41; 446896.11, 3349607.97; 446929.73, 3349630.57; 446953.02, 3349637.08; 446969.73, 3349626.62; 446984.14, 3349637.95; 446975.34, 3349650.69; 447000.06, 3349663.57; 447022.45, 3349657.76; 446993.88, 3349639.64; 446978.89, 3349585.37; 447068.47, 3349561.35; 447073.43, 3349586.44; 447084.44, 3349589.07; 447091.86, 3349585.59; 447128.34, 3349583.00; 447157.81, 3349580.13; 447188.50, 3349576.11; 447214.39, 3349573.56; 447263.87, 3349564.83; 447299.49, 3349553.79; 447327.56, 3349543.36; 447355.96, 3349535.32; 447401.54, 3349530.72; 447419.98, 3349527.50; 447464.09, 3349524.89; 447482.44, 3349525.33; 447508.12, 3349525.95; 447511.26, 3349547.99; 447515.63, 3349553.80; 447584.64, 3349549.75; 447669.02, 3349551.76; 447727.64, 3349556.83; 447771.68, 3349563.09; 447773.34, 3349543.71; 447819.71, 3349544.38; 447859.81, 3349556.32; 447908.03, 3349560.00; 447904.75, 3349580.93; 448004.65, 3349606.71; 448136.88, 3349636.19; 448391.19, 3349691.65; 448518.76, 3349723.23; 448524.37, 3349644.98; 448526.52, 3349626.07; 448221.97, 3349557.49; 447946.22, 3349481.14; 447525.39, 3349356.93; 447160.19, 3349255.19; 446914.86, 3349191.20; 446828.18, 3349177.08.

(7) PKBM—Unit 2: West Perdido Key Unit, Escambia County, Florida and Baldwin County, Alabama.

(i) *General Description:* This unit encompasses essential features of beach mouse habitat from approximately 1 mi (1.6 km) west of where the Alabama-Florida State line bisects Perdido Key east to 2 mi (3.2 km) east of the State line and areas from the MHWL north to the seaward extent of human development or maritime forest.

(ii) *Coordinates:* From USGS 1:24,000 quadrangle maps Orange Beach, Alabama, and Perdido Bay, Florida, land bounded by the following UTM 16 NAD 83 coordinates (E, N): 449337.40, 3349820.75; 450150.23, 3349948.99; 450150.07, 3349948.96; 450110.12, 3349941.87; 450036.74, 3349928.41; 449865.78, 3349900.01; 449835.15, 3349896.11; 449690.43, 3349877.85; 449581.98, 3349849.89; 449474.18, 3349830.25; 449291.67, 3349805.96; 449065.07, 3349756.15; 448929.16, 3349724.36; 448875.44, 3349711.41; 448743.75, 3349669.31; 448625.71, 3349643.24; 448526.52, 3349626.07; 448524.37, 3349644.98; 448582.14, 3349648.54; 448616.00, 3349650.40; 448613.50, 3349666.20; 448653.71, 3349668.22; 448707.46, 3349680.07; 448743.29, 3349688.33; 448749.74, 3349684.25; 448769.63, 3349694.24; 448784.54, 3349701.88; 448869.86, 3349722.95; 448909.84, 3349734.47; 448934.12, 3349738.22; 449040.54, 3349762.96; 449044.67, 3349767.29; 449126.91, 3349784.05; 449134.20, 3349789.51; 449165.89, 3349793.44; 449202.65, 3349802.14; 449234.33, 3349810.93; 449243.92, 3349809.05; 449309.24, 3349824.35; 449309.24, 3349824.35; 449309.03, 3349832.80; 449303.36, 3349848.52; 449299.95, 3349857.95; 449300.81, 3349866.43; 449296.47, 3349870.55; 449289.06, 3349870.38; 449288.58, 3349890.45; 449323.34, 3349898.68; 449326.60, 3349895.58; 449326.77, 3349888.19; 449328.04, 3349879.76; 449327.05, 3349876.57; 449322.97, 3349870.13; 449323.12, 3349863.79; 449324.31, 3349858.53; 449326.55, 3349853.30; 449327.79, 3349845.93; 449327.99, 3349837.48; 449328.02, 3349827.71; 449349.32, 3349831.65; 449351.57, 3349826.42; 449405.37, 3349835.22; 449424.38, 3349838.73; 449471.57, 3349851.46; 449471.73, 3349857.40; 449598.16, 3349884.71; 449597.83, 3349942.84; 449467.18, 3349912.24; 449415.42, 3349902.99; 449412.39, 3349896.58; 449407.02, 3349899.62; 449400.21, 3349918.48; 449467.76, 3349932.33; 449630.01, 3349967.31; 449632.67, 3349947.90; 449633.28, 3349922.55; 449635.69, 3349907.20; 449651.69, 3349906.08;

449655.72, 3349914.63; 449657.84, 3349914.68; 449010.16, 3349938.64; 449016.10, 3349942.07;
449659.22, 3349900.97; 449671.93, 3349901.28; 449029.89, 3349941.34; 449042.45, 3349947.98;
449704.63, 3349909.34; 449701.77, 3349935.20; 449046.24, 3349955.61; 449053.79, 3349960.94;
449697.15, 3349950.95; 449693.77, 3349959.32; 449059.04, 3349963.18; 449067.58, 3349960.21;
449695.36, 3349981.56; 449749.08, 3349994.47; 449076.03, 3349961.47; 449077.94, 3349969.97;
449749.23, 3349988.13; 449750.02, 3349955.38; 449069.29, 3349977.16; 449064.14, 3349984.23;
449752.10, 3349914.61; 449752.10, 3349914.61; 449069.97, 3349993.03; 449086.10, 3350002.68;
449784.74, 3349920.41; 449810.13, 3349923.00; 449090.98, 3350014.29; 449118.25, 3350020.49;
449829.12, 3349929.34; 449908.19, 3349946.03; 449121.70, 3349992.83; 449110.55, 3349982.99;
449906.59, 3349965.47; 449916.14, 3349964.64; 449119.27, 3349972.63; 449113.69, 3349962.12;
449939.36, 3349968.36; 449973.07, 3349976.57; 449144.10, 3349936.68; 449142.83, 3349923.57;
449987.92, 3349975.87; 449997.55, 3349971.87; 449123.43, 3349920.73; 449110.13, 3349912.16;
450020.80, 3349974.54; 450046.16, 3349979.98; 449097.12, 3349924.53; 449083.32, 3349919.77;
450059.87, 3349979.70; 450073.54, 3349984.26; 449081.13, 3349911.79; 449094.43, 3349903.79;
450083.98, 3349993.57; 450150.23, 3350009.73; 449091.08, 3349894.59; 449091.44, 3349879.54;
450150.42, 3350009.76; 450150.23, 3349948.99; 449082.50, 3349871.33; 448986.63, 3349848.96;
449645.50, 3350072.32; 449649.58, 3350078.76; 449534.56, 3349974.10; 449526.69, 3349990.21;
449664.33, 3350082.29; 449686.52, 3350084.93; 449526.10, 3350014.51; 449526.92, 3350027.82;
449692.67, 3350093.53; 449689.18, 3350106.13; 449526.03, 3350064.79; 449532.28, 3350069.17;
449699.78, 3350109.11; 449698.49, 3350118.59; 449536.21, 3350081.95; 449540.37, 3350085.22;
449711.15, 3350121.01; 449718.69, 3350115.91; 449542.44, 3350087.38; 449541.22, 3350093.70;
449720.88, 3350112.79; 449727.18, 3350115.05; 449560.26, 3350095.21; 449570.72, 3350100.74;
449729.43, 3350109.82; 449734.72, 3350109.95; 449573.97, 3350097.65; 449581.27, 3350058.71;
449734.85, 3350104.67; 449741.20, 3350104.82; 449605.57, 3350061.41; 449606.37, 3350069.27;
449747.35, 3350110.70; 449746.11, 3350118.07; 449620.16, 3350068.55; 449629.69, 3350068.78;
449753.17, 3350133.03; 449766.51, 3350154.04; 449639.30, 3350065.83; 449648.06, 3350010.02;
449770.74, 3350154.14; 449780.27, 3350154.37; 449650.38, 3350001.62; 449644.16, 3349998.91;
449784.41, 3350158.70; 449796.06, 3350158.98; 449534.56, 3349974.10; 449635.33, 3349966.38;
449800.19, 3350163.30; 449820.20, 3350165.29; 449660.57, 3349974.38; 449661.78, 3349968.07;
449836.95, 3350176.87; 449846.83, 3350162.31; 449662.01, 3349958.56; 449658.02, 3349947.90;
449864.86, 3350161.68; 449863.00, 3350151.07; 449656.26, 3349933.06; 449654.53, 3349917.16;
449862.95, 3350106.06; 449864.06, 3350059.58; 449647.99, 3349924.40; 449646.35, 3349948.68;
449858.12, 3350045.25; 449809.57, 3350037.75; 449638.84, 3349952.72; 449635.33, 3349966.38;
449792.67, 3350035.23; 449777.98, 3350029.59; 449152.59, 3349861.83; 449172.61, 3349866.53;
449740.99, 3350025.54; 449731.61, 3350018.97; 449175.94, 3349860.27; 449177.25, 3349849.73;
449682.10, 3350007.22; 449656.73, 3350001.77; 449179.67, 3349837.11; 449177.68, 3349831.78;
449645.50, 3350072.32; 449183.65, 3349894.89; 449172.41, 3349830.59; 449166.16, 3349826.22;
449180.35, 3349900.10; 449183.30, 3349909.68; 449167.32, 3349822.01; 449163.16, 3349818.74;
449185.19, 3349919.24; 449179.33, 3349942.35; 449158.75, 3349826.04; 449156.37, 3349836.55;
449179.68, 3349971.96; 449179.67, 3350016.35; 449152.87, 3349850.21; 449151.63, 3349857.58;
449190.00, 3350024.44; 449202.63, 3350027.92; 449152.59, 3349861.83; 449086.18, 3349847.56;
449213.17, 3350030.28; 449223.76, 3350030.53; 449106.25, 3349850.15; 449110.69, 3349841.80;
449233.19, 3350034.99; 449238.23, 3350045.68; 449110.92, 3349832.29; 449108.17, 3349814.26;
449241.18, 3350057.99; 449257.92, 3350066.84; 449107.32, 3349805.78; 449103.21, 3349800.40;
449259.39, 3350049.96; 449254.17, 3350046.67; 449098.97, 3349800.30; 449097.74, 3349807.67;
449254.54, 3350028.10; 449267.25, 3350028.40; 449093.37, 3349812.85; 449089.01, 3349818.03;
449268.11, 3350039.60; 449263.72, 3350045.84; 449086.18, 3349847.56; 448967.14, 3349819.34;
449259.99, 3350069.00; 449277.86, 3350074.72; 448986.09, 3349824.03; 448991.44, 3349822.04;
449287.31, 3350075.39; 449288.07, 3350043.70; 448991.67, 3349812.53; 448992.93, 3349804.11;
449290.42, 3350034.24; 449299.15, 3350026.60; 448994.24, 3349793.57; 448994.50, 3349783.00;
449319.22, 3350029.20; 449321.96, 3350044.51; 448988.25, 3349778.63; 448983.71, 3349791.20;
449322.67, 3350062.05; 449322.39, 3350073.67; 448981.41, 3349798.55; 448972.66, 3349809.96;
449345.66, 3350075.28; 449348.49, 3350001.36; 448967.14, 3349819.34; 449331.74, 3349902.05;
449370.76, 3350000.83; 449371.24, 3349980.76; 449345.48, 3349903.43; 449351.21, 3349885.60;
449347.99, 3349978.09; 449347.49, 3349954.83; 449348.28, 3349874.96; 449350.63, 3349865.50;
449369.78, 3349953.25; 449376.54, 3349936.50; 449353.86, 3349863.47; 449355.04, 3349858.21;
449337.51, 3349929.22; 449285.77, 3349918.92; 449346.57, 3349858.01; 449343.11, 3349869.55;
449284.24, 3350026.69; 449282.88, 3350039.35; 449341.95, 3349873.75; 449334.54, 3349873.58;
449277.26, 3350052.95; 449273.32, 3350040.17; 449331.74, 3349902.05; 448994.54, 3349825.28;
449280.01, 3350026.59; 449280.53, 3349916.68; 449008.23, 3349828.78; 449012.67, 3349820.43;
449270.02, 3349913.26; 449264.66, 3350004.03; 449016.15, 3349807.83; 449018.52, 3349797.32;
449267.50, 3350017.84; 449259.94, 3350024.00; 449015.60, 3349786.68; 449008.21, 3349785.45;
449254.80, 3350017.54; 449259.36, 3350003.90; 449003.80, 3349792.74; 448998.33, 3349800.01;
449263.66, 3349913.10; 449247.89, 3349911.22; 448995.85, 3349814.75; 448994.54, 3349825.28;
449183.65, 3349894.89; 448986.63, 3349848.96; 449019.80, 3349832.23; 449034.60, 3349833.64;
448984.08, 3349866.87; 449010.37, 3349874.89; 449036.95, 3349824.18; 449039.24, 3349816.84;
449009.13, 3349882.33; 449009.48, 3349911.87; 449035.13, 3349811.46; 449032.11, 3349805.04;

449032.24, 3349799.76; 449037.81, 3349788.27; 448975.34, 3349786.77; 448966.92, 3349784.46;
449031.48, 3349787.06; 449023.79, 3349798.50; 448959.35, 3349790.62; 448952.77, 3349799.98;
449018.22, 3349810.00; 449017.96, 3349820.56; 448952.46, 3349812.65; 449216.88, 3349876.05;
449019.80, 3349832.23; 449133.68, 3349855.03; 449226.36, 3349878.39; 449229.96, 3349860.51;
449137.84, 3349858.31; 449145.35, 3349854.26; 449231.33, 3349847.86; 449234.76, 3349837.37;
449148.66, 3349849.05; 449152.06, 3349839.62; 449229.46, 3349837.24; 449230.47, 3349839.38;
449154.38, 3349831.22; 449153.50, 3349823.80; 449227.04, 3349849.87; 449222.76, 3349851.88;
449150.50, 3349816.33; 449146.40, 3349810.94; 449220.36, 3349863.45; 449216.88, 3349876.05;
449139.99, 3349812.91; 449141.83, 3349824.58; 449197.94, 3349870.31; 449206.34, 3349873.68;
449141.68, 3349830.91; 449139.48, 3349834.03; 449208.53, 3349870.56; 449213.83, 3349870.69;
449137.21, 3349840.32; 449134.89, 3349848.72; 449215.27, 3349854.87; 449215.52, 3349844.31;
449133.68, 3349855.03; 449369.71, 3349909.30; 449214.69, 3349834.77; 449209.40, 3349834.65;
449383.37, 3349913.85; 449387.96, 3349899.16; 449208.26, 3349837.79; 449206.87, 3349851.50;
449388.27, 3349886.49; 449389.53, 3349878.06; 449198.35, 3349853.41; 449197.94, 3349870.31;
449383.33, 3349871.57; 449383.51, 3349864.18; 448919.34, 3349780.15; 448913.94, 3349784.25;
449379.27, 3349864.08; 449378.01, 3349872.50; 448910.54, 3349793.68; 448910.31, 3349803.19;
449382.09, 3349878.94; 449377.73, 3349884.12; 448913.36, 3349808.55; 448922.89, 3349808.77;
449372.26, 3349891.39; 449369.71, 3349909.30; 448925.21, 3349800.37; 448927.74, 3349783.52;
449115.70, 3349853.55; 449123.12, 3349853.73; 448927.84, 3349779.30; 448919.34, 3349780.15;
449128.59, 3349846.46; 449135.12, 3349839.21; 449181.03, 3349868.85; 449188.39, 3349871.14;
449135.27, 3349832.88; 449135.40, 3349827.59; 449192.10, 3349849.03; 449187.86, 3349848.93;
449129.12, 3349824.27; 449124.89, 3349824.17; 449188.37, 3349827.80; 449185.19, 3349827.73;
449120.73, 3349820.90; 449124.06, 3349814.64; 449181.03, 3349868.85; 449249.53, 3349884.23;
449124.18, 3349809.36; 449117.83, 3349809.21; 449259.06, 3349884.46; 449260.29, 3349877.09;
449115.51, 3349817.61; 449115.41, 3349821.83; 449262.56, 3349870.80; 449262.71, 3349864.46;
449118.48, 3349826.13; 449117.27, 3349832.45; 449261.83, 3349857.04; 449259.89, 3349849.60;
449117.07, 3349840.90; 449115.70, 3349853.55; 449256.62, 3349853.74; 449251.07, 3349864.18;
449350.70, 3349906.73; 449360.15, 3349910.13; 449250.84, 3349873.69; 449249.53, 3349884.23;
449360.38, 3349900.62; 449362.65, 3349894.33; 448901.31, 3349780.78; 448893.77, 3349785.88;
449368.02, 3349891.29; 449367.14, 3349883.87; 448891.45, 3349794.28; 448891.28, 3349801.68;
449366.13, 3349881.73; 449370.80, 3349863.87; 448896.47, 3349806.03; 448903.93, 3349804.09;
449365.50, 3349863.75; 449363.01, 3349879.54; 448906.25, 3349795.69; 448906.53, 3349784.07;
449356.60, 3349881.50; 449354.36, 3349886.73; 448901.31, 3349780.78; 449233.74, 3349879.62;
449350.70, 3349906.73; 449065.16, 3349840.71; 449242.16, 3349881.94; 449244.41, 3349876.71;
449077.79, 3349844.19; 449082.30, 3349832.67; 449246.73, 3349868.31; 449240.53, 3349861.82;
449084.73, 3349820.04; 449082.81, 3349811.54; 449234.12, 3349863.78; 449231.80, 3349872.18;
449081.93, 3349804.12; 449082.08, 3349797.78; 449233.74, 3349879.62; 451993.83, 3350371.03;
449076.79, 3349797.65; 449074.49, 3349805.00; 452703.05, 3350634.99; 452704.03, 3350638.18;
449069.02, 3349812.27; 449067.86, 3349816.47; 452710.36, 3350639.39; 452712.53, 3350637.33;
449065.39, 3349831.21; 449065.16, 3349840.71; 452713.66, 3350634.18; 452713.79, 3350628.90;
449043.05, 3349834.90; 449054.59, 3349839.40; 452714.04, 3350618.34; 452713.24, 3350607.75;
449060.12, 3349830.02; 449061.38, 3349821.60; 452706.89, 3350607.60; 452702.62, 3350608.55;
449061.66, 3349809.98; 449057.55, 3349804.59; 452703.05, 3350634.99; 453782.71, 3350897.59;
449057.83, 3349792.97; 449055.71, 3349792.92; 453793.28, 3350898.90; 453796.56, 3350894.75;
449053.26, 3349806.61; 449049.96, 3349811.81; 453795.98, 3350874.65; 453797.45, 3350857.78;
449045.67, 3349813.82; 449043.28, 3349825.39; 453794.37, 3350853.47; 453785.62, 3350864.89;
449043.05, 3349834.90; 449264.32, 3349885.64; 453784.28, 3350876.49; 453782.71, 3350897.59;
449272.72, 3349889.01; 449282.27, 3349888.18; 450607.54, 3350204.19; 450615.96, 3350206.51;
449282.35, 3349885.01; 449284.67, 3349876.61; 450619.29, 3350200.25; 450619.64, 3350185.46;
449284.77, 3349872.39; 449281.67, 3349869.14; 450620.07, 3350167.50; 450618.16, 3350159.00;
449278.60, 3349864.84; 449279.78, 3349859.58; 450611.83, 3350157.79; 450608.58, 3350160.88;
449281.00, 3349853.27; 449281.10, 3349849.04; 450606.26, 3350169.28; 450608.12, 3350179.90;
449276.78, 3349852.11; 449272.45, 3349856.24; 450608.93, 3350190.49; 450608.77, 3350196.82;
449267.98, 3349865.64; 449264.50, 3349878.24; 450607.54, 3350204.19; 451881.55, 3350474.76;
449264.32, 3349885.64; 448931.31, 3349811.09; 451896.33, 3350477.22; 451896.60, 3350465.60;
448937.61, 3349813.35; 448944.04, 3349810.34; 451895.88, 3350451.84; 451894.09, 3350438.06;
448946.26, 3349806.16; 448950.70, 3349797.81; 451890.91, 3350437.98; 451891.01, 3350433.76;
448950.93, 3349788.30; 448951.16, 3349778.80; 451890.13, 3350426.34; 451883.80, 3350425.13;
448942.76, 3349775.43; 448935.25, 3349779.47; 451884.13, 3350455.79; 451882.76, 3350468.44;
448931.82, 3349789.96; 448929.40, 3349802.59; 451881.55, 3350474.76; 450624.43, 3350206.71;
448931.31, 3349811.09; 449671.10, 3349976.75; 450631.79, 3350209.00; 450631.94, 3350202.66;
449686.94, 3349979.24; 449687.39, 3349960.23; 450633.10, 3350198.46; 450633.38, 3350186.84;
449680.41, 3349942.09; 449675.35, 3349932.46; 450633.56, 3350179.45; 450632.65, 3350173.08;
449672.70, 3349954.59; 449671.10, 3349976.75; 450635.96, 3350167.88; 450645.46, 3350169.16;
448952.46, 3349812.65; 448956.65, 3349814.87; 450645.64, 3350161.77; 450640.50, 3350155.30;
448959.83, 3349814.94; 448969.56, 3349806.72; 450635.23, 3350154.12; 450629.86, 3350157.16;
448975.03, 3349799.45; 448976.19, 3349795.25; 450624.41, 3350163.37; 450622.51, 3350198.21;

450624.43, 3350206.71; 451488.80, 3350547.04; 451977.53, 3350606.92; 451977.63, 3350602.56;
451486.14, 3350528.67; 451481.23, 3350526.18; 451977.04, 3350594.22; 451976.76, 3350589.06;
451480.66, 3350531.56; 451479.21, 3350574.06; 451972.82, 3350581.69; 451966.97, 3350578.91;
451443.72, 3350573.86; 451444.14, 3350574.42; 451971.96, 3350573.88; 451971.11, 3350567.81;
451446.66, 3350577.81; 451450.92, 3350580.50; 451966.44, 3350566.68; 451962.15, 3350567.19;
451452.58, 3350585.93; 451485.88, 3350587.38; 451955.89, 3350564.78; 451956.52, 3350555.28;
451486.86, 3350582.65; 451496.61, 3350582.02; 451959.38, 3350551.78; 451966.62, 3350548.39;
451499.58, 3350575.62; 451488.80, 3350547.04; 451969.80, 3350554.34; 451973.17, 3350556.87;
450383.09, 3350287.25; 450382.53, 3350310.49; 451979.53, 3350556.62; 451980.50, 3350549.12;
450397.20, 3350317.18; 450408.85, 3350317.46; 451976.29, 3350542.67; 451970.01, 3350539.35;
450423.63, 3350319.93; 450436.31, 3350321.29; 451965.40, 3350532.90; 451963.55, 3350527.31;
450455.24, 3350327.02; 450458.47, 3350324.99; 451959.28, 3350525.17; 451952.32, 3350526.02;
450459.75, 3350315.50; 450444.98, 3350313.04; 451952.14, 3350533.35; 451948.67, 3350533.47;
450440.75, 3350312.94; 450440.97, 3350303.43; 451948.85, 3350527.35; 451944.13, 3350525.26;
450399.93, 3350291.88; 450383.09, 3350287.25; 451941.54, 3350524.34; 451937.84, 3350522.33;
453015.92, 3350797.85; 453023.26, 3350800.16; 451928.95, 3350521.59; 451930.48, 3350526.11;
453023.39, 3350794.88; 453031.86, 3350795.08; 453147.41, 3350803.69; 453142.42, 3350788.61;
453034.25, 3350783.51; 453044.87, 3350783.75; 453137.09, 3350787.42; 453139.57, 3350854.72;
453046.03, 3350735.15; 453019.66, 3350730.29; 453138.43, 3350865.43; 453144.36, 3350874.24;
453015.92, 3350797.85; 450422.77, 3350179.33; 453150.85, 3350885.10; 453157.00, 3350893.57;
450422.23, 3350201.51; 450422.66, 3350227.94; 453164.77, 3350900.89; 453169.90, 3350902.60;
450422.12, 3350250.13; 450427.19, 3350259.76; 453170.14, 3350892.69; 453168.94, 3350876.41;
450432.21, 3350271.51; 450430.89, 3350282.05; 453167.40, 3350857.75; 453168.67, 3350805.06;
450439.29, 3350285.42; 450443.57, 3350283.41; 453167.49, 3350795.14; 453158.12, 3350801.82;
450440.36, 3350196.66; 450435.07, 3350196.53; 453147.41, 3350803.69; 452001.33, 3350604.46;
450435.42, 3350181.74; 450422.77, 3350179.33; 452004.74, 3350595.03; 452006.03, 3350585.55;
451937.55, 3350481.38; 451958.60, 3350487.17; 452002.95, 3350581.24; 451999.85, 3350578.00;
451971.25, 3350489.58; 451970.75, 3350466.32; 452003.10, 3350574.91; 452007.24, 3350579.23;
451969.27, 3350439.86; 451966.58, 3350419.71; 452013.64, 3350577.27; 452021.08, 3350576.39;
451956.01, 3350418.40; 451947.52, 3350419.26; 452025.34, 3350575.44; 452029.68, 3350571.31;
451944.19, 3350425.52; 451942.98, 3350431.83; 452028.77, 3350564.95; 452031.97, 3350563.97;
451943.55, 3350451.93; 451942.21, 3350463.52; 452032.08, 3350559.74; 452033.39, 3350549.21;
451937.55, 3350481.38; 451666.83, 3350567.39; 452033.57, 3350541.81; 452035.68, 3350541.86;
451674.24, 3350567.57; 451679.69, 3350561.36; 452038.78, 3350545.11; 452035.33, 3350556.65;
451689.19, 3350562.64; 451695.14, 3350580.68; 452036.18, 3350565.13; 452033.84, 3350574.58;
451703.51, 3350585.10; 451713.63, 3350561.04; 452036.86, 3350581.00; 452042.13, 3350582.18;
451713.17, 3350534.68; 451713.83, 3350507.21; 452049.59, 3350580.25; 452053.85, 3350579.29;
451703.07, 3350515.33; 451696.06, 3350522.11; 452054.03, 3350571.90; 452054.21, 3350564.50;
451685.44, 3350522.91; 451684.18, 3350531.34; 452050.08, 3350560.17; 452050.20, 3350554.89;
451680.27, 3350538.04; 451669.53, 3350543.15; 452052.47, 3350548.61; 452052.75, 3350536.99;
451666.83, 3350567.39; 451405.16, 3350583.71; 452049.73, 3350530.57; 452041.26, 3350530.37;
451417.86, 3350584.41; 451419.36, 3350571.37; 452030.82, 3350523.78; 452027.42, 3350533.21;
451417.02, 3350536.43; 451418.01, 3350478.98; 452022.93, 3350543.67; 452011.30, 3350542.34;
451411.54, 3350466.94; 451392.65, 3350470.91; 452011.46, 3350536.00; 452020.00, 3350533.03;
451392.01, 3350497.32; 451394.32, 3350532.34; 452024.29, 3350531.02; 452023.38, 3350524.66;
451403.43, 3350540.07; 451403.22, 3350548.79; 452016.07, 3350520.25; 452009.77, 3350517.99;
451400.78, 3350551.11; 451403.84, 3350555.94; 452002.36, 3350517.81; 451994.97, 3350516.58;
451403.19, 3350561.01; 451395.73, 3350562.95; 451985.44, 3350516.35; 451983.98, 3350533.23;
451394.72, 3350571.57; 451403.42, 3350573.37; 451982.76, 3350583.93; 451982.38, 3350599.78;
451405.16, 3350583.71; 451930.48, 3350526.11; 451992.91, 3350602.14; 452001.33, 3350604.46;
451932.49, 3350530.13; 451942.72, 3350534.34; 450499.59, 3350334.35; 450512.17, 3350339.93;
451947.14, 3350537.71; 451946.11, 3350546.44; 450518.65, 3350334.80; 450527.20, 3350331.83;
451943.92, 3350552.70; 451936.14, 3350553.73; 450534.43, 3350339.41; 450544.01, 3350336.54;
451932.25, 3350554.05; 451930.93, 3350558.29; 450543.28, 3350322.79; 450545.04, 3350205.50;
451936.10, 3350561.93; 451943.31, 3350559.33; 450514.49, 3350199.41; 450515.08, 3350262.84;
451940.80, 3350564.42; 451940.69, 3350569.17; 450515.68, 3350326.27; 450502.94, 3350327.03;
451944.88, 3350576.41; 451940.48, 3350576.85; 450499.59, 3350334.35; 451834.39, 3350514.14;
451941.12, 3350584.24; 451944.29, 3350584.72; 451832.67, 3350519.45; 451838.51, 3350522.33;
451943.23, 3350589.74; 451940.89, 3350593.75; 451843.31, 3350521.26; 451842.63, 3350526.22;
451944.82, 3350595.43; 451948.30, 3350599.48; 451845.91, 3350528.85; 451852.11, 3350528.03;
451947.29, 3350607.76; 451951.96, 3350612.65; 451855.80, 3350530.28; 451855.17, 3350524.74;
451952.18, 3350620.18; 451954.10, 3350622.61; 451859.95, 3350523.86; 451862.44, 3350519.17;
451959.36, 3350618.77; 451956.28, 3350614.73; 451869.59, 3350518.95; 451868.38, 3350528.22;
451957.21, 3350609.20; 451960.13, 3350608.47; 451862.42, 3350528.47; 451860.99, 3350530.02;
451963.53, 3350610.54; 451964.55, 3350617.70; 451864.40, 3350536.64; 451868.09, 3350540.29;
451969.34, 3350617.03; 451970.22, 3350613.48; 451870.15, 3350545.29; 451873.10, 3350546.15;
451967.17, 3350607.86; 451973.20, 3350605.23; 451871.53, 3350537.20; 451875.72, 3350536.51;

451879.49, 3350536.21; 451881.87, 3350536.46; 452959.70, 3350800.73; 452960.37, 3350728.87;
451885.51, 3350541.70; 451892.21, 3350543.64; 452961.76, 3350715.17; 452779.43, 3350674.87;
451892.29, 3350548.59; 451891.79, 3350553.73; 452757.35, 3350668.00; 452750.92, 3350671.01;
451884.93, 3350558.33; 451877.73, 3350560.13; 452746.48, 3350679.36; 452744.77, 3350706.28;
451873.56, 3350560.02; 451872.89, 3350569.53; 452754.34, 3350710.66; 452782.86, 3350717.62;
451866.85, 3350566.33; 451862.15, 3350566.63; 452805.09, 3350724.81; 452810.67, 3350737.88;
451862.53, 3350576.21; 451863.56, 3350584.17; 452807.62, 3350780.18; 452803.63, 3350813.91;
451860.26, 3350594.07; 451865.05, 3350598.66; 452808.72, 3350822.49; 452806.34, 3350847.86;
451867.19, 3350602.99; 451869.47, 3350606.31; 452821.98, 3350851.37; 452825.42, 3350838.90;
451869.79, 3350609.49; 451865.78, 3350610.90; 452840.06, 3350840.30; 452840.17, 3350792.59;
451864.82, 3350618.09; 451863.90, 3350623.22; 452811.60, 3350790.85; 452811.91, 3350778.17;
451866.58, 3350627.25; 451870.94, 3350627.75; 452840.55, 3350776.53; 452839.30, 3350740.78;
451876.22, 3350623.12; 451882.58, 3350622.88; 452816.00, 3350740.22; 452816.84, 3350726.27;
451885.86, 3350618.60; 451888.63, 3350619.06; 452830.71, 3350721.50; 452839.75, 3350721.76;
451893.39, 3350619.57; 451895.77, 3350619.76; 452842.48, 3350696.46; 452838.42, 3350688.96;
451898.84, 3350619.22; 451902.86, 3350622.17; 452779.43, 3350674.87; 450547.49, 3350324.92;
451906.52, 3350618.69; 451912.14, 3350616.45; 450561.28, 3350324.19; 450566.35, 3350333.83;
451919.16, 3350621.77; 451921.66, 3350617.07; 450559.77, 3350343.18; 450586.16, 3350346.99;
451918.37, 3350613.58; 451919.30, 3350600.37; 450591.84, 3350331.27; 450603.49, 3350331.54;
451915.40, 3350601.29; 451914.63, 3350595.50; 450615.34, 3350323.37; 450615.63, 3350222.97;
451917.50, 3350591.61; 451925.21, 3350592.37; 450549.48, 3350207.56; 450548.25, 3350292.25;
451925.74, 3350587.29; 451924.27, 3350580.33; 450547.49, 3350324.92; 452716.99, 3350739.66;
451921.16, 3350573.94; 451919.29, 3350566.97; 452724.84, 3350716.41; 452763.08, 3350728.01;
451913.66, 3350569.71; 451908.32, 3350560.47; 452752.89, 3350753.28; 452761.35, 3350755.60;
451912.40, 3350555.81; 451912.92, 3350550.67; 452758.35, 3350791.67; 452779.52, 3350797.50;
451913.87, 3350544.35; 451911.04, 3350536.37; 452790.15, 3350798.81; 452799.96, 3350789.48;
451906.11, 3350536.63; 451903.04, 3350538.75; 452801.09, 3350742.74; 452798.15, 3350732.04;
451899.67, 3350538.87; 451898.42, 3350541.41; 452719.99, 3350707.38; 452701.88, 3350703.16;
451888.52, 3350540.38; 451889.01, 3350536.43; 452660.61, 3350691.54; 452642.40, 3350689.56;
451884.88, 3350535.15; 451885.38, 3350522.29; 452628.63, 3350691.84; 452622.04, 3350700.19;
451880.28, 3350520.16; 451876.73, 3350519.28; 452618.44, 3350717.11; 452617.14, 3350726.64;
451877.23, 3350514.94; 451871.13, 3350512.65; 452634.16, 3350728.11; 452635.45, 3350718.58;
451865.71, 3350515.29; 451866.05, 3350509.36; 452640.83, 3350716.58; 452646.20, 3350714.58;
451857.34, 3350508.36; 451857.81, 3350513.72; 452648.23, 3350718.88; 452654.44, 3350726.47;
451855.05, 3350513.06; 451854.13, 3350518.38; 452656.34, 3350736.08; 452659.46, 3350739.35;
451849.84, 3350515.31; 451845.06, 3350514.56; 452663.64, 3350742.64; 452659.25, 3350747.85;
451839.94, 3350514.08; 451834.39, 3350514.14; 452653.93, 3350747.72; 452650.61, 3350752.95;
452962.77, 3350805.04; 452964.66, 3350813.56; 452642.21, 3350747.44; 452639.02, 3350747.36;
452970.74, 3350825.33; 452974.90, 3350828.60; 452639.88, 3350755.89; 452669.47, 3350766.16;
452982.44, 3350823.50; 452984.73, 3350816.15; 452680.06, 3350768.54; 452683.59, 3350754.81;
452995.45, 3350811.12; 453004.98, 3350811.35; 452689.43, 3350733.69; 452707.40, 3350739.43;
453013.47, 3350811.53; 453014.37, 3350730.17; 452697.00, 3350773.20; 452712.87, 3350777.83;
452985.98, 3350721.03; 452963.85, 3350716.27; 452713.10, 3350768.27; 452709.93, 3350767.13;
452962.77, 3350805.04; 450352.08, 3350300.17; 452710.19, 3350756.51; 452710.37, 3350749.07;
450360.45, 3350303.62; 450368.97, 3350302.68; 452716.76, 3350749.22; 452721.12, 3350745.07;
450368.35, 3350284.70; 450380.02, 3350283.92; 452716.99, 3350739.66; 450916.02, 3350287.31;
450383.57, 3350267.18; 450398.82, 3350269.80; 450857.03, 3350273.21; 450851.53, 3350281.54;
450396.94, 3350240.01; 450396.42, 3350173.41; 450849.99, 3350301.58; 450848.47, 3350320.57;
450390.95, 3350180.68; 450384.57, 3350181.58; 450849.20, 3350334.33; 450849.95, 3350347.03;
450358.25, 3350174.61; 450355.43, 3350205.12; 450856.83, 3350369.39; 450857.69, 3350377.87;
450381.72, 3350213.14; 450376.82, 3350240.51; 450866.13, 3350379.13; 450865.98, 3350385.47;
450355.80, 3350233.66; 450354.46, 3350245.26; 450872.18, 3350391.96; 450873.04, 3350400.43;
450359.58, 3350252.78; 450358.29, 3350262.26; 450872.61, 3350418.39; 450876.38, 3350437.51;
450345.53, 3350264.07; 450341.58, 3350252.35; 450883.57, 3350447.19; 450882.98, 3350471.49;
450350.25, 3350244.10; 450351.70, 3350183.89; 450892.51, 3350471.72; 450897.66, 3350478.18;
450345.34, 3350183.74; 450344.01, 3350195.33; 450912.48, 3350478.54; 450918.94, 3350474.46;
450345.31, 3350229.19; 450323.18, 3350224.43; 450918.41, 3350452.25; 450918.62, 3350399.41;
450323.73, 3350245.58; 450325.41, 3350263.59; 450915.85, 3350382.43; 450916.88, 3350295.78;
450351.68, 3350272.67; 450352.08, 3350300.17; 450916.02, 3350287.31; 451489.88, 3350479.66;
452961.76, 3350715.17; 452944.84, 3350712.67; 451489.12, 3350511.35; 451491.85, 3350531.09;
452926.94, 3350708.01; 452896.41, 3350700.92; 451498.62, 3350557.03; 451504.59, 3350573.03;
452897.21, 3350711.51; 452900.22, 3350717.94; 451504.26, 3350586.76; 451500.73, 3350601.47;
452898.39, 3350749.61; 452897.86, 3350771.79; 451503.67, 3350611.06; 451513.82, 3350608.51;
452904.06, 3350778.28; 452916.67, 3350782.81; 451509.96, 3350554.51; 451505.70, 3350533.40;
452916.57, 3350787.04; 452927.13, 3350788.35; 451506.09, 3350517.16; 451511.66, 3350500.25;
452927.96, 3350797.88; 452936.43, 3350798.08; 451521.25, 3350498.10; 451535.17, 3350497.24;
452947.02, 3350798.34; 452952.14, 3350805.86; 451552.25, 3350497.65; 451568.31, 3350507.15;

451567.25, 3350523.71; 451565.79, 3350540.59; 452247.42, 3350568.98; 452245.16, 3350580.42;
451565.33, 3350559.60; 451552.29, 3350573.03; 452238.88, 3350593.74; 452229.73, 3350593.92;
451553.02, 3350586.79; 451555.49, 3350610.69; 452229.99, 3350616.13; 452229.14, 3350635.13;
451564.55, 3350613.69; 451562.37, 3350605.31; 452229.34, 3350643.46; 452586.29, 3350643.82;
451569.15, 3350599.87; 451569.42, 3350593.19; 452589.65, 3350636.50; 452594.03, 3350630.27;
451575.11, 3350593.66; 451579.21, 3350599.04; 452575.48, 3350623.60; 452472.77, 3350598.94;
451585.03, 3350604.66; 451593.34, 3350606.45; 452465.48, 3350600.76; 452465.76, 3350609.48;
451603.14, 3350595.19; 451612.97, 3350599.39; 452459.58, 3350625.99; 452456.15, 3350636.48;
451622.58, 3350602.19; 451631.30, 3350591.83; 452453.40, 3350660.71; 452448.52, 3350689.15;
451630.60, 3350577.02; 451632.22, 3350553.80; 452449.15, 3350707.13; 452452.10, 3350716.71;
451647.07, 3350552.64; 451662.92, 3350553.56; 452460.15, 3350710.42; 452462.86, 3350713.65;
451660.12, 3350449.91; 451629.43, 3350443.61; 452459.90, 3350721.11; 452456.92, 3350729.37;
451623.63, 3350486.67; 451613.70, 3350486.77; 452459.55, 3350735.38; 452467.52, 3350734.38;
451596.78, 3350484.33; 451594.84, 3350477.66; 452477.42, 3350735.80; 452484.12, 3350738.34;
451585.77, 3350475.07; 451583.88, 3350471.06; 452486.13, 3350754.54; 452485.52, 3350762.55;
451588.07, 3350462.04; 451596.77, 3350463.83; 452492.62, 3350764.71; 452500.13, 3350782.72;
451604.77, 3350461.25; 451620.99, 3350464.41; 452517.41, 3350791.06; 452522.81, 3350771.28;
451623.87, 3350443.48; 451598.21, 3350436.92; 452537.48, 3350779.01; 452545.98, 3350778.15;
451579.63, 3350432.90; 451566.31, 3350429.70; 452548.31, 3350767.56; 452548.13, 3350752.95;
451553.50, 3350433.62; 451553.32, 3350441.01; 452574.51, 3350746.45; 452575.13, 3350755.60;
451551.00, 3350449.41; 451545.01, 3350451.50; 452599.62, 3350759.73; 452612.16, 3350757.54;
451546.65, 3350466.20; 451545.85, 3350482.83; 452610.95, 3350750.89; 452611.29, 3350705.72;
451539.55, 3350485.08; 451531.06, 3350486.44; 452617.09, 3350684.72; 452624.66, 3350678.56;
451526.70, 3350485.94; 451518.35, 3350485.63; 452657.41, 3350682.52; 452719.50, 3350699.86;
451502.99, 3350480.62; 451489.88, 3350479.66; 452729.03, 3350700.09; 452733.47, 3350691.74;
452229.34, 3350643.46; 452234.37, 3350649.13; 452738.03, 3350678.10; 452739.35, 3350667.57;
452230.66, 3350671.24; 452227.35, 3350692.96; 452734.15, 3350663.21; 452644.50, 3350646.27;
452235.69, 3350693.16; 452242.42, 3350694.11; 452636.89, 3350654.54; 452632.17, 3350674.51;
452241.52, 3350698.45; 452248.23, 3350700.59; 452618.56, 3350667.85; 452618.76, 3350659.40;
452249.21, 3350692.69; 452255.99, 3350691.66; 452606.10, 3350656.98; 452594.43, 3350657.76;
452259.76, 3350700.08; 452264.13, 3350700.18; 452585.70, 3350652.75; 452586.29, 3350643.82;
452271.74, 3350697.59; 452276.79, 3350702.47; 451758.79, 3350379.88; 451764.08, 3350380.01;
452282.03, 3350699.42; 452291.58, 3350698.46; 451766.61, 3350363.16; 451795.10, 3350368.07;
452297.38, 3350705.34; 452300.04, 3350710.16; 451792.78, 3350376.47; 451824.52, 3350378.28;
452305.96, 3350711.88; 452319.45, 3350712.60; 451822.41, 3350465.96; 451871.90, 3350475.19;
452324.50, 3350717.48; 452332.33, 3350722.42; 451877.52, 3350466.20; 451879.70, 3350419.75;
452338.68, 3350722.58; 452344.12, 3350727.86; 451869.39, 3350407.87; 451854.66, 3350403.29;
452352.47, 3350727.27; 452362.30, 3350731.86; 451858.30, 3350384.35; 451875.21, 3350385.82;
452364.38, 3350727.95; 452359.27, 3350725.45; 451877.08, 3350396.43; 451912.02, 3350397.27;
452358.68, 3350717.11; 452365.13, 3350696.65; 451911.49, 3350419.45; 451903.95, 3350424.56;
452365.14, 3350679.61; 452369.46, 3350665.44; 451898.40, 3350434.99; 451901.04, 3350457.25;
452376.54, 3350651.74; 452382.49, 3350652.28; 451902.65, 3350478.43; 451930.13, 3350481.20;
452384.51, 3350584.54; 452340.63, 3350575.57; 451934.70, 3350467.57; 451936.09, 3350453.86;
452342.86, 3350581.96; 452347.58, 3350584.06; 451936.55, 3350434.85; 451923.99, 3350428.21;
452357.92, 3350583.51; 452364.95, 3350588.44; 451919.98, 3350418.60; 451921.45, 3350401.72;
452364.02, 3350594.36; 452367.99, 3350600.57; 451941.62, 3350400.09; 451968.07, 3350401.78;
452362.22, 3350603.04; 452357.33, 3350603.48; 451988.21, 3350401.20; 452030.44, 3350407.50;
452350.95, 3350604.39; 452343.51, 3350605.27; 452034.35, 3350421.33; 452034.13, 3350474.18;
452337.22, 3350601.65; 452332.63, 3350594.40; 452045.53, 3350485.02; 452060.02, 3350499.11;
452329.59, 3350588.38; 452334.89, 3350582.96; 452061.44, 3350484.34; 452056.34, 3350475.77;
452331.48, 3350576.14; 452319.56, 3350575.86; 452050.14, 3350469.28; 452039.07, 3350467.98;
452319.86, 3350580.22; 452316.52, 3350586.88; 452039.83, 3350457.40; 452049.39, 3350456.57;
452310.50, 3350589.12; 452304.52, 3350590.16; 452049.72, 3350442.84; 452046.67, 3350437.48;
452304.80, 3350594.93; 452295.15, 3350599.85; 452041.63, 3350426.79; 452049.30, 3350416.41;
452289.63, 3350598.13; 452292.17, 3350591.45; 452062.96, 3350420.96; 452063.59, 3350438.94;
452295.42, 3350588.76; 452299.46, 3350585.68; 452059.25, 3350443.07; 452057.68, 3350464.17;
452297.98, 3350581.29; 452304.47, 3350575.50; 452064.82, 3350475.97; 452068.70, 3350490.86;
452302.20, 3350571.08; 452291.83, 3350572.81; 452070.25, 3350426.42; 452073.58, 3350420.16;
452288.98, 3350575.52; 452290.43, 3350581.11; 452123.19, 3350427.69; 452122.89, 3350440.36;
452292.30, 3350586.30; 452282.99, 3350593.21; 452129.37, 3350435.23; 452127.40, 3350428.84;
452282.31, 3350588.44; 452278.69, 3350590.34; 452149.54, 3350432.56; 452173.79, 3350437.37;
452274.27, 3350592.21; 452276.44, 3350584.73; 452189.57, 3350441.98; 452218.09, 3350445.83;
452280.54, 3350579.68; 452283.48, 3350573.01; 452224.29, 3350453.36; 452243.37, 3350451.72;
452279.52, 3350572.52; 452275.79, 3350578.77; 452270.83, 3350455.55; 452279.25, 3350458.90;
452271.61, 3350587.39; 452267.97, 3350590.08; 452288.80, 3350457.04; 452293.17, 3350451.86;
452263.72, 3350585.22; 452257.50, 3350579.52; 452305.72, 3350458.50; 452305.59, 3350463.78;
452252.02, 3350575.83; 452251.77, 3350569.87; 452327.68, 3350470.65; 452348.90, 3350470.08;

452358.61, 3350462.91; 452401.75, 3350474.54; 453353.98, 3350706.58; 453364.98, 3350710.57;
452427.06, 3350480.41; 452449.20, 3350484.13; 453370.49, 3350724.95; 453369.72, 3350733.93;
452469.34, 3350484.59; 452485.20, 3350486.02; 453362.64, 3350742.73; 453365.98, 3350757.10;
452494.60, 3350490.50; 452513.66, 3350490.95; 453359.38, 3350767.51; 453351.14, 3350780.50;
452510.99, 3350514.14; 452498.28, 3350513.84; 453343.50, 3350789.83; 453350.24, 3350794.77;
452490.63, 3350524.21; 452492.26, 3350588.72; 453463.37, 3350827.58; 453465.69, 3350796.48;
452567.58, 3350605.87; 452565.91, 3350566.17; 453445.20, 3350790.15; 453455.89, 3350763.48;
452547.96, 3350563.63; 452546.24, 3350523.97; 453479.06, 3350769.32; 453468.42, 3350793.88;
452558.92, 3350525.33; 452555.02, 3350511.50; 453469.16, 3350828.27; 453512.42, 3350835.65;
452563.51, 3350510.64; 452565.25, 3350526.54; 453516.18, 3350811.43; 453526.07, 3350796.87;
452574.73, 3350528.88; 452574.97, 3350607.10; 453521.86, 3350795.71; 453522.93, 3350774.05;
452607.72, 3350611.06; 452607.38, 3350537.06; 453538.28, 3350773.91; 453535.57, 3350798.15;
452598.96, 3350534.75; 452601.14, 3350510.99; 453529.22, 3350798.00; 453517.17, 3350814.62;
452637.56, 3350515.59; 452632.35, 3350535.00; 453515.57, 3350836.78; 453528.23, 3350839.20;
452613.94, 3350551.47; 452610.58, 3350603.18; 453532.90, 3350821.34; 453537.39, 3350810.88;
452612.94, 3350614.35; 452637.14, 3350621.28; 453543.87, 3350805.75; 453547.65, 3350780.47;
452642.65, 3350591.26; 452635.96, 3350582.14; 453558.34, 3350776.50; 453568.36, 3350779.36;
452636.85, 3350567.87; 452634.79, 3350565.71; 453568.37, 3350799.99; 453562.38, 3350807.76;
452636.75, 3350549.39; 452643.25, 3350543.20; 453555.49, 3350807.08; 453541.57, 3350813.09;
452661.13, 3350548.92; 452658.26, 3350558.87; 453531.41, 3350839.27; 453565.80, 3350848.41;
452654.83, 3350569.36; 452651.87, 3350581.46; 453584.46, 3350853.19; 453586.35, 3350834.15;
452649.40, 3350596.20; 452643.44, 3350623.54; 453590.14, 3350819.13; 453585.65, 3350809.37;
452667.64, 3350630.46; 452668.07, 3350612.50; 453583.15, 3350800.73; 453573.20, 3350798.78;
452682.20, 3350598.04; 452671.42, 3350584.55; 453572.24, 3350794.25; 453575.98, 3350771.09;
452664.70, 3350576.48; 452666.27, 3350555.38; 453588.66, 3350772.45; 453585.93, 3350797.75;
452687.37, 3350559.06; 452686.89, 3350579.13; 453591.00, 3350807.38; 453593.88, 3350818.08;
452689.29, 3350590.26; 452688.50, 3350600.31; 453590.49, 3350828.51; 453588.47, 3350853.01;
452675.49, 3350612.68; 452672.94, 3350630.59; 453590.71, 3350854.77; 453594.50, 3350838.12;
452696.08, 3350637.48; 452696.40, 3350603.12; 453602.99, 3350814.56; 453610.55, 3350808.40;
452692.37, 3350594.57; 452693.00, 3350568.16; 453610.78, 3350798.89; 453605.46, 3350799.82;
452722.70, 3350566.75; 452724.13, 3350595.33; 453607.05, 3350777.67; 453617.62, 3350778.97;
452719.62, 3350606.84; 452720.90, 3350641.76; 453620.87, 3350775.88; 453625.08, 3350777.04;
452763.54, 3350651.78; 452766.63, 3350634.39; 453624.95, 3350782.32; 453632.80, 3350787.24;
452768.10, 3350617.52; 452766.80, 3350604.30; 453627.23, 3350798.74; 453623.31, 3350806.59;
452756.34, 3350598.76; 452754.92, 3350592.89; 453610.40, 3350814.74; 453603.77, 3350826.21;
452748.20, 3350584.82; 452749.59, 3350571.12; 453594.06, 3350856.08; 453664.14, 3350870.99;
452763.46, 3350567.22; 452769.01, 3350579.49; 453667.03, 3350861.02; 453671.52, 3350850.55;
452768.63, 3350595.33; 452775.05, 3350614.01; 453672.96, 3350834.73; 453673.19, 3350825.23;
452773.53, 3350633.00; 452768.81, 3350652.97; 453664.82, 3350820.80; 453666.03, 3350814.49;
452858.34, 3350675.19; 452861.94, 3350657.31; 453660.84, 3350810.13; 453666.54, 3350793.36;
452862.83, 3350620.33; 452843.48, 3350610.87; 453671.93, 3350789.26; 453683.56, 3350790.59;
452842.27, 3350594.47; 452845.72, 3350582.93; 453689.65, 3350802.35; 453681.86, 3350816.98;
452867.88, 3350586.63; 452866.09, 3350617.24; 453678.46, 3350826.41; 453674.64, 3350852.74;
452865.45, 3350643.65; 452862.60, 3350674.23; 453668.89, 3350871.63; 453735.29, 3350886.94;
452872.52, 3350680.29; 452875.35, 3350650.76; 453747.12, 3350878.79; 453747.28, 3350872.45;
452883.89, 3350647.79; 452887.27, 3350639.42; 453748.74, 3350855.57; 453768.76, 3350860.28;
452889.11, 3350651.09; 452893.30, 3350653.30; 453763.99, 3350882.36; 453759.70, 3350884.38;
452888.68, 3350669.05; 452881.27, 3350668.87; 453760.58, 3350891.80; 453776.39, 3350896.38;
452876.78, 3350679.33; 452983.11, 3350707.24; 453781.44, 3350862.68; 453775.26, 3350854.09;
452985.16, 3350667.10; 452982.59, 3350641.68; 453775.82, 3350831.89; 453795.89, 3350834.48;
452970.19, 3350628.70; 452971.71, 3350608.67; 453804.44, 3350830.48; 453822.44, 3350830.91;
452984.44, 3350607.92; 452989.59, 3350614.38; 453826.52, 3350837.35; 453826.34, 3350845.78;
452985.97, 3350633.30; 452986.86, 3350640.72; 453830.32, 3350856.45; 453829.97, 3350871.24;
452988.41, 3350664.01; 452986.29, 3350707.32; 453826.44, 3350884.92; 453824.97, 3350901.79;
453028.42, 3350717.84; 453029.65, 3350711.51; 453835.77, 3350905.26; 453837.42, 3350781.57;
453017.07, 3350705.92; 453018.54, 3350689.04; 453760.40, 3350768.10; 453697.23, 3350751.79;
453017.89, 3350671.08; 453019.41, 3350652.09; 453582.57, 3350717.34; 453497.31, 3350694.16;
453022.84, 3350641.60; 453026.29, 3350631.09; 453375.32, 3350656.36; 453257.43, 3350623.94;
453046.26, 3350637.91; 453075.85, 3350640.74; 453175.30, 3350602.95; 453083.60, 3350582.79;
453078.12, 3350634.45; 453086.59, 3350634.65; 452998.22, 3350564.89; 452884.39, 3350539.97;
453105.50, 3350641.45; 453133.94, 3350648.47; 452754.93, 3350504.10; 452628.45, 3350476.77;
453148.74, 3350649.88; 453170.85, 3350655.69; 452524.18, 3350451.02; 452447.21, 3350435.44;
453184.49, 3350661.30; 453193.86, 3350667.87; 452351.28, 3350415.17; 452237.43, 3350391.31;
453218.14, 3350671.62; 453257.02, 3350685.24; 452155.65, 3350375.09; 452081.85, 3350359.58;
453273.86, 3350689.87; 453287.65, 3350689.14; 451991.22, 3350339.44; 451924.69, 3350330.45;
453293.90, 3350693.52; 453323.40, 3350700.57; 451859.24, 3350320.43; 451769.41, 3350310.89;
453326.65, 3350697.47; 453344.60, 3350700.02; 451769.41, 3350310.89; 451649.99, 3350298.52;

451523.50, 3350271.18; 451402.47, 3350237.63; 451586.37, 3350345.54; 451591.77, 3350341.44; 451202.24, 3350192.68; 451034.69, 3350153.10; 451617.05, 3350346.35; 451616.42, 3350373.74; 450914.58, 3350124.86; 450834.59, 3350102.87; 451604.75, 3350374.51; 451600.33, 3350381.81; 450737.55, 3350084.69; 450597.48, 3350049.63; 451597.00, 3350388.07; 451601.24, 3350388.17; 450480.68, 3350016.19; 450366.83, 3349992.32; 451598.87, 3350398.68; 451597.66, 3350405.00; 450291.95, 3349977.85; 450240.94, 3349965.09; 451595.38, 3350411.29; 451595.16, 3350420.79; 450150.23, 3349948.99; 450150.42, 3350009.76; 451717.43, 3350446.97; 451723.73, 3350449.24; 450160.82, 3350011.71; 450213.79, 3350011.92; 451724.67, 3350410.15; 451701.63, 3350399.03; 450212.02, 3350044.20; 450231.06, 3350045.71; 451699.79, 3350387.36; 451699.16, 3350369.37; 450230.37, 3350074.23; 450244.09, 3350076.67; 451704.59, 3350364.22; 451736.02, 3350378.71; 450240.20, 3350106.18; 450247.36, 3350116.92; 451758.79, 3350379.88; 450912.08, 3350186.80; 450266.24, 3350124.77; 450282.07, 3350127.26; 450914.09, 3350170.38; 450944.72, 3350174.28; 450349.44, 3350145.78; 450349.94, 3350124.65; 450941.70, 3350188.56; 450912.08, 3350186.80

450321.38, 3350122.91; 450318.74, 3350100.65; 450352.57, 3350103.58; 450353.33, 3350071.89; 450317.30, 3350072.08; 450319.85, 3350054.17; 450344.08, 3350060.04; 450345.52, 3350044.22; 450376.28, 3350042.84; 450380.23, 3350051.84; 450380.96, 3350065.59; 450381.85, 3350075.74; 450378.61, 3350122.17; 450370.04, 3350126.19; 450367.33, 3350147.71; 450381.02, 3350151.21; 450380.31, 3350136.40; 450386.58, 3350099.11; 450391.90, 3350098.18; 450393.09, 3350092.92; 450420.41, 3350102.03; 450426.92, 3350095.84; 450415.35, 3350092.39; 450417.70, 3350082.94; 450442.02, 3350081.85; 450486.37, 3350090.92; 450492.42, 3350103.75; 450495.37, 3350113.33; 450519.54, 3350118.59; 450514.22, 3350166.63; 450525.68, 3350171.58; 450527.36, 3350148.98; 450525.82, 3350121.91; 450529.25, 3350111.42; 450571.24, 3350108.28; 450587.05, 3350111.83; 450590.47, 3350145.73; 450587.98, 3350180.47; 450584.60, 3350188.85; 450584.92, 3350200.56; 450601.29, 3350199.82; 450604.72, 3350189.33; 450601.97, 3350171.29; 450603.62, 3350147.02; 450605.28, 3350121.69; 450617.61, 3350118.90; 450625.82, 3350129.66; 450640.65, 3350130.02; 450641.91, 3350121.59; 450671.24, 3350129.95; 450688.61, 3350137.43; 450710.18, 3350146.48; 450735.11, 3350149.57; 450770.80, 3350158.05; 450801.85, 3350167.70; 450804.14, 3350160.35; 450813.67, 3350160.58; 450812.44, 3350167.95; 450850.68, 3350163.58; 450878.14, 3350167.41; 450877.83, 3350180.08; 450901.10, 3350181.70; 450898.37, 3350251.39; 450886.67, 3350253.23; 450878.10, 3350257.25; 450878.95, 3350265.73; 450948.43, 3350284.30; 450951.01, 3350265.34; 450941.45, 3350266.16; 450941.03, 3350239.73; 450947.41, 3350238.83; 450947.62, 3350206.67; 450940.31, 3350202.27; 450942.64, 3350193.87; 450952.29, 3350188.82; 450961.67, 3350195.38; 450959.40, 3350201.67; 450968.31, 3350206.56; 450968.92, 3350225.60; 450996.08, 3350219.38; 451013.00, 3350219.86; 451010.90, 3350264.13; 451005.95, 3350292.64; 451032.32, 3350297.49; 451038.64, 3350211.94; 451066.12, 3350214.71; 451089.29, 3350220.55; 451122.95, 3350230.87; 451138.73, 3350235.47; 451152.52, 3350233.77; 451169.43, 3350238.11; 451176.54, 3350248.08; 451231.43, 3350256.80; 451237.34, 3350254.21; 451250.54, 3350255.14; 451253.56, 3350261.55; 451279.91, 3350267.47; 451314.65, 3350276.75; 451333.31, 3350276.86; 451359.54, 3350283.56; 451376.77, 3350293.04; 451403.31, 3350290.50; 451431.19, 3350300.07; 451482.79, 3350312.93; 451488.83, 3350303.12; 451500.40, 3350306.57; 451505.39, 3350319.37; 451563.40, 3350330.27;

(8) PKBM—Unit 3: Perdido Key State Park Unit, Escambia County, Florida.

(i) *General Description:* This unit encompasses essential features of beach mouse habitat within the boundary of Perdido Key State Park from approximately 2 mi (3.2 km) east of the Alabama-Florida State line to 4 mi (6.4 km) east of the State line and the area from the MHWL north to the seaward extent of the maritime forest.

(ii) *Coordinates:* From USGS 1:24,000 quadrangle map Perdido Bay, Florida, land bounded by the following UTM 16 NAD 83 coordinates (E,N): 455621.62, 3351458.88; 453257.58, 3350904.44; 453254.26, 3350917.23; 453243.75, 3350913.81; 453240.29, 3350925.36; 453247.80, 3350930.76; 453266.31, 3350945.01; 453287.10, 3350948.75; 453293.56, 3350957.28; 453304.30, 3350951.20; 453307.22, 3350961.84; 453312.72, 3350973.93; 453318.59, 3350973.74; 453318.26, 3350987.47; 453306.46, 3350993.53; 453320.42, 3351005.30; 453354.81, 3351009.49; 453352.19, 3351030.56; 453343.44, 3351041.98; 453350.93, 3351069.98; 453334.30, 3351069.24; 453335.11, 3351079.83; 453352.32, 3351078.33; 453351.11, 3351095.75; 453383.68, 3351130.67; 453392.08, 3351134.05; 453401.76, 3351127.94; 453398.49, 3351117.04; 453399.11, 3351091.42; 453407.07, 3351065.97; 453425.39, 3351063.44; 453442.62, 3351059.15; 453457.24, 3351067.96; 453455.20, 3351048.81; 453459.35, 3351038.88; 453458.55, 3351022.61; 453468.79, 3351028.07; 453479.38, 3351028.32; 453481.65, 3351022.03; 453488.13, 3351016.90; 453496.35, 3351016.84; 453509.90, 3351018.69; 453515.14, 3350998.97; 453518.96, 3350988.78; 453513.14, 3350983.09; 453523.52, 3350964.71; 453521.52, 3350950.06; 453530.87, 3350939.91; 453531.03, 3350916.53; 453541.83, 3350896.97; 453550.25, 3350901.06; 453554.18, 3350913.84; 453550.50, 3350934.89; 453541.67, 3350949.48; 453545.40, 3350970.71; 453555.76, 3350988.96; 453555.40, 3351003.60; 453550.66, 3351016.29; 453543.61, 3351036.28; 453531.06, 3351038.01; 453520.97, 3351061.03; 453519.56, 3351075.79; 453527.61, 3351090.83; 453541.93, 3351105.82; 453530.48, 3351123.86; 453526.55, 3351134.75; 453515.81, 3351123.51; 453508.38, 3351126.99; 453502.88, 3351152.55; 453502.62, 3351163.12; 453509.93, 3351167.52; 453529.60, 3351160.46; 453537.21, 3351149.66; 453541.05, 3351142.42; 453555.99, 3351131.79; 453560.54, 3351133.85; 453567.88, 3351137.20; 453589.10, 3351128.92; 453600.02, 3351132.85; 453599.58, 3351151.15; 453581.16, 3351157.60; 453569.70,

3351172.41; 453595.20, 3351180.34; 453606.30, 3351196.59; 454268.17, 3351182.50; 454256.12,
3351176.95; 453610.23, 3351166.05; 453610.41, 3351174.19; 454248.56, 3351160.89; 454260.23,
3351158.73; 453614.52, 3351140.52; 453613.04, 3351155.97; 454269.01, 3351147.63; 454275.54,
3351109.74; 453630.16, 3351100.61; 453637.50, 3351140.39; 454289.93, 3351142.03; 454308.10,
3351100.78; 453652.55, 3351096.94; 453659.33, 3351149.79; 454346.78, 3351173.81; 454344.52,
3351079.14; 453667.99, 3351053.90; 453666.63, 3351161.65; 454337.54, 3351146.84; 454356.24,
3351040.20; 453680.62, 3351031.02; 453689.01, 3351132.64; 454370.91, 3351132.99; 454383.06,
3351038.43; 453705.94, 3351037.47; 453716.32, 3351133.93; 454393.16, 3351050.13; 454259.82,
3351044.56; 453726.05, 3351036.34; 453744.28, 3351020.46; 454175.97, 3350996.48; 454062.76,
3351036.58; 453737.36, 3351059.80; 453729.59, 3350971.79; 453927.63, 3350942.92; 453734.15,
3351085.78; 453723.99, 3351103.88; 453714.19, 3350898.01; 453573.51, 3350861.20; 453456.55,
3351117.27; 453702.83, 3351131.65; 453698.82, 3350840.09; 453351.02, 3350814.91; 453319.38,
3351155.13; 453697.00, 3351186.79; 453705.00, 3350808.87; 453284.61, 3350800.63; 453255.17,
3351193.96; 453720.92, 3351198.14; 453727.28, 3350791.47; 453239.41, 3350785.81; 453240.65,
3351183.50; 453732.16, 3351177.00; 453729.16, 3350795.13; 453252.80, 3350801.99; 453252.19,
3351169.40; 453732.67, 3351156.01; 453739.08, 3350827.34; 453240.34, 3350835.51; 453238.90,
3351150.82; 453757.95, 3351129.30; 453780.31, 3350851.33; 453247.19, 3350858.93; 453257.58,
3351124.25; 453779.80, 3351112.35; 453789.19, 3350904.44; 453835.77, 3350905.26; 453973.20,
3351101.87; 453798.84, 3351108.31; 453806.26, 3350936.55; 453981.82, 3350930.42; 453994.73,
3351104.82; 453810.87, 3351092.48; 453826.85, 3350922.27; 454014.14, 3350907.94; 454040.57,
3351088.90; 453838.67, 3351076.50; 453847.06, 3350910.68; 454051.65, 3350905.08; 454070.27,
3351087.49; 453860.52, 3351083.95; 453858.95, 3350909.28; 454079.54, 3350920.07; 454108.94,
3351105.05; 453870.87, 3351108.98; 453912.75, 3350931.35; 454122.42, 3350943.30; 454130.49,
3351114.80; 453908.35, 3351122.11; 453893.36, 3350960.40; 454001.89, 3350933.01; 453991.09,
3351128.07; 453878.61, 3351134.13; 453875.18, 3350941.21; 454110.19, 3350967.31; 454139.71,
3351139.43; 453873.64, 3351155.08; 453865.09, 3350968.58; 454304.13, 3351008.95; 454388.27,
3351158.05; 453859.60, 3351166.37; 453867.71, 3351027.14; 454389.15, 3351007.34; 454409.63,
3351181.37; 453877.22, 3351182.65; 453877.26, 3350998.21; 454434.55, 3351002.88; 454465.72,
3351205.40; 453866.08, 3351212.46; 453862.15, 3351007.08; 454486.75, 3351012.85; 454489.63,
3351223.35; 453843.89, 3351219.25; 453840.40, 3351020.21; 454486.81, 3351034.46; 454498.15,
3351211.85; 453851.93, 3351190.15; 453852.20, 3351051.17; 454742.76, 3351106.18; 454998.00,
3351179.17; 453843.66, 3351168.11; 453830.93, 3351165.40; 455197.31, 3351203.86; 455211.78,
3351168.86; 453821.56, 3351176.77; 453816.10, 3351197.08; 455217.88, 3351175.24; 455229.15,
3351168.50; 453829.12, 3351156.13; 453821.78, 3351164.52; 455243.92, 3351161.21; 455269.42,
3351152.79; 453813.14, 3351163.48; 453812.54, 3351169.15; 455309.60, 3351177.43; 455316.76,
3351148.92; 453820.93, 3351144.31; 453816.89, 3351184.93; 455316.78, 3351209.13; 455308.03,
3351135.76; 453804.14, 3351137.56; 453789.16, 3351220.55; 455302.53, 3351228.87; 455310.51,
3351143.55; 453783.69, 3351150.82; 453777.03, 3351234.93; 455322.87, 3351236.35; 455704.01,
3351163.34; 453786.25, 3351173.93; 453786.07, 3351319.87; 456148.85, 3351387.97; 456419.46,
3351183.64; 453797.70, 3351184.98; 453796.18, 3351431.07; 456428.30, 3351369.03; 456430.63,
3351203.97; 453810.99, 3351203.47; 453815.94, 3351362.78; 456430.02, 3351338.59; 456424.48,
3351219.24; 453818.03, 3351225.96; 453838.68, 3351321.01; 456352.66, 3351308.62; 456246.79,
3351224.74; 453858.30, 3351230.59; 453880.40, 3351284.11; 456176.58, 3351274.11; 456062.92,
3351227.45; 453906.17, 3351224.41; 453918.44, 3351258.68; 455970.76, 3351241.70; 455830.67,
3351229.03; 453924.78, 3351213.87; 453926.60, 3351207.69; 455644.19, 3351164.12; 455466.91,
3351203.46; 453937.24, 3351197.83; 453941.20, 3351134.51; 455231.29, 3351063.33; 455133.43,
3351209.55; 453950.55, 3351210.82; 453969.07, 3351035.62; 455048.06, 3351016.67; 454963.71,
3351203.94; 453976.58, 3351196.79; 453980.43, 3350999.85; 454885.53, 3350990.58; 454798.88,
3351189.56; 453991.70, 3351178.84; 454005.42, 3350981.10; 454731.47, 3350964.69; 454634.86,
3351182.55; 454020.68, 3351179.16; 454018.85, 3350928.56; 454546.66, 3350917.56; 454464.36,
3351196.61; 454026.94, 3351212.66; 454038.78, 3350903.31; 454383.22, 3350890.27; 454306.59,
3351205.61; 454035.25, 3351190.08; 454039.40, 3350877.36; 454225.36, 3350862.73; 454123.01,
3351179.99; 454047.26, 3351158.20; 454055.13, 3350845.48; 454027.13, 3350823.11; 453939.68,
3351136.41; 454077.14, 3351136.94; 454088.15, 3350803.05; 453837.42, 3350781.57; 453835.77,
3351137.21; 454093.16, 3351146.60; 454102.56, 3350905.26; 455298.31, 3351139.98; 455302.68,
3351152.11; 454117.23, 3351148.89; 454122.61, 3351134.80; 455308.98, 3351137.07; 455304.59,
3351155.76; 454122.33, 3351167.38; 454135.89, 3351143.30; 455298.31, 3351139.98; 454143.72,
3351176.16; 454147.64, 3351172.21; 454163.34, 3350909.40; 454135.25, 3350909.20; 454136.48,
3351179.99; 454152.50, 3351190.30; 454150.08, 3350901.83; 454142.84, 3350901.98; 454143.72,
3351202.92; 454153.96, 3351217.81; 454149.39, 3350909.40; 454089.94, 3350898.60; 454082.53,
3351231.44; 454155.90, 3351252.61; 454151.83, 3350898.42; 454083.79, 3350890.00; 454091.18,
3351262.16; 454158.44, 3351267.07; 454166.31, 3350891.23; 454089.94, 3350898.60; 454036.17,
3351245.28; 454177.05, 3351226.82; 454185.36, 3350887.80; 454037.38, 3350881.49; 454045.80,
3351216.44; 454205.74, 3351223.28; 454218.29, 3350883.80; 454044.59, 3350890.12; 454036.12,
3351220.89; 454229.12, 3351228.47; 454257.45, 3350889.91; 454036.17, 3350887.80; 455261.41,
3351231.92; 454269.47, 3351229.44; 454276.90, 3351132.76; 455266.83, 3351127.60; 455275.22,
3351225.96; 454279.11, 3351212.35; 454273.94, 3351130.97; 455267.66, 3351137.14; 455261.41,

3351132.76; 455206.47, 3351126.16; 455206.62, 3351119.82; 455215.17, 3351116.85; 455217.16, 3351122.19; 455211.77, 3351126.28; 455206.47, 3351126.16; 455354.16, 3351152.95; 455359.63, 3351145.68; 455367.97, 3351151.16; 455360.41, 3351157.33; 455354.16, 3351152.95; 453996.99, 3350886.86; 453998.28, 3350877.38; 454008.84, 3350878.69; 454005.41, 3350889.18; 453996.99, 3350886.86; 454871.49, 3351419.62; 454871.23, 3351430.31; 454866.49, 3351437.83; 454884.66, 3351445.59; 454891.91, 3351449.43; 454906.50, 3351453.44; 454924.84, 3351453.88; 454939.60, 3351450.57; 454959.51, 3351443.92; 454978.23, 3351441.60; 454985.01, 3351424.32; 454974.36, 3351420.89; 454980.23, 3351399.31; 454980.01, 3351384.16; 454998.49, 3351389.18; 455013.87, 3351380.62; 455030.67, 3351375.86; 455041.91, 3351371.38; 455040.94, 3351385.97; 455028.71, 3351409.99; 455015.52, 3351429.75; 455003.62, 3351440.04; 455009.77, 3351448.64; 455031.95, 3351451.29; 455026.99, 3351437.43; 455036.80, 3351418.42; 455052.70, 3351418.01; 455050.39, 3351433.76; 455084.74, 3351458.89; 455103.91, 3351455.12; 455114.32, 3351462.77; 455158.84, 3351465.34; 455173.59, 3351465.25; 455199.83, 3351467.79; 455236.04, 3351467.80; 455243.51, 3351463.97; 455258.60, 3351463.77; 455273.98, 3351476.11; 455293.04, 3351485.60; 455297.90, 3351465.10; 455306.20, 3351457.85; 455313.44, 3351465.43; 455310.96, 3351480.16; 455321.35, 3351488.87; 455333.40, 3351472.25; 455347.56, 3351481.75; 455363.81, 3351485.66; 455371.95, 3351499.59; 455374.84, 3351511.29; 455387.35, 3351520.05; 455381.77, 3351531.54; 455383.56, 3351545.32; 455404.70, 3351550.90; 455428.85, 3351561.17; 455466.42, 3351561.49; 455495.81, 3351562.20; 455522.36, 3351564.82; 455557.30, 3351560.53; 455569.73, 3351572.45; 455582.60, 3351587.66; 455658.10, 3351603.74; 455665.53, 3351608.67; 455688.10, 3351618.65; 455720.85, 3351630.42; 455742.69, 3351638.26; 455771.95, 3351642.63; 455793.33, 3351647.01; 455819.65, 3351643.77; 455863.85, 3351637.50; 455887.99, 3351626.69; 455912.77, 3351620.54; 455970.60, 3351611.22; 456003.79, 3351618.88; 456021.77, 3351616.63; 456037.84, 3351623.93; 456051.55, 3351612.05; 456081.88, 3351628.64; 456112.16, 3351639.19; 456131.26, 3351645.67; 456148.88, 3351661.95; 456164.07, 3351670.33; 456178.33, 3351671.11; 456188.89, 3351672.42; 456185.02, 3351649.65; 456188.42, 3351648.10; 456198.90, 3351652.58; 456209.29, 3351648.25; 456220.35, 3351650.90; 456229.21, 3351663.48; 456248.37, 3351658.70; 456258.91, 3351649.84; 456290.20, 3351653.76; 456294.75, 3351676.01; 456313.24, 3351670.56; 456317.05, 3351660.74; 456316.66, 3351644.09; 456317.97, 3351622.71; 456316.08, 3351608.05; 456303.01, 3351596.94; 456301.10, 3351580.69; 456291.11, 3351578.15; 456287.70, 3351567.08; 456295.39, 3351552.62; 456308.39, 3351549.50; 456313.71, 3351548.57; 456329.65, 3351546.84; 456343.53, 3351535.46; 456358.64, 3351517.51; 456374.60, 3351527.83; 456380.04, 3351543.66; 456370.71, 3351557.34; 456357.63, 3351572.88; 456343.61, 3351583.11; 456345.16, 3351606.40; 456341.53, 3351625.34; 456345.28, 3351645.51; 456358.87, 3351660.35; 456358.70, 3351667.67; 456384.38, 3351668.28; 456424.33, 3351669.24; 456426.04, 3351448.96; 456375.17, 3351441.00; 456269.04, 3351427.47; 456027.69, 3351388.73; 455710.94, 3351340.12; 455524.33, 3351301.83; 455128.77, 3351217.05; 454948.99, 3351174.89; 454904.66, 3351164.38; 454896.40, 3351199.07; 454891.99, 3351206.36; 454884.50, 3351209.35; 454868.67, 3351206.86; 454862.99, 3351222.58; 454819.83, 3351210.97; 454820.30, 3351367.66; 454817.20, 3351408.57; 454826.14, 3351416.45; 454856.73, 3351425.89; 454871.49, 3351419.62

(iii) Note: Map 2, Units 1, 2, and 3 of Perdido Key beach mouse, follows:

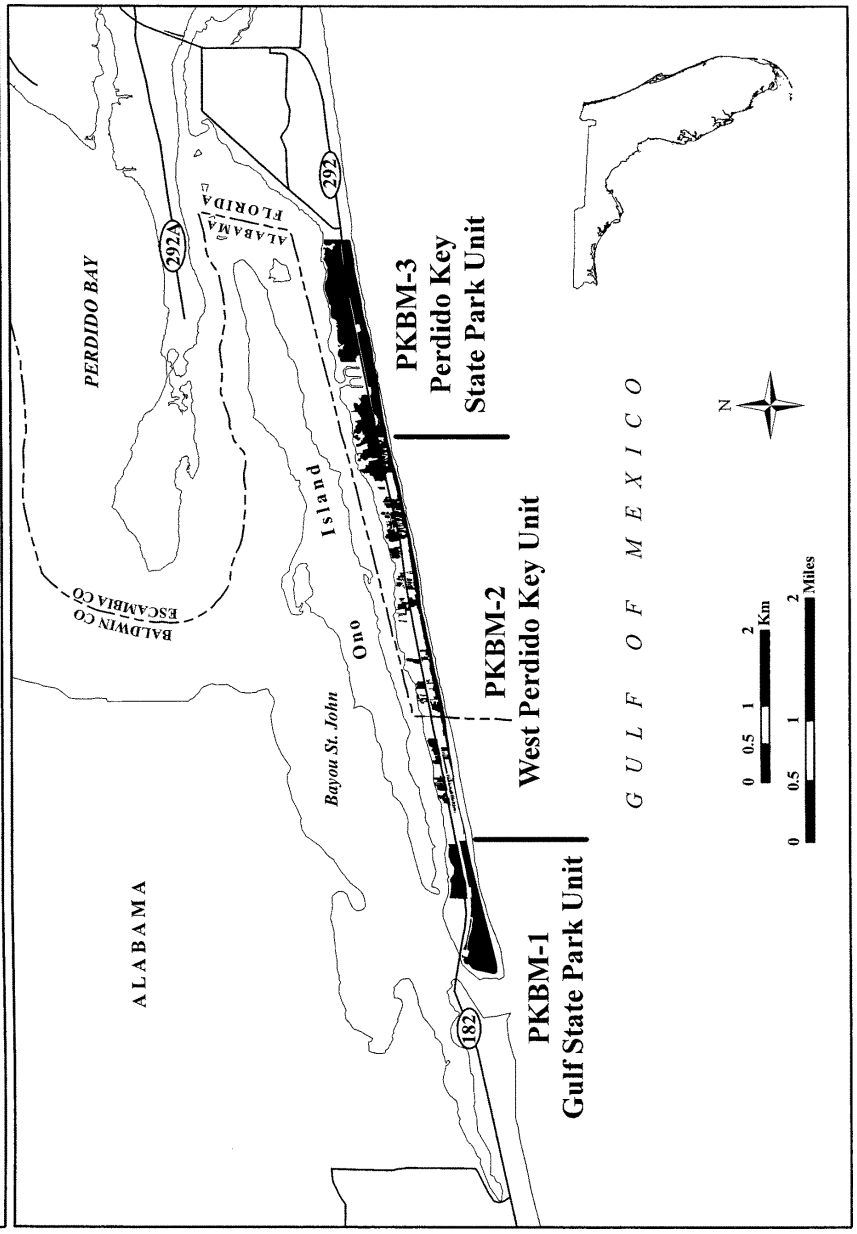

Map 2. Critical Habitat Units (Gulf State Park, West Perdido Key, and Perdido Key State Park Units) for the Perdido Key Beach Mouse, Baldwin Co., Alabama and Escambia Co., Florida

(9) PKBM—Unit 4: Gulf Beach Unit, Escambia County, Florida.

(i) *General Description:* This unit includes essential features of beach mouse habitat between Gulf Islands National Seashore and Perdido Key State Park from approximately 4 mi (3.2 km) east of the Alabama-Florida State line to 6 mi (9.6 km) east of the State line and areas from the MHWL north to the seaward extent of human development or maritime forest.

(ii) *Coordinates:* From USGS 1:24,000 quadrangle map Perdido Bay, Florida, land bounded by the following UTM 16 NAD 83 coordinates (E, N): 457418.45, 3351766.05; 456424.33, 3351669.24; 456454.09, 3351669.95; 456460.85, 3351674.93; 456491.64, 3351678.43; 456523.29, 3351684.34; 456532.43, 3351694.62; 456550.37, 3351698.07; 456566.16, 3351685.76; 456578.84, 3351687.26; 456601.78, 3351691.77; 456612.31, 3351687.85; 456622.42, 3351676.01; 456635.18, 3351673.94; 456644.26, 3351676.53; 456637.88, 3351682.12; 456636.62, 3351690.54; 456647.33, 3351685.52; 456648.56, 3351695.66; 456653.70, 3351696.98; 456671.96, 3351681.16; 456634.44, 3351637.87; 456593.26, 3351588.26; 456571.55, 3351609.94; 456551.71, 3351597.83; 456536.99, 3351593.25; 456516.87, 3351592.77; 456495.54, 3351598.60; 456490.42, 3351591.08; 456473.22, 3351601.24; 456469.17, 3351593.74; 456464.83, 3351597.87; 456459.69, 3351591.40; 456455.40, 3351593.41; 456439.82, 3351580.36; 456444.21, 3351574.12; 456438.99, 3351570.82; 456444.42, 3351565.67; 456432.95, 3351557.99; 456440.54, 3351550.78; 456451.40, 3351547.34; 456442.96, 3351538.15; 456459.10, 3351527.97; 456472.74, 3351533.58; 456496.11, 3351530.97; 456563.03, 3351479.72; 456565.81, 3351469.33; 456524.65, 3351462.80; 456454.15, 3351450.94; 456426.04, 3351448.96; 456424.33, 3351669.24; 456424.48, 3351321.01; 456430.02, 3351338.59; 456430.63, 3351362.78; 456564.50, 3351385.46; 456586.64, 3351390.22; 456587.35, 3351393.63; 456614.78, 3351398.52; 456620.28, 3351390.19; 456648.03, 3351392.74; 456700.47, 3351403.74; 456698.05, 3351416.37; 456719.20, 3351417.93; 456731.86, 3351420.35; 456735.26, 3351410.91; 456769.12, 3351412.78; 456764.43, 3351431.70; 456792.99, 3351433.44; 456800.36, 3351435.73; 456803.68, 3351429.47; 456817.40, 3351431.91; 456821.51, 3351437.29; 456819.91, 3351459.45; 456816.56, 3351466.77; 456807.81, 3351478.19; 456802.34, 3351485.45; 456822.35, 3351490.16; 456824.95, 3351470.14; 456825.56, 3351444.79; 456829.07, 3351431.13; 456847.12, 3351429.45; 456871.67, 3351432.98; 456926.58, 3351440.64; 456935.89, 3351438.97; 456993.19, 3351446.46; 457036.45, 3351453.84; 457029.58, 3351519.21; 457058.09, 3351523.07; 457062.16, 3351486.17; 457070.75, 3351481.09; 457071.02, 3351459.12; 457090.30, 3351461.47; 457117.56, 3351462.35; 457118.42, 3351470.83; 457156.38, 3351478.08; 457159.02, 3351467.35; 457184.62, 3351466.08; 457211.91, 3351471.07; 457248.66, 3351473.95; 457246.95, 3351489.05; 457264.52, 3351491.54; 457266.87, 3351480.21; 457284.42, 3351483.74; 457291.68, 3351483.91; 457294.59, 3351492.26; 457302.89, 3351492.46; 457305.08, 3351487.34; 457316.46, 3351488.64; 457313.72, 3351499.82; 457314.58, 3351508.30; 457335.68, 3351511.97; 457334.42, 3351520.40; 457340.82, 3351518.44; 457358.23, 3351520.69; 457357.79, 3351495.84; 457374.33, 3351498.31; 457365.85, 3351534.89; 457357.33, 3351536.80; 457356.06, 3351556.63; 457352.57, 3351569.23; 457366.02, 3351571.89; 457374.68, 3351520.31; 457378.89, 3351521.46; 457371.32, 3351572.02; 457390.27, 3351576.70; 457392.90, 3351555.62; 457384.51, 3351552.25; 457386.00, 3351534.32; 457427.14, 3351541.65; 457419.82, 3351581.64; 457503.24, 3351593.15; 457502.54, 3351578.33; 457493.19, 3351570.71; 457489.28, 3351556.88; 457496.90, 3351548.60; 457490.70, 3351542.11; 457494.15, 3351530.57; 457516.29, 3351535.33; 457522.54, 3351539.70; 457550.02, 3351542.48; 457561.82, 3351536.42; 457569.00, 3351546.10; 457585.95, 3351546.51; 457608.18, 3351547.04; 457616.73, 3351544.07; 457628.28, 3351548.58; 457709.53, 3351562.15; 457727.48, 3351564.70; 457727.15, 3351578.43; 457725.96, 3351583.69; 457755.51, 3351588.62; 457753.46, 3351629.80; 457764.00, 3351632.16; 457766.35, 3351578.31; 457755.81, 3351575.95; 457758.24, 3351563.32; 457770.94, 3351563.62; 457769.22, 3351591.06; 457783.04, 3351589.28; 457786.39, 3351581.96; 457793.86, 3351580.03; 457799.23, 3351576.99; 457802.28, 3351582.34; 457810.33, 3351577.46; 457814.88, 3351586.87; 457823.48, 3351581.79; 457830.71, 3351589.37; 457845.54, 3351589.72; 457848.64, 3351592.97; 457860.21, 3351596.42; 457863.51, 3351591.21; 457872.99, 3351593.55; 457870.52, 3351608.29; 457869.13, 3351622.00; 457865.32, 3351648.33; 457872.70, 3351649.57; 457874.60, 3351614.73; 457878.39, 3351589.45; 457895.26, 3351593.03; 457911.06, 3351596.58; 457907.40, 3351616.57; 457903.44, 3351649.24; 457909.69, 3351653.62; 457963.51, 3351662.31; 457967.26, 3351616.41; 457969.22, 3351601.14; 458060.19, 3351607.55; 458063.47, 3351597.71; 458097.45, 3351599.99; 458086.80, 3351646.24; 458133.51, 3351653.48; 458139.17, 3351627.41; 458146.71, 3351622.31; 458155.10, 3351625.68; 458187.98, 3351624.35; 458210.11, 3351629.11; 458212.93, 3351643.98; 458210.46, 3351658.72; 458241.12, 3351661.56; 458247.49, 3351660.66; 458260.18, 3351662.02; 458273.89, 3351664.46; 458303.41, 3351670.46; 458301.06, 3351646.92; 458325.37, 3351649.62; 458340.85, 3351655.50; 458353.41, 3351662.14; 458367.17, 3351662.47; 458376.80, 3351658.47; 458389.46, 3351660.89; 458391.78, 3351652.49; 458403.35, 3351655.94; 458406.35, 3351663.41; 458434.76, 3351671.49; 458437.74, 3351680.02; 458479.08, 3351678.89; 458516.02, 3351685.06; 458529.55, 3351694.90; 458538.02, 3351695.11; 458546.60, 3351691.08; 458576.44, 3351694.74; 458581.31, 3351701.43; 458589.58, 3351710.08; 458637.43, 3351709.74; 458676.63, 3351711.18; 458739.60, 3351712.15; 458741.86, 3351730.19; 458756.78, 3351731.19; 458774.55, 3351725.40; 458787.91, 3351730.90; 458801.31, 3351734.33; 458804.24, 3351741.64; 458811.62, 3351745.25; 458821.07, 3351748.65; 458835.16, 3351749.33; 458843.17, 3351754.73; 458850.74, 3351762.39; 458853.87, 3351772.42; 458862.55, 3351776.16; 458874.82, 3351776.89; 458884.32, 3351778.31; 458896.58, 3351780.58; 458902.29, 3351774.38; 458911.71, 3351779.36; 458911.75, 3351794.03; 458909.02, 3351808.63; 458907.68, 3351817.66; 458910.73, 3351823.02; 458921.35, 3351824.38; 458928.70, 3351824.51; 458931.50, 3351815.51; 458934.42, 3351763.34; 458954.48, 3351765.94; 458958.85, 3351760.76; 458989.40, 3351767.83; 459010.48, 3351772.56; 459015.02, 3351759.99; 459080.48, 3351773.10; 459120.76, 3351780.28; 459145.81, 3351784.26; 459188.94, 3351792.26;

459218.91, 3351797.12; 459236.51, 3351798.58; 457653.32, 3351960.86; 457675.77, 3351952.68;
459235.30, 3351805.79; 459244.63, 3351806.02; 457691.95, 3351957.03; 457704.42, 3351950.99;
459245.24, 3351823.63; 459268.75, 3351826.32; 457729.54, 3351947.23; 457742.88, 3351937.64;
459293.03, 3351832.50; 459313.02, 3351835.84; 457756.86, 3351934.41; 457770.55, 3351942.85;
459337.20, 3351839.28; 459331.34, 3351866.93; 457784.73, 3351931.90; 457793.32, 3351938.45;
459352.08, 3351871.97; 459360.89, 3351846.06; 457798.29, 3351946.50; 457816.18, 3351939.72;
459379.43, 3351851.68; 459373.67, 3351875.35; 457831.16, 3351933.73; 457836.20, 3351944.42;
459398.83, 3351880.17; 459402.12, 3351857.40; 457847.96, 3351946.10; 457860.03, 3351940.05;
459421.77, 3351859.94; 459427.96, 3351861.13; 457875.85, 3351942.81; 457883.56, 3351936.25;
459445.51, 3351864.65; 459441.85, 3351887.33; 457898.14, 3351938.36; 457910.91, 3351932.37;
459466.59, 3351894.14; 459470.25, 3351871.45; 457927.28, 3351934.02; 457937.42, 3351932.38;
459491.87, 3351878.18; 459494.07, 3351873.06; 457951.32, 3351931.45; 457965.86, 3351930.54;
459514.71, 3351877.69; 459511.99, 3351861.07; 457978.43, 3351932.73; 457985.49, 3351927.86;
459522.41, 3351859.25; 459537.96, 3351859.62; 457997.42, 3351930.67; 458014.36, 3351934.85;
459545.22, 3351859.80; 459572.33, 3351854.24; 458029.83, 3351944.00; 458239.05, 3351933.99;
459589.44, 3351851.93; 459605.58, 3351851.93; 458242.51, 3351790.33; 458263.59, 3351795.06;
459622.15, 3351853.36; 459635.52, 3351857.82; 458267.45, 3351766.61; 458254.77, 3351765.25;
459645.87, 3351859.10; 459651.96, 3351864.43; 458259.54, 3351743.17; 458264.91, 3351740.13;
459657.25, 3351880.07; 459658.58, 3351848.02; 458269.56, 3351723.33; 458128.10, 3351701.97;
459574.09, 3351824.26; 459385.17, 3351785.58; 458129.91, 3351714.69; 458129.71, 3351723.15;
459270.46, 3351767.31; 459167.89, 3351749.83; 458126.33, 3351731.52; 458121.03, 3351731.39;
459032.84, 3351726.42; 458956.05, 3351714.64; 458116.59, 3351739.74; 458115.41, 3351745.00;
458903.74, 3351702.63; 458835.68, 3351685.47; 458117.37, 3351751.39; 458117.22, 3351757.73;
458781.01, 3351679.79; 458679.09, 3351666.62; 458107.65, 3351762.21; 458095.18, 3351762.94;
458544.51, 3351645.58; 458415.74, 3351625.58; 458075.53, 3351762.24; 458064.97, 3351760.93;
458289.18, 3351601.41; 458088.68, 3351568.07; 458063.00, 3351754.54; 458055.64, 3351752.25;
457983.13, 3351551.80; 457839.55, 3351530.39; 458038.85, 3351745.51; 458037.56, 3351754.99;
457720.33, 3351509.56; 457584.17, 3351488.33; 458040.57, 3351772.80; 458051.11, 3351775.17;
457400.43, 3351462.79; 457164.03, 3351424.36; 458050.96, 3351781.51; 458040.34, 3351782.31;
457037.43, 3351402.30; 456936.11, 3351386.13; 458040.06, 3351793.93; 458034.43, 3351823.08;
456862.21, 3351374.85; 456750.30, 3351358.43; 458026.43, 3351821.31; 458000.03, 3351822.42;
456606.63, 3351341.24; 456424.48, 3351321.01; 458000.51, 3351828.73; 458021.51, 3351847.49;
456567.34, 3351537.94; 456569.21, 3351542.74; 458018.93, 3351849.95; 457997.25, 3351833.06;
456569.90, 3351547.12; 456572.61, 3351549.96; 457983.94, 3351835.26; 457980.63, 3351841.48;
456620.68, 3351604.45; 456671.15, 3351662.58; 457968.03, 3351840.55; 457967.64, 3351830.46;
456680.02, 3351659.95; 456681.47, 3351665.53; 457953.15, 3351829.48; 457953.00, 3351809.33;
456689.38, 3351666.91; 456696.94, 3351666.70; 457944.96, 3351802.84; 457929.08, 3351806.87;
456704.21, 3351661.72; 456709.69, 3351665.02; 457914.74, 3351806.78; 457849.67, 3351813.90;
456715.11, 3351671.10; 456737.47, 3351683.13; 457836.04, 3351808.29; 457838.81, 3351780.88;
456736.02, 3351693.79; 456726.44, 3351700.09; 457838.29, 3351758.67; 457836.60, 3351725.78;
456724.07, 3351711.35; 456735.32, 3351706.07; 457844.56, 3351659.38; 457813.95, 3351654.42;
456740.43, 3351714.96; 456739.22, 3351722.17; 457807.99, 3351681.76; 457805.60, 3351693.33;
456744.31, 3351726.44; 456743.15, 3351731.58; 457796.04, 3351694.16; 457798.99, 3351703.74;
456732.78, 3351731.33; 456737.79, 3351738.70; 457796.64, 3351713.20; 457780.78, 3351711.76;
456750.30, 3351735.89; 456754.15, 3351748.41; 457779.15, 3351691.64; 457782.71, 3351675.87;
456772.82, 3351754.06; 456784.31, 3351760.67; 457787.58, 3351649.56; 457696.16, 3351638.68;
456799.27, 3351770.19; 456792.35, 3351785.63; 457687.30, 3351704.09; 457655.01, 3351699.24;
456775.66, 3351788.32; 456801.19, 3351816.68; 457661.93, 3351631.75; 457602.81, 3351622.94;
456835.61, 3351855.95; 456879.65, 3351907.74; 457592.79, 3351687.17; 457513.60, 3351675.76;
456882.22, 3351901.55; 456899.30, 3351900.29; 457512.90, 3351660.95; 457476.02, 3351652.67;
456910.25, 3351891.04; 456923.48, 3351895.22; 457475.68, 3351633.03; 457481.49, 3351627.28;
456920.88, 3351915.24; 456926.37, 3351920.20; 457484.69, 3351605.11; 457384.89, 3351592.01;
456939.85, 3351920.52; 456950.24, 3351925.63; 457387.79, 3351603.58; 457382.07, 3351610.18;
456969.26, 3351932.09; 456991.95, 3351911.66; 457373.34, 3351609.57; 457367.91, 3351604.29;
457010.15, 3351903.64; 457031.15, 3351911.54; 457370.05, 3351597.60; 457375.76, 3351591.79;
457040.91, 3351902.26; 457047.30, 3351908.03; 457349.25, 3351587.20; 457286.76, 3351575.39;
457056.45, 3351903.65; 457068.67, 3351913.26; 457234.66, 3351568.45; 457231.91, 3351596.33;
457078.01, 3351907.32; 457136.99, 3351916.19; 457228.01, 3351629.35; 457226.08, 3351636.57;
457160.11, 3351924.15; 457208.74, 3351928.48; 457216.42, 3351635.73; 457203.02, 3351632.89;
457223.55, 3351929.13; 457254.30, 3351928.52; 457193.63, 3351614.04; 457180.74, 3351610.62;
457286.00, 3351930.26; 457302.42, 3351929.17; 457183.31, 3351589.99; 457198.81, 3351592.43;
457368.29, 3351934.61; 457422.58, 3351935.78; 457203.61, 3351565.63; 457160.31, 3351554.25;
457432.26, 3351929.61; 457449.05, 3351936.35; 457159.05, 3351563.53; 457119.80, 3351556.38;
457492.39, 3351940.56; 457522.11, 3351938.10; 457114.27, 3351570.74; 457111.72, 3351590.34;
457548.46, 3351944.02; 457576.65, 3351949.09; 457092.07, 3351587.80; 457082.71, 3351588.61;
457602.53, 3351945.84; 457609.72, 3351951.83; 457052.79, 3351581.68; 457053.19, 3351565.13;
457622.55, 3351946.85; 457643.68, 3351949.47; 457063.54, 3351566.42; 457067.22, 3351542.70;

456989.71, 3351530.49; 456978.83, 3351594.40; 457291.03, 3351792.89; 457292.13, 3351799.60;
456927.16, 3351585.92; 456933.74, 3351528.12; 457278.53, 3351802.26; 457273.99, 3351814.83;
456879.98, 3351520.62; 456872.46, 3351574.26; 457264.53, 3351811.43; 457256.06, 3351811.23;
456849.58, 3351576.82; 456828.87, 3351575.29; 457256.24, 3351803.84; 457269.37, 3351796.09;
456812.35, 3351571.78; 456779.25, 3351567.89; 457247.19, 3351783.54; 457239.65, 3351788.64;
456751.30, 3351565.15; 456715.12, 3351560.14; 457223.74, 3351789.32; 457216.43, 3351784.91;
456726.09, 3351492.10; 456701.28, 3351488.40; 457211.34, 3351776.34; 457204.76, 3351785.69;
456689.39, 3351551.24; 456669.60, 3351554.91; 457196.26, 3351786.55; 457189.13, 3351774.75;
456657.20, 3351552.54; 456642.81, 3351547.02; 457204.08, 3351769.82; 457217.95, 3351765.92;
456622.15, 3351543.42; 456631.53, 3351479.23; 457222.36, 3351758.63; 457224.66, 3351751.29;
456578.06, 3351472.40; 456569.40, 3351518.17; 457199.98, 3351764.44; 457192.67, 3351760.03;
456567.50, 3351531.21; 456567.34, 3351537.94; 457179.83, 3351765.01; 457170.25, 3351766.90;
456750.73, 3351718.31; 456750.35, 3351709.20; 457180.56, 3351778.77; 457177.08, 3351791.37;
456757.50, 3351692.72; 456761.31, 3351682.91; 457171.91, 3351785.96; 457160.11, 3351792.02;
456770.19, 3351685.66; 456775.57, 3351677.51; 457142.19, 3351788.42; 457123.08, 3351790.08;
456790.51, 3351674.88; 456802.70, 3351663.29; 457108.35, 3351785.50; 457091.39, 3351786.15;
456818.67, 3351660.10; 456827.69, 3351667.37; 457072.30, 3351786.75; 457067.49, 3351796.11;
456832.70, 3351674.73; 456829.46, 3351679.83; 457053.59, 3351795.77; 457041.84, 3351788.75;
456813.93, 3351678.42; 456810.60, 3351687.66; 457029.00, 3351777.74; 457025.35, 3351773.53;
456812.50, 3351694.95; 456815.43, 3351702.27; 457066.77, 3351698.78; 457062.96, 3351690.78;
456804.97, 3351706.15; 456798.50, 3351716.35; 457066.12, 3351683.93; 457073.17, 3351682.12;
456807.60, 3351725.88; 456814.89, 3351725.02; 457081.08, 3351686.15; 457084.84, 3351696.25;
456830.51, 3351722.29; 456842.09, 3351715.32; 457088.74, 3351700.30; 457093.70, 3351702.39;
456854.66, 3351710.45; 456849.60, 3351705.15; 457098.55, 3351708.44; 457093.12, 3351714.31;
456858.08, 3351689.98; 456863.42, 3351699.22; 457083.56, 3351715.14; 457072.51, 3351709.80;
456871.60, 3351689.51; 456887.38, 3351694.25; 457066.58, 3351706.69; 457066.77, 3351698.78;
456887.23, 3351700.59; 456897.06, 3351704.79; 457186.40, 3351712.32; 457184.48, 3351703.82;
456909.63, 3351710.64; 456917.29, 3351706.06; 457185.80, 3351693.28; 457192.25, 3351689.21;
456922.98, 3351700.65; 456929.11, 3351693.66; 457204.83, 3351694.79; 457215.24, 3351702.44;
456942.06, 3351700.32; 456958.19, 3351707.04; 457219.38, 3351706.77; 457218.16, 3351713.08;
456998.17, 3351713.15; 457019.55, 3351716.44; 457210.63, 3351718.18; 457202.08, 3351721.15;
457011.86, 3351730.78; 457009.53, 3351741.07; 457193.63, 3351719.89; 457193.76, 3351714.61;
457015.20, 3351755.81; 457015.23, 3351762.94; 457186.40, 3351712.32; 457724.53, 3351847.82;
457005.70, 3351770.99; 457003.35, 3351782.32; 457722.64, 3351838.27; 457728.19, 3351827.83;
456998.81, 3351793.67; 456982.29, 3351795.27; 457743.49, 3351834.39; 457761.49, 3351834.82;
456976.37, 3351782.71; 456957.72, 3351775.40; 457770.53, 3351844.78; 457781.14, 3351843.97;
456957.51, 3351783.85; 456949.04, 3351783.64; 457792.33, 3351848.39; 457813.45, 3351851.01;
456946.07, 3351775.12; 456940.49, 3351774.04; 457817.84, 3351844.77; 457803.19, 3351837.03;
456926.23, 3351772.11; 456912.86, 3351766.24; 457789.18, 3351837.21; 457784.18, 3351834.46;
456903.25, 3351760.26; 456891.75, 3351764.12; 457793.57, 3351830.51; 457806.60, 3351827.59;
456884.20, 3351768.72; 456873.96, 3351764.91; 457823.59, 3351825.89; 457834.99, 3351836.73;
456858.79, 3351767.72; 456846.32, 3351757.51; 457843.30, 3351843.27; 457836.90, 3351845.23;
456821.16, 3351763.25; 456815.80, 3351754.80; 457832.66, 3351845.13; 457836.75, 3351851.57;
456804.99, 3351758.11; 456792.61, 3351745.19; 457849.48, 3351850.82; 457855.58, 3351861.53;
456781.13, 3351748.02; 456770.10, 3351746.80; 457853.03, 3351879.44; 457850.38, 3351895.03;
456765.68, 3351743.51; 456764.74, 3351739.35; 457846.85, 3351898.17; 457833.05, 3351898.90;
456757.64, 3351732.97; 456750.73, 3351718.31; 457828.90, 3351895.63; 457821.44, 3351892.75;
457025.35, 3351773.53; 457022.49, 3351763.11; 457816.62, 3351894.62; 457812.23, 3351901.72;
457022.71, 3351753.80; 457028.48, 3351741.23; 457807.94, 3351903.73; 457800.43, 3351890.66;
457036.59, 3351729.87; 457053.45, 3351733.45; 457793.20, 3351893.66; 457786.09, 3351887.35;
457058.67, 3351736.74; 457058.39, 3351748.36; 457778.12, 3351892.30; 457770.56, 3351893.51;
457064.69, 3351750.63; 457065.91, 3351744.31; 457761.61, 3351892.05; 457760.70, 3351885.69;
457075.49, 3351742.43; 457077.43, 3351749.87; 457754.53, 3351878.14; 457743.21, 3351864.13;
457084.99, 3351743.71; 457090.29, 3351743.84; 457734.81, 3351860.75; 457724.53, 3351847.82;
457091.17, 3351751.26; 457100.77, 3351748.32; 457941.53, 3351871.07; 457936.47, 3351861.44;
457109.29, 3351746.41; 457110.20, 3351752.77; 457939.85, 3351853.06; 457948.32, 3351853.26;
457117.71, 3351748.73; 457116.71, 3351746.59; 457954.54, 3351858.70; 457965.26, 3351853.67;
457128.40, 3351744.75; 457132.46, 3351752.25; 457969.65, 3351847.43; 457981.29, 3351847.71;
457139.02, 3351743.95; 457137.03, 3351738.62; 457987.67, 3351846.81; 457987.47, 3351855.26;
457146.63, 3351735.68; 457157.27, 3351733.82; 457987.29, 3351862.65; 457984.94, 3351872.11;
457163.48, 3351740.31; 457177.11, 3351745.92; 457983.71, 3351879.48; 457979.27, 3351887.83;
457200.20, 3351737.81; 457216.70, 3351729.96; 457972.81, 3351891.90; 457967.60, 3351888.61;
457227.49, 3351721.76; 457238.28, 3351713.56; 457970.87, 3351884.46; 457967.88, 3351876.99;
457244.61, 3351714.77; 457247.43, 3351729.64; 457963.59, 3351879.00; 457963.36, 3351888.50;
457259.35, 3351744.57; 457272.94, 3351752.30; 457959.12, 3351888.40; 457957.13, 3351883.07;
457282.32, 3351758.86; 457286.27, 3351770.58; 457958.40, 3351874.64; 457961.73, 3351868.38;
457280.17, 3351777.99; 457283.82, 3351784.27; 457959.68, 3351865.16; 457950.13, 3351865.99;

457941.53, 3351871.07; 458438.95, 3351948.30; 459105.10, 3352298.00; 459110.42, 3352297.07;
458477.07, 3351949.21; 458477.25, 3351941.82; 459121.99, 3352300.52; 459129.43, 3352299.64;
458466.13, 3351919.35; 458537.67, 3351929.75; 459132.74, 3352294.43; 459144.46, 3352291.54;
458533.96, 3351819.73; 458490.00, 3351797.54; 459155.05, 3352291.80; 459163.49, 3352293.06;
458444.87, 3351779.55; 458442.47, 3351890.25; 459166.82, 3352199.06; 459167.15, 3352185.33;
458438.95, 3351948.30; 458928.83, 3352050.66; 459179.91, 3352183.52; 459194.73, 3352183.88;
458933.02, 3352052.88; 458937.36, 3352048.76; 459209.66, 3352180.01; 459223.42, 3352180.34;
458941.57, 3352049.91; 458947.01, 3352043.70; 459237.09, 3352184.89; 459255.01, 3352188.49;
458953.37, 3352043.85; 458959.85, 3352038.72; 459266.74, 3352185.60; 459280.55, 3352183.82;
458965.09, 3352040.96; 458965.04, 3352043.08; 459291.89, 3352196.78; 459548.55, 3352186.02;
458964.94, 3352047.30; 458969.07, 3352051.63; 459549.82, 3352220.93; 459630.30, 3352222.86;
458977.59, 3352049.72; 458983.92, 3352050.93; 459651.00, 3352185.21; 459649.57, 3352006.10;
458988.16, 3352051.03; 458993.45, 3352051.16; 459637.64, 3352006.35; 459626.47, 3352019.28;
458996.53, 3352055.46; 458999.78, 3352052.37; 459619.86, 3352029.70; 459617.49, 3352040.21;
459006.13, 3352052.52; 459013.52, 3352053.75; 459630.95, 3352053.22; 459630.59, 3352068.00;
459020.96, 3352052.87; 459021.06, 3352048.65; 459630.18, 3352084.91; 459621.51, 3352093.15;
459025.40, 3352044.52; 459031.70, 3352046.79; 459612.84, 3352101.40; 459611.50, 3352113.00;
459030.43, 3352055.21; 459034.67, 3352055.32; 459619.71, 3352123.76; 459622.38, 3352144.97;
459040.97, 3352057.58; 459040.82, 3352063.92; 459613.65, 3352155.33; 459622.80, 3352171.40;
459032.22, 3352069.00; 459023.65, 3352073.02; 459623.48, 3352187.27; 459625.56, 3352199.49;
459017.32, 3352071.81; 459010.94, 3352072.72; 459615.83, 3352207.91; 459558.63, 3352207.40;
459006.60, 3352076.84; 459003.35, 3352079.93; 459557.30, 3352174.60; 459486.30, 3352175.01;
458996.97, 3352080.84; 458989.54, 3352081.72; 459487.23, 3352180.32; 459374.79, 3352186.08;
458983.26, 3352078.39; 458975.74, 3352082.44; 459295.35, 3352185.23; 459290.23, 3352177.71;
458971.56, 3352080.23; 458965.31, 3352075.85; 459287.34, 3352166.02; 459295.83, 3352165.16;
458968.51, 3352074.87; 458970.73, 3352070.70; 459295.08, 3352152.46; 459279.22, 3352151.02;
458962.26, 3352070.49; 458959.06, 3352071.47; 459279.50, 3352139.40; 459259.36, 3352139.98;
458954.80, 3352072.43; 458947.38, 3352072.25; 459259.46, 3352135.75; 459258.13, 3352102.95;
458944.28, 3352069.00; 458936.80, 3352072.00; 459238.04, 3352101.41; 459224.38, 3352096.86;
458932.53, 3352072.95; 458931.17, 3352085.60; 459186.21, 3352098.06; 459153.30, 3352100.44;
458938.48, 3352090.01; 458944.88, 3352088.04; 459150.28, 3352094.03; 459149.65, 3352076.04;
458952.35, 3352086.11; 458959.73, 3352087.34; 459144.49, 3352070.63; 459133.82, 3352073.55;
458961.73, 3352092.68; 458963.74, 3352096.95; 459124.27, 3352074.38; 459115.97, 3352066.78;
458966.92, 3352097.03; 458973.40, 3352091.90; 459105.28, 3352070.75; 459099.03, 3352066.37;
458978.72, 3352090.97; 458983.99, 3352092.15; 459100.27, 3352059.00; 459103.47, 3352058.02;
458991.50, 3352088.10; 458994.65, 3352089.24; 459103.55, 3352054.85; 459107.89, 3352050.73;
459000.90, 3352093.62; 459010.46, 3352092.79; 459100.50, 3352049.49; 459103.80, 3352044.29;
459019.96, 3352094.07; 459021.12, 3352089.87; 459091.07, 3352045.04; 459092.77, 3352018.66;
459021.20, 3352086.70; 459027.45, 3352091.08; 459091.83, 3352013.35; 459071.72, 3352012.87;
459034.91, 3352089.15; 459040.31, 3352085.05; 459052.66, 3352012.41; 459053.64, 3352015.60;
459049.97, 3352079.99; 459056.30, 3352081.20; 459036.67, 3352016.25; 459027.12, 3352017.08;
459062.52, 3352086.64; 459068.77, 3352091.01; 459006.90, 3352020.83; 459003.77, 3352018.64;
459075.36, 3352081.66; 459083.83, 3352081.86; 458997.37, 3352020.60; 458989.95, 3352020.42;
459094.47, 3352080.00; 459107.12, 3352082.42; 458985.77, 3352018.21; 458983.73, 3352014.99;
459112.44, 3352081.49; 459126.16, 3352083.93; 458981.61, 3352014.94; 458979.36, 3352020.17;
459129.28, 3352086.12; 459130.19, 3352092.49; 458964.54, 3352019.81; 458963.33, 3352026.12;
459137.52, 3352095.83; 459143.77, 3352100.21; 458960.20, 3352023.93; 458959.25, 3352019.68;
459145.71, 3352107.66; 459157.39, 3352106.88; 458952.84, 3352021.64; 458945.25, 3352028.86;
459168.00, 3352106.08; 459173.22, 3352109.37; 458933.32, 3352040.20; 458928.83, 3352050.66
459179.65, 3352106.36; 459192.36, 3352106.66;
459208.29, 3352104.93; 459225.15, 3352108.50;
459239.90, 3352112.03; 459241.87, 3352118.42;
459244.97, 3352121.66; 459255.28, 3352133.54;
459250.89, 3352139.77; 459247.53, 3352147.09;
459233.74, 3352147.82; 459210.40, 3352149.37;
459148.88, 3352152.13; 459134.06, 3352151.77;
459123.42, 3352153.63; 459111.74, 3352154.41;
459103.20, 3352157.37; 459095.76, 3352158.25;
459087.26, 3352159.11; 459073.42, 3352161.94;
459063.84, 3352163.83; 459062.60, 3352171.20;
459069.73, 3352183.00; 459067.49, 3352188.23;
459058.94, 3352191.19; 459057.45, 3352209.13;
459062.52, 3352218.76; 459062.29, 3352228.27;
459055.81, 3352233.40; 459053.13, 3352256.59;
459074.25, 3352259.21; 459084.82, 3352260.52;
459084.03, 3352293.27; 459082.79, 3352300.64;
459089.14, 3352300.79; 459096.58, 3352299.91;

(10) PKBM—Unit 5: Gulf Islands National Seashore, Escambia County, Florida.

(i) *General Description:* This unit encompasses essential features of beach mouse habitat within the boundary of Gulf Islands National Seashore–Perdido Key Area (also referred to as Johnson Beach) from approximately 6 mi (9.6 km) east of the Alabama-Florida State line to the eastern tip of Perdido Key at Pensacola Bay and the area from the MHWL north to the seaward extent of the maritime forest.

(ii) *Coordinates:* From USGS 1:24,000 quadrangle map Perdido Bay, and Fort Barrancas, Florida, land bounded by the following UTM 16 NAD 83 coordinates (E, N): 464806.54, 3353248.09; 460167.32, 3352161.40; 460112.98, 3352141.46; 460076.54, 3352115.69;

460062.15, 3352097.38; 460032.76, 3352041.24; 465410.11, 3353483.66; 465424.43, 3353499.46;
460015.51, 3352024.29; 459999.54, 3352012.96; 465432.40, 3353517.01; 465421.97, 3353554.02;
459981.75, 3352007.62; 459961.62, 3352003.59; 465446.44, 3353560.55; 465460.12, 3353553.75;
459912.92, 3352002.90; 459885.33, 3352003.88; 465473.41, 3353546.14; 465472.56, 3353531.85;
459852.28, 3352012.60; 459823.72, 3352011.33; 465491.26, 3353530.71; 465488.14, 3353544.91;
459799.52, 3352004.41; 459708.84, 3352005.84; 465502.26, 3353552.38; 465526.05, 3353554.54;
459649.57, 3352006.10; 459651.00, 3352185.21; 465528.75, 3353541.35; 465539.57, 3353532.10;
459662.18, 3352177.93; 459676.32, 3352192.77; 465549.66, 3353530.93; 465562.07, 3353543.51;
459689.75, 3352206.83; 459690.56, 3352217.42; 465577.77, 3353553.20; 465591.54, 3353573.52;
459692.37, 3352230.15; 459701.27, 3352237.54; 465614.86, 3353573.02; 465627.17, 3353545.83;
459706.13, 3352230.01; 459707.87, 3352201.51; 465643.21, 3353539.88; 465664.99, 3353559.42;
459715.92, 3352173.67; 459726.90, 3352160.16; 465683.61, 3353577.84; 465708.18, 3353596.97;
459735.50, 3352155.08; 459753.65, 3352157.93; 465732.10, 3353610.22; 465732.23, 3353626.57;
459766.21, 3352155.82; 459768.17, 3352162.20; 465741.66, 3353631.03; 465751.75, 3353619.02;
459764.82, 3352169.52; 459771.02, 3352176.01; 465770.44, 3353618.28; 465776.68, 3353628.70;
459828.76, 3352173.60; 459847.49, 3352187.53; 465775.84, 3353641.40; 465782.27, 3353654.63;
459859.01, 3352171.16; 459890.74, 3352190.15; 465791.78, 3353639.40; 465791.73, 3353619.55;
459920.71, 3352199.20; 459961.02, 3352208.09; 465797.08, 3353617.56; 465812.32, 3353628.01;
459971.68, 3352244.02; 459986.72, 3352263.01; 465834.71, 3353638.55; 465850.03, 3353645.96;
459997.45, 3352279.12; 460011.09, 3352290.15; 465870.63, 3353642.58; 465891.18, 3353652.89;
460029.75, 3352290.60; 460041.81, 3352284.94; 465915.82, 3353652.29; 465926.83, 3353640.76;
460057.73, 3352267.49; 460066.23, 3352260.95; 465938.27, 3353649.49; 465952.32, 3353638.20;
460062.89, 3352234.71; 460077.34, 3352228.32; 465959.91, 3353630.99; 465971.40, 3353637.60;
460081.35, 3352243.48; 460099.25, 3352242.72; 465981.19, 3353627.27; 465991.98, 3353619.07;
460115.14, 3352209.80; 460127.02, 3352244.18; 466001.48, 3353620.36; 466013.65, 3353632.05;
460142.28, 3352237.41; 460142.29, 3352204.11; 466014.52, 3353645.55; 466008.11, 3353647.77;
460168.97, 3352186.72; 460167.32, 3352161.40; 466012.96, 3353660.57; 466023.78, 3353662.12;
464469.51, 3353268.58; 464465.93, 3353285.40; 466032.18, 3353654.30; 466049.93, 3353659.88;
464478.53, 3353289.94; 464496.58, 3353288.25; 466081.23, 3353663.75; 466073.30, 3353673.88;
464510.32, 3353289.64; 464517.47, 3353298.91; 466063.96, 3353670.91; 466058.29, 3353680.91;
464527.19, 3353293.22; 464538.68, 3353299.84; 466061.86, 3353692.27; 466079.49, 3353702.60;
464546.16, 3353303.93; 464551.08, 3353312.82; 466101.59, 3353708.68; 466113.75, 3353698.67;
464565.02, 3353310.56; 464583.88, 3353314.66; 466108.16, 3353677.88; 466115.68, 3353673.84;
464589.59, 3353306.59; 464608.58, 3353309.82; 466130.29, 3353682.64; 466142.19, 3353672.79;
464615.42, 3353324.93; 464620.04, 3353309.19; 466154.68, 3353681.81; 466168.50, 3353685.32;
464628.67, 3353300.39; 464636.93, 3353311.71; 466175.14, 3353690.23; 466187.37, 3353693.70;
464636.67, 3353322.27; 464655.48, 3353333.29; 466193.66, 3353696.62; 466206.88, 3353694.52;
464659.38, 3353347.13; 464669.74, 3353356.89; 466214.87, 3353690.00; 466229.18, 3353706.20;
464682.24, 3353365.65; 464695.60, 3353375.33; 466236.97, 3353696.47; 466248.32, 3353703.49;
464707.71, 3353364.14; 464724.85, 3353364.93; 466260.66, 3353685.95; 466272.51, 3353689.00;
464739.01, 3353370.82; 464756.44, 3353364.26; 466272.56, 3353703.28; 466262.24, 3353703.03;
464776.94, 3353348.89; 464801.65, 3353334.69; 466265.84, 3353718.18; 466285.27, 3353703.58;
464829.75, 3353355.45; 464822.89, 3353376.42; 466310.61, 3353706.96; 466322.11, 3353708.03;
464829.74, 3353397.97; 464852.31, 3353417.54; 466344.53, 3353717.39; 466365.55, 3353724.23;
464891.50, 3353430.92; 464926.62, 3353424.36; 466379.16, 3353730.90; 466388.19, 3353735.39;
464974.63, 3353410.72; 464999.13, 3353408.38; 466401.99, 3353739.68; 466415.82, 3353742.79;
465012.11, 3353413.85; 465010.83, 3353420.05; 466441.50, 3353748.95; 466459.61, 3353755.73;
465000.19, 3353421.91; 464993.74, 3353425.98; 466476.89, 3353747.82; 466486.47, 3353762.32;
464995.65, 3353434.49; 465008.36, 3353434.79; 466506.51, 3353771.52; 466523.62, 3353770.35;
465021.06, 3353435.10; 465024.37, 3353429.89; 466537.41, 3353775.04; 466553.99, 3353774.21;
465041.54, 3353420.79; 465063.75, 3353422.38; 466566.44, 3353785.08; 466570.39, 3353796.80;
465082.96, 3353416.50; 465106.39, 3353425.23; 466573.45, 3353812.77; 466555.69, 3353824.23;
465141.26, 3353442.20; 465160.15, 3353448.04; 466556.65, 3353833.77; 466584.79, 3353836.82;
465168.69, 3353447.09; 465177.29, 3353442.01; 466621.82, 3353817.07; 466637.08, 3353799.46;
465185.03, 3353428.46; 465205.15, 3353428.94; 466652.64, 3353807.54; 466666.74, 3353799.55;
465204.97, 3353436.33; 465190.44, 3353465.70; 466687.81, 3353798.87; 466702.66, 3353792.88;
465196.28, 3353470.59; 465200.62, 3353488.14; 466718.72, 3353802.39; 466731.07, 3353800.70;
465210.45, 3353476.09; 465228.25, 3353481.29; 466746.08, 3353804.63; 466752.40, 3353822.62;
465248.17, 3353476.99; 465264.92, 3353474.62; 466746.46, 3353832.74; 466752.45, 3353847.69;
465275.80, 3353483.04; 465282.37, 3353492.08; 466761.52, 3353866.93; 466775.13, 3353873.60;
465273.30, 3353505.74; 465268.06, 3353517.13; 466794.22, 3353873.00; 466814.64, 3353860.81;
465275.24, 3353526.82; 465280.25, 3353538.57; 466830.53, 3353861.19; 466836.34, 3353883.70;
465288.65, 3353541.94; 465301.66, 3353529.57; 466843.21, 3353878.71; 466860.23, 3353898.14;
465291.53, 3353510.30; 465320.61, 3353504.50; 466867.04, 3353928.66; 466921.24, 3353921.50;
465337.73, 3353507.58; 465349.22, 3353520.64; 466966.67, 3353926.82; 467017.94, 3353915.01;
465369.60, 3353515.98; 465371.35, 3353493.03; 467055.12, 3353905.70; 467090.79, 3353909.23;
465389.63, 3353492.68; 465403.76, 3353478.50; 467133.09, 3353917.78; 467175.98, 3353918.81;

467205.17, 3353921.99; 467242.29, 3353936.66; 468361.44, 3354066.86; 468374.81, 3354053.68;
467308.25, 3353952.91; 467315.54, 3353947.14; 468386.26, 3354059.13; 468404.33, 3354051.24;
467320.22, 3353950.82; 467328.57, 3353950.22; 468421.34, 3354054.42; 468437.05, 3354045.68;
467341.04, 3353954.85; 467352.74, 3353953.18; 468449.06, 3354058.26; 468471.13, 3354065.53;
467357.99, 3353955.25; 467369.04, 3353952.78; 468498.47, 3354068.29; 468495.38, 3354081.57;
467372.51, 3353957.23; 467379.38, 3353957.35; 468512.31, 3354071.28; 468524.93, 3354058.90;
467380.74, 3353961.78; 467402.21, 3353961.11; 468537.49, 3354065.14; 468542.53, 3354086.67;
467409.47, 3353956.53; 467419.58, 3353949.34; 468531.56, 3354099.73; 468524.54, 3354127.05;
467432.16, 3353954.92; 467426.07, 3353960.10; 468531.54, 3354144.13; 468549.35, 3354149.86;
467428.75, 3353964.13; 467437.54, 3353963.70; 468572.46, 3354146.84; 468588.95, 3354135.99;
467441.28, 3353972.05; 467448.27, 3353978.47; 468600.60, 3354136.27; 468613.51, 3354128.13;
467471.81, 3353974.67; 467488.90, 3353974.26; 468612.91, 3354109.09; 468613.24, 3354095.35;
467497.75, 3353958.61; 467509.87, 3353957.77; 468630.16, 3354096.82; 468645.89, 3354103.54;
467514.46, 3353968.53; 467515.35, 3353975.95; 468662.85, 3354102.89; 468674.58, 3354100.00;
467533.32, 3353977.44; 467554.45, 3353980.06; 468668.98, 3354112.55; 468664.41, 3354126.18;
467575.50, 3353985.85; 467605.55, 3353994.38; 468669.00, 3354147.18; 468677.00, 3354161.25;
467635.64, 3353998.67; 467647.94, 3353999.37; 468696.91, 3354143.10; 468724.84, 3354124.46;
467651.35, 3353989.54; 467656.15, 3353980.39; 468752.54, 3354126.20; 468769.17, 3354128.58;
467666.84, 3353976.42; 467682.94, 3353981.18; 468760.28, 3354148.57; 468763.49, 3354166.50;
467689.99, 3353985.31; 467694.01, 3353991.87; 468788.18, 3354177.78; 468806.69, 3354157.08;
467693.88, 3354005.23; 467700.36, 3354016.88; 468804.05, 3354134.82; 468806.94, 3354120.40;
467710.43, 3354027.43; 467725.79, 3354032.95; 468858.31, 3354139.05; 468886.53, 3354138.54;
467735.60, 3354037.94; 467744.23, 3354042.51; 468908.54, 3354151.08; 468950.68, 3354204.94;
467756.80, 3354048.76; 467770.28, 3354049.87; 469007.06, 3354239.06; 469083.64, 3354270.50;
467787.64, 3354054.65; 467800.89, 3354049.02; 469094.91, 3354294.57; 469127.14, 3354309.22;
467814.96, 3354058.87; 467830.07, 3354058.05; 469182.44, 3354339.09; 469230.84, 3354358.09;
467842.99, 3354065.89; 467859.98, 3354050.82; 469236.13, 3354336.42; 469230.78, 3354319.49;
467875.68, 3354044.87; 467893.20, 3354043.31; 469221.75, 3354307.13; 469218.74, 3354291.72;
467912.55, 3354048.14; 467927.72, 3354053.51; 469220.19, 3354273.01; 469263.53, 3354271.28;
467939.14, 3354063.29; 467950.58, 3354072.03; 469288.14, 3354288.91; 469322.59, 3354294.10;
467965.25, 3354078.72; 467972.74, 3354075.73; 469323.99, 3354301.27; 469295.51, 3354312.47;
467984.77, 3354068.50; 467990.07, 3354062.69; 469293.37, 3354335.41; 469274.36, 3354357.53;
467996.75, 3354046.71; 467996.95, 3354038.26; 469262.31, 3354374.16; 469252.55, 3354383.43;
468004.42, 3354036.32; 468020.25, 3354038.82; 469267.32, 3354385.90; 469269.61, 3354397.87;
468035.00, 3354042.34; 468047.73, 3354041.59; 469276.22, 3354420.22; 469277.46, 3354434.92;
468051.86, 3354045.92; 468049.51, 3354055.38; 469288.73, 3354464.64; 469289.30, 3354484.73;
468034.46, 3354064.53; 468024.60, 3354078.03; 469300.64, 3354494.93; 469319.24, 3354514.41;
468037.18, 3354083.62; 468051.98, 3354085.03; 469342.46, 3354507.04; 469367.89, 3354539.29;
468062.44, 3354090.57; 468078.14, 3354098.35; 469372.40, 3354553.32; 469363.99, 3354569.79;
468085.58, 3354097.47; 468099.47, 3354092.52; 469379.12, 3354582.02; 469388.80, 3354594.96;
468094.41, 3354082.88; 468100.91, 3354076.70; 469392.50, 3354606.54; 469404.13, 3354602.06;
468117.62, 3354086.61; 468118.45, 3354096.14; 469412.16, 3354617.70; 469406.56, 3354630.25;
468113.73, 3354116.11; 468126.34, 3354120.64; 469408.38, 3354639.82; 469425.75, 3354625.43;
468131.43, 3354129.22; 468137.55, 3354138.88; 469436.13, 3354634.13; 469449.79, 3354638.69;
468153.23, 3354147.72; 468159.35, 3354160.30; 469455.79, 3354653.63; 469473.81, 3354653.01;
468172.08, 3354156.63; 468173.97, 3354166.18; 469475.58, 3354637.47; 469489.98, 3354633.46;
468168.47, 3354174.51; 468183.85, 3354196.02; 469499.33, 3354608.32; 469518.74, 3354594.12;
468188.63, 3354217.27; 468194.55, 3354235.38; 469524.10, 3354602.57; 469540.31, 3354638.63;
468200.62, 3354247.16; 468218.65, 3354246.53; 469552.16, 3354641.30; 469569.41, 3354634.58;
468226.91, 3354257.85; 468238.85, 3354256.95; 469576.15, 3354651.78; 469574.95, 3354668.40;
468252.50, 3354248.40; 468274.48, 3354259.50; 469582.96, 3354682.07; 469577.81, 3354698.20;
468281.66, 3354277.40; 468268.60, 3354283.67; 469574.56, 3354717.55; 469578.40, 3354722.79;
468277.90, 3354293.41; 468287.30, 3354298.92; 469570.96, 3354731.94; 469576.44, 3354746.38;
468294.45, 3354266.32; 468288.45, 3354251.38; 469593.23, 3354753.12; 469585.37, 3354727.78;
468262.21, 3354241.24; 468263.40, 3354227.81; 469586.72, 3354723.78; 469602.61, 3354707.52;
468263.99, 3354211.69; 468248.19, 3354166.40; 469616.52, 3354707.46; 469631.22, 3354756.56;
468240.30, 3354163.51; 468244.56, 3354152.44; 469659.32, 3354761.20; 469681.48, 3354748.26;
468239.20, 3354141.33; 468226.19, 3354153.70; 469727.71, 3354742.24; 469732.26, 3354751.46;
468213.61, 3354148.11; 468207.46, 3354139.51; 469735.29, 3354757.48; 469738.78, 3354777.38;
468202.39, 3354129.87; 468198.46, 3354120.02; 469719.71, 3354767.20; 469702.04, 3354766.31;
468204.61, 3354112.24; 468213.51, 3354105.32; 469694.77, 3354773.55; 469708.24, 3354808.36;
468222.88, 3354112.28; 468225.47, 3354103.62; 469726.98, 3354821.89; 469734.90, 3354839.52;
468236.36, 3354097.15; 468239.74, 3354105.15; 469754.09, 3354850.69; 469775.73, 3354876.18;
468248.38, 3354111.95; 468256.13, 3354117.44; 469799.89, 3354881.76; 469803.86, 3354895.88;
468259.25, 3354100.59; 468269.02, 3354094.61; 469812.25, 3354926.60; 469803.70, 3354951.77;
468278.44, 3354095.76; 468301.92, 3354063.84; 469790.50, 3354971.66; 469762.33, 3354970.19;
468321.70, 3354067.49; 468347.45, 3354070.48; 469741.15, 3354975.23; 469733.88, 3354996.46;

469725.95, 3355012.52; 469710.58, 3355023.65; 468741.88, 3354929.01; 468758.78, 3354933.89;
469705.12, 3355035.81; 469686.34, 3355040.11; 468783.27, 3354942.29; 468802.70, 3354945.31;
469669.18, 3355027.01; 469658.96, 3355022.41; 468828.46, 3354946.55; 468847.12, 3354947.39;
469637.52, 3355024.78; 469638.67, 3355007.25; 468867.41, 3354945.90; 468886.73, 3354952.31;
469650.65, 3354988.12; 469664.12, 3354990.03; 468913.66, 3354955.73; 468953.96, 3354965.03;
469691.40, 3354962.54; 469670.80, 3354960.07; 468994.70, 3354972.35; 469018.38, 3354978.86;
469660.41, 3354945.94; 469656.15, 3354925.23; 469042.85, 3354985.79; 469073.96, 3354997.24;
469637.58, 3354920.82; 469632.08, 3354901.66; 469111.42, 3355008.85; 469132.66, 3355017.68;
469639.97, 3354887.58; 469619.02, 3354866.86; 469143.73, 3355019.93; 469153.98, 3355023.35;
469605.25, 3354877.63; 469586.08, 3354865.28; 469181.61, 3355014.50; 469210.14, 3355017.56;
469586.47, 3354849.43; 469573.47, 3354844.76; 469244.21, 3355021.55; 469263.69, 3355020.83;
469562.36, 3354827.84; 469551.80, 3354820.85; 469280.00, 3355020.03; 469303.90, 3355017.44;
469540.97, 3354808.70; 469529.48, 3354804.44; 469322.77, 3355009.17; 469340.76, 3355004.85;
469512.83, 3354801.34; 469494.50, 3354807.98; 469356.72, 3355002.06; 469399.53, 3354989.61;
469475.07, 3354820.04; 469461.16, 3354826.05; 469416.96, 3354988.83; 469456.69, 3354975.13;
469448.63, 3354818.35; 469450.07, 3354802.53; 469477.70, 3354974.43; 469497.54, 3354986.54;
469463.13, 3354790.97; 469447.30, 3354785.55; 469502.42, 3355003.57; 469497.60, 3355027.76;
469424.68, 3354800.86; 469417.03, 3354824.35; 469496.96, 3355054.17; 469515.23, 3355087.38;
469408.76, 3354843.72; 469396.91, 3354851.21; 469575.70, 3355127.94; 469624.95, 3355150.27;
469386.06, 3354856.50; 469370.44, 3354845.03; 469686.69, 3355190.35; 469709.06, 3355220.99;
469359.71, 3354845.17; 469355.50, 3354838.72; 469717.07, 3355240.21; 469733.10, 3355275.50;
469336.96, 3354833.12; 469311.96, 3354832.13; 469745.05, 3355309.59; 469745.37, 3355340.25;
469305.78, 3354841.09; 469291.25, 3354834.01; 469747.26, 3355349.81; 469758.98, 3355346.92;
469274.13, 3354818.93; 469259.29, 3354808.27; 469768.90, 3355331.31; 469771.55, 3355309.17;
469234.18, 3354811.63; 469211.29, 3354821.78; 469777.79, 3355270.21; 469796.74, 3355231.56;
469186.50, 3354828.32; 469156.59, 3354833.15; 469816.48, 3355203.49; 469825.30, 3355175.84;
469138.40, 3354845.79; 469124.34, 3354852.19; 469828.22, 3355137.07; 469829.31, 3355108.56;
469099.52, 3354843.67; 469085.32, 3354839.36; 469835.40, 3355086.51; 469840.15, 3355057.14;
469076.92, 3354825.29; 469067.68, 3354799.68; 469846.26, 3355023.46; 469862.73, 3354999.55;
469056.51, 3354779.33; 469049.56, 3354760.13; 469888.76, 3354974.80; 469906.83, 3354972.07;
469047.78, 3354746.35; 469046.14, 3354726.23; 469937.15, 3354969.64; 469964.79, 3354927.50;
469034.13, 3354697.40; 469029.55, 3354667.69; 469967.32, 3354904.97; 469963.31, 3354873.55;
469018.33, 3354649.45; 469000.84, 3354627.89; 469957.47, 3354852.41; 469919.14, 3354712.36;
468989.70, 3354620.64; 468971.40, 3354618.73; 469904.41, 3354590.43; 469887.91, 3354527.67;
468952.71, 3354605.88; 468937.30, 3354602.33; 469882.16, 3354458.82; 469879.36, 3354399.56;
468922.08, 3354607.12; 468906.29, 3354603.17; 469875.67, 3354332.88; 469852.24, 3354294.27;
468898.58, 3354609.73; 468891.12, 3354605.98; 469829.53, 3354269.41; 469798.15, 3354252.80;
468877.19, 3354615.41; 468873.84, 3354622.72; 469758.27, 3354237.04; 469620.05, 3354213.64;
468863.14, 3354626.70; 468848.35, 3354625.28; 469413.30, 3354175.90; 469150.72, 3354125.19;
468840.85, 3354631.33; 468836.68, 3354639.55; 468897.75, 3354071.54; 468705.93, 3354029.93;
468830.30, 3354640.19; 468821.96, 3354640.39; 468472.95, 3353982.05; 468354.85, 3353959.13;
468812.80, 3354641.36; 468806.96, 3354652.71; 468089.73, 3353898.86; 467876.76, 3353855.69;
468794.41, 3354662.32; 468793.07, 3354668.63; 467795.37, 3353833.66; 467704.10, 3353810.31;
468787.37, 3354674.04; 468777.68, 3354680.55; 467589.00, 3353794.86; 467465.82, 3353762.31;
468765.74, 3354681.45; 468758.67, 3354678.11; 467307.82, 3353723.79; 467132.79, 3353689.83;
468757.53, 3354676.10; 468749.31, 3354670.75; 466939.05, 3353639.72; 466650.36, 3353573.59;
468747.53, 3354662.38; 468748.51, 3354654.48; 466448.08, 3353526.45; 466253.99, 3353491.14;
468751.45, 3354648.21; 468754.04, 3354639.55; 466104.53, 3353450.55; 465894.68, 3353409.20;
468753.03, 3354631.99; 468750.03, 3354624.79; 465744.99, 3353378.49; 465607.97, 3353348.78;
468742.07, 3354624.99; 468734.46, 3354627.58; 465461.41, 3353319.89; 465387.62, 3353304.37;
468731.10, 3354635.43; 468725.86, 3354638.47; 465298.13, 3353281.09; 465146.47, 3353243.62;
468715.01, 3354643.37; 468707.32, 3354649.13; 464951.75, 3353190.32; 464766.29, 3353148.87;
468702.77, 3354656.95; 468693.23, 3354657.11; 464622.88, 3353112.37; 464474.67, 3353072.11;
468687.94, 3354662.14; 468681.46, 3354667.14; 464304.10, 3353027.85; 464172.41, 3352997.20;
468673.28, 3354676.85; 468668.41, 3354681.09; 463970.02, 3352954.29; 463779.90, 3352910.99;
468658.77, 3354685.62; 468649.48, 3354691.73; 463553.34, 3352865.91; 463397.79, 3352827.46;
468642.16, 3354698.69; 468632.26, 3354713.91; 463298.84, 3352800.77; 463136.67, 3352759.88;
468622.51, 3354722.80; 468617.59, 3354729.02; 462972.38, 3352718.94; 462823.02, 3352674.14;
468616.66, 3354734.55; 468608.91, 3354743.08; 462717.79, 3352644.13; 462580.14, 3352610.68;
468602.64, 3354756.01; 468600.49, 3354764.78; 462480.38, 3352579.35; 462257.48, 3352514.15;
468595.52, 3354770.90; 468585.96, 3354785.98; 462033.58, 3352440.60; 461803.27, 3352369.67;
468580.33, 3354799.59; 468576.92, 3354809.02; 461642.05, 3352322.13; 461476.44, 3352278.22;
468588.09, 3354815.51; 468597.69, 3354829.22; 461256.30, 3352224.32; 460978.37, 3352151.06;
468611.00, 3354837.47; 468621.10, 3354846.83; 460797.21, 3352106.55; 460554.30, 3352055.44;
468637.14, 3354860.15; 468649.56, 3354872.07; 460349.93, 3352012.49; 460270.17, 3351994.55;
468659.67, 3354879.82; 468678.80, 3354889.69; 460194.24, 3351980.05; 460146.84, 3351968.34;
468701.42, 3354904.61; 468715.25, 3354915.93; 460060.54, 3351952.83; 459965.56, 3351929.11;

459844.14, 3351898.10; 459658.58, 3351848.02; 461027.32, 3352361.05; 461059.45, 3352390.36;
459657.25, 3351880.07; 459656.77, 3351891.62; 461104.38, 3352425.77; 461124.79, 3352419.92;
459649.88, 3351907.84; 459646.27, 3351928.46; 461160.99, 3352385.11; 461228.42, 3352356.60;
459645.76, 3351992.61; 459728.73, 3351993.57; 461266.85, 3352344.45; 461344.18, 3352350.66;
459793.00, 3351992.40; 459817.11, 3351985.34; 461395.97, 3352377.67; 461429.40, 3352408.20;
459838.96, 3351982.76; 459858.63, 3351984.26; 461463.94, 3352442.32; 461495.04, 3352487.07;
459885.56, 3351992.63; 459928.03, 3351991.63; 461538.56, 3352560.65; 461564.62, 3352567.61;
459975.63, 3351993.75; 459990.40, 3351997.36; 461587.53, 3352556.67; 461598.67, 3352522.85;
460025.26, 3352015.41; 460048.20, 3352036.57; 461602.69, 3352488.06; 461618.62, 3352488.80;
460059.52, 3352061.02; 460075.51, 3352089.94; 461666.99, 3352501.39; 461677.48, 3352507.71;
460099.95, 3352114.71; 460122.78, 3352131.60; 461693.44, 3352504.92; 461700.76, 3352509.80;
460144.84, 3352139.53; 460162.73, 3352144.18; 461698.46, 3352517.14; 461681.16, 3352529.19;
460170.30, 3352138.02; 460169.55, 3352125.32; 461659.67, 3352543.22; 461646.82, 3352549.73;
460148.36, 3352124.34; 460145.56, 3352108.42; 461639.28, 3352554.83; 461628.23, 3352556.97;
460131.90, 3352103.86; 460136.52, 3352088.12; 461607.31, 3352562.52; 461601.84, 3352569.79;
460151.32, 3352089.53; 460155.56, 3352082.35; 461593.14, 3352579.09; 461577.18, 3352581.88;
460079.80, 3352067.73; 460091.79, 3352009.89; 461567.75, 3352577.43; 461566.49, 3352585.85;
460131.28, 3352017.95; 460155.04, 3352023.03; 461567.34, 3352594.33; 461573.42, 3352606.10;
460158.61, 3352007.73; 460163.10, 3351997.27; 461583.90, 3352610.58; 461594.64, 3352604.50;
460181.15, 3351995.59; 460197.14, 3352005.26; 461610.81, 3352593.26; 461632.44, 3352574.75;
460198.41, 3352026.66; 460251.63, 3352035.90; 461647.50, 3352565.60; 461665.74, 3352555.00;
460296.49, 3352044.39; 460288.14, 3352083.30; 461750.00, 3352531.65; 461815.91, 3352522.66;
460305.65, 3352085.95; 460311.02, 3352094.00; 461852.67, 3352519.78; 461875.97, 3352520.34;
460297.05, 3352153.28; 460182.10, 3352131.96; 461903.37, 3352526.28; 461933.92, 3352533.35;
460182.80, 3352146.78; 460221.78, 3352156.17; 461950.64, 3352543.27; 461969.21, 3352563.80;
460298.91, 3352167.83; 460344.83, 3352174.88; 461990.63, 3352574.34; 462032.13, 3352616.16;
460383.64, 3352179.78; 460428.92, 3352180.46; 462038.52, 3352633.11; 462051.05, 3352640.81;
460479.10, 3352175.33; 460548.64, 3352158.36; 462080.11, 3352652.98; 462130.66, 3352665.69;
460630.44, 3352144.07; 460697.24, 3352141.71; 462173.37, 3352673.85; 462253.74, 3352671.04;
460781.60, 3352152.85; 460965.17, 3352201.65; 462268.49, 3352674.56; 462304.81, 3352676.61;
461189.40, 3352261.33; 461407.76, 3352317.30; 462331.23, 3352687.89; 462351.40, 3352707.21;
461553.98, 3352356.77; 461664.40, 3352391.13; 462371.66, 3352705.16; 462429.54, 3352743.42;
461861.00, 3352453.98; 462029.11, 3352510.65; 462496.70, 3352759.30; 462548.97, 3352782.75;
462254.21, 3352583.83; 462475.35, 3352656.12; 462583.14, 3352799.42; 462614.41, 3352804.14;
462677.24, 3352719.63; 462783.53, 3352756.69; 462649.32, 3352822.81; 462684.81, 3352852.62;
462837.25, 3352773.02; 462926.04, 3352798.14; 462694.32, 3352862.31; 462705.52, 3352872.14;
463123.85, 3352849.66; 463248.68, 3352883.47; 462748.01, 3352867.87; 462794.95, 3352854.20;
463325.01, 3352901.81; 463336.94, 3352890.47; 462845.98, 3352846.97; 462869.17, 3352851.76;
463354.48, 3352893.00; 463364.47, 3352904.98; 462890.20, 3352858.60; 462901.72, 3352864.16;
463363.75, 3352920.71; 463356.68, 3352931.35; 462925.87, 3352869.45; 462947.98, 3352879.02;
463341.11, 3352934.55; 463328.97, 3352927.12; 462973.42, 3352878.57; 463031.07, 3352891.03;
463321.53, 3352914.41; 463244.68, 3352894.16; 463095.07, 3352922.69; 463217.57, 3352966.46;
463042.95, 3352843.36; 462928.44, 3352814.05; 463242.04, 3352986.49; 463261.52, 3353013.38;
462787.39, 3352772.63; 462592.90, 3352707.70; 463286.70, 3353023.50; 463311.13, 3353020.91;
462371.16, 3352634.75; 462206.12, 3352581.11; 463330.19, 3353021.37; 463358.81, 3353021.00;
461994.86, 3352510.51; 461849.15, 3352462.15; 463386.51, 3353014.27; 463404.46, 3353016.81;
461673.57, 3352406.15; 461567.39, 3352371.89; 463430.71, 3353026.95; 463457.66, 3353027.32;
461476.12, 3352349.07; 461234.72, 3352283.58; 463483.85, 3353019.77; 463510.32, 3353018.67;
461016.73, 3352228.67; 460873.60, 3352189.30; 463547.36, 3353022.36; 463594.78, 3353033.01;
460789.34, 3352168.25; 460738.18, 3352157.36; 463638.89, 3353048.86; 463673.30, 3353064.21;
460687.97, 3352154.19; 460638.87, 3352156.96; 463710.70, 3353078.58; 463743.11, 3353085.70;
460555.48, 3352171.61; 460497.07, 3352188.04; 463792.29, 3353102.23; 463820.79, 3353109.76;
460429.47, 3352197.67; 460363.46, 3352193.16; 463853.28, 3353113.71; 463911.48, 3353124.11;
460287.88, 3352180.25; 460179.52, 3352162.14; 463951.50, 3353126.38; 463988.78, 3353144.01;
460176.23, 3352185.99; 460256.99, 3352192.59; 464040.73, 3353168.44; 464097.09, 3353203.62;
460290.69, 3352197.99; 460295.71, 3352209.74; 464114.81, 3353215.67; 464144.60, 3353241.21;
460302.09, 3352208.83; 460313.58, 3352215.45; 464170.01, 3353241.82; 464189.81, 3353224.87;
460322.36, 3352202.98; 460343.44, 3352199.42; 464210.38, 3353215.44; 464222.11, 3353190.35;
460368.30, 3352206.36; 460399.68, 3352223.36; 464232.25, 3353178.32; 464239.58, 3353190.77;
460420.70, 3352241.31; 460464.71, 3352245.14; 464248.10, 3353184.96; 464247.80, 3353192.44;
460499.09, 3352252.70; 460530.31, 3352233.92; 464260.56, 3353190.63; 464272.28, 3353193.83;
460568.66, 3352225.32; 460599.66, 3352234.11; 464278.18, 3353206.91; 464289.53, 3353211.79;
460631.81, 3352235.27; 460698.45, 3352223.40; 464299.84, 3353212.83; 464308.88, 3353207.64;
460832.72, 3352240.49; 460886.11, 3352267.14; 464333.68, 3353226.32; 464347.53, 3353230.77;
460935.43, 3352298.05; 460953.45, 3352292.14; 464339.66, 3353249.61; 464323.77, 3353249.22;
460971.62, 3352296.54; 460991.32, 3352303.35; 464324.60, 3353258.76; 464334.08, 3353261.10;
460998.97, 3352315.82; 461013.75, 3352352.27; 464348.96, 3353259.34; 464353.52, 3353242.87;

464357.06, 3353231.00; 464366.51, 3353234.40; 464370.36, 3353250.34; 464375.68, 3353249.41; 464377.07, 3353235.71; 464390.68, 3353234.83; 464401.20, 3353245.80; 464418.06, 3353249.37; 464418.37, 3353236.70; 464427.80, 3353241.15; 464433.62, 3353250.13; 464449.50, 3353250.51; 464463.82, 3353240.96; 464476.00, 3353239.25; 464484.85, 3353247.81; 464473.12, 3353250.70; 464462.46, 3353253.61; 464469.51, 3353268.58; 469439.91, 3354872.05; 469431.24, 3354880.30; 469419.59, 3354880.02; 469413.17, 3354869.04; 469407.35, 3354860.70; 469412.90, 3354850.26; 469425.73, 3354845.28; 469436.72, 3354850.83; 469445.09, 3354863.47; 469439.91, 3354872.05; 469523.43, 3354844.93; 469510.70, 3354845.68; 469498.89, 3354842.81; 469495.01, 3354827.92; 469508.89, 3354810.76; 469526.05, 3354814.93; 469534.24, 3354826.75; 469531.87, 3354837.27; 469523.43, 3354844.93; 466190.53, 3354051.39; 465789.50, 3353888.05; 465774.93, 3353906.49; 465797.81, 3353933.65; 465835.46, 3353937.23; 465867.28, 3353944.38; 465901.69, 3353950.31; 465937.29, 3353960.10; 465969.02, 3353971.08; 466018.28, 3353997.80; 466056.00, 3354025.52; 466094.75, 3354063.47; 466127.55, 3354083.41; 466164.05, 3354108.55; 466186.52, 3354132.07; 466348.00, 3354151.94; 466376.57, 3354104.72; 466418.82, 3354050.83; 466470.73, 3354007.74; 466545.90, 3353928.76; 466605.94, 3353880.41; 466606.12, 3353859.14; 466597.09, 3353843.27; 466568.86, 3353842.59; 466560.42, 3353867.44; 466541.00, 3353892.02; 466504.78, 3353897.41; 466485.35, 3353921.99; 466479.78, 3353957.86; 466444.79, 3353977.37; 466412.75, 3353984.29; 466373.20, 3353979.51; 466323.72, 3353961.73; 466278.86, 3353964.48; 466259.34, 3353978.06; 466199.44, 3353967.68; 466178.83, 3353973.57; 466147.44, 3353948.56; 466125.00, 3353923.76; 466116.54, 3353903.13; 466078.02, 3353908.59; 466024.61, 3353894.54; 465973.36, 3353897.13; 465967.66, 3353909.76; 465939.48, 3353915.14; 465907.95, 3353903.22; 465904.48, 3353887.82; 465878.81, 3353891.03; 465841.94, 3353881.21; 465816.50, 3353874.61; 465789.50, 3353888.05; 465163.51, 3353601.02; 465084.34, 3353682.31; 465112.50, 3353722.06; 465126.95, 3353747.45; 465147.68, 3353804.05; 465160.91, 3353838.44; 465181.85, 3353886.03; 465199.16, 3353900.09; 465228.18, 3353922.21; 465307.99, 3353944.16; 465348.23, 3353941.12; 465378.48, 3353935.84; 465419.06, 3353918.78; 465387.24, 3353905.99; 465346.47, 3353888.98; 465311.40, 3353886.13; 465305.83, 3353866.96; 465294.78, 3353825.62; 465269.69, 3353741.86; 465283.78, 3353699.12; 465281.10, 3353685.03; 465269.01, 3353686.74; 465247.37, 3353668.19; 465241.83, 3353648.02; 465229.74, 3353649.73; 465210.17, 3353628.22; 465217.51, 3353615.37; 465188.51, 3353568.59; 465146.26, 3353571.58; 465158.47, 3353606.94; 465165.65, 3353642.18; 465177.04, 3353669.50; 465168.94, 3353672.31; 465145.38, 3353649.71; 465118.92, 3353664.10; 465085.74, 3353624.23; 465102.02, 3353615.60; 465111.37, 3353602.80; 465106.57, 3353593.67; 465081.96, 3353573.04; 465056.13, 3353561.40; 464968.37, 3353536.25; 464942.78, 3353514.60; 464907.95, 3353542.82; 464910.63, 3353556.91; 464923.31, 3353572.24; 464940.99, 3353588.69; 464978.60, 3353611.64; 465020.27, 3353632.68; 465063.72, 3353662.78; 465084.34, 3353682.31

(iii) Note: Map 3, Units 4 and 5 of Perdido Key beach mouse, follows:

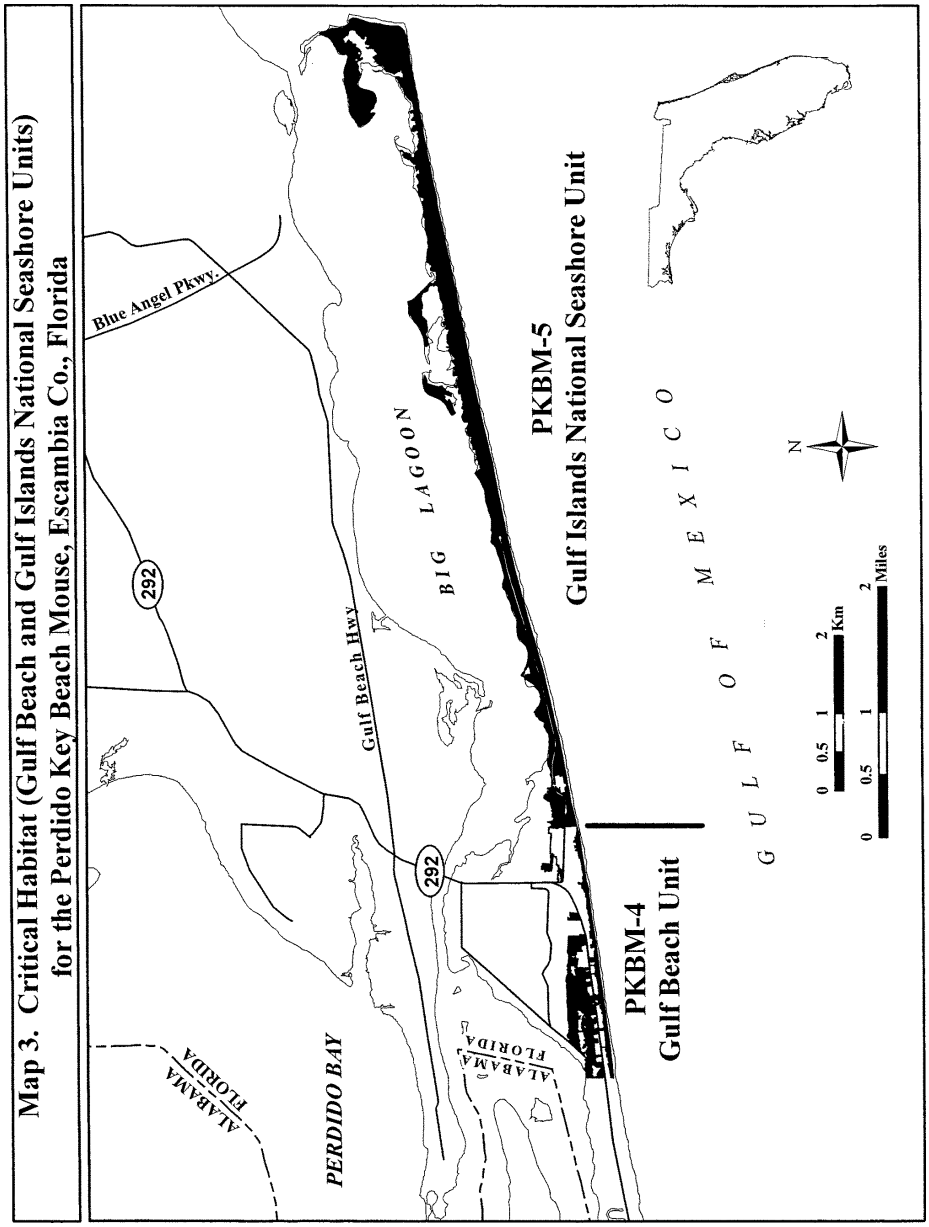

PREBLE'S MEADOW JUMPING MOUSE (*Zapus hudsonius preblei*)

(1) Critical habitat units are depicted for Wyoming and Colorado. Maps and descriptions follow.

(2) Within these areas, the primary constituent elements for the Preble's include those habitat components essential for the biological needs of reproducing, rearing of young, foraging, sheltering, hibernation, dispersal, and genetic exchange. The primary

constituent elements are found in and near riparian areas located within grassland, shrubland, forest, and mixed-vegetation types where dense herbaceous or woody vegetation occurs near the ground level, where available open water exists during their active season, and where there are ample upland habitats of sufficient width and quality for foraging, hibernation, and refugia from catastrophic flooding events. Primary constituent elements associated with the biological needs of dispersal and genetic exchange also are found in areas that provide connectivity or linkage between or within Preble's populations. The dynamic ecological processes that create and maintain Preble's habitat also are important primary constituent elements. Primary constituent elements include:

(i) A pattern of dense riparian vegetation consisting of grasses, forbs, and shrubs in areas along rivers and streams that provide open water through the Preble's active season;

(ii) Adjacent floodplains and vegetated uplands with limited human disturbance (including hayed fields, grazed pasture, other agricultural lands that are not plowed or disced regularly, areas that have been restored after past aggregate extraction, areas supporting recreational trails, and urban/wildland interfaces);

(iii) Areas that provide connectivity between and within populations (These may include river and stream reaches with minimal vegetative cover or that are armored for erosion control; travelways beneath bridges, through culverts, and along canals and ditches; and other areas that have experienced substantial human alteration or disturbance.); and

(iv) Dynamic geomorphological and hydrological processes typical of systems within the range of the Preble's, *i.e.*, those processes that create and maintain river and stream channels, floodplains, and floodplain benches, and promote patterns of vegetation favorable to the Preble's.

(3) Existing features and structures within the boundaries of the mapped units, such as buildings, roads, parking lots, other paved areas, lawns, other urban and suburban landscaped areas, regularly plowed or disced agricultural areas, and other features not containing any of the primary constituent elements are not considered critical habitat.

(4) Critical Habitat Units—Colorado Index Map Follows:

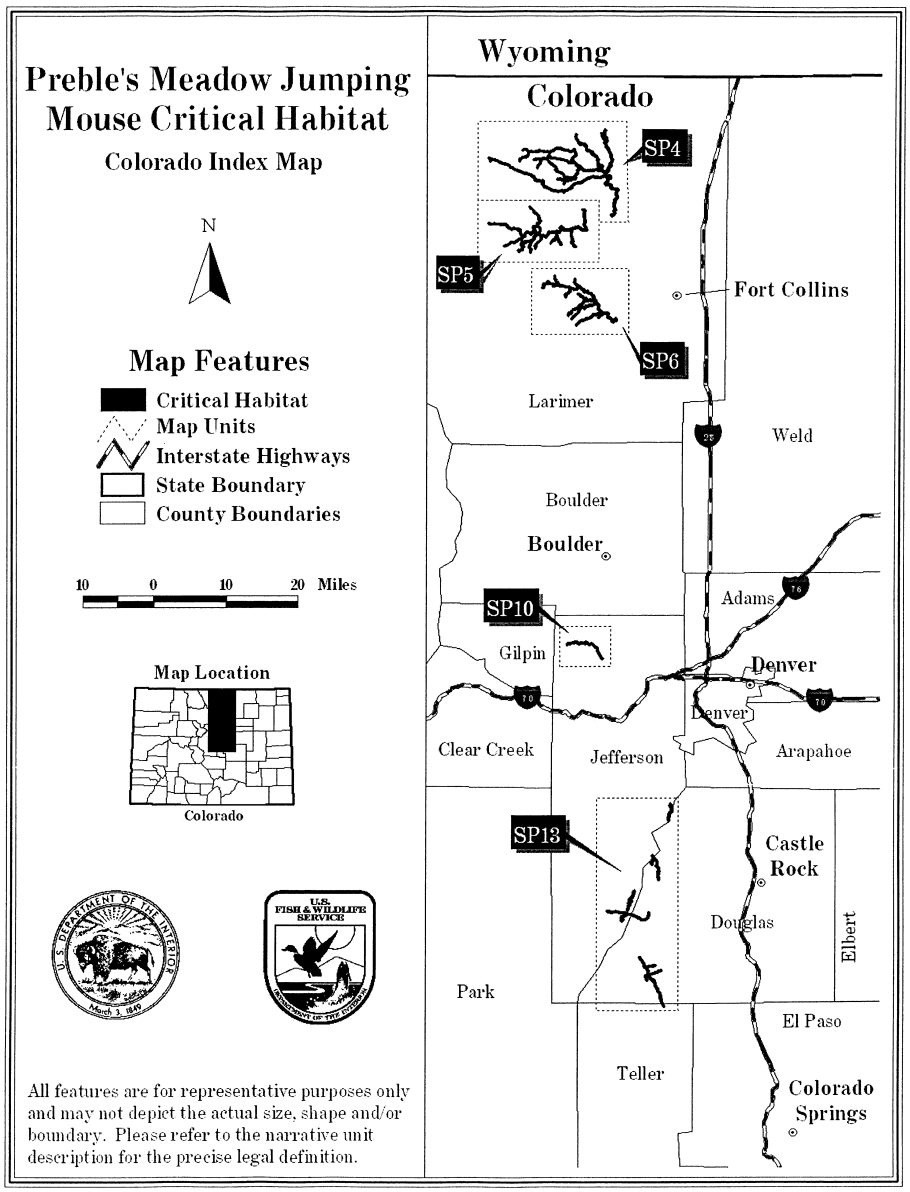

(5) Map Unit SP4: North Fork Cache La Poudre River, Larimer County, Colorado.

(i) This unit consists of the following: 141.8 km (88.1 mi) of streams and rivers. North Fork Cache La Poudre River from Seaman Reservoir (40 43 03N 105 14 27W, T.9N., R.70W., Sec. 28) upstream to Halligan Reservoir spillway (40 52 49N 105 20 12W, T.11N., R.71W., Sec. 34). On property owned by The Nature Conservancy in T.10N., R.71W., Sec. 2, 3, and 4, the outward boundary extends to 325 ft (99m) from the centerline of the North Fork Cache La Poudre River. Includes Lone Pine Creek from its confluence North Fork Cache La

Poudre River (40 47 53N 105 15 28W, T.10N., R.70W., Sec. 32) upstream and continuing upstream into North Lone Pine Creek to 2,300m (7,600 ft) elevation (40 49 58N 105 34 09W, T.01N., R.73W., Sec. 15). Which includes Columbine Canyon from its confluence with North Lone Pine Creek (40 49 48N 105 33 28W, T.10N., R.73W., Sec. 15) upstream to 2,300m (7,600 ft) elevation (40 49 33N 105 33 54W, T.10N., R.73W., Sec. 15). Also includes Stonewall Creek from its confluence with North Fork Cache La Poudre River (40 48 19N 105 15 21W, T.10N., R.70W., Sec. 29) upstream to (40 53 26N 105 15 38W, T.11N., R.70W., Sec. 29). Which includes Tenmile Creek from its confluence with Stonewall Creek (40 51 48N 105 15 30W, T.10N., R.70W., Sec. 5) upstream to Red Mountain Road (40 53 00N 105 16 09W, T.11N., R.70W., Sec. 31). Also includes Rabbit Creek from its confluence with North Fork Cache La Poudre River (40 48 30N 105 16 04W, T.10N., R.70W., Sec. 30) upstream to the confluence with North and Middle Forks of Rabbit Creek (40 49 34N 105 20 47W, T.10N., R 71W., Sec. 21). Also includes South Fork Rabbit Creek from its confluence with Rabbit Creek (40 48 40N 105 19 43W, T.10N., R.71W., Sec. 27) upstream to (40 49 39N 105 24 40W, T.10N., R.72W., north boundary Sec. 24). Which includes an unnamed tributary from its confluence with South Fork Rabbit Creek (40 47 28N 105 20 45W, T.10N., R.71W., Sec. 33) upstream to (40 47 28N 105 23 10W, T.10N., R.71W., Sec. 31). Which in turn has an unnamed tributary from their confluence at (40 47 16N 105 21 45W, T.10N., R.71W., east boundary Sec. 32) upstream to (40 46 54N 105 22 14W, T.9N., R.71W., Sec. 5). Also includes Middle Fork Rabbit Creek from its confluence with Rabbit Creek (40 49 34N 105 20 47W, T.10N., R 71W., Sec. 21) upstream to 2,300m (7,600 ft) elevation (40 49 46N 105 26 55W, T.10N., R.72W., Sec. 15). This includes an unnamed tributary from its confluence with Middle Fork Rabbit Creek (40 49 56N 105 25 49W, T.10N., R.72W., Sec. 14) upstream to 2,300m (7,600 ft) elevation (40 48 48N 105 26 26W, T.10N., R.72W., Sec. 23). This unit includes North Fork Rabbit Creek from its confluence with Rabbit Creek (40 49 34N 105 20 47W, T.10N., R.71W., Sec. 21) upstream to 2,300m (7,600 ft) elevation (40 49 38N 105 29 17W, T.10N., R.72W., Sec. 17). Which includes an unnamed tributary from its confluence with North Fork Rabbit Creek (40 50 45N 105 27 23W, T.10N., R.72W., Sec. 9) upstream to 2,300m (7,600 ft) elevation (40 50 57N 105 28 42W, T.10N., R.72W., Sec. 9). On property owned by Al Johnson in T.10N., R.70W., Sec. 29, 30, 31, and 32, the outward boundary extends to 325 ft (99m) from the centerline of the North Fork Cache La Poudre River, Rabbit Creek, and Lone Pine Creek.

(ii) Map of Unit SP4 follows:

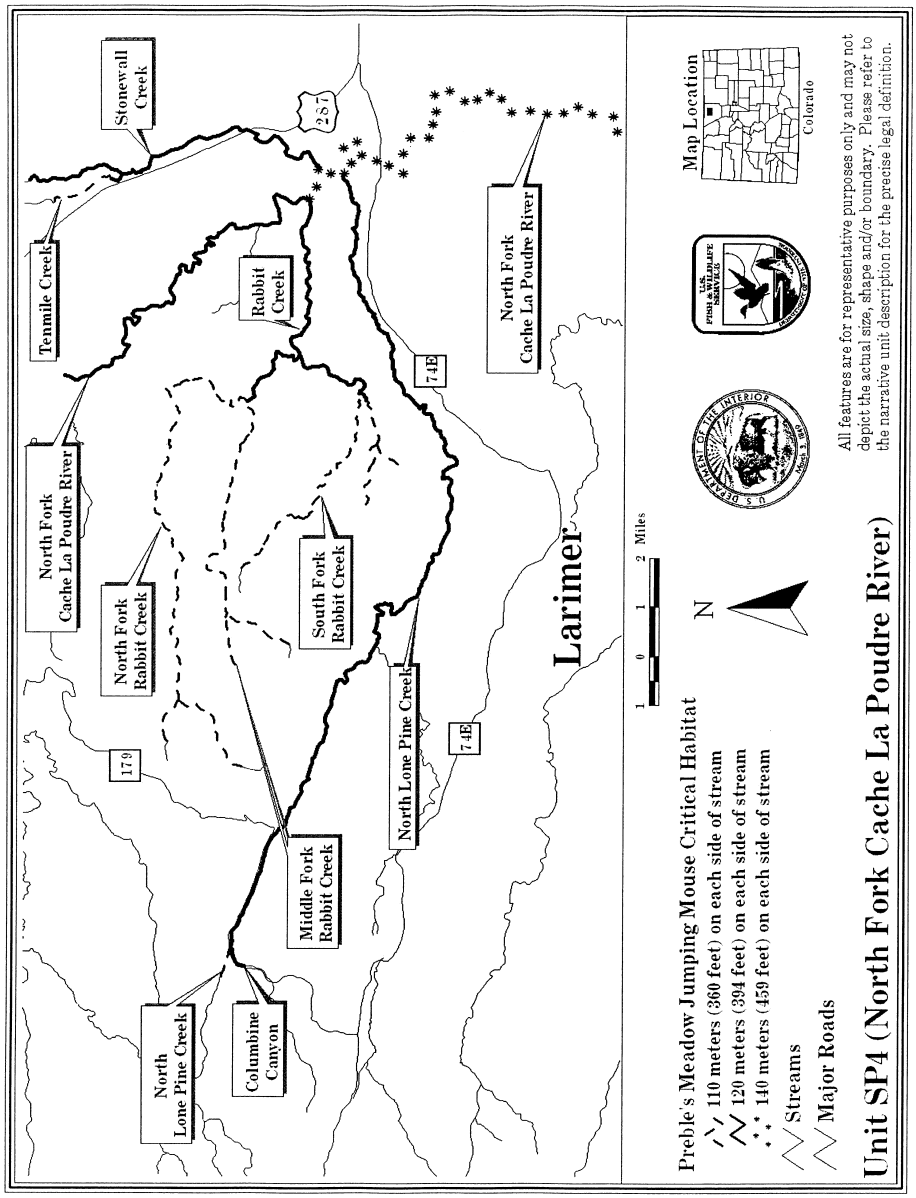

(6) Map Unit SP5: Cache La Poudre River, Larimer County, Colorado.

(i) This unit consists of the following: 82.4 km (51.2 mi) of streams and rivers. Cache La Poudre River from Poudre Park (40 41 16N 105 18 25W, T.8N., R.71W., Sec. 2) upstream to (40 42 02N 105 34 01W, T.9N., R.73W., west boundary Sec. 34). Includes Hewlett Gulch from its confluence with Cache La Poudre River (40 41 16N 105 18 25W, T.8N., R.71W., Sec. 2) upstream to the boundary of Arapahoe—Roosevelt National Forest (40 43 45N 105 19 06W, T.9N., R.71W., Sec. 23). Also includes Young Gulch from its confluence with Cache La

Poudre River (40 41 25N 105 20 56W, T.8N., R.71W., Sec. 4) upstream to (40 39 13N 105 20 12W, T.8N., R.71W., south boundary Sec. 15). Also includes an unnamed tributary from its confluence with Cache La Poudre River at Stove Prairie Landing (40 40 58N 105 23 21W, T.8N., R.71W., Sec. 6) upstream to (40 39 32N 105 22 34W, T.8N., R.71W., Sec. 17). Which includes Skin Gulch from its confluence with the aforementioned unnamed tributary at (40 40 33N 105 23 15W, T.8N., R.71W., Sec. 7) upstream to (40 39 41N 105 24 13W, T.8N., R.72W., Sec. 13). Unit SP5 also includes Poverty Gulch from its confluence with Cache La Poudre River (40 40 28N 105 25 42W, T.8N., R.72W., Sec. 11) upstream to 2,300 m (7,600 ft) elevation (40 39 02N 105 26 38W, T.8N., R.72W., Sec. 22). Also includes Elkhorn Creek from its confluence with Cache La Poudre River (40 41 50N 105 26 24W, T.9N., R.72W., Sec. 34) upstream to (40 44 04N 105 27 32W, T.9N., R.72W., Sec. 21). Also includes South Fork Cache La Poudre River from its confluence with Cache La Poudre River (40 41 10N 105 26 46W, T.8N., R.72W., Sec. 3) upstream to 2,300 m (7,600 ft) elevation (40 38 49N 105 29 20W, T.8N., R.72W., Sec. 20). Which includes Pendergrass Creek from its confluence with South Fork Cache La Poudre River (40 39 54N 105 27 27W, T.8N., R.72W., Sec. 15) upstream to 2,300 m (7,600 ft) elevation (40 38 34N 105 27 26W, T.8N., R.72W., Sec. 22). Also included in the unit is Bennett Creek from its confluence with Cache La Poudre River (40 40 26N 105 28 37W, T.8N., R.72W., Sec. 9) upstream to 2,300 m (7,600 ft) elevation (40 39 18N 105 31 31W, T.8N., R.73W., Sec. 13).

(ii) Map Unit SP5 follows:

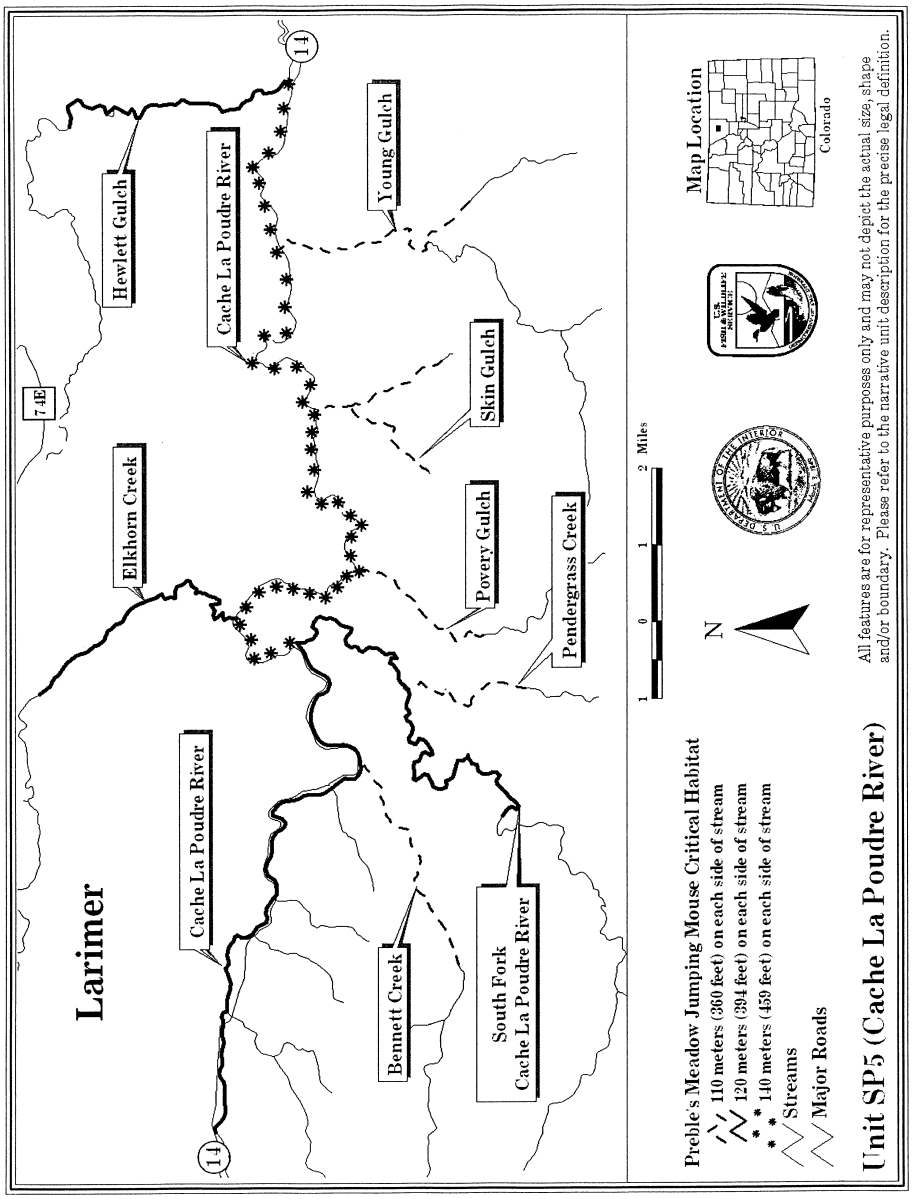

(7) Map Unit SP6: Buckhorn Creek, Larimer County, Colorado.

(i) This unit consists of the following: 69.1 km (43 mi) of streams. Buckhorn Creek from (40 30 20N 105 13 39W, T.6N., R.70W., east boundary Sec. 9) upstream to 2,300 m (7,600 ft) elevation (40 34 17N 105 25 28W, T.7N., R.72W., Sec. 14). Includes Little Bear Gulch from its confluence with Buckhorn Creek (40 31 16N 105 15 32W, T.6N., R.70W., Sec. 5) upstream to (40 30 43N 105 16 33W, T.6N., R.70W., Sec. 6). Also includes Bear Gulch from its

confluence with Buckhorn Creek (40 31 15N 105 15 51W, T.6N., R.70W., Sec. 5) upstream to 2,300 m (7,600 ft) elevation (40 29 47N 105 19 59W, T.6N., R.71W., Sec. 10). Also includes Stringtown Gulch from its confluence with Buckhorn Creek (40 32 19N 105 16 40W, T.7N., R.70W., Sec. 30) upstream to 2,300 m (7,600 ft) elevation (40 30 30N 105 20 48W, T.6N., R.71W., Sec. 4). Also includes Fish Creek from its confluence with Buckhorn Creek (40 32 50N 105 17 05W, T.7N., R.70W., Sec. 30) upstream to 2,300 m (7,600 ft) elevation (40 30 56N 105 21 19W, T.6N., R.71W., Sec. 4). Which includes North Fork Fish Creek from its confluence with Fish Creek (40 32 47N 105 18 18W, T.7N., R.71W., west boundary Sec. 25) upstream and following the first unnamed tributary northwest to (40 33 35N 105 19 42W, T.7N., R.71W., Sec. 22). Also includes Stove Prairie Creek from its confluence with Buckhorn Creek (40 34 15N 105 19 45W, T.7N., R.71W., Sec. 15) upstream to the dirt road crossing at (40 35 22N 105 20 16W, T.7N., R.71W., Sec. 10). Also includes Sheep Creek from its confluence with Buckhorn Creek (40 34 15N 105 20 51W, T.7N., R.71W., Sec. 16) upstream to 2,300 m (7,600 ft) elevation (40 33 09N 105 21 46W, T.7N., R.71W., Sec. 20). Also includes Twin Cabin Gulch from its confluence with Buckhorn Creek (40 34 38N 105 23 11W, T.7N., R.71W., Sec. 18) upstream to 2,300 m (7,600 ft) elevation (40 35 44N 105 23 33W, T.7N., R.71W., Sec. 6).

(ii) Map of Unit SP6 follows:

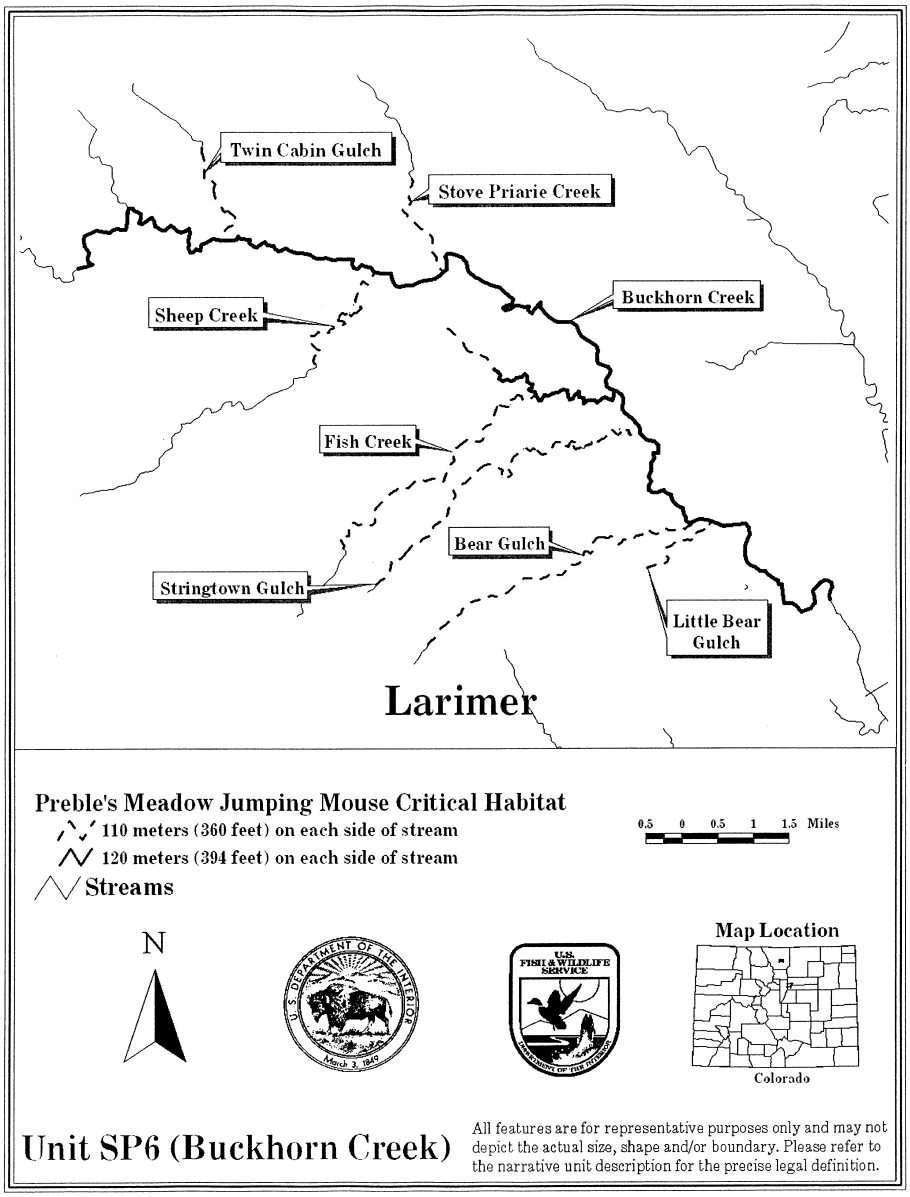

(8) Map Unit SP10: Ralston Creek, Jefferson County, Colorado.

(i) This unit consists of the following: 12.9 km (8.0 mi) of streams. Ralston Creek from Ralston Reservoir (39 49 12N 105 15 32W, T.3S., R.70W. Sec. 6) upstream into Golden Gate Canyon State Park to 2,300 m (7,600 ft) elevation (39 50 54N 105 21 12W, T.2S., R.71W. Sec. 29) excluding 5 ha (12 ac) of property owned by Denver Water just upstream of the reservoir.

(ii) Map of Unit SP10 follows:

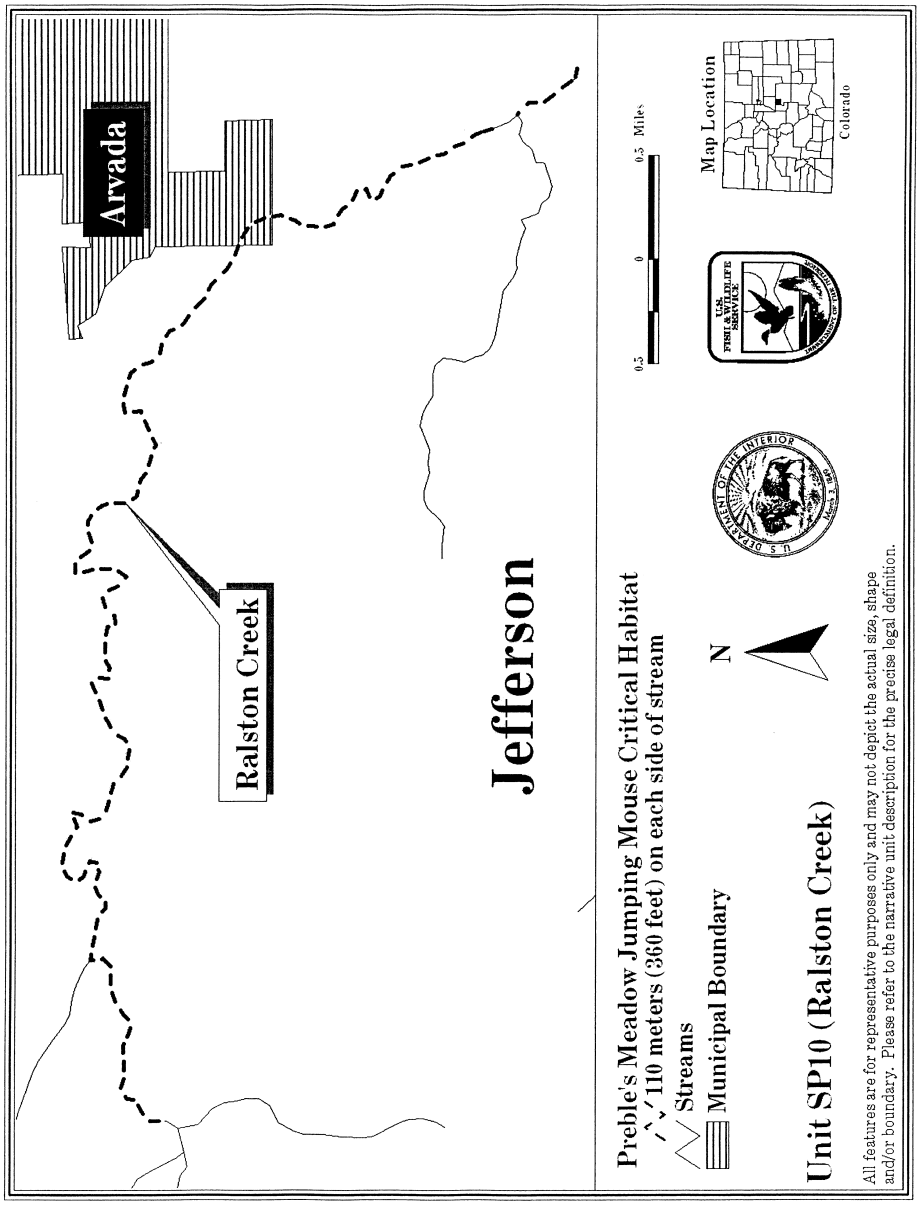

(9) Map Unit SP13: Upper South Platte River, Jefferson and Douglas Counties, Colorado.

(i) This unit consists of the following: 70.5 km (43.8 mi) of rivers and streams. Consists of 4 subunits. Non-Federal lands in Douglas County are not included in the designation. Subunit South Platte River north segment, on the border of Jefferson County and Douglas County from Chatfield Lake (39 31 35N 105 04 49W, T.6S., R.69W., Sec. 14) upstream to

the boundary of U.S. Army Corps of Engineers property (39 29 33N 105 05 15W, T.6S., R.69W., south boundary Sec. 26), excluding 9 ha (22 ac) owned by Denver.

(ii) Subunit Bear Creek, Douglas County from Pike—San Isabel National Forest boundary (39 25 27N 105 07 40W, T.7S., R.69W., west boundary Sec. 21) upstream to (39 22 32N 105 06 40W, T.8S., R.69W., south boundary Sec. 4). Includes West Bear Creek from its confluence with Bear Creek (39 25 15N 105 07 30W, T.7S., R.69W., Sec. 21) upstream to a confluence with an unnamed tributary (39 24 17N 105 07 38W, T.7S., R.69W., Sec. 33).

(iii) Subunit South Platte River south segment, on the border of Jefferson County and Douglas County from the southern boundary of Denver Water property near Nighthawk (39 21 05N 105 10 23W, T.8S., R.70W., Sec. 13) upstream to the northern boundary of Denver Water property at (39 18 50N 105 11 28W, T.8S., R.70W., Sec. 35) and from the southern boundary of Denver Water property at (39 18 02N 105 12 09W, T.9S., R.70W., Sec. 2) to the northern boundary of Denver Water Property at (39 17 27N 105 12 24W, T.9S., R.70W., Sec. 3). Includes Sugar Creek, Douglas County from the eastern boundary of Denver Water lands near Oxyoke (39 18 22N 105 11 32W, T.8S., R.70W., Sec. 35) upstream to 2,300 m (7,600 ft) elevation (39 18 28N 105 08 07W, T.8S., R.69W., Sec. 32). Includes Gunbarrel Creek, Jefferson County from the western boundary of Denver Water lands near Oxyoke (39 18 37N 105 12 02W, T.8S., R.70W., Sec. 34) upstream to (39 18 41N 105 14 34W, T.8S., R.70W., Sec. 32).

(iv) Subunit Trout Creek, Douglas County upstream into Teller County from (39 13 02N 105 09 31W, T.9S., R.69W., Sec. 31) upstream to 2,300 m (7,600 ft) elevation which is 1.3 km (0.8 mi) into Teller County (39 07 13N 105 05 49W, T.11S., R.69W., Sec. 3). Includes Eagle Creek from its confluence with Trout Creek (39 11 52N 105 08 27W, T.10S., R.69W., Sec. 8) upstream to 2,300 m (7,600 ft) elevation (39 12 06N 105 07 12W, T.10S., R.69W., Sec. 9). Also including an unnamed tributary from its confluence with Trout Creek (39 11 07N 105 08 05W, T.10S., R.69W., Sec. 17) upstream to (39 10 18N 105 08 23W, T.10S., R.69W., Sec. 20). Also including Long Hollow from its confluence with Trout Creek (39 10 56N 105 08 01W, T.10S., R.69W., Sec. 17) upstream to 2,300 m (7,600 ft) elevation (39 11 30N 105 06 19W, T.10S., R.69W., Sec. 10).

(v) Map of Unit SP13 follows:

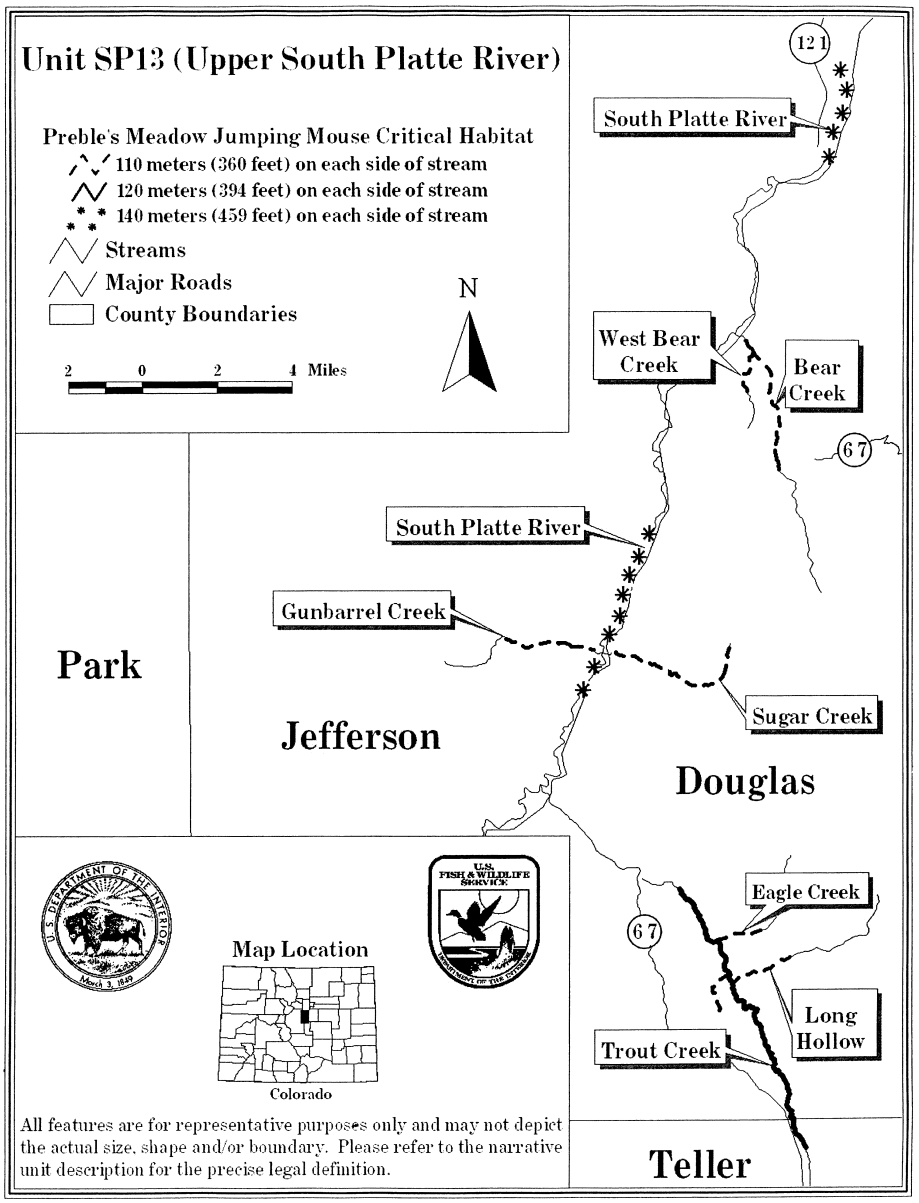

ST. ANDREW BEACH MOUSE (*Peromyscus polionotus peninsularis*)

(1) Critical habitat units are depicted for Bay and Gulf Counties, Florida, on the maps below.

(2) The primary constituent elements of critical habitat for the St. Andrew beach mouse are the habitat components that provide:

(i) A contiguous mosaic of primary, secondary, and scrub vegetation and dune structure, with a balanced level of competition and predation and few or no competitive or predaceous nonnative species present, that collectively provide foraging opportunities, cover, and burrow sites;

(ii) Primary and secondary dunes, generally dominated by sea oats (*Uniola paniculata*), that despite occasional temporary impacts and reconfiguration from tropical storms and hurricanes, provide abundant food resources, burrow sites, and protection from predators;

(iii) Scrub dunes, generally dominated by scrub oaks (*Quercus* spp.), that provide food resources and burrow sites, and provide elevated refugia during and after intense flooding due to rainfall and/or hurricane-induced storm surge;

(iv) Functional, unobstructed habitat connections that facilitate genetic exchange, dispersal, natural exploratory movements, and re-colonization of locally extirpated areas; and

(v) A natural light regime within the coastal dune ecosystem, compatible with the nocturnal activity of beach mice, necessary for normal behavior, growth, and viability of all life stages.

(3) Critical habitat does not include man-made structures existing on the effective date of this rule and not containing one or more of the primary constituent elements, such as buildings, aqueducts, airports, driveways, and roads, and the land on which such structures are located.

(4) *Critical Habitat Map Units*. Data layers defining map units were created by delineating habitats that contained one or more of the primary constituent elements defined in paragraph (2) of this entry over 1999 and 2004 digital ortho photography at a scale of at least 1:4000.

(5) Note: Map 1, Index Map of Critical Habitat Units for the St. Andrew beach mouse, follows:

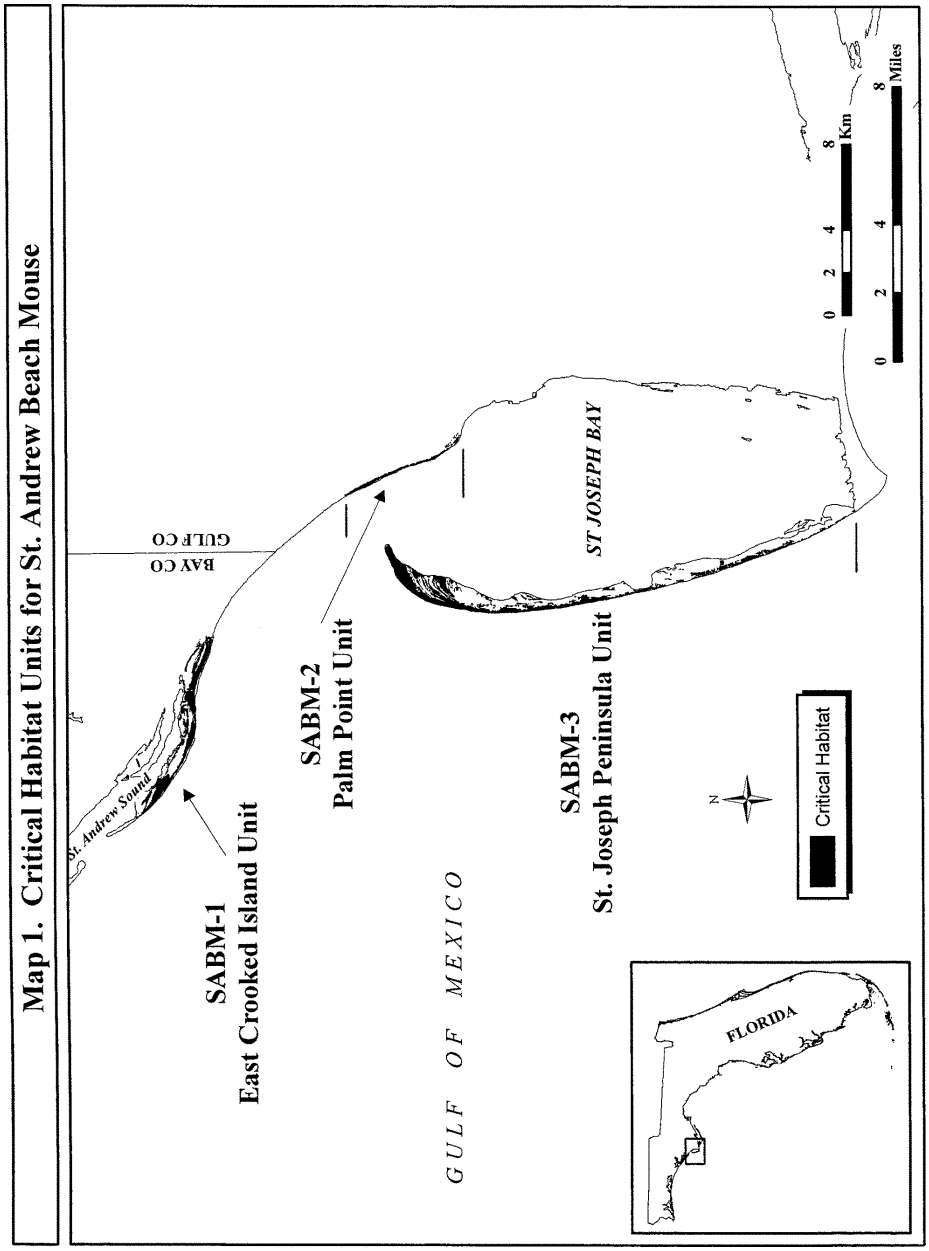

(6) SABM—Unit 1: East Crooked Island, Gulf County, Florida.

(i) *General Description:* This unit encompasses essential features of beach mouse habitat on East Crooked Island from the entrance of St. Andrew Sound to 1 mi west of Mexico Beach, not including Raffield Peninsula, and the area from the mean high water level (MHWL) to the seaward extent of the maritime forest.

(ii) *Coordinates:* From USGS 1:24,000 quadrangle maps Crooked Island, and Beacon Hill, Florida, land bounded by the following UTM 16 NAD 83 coordinates (E, N):

3315352.10; 649812.15, 3315231.74; 649817.14,
3315100.29; 649799.94, 3315101.91; 649795.72,
3315085.93; 649795.09, 3315069.00; 649818.11,
3315059.16; 649818.69, 3315059.73; 649828.47,
3314804.48; 649797.82, 3314814.32; 649715.63,
3314857.70; 649616.24, 3314889.55; 649501.16,
3314934.21; 649380.67, 3314961.82; 649351.82,
3314983.87; 649268.63, 3315003.96; 649183.89,
3315022.44; 649126.20, 3315040.01; 649045.29,
3315053.82; 648963.34, 3315066.55; 648874.83,
3315087.57; 648799.32, 3315097.30; 648730.28,
3315089.69; 648462.28, 3315081.88; 648355.01,
3315090.27; 648289.95, 3315084.93; 648245.03,
3315079.56; 648200.14, 3315073.15; 648126.71,
3315063.89; 648082.76, 3315062.26; 647967.79,
3315039.27; 647801.76, 3315044.60; 647745.32,
3315054.80; 647669.58, 3315052.89; 647513.74,
3315032.76; 647362.84, 3315011.12; 647243.51,
3315014.06; 647128.32, 3315026.21; 646939.95,
3315057.79; 646876.81, 3315060.42; 646845.97,
3315064.40; 646816.94, 3315083.06; 646776.46,
3315080.45; 646684.41, 3315081.47; 646581.79,
3315115.35; 646483.16, 3315158.84; 646429.37,
3315169.11; 646363.62, 3315191.23; 646315.93,
3315211.70; 646277.30, 3315232.76; 646253.93,
3315245.25; 646219.14, 3315268.95; 646183.20,
3315304.54; 646114.55, 3315349.55; 646060.99,
3315376.74; 646008.66, 3315386.91; 645946.17,
3315413.78; 645896.75, 3315423.22; 645801.20,
3315449.88; 645735.35, 3315476.23; 645642.06,
3315518.27; 645547.16, 3315561.33; 645485.51,
3315588.84; 645347.88, 3315690.13; 645187.51,
3315791.53; 645093.12, 3315829.98; 644913.66,
3315963.00; 644913.71, 3315963.10; 644772.12,
3316030.07; 644702.96, 3316077.08; 644620.09,
3316131.68; 644489.20, 3316214.39; 644336.15,
3316293.38; 644190.89, 3316378.90; 644103.97,
3316436.56; 644057.49, 3316482.56; 643971.88,
3316551.36; 643869.13, 3316606.24; 643796.81,
3316652.38; 643720.18, 3316727.35; 643631.08,
3316792.49; 643522.30, 3316881.71; 643445.70,
3316940.03; 643379.11, 3317010.89; 643353.66,
3317071.65; 643305.51, 3317110.60; 643262.16,
3317148.09; 643214.95, 3317191.83; 643183.99,
3317222.39; 643130.69, 3317255.53; 643096.30,
3317295.10; 643076.85, 3317323.85; 643050.75,
3317349.61; 643027.76, 3317378.63; 642991.89,
3317413.67; 642900.08, 3317523.40; 642837.60,
3317606.48; 642760.34, 3317690.94; 642739.29,
3317721.73; 642749.68, 3317735.07; 642762.17,
3317744.50; 642776.80, 3317747.25; 642788.70,
3317748.34; 642809.86, 3317744.91; 642842.38,
3317747.71; 642861.45, 3317748.19; 642883.01,
3317744.38; 642926.47, 3317737.58; 642960.47,
3317734.21; 643028.95, 3317726.25; 643072.92,
3317732.51; 643102.42, 3317737.79; 643129.81,
3317744.82; 643162.40, 3317755.16; 643229.93,
3317767.43; 643268.78, 3317782.15; 643325.83,
3317789.93; 643348.81, 3317794.17; 643361.18,
3317792.50; 643377.79, 3317780.24; 643407.93,
3317782.98; 643530.15, 3317807.07; 643585.40,
3317816.03; 643613.02, 3317815.10; 643648.58,
3317823.53; 643684.79, 3317825.93; 643706.83,
3317834.42; 643711.85, 3317821.16; 643710.90,
3317811.23; 643725.27, 3317796.83; 643723.83,
3317787.37; 643750.52, 3317753.56; 643759.85,
3317746.27; 643776.56, 3317738.93; 643788.36,
3317733.41; 643797.66, 3317742.63; 643809.64,
3317742.37; 643819.24, 3317723.98; 643817.96,
3317711.66; 643831.56, 3317692.58; 643858.13,
3317695.23; 643878.90, 3317691.39; 643889.16,
3317678.57; 643900.72, 3317661.42; 643897.06,
3317649.04; 643898.82, 3317642.35; 643907.46,
3317646.53; 643911.62, 3317654.96; 643914.91,
3317634.83; 643920.94, 3317616.35; 643923.20,
3317605.70; 643940.28, 3317590.28; 643944.09,
3317597.11; 643940.12, 3317612.47; 643947.29,
3317611.86; 643952.57, 3317607.63; 643956.34,
3317583.94; 643969.99, 3317578.74; 643973.48,
3317566.54; 643969.59, 3317563.27; 643969.94,
3317553.01; 643985.48, 3317546.00; 643987.30,
3317537.06; 643981.61, 3317527.90; 643981.03,
3317519.56; 643997.34, 3317487.47; 644008.98,
3317483.00; 644012.45, 3317518.77; 644004.66,
3317559.40; 644009.32, 3317563.88; 644005.87,
3317590.35; 643997.86, 3317608.38; 643999.09,
3317622.68; 643997.22, 3317633.73; 643996.51,
3317646.00; 644012.55, 3317640.46; 644014.94,
3317624.66; 644013.06, 3317604.80; 644024.07,
3317593.58; 644033.07, 3317583.50; 644024.75,
3317582.50; 644018.59, 3317574.81; 644023.49,
3317569.39; 644018.34, 3317521.69; 644027.23,
3317467.25; 644027.91, 3317457.72; 644017.26,
3317454.28; 644021.52, 3317442.89; 644028.44,
3317436.72; 644037.47, 3317425.45; 644042.82,
3317416.38; 644045.86, 3317401.13; 644052.27,
3317399.17; 644054.72, 3317407.16; 644061.71,
3317403.11; 644060.35, 3317385.20; 644067.82,
3317372.71; 644057.99, 3317352.64; 644041.10,
3317344.68; 644018.55, 3317340.55; 644011.45,
3317353.84; 644009.16, 3317365.68; 644021.66,
3317374.71; 644027.68, 3317387.95; 644023.81,
3317399.74; 644029.49, 3317419.60; 644015.17,
3317442.73; 644008.14, 3317437.79; 644007.30,
3317455.21; 643998.04, 3317459.74; 643992.10,
3317443.34; 643986.05, 3317462.21; 643987.31,
3317475.32; 643994.22, 3317485.01; 643977.51,
3317517.09; 643966.98, 3317524.75; 643966.25,
3317538.21; 643959.27, 3317546.76; 643964.82,
3317550.40; 643966.40, 3317563.59; 643961.58,
3317565.45; 643959.31, 3317576.88; 643942.55,
3317579.24; 643916.95, 3317601.19; 643907.08,
3317614.41; 643900.13, 3317637.62; 643892.97,
3317637.84; 643877.36, 3317642.20; 643886.15,
3317655.90; 643873.70, 3317661.14; 643870.07,
3317678.88; 643845.52, 3317690.95; 643824.65,
3317682.89; 643803.10, 3317702.17; 643795.19,
3317716.24; 643773.62, 3317721.84; 643782.32,
3317706.40; 643795.54, 3317702.37; 643798.54,
3317693.73; 643808.93, 3317691.61; 643820.32,
3317665.74; 643808.55, 3317659.50; 643806.36,
3317667.37; 643769.38, 3317636.71; 643763.01,
3317621.09; 643753.10, 3317620.04; 643754.27,
3317614.17; 643764.43, 3317610.72; 643770.22,
3317603.43; 643776.04, 3317609.13; 643783.43,
3317615.26; 643799.35, 3317614.47; 643806.15,
3317628.52; 643817.01, 3317627.38; 643821.02,
3317615.32; 643826.80, 3317613.58; 643837.16,
3317612.65; 643848.39, 3317608.97; 643847.95,
3317594.69; 643854.41, 3317590.89; 643862.27,

3317578.80; 643868.43, 3317555.17; 643877.84, 3317623.27; 643022.75, 3317609.96; 643016.42,
3317548.05; 643896.69, 3317553.50; 643895.76, 3317608.61; 643005.82, 3317587.73; 643000.63,
3317543.17; 643903.58, 3317532.67; 643913.80, 3317604.25; 642989.52, 3317603.57; 642989.74,
3317521.43; 643924.15, 3317519.09; 643926.01, 3317610.71; 642992.00, 3317615.52; 643007.89,
3317510.24; 643933.44, 3317499.33; 643933.37, 3317615.92; 643014.24, 3317616.48; 643013.27,
3317486.25; 643940.27, 3317480.87; 643939.76, 3317623.19; 643007.34, 3317637.71; 642991.72,
3317469.37; 643925.30, 3317459.89; 643927.15, 3317642.47; 642991.89, 3317635.74; 642980.21,
3317480.94; 643919.64, 3317479.17; 643918.98, 3317641.78; 642963.13, 3317672.67; 642943.98,
3317489.46; 643906.21, 3317491.51; 643901.36, 3317691.21; 642936.58, 3317716.39; 642922.40,
3317510.42; 643896.25, 3317523.76; 643884.34, 3317695.82; 642918.58, 3317714.13; 642909.92,
3317538.92; 643871.54, 3317542.17; 643863.46, 3317721.31; 642895.39, 3317710.60; 642880.02,
3317550.85; 643848.77, 3317562.21; 643853.74, 3317705.45; 642877.23, 3317689.93; 642868.76,
3317570.26; 643846.82, 3317576.43; 643836.37, 3317679.01; 642861.75, 3317673.28; 642858.76,
3317580.92; 643831.19, 3317597.44; 643832.24, 3317665.68; 642861.01, 3317655.43; 642865.10,
3317603.01; 643826.96, 3317607.24; 643817.41, 3317650.77; 642873.08, 3317649.79; 642873.68,
3317607.79; 643812.78, 3317602.13; 643798.66, 3317641.87; 642880.57, 3317636.50; 642878.48,
3317610.49; 643782.76, 3317610.49; 643780.16, 3317624.95; 642884.78, 3317627.09; 642893.55,
3317603.29; 643775.32, 3317590.48; 643750.14, 3317626.12; 642888.46, 3317591.51; 642911.70,
3317609.83; 643724.96, 3317620.30; 643723.22, 3317600.02; 642920.62, 3317591.56; 642914.58,
3317626.60; 643743.89, 3317626.59; 643760.10, 3317578.73; 642916.84, 3317569.63; 642931.51,
3317626.17; 643762.25, 3317635.73; 643750.77, 3317571.19; 642945.05, 3317570.34; 642955.49,
3317649.32; 643739.26, 3317633.17; 643731.10, 3317550.39; 642957.76, 3317538.95; 642964.36,
3317641.29; 643732.80, 3317652.83; 643735.77, 3317529.60; 642959.07, 3317518.77; 642962.93,
3317660.83; 643728.20, 3317677.29; 643718.53, 3317511.24; 642972.91, 3317506.04; 642984.65,
3317682.59; 643715.41, 3317695.99; 643725.13, 3317497.61; 642987.48, 3317479.85; 643016.64,
3317697.47; 643734.45, 3317685.54; 643801.89, 3317483.00; 643050.08, 3317472.31; 643079.54,
3317671.22; 643802.79, 3317683.13; 643781.77, 3317468.73; 643097.62, 3317466.54; 643101.58,
3317696.87; 643772.31, 3317709.32; 643762.34, 3317456.60; 643086.38, 3317449.87; 643065.25,
3317710.65; 643754.04, 3317724.32; 643738.19, 3317447.23; 643049.01, 3317451.67; 643047.68,
3317738.19; 643734.45, 3317744.83; 643724.05, 3317441.33; 643067.98, 3317431.71; 643080.58,
3317747.34; 643717.15, 3317768.58; 643703.56, 3317427.53; 643092.18, 3317429.94; 643107.20,
3317771.40; 643699.83, 3317761.80; 643682.15, 3317422.91; 643114.06, 3317403.00; 643128.08,
3317769.28; 643681.67, 3317788.29; 643674.06, 3317393.84; 643137.42, 3317401.48; 643141.39,
3317790.48; 643649.10, 3317802.93; 643649.88, 3317412.15; 643153.34, 3317397.22; 643171.11,
3317787.89; 643642.49, 3317781.36; 643621.94, 3317410.78; 643175.59, 3317401.38; 643176.21,
3317792.34; 643603.11, 3317798.20; 643590.76, 3317388.68; 643192.78, 3317392.30; 643206.68,
3317799.48; 643580.82, 3317799.62; 643572.22, 3317387.37; 643210.07, 3317379.00; 643222.73,
3317793.86; 643550.42, 3317791.33; 643517.14, 3317381.43; 643238.25, 3317364.88; 643252.74,
3317786.92; 643499.27, 3317786.07; 643487.48, 3317368.45; 643286.69, 3317358.56; 643299.11,
3317781.02; 643419.83, 3317768.21; 643401.85, 3317354.52; 643306.85, 3317343.98; 643307.10,
3317771.73; 643386.50, 3317765.79; 643360.17, 3317334.29; 643310.42, 3317331.14; 643339.74,
3317769.49; 643331.25, 3317765.59; 643313.02, 3317325.41; 643356.19, 3317316.13; 643369.39,
3317763.54; 643281.18, 3317765.12; 643214.08, 3317306.76; 643385.75, 3317300.71; 643408.51,
3317746.38; 643189.45, 3317745.76; 643178.07, 3317298.05; 643424.79, 3317295.23; 643441.32,
3317739.92; 643147.53, 3317737.17; 643145.52, 3317282.71; 643457.76, 3317273.43; 643470.72,
3317722.45; 643154.73, 3317719.51; 643154.24, 3317273.76; 643480.36, 3317277.23; 643496.23,
3317707.61; 643139.90, 3317708.83; 643130.90, 3317290.56; 643499.06, 3317306.80; 643503.40,
3317703.06; 643120.45, 3317707.55; 643111.63, 3317308.53; 643511.94, 3317310.36; 643534.46,
3317695.04; 643097.11, 3317687.54; 643082.18, 3317317.39; 643550.66, 3317317.80; 643560.46,
3317696.28; 643067.80, 3317699.09; 643060.92, 3317314.81; 643576.57, 3317318.45; 643576.41,
3317688.21; 643046.00, 3317696.56; 643028.31, 3317324.91; 643576.00, 3317341.07; 643559.56,
3317704.44; 643016.29, 3317692.64; 643007.82, 3317350.35; 643546.27, 3317362.95; 643526.59,
3317681.72; 643005.39, 3317667.79; 642989.64, 3317372.15; 643511.35, 3317369.68; 643495.17,
3317677.70; 643002.26, 3317681.58; 642999.18, 3317380.90; 643476.36, 3317391.00; 643460.73,
3317693.40; 643003.77, 3317700.25; 643000.58, 3317412.51; 643447.53, 3317421.88; 643434.16,
3317716.42; 642995.14, 3317711.53; 642991.21, 3317437.71; 643433.67, 3317457.09; 643446.09,
3317693.99; 642983.26, 3317709.64; 642971.37, 3317468.42; 643450.66, 3317476.46; 643433.18,
3317708.55; 642964.79, 3317717.10; 642957.79, 3317476.02; 643427.38, 3317500.84; 643444.57,
3317710.98; 642954.93, 3317698.23; 642964.56, 3317496.92; 643450.89, 3317498.66; 643461.41,
3317679.05; 642980.11, 3317661.20; 642987.92, 3317491.40; 643475.54, 3317482.64; 643491.56,
3317651.09; 642992.42, 3317646.06; 643010.03, 3317477.89; 643505.95, 3317474.68; 643526.50,
3317641.35; 643022.51, 3317635.32; 643041.33, 3317463.70; 643536.21, 3317457.21; 643545.95,
3317629.85; 643051.38, 3317641.20; 643065.21, 3317449.13; 643558.85, 3317441.93; 643580.03,
3317644.32; 643074.72, 3317661.21; 643079.74, 3317438.15; 643596.14, 3317429.39; 643607.05,
3317635.57; 643076.31, 3317614.08; 643066.36, 3317422.53; 643609.93, 3317409.81; 643642.18,
3317630.08; 643059.12, 3317618.01; 643055.57, 3317400.82; 643657.45, 3317394.07; 643663.63,
3317600.87; 643041.55, 3317605.28; 643031.95, 3317385.51; 643666.95, 3317380.04; 643672.54,

3317369.36; 643672.79, 3317359.67; 643676.60, 3317029.44; 643637.09, 3317026.51; 643645.61,
3317337.14; 643688.92, 3317327.10; 643703.01, 3317019.98; 643653.28, 3317030.88; 643643.50,
3317318.40; 643728.93, 3317319.06; 643755.17, 3317040.54; 643648.15, 3317051.93; 643660.74,
3317306.79; 643791.06, 3317298.00; 643807.66, 3317050.09; 643673.20, 3317044.86; 643672.34,
3317282.25; 643806.12, 3317268.20; 643819.51, 3317031.76; 643661.73, 3317026.73; 643661.93,
3317257.44; 643840.96, 3317247.53; 643869.25, 3317018.81; 643670.64, 3317004.76; 643685.39,
3317239.67; 643881.44, 3317229.27; 643890.21, 3317002.75; 643702.02, 3317021.40; 643725.67,
3317222.91; 643897.10, 3317206.92; 643916.70, 3317013.28; 643746.67, 3317016.19; 643755.35,
3317200.95; 643933.06, 3317194.89; 643946.35, 3317002.93; 643777.05, 3317009.42; 643794.75,
3317182.30; 643956.31, 3317172.85; 643969.35, 3317001.15; 643803.47, 3316986.31; 643818.01,
3317169.95; 643967.56, 3317156.13; 643970.01, 3317001.26; 643816.68, 3316982.68; 643835.40,
3317137.56; 643988.87, 3317130.51; 643983.44, 3316981.17; 643851.30, 3316966.54; 643896.83,
3317109.76; 644002.73, 3317116.98; 644022.69, 3316961.22; 643923.15, 3316945.72; 643944.57,
3317129.38; 644037.84, 3317127.78; 644027.17, 3316939.52; 643965.84, 3316924.17; 644006.07,
3317140.98; 644031.69, 3317150.61; 644044.85, 3316912.93; 644031.21, 3316903.19; 644067.26,
3317133.50; 644059.09, 3317151.70; 644066.17, 3316887.93; 644080.54, 3316875.34; 644119.75,
3317139.19; 644067.77, 3317123.94; 644087.54, 3316863.39; 644119.91, 3316856.93; 644121.98,
3317111.50; 644104.15, 3317095.76; 644114.11, 3316840.54; 644139.14, 3316837.80; 644152.47,
3317086.31; 644121.08, 3317067.09; 644140.85, 3316851.29; 644158.71, 3316861.14; 644167.46,
3317054.66; 644146.16, 3317056.78; 644140.79, 3316865.47; 644171.91, 3316851.78; 644168.90,
3317064.97; 644158.18, 3317068.97; 644160.24, 3316839.74; 644150.86, 3316830.17; 644158.27,
3317081.71; 644167.58, 3317074.36; 644172.98, 3316820.05; 644178.55, 3316819.77; 644197.10,
3317065.38; 644171.94, 3317059.02; 644158.67, 3316824.99; 644209.73, 3316828.48; 644222.83,
3317033.71; 644149.27, 3317012.46; 644138.91, 3316829.21; 644237.44, 3316824.33; 644250.65,
3317002.88; 644124.55, 3316999.55; 644110.70, 3316814.97; 644270.09, 3316815.46; 644279.72,
3317013.08; 644102.70, 3317024.60; 644089.91, 3316818.93; 644279.64, 3316822.16; 644276.16,
3317017.81; 644077.87, 3317022.16; 644069.44, 3316831.78; 644269.35, 3316844.53; 644264.74,
3317009.66; 644057.67, 3317019.27; 644051.44, 3316854.05; 644268.84, 3316864.85; 644265.22,
3317000.68; 644044.96, 3317000.52; 644036.45, 3316882.20; 644271.76, 3316890.69; 644282.15,
3317009.62; 644025.95, 3317000.63; 644023.41, 3316904.43; 644279.44, 3316917.05; 644260.40,
3316991.06; 644013.89, 3317005.88; 643986.40, 3316915.77; 644249.98, 3316903.22; 644242.22,
3317008.74; 643986.07, 3317021.66; 643966.39, 3316895.89; 644229.24, 3316905.87; 644215.88,
3317030.86; 643937.06, 3317036.59; 643915.67, 3316907.84; 644210.35, 3316898.66; 644200.98,
3317038.68; 643888.32, 3317051.47; 643855.42, 3316907.54; 644197.41, 3316922.91; 644199.74,
3317060.39; 643838.81, 3317076.14; 643828.93, 3316940.80; 644192.14, 3316949.27; 644185.70,
3317082.35; 643808.10, 3317079.97; 643797.42, 3316946.00; 644170.32, 3316956.71; 644161.62,
3317093.57; 643787.34, 3317099.26; 643772.13, 3316970.76; 644178.04, 3316994.17; 644184.11,
3317103.24; 643756.67, 3317119.33; 643736.99, 3317010.49; 644204.88, 3317020.61; 644199.34,
3317128.53; 643714.06, 3317137.65; 643694.43, 3317035.13; 644200.19, 3317048.63; 644220.55,
3317142.11; 643690.89, 3317156.46; 643671.37, 3317061.04; 644227.38, 3317058.04; 644226.76,
3317159.20; 643658.12, 3317163.39; 643641.97, 3317051.28; 644232.59, 3317040.73; 644216.68,
3317168.16; 643633.83, 3317178.80; 643627.64, 3317041.12; 644225.40, 3317026.28; 644232.95,
3317172.31; 643602.68, 3317183.33; 643586.11, 3317002.02; 644256.04, 3316986.44; 644275.48,
3317200.86; 643576.88, 3317188.47; 643548.02, 3316986.93; 644275.86, 3317011.69; 644291.52,
3317197.78; 643523.44, 3317207.56; 643514.06, 3317005.35; 644306.33, 3317001.36; 644306.68,
3317200.98; 643504.84, 3317206.73; 643501.58, 3316987.50; 644308.60, 3316974.47; 644313.41,
3317223.26; 643487.98, 3317232.16; 643468.30, 3316957.15; 644334.59, 3316921.21; 644359.51,
3317241.37; 643455.42, 3317237.81; 643432.66, 3316894.89; 644374.57, 3316880.60; 644391.81,
3317240.47; 643423.74, 3317235.97; 643420.78, 3316873.48; 644415.93, 3316864.20; 644440.79,
3317227.17; 643413.85, 3317234.13; 643412.68, 3316852.97; 644456.32, 3316846.49; 644474.31,
3317249.16; 643406.25, 3317259.20; 643379.20, 3316834.76; 644488.95, 3316822.04; 644516.58,
3317252.68; 643367.70, 3317245.30; 643344.70, 3316814.02; 644535.17, 3316809.37; 644561.50,
3317257.65; 643322.94, 3317260.78; 643319.01, 3316798.11; 644597.34, 3316782.40; 644609.81,
3317274.95; 643301.68, 3317292.12; 643287.19, 3316771.09; 644626.84, 3316768.35; 644642.19,
3317307.04; 643276.06, 3317307.16; 643272.52, 3316766.85; 644659.38, 3316760.18; 644665.45,
3317291.39; 643265.42, 3317256.16; 643287.37, 3316750.82; 644673.55, 3316744.68; 644690.02,
3317252.74; 643297.08, 3317261.71; 643299.05, 3316742.98; 644703.55, 3316732.23; 644748.87,
3317246.70; 643312.62, 3317243.91; 643326.98, 3316727.31; 644748.80, 3316700.96; 644730.94,
3317226.79; 643342.50, 3317226.39; 643347.80, 3316715.57; 644724.66, 3316696.39; 644737.14,
3317205.12; 643368.76, 3317203.30; 643373.61, 3316678.53; 644725.95, 3316661.14; 644726.01,
3317197.05; 643388.30, 3317181.96; 643411.86, 3316643.31; 644726.88, 3316624.30; 644713.27,
3317165.59; 643433.04, 3317154.72; 643447.21, 3316612.46; 644708.70, 3316604.42; 644721.56,
3317139.22; 643464.30, 3317131.95; 643484.88, 3316599.19; 644731.19, 3316611.33; 644745.51,
3317119.78; 643508.58, 3317110.08; 643540.01, 3316595.04; 644756.88, 3316585.42; 644774.44,
3317097.70; 643559.61, 3317091.73; 643575.97, 3316582.69; 644790.43, 3316586.96; 644796.40,
3317085.68; 643599.68, 3317075.51; 643582.32, 3316581.30; 644790.56, 3316573.98; 644781.56,
3317054.85; 643597.73, 3317042.56; 643611.98, 3316568.60; 644791.28, 3316561.31; 644797.34,

3316557.50; 644806.68, 3316565.27; 644801.15, 3315593.31; 645812.13, 3315577.40; 645831.65,
3316548.48; 644791.78, 3316541.51; 644778.02, 3315574.66; 645821.44, 3315593.80; 645816.05,
3316551.47; 644769.35, 3316548.47; 644761.40, 3315617.26; 645823.94, 3315622.95; 645861.07,
3316564.13; 644748.16, 3316568.95; 644739.51, 3315611.51; 645871.66, 3315595.97; 645879.16,
3316584.84; 644731.24, 3316593.49; 644723.15, 3315571.93; 645893.88, 3315587.37; 645914.20,
3316590.89; 644710.91, 3316579.90; 644707.66, 3315569.64; 645930.16, 3315567.27; 645934.52,
3316551.28; 644715.06, 3316526.03; 644727.30, 3315552.32; 645950.69, 3315557.09; 645958.44,
3316513.32; 644748.19, 3316497.77; 644764.29, 3315549.35; 645970.69, 3315552.44; 645981.00,
3316496.82; 644771.32, 3316470.43; 644787.79, 3315537.64; 646003.97, 3315540.99; 646017.15,
3316479.17; 644800.45, 3316484.15; 644813.38, 3315538.55; 646029.12, 3315533.32; 646041.49,
3316476.02; 644812.60, 3316464.90; 644803.18, 3315534.80; 646040.87, 3315528.05; 646044.56,
3316452.21; 644824.02, 3316447.96; 644829.02, 3315523.38; 646057.86, 3315516.19; 646080.96,
3316436.61; 644830.93, 3316423.98; 644834.32, 3315530.25; 646094.82, 3315534.44; 646106.98,
3316399.88; 644845.01, 3316387.06; 644854.22, 3315522.98; 646117.46, 3315533.15; 646128.47,
3316367.48; 644858.95, 3316348.62; 644885.28, 3315524.19; 646144.15, 3315524.35; 646152.78,
3316333.12; 644899.12, 3316336.90; 644911.52, 3315526.92; 646157.19, 3315521.44; 646160.67,
3316320.85; 644908.77, 3316301.39; 644900.47, 3315511.83; 646177.12, 3315502.55; 646193.40,
3316283.43; 644905.76, 3316262.95; 644922.99, 3315499.73; 646213.00, 3315493.76; 646238.68,
3316257.44; 644926.52, 3316240.41; 644926.77, 3315504.10; 646258.06, 3315490.71; 646270.74,
3316230.72; 644923.94, 3316214.49; 644922.74, 3315492.22; 646284.81, 3315485.84; 646280.32,
3316204.31; 644909.46, 3316210.72; 644908.48, 3315475.02; 646296.22, 3315475.03; 646298.06,
3316202.37; 644872.95, 3316239.92; 644867.62, 3315463.57; 646318.92, 3315457.76; 646330.64,
3316230.67; 644856.92, 3316229.21; 644861.89, 3315450.13; 646353.38, 3315455.27; 646366.34,
3316221.41; 644873.13, 3316223.27; 644885.31, 3315455.60; 646376.06, 3315455.84; 646392.34,
3316206.94; 644875.84, 3316188.47; 644873.99, 3315453.02; 646405.38, 3315450.12; 646437.92,
3316182.87; 644859.65, 3316184.09; 644853.31, 3315452.04; 646453.71, 3315440.55; 646493.16,
3316186.84; 644840.35, 3316186.52; 644827.48, 3315436.79; 646498.66, 3315439.31; 646498.23,
3316182.96; 644820.75, 3316192.49; 644804.19, 3315456.34; 646477.03, 3315461.36; 646501.93,
3316208.06; 644785.45, 3316210.37; 644768.81, 3315467.14; 646519.50, 3315464.01; 646505.24,
3316207.96; 644760.08, 3316191.89; 644762.18, 3315454.79; 646511.19, 3315432.63; 646512.19,
3316171.73; 644779.61, 3316152.66; 644792.90, 3315419.71; 646530.34, 3315428.21; 646535.91,
3316140.06; 644812.66, 3316127.63; 644825.87, 3315443.81; 646533.09, 3315461.18; 646545.03,
3316118.26; 644840.02, 3316110.59; 644841.83, 3315460.69; 646545.25, 3315436.12; 646553.84,
3316101.66; 644886.36, 3316071.00; 644894.22, 3315426.43; 646555.42, 3315411.41; 646579.72,
3316058.91; 644909.12, 3316066.82; 644919.98, 3315409.24; 646596.41, 3315409.27; 646620.06,
3316061.94; 644926.70, 3316047.84; 644954.05, 3315401.54; 646637.37, 3315392.86; 646649.32,
3316047.65; 644973.03, 3316036.24; 644985.71, 3315376.51; 646669.12, 3315379.39; 646672.18,
3316020.97; 644993.32, 3316021.44; 644998.77, 3315368.37; 646692.86, 3315363.62; 646703.46,
3316015.76; 644997.35, 3316008.86; 645001.73, 3315373.12; 646723.23, 3315377.58; 646737.94,
3316001.69; 645017.57, 3315988.21; 645040.38, 3315377.16; 646752.02, 3315370.78; 646766.50,
3315968.50; 645066.55, 3315959.46; 645079.75, 3315364.01; 646783.70, 3315359.69; 646795.23,
3315950.09; 645084.40, 3315939.16; 645100.12, 3315359.58; 646802.80, 3315343.52; 646834.98,
3315930.44; 645122.68, 3315918.85; 645136.65, 3315359.79; 646804.91, 3315364.95; 646806.01,
3315907.73; 645154.45, 3315888.60; 645173.07, 3315376.17; 646819.54, 3315388.73; 646841.26,
3315875.20; 645198.23, 3315870.68; 645213.49, 3315378.58; 646832.53, 3315393.82; 646846.27,
3315864.33; 645244.87, 3315841.22; 645280.95, 3315385.05; 646856.71, 3315380.95; 646864.39,
3315837.49; 645303.31, 3315833.69; 645314.88, 3315375.60; 646864.91, 3315386.71; 646861.24,
3315832.00; 645325.79, 3315825.14; 645330.25, 3315406.04; 646847.36, 3315404.50; 646842.45,
3315805.83; 645339.87, 3315791.78; 645371.08, 3315410.32; 646827.33, 3315426.59; 646821.96,
3315794.57; 645388.38, 3315786.29; 645389.04, 3315418.92; 646818.17, 3315427.15; 646806.86,
3315770.39; 645405.64, 3315754.65; 645412.12, 3315434.40; 646794.95, 3315433.70; 646778.35,
3315754.81; 645434.97, 3315748.92; 645444.77, 3315445.57; 646770.50, 3315441.80; 646767.99,
3315745.94; 645457.89, 3315739.80; 645467.85, 3315431.04; 646757.00, 3315441.07; 646750.37,
3315730.35; 645494.02, 3315721.32; 645496.91, 3315451.60; 646731.96, 3315472.54; 646712.74,
3315707.37; 645507.55, 3315695.35; 645523.99, 3315491.25; 646703.28, 3315508.98; 646685.24,
3315689.74; 645536.95, 3315690.07; 645549.83, 3315509.58; 646680.33, 3315494.13; 646682.48,
3315693.63; 645562.38, 3315710.11; 645572.10, 3315464.16; 646670.72, 3315457.52; 646662.52,
3315710.35; 645585.23, 3315704.22; 645579.07, 3315467.22; 646650.31, 3315478.81; 646670.24,
3315691.13; 645563.28, 3315674.57; 645576.40, 3315489.12; 646669.99, 3315498.82; 646660.03,
3315668.44; 645589.69, 3315655.84; 645596.01, 3315508.26; 646664.12, 3315514.04; 646657.39,
3315662.46; 645595.68, 3315675.39; 645618.28, 3315528.93; 646674.69, 3315536.50; 646687.69,
3315679.19; 645644.61, 3315663.69; 645651.52, 3315541.19; 646695.30, 3315554.46; 646689.73,
3315645.47; 645664.84, 3315637.48; 645674.17, 3315575.88; 646678.37, 3315595.26; 646682.14,
3315648.27; 645687.13, 3315648.60; 645706.73, 3315634.60; 646671.96, 3315644.25; 646658.28,
3315642.63; 645710.02, 3315627.12; 645720.27, 3315635.18; 646653.72, 3315626.74; 646648.09,
3315620.34; 645717.15, 3315596.78; 645746.76, 3315613.52; 646644.68, 3315591.24; 646633.76,
3315598.38; 645775.83, 3315602.34; 645802.00, 3315583.03; 646626.60, 3315567.39; 646612.83,

3315561.89; 646614.78, 3315547.67; 646628.44, 3315946.88; 645749.27, 3315954.99; 645736.37,
3315541.68; 646644.02, 3315538.90; 646644.05, 3315962.27; 645713.42, 3315965.61; 645708.70,
3315521.85; 646636.86, 3315527.08; 646614.18, 3315967.44; 645704.28, 3315965.77; 645692.18,
3315526.50; 646594.37, 3315540.06; 646578.65, 3315972.60; 645685.92, 3315984.34; 645679.58,
3315532.79; 646572.06, 3315521.00; 646559.28, 3315983.39; 645669.66, 3315985.94; 645656.63,
3315523.32; 646571.93, 3315544.21; 646551.06, 3315998.29; 645657.17, 3316005.02; 645667.81,
3315552.01; 646536.20, 3315558.38; 646502.81, 3316008.85; 645682.18, 3316006.44; 645693.77,
3315558.33; 646516.36, 3315541.23; 646515.47, 3316003.96; 645709.27, 3315988.49; 645726.40,
3315529.31; 646511.81, 3315516.54; 646491.22, 3316002.80; 645709.00, 3316014.65; 645695.86,
3315516.94; 646463.42, 3315528.00; 646460.88, 3316015.51; 645682.16, 3316038.55; 645679.29,
3315534.28; 646483.38, 3315540.40; 646489.29, 3316026.58; 645668.51, 3316028.29; 645653.38,
3315542.53; 646499.81, 3315535.26; 646486.35, 3316026.11; 645640.61, 3316028.32; 645642.56,
3315564.65; 646473.03, 3315572.64; 646462.91, 3316048.25; 645626.66, 3316048.25; 645613.00,
3315564.06; 646463.40, 3315544.65; 646458.89, 3316038.39; 645606.71, 3316035.46; 645596.42,
3315550.08; 646437.33, 3315553.90; 646434.46, 3316034.01; 645595.76, 3316044.30; 645605.92,
3315541.54; 646423.41, 3315538.49; 646429.58, 3316051.29; 645593.71, 3316062.48; 645578.72,
3315518.62; 646426.51, 3315512.07; 646413.47, 3316062.26; 645558.20, 3316069.35; 645545.43,
3315514.98; 646403.50, 3315524.42; 646396.70, 3316071.56; 645527.45, 3316078.72; 645511.88,
3315537.18; 646412.57, 3315558.43; 646401.97, 3316091.00; 645505.71, 3316127.27; 645488.06,
3315568.86; 646386.35, 3315573.62; 646375.27, 3316133.69; 645479.88, 3316142.47; 645459.29,
3315587.22; 646359.41, 3315585.63; 646325.86, 3316160.45; 645441.28, 3316167.83; 645418.28,
3315591.92; 646314.05, 3315587.26; 646298.03, 3316172.32; 645397.69, 3316181.95; 645384.79,
3315592.88; 646284.99, 3315595.79; 646275.19, 3316189.23; 645354.17, 3316193.53; 645346.55,
3315598.77; 646278.18, 3315608.55; 646294.22, 3316193.33; 645331.11, 3316200.55; 645311.26,
3315615.42; 646310.25, 3315622.29; 646326.37, 3316216.39; 645302.32, 3316232.79; 645287.07,
3315625.93; 646332.85, 3315626.09; 646368.57, 3316232.41; 645266.87, 3316226.83; 645254.03,
3315623.76; 646381.20, 3315637.01; 646364.76, 3316231.57; 645241.07, 3316241.39; 645230.52,
3315646.29; 646335.19, 3315661.71; 646318.66, 3316256.34; 645217.62, 3316263.62; 645201.47,
3315674.22; 646302.38, 3315677.05; 646292.58, 3316262.67; 645184.78, 3316255.18; 645172.13,
3315680.03; 646285.35, 3315684.84; 646284.25, 3316252.33; 645151.74, 3316254.35; 645126.07,
3315696.70; 646277.75, 3315702.48; 646272.24, 3316263.85; 645120.73, 3316273.86; 645100.40,
3315715.08; 646272.00, 3315724.77; 646261.95, 3316273.34; 645082.68, 3316270.36; 645077.85,
3315737.45; 646274.81, 3315755.53; 646255.81, 3316260.10; 645099.15, 3316253.35; 645076.09,
3315752.67; 646239.87, 3315754.25; 646232.12, 3316253.57; 645083.07, 3316244.62; 645073.57,
3315761.98; 646220.76, 3315755.35; 646212.06, 3316243.20; 645057.73, 3316255.83; 645033.14,
3315769.01; 646206.09, 3315769.65; 646183.62, 3316301.63; 645026.38, 3316286.00; 645028.80,
3315758.10; 646164.43, 3315747.92; 646157.79, 3316268.62; 645018.90, 3316267.19; 645011.20,
3315754.22; 646147.82, 3315763.67; 646122.26, 3316281.24; 644995.89, 3316283.39; 644987.94,
3315784.86; 646118.95, 3315774.47; 646112.91, 3316295.87; 644967.36, 3316305.49; 644957.00,
3315777.49; 646107.97, 3315784.10; 646098.41, 3316312.83; 644948.80, 3316335.45; 644949.96,
3315794.75; 646088.44, 3315804.19; 646079.50, 3316368.51; 644933.80, 3316378.80; 644912.00,
3315809.55; 646070.98, 3315800.61; 646072.97, 3316382.70; 644902.03, 3316374.84; 644891.86,
3315816.52; 646067.78, 3315833.04; 646062.23, 3316374.59; 644884.18, 3316376.93; 644876.42,
3315841.59; 646055.13, 3315845.80; 646045.62, 3316381.80; 644869.23, 3316401.35; 644883.47,
3315848.57; 646037.08, 3315850.99; 646036.86, 3316404.80; 644896.24, 3316402.59; 644906.47,
3315845.34; 646035.79, 3315835.19; 646029.55, 3316400.31; 644919.18, 3316400.63; 644934.30,
3315825.34; 646019.22, 3315819.92; 646013.43, 3316406.09; 644957.17, 3316406.66; 644972.48,
3315828.49; 646006.90, 3315835.46; 646004.38, 3316404.51; 644982.90, 3316394.63; 644990.65,
3315825.09; 645994.59, 3315834.76; 645978.65, 3316389.76; 645003.49, 3316385.01; 645003.68,
3315852.19; 645969.82, 3315839.68; 645962.91, 3316377.41; 645004.00, 3316364.73; 645006.74,
3315845.85; 645944.04, 3315868.76; 645942.96, 3316357.20; 645017.86, 3316354.34; 645026.48,
3315880.23; 645933.56, 3315890.30; 645920.38, 3316348.74; 645037.21, 3316344.94; 645049.36,
3315892.74; 645914.03, 3315906.48; 645904.60, 3316345.09; 645065.44, 3316338.09; 645067.76,
3315919.30; 645894.35, 3315915.68; 645887.62, 3316330.23; 645049.83, 3316326.60; 645030.65,
3315925.21; 645864.94, 3315934.23; 645864.27, 3316330.35; 645025.75, 3316326.42; 645035.30,
3315932.53; 645872.60, 3315904.85; 645867.45, 3316310.41; 645041.92, 3316300.27; 645051.38,
3315907.25; 645859.76, 3315909.59; 645852.01, 3316303.28; 645065.60, 3316290.96; 645087.77,
3315914.47; 645848.08, 3315922.23; 645851.84, 3316293.21; 645098.74, 3316299.82; 645109.65,
3315931.05; 645841.29, 3315954.96; 645833.35, 3316308.56; 645128.24, 3316297.69; 645136.72,
3315952.95; 645822.79, 3315963.61; 645821.86, 3316292.35; 645146.55, 3316295.22; 645155.03,
3315950.05; 645815.16, 3315950.73; 645809.48, 3316295.43; 645167.25, 3316294.15; 645174.92,
3315964.70; 645804.65, 3315958.00; 645811.67, 3316284.30; 645198.15, 3316299.85; 645181.31,
3315947.47; 645822.22, 3315939.02; 645831.99, 3316305.37; 645180.76, 3316313.41; 645196.01,
3315929.75; 645836.31, 3315916.38; 645820.48, 3316313.79; 645203.83, 3316306.38; 645211.64,
3315913.61; 645804.94, 3315914.80; 645793.61, 3316298.97; 645219.59, 3316286.49; 645229.88,
3315922.84; 645783.81, 3315932.90; 645775.26, 3316281.68; 645240.04, 3316281.94; 645252.75,
3315941.01; 645765.25, 3315943.93; 645756.83, 3316282.26; 645260.44, 3316279.91; 645270.67,

3316277.64; 645280.83, 3316277.89; 645303.96, 3316236.17; 645399.27, 3316220.02; 645427.61,
3316268.33; 645319.15, 3316271.25; 645324.42, 3316205.52; 645442.86, 3316205.91; 645453.09,
3316263.78; 645334.78, 3316256.43; 645360.06, 3316203.63; 645463.45, 3316196.28; 645478.82,
3316262.14; 645332.75, 3316280.93; 645322.51, 3316191.60; 645501.89, 3316184.57; 645514.85,
3316287.54; 645313.68, 3316286.33; 645305.80, 3316174.76; 645515.17, 3316162.09; 645520.51,
3316296.27; 645296.55, 3316308.03; 645279.81, 3316152.08; 645530.80, 3316147.27; 645540.84,
3316318.44; 645261.70, 3316330.66; 645262.86, 3316152.59; 645556.41, 3316140.30; 645571.78,
3316319.86; 645257.75, 3316312.34; 645235.97, 3316135.62; 645594.91, 3316126.06; 645610.22,
3316335.57; 645216.63, 3316335.29; 645212.64, 3316123.91; 645623.52, 3316109.61; 645652.97,
3316348.84; 645263.86, 3316345.93; 645289.53, 3316092.51; 645684.82, 3316090.29; 645703.40,
3316336.43; 645309.98, 3316331.88; 645320.41, 3316079.12; 645720.72, 3316078.52; 645736.35,
3316322.00; 645330.63, 3316319.72; 645351.29, 3316063.70; 645731.52, 3316053.43; 645739.40,
3316307.56; 645382.04, 3316298.20; 645390.09, 3316043.49; 645753.74, 3316037.58; 645753.93,
3316301.91; 645390.58, 3316314.21; 645378.78, 3316045.91; 645766.83, 3316054.56; 645767.64,
3316325.02; 645388.04, 3316335.95; 645401.36, 3316035.17; 645793.67, 3316030.66; 645805.96,
3316343.82; 645411.28, 3316344.47; 645409.43, 3316031.76; 645823.56, 3316011.59; 645833.10,
3316354.72; 645397.06, 3316372.25; 645393.75, 3315995.98; 645848.63, 3315979.32; 645852.37,
3316377.32; 645400.19, 3316389.77; 645395.63, 3316000.70; 645862.54, 3316000.95; 645870.36,
3316413.04; 645402.18, 3316405.68; 645408.43, 3315993.54; 645882.46, 3315982.07; 645882.91,
3316394.34; 645412.86, 3316376.22; 645416.41, 3315983.28; 645900.49, 3315971.91; 645918.34,
3316345.78; 645415.49, 3316319.20; 645400.38, 3315973.55; 645952.33, 3315965.69; 645954.57,
3316319.61; 645395.07, 3316325.03; 645394.56, 3315939.98; 645980.94, 3315950.16; 645997.07,
3316313.92; 645398.80, 3316303.32; 645412.66, 3315941.05; 646009.06, 3315938.58; 646027.36,
3316293.90; 645425.43, 3316291.68; 645438.27, 3315922.39; 646039.90, 3315929.05; 646052.02,
3316286.93; 645444.92, 3316287.44; 645449.42, 3315921.82; 646054.20, 3315913.95; 646054.98,
3316297.86; 645457.55, 3316290.93; 645460.56, 3315898.91; 646073.19, 3315902.14; 646086.75,
3316310.32; 645447.47, 3316327.94; 645432.76, 3315900.11; 646101.26, 3315892.15; 646117.34,
3316327.96; 645429.65, 3316340.97; 645437.47, 3315900.88; 646128.29, 3315892.43; 646133.31,
3316346.32; 645452.00, 3316337.56; 645458.53, 3315898.11; 646144.30, 3315903.54; 646136.73,
3316330.59; 645467.53, 3316320.52; 645488.20, 3315920.00; 646128.06, 3315917.00; 646121.90,
3316304.78; 645507.69, 3316288.63; 645538.82, 3315909.32; 646109.61, 3315907.82; 646117.01,
3316283.86; 645560.25, 3316290.01; 645570.94, 3315913.95; 646117.18, 3315923.07; 646117.00,
3316287.05; 645571.89, 3316280.73; 645551.36, 3315930.20; 646111.07, 3315928.86; 646108.12,
3316275.06; 645526.19, 3316280.37; 645507.47, 3315935.53; 646097.16, 3315928.51; 646090.57,
3316266.03; 645556.06, 3316254.40; 645556.07, 3315922.00; 646080.62, 3315922.55; 646080.38,
3316246.25; 645591.15, 3316229.85; 645600.96, 3315932.05; 646077.02, 3315939.10; 646069.45,
3316231.52; 645612.53, 3316248.47; 645604.60, 3315939.71; 646060.03, 3315950.96; 646054.77,
3316260.55; 645611.52, 3316269.84; 645622.43, 3315954.40; 646042.17, 3315949.72; 646025.42,
3316262.98; 645627.27, 3316259.93; 645627.88, 3315951.68; 646004.75, 3315967.41; 645996.39,
3316251.62; 645637.20, 3316244.72; 645649.15, 3315983.84; 645985.67, 3315983.18; 645974.84,
3316243.84; 645652.52, 3316255.25; 645643.62, 3316002.72; 645956.23, 3316015.73; 645956.89,
3316257.97; 645639.78, 3316268.57; 645630.45, 3316020.90; 645947.69, 3316023.05; 645928.91,
3316275.87; 645644.94, 3316284.56; 645656.47, 3316026.93; 645925.47, 3316037.15; 645893.63,
3316268.60; 645655.27, 3316237.65; 645669.71, 3316053.11; 645891.93, 3316058.90; 645896.21,
3316232.46; 645675.46, 3316225.08; 645685.45, 3316061.10; 645894.38, 3316070.57; 645886.85,
3316222.95; 645694.14, 3316209.30; 645665.99, 3316069.59; 645851.84, 3316070.69; 645833.94,
3316222.46; 645652.37, 3316226.48; 645626.29, 3316071.43; 645826.08, 3316083.52; 645818.56,
3316236.12; 645612.37, 3316236.17; 645615.20, 3316082.14; 645809.05, 3316096.56; 645803.00,
3316227.76; 645617.53, 3316219.36; 645614.49, 3316115.83; 645794.51, 3316121.57; 645776.22,
3316215.22; 645596.11, 3316219.11; 645598.79, 3316137.36; 645764.41, 3316148.55; 645754.92,
3316191.83; 645628.81, 3316192.69; 645633.51, 3316146.73; 645735.54, 3316173.99; 645736.03,
3316174.31; 645623.99, 3316169.87; 645607.48, 3316186.29; 645761.09, 3316185.33; 645768.66,
3316176.82; 645597.71, 3316171.59; 645579.79, 3316200.59; 645787.97, 3316207.02; 645800.88,
3316188.57; 645561.82, 3316191.69; 645551.47, 3316152.64; 645811.12, 3316124.76; 645828.14,
3316208.08; 645569.27, 3316211.30; 645580.05, 3316112.11; 645876.75, 3316091.93; 645905.86,
3316225.45; 645563.71, 3316230.69; 645535.13, 3316072.45; 645903.90, 3316055.75; 645921.18,
3316229.44; 645518.94, 3316240.66; 645510.48, 3316049.73; 645924.09, 3316060.50; 645941.27,
3316241.13; 645489.74, 3316244.18; 645481.77, 3316041.12; 645941.53, 3316031.22; 645948.35,
3316243.42; 645468.80, 3316253.13; 645456.76, 3316028.61; 645953.38, 3316033.89; 645966.88,
3316259.51; 645437.66, 3316259.91; 645414.26, 3316034.63; 645978.15, 3316028.97; 645964.42,
3316273.59; 645404.43, 3316269.38; 645414.22, 3316021.88; 645988.87, 3316013.78; 645993.30,
3316259.32; 645442.36, 3316246.95; 645458.95, 3316027.37; 646001.55, 3316015.29; 645996.16,
3316235.47; 645441.81, 3316237.42; 645436.99, 3316008.41; 646019.65, 3315991.57; 646022.72,
3316223.82; 645422.65, 3316224.65; 645418.36, 3315980.15; 646036.54, 3315967.81; 646054.65,
3316237.22; 645411.40, 3316243.15; 645401.17, 3315959.15; 646059.30, 3315964.03; 646061.92,
3316245.43; 645385.54, 3316260.25; 645375.37, 3315970.43; 646068.69, 3315969.81; 646066.85,
3316259.99; 645375.70, 3316247.32; 645376.65, 3315979.67; 646066.07, 3315994.72; 646074.40,

3315979.87; 646076.86, 3315961.30; 646071.62, 3315581.83; 646873.72, 3315604.15; 646867.83,
3315953.34; 646084.25, 3315951.97; 646085.24, 3315617.08; 646875.28, 3315620.84; 646885.62,
3315944.07; 646078.40, 3315947.46; 646075.68, 3315620.70; 646883.17, 3315607.56; 646892.91,
3315945.02; 646088.31, 3315934.49; 646093.00, 3315595.03; 646948.44, 3315589.85; 646968.08,
3315935.94; 646101.90, 3315945.68; 646108.91, 3315588.02; 646987.08, 3315581.16; 646988.94,
3315951.40; 646118.44, 3315951.64; 646115.52, 3315538.79; 646996.25, 3315532.63; 647010.04,
3315941.26; 646123.18, 3315937.10; 646124.18, 3315521.88; 647019.34, 3315515.78; 647031.16,
3315929.19; 646130.58, 3315927.37; 646136.45, 3315520.04; 647026.15, 3315529.42; 647028.69,
3315931.09; 646142.95, 3315925.70; 646153.95, 3315539.00; 647041.83, 3315538.14; 647051.26,
3315906.06; 646162.15, 3315893.26; 646156.63, 3315542.35; 647060.14, 3315537.02; 647084.39,
3315880.96; 646158.08, 3315870.61; 646174.78, 3315521.38; 647095.23, 3315532.75; 647110.99,
3315855.00; 646172.89, 3315845.96; 646178.93, 3315522.84; 647115.04, 3315551.09; 647136.77,
3315837.66; 646196.27, 3315827.67; 646217.71, 3315540.54; 647126.60, 3315502.63; 647121.49,
3315820.38; 646211.07, 3315808.22; 646224.68, 3315484.66; 647104.23, 3315477.39; 647095.93,
3315801.16; 646244.45, 3315788.73; 646255.12, 3315489.56; 647082.02, 3315489.21; 647078.90,
3315780.00; 646273.72, 3315783.25; 646268.62, 3315471.30; 647030.94, 3315462.81; 647042.86,
3315796.20; 646274.43, 3315802.29; 646295.71, 3315451.53; 647088.76, 3315458.46; 647122.16,
3315812.65; 646302.61, 3315803.79; 646314.14, 3315458.12; 647143.86, 3315464.61; 647153.04,
3315803.69; 646327.14, 3315792.92; 646348.53, 3315479.11; 647159.34, 3315497.11; 647167.64,
3315775.19; 646380.08, 3315742.72; 646408.16, 3315506.42; 647165.22, 3315515.89; 647161.18,
3315724.97; 646427.40, 3315710.62; 646452.88, 3315518.56; 647154.52, 3315530.28; 647162.06,
3315693.41; 646442.04, 3315666.20; 646448.56, 3315546.73; 647173.88, 3315550.99; 647182.66,
3315660.02; 646458.45, 3315661.84; 646463.56, 3315549.62; 647186.84, 3315557.26; 647202.23,
3315669.37; 646460.72, 3315682.13; 646469.00, 3315561.61; 647224.87, 3315562.18; 647230.05,
3315684.84; 646486.02, 3315682.62; 646501.04, 3315561.92; 647240.61, 3315553.07; 647248.43,
3315675.60; 646510.50, 3315678.63; 646512.42, 3315558.02; 647245.04, 3315566.26; 647249.67,
3315665.59; 646522.46, 3315661.49; 646532.91, 3315571.93; 647264.43, 3315569.92; 647273.73,
3315663.46; 646552.26, 3315667.18; 646568.44, 3315595.13; 647270.17, 3315610.10; 647284.55,
3315672.02; 646578.18, 3315667.84; 646599.97, 3315619.83; 647297.15, 3315611.97; 647300.98,
3315677.31; 646629.37, 3315694.99; 646641.66, 3315602.16; 647308.56, 3315601.16; 647315.90,
3315695.01; 646648.40, 3315680.12; 646643.01, 3315593.81; 647333.19, 3315585.93; 647340.89,
3315672.85; 646638.87, 3315666.44; 646617.62, 3315596.03; 647340.49, 3315611.48; 647335.31,
3315668.55; 646620.03, 3315654.43; 646630.66, 3315628.00; 647346.78, 3315630.27; 647352.48,
3315642.81; 646640.06, 3315648.20; 646653.84, 3315609.01; 647373.16, 3315608.73; 647386.77,
3315653.30; 646664.26, 3315650.00; 646665.81, 3315620.57; 647398.30, 3315636.32; 647403.84,
3315667.48; 646678.86, 3315660.68; 646698.22, 3315621.80; 647409.13, 3315616.78; 647419.70,
3315664.40; 646708.47, 3315678.07; 646730.21, 3315623.39; 647443.58, 3315622.01; 647457.72,
3315681.37; 646736.43, 3315672.83; 646734.28, 3315613.25; 647476.51, 3315608.96; 647480.52,
3315663.66; 646715.38, 3315656.44; 646726.70, 3315607.48; 647487.12, 3315598.13; 647510.42,
3315633.34; 646738.74, 3315628.49; 646739.72, 3315588.41; 647507.59, 3315605.78; 647518.13,
3315621.38; 646724.60, 3315621.79; 646725.22, 3315613.58; 647529.79, 3315608.33; 647531.70,
3315613.09; 646749.39, 3315616.08; 646747.83, 3315627.00; 647560.56, 3315633.28; 647566.49,
3315630.70; 646761.08, 3315641.34; 646745.91, 3315634.62; 647558.88, 3315605.49; 647560.51,
3315643.74; 646737.40, 3315650.26; 646742.05, 3315588.09; 647572.00, 3315574.11; 647557.16,
3315655.13; 646750.16, 3315648.60; 646748.49, 3315563.43; 647547.57, 3315565.57; 647544.29,
3315667.58; 646742.95, 3315677.75; 646752.81, 3315553.59; 647534.83, 3315550.58; 647541.25,
3315685.17; 646769.07, 3315686.73; 646781.97, 3315532.51; 647528.93, 3315532.20; 647519.67,
3315685.91; 646796.24, 3315696.93; 646815.97, 3315521.26; 647497.38, 3315538.14; 647481.54,
3315702.58; 646832.71, 3315701.02; 646840.46, 3315535.76; 647469.69, 3315532.69; 647441.39,
3315693.29; 646836.74, 3315683.29; 646822.80, 3315520.08; 647446.96, 3315504.36; 647439.92,
3315684.12; 646819.86, 3315674.54; 646806.90, 3315499.43; 647420.20, 3315509.24; 647409.04,
3315668.66; 646794.75, 3315661.62; 646785.32, 3315510.54; 647392.56, 3315517.66; 647386.42,
3315641.56; 646794.69, 3315632.68; 646806.03, 3315508.78; 647392.91, 3315487.94; 647383.79,
3315624.24; 646818.02, 3315621.77; 646825.81, 3315471.46; 647401.95, 3315476.28; 647414.37,
3315627.91; 646831.09, 3315623.69; 646822.56, 3315472.62; 647452.92, 3315472.80; 647472.84,
3315615.15; 646814.59, 3315615.74; 646811.39, 3315470.93; 647487.99, 3315469.33; 647489.89,
3315600.99; 646792.93, 3315623.52; 646789.71, 3315457.09; 647508.76, 3315465.49; 647512.12,
3315609.56; 646785.84, 3315589.64; 646762.08, 3315458.44; 647527.95, 3315445.36; 647539.47,
3315585.87; 646769.51, 3315574.96; 646771.29, 3315445.66; 647561.62, 3315418.47; 647574.38,
3315552.02; 646786.43, 3315550.42; 646789.60, 3315417.20; 647608.16, 3315417.26; 647625.71,
3315519.58; 646804.97, 3315508.87; 646826.96, 3315414.93; 647629.46, 3315424.14; 647634.63,
3315519.73; 646837.79, 3315516.04; 646843.98, 3315423.88; 647639.57, 3315432.72; 647649.61,
3315491.22; 646856.54, 3315497.48; 646865.52, 3315429.01; 647659.84, 3315432.84; 647662.71,
3315535.37; 646871.32, 3315573.17; 646882.43, 3315445.20; 647673.43, 3315445.86; 647678.74,
3315542.53; 646874.82, 3315529.26; 646875.36, 3315455.91; 647683.52, 3315455.63; 647689.28,
3315507.87; 646890.87, 3315523.32; 646897.61, 3315463.31; 647705.56, 3315464.12; 647707.49,
3315539.74; 646893.26, 3315554.70; 646884.62, 3315450.69; 647716.43, 3315458.84; 647723.24,

3315456.63; 647745.11, 3315456.39; 647755.70, 3315727.51; 647904.95, 3315721.43; 647924.41,
3315446.35; 647765.52, 3315450.96; 647773.96, 3315722.32; 647920.59, 3315731.73; 647919.99,
3315463.07; 647792.51, 3315468.29; 647805.34, 3315740.04; 647931.90, 3315740.34; 647944.03,
3315464.25; 647817.34, 3315476.84; 647837.86, 3315732.33; 647965.81, 3315720.19; 647996.31,
3315482.30; 647865.82, 3315477.06; 647879.67, 3315724.13; 648003.52, 3315722.33; 647998.67,
3315495.25; 647904.19, 3315500.23; 647898.72, 3315709.53; 648020.33, 3315717.60; 648034.15,
3315512.38; 647935.99, 3315531.55; 647931.52, 3315721.12; 648045.05, 3315714.66; 648060.78,
3315535.40; 647929.23, 3315547.63; 647946.73, 3315705.54; 648078.86, 3315713.93; 648092.56,
3315562.74; 647943.68, 3315573.37; 647926.26, 3315706.74; 648117.51, 3315694.69; 648131.57,
3315555.09; 647919.58, 3315567.60; 647893.02, 3315688.70; 648160.94, 3315674.77; 648176.90,
3315564.56; 647888.41, 3315573.95; 647879.46, 3315656.94; 648182.33, 3315646.38; 648190.02,
3315566.59; 647869.74, 3315573.48; 647866.14, 3315656.88; 648194.42, 3315639.94; 648208.10,
3315558.72; 647853.47, 3315556.82; 647834.30, 3315633.55; 648214.28, 3315624.99; 648216.90,
3315560.30; 647832.49, 3315553.12; 647822.20, 3315631.39; 648222.86, 3315631.54; 648225.02,
3315551.27; 647816.96, 3315554.31; 647809.68, 3315624.46; 648231.09, 3315620.26; 648233.69,
3315543.43; 647793.18, 3315535.88; 647793.11, 3315612.00; 648243.66, 3315610.66; 648251.80,
3315569.96; 647789.70, 3315578.99; 647779.66, 3315602.94; 648251.25, 3315593.41; 648236.18,
3315567.25; 647778.92, 3315549.39; 647772.66, 3315591.84; 648232.03, 3315598.88; 648225.69,
3315545.66; 647757.14, 3315561.92; 647736.63, 3315597.92; 648222.79, 3315587.15; 648226.13,
3315555.46; 647725.55, 3315553.59; 647713.78, 3315580.49; 648237.48, 3315572.06; 648235.02,
3315547.35; 647698.26, 3315548.15; 647688.62, 3315559.31; 648244.59, 3315557.97; 648246.13,
3315552.48; 647673.15, 3315551.30; 647673.17, 3315528.67; 648247.13, 3315520.38; 648250.49,
3315565.96; 647692.72, 3315575.69; 647713.72, 3315513.32; 648257.29, 3315511.91; 648259.50,
3315581.04; 647728.35, 3315568.73; 647738.03, 3315502.85; 648249.58, 3315502.20; 648239.58,
3315578.88; 647751.72, 3315587.55; 647766.33, 3315504.73; 648237.38, 3315497.53; 648227.76,
3315591.49; 647779.94, 3315603.32; 647786.67, 3315500.46; 648228.35, 3315492.95; 648222.06,
3315588.83; 647798.21, 3315588.33; 647801.91, 3315490.01; 648223.87, 3315465.88; 648214.47,
3315599.12; 647815.67, 3315605.41; 647820.11, 3315444.63; 648217.11, 3315434.39; 648215.80,
3315618.21; 647812.83, 3315639.04; 647804.99, 3315423.26; 648217.63, 3315413.80; 648215.85,
3315642.48; 647792.77, 3315643.75; 647782.82, 3315405.82; 648235.47, 3315399.98; 648231.61,
3315646.60; 647784.03, 3315661.70; 647795.49, 3315411.37; 648232.60, 3315419.33; 648238.83,
3315664.36; 647807.58, 3315657.93; 647816.60, 3315424.24; 648240.21, 3315432.60; 648237.92,
3315665.50; 647812.35, 3315673.51; 647805.68, 3315444.43; 648244.44, 3315454.11; 648249.75,
3315677.90; 647796.98, 3315686.67; 647794.00, 3315448.30; 648276.89, 3315428.37; 648289.54,
3315699.81; 647776.01, 3315711.83; 647742.46, 3315431.07; 648297.96, 3315428.11; 648309.02,
3315718.12; 647726.27, 3315713.75; 647708.99, 3315431.16; 648313.23, 3315421.76; 648311.85,
3315705.39; 647690.00, 3315701.74; 647672.49, 3315413.40; 648323.84, 3315410.93; 648338.46,
3315702.48; 647655.97, 3315695.73; 647644.32, 3315414.47; 648332.06, 3315431.75; 648336.09,
3315700.58; 647627.20, 3315701.34; 647606.34, 3315445.32; 648344.70, 3315434.84; 648357.29,
3315693.28; 647591.07, 3315699.64; 647573.57, 3315439.91; 648361.96, 3315443.99; 648376.61,
3315699.99; 647567.49, 3315704.59; 647551.67, 3315430.49; 648381.25, 3315435.76; 648381.32,
3315701.42; 647538.20, 3315715.35; 647520.69, 3315448.84; 648376.34, 3315457.04; 648376.50,
3315731.95; 647514.78, 3315745.68; 647494.45, 3315466.56; 648378.56, 3315479.30; 648376.80,
3315747.94; 647482.76, 3315754.38; 647479.28, 3315485.99; 648369.51, 3315491.36; 648357.50,
3315766.19; 647481.87, 3315773.78; 647480.96, 3315494.62; 648351.65, 3315490.11; 648344.57,
3315809.83; 647494.03, 3315811.75; 647508.38, 3315487.16; 648342.46, 3315491.86; 648339.81,
3315794.27; 647528.28, 3315809.04; 647542.51, 3315502.50; 648339.14, 3315513.18; 648323.64,
3315828.03; 647557.45, 3315818.89; 647567.13, 3315513.19; 648319.47, 3315521.01; 648318.12,
3315797.73; 647577.27, 3315789.67; 647586.62, 3315526.92; 648322.89, 3315527.04; 648323.09,
3315797.04; 647589.97, 3315806.24; 647598.64, 3315534.98; 648320.07, 3315544.41; 648323.55,
3315809.23; 647605.77, 3315810.20; 647611.36, 3315548.07; 648326.79, 3315545.77; 648334.35,
3315809.16; 647619.21, 3315797.46; 647623.86, 3315546.87; 648331.17, 3315561.34; 648326.07,
3315786.48; 647643.32, 3315786.97; 647657.94, 3315574.29; 648309.42, 3315572.29; 648301.36,
3315790.51; 647666.34, 3315788.35; 647665.64, 3315576.84; 648302.31, 3315586.38; 648315.28,
3315768.90; 647673.06, 3315774.25; 647673.25, 3315592.26; 648323.49, 3315597.62; 648325.62,
3315782.57; 647681.86, 3315787.94; 647690.32, 3315607.58; 648321.19, 3315625.70; 648310.07,
3315783.40; 647702.86, 3315775.00; 647710.75, 3315640.88; 648307.79, 3315652.71; 648312.35,
3315761.32; 647723.91, 3315759.67; 647727.83, 3315660.76; 648304.22, 3315668.08; 648312.88,
3315777.61; 647742.57, 3315776.40; 647757.61, 3315671.47; 648320.09, 3315669.28; 648325.55,
3315763.30; 647769.23, 3315759.63; 647777.34, 3315673.38; 648315.97, 3315690.58; 648323.04,
3315753.49; 647789.51, 3315759.35; 647805.96, 3315693.93; 648326.53, 3315697.58; 648332.38,
3315753.42; 647810.84, 3315749.18; 647812.78, 3315701.69; 648340.79, 3315699.53; 648340.58,
3315735.36; 647823.92, 3315734.85; 647823.58, 3315691.99; 648351.43, 3315687.51; 648353.96,
3315748.31; 647832.52, 3315756.47; 647839.33, 3315681.63; 648367.66, 3315674.44; 648388.47,
3315754.26; 647854.58, 3315748.70; 647858.32, 3315653.16; 648390.99, 3315647.68; 648396.54,
3315726.20; 647874.00, 3315719.46; 647880.11, 3315648.61; 648400.31, 3315640.78; 648408.96,
3315729.13; 647883.60, 3315732.78; 647894.47, 3315628.71; 648417.73, 3315627.74; 648417.18,

3315618.21; 648419.01, 3315592.89; 648420.51, 3315341.73; 649197.55, 3315333.48; 649210.40,
3315581.04; 648412.49, 3315583.61; 648408.28, 3315328.65; 649204.70, 3315318.20; 649213.19,
3315593.02; 648397.58, 3315591.56; 648397.82, 3315312.47; 649219.16, 3315312.22; 649231.07,
3315582.05; 648391.78, 3315585.07; 648387.18, 3315312.92; 649241.82, 3315312.00; 649244.93,
3315578.61; 648381.76, 3315572.53; 648384.64, 3315299.40; 649257.68, 3315298.03; 649260.17,
3315553.18; 648396.10, 3315555.84; 648408.30, 3315283.29; 649291.58, 3315271.40; 649318.91,
3315545.05; 648409.50, 3315528.83; 648430.35, 3315275.26; 649354.06, 3315253.16; 649371.97,
3315521.83; 648434.44, 3315533.03; 648450.99, 3315250.98; 649385.64, 3315246.03; 649394.72,
3315539.00; 648453.85, 3315551.36; 648466.28, 3315232.78; 649420.36, 3315240.56; 649432.30,
3315594.48; 648498.29, 3315586.17; 648537.59, 3315255.93; 649464.48, 3315256.74; 649483.69,
3315572.50; 648564.32, 3315568.81; 648594.54, 3315251.68; 649503.12, 3315253.36; 649512.13,
3315568.38; 648619.37, 3315576.94; 648633.65, 3315258.74; 649524.94, 3315255.10; 649526.94,
3315578.09; 648657.65, 3315571.96; 648672.63, 3315238.89; 649538.02, 3315225.30; 649562.93,
3315561.24; 648688.91, 3315546.59; 648701.01, 3315231.56; 649569.35, 3315212.61; 649578.12,
3315539.36; 648711.07, 3315534.86; 648721.04, 3315211.65; 649580.24, 3315190.69; 649593.62,
3315533.52; 648723.86, 3315547.47; 648735.37, 3315180.33; 649601.66, 3315192.42; 649620.75,
3315548.15; 648736.21, 3315562.45; 648742.96, 3315192.11; 649622.55, 3315199.29; 649609.36,
3315562.62; 648746.70, 3315556.37; 648743.43, 3315202.13; 649607.38, 3315217.54; 649595.42,
3315544.00; 648751.03, 3315542.21; 648751.25, 3315219.22; 649612.58, 3315231.94; 649621.40,
3315527.28; 648770.59, 3315523.28; 648784.92, 3315228.99; 649627.12, 3315207.33; 649645.27,
3315522.45; 648782.87, 3315540.63; 648786.65, 3315197.09; 649658.05, 3315210.49; 649658.45,
3315548.26; 648776.98, 3315553.56; 648775.27, 3315225.96; 649672.28, 3315234.32; 649679.35,
3315558.28; 648789.25, 3315555.46; 648811.50, 3315232.44; 649683.26, 3315219.45; 649699.97,
3315540.17; 648809.92, 3315524.27; 648820.98, 3315219.08; 649704.66, 3315237.83; 649716.62,
3315511.07; 648830.17, 3315509.32; 648841.70, 3315243.52; 649720.86, 3315257.27; 649726.05,
3315493.76; 648842.22, 3315473.16; 648858.85, 3315272.06; 649733.64, 3315270.67; 649733.85,
3315460.10; 648867.08, 3315464.69; 648874.52, 3315262.35; 649744.56, 3315263.41; 649754.38,
3315469.22; 648876.00, 3315457.76; 648865.38, 3315268.02; 649769.98, 3315264.06; 649770.18,
3315437.67; 648860.39, 3315414.95; 648861.92, 3315240.67; 649802.57, 3315233.17; 649812.15,
3315401.51; 648854.15, 3315394.18; 648875.26, 3315231.74; 647943.33, 3315398.00; 648060.09,
3315376.88; 648875.10, 3315357.08; 648888.53, 3315419.15; 648063.21, 3315405.75; 648100.53,
3315308.24; 648888.37, 3315251.55; 648850.99, 3315407.27; 648105.55, 3315412.95; 648110.88,
3315252.20; 648849.03, 3315219.64; 648877.84, 3315406.74; 648115.28, 3315405.66; 648121.44,
3315212.04; 648898.61, 3315208.21; 648916.20, 3315413.35; 648124.55, 3315416.20; 648130.59,
3315204.29; 648928.72, 3315196.68; 648935.03, 3315413.18; 648133.12, 3315407.70; 648147.07,
3315198.43; 648935.44, 3315213.89; 648946.48, 3315406.07; 648159.71, 3315409.16; 648164.94,
3315233.20; 648937.66, 3315236.15; 648925.27, 3315406.92; 648173.75, 3315404.36; 648179.61,
3315238.61; 648911.63, 3315243.42; 648905.56, 3315408.08; 648179.37, 3315417.59; 648187.35,
3315247.63; 648903.90, 3315282.07; 648898.59, 3315416.60; 648190.76, 3315423.03; 648187.57,
3315318.80; 648889.46, 3315381.20; 648908.42, 3315439.20; 648195.14, 3315438.60; 648200.12,
3315417.35; 648916.38, 3315448.47; 648924.47, 3315445.86; 648197.87, 3315456.50; 648207.58,
3315474.44; 648927.81, 3315484.04; 648932.90, 3315465.47; 648201.41, 3315473.64; 648191.79,
3315486.94; 648940.08, 3315485.93; 648956.70, 3315476.96; 648182.35, 3315472.76; 648171.02,
3315473.27; 648971.76, 3315459.38; 648979.42, 3315480.80; 648166.52, 3315485.84; 648149.55,
3315455.22; 648986.26, 3315451.82; 648987.18, 3315481.05; 648150.87, 3315491.39; 648160.82,
3315446.69; 648988.04, 3315413.02; 648994.98, 3315491.24; 648159.83, 3315498.75; 648163.72,
3315389.81; 649004.71, 3315366.69; 649010.85, 3315502.02; 648174.80, 3315504.28; 648171.15,
3315359.69; 649013.02, 3315352.61; 649014.16, 3315522.82; 648171.78, 3315529.18; 648179.23,
3315338.76; 649021.28, 3315340.53; 649026.58, 3315533.33; 648171.50, 3315540.27; 648160.45,
3315335.11; 649031.89, 3315339.90; 649033.81, 3315537.21; 648156.72, 3315543.07; 648149.38,
3315347.87; 649025.75, 3315352.14; 649025.15, 3315550.41; 648149.20, 3315557.54; 648153.78,
3315360.05; 649031.28, 3315364.19; 649034.24, 3315565.19; 648149.50, 3315576.97; 648140.72,
3315372.72; 649044.13, 3315379.95; 649050.59, 3315578.34; 648137.23, 3315575.08; 648138.35,
3315376.15; 649057.05, 3315371.95; 649062.20, 3315562.03; 648131.71, 3315557.50; 648132.17,
3315372.87; 649073.32, 3315373.16; 649078.70, 3315570.59; 648128.85, 3315576.45; 648129.91,
3315380.43; 649085.80, 3315382.59; 649090.69, 3315581.63; 648134.93, 3315587.31; 648134.74,
3315377.95; 649096.45, 3315370.17; 649101.19, 3315594.83; 648130.60, 3315601.47; 648140.77,
3315371.48; 649106.87, 3315366.87; 649113.66, 3315608.07; 648145.33, 3315616.11; 648147.63,
3315365.45; 649113.93, 3315370.61; 649118.91, 3315619.74; 648143.66, 3315650.95; 648147.35,
3315377.87; 649126.84, 3315378.87; 649131.38, 3315662.14; 648133.03, 3315662.57; 648130.62,
3315372.24; 649125.38, 3315373.68; 649121.52, 3315647.85; 648126.43, 3315624.75; 648118.90,
3315369.22; 649126.11, 3315360.61; 649135.63, 3315608.31; 648109.46, 3315619.96; 648103.56,
3315361.25; 649134.70, 3315366.78; 649142.22, 3315617.43; 648098.69, 3315605.82; 648092.22,
3315368.16; 649149.21, 3315358.82; 649156.62, 3315610.01; 648086.57, 3315597.58; 648073.99,
3315364.55; 649169.79, 3315362.51; 649179.36, 3315592.11; 648076.26, 3315581.07; 648085.34,
3315361.16; 649187.40, 3315357.80; 649201.85, 3315583.28; 648091.91, 3315575.12; 648080.14,
3315352.22; 649204.05, 3315343.95; 649194.56, 3315568.88; 648068.63, 3315568.19; 648060.71,

3315551.35; 648056.63, 3315539.75; 648060.96, 3315070.38; 647369.68, 3315070.75; 647421.77,
3315525.59; 648054.89, 3315514.34; 648063.08, 3315070.08; 647454.67, 3315073.69; 647450.37,
3315505.03; 648057.40, 3315493.79; 648051.59, 3315086.66; 647501.68, 3315082.00; 647583.34,
3315487.69; 648048.66, 3315477.71; 648048.49, 3315125.69; 647595.69, 3315124.81; 647608.34,
3315453.13; 648048.38, 3315441.63; 648059.68, 3315142.97; 647618.19, 3315146.78; 647646.82,
3315419.32; 647943.33, 3315398.00; 647937.66, 3315146.32; 647666.44, 3315140.87; 647679.59,
3315403.38; 647929.57, 3315393.26; 647920.49, 3315139.61; 647688.61, 3315144.20; 647696.84,
3315390.66; 647893.83, 3315391.57; 647879.55, 3315148.77; 647712.03, 3315114.27; 647731.81,
3315390.42; 647871.89, 3315394.58; 647872.84, 3315102.08; 647742.09, 3315104.32; 647761.96,
3315388.66; 647865.06, 3315381.73; 647855.83, 3315104.83; 647785.02, 3315088.76; 647815.44,
3315385.46; 647846.82, 3315380.08; 647830.94, 3315096.27; 647824.59, 3315110.66; 647819.46,
3315379.28; 647817.41, 3315379.73; 647809.01, 3315140.26; 647775.82, 3315137.17; 647719.82,
3315381.90; 647790.89, 3315375.50; 647780.60, 3315150.82; 647710.79, 3315162.09; 647730.83,
3315373.65; 647750.03, 3315372.09; 647746.68, 3315171.32; 647752.58, 3315175.83; 647799.26,
3315378.74; 647742.42, 3315374.27; 647726.95, 3315184.54; 647830.33, 3315198.01; 647852.30,
3315373.09; 647717.08, 3315370.07; 647706.29, 3315209.26; 647878.84, 3315216.24; 647909.85,
3315372.57; 647701.32, 3315364.52; 647694.05, 3315213.09; 647915.82, 3315228.31; 647934.35,
3315369.09; 647679.16, 3315360.78; 647667.11, 3315234.32; 647940.83, 3315229.73; 647955.27,
3315365.63; 647646.91, 3315362.75; 647623.20, 3315240.40; 647974.29, 3315242.47; 647996.40,
3315372.85; 647615.33, 3315369.88; 647605.73, 3315264.43; 647994.79, 3315280.64; 647981.05,
3315372.01; 647583.08, 3315371.84; 647567.93, 3315289.81; 647969.45, 3315292.68; 647967.66,
3315373.44; 647555.94, 3315375.91; 647547.46, 3315300.57; 647958.41, 3315304.69; 647947.79,
3315381.25; 647535.39, 3315355.57; 647523.98, 3315300.07; 647935.88, 3315283.91; 647925.62,
3315366.78; 647515.12, 3315355.46; 647508.19, 3315280.88; 647912.60, 3315276.98; 647893.13,
3315362.42; 647503.97, 3315356.37; 647494.19, 3315276.89; 647885.83, 3315282.25; 647894.30,
3315365.63; 647491.73, 3315352.89; 647483.59, 3315293.17; 647909.32, 3315296.72; 647907.40,
3315360.61; 647470.61, 3315339.27; 647452.97, 3315309.75; 647912.30, 3315320.18; 647933.77,
3315345.17; 647442.05, 3315336.97; 647431.07, 3315320.32; 647942.31, 3315328.47; 647956.86,
3315346.60; 647419.45, 3315350.27; 647404.70, 3315334.38; 647984.67, 3315335.09; 648004.42,
3315351.88; 647399.58, 3315365.62; 647388.64, 3315324.48; 648033.41, 3315325.61; 648056.06,
3315358.21; 647383.15, 3315370.76; 647355.60, 3315325.79; 648068.68, 3315329.67; 648075.75,
3315360.15; 647348.05, 3315344.11; 647342.33, 3315317.56; 648086.79, 3315321.01; 648120.39,
3315350.31; 647328.64, 3315341.64; 647321.28, 3315312.74; 648176.28, 3315350.62; 648203.53,
3315349.77; 647321.83, 3315343.45; 647307.09, 3315357.65; 648219.00, 3315358.84; 648230.37,
3315344.66; 647244.34, 3315342.68; 647238.92, 3315365.07; 648234.50, 3315374.69; 648226.53,
3315336.99; 647220.78, 3315346.84; 647212.39, 3315376.58; 648211.27, 3315382.93; 648193.11,
3315364.07; 647198.21, 3315374.81; 647194.98, 3315377.72; 648177.47, 3315383.27; 648153.34,
3315360.86; 647173.94, 3315359.93; 647163.76, 3315378.69; 648146.42, 3315384.86; 648130.38,
3315369.58; 647150.61, 3315386.30; 647133.22, 3315374.94; 648111.14, 3315381.20; 648100.15,
3315382.29; 647130.74, 3315370.34; 647119.33, 3315375.37; 648083.27, 3315382.26; 648060.45,
3315381.54; 647110.49, 3315385.29; 647100.65, 3315389.43; 648059.15, 3315377.90; 648049.70,
3315381.47; 647100.71, 3315363.24; 647087.88, 3315374.10; 648032.62, 3315370.55; 648022.32,
3315351.81; 647078.33, 3315368.22; 647074.25, 3315356.76; 648001.50, 3315362.58; 648019.25,
3315356.62; 647067.43, 3315390.54; 647051.03, 3315367.78; 648011.11, 3315380.12; 647995.03,
3315388.75; 647041.59, 3315374.83; 647037.66, 3315382.63; 647972.84, 3315395.54; 647958.81,
3315351.42; 647004.98, 3315360.43; 646958.51, 3315384.49; 647943.33, 3315398.00; 649794.84,
3315358.86; 646910.66, 3315364.79; 646908.88, 3315534.65; 649802.40, 3315493.45; 649787.27,
3315325.10; 646929.46, 3315312.94; 646925.82, 3315506.32; 649787.92, 3315522.72; 649789.58,
3315299.76; 646978.44, 3315293.96; 647005.40, 3315557.88; 649799.35, 3315579.31; 649802.40,
3315281.16; 647022.45, 3315282.78; 647045.72, 3315493.45; 650795.34, 3314800.37; 650443.93,
3315258.79; 647063.48, 3315263.60; 647067.55, 3315367.88; 650462.96, 3315354.09; 650502.56,
3315259.74; 647079.84, 3315261.24; 647113.96, 3315344.39; 650530.44, 3315311.00; 650547.01,
3315248.22; 647142.77, 3315256.48; 647160.15, 3315300.32; 650657.28, 3315200.04; 650718.82,
3315245.03; 647184.49, 3315241.28; 647215.73, 3315187.33; 650775.47, 3315147.93; 650815.71,
3315248.02; 647235.25, 3315246.13; 647243.83, 3315112.87; 650872.67, 3315077.05; 650903.23,
3315239.33; 647260.93, 3315236.87; 647307.39, 3315047.30; 650921.02, 3315051.32; 650963.92,
3315238.83; 647317.00, 3315235.90; 647353.40, 3315021.08; 650971.11, 3315004.22; 651027.48,
3315244.74; 647380.00, 3315244.23; 647390.19, 3314975.91; 651071.31, 3314967.50; 651024.79,
3315234.18; 647375.85, 3315203.70; 647399.88, 3315004.00; 650974.68, 3315036.94; 650953.94,
3315196.77; 647407.61, 3315218.10; 647421.94, 3315070.39; 650970.05, 3315077.94; 651004.33,
3315217.40; 647437.90, 3315217.95; 647432.87, 3315042.73; 651063.88, 3314998.65; 651098.03,
3315196.81; 647450.87, 3315192.51; 647467.65, 3314968.59; 651115.44, 3314956.35; 651139.33,
3315173.51; 647520.17, 3315166.10; 647525.83, 3314939.11; 651175.32, 3314920.62; 651189.66,
3315167.84; 647571.39, 3315173.75; 647592.90, 3314919.25; 651201.22, 3314942.02; 651165.14,
3315171.91; 647567.78, 3315159.39; 647551.43, 3314963.14; 651170.18, 3314969.26; 651108.76,
3315145.89; 647425.41, 3315101.21; 647373.07, 3315006.98; 651073.11, 3315035.12; 651057.66,
3315095.67; 647331.60, 3315082.87; 647339.08, 3315053.54; 651042.34, 3315056.19; 651027.16,

3315064.38; 650982.04, 3315104.45; 650948.29, 3314842.52; 650500.10, 3314845.28; 650452.09,
3315134.02; 650927.31, 3315152.02; 650933.99, 3314873.40; 650414.50, 3314889.25; 650411.95,
3315151.08; 651041.50, 3315081.72; 651074.84, 3314900.81; 650399.79, 3314906.13; 650394.79,
3315054.25; 651086.64, 3315057.49; 651096.91, 3314910.50; 650392.21, 3314898.85; 650339.88,
3315044.28; 651110.41, 3315029.16; 651183.21, 3314909.02; 650329.28, 3314913.35; 650326.06,
3314980.26; 651199.33, 3314971.55; 651216.82, 3314921.52; 650318.41, 3314926.95; 650305.91,
3314971.59; 651225.71, 3314965.87; 651232.27, 3314930.38; 650300.02, 3314925.36; 650291.69,
3314957.71; 651245.96, 3314966.78; 651266.55, 3314927.40; 650290.81, 3314932.63; 650279.15,
3314970.07; 651274.89, 3314954.43; 651276.59, 3314940.27; 650269.34, 3314951.52; 650275.29,
3314934.26; 651308.16, 3314927.92; 651330.18, 3314954.17; 650281.18, 3314956.38; 650286.15,
3314921.73; 651345.18, 3314911.40; 651359.70, 3314953.51; 650290.17, 3314957.73; 650293.97,
3314888.18; 651377.86, 3314886.88; 651396.32, 3314956.33; 650296.71, 3314952.27; 650298.81,
3314882.50; 651416.59, 3314867.58; 651390.01, 3314943.33; 650306.36, 3314942.39; 650313.09,
3314869.77; 651342.08, 3314885.53; 651304.47, 3314943.69; 650324.83, 3314940.61; 650337.72,
3314904.20; 651261.37, 3314923.17; 651206.62, 3314936.43; 650347.10, 3314929.98; 650355.31,
3314919.01; 651200.22, 3314904.98; 651166.02, 3314924.88; 650371.34, 3314923.10; 650380.85,
3314904.45; 651156.53, 3314909.54; 651139.12, 3314923.84; 650387.74, 3314929.01; 650381.04,
3314900.26; 651139.83, 3314919.31; 651111.10, 3314935.84; 650366.85, 3314941.98; 650359.40,
3314925.73; 651101.74, 3314925.49; 651086.31, 3314941.48; 650356.32, 3314944.40; 650346.04,
3314936.66; 651061.18, 3314943.14; 651039.94, 3314949.39; 650348.43, 3314944.20; 650347.77,
3314936.82; 651033.15, 3314941.10; 651011.64, 3314940.44; 650340.96, 3314942.14; 650335.79,
3314927.18; 651022.98, 3314917.93; 651089.57, 3314953.26; 650325.71, 3314956.01; 650316.36,
3314894.24; 651116.11, 3314898.49; 651136.51, 3314948.27; 650311.39, 3314951.52; 650313.43,
3314908.92; 651136.77, 3314898.62; 651127.22, 3314960.20; 650297.45, 3314967.29; 650292.97,
3314883.31; 651117.59, 3314871.18; 651127.01, 3314966.05; 650276.85, 3314971.71; 650263.26,
3314844.46; 651094.10, 3314841.25; 651081.16, 3314966.05; 650251.96, 3314964.58; 650243.24,
3314865.09; 651055.96, 3314839.88; 651059.76, 3314974.08; 650245.73, 3314980.49; 650240.17,
3314831.25; 651099.00, 3314819.96; 651120.64, 3314990.92; 650223.68, 3314993.14; 650223.97,
3314799.82; 651114.88, 3314794.45; 651087.76, 3314981.52; 650232.55, 3314971.24; 650227.70,
3314804.87; 651039.97, 3314812.12; 651030.34, 3314959.95; 650215.60, 3314956.47; 650207.46,
3314799.99; 651043.48, 3314796.82; 651048.26, 3314958.00; 650215.05, 3314978.13; 650212.70,
3314786.23; 651067.15, 3314790.63; 651076.37, 3314987.05; 650224.61, 3314998.45; 650214.39,
3314788.90; 651089.68, 3314780.75; 651102.82, 3315004.01; 650206.08, 3314996.81; 650174.81,
3314779.12; 651114.13, 3314787.38; 651126.11, 3315002.15; 650174.08, 3315002.28; 650174.41,
3314786.17; 651159.40, 3314760.24; 651176.50, 3315002.97; 650200.19, 3315057.15; 650200.88,
3314758.50; 651184.84, 3314758.72; 651188.07, 3315056.92; 650225.77, 3315048.42; 650235.99,
3314740.96; 651219.15, 3314722.32; 651244.84, 3315040.67; 650250.31, 3315029.54; 650266.77,
3314712.66; 651236.88, 3314697.40; 651211.72, 3315013.45; 650307.09, 3315004.97; 650309.80,
3314701.92; 651203.60, 3314692.99; 651168.88, 3314997.04; 650318.45, 3314992.26; 650331.02,
3314695.68; 651156.51, 3314700.13; 651139.78, 3314990.58; 650349.75, 3314983.55; 650349.96,
3314686.69; 651142.82, 3314685.27; 651151.08, 3314975.55; 650361.59, 3314971.35; 650369.57,
3314685.85; 651146.75, 3314678.62; 651135.41, 3314993.05; 650354.87, 3314999.18; 650346.84,
3314680.96; 651104.92, 3314680.99; 651104.99, 3314999.47; 650340.25, 3315002.31; 650340.08,
3314662.87; 651098.75, 3314658.48; 651077.69, 3315009.30; 650322.95, 3315012.37; 650315.32,
3314673.16; 651077.77, 3314685.13; 651068.95, 3315016.68; 650306.25, 3315018.45; 650310.32,
3314691.65; 651063.52, 3314683.11; 651053.84, 3315023.73; 650302.94, 3315030.37; 650292.98,
3314672.96; 651041.57, 3314686.52; 651009.55, 3315027.61; 650284.89, 3315030.41; 650263.88,
3314695.23; 650997.41, 3314687.79; 650973.68, 3315048.38; 650255.28, 3315051.16; 650244.71,
3314698.68; 650916.70, 3314719.84; 650874.99, 3315052.89; 650248.59, 3315057.99; 650241.45,
3314734.24; 650848.51, 3314744.66; 650821.30, 3315062.81; 650232.50, 3315059.59; 650213.10,
3314751.12; 650808.12, 3314757.74; 650800.01, 3315082.61; 650212.59, 3315083.21; 650217.87,
3314755.11; 650795.63, 3314753.46; 650797.76, 3315094.45; 650218.44, 3315095.67; 650241.58,
3314748.00; 650805.46, 3314749.08; 650810.74, 3315081.86; 650247.71, 3315072.97; 650245.82,
3314750.31; 650815.06, 3314745.35; 650813.65, 3315068.42; 650249.97, 3315063.03; 650254.39,
3314740.03; 650807.66, 3314740.76; 650805.08, 3315066.64; 650261.44, 3315065.32; 650264.66,
3314738.05; 650808.25, 3314735.04; 650807.09, 3315056.90; 650276.47, 3315065.70; 650290.89,
3314731.34; 650791.13, 3314739.24; 650788.38, 3315059.85; 650295.13, 3315041.67; 650304.30,
3314742.92; 650788.08, 3314745.99; 650785.18, 3315035.90; 650315.41, 3315033.51; 650334.61,
3314747.24; 650783.51, 3314743.23; 650775.91, 3315028.71; 650353.26, 3315024.95; 650391.97,
3314746.57; 650775.70, 3314754.94; 650780.57, 3315003.20; 650399.67, 3314992.30; 650418.36,
3314754.84; 650787.08, 3314750.82; 650790.85, 3314986.96; 650442.33, 3314982.28; 650458.85,
3314750.03; 650793.90, 3314751.87; 650793.80, 3314978.47; 650467.13, 3314965.46; 650486.72,
3314756.05; 650777.29, 3314762.30; 650763.41, 3314966.49; 650490.59, 3314960.24; 650486.02,
3314760.76; 650720.89, 3314791.79; 650694.57, 3314952.20; 650489.87, 3314946.48; 650499.35,
3314810.95; 650644.70, 3314818.01; 650630.79, 3314948.84; 650509.45, 3314931.12; 650524.61,
3314817.66; 650614.88, 3314818.05; 650592.90, 3314924.53; 650527.70, 3314914.04; 650561.18,
3314822.65; 650562.01, 3314833.76; 650531.98, 3314903.60; 650558.03, 3314916.21; 650546.01,

3314916.61; 650541.56, 3314924.96; 650550.42, 3314901.22; 650729.44, 3314902.97; 650727.68,
3314937.87; 650559.02, 3314933.15; 650564.90, 3314911.42; 650719.51, 3314918.41; 650714.30,
3314924.14; 650583.55, 3314913.33; 650597.02, 3314920.34; 650714.28, 3314931.14; 650702.92,
3314911.56; 650605.96, 3314904.35; 650610.50, 3314941.66; 650692.56, 3314943.20; 650679.89,
3314909.78; 650618.34, 3314907.16; 650616.50, 3314954.46; 650685.60, 3314960.54; 650703.10,
3314895.84; 650632.78, 3314894.84; 650649.97, 3314960.19; 650717.36, 3314962.14; 650734.16,
3314886.11; 650654.38, 3314879.18; 650660.05, 3314950.01; 650748.17, 3314948.21; 650756.55,
3314878.62; 650664.13, 3314885.06; 650671.53, 3314937.36; 650767.67, 3314937.64; 650778.68,
3314877.15; 650702.05, 3314866.99; 650729.84, 3314926.82; 650798.93, 3314927.73; 650804.80,
3314857.83; 650723.94, 3314867.54; 650712.50, 3314915.59; 650819.27, 3314909.22; 650856.74,
3314872.89; 650713.75, 3314879.27; 650710.80, 3314889.55; 650857.34, 3314881.64; 650864.02,
3314884.13; 650702.43, 3314879.69; 650691.75, 3314884.58; 650876.88, 3314878.96; 650893.56,
3314882.94; 650691.78, 3314892.50; 650687.17, 3314879.78; 650914.77, 3314858.51; 650944.94,
3314896.21; 650664.43, 3314901.28; 650641.43, 3314844.61; 650979.15, 3314827.63; 650998.33,
3314916.20; 650628.77, 3314913.77; 650621.62, 3314823.76; 650999.57, 3314832.65; 651011.76,
3314917.11; 650606.43, 3314930.82; 650594.19, 3314830.39; 651000.66, 3314840.52; 650993.72,
3314939.68; 650576.44, 3314942.75; 650570.46, 3314844.31; 650991.62, 3314849.48; 651002.37,
3314955.99; 650560.51, 3314957.85; 650550.82, 3314852.80; 651016.02, 3314847.59; 650974.02,
3314949.86; 650542.36, 3314948.94; 650543.99, 3314888.94; 650992.75, 3314887.43; 651012.75,
3314940.52; 650537.14, 3314931.89; 650522.11, 3314866.53; 651039.19, 3314845.89; 651067.08,
3314939.27; 650519.13, 3314945.53; 650532.87, 3314871.87; 651051.92, 3314874.59; 651010.80,
3314979.68; 650514.25, 3315008.54; 650490.06, 3314884.01; 651003.58, 3314900.03; 650986.63,
3315001.98; 650482.77, 3315017.65; 650455.01, 3314906.92; 650959.98, 3314924.54; 650953.43,
3315025.41; 650446.27, 3315035.76; 650415.65, 3314934.83; 650918.78, 3314951.89; 650916.21,
3315051.90; 650391.47, 3315053.41; 650367.31, 3314934.93; 650930.14, 3314922.74; 650942.70,
3315065.48; 650357.84, 3315074.22; 650367.22, 3314923.58; 650942.95, 3314913.65; 650938.31,
3315080.80; 650346.00, 3315090.71; 650308.94, 3314910.92; 650920.34, 3314916.74; 650918.07,
3315109.99; 650302.24, 3315114.04; 650305.31, 3314923.48; 650907.85, 3314933.68; 650903.19,
3315118.35; 650319.65, 3315114.85; 650358.80, 3314931.47; 650908.64, 3314923.24; 650907.39,
3315099.09; 650393.47, 3315080.34; 650422.13, 3314910.67; 650892.85, 3314925.98; 650885.47,
3315068.95; 650446.73, 3315057.44; 650479.64, 3314930.62; 650878.06, 3314930.31; 650870.48,
3315038.07; 650492.10, 3315026.26; 650524.51, 3314940.05; 650877.17, 3314944.92; 650882.97,
3315011.92; 650567.46, 3314990.45; 650576.97, 3314943.50; 650893.45, 3314964.15; 650860.55,
3314978.00; 650581.35, 3314972.47; 650582.99, 3314980.04; 650846.37, 3314981.25; 650833.49,
3314963.35; 650597.19, 3314960.89; 650615.31, 3314991.63; 650775.93, 3315030.16; 650765.31,
3314943.03; 650620.71, 3314953.03; 650617.69, 3315036.18; 650768.67, 3315027.38; 650778.80,
3314960.71; 650610.63, 3314960.53; 650600.42, 3315020.84; 650776.86, 3315014.52; 650764.80,
3314972.96; 650586.80, 3314980.36; 650578.20, 3315014.74; 650756.49, 3315011.91; 650758.37,
3314985.08; 650584.38, 3314992.28; 650619.37, 3315020.32; 650750.80, 3315029.54; 650743.86,
3314969.97; 650643.65, 3314959.46; 650653.41, 3315034.59; 650755.20, 3315042.20; 650722.96,
3314950.96; 650659.09, 3314950.85; 650665.41, 3315055.04; 650735.63, 3315065.39; 650714.84,
3314945.60; 650654.47, 3314939.67; 650662.67, 3315077.42; 650730.57, 3315084.16; 650716.76,
3314931.39; 650671.03, 3314927.48; 650679.09, 3315090.36; 650703.99, 3315097.87; 650693.75,
3314925.11; 650679.51, 3314928.72; 650683.66, 3315093.94; 650612.31, 3315154.91; 650600.83,
3314928.06; 650690.30, 3314920.51; 650710.45, 3315155.90; 650574.01, 3315180.31; 650538.44,
3314909.44; 650723.34, 3314909.51; 650722.55, 3315198.23; 650514.42, 3315221.41; 650511.31,
3314900.22; 650718.34, 3314896.83; 650712.35, 3315234.65; 650520.85, 3315230.19; 650550.69,
3314895.33; 650712.19, 3314891.47; 650721.56, 3315211.08; 650569.93, 3315196.41; 650592.24,
3314888.11; 650734.86, 3314882.52; 650738.33, 3315184.95; 650618.39, 3315166.27; 650632.78,
3314878.24; 650744.28, 3314877.36; 650749.15, 3315157.23; 650641.75, 3315154.84; 650637.40,
3314878.77; 650758.27, 3314875.40; 650756.31, 3315161.00; 650614.49, 3315175.58; 650590.37,
3314871.23; 650750.06, 3314863.10; 650737.17, 3315196.40; 650570.68, 3315208.45; 650539.20,
3314852.48; 650756.58, 3314850.40; 650758.83, 3315230.13; 650516.49, 3315245.89; 650465.32,
3314853.29; 650766.10, 3314851.41; 650765.75, 3315272.40; 650432.70, 3315293.47; 650422.48,
3314854.75; 650762.91, 3314855.19; 650762.27, 3315281.29; 650408.49, 3315273.07; 650392.60,
3314860.06; 650766.02, 3314864.79; 650771.04, 3315277.39; 650374.35, 3315291.61; 650360.58,
3314870.32; 650783.28, 3314865.74; 650804.79, 3315295.46; 650323.43, 3315315.68; 650326.65,
3314861.91; 650813.26, 3314863.66; 650816.94, 3315322.47; 650336.83, 3315318.99; 650354.96,
3314871.22; 650816.06, 3314875.31; 650812.15, 3315309.48; 650373.51, 3315304.18; 650389.90,
3314877.01; 650809.64, 3314874.12; 650802.16, 3315300.92; 650408.01, 3315291.94; 650419.14,
3314874.19; 650801.33, 3314876.77; 650795.33, 3315288.55; 650419.46, 3315299.72; 650390.45,
3314878.91; 650790.68, 3314879.05; 650784.40, 3315313.41; 650338.63, 3315347.90; 650338.03,
3314882.49; 650784.30, 3314886.60; 650785.25, 3315348.30; 650354.01, 3315381.70; 650354.39,
3314889.97; 650774.66, 3314890.22; 650763.06, 3315381.28; 650372.52, 3315361.27; 650384.53,
3314889.93; 650761.90, 3314894.78; 650748.63, 3315348.04; 650392.10, 3315348.23; 650400.55,
3314899.34; 650743.62, 3314903.59; 650736.65, 3315350.96; 650403.73, 3315350.10; 650405.12,
3314913.96; 650734.87, 3314902.59; 650731.55, 3315345.10; 650399.88, 3315340.25; 650406.72,

3315331.61; 650417.51, 3315329.36; 650426.79, 3314756.86; 650977.98, 3314759.94; 650972.88,
3315324.25; 650435.95, 3315332.18; 650436.86, 3314764.32; 650969.56, 3314764.00; 650964.13,
3315338.03; 650431.32, 3315344.82; 650431.46, 3314762.68; 650956.51, 3314762.96; 650951.70,
3315352.06; 650436.35, 3315358.16; 650430.98, 3314765.44; 650944.84, 3314766.17; 650943.69,
3315358.34; 650425.54, 3315348.76; 650414.83, 3314767.91; 650939.86, 3314770.67; 650933.27,
3315348.18; 650408.95, 3315355.90; 650400.95, 3314770.43; 650927.34, 3314770.04; 650923.51,
3315360.10; 650397.63, 3315354.35; 650392.03, 3314771.13; 650922.73, 3314773.72; 650919.08,
3315351.06; 650388.26, 3315350.34; 650388.75, 3314776.94; 650914.51, 3314778.96; 650909.51,
3315356.02; 650389.18, 3315363.90; 650383.22, 3314779.55; 650902.51, 3314783.87; 650899.89,
3315376.01; 650376.85, 3315377.12; 650360.68, 3314786.85; 650894.62, 3314785.84; 650893.10,
3315394.61; 650360.16, 3315395.18; 650367.58, 3314789.09; 650893.70, 3314793.60; 650890.54,
3315410.91; 650368.11, 3315412.03; 650411.92, 3314796.37; 650887.73, 3314794.88; 650887.79,
3315376.19; 650443.93, 3315367.88; 650830.68, 3314792.27; 650882.96, 3314792.38; 650875.82,
3314832.54; 650826.00, 3314839.30; 650819.96, 3314794.84; 650872.67, 3314798.29; 650874.47,
3314843.17; 650818.35, 3314841.00; 650815.28, 3314802.13; 650878.03, 3314802.45; 650878.16,
3314839.97; 650809.77, 3314841.73; 650802.90, 3314806.48; 650874.31, 3314808.52; 650868.04,
3314840.85; 650801.03, 3314839.61; 650800.34, 3314812.15; 650861.95, 3314817.93; 650853.56,
3314838.65; 650797.17, 3314832.41; 650796.86, 3314820.79; 650845.95, 3314821.08; 650837.29,
3314826.00; 650798.22, 3314819.16; 650801.69, 3314824.89; 650833.17, 3314828.10; 650830.68,
3314813.56; 650809.13, 3314810.67; 650813.13, 3314832.54; 650490.62, 3315296.59; 650488.32,
3314812.43; 650815.94, 3314813.92; 650817.80, 3315287.72; 650489.99, 3315283.98; 650494.20,
3314815.63; 650817.48, 3314818.94; 650817.85, 3315279.68; 650500.29, 3315276.06; 650507.62,
3314823.21; 650823.78, 3314823.60; 650829.10, 3315273.41; 650513.90, 3315274.83; 650520.18,
3314819.94; 650832.06, 3314815.51; 650831.45, 3315275.93; 650527.80, 3315274.24; 650529.26,
3314811.47; 650828.60, 3314811.40; 650825.20, 3315278.99; 650528.51, 3315283.69; 650530.91,
3314814.39; 650819.97, 3314814.50; 650819.55, 3315288.48; 650527.88, 3315295.95; 650519.58,
3314812.11; 650819.70, 3314806.43; 650823.59, 3315299.52; 650512.67, 3315298.40; 650506.59,
3314802.97; 650829.53, 3314802.89; 650831.96, 3315301.71; 650502.75, 3315303.50; 650499.32,
3314800.81; 650835.14, 3314797.10; 650836.75, 3315302.16; 650495.87, 3315301.13; 650490.62,
3314799.51; 650840.83, 3314797.72; 650842.50, 3315296.59; 651007.91, 3314737.11; 651004.09,
3314797.76; 650849.64, 3314797.23; 650855.56, 3314735.21; 651001.93, 3314728.73; 651005.64,
3314798.09; 650861.03, 3314797.99; 650864.53, 3314724.96; 651008.47, 3314725.03; 651005.78,
3314800.69; 650864.44, 3314804.24; 650861.09, 3314729.60; 651008.04, 3314731.71; 651013.25,
3314805.11; 650857.71, 3314807.15; 650854.98, 3314729.78; 651016.62, 3314729.35; 651019.92,
3314811.59; 650853.03, 3314813.67; 650854.64, 3314731.24; 651027.96, 3314729.90; 651032.38,
3314815.84; 650858.90, 3314816.19; 650861.78, 3314728.47; 651034.28, 3314724.66; 651034.87,
3314815.31; 650862.35, 3314811.54; 650866.44, 3314721.84; 651036.95, 3314721.38; 651038.90,
3314809.51; 650869.80, 3314808.41; 650871.08, 3314725.54; 651043.54, 3314725.92; 651048.48,
3314804.65; 650868.77, 3314802.22; 650868.11, 3314724.24; 651052.46, 3314720.23; 651055.86,
3314799.83; 650868.92, 3314796.06; 650869.46, 3314718.25; 651056.81, 3314721.62; 651056.68,
3314793.47; 650869.11, 3314788.72; 650873.93, 3314726.76; 651051.71, 3314729.21; 651044.63,
3314786.00; 650878.97, 3314784.23; 650879.51, 3314733.92; 651035.48, 3314738.32; 651030.29,
3314781.40; 650884.26, 3314781.75; 650887.61, 3314739.73; 651020.72, 3314740.52; 651013.26,
3314780.65; 650892.44, 3314777.69; 650892.29, 3314739.82; 651007.91, 3314737.11; 650813.39,
3314774.37; 650897.77, 3314773.56; 650898.54, 3314899.17; 650810.00, 3314900.63; 650804.62,
3314771.69; 650901.38, 3314771.99; 650902.52, 3314899.21; 650800.74, 3314899.62; 650798.12,
3314773.92; 650907.07, 3314772.37; 650908.58, 3314901.10; 650795.17, 3314905.66; 650792.28,
3314769.09; 650912.39, 3314768.95; 650920.48, 3314907.64; 650789.33, 3314911.94; 650785.12,
3314768.68; 650923.79, 3314769.24; 650927.90, 3314915.44; 650779.17, 3314916.06; 650771.15,
3314766.74; 650928.69, 3314763.68; 650933.72, 3314916.89; 650766.53, 3314915.74; 650766.38,
3314762.15; 650935.21, 3314759.34; 650936.76, 3314911.62; 650769.54, 3314909.13; 650775.74,
3314754.40; 650941.84, 3314751.21; 650946.18, 3314908.77; 650776.58, 3314906.22; 650779.47,
3314748.71; 650946.84, 3314750.63; 650946.54, 3314904.23; 650783.85, 3314904.34; 650786.81,
3314753.23; 650951.05, 3314753.34; 650954.92, 3314899.53; 650790.69, 3314899.11; 650796.93,
3314750.59; 650955.07, 3314754.39; 650957.86, 3314897.21; 650802.91, 3314895.56; 650815.20,
3314756.59; 650962.39, 3314756.00; 650962.73, 3314888.93; 650814.53, 3314895.08; 650813.39,
3314751.98; 650958.96, 3314750.70; 650958.10, 3314899.17; 650753.12, 3314925.69; 650750.13,
3314747.36; 650963.39, 3314744.65; 650968.93, 3314931.79; 650747.47, 3314934.81; 650741.48,
3314741.70; 650969.56, 3314745.04; 650970.95, 3314937.23; 650736.45, 3314942.00; 650731.26,
3314746.50; 650977.21, 3314743.57; 650984.44, 3314943.41; 650726.60, 3314943.81; 650723.30,
3314739.49; 650989.71, 3314737.73; 650993.10, 3314941.66; 650723.97, 3314935.76; 650729.47,
3314735.44; 650995.46, 3314736.21; 650998.48, 3314932.56; 650734.39, 3314931.65; 650735.26,
3314738.66; 651000.03, 3314743.20; 650996.57, 3314928.07; 650738.66, 3314926.10; 650743.07,
3314748.33; 650992.04, 3314748.92; 650989.24, 3314925.18; 650745.75, 3314921.39; 650748.60,
3314746.96; 650986.42, 3314745.70; 650982.55, 3314920.95; 650752.77, 3314919.25; 650754.52,
3314748.21; 650978.71, 3314750.01; 650974.57, 3314921.61; 650753.12, 3314925.69; 650929.45,
3314753.93; 650973.30, 3314756.98; 650977.82, 3314829.81; 650925.28, 3314831.25; 650918.33,

3314830.56; 650914.12, 3314834.05; 650910.44, 3315128.39; 650166.55, 3315144.45; 650142.70,
3314836.79; 650906.05, 3314836.68; 650903.54, 3315144.64; 650126.16, 3315139.72; 650134.92,
3314834.04; 650905.49,3314828.17; 650908.92, 3315128.32; 650153.12, 3315121.38; 650179.78,
3314825.17; 650915.69, 3314822.77; 650921.68, 3315115.18; 650203.41, 3315103.09; 650217.87,
3314820.61; 650924.60, 3314817.59; 650927.42, 3315094.45; 650218.48, 3315094.09; 650213.10,
3314818.18; 650927.60, 3314821.27; 650930.67, 3315082.61; 650212.63, 3315081.62; 650200.88,
3314822.12; 650931.34, 3314826.25; 650929.45, 3315056.92; 650174.81, 3315002.15; 650174.45,
3314829.81; 650946.16, 3314801.41; 650952.14, 3315001.39; 650174.12, 3315000.69; 650173.78,
3314799.76; 650959.10, 3314799.94; 650963.01, 3315000.75; 650141.35, 3314993.99; 650116.08,
3314798.24; 650966.41, 3314796.78; 650968.88, 3315003.26; 650097.95, 3314996.86; 650079.63,
3314800.96; 650968.82, 3314803.27; 650963.84, 3315013.84; 650058.62, 3315011.72; 650033.93,
3314806.23; 650958.43, 3314806.10; 650956.32, 3315013.48; 649988.17, 3315015.10; 649983.43,
3314807.85; 650956.76, 3314810.94; 650952.05, 3315028.97; 650002.13, 3315028.92; 649996.61,
3314813.40; 650946.64, 3314813.26; 650943.85, 3315043.06; 649974.87, 3315054.00; 649931.63,
3314811.39; 650941.09, 3314808.23; 650941.71, 3315065.99; 649890.88, 3315074.59; 649880.99,
3314804.13; 650946.16, 3314801.41; 650751.24, 3315088.61; 649858.14, 3315095.45; 649849.55,
3315099.75; 650765.02, 3315089.39; 650787.73, 3315088.41; 649829.82, 3315099.10; 649817.14,
3315055.88; 650822.00, 3315036.92; 650844.96, 3315100.29; 649812.15, 3315231.74; 649974.74,
3315025.22; 650875.15, 3315010.12; 650918.57, 3314867.18; 649887.54, 3315033.17; 649903.06,
3314975.15; 650990.91, 3314944.07; 651000.03, 3315016.91; 649928.55, 3315033.49; 649951.63,
3314936.64; 651027.18, 3314948.06; 651010.94, 3315013.78; 649955.22, 3314997.62; 649969.26,
3314955.65; 651005.86, 3314962.63; 650998.52, 3314976.96; 650006.49, 3314982.66; 650026.21,
3314970.89; 650983.40, 3314969.62; 650959.61, 3314957.39; 650034.53, 3314989.71; 650058.54,
3314983.18; 650946.01, 3314997.11; 650935.07, 3314983.57; 650083.37, 3314973.67; 650075.41,
3314994.62; 650919.93, 3315001.21; 650913.50, 3314961.01; 650087.48, 3314939.51; 650116.36,
3315018.62; 650902.47, 3315020.85; 650893.13, 3314929.14; 650120.52, 3314906.26; 650129.92,
3315013.21; 650876.25, 3315029.14; 650846.78, 3314908.18; 650130.79, 3314908.36; 650129.45,
3315048.40; 650816.56, 3315063.34; 650789.81, 3314905.51; 650045.18, 3314728.35; 650044.56,
3315062.96; 650760.48, 3315099.61; 650759.96, 3314727.04; 649965.62, 3314760.42; 649828.47,
3315100.76; 650759.47, 3315100.78; 650751.24, 3314804.48; 649818.69, 3315059.73; 649838.67,
3315099.75; 650262.01, 3315123.90; 650291.10, 3315079.50; 649837.11, 3315062.42; 649862.35,
3315122.21; 650293.24, 3315102.06; 650231.46, 3315038.87; 649887.54, 3315033.17; 650775.30,
3315121.71; 650230.78, 3315121.93; 650240.58, 3314556.18; 650437.60, 3314801.69; 650455.95,
3315142.74; 650241.21, 3315144.07; 650258.29, 3314779.14; 650500.56, 3314780.29; 650543.08,
3315137.55; 650291.10, 3315122.21; 650083.75, 3314765.11; 650581.08, 3314755.76; 650626.86,
3315494.04; 649893.53, 3315600.96; 649901.53, 3314737.49; 650675.27, 3314709.38; 650719.36,
3315599.05; 649939.11, 3315601.05; 649948.24, 3314695.04; 650740.14, 3314691.71; 650756.11,
3315596.53; 649960.19, 3315585.20; 649982.51, 3314688.94; 650767.48, 3314679.19; 650787.77,
3315582.60; 649998.95, 3315578.23; 650094.64, 3314673.36; 650810.70, 3314668.12; 650821.90,
3315535.45; 650147.89, 3315520.55; 650152.78, 3314648.87; 650853.66, 3314650.46; 650882.06,
3315511.95; 650162.30, 3315512.71; 650191.75, 3314643.65; 650899.84, 3314632.21; 650927.24,
3315500.77; 650201.65, 3315486.75; 650226.96, 3314628.78; 650933.41, 3314615.20; 650950.21,
3315490.83; 650258.45, 3315471.41; 650319.39, 3314620.79; 650975.44, 3314629.36; 650997.62,
3315435.29; 650334.46, 3315432.50; 650358.38, 3314616.84; 651034.11, 3314620.14; 651049.14,
3315418.44; 650367.58, 3315410.91; 650368.15, 3314607.44; 651077.53, 3314632.33; 651092.73,
3315410.44; 650360.68, 3315394.61; 650354.39, 3314628.36; 651111.55, 3314638.74; 651106.98,
3315381.28; 650338.63, 3315347.90; 650338.07, 3314646.53; 651117.13, 3314644.15; 651125.72,
3315346.71; 650337.12, 3315347.34; 650286.94, 3314639.61; 651134.41, 3314631.37; 651140.56,
3315366.69; 650167.58, 3315433.84; 650123.06, 3314639.98; 651159.33, 3314635.59; 651197.58,
3315433.51; 650037.21, 3315464.64; 649942.84, 3314669.43; 651217.58, 3314675.22; 651225.03,
3315486.43; 649924.63, 3315482.30; 649913.35, 3314663.01; 651245.97, 3314651.13; 651223.72,
3315487.60; 649885.24, 3315488.71; 649863.84, 3314638.94; 651220.81, 3314635.12; 651223.56,
3315496.62; 649831.87, 3315503.21; 649803.15, 3314630.31; 651219.30, 3314620.45; 651213.71,
3315492.82; 649802.40, 3315493.45; 649799.35, 3314618.44; 651215.69, 3314614.36; 651223.63,
3315579.31; 649802.38, 3315585.95; 649824.27, 3314612.69; 651224.95, 3314605.22; 651222.03,
3315594.46; 649868.68, 3315598.75; 649889.14, 3314601.77; 651218.85, 3314593.44; 651236.20,
3315607.19; 649893.53, 3315600.96; 650026.70, 3314591.63; 651238.70, 3314581.94; 651245.73,
3315109.17; 649812.15, 3315231.74; 649846.73, 3314571.62; 651251.72, 3314572.52; 651263.78,
3315226.60; 649888.12, 3315229.78; 649927.67, 3314571.70; 651264.67, 3314566.10; 651242.07,
3315222.05; 649984.94, 3315209.88; 650021.49, 3314567.78; 651241.88, 3314560.28; 651248.32,
3315206.76; 650058.35, 3315191.53; 650073.85, 3314558.56; 651249.61, 3314552.22; 651253.64,
3315194.83; 650110.99, 3315172.38; 650121.34, 3314556.45; 651263.71, 3314559.70; 651278.52,
3315171.85; 650141.34, 3315182.66; 650159.45, 3314554.08; 651302.16, 3314541.17; 651309.66,
3315189.46; 650170.38, 3315181.80; 650171.48, 3314527.11; 651314.64, 3314508.49; 651275.52,
3315169.54; 650217.55, 3315151.54; 650240.58, 3314509.00; 651272.57, 3314506.68; 651261.26,
3315142.74; 650241.25, 3315142.49; 650231.46, 3314507.89; 651241.11, 3314516.38; 651229.94,
3315121.71; 650230.82, 3315120.34; 650205.52, 3314511.98; 651218.33, 3314510.18; 651202.48,

3314512.41; 651180.98, 3314514.86; 651154.15, 3314520.19; 651114.97, 3314522.95; 651098.71, 3314526.29; 651091.30, 3314521.97; 651088.05, 3314516.64; 651075.49, 3314522.70; 651064.55, 3314523.92; 651061.82, 3314527.61; 651038.09, 3314529.26; 651030.15, 3314516.31; 651032.23, 3314508.11; 651040.97, 3314504.58; 651046.45, 3314511.09; 651072.69, 3314514.38; 651082.56, 3314510.50; 651098.61, 3314500.41; 651115.34, 3314493.33; 651132.64, 3314493.39; 651135.50, 3314499.09; 651125.58, 3314504.84; 651111.51, 3314510.86; 651107.23, 3314516.75; 651114.72, 3314517.69; 651126.47, 3314514.24; 651139.52, 3314503.69; 651148.65, 3314499.80; 651149.95, 3314492.71; 651158.19, 3314494.04; 651168.40, 3314492.05; 651165.95, 3314499.49; 651159.10, 3314502.69; 651153.77, 3314505.18; 651149.49, 3314511.07; 651153.20, 3314513.04; 651168.72, 3314508.93; 651176.64, 3314508.00; 651187.64, 3314504.16; 651198.89, 3314505.57; 651222.71, 3314500.54; 651237.61, 3314506.17; 651253.53, 3314501.32; 651280.57, 3314502.75; 651288.11, 3314501.82; 651299.59, 3314493.86; 651293.71, 3314488.46; 651288.54, 3314484.96; 651288.70, 3314478.59; 651283.30, 3314469.07; 651284.39, 3314455.60; 651296.96, 3314449.54; 651301.04, 3314451.52; 651300.85, 3314459.02; 651304.01, 3314468.10; 651309.58, 3314470.86; 651314.91, 3314468.37; 651323.17, 3314468.58; 651325.24, 3314461.13; 651334.63, 3314461.75; 651363.90, 3314449.36; 651367.87, 3314455.84; 651356.76, 3314463.80; 651346.98, 3314463.93; 651344.62, 3314468.00; 651350.25, 3314483.51; 651360.57, 3314491.65; 651359.57, 3314501.37; 651350.54, 3314501.90; 651343.39, 3314501.72; 651341.27, 3314511.41; 651330.21, 3314532.13; 651309.19, 3314560.47; 651286.30, 3314573.40; 651264.50, 3314587.85; 651252.79, 3314589.80; 651243.18, 3314598.18; 651230.68, 3314616.62; 651228.84, 3314629.69; 651233.10, 3314639.55; 651251.61, 3314649.41; 651275.94, 3314673.00; 651291.71, 3314678.15; 651318.87, 3314651.89; 651333.07, 3314635.33; 651349.27, 3314622.94; 651365.43, 3314644.36; 651374.90, 3314661.01; 651408.78, 3314649.51; 651425.80, 3314645.34; 651429.84, 3314643.61; 651440.92, 3314641.64; 651448.44, 3314639.79; 651448.35, 3314640.31; 651455.95, 3314638.96; 651452.25, 3314643.74; 651462.66, 3314644.00; 651464.96, 3314640.21; 651466.82, 3314632.01; 651473.54, 3314628.06; 651483.49, 3314626.66; 651496.16, 3314627.26; 651503.34, 3314626.62; 651506.09, 3314626.50; 651502.68, 3314612.56; 651491.08, 3314573.93; 651474.25, 3314586.04; 651467.85, 3314587.47; 651457.34, 3314584.03; 651442.07, 3314517.05; 651450.15, 3314511.97; 651459.65, 3314513.80; 651466.07, 3314511.32; 651470.58, 3314505.58; 651446.59, 3314425.64; 651431.54, 3314344.79; 651360.98, 3314349.58; 651301.83, 3314341.21; 651205.54, 3314355.17; 651111.26, 3314373.40; 650992.04, 3314393.11; 650860.74, 3314408.30; 650725.02, 3314451.38; 650637.55, 3314493.57; 650475.07, 3314547.08; 650401.15, 3314577.98; 650313.19, 3314618.57; 650205.50, 3314664.47; 650117.73, 3314697.67; 650045.18, 3314728.35; 650044.52, 3314728.63; 650129.41, 3314907.09; 650129.92, 3314908.18; 650130.75, 3314909.94; 650146.98, 3314913.27; 650166.36, 3314916.93; 650189.16, 3314895.70; 650208.91, 3314885.10; 650278.63, 3314863.08; 650302.70, 3314854.57; 650354.92, 3314833.29; 650437.60, 3314801.69; 651441.63, 3314492.73; 651433.14, 3314493.04; 651431.22, 3314485.07; 651428.26, 3314476.54; 651434.70, 3314473.53; 651446.97, 3314470.14; 651452.97, 3314484.56; 651441.63, 3314492.73; 651002.03, 3314527.60; 650998.32, 3314525.63; 650996.56, 3314521.08; 651003.00, 3314519.00; 651011.25, 3314519.95; 651017.61, 3314521.24; 651024.74, 3314521.79; 651024.28, 3314525.16; 651017.80, 3314528.74; 651009.53, 3314528.53; 651002.03, 3314527.60; 650958.34, 3314530.24; 650954.31, 3314526.02; 650950.61, 3314523.67; 650944.85, 3314528.40; 650936.18, 3314529.31; 650934.80, 3314524.40; 650940.18, 3314519.66; 650945.44, 3314519.79; 650951.92, 3314516.58; 650957.61, 3314514.47; 650965.90, 3314513.93; 650975.29, 3314514.55; 650980.48, 3314517.30; 650987.48, 3314523.10; 650987.77, 3314526.49; 650980.62, 3314526.68; 650970.85, 3314526.43; 650967.78, 3314528.98; 650966.53, 3314533.45; 650962.40, 3314533.34; 650958.34, 3314530.24.

(iii) Note: Map 2, Unit 1 of St. Andrew beach mouse, follows:

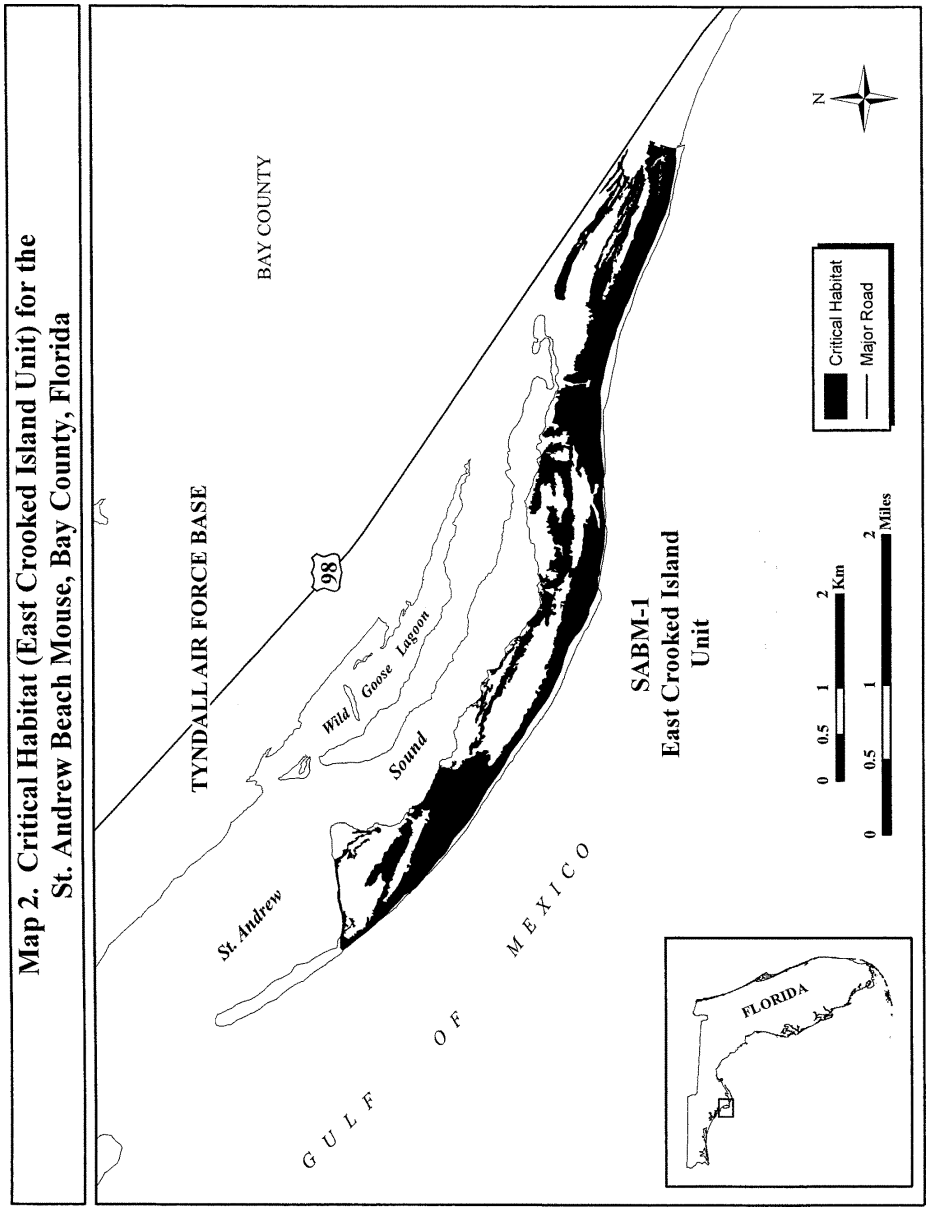

(7) SABM—Unit 2: Palm Point Unit, Gulf County, Florida.

(i) *General Description:* This unit encompasses habitat from Palm Point 1.25 mi northwest of the inlet of the Gulf County Canal to St. Joe Beach and the area from the MHWL to the seaward extent of the maritime forest.

(ii) *Coordinates:* From USGS 1:24,000 quadrangle maps Overstreet, and Port St. Joe, Florida, land bounded by the following UTM 16 NAD 83 coordinates (E,N): 659796.42, 3305196.68; 660977.54, 3303039.87; 660962.56,

3303050.59; 660949.61, 3303043.92; 660956.68, 3307230.13; 658874.47, 3307249.36; 658864.70,
3303031.81; 660969.13, 3303021.38; 660972.15, 3307258.23; 658861.28, 3307274.81; 658854.47,
3303012.34; 660978.45, 3303014.48; 660996.83, 3307285.72; 658853.87, 3307300.38; 658864.54,
3303000.32; 661011.71, 3302993.56; 661029.63, 3307303.03; 658872.16, 3307309.15; 658878.91,
3302976.97; 661040.82, 3302974.48; 661053.42, 3307309.33; 658889.07, 3307300.86; 658895.24,
3302963.70; 661062.63, 3302961.16; 661080.73, 3307292.69; 658900.67, 3307297.98; 658910.47,
3302952.89; 661093.77, 3302940.14; 661102.14, 3307303.38; 658937.87, 3307257.70; 658991.03,
3302939.56; 661128.09, 3302935.06; 661143.07, 3307152.02; 659047.09, 3307042.05; 659077.93,
3302924.34; 661155.47, 3302921.49; 661164.38, 3306986.15; 659090.78, 3306965.07; 659123.34,
3302914.97; 661222.28, 3302904.94; 661239.90, 3306904.06; 659158.85, 3306820.52; 659179.95,
3302899.84; 661258.68, 3302896.35; 661265.47, 3306763.20; 659183.84, 3306751.01; 659185.09,
3302894.93; 661295.59, 3302898.86; 661299.02, 3306741.91; 659195.63, 3306725.15; 659183.92,
3302889.04; 661306.92, 3302890.83; 661317.34, 3306716.53; 659181.43, 3306720.43; 659174.64,
3302887.52; 661326.72, 3302862.79; 661288.04, 3306721.84; 659161.51, 3306715.55; 659157.78,
3302870.49; 661224.73, 3302886.77; 661147.52, 3306705.94; 659164.34, 3306704.54; 659180.24,
3302908.95; 661107.38, 3302924.19; 661065.22, 3306713.64; 659187.57, 3306713.45; 659197.67,
3302940.57; 660989.51, 3302991.02; 660940.64, 3306722.82; 659216.24, 3306705.04; 659192.41,
3303021.49; 660908.90, 3303053.55; 660840.82, 3306672.73; 659180.57, 3306653.80; 659176.04,
3303120.00; 660798.16, 3303168.52; 660741.91, 3306635.07; 659196.02, 3306615.36; 659197.84,
3303242.36; 660727.87, 3303263.02; 660705.44, 3306637.60; 659199.30, 3306642.79; 659215.39,
3303316.76; 660632.82, 3303405.69; 660570.32, 3306635.67; 659225.83, 3306640.28; 659220.50,
3303503.21; 660536.64, 3303545.56; 660509.67, 3306646.88; 659224.20, 3306657.67; 659229.51,
3303574.61; 660449.97, 3303671.40; 660370.89, 3306651.86; 659254.62, 3306618.01; 659290.58,
3303764.14; 660279.09, 3303888.26; 660182.87, 3306548.36; 659358.41, 3306412.93; 659387.11,
3304014.26; 660131.41, 3304099.77; 660089.85, 3306347.06; 659386.68, 3306332.78; 659387.86,
3304186.32; 660063.06, 3304270.86; 660014.03, 3306317.75; 659396.59, 3306302.51; 659394.90,
3304433.33; 659983.08, 3304556.22; 659943.60, 3306297.73; 659384.52, 3306299.45; 659378.89,
3304686.82; 659898.04, 3304821.62; 659832.70, 3306310.78; 659371.60, 3306322.90; 659359.86,
3304968.62; 659798.66, 3305088.26; 659757.46, 3306324.18; 659356.59, 3306318.96; 659359.55,
3305223.57; 659716.38, 3305354.53; 659674.84, 3306305.14; 659368.09, 3306281.97; 659378.19,
3305487.45; 659626.78, 3305611.50; 659551.13, 3306275.49; 659383.64, 3306264.53; 659392.01,
3305772.89; 659470.72, 3305902.46; 659419.27, 3306263.55; 659393.23, 3306278.25; 659402.79,
3306018.89; 659330.07, 3306181.53; 659299.31, 3306277.70; 659410.69, 3306264.02; 659414.47,
3306250.12; 659250.20, 3306368.58; 659217.01, 3306271.65; 659417.81, 3306265.39; 659418.45,
3306438.70; 659177.94, 3306521.74; 659155.42, 3306255.50; 659431.70, 3306241.58; 659432.84,
3306594.51; 659107.55, 3306648.00; 659045.42, 3306236.83; 659462.14, 3306178.91; 659533.70,
3306746.71; 658975.27, 3306863.85; 658934.56, 3306037.62; 659583.51, 3305923.14; 659645.63,
3306917.13; 658883.34, 3307008.59; 658845.43, 3305793.51; 659701.75, 3305649.85; 659765.32,
3307077.00; 658814.08, 3307137.65; 658796.12, 3305494.49; 659812.66, 3305367.65; 659834.31,
3307171.68; 658761.89, 3307236.22; 658699.43, 3305304.40; 659794.15, 3305304.57; 659798.46,
3307347.61; 658641.08, 3307485.66; 658618.49, 3305291.60; 659800.40, 3305277.78; 659804.44,
3307545.34; 658576.59, 3307661.61; 658498.20, 3305275.10; 659810.21, 3305228.86; 659862.80,
3307837.21; 658453.55, 3307952.22; 658387.87, 3305231.39; 659902.72, 3305108.32; 659927.65,
3308080.97; 658359.61, 3308113.95; 658316.82, 3305025.32; 659888.22, 3305021.54; 659895.09,
3308186.59; 658266.12, 3308273.31; 658312.81, 3305008.25; 659896.38, 3304988.46; 659904.84,
3308297.88; 658357.07, 3308228.19; 658340.36, 3304984.32; 659907.00, 3304961.78; 659912.25,
3308214.15; 658342.10, 3308208.25; 658351.38, 3304958.34; 659913.27, 3304949.65; 659934.32,
3308202.93; 658367.72, 3308211.43; 658381.95, 3304950.18; 659944.47, 3304957.57; 659951.23,
3308189.03; 658417.46, 3308136.82; 658393.96, 3304957.74; 659987.21, 3304848.84; 660038.45,
3308122.75; 658385.30, 3308119.36; 658400.65, 3304693.56; 660088.68, 3304546.98; 660138.42,
3308093.98; 658407.82, 3308093.37; 658420.01, 3304403.96; 660145.03, 3304378.36; 660136.80,
3308098.83; 658435.08, 3308100.40; 658524.07, 3304380.55; 660140.53, 3304367.94; 660137.82,
3307961.93; 658615.60, 3307816.78; 658690.00, 3304364.70; 660127.00, 3304375.14; 660122.03,
3307689.05; 658778.02, 3307541.44; 658850.63, 3304382.95; 660114.92, 3304374.43; 660121.64,
3307405.73; 658901.14, 3307326.54; 658892.91, 3304344.47; 660128.98, 3304337.13; 660137.28,
3307321.97; 658875.12, 3307317.95; 658863.56, 3304323.46; 660141.93, 3304312.48; 660149.70,
3307319.24; 658853.93, 3307322.57; 658844.02, 3304303.96; 660155.93, 3304293.41; 660154.37,
3307305.67; 658845.59, 3307291.04; 658852.42, 3304276.73; 660163.34, 3304258.73; 660167.72,
3307272.19; 658848.28, 3307263.36; 658848.41, 3304251.70; 660166.79, 3304241.37; 660172.94,
3307249.11; 658835.09, 3307241.24; 658820.50, 3304233.99; 660181.69, 3304224.71; 660193.59,
3307229.76; 658833.67, 3307234.47; 658849.15, 3304219.05; 660196.89, 3304230.24; 660187.84,
3307244.36; 658852.04, 3307255.93; 658855.17, 3304242.29; 660190.10, 3304262.96; 660256.21,
3307257.99; 658868.54, 3307248.02; 658873.60, 3304132.64; 660311.79, 3304010.37; 660361.84,
3307236.65; 658873.37, 3307214.45; 658878.27, 3303902.24; 660411.44, 3303843.24; 660447.63,
3307209.42; 658887.95, 3307203.72; 658891.42, 3303795.40; 660528.34, 3303716.97; 660540.61,
3307192.31; 658894.18, 3307184.47; 658898.22, 3303703.41; 660532.93, 3303692.52; 660546.31,
3307181.80; 658889.58, 3307208.93; 658882.11, 3303682.15; 660557.34, 3303670.54; 660556.96,

3303654.28; 660553.23, 3303644.67; 660560.02, 3307173.07; 658969.21, 3307134.82; 658973.22,
3303627.40; 660574.47, 3303613.11; 660579.99, 3307149.19; 660653.27, 3303517.57; 660663.36,
3303614.84; 660580.98, 3303623.19; 660587.62, 3303509.92; 660675.54, 3303489.26; 660665.45,
3303627.72; 660594.96, 3303604.91; 660586.42, 3303490.15; 660657.61, 3303490.79; 660645.12,
3303596.77; 660582.69, 3303595.87; 660579.41, 3303507.88; 660638.21, 3303529.50; 660631.00,
3303590.65; 660580.96, 3303585.52; 660589.64, 3303531.70; 660636.45, 3303536.20; 660640.61,
3303572.66; 660599.01, 3303554.67; 660591.52, 3303544.63; 660657.52, 3303536.33; 660657.64,
3303552.11; 660588.32, 3303552.82; 660581.67, 3303531.57; 660663.36, 3303509.92; 660758.16,
3303564.54; 660560.50, 3303552.51; 660566.54, 3303495.67; 660733.46, 3303560.83; 660734.87,
3303534.03; 660600.30, 3303550.74; 660607.78, 3303552.15; 660729.08, 3303545.26; 660730.66,
3303538.25; 660613.11, 3303531.64; 660621.56, 3303536.59; 660732.25, 3303529.88; 660740.68,
3303527.89; 660598.24, 3303506.69; 660599.88, 3303518.99; 660760.70, 3303517.57; 660762.32,
3303504.75; 660625.96, 3303526.82; 660628.46, 3303526.69; 660756.12, 3303536.04; 660745.44,
3303521.72; 660634.94, 3303517.53; 660635.49, 3303534.19; 660740.65, 3303534.86; 660740.45,
3303511.60; 660636.90, 3303502.91; 660649.97, 3303542.78; 660746.49, 3303544.96; 660749.40,
3303488.97; 660654.39, 3303484.38; 660659.97, 3303555.34; 660741.14, 3303567.82; 660737.92,
3303476.18; 660670.19, 3303464.95; 660677.23, 3303584.78; 660726.85, 3303598.37; 660783.34,
3303454.03; 660680.20, 3303446.57; 660673.00, 3303581.17; 660774.28, 3303561.92; 660780.02,
3303432.52; 660669.36, 3303419.34; 660678.69, 3303555.32; 660785.89, 3303543.18; 660797.11,
3303412.05; 660673.24, 3303407.55; 660683.40, 3303539.50; 660808.61, 3303525.13; 660814.90,
3303398.69; 660686.49, 3303386.48; 660696.20, 3303512.21; 660822.75, 3303500.51; 660838.63,
3303379.99; 660702.45, 3303368.65; 660704.71, 3303485.85; 660848.11, 3303467.42; 660824.08,
3303358.00; 660713.92, 3303355.07; 660702.17, 3303474.34; 660798.49, 3303480.04; 660784.19,
3303343.23; 660711.60, 3303331.97; 660712.08, 3303479.67; 660776.80, 3303493.80; 660770.30,
3303328.42; 660716.58, 3303323.38; 660723.60, 3303499.58; 660762.66, 3303497.76; 660763.26,
3303329.11; 660730.19, 3303319.76; 660744.88, 3303489.85; 660767.53, 3303478.06; 660748.28,
3303305.07; 660748.94, 3303301.60; 660749.59, 3303468.86; 660736.58, 3303459.84; 660730.29,
3303296.91; 660755.77, 3303288.34; 660758.77, 3303457.30; 660719.27, 3303468.52; 660701.05,
3303279.70; 660769.79, 3303268.48; 660774.36, 3303481.54; 660690.92, 3303489.21; 660681.19,
3303260.67; 660761.66, 3303259.95; 660765.52, 3303496.49; 660693.88, 3303513.46; 660689.86,
3303248.56; 660769.87, 3303234.00; 660780.67, 3303515.34; 660686.90, 3303522.01; 660696.00,
3303215.64; 660787.97, 3303209.88; 660789.53, 3303523.82; 660702.93, 3303532.72; 660700.32,
3303203.54; 660798.17, 3303199.44; 660812.02, 3303541.77; 660691.76, 3303549.88; 660684.96,
3303186.31; 660815.01, 3303173.26; 660811.94, 3303551.69; 660674.35, 3303546.66; 660673.03,
3303168.82; 660815.17, 3303166.92; 660825.55, 3303535.93; 660676.41, 3303528.08; 660668.92,
3303165.20; 660833.38, 3303169.76; 660841.56, 3303525.91; 660668.57, 3303539.38; 660668.20,
3303176.71; 660847.16, 3303180.46; 660854.48, 3303554.04; 660678.98, 3303583.64; 660693.41,
3303173.91; 660851.96, 3303163.54; 660855.75, 3303610.56; 660711.33, 3303602.68; 660707.65,
3303155.31; 660865.51, 3303146.44; 660869.40, 3303590.70; 660717.14, 3303577.07; 660727.18,
3303134.25; 660881.80, 3303131.39; 660865.01, 3303573.36; 660733.46, 3303560.83; 660780.38,
3303113.88; 660867.89, 3303110.38; 660886.07, 3303378.19; 660799.19, 3303420.99; 660814.48,
3303130.26; 660891.39, 3303129.25; 660883.60, 3303397.99; 660809.10, 3303390.72; 660801.36,
3303118.31; 660886.59, 3303110.46; 660892.64, 3303398.06; 660794.35, 3303408.19; 660777.31,
3303107.04; 660896.56, 3303109.13; 660896.81, 3303410.97; 660779.95, 3303401.13; 660779.78,
3303115.08; 660901.71, 3303114.45; 660908.34, 3303392.01; 660780.80, 3303383.31; 660792.20,
3303103.52; 660912.77, 3303096.45; 660921.68, 3303372.50; 660807.90, 3303364.97; 660805.54,
3303089.94; 660955.76, 3303067.86; 660960.77, 3303358.53; 660802.57, 3303350.52; 660804.93,
3303069.13; 660959.57, 3303074.29; 660943.12, 3303351.38; 660809.60, 3303355.46; 660816.67,
3303096.08; 660933.28, 3303107.72; 660929.99, 3303358.81; 660821.08, 3303357.33; 660810.33,
3303112.39; 660925.84, 3303119.03; 660923.71, 3303347.20; 660796.04, 3303338.47; 660786.10,
3303124.52; 660919.81, 3303133.10; 660916.55, 3303357.64; 660778.53, 3303373.30; 660773.75,
3303140.59; 660908.36, 3303148.80; 660922.25, 3303389.43; 660768.65, 3303402.38; 660761.96,
3303161.30; 660948.77, 3303135.42; 660975.61, 3303415.30; 660755.80, 3303423.07; 660746.73,
3303111.52; 661002.60, 3303097.93; 661013.67, 3303435.92; 660739.68, 3303447.63; 660740.33,
3303088.43; 660974.51, 3303042.08; 660977.54, 3303453.20; 660751.62, 3303462.60; 660762.22,
3303039.87; 658920.18, 3307249.72; 658921.50, 3303468.02; 660769.73, 3303469.80; 660774.40,
3307260.46; 658915.54, 3307275.77; 658907.78, 3303447.36; 660782.55, 3303434.45; 660782.92,
3307284.29; 658894.77, 3307284.32; 658894.42, 3303424.99; 660799.19, 3303420.99; 660804.21,
3307278.01; 658901.47, 3307266.29; 658906.23, 3303280.56; 660787.90, 3303322.45; 660789.33,
3307250.95; 658914.72, 3307245.62; 658920.18, 3303313.37; 660788.37, 3303303.83; 660796.56,
3307249.72; 658973.22, 3307149.19; 658956.68, 3303294.53; 660812.80, 3303281.06; 660828.08,
3307174.14; 658952.92, 3307181.58; 658948.47, 3303269.91; 660834.67, 3303260.96; 660849.39,
3307184.24; 658947.72, 3307198.49; 658943.25, 3303244.68; 660855.21, 3303234.92; 660850.57,
3307202.34; 658933.62, 3307221.52; 658933.77, 3303229.65; 660843.08, 3303227.08; 660838.41,
3307231.04; 658932.34, 3307240.52; 658923.66, 3303243.26; 660821.91, 3303251.17; 660817.29,
3307237.92; 658918.52, 3307236.60; 658916.35, 3303260.96; 660810.82, 3303265.16; 660804.26,
3307228.22; 658928.12, 3307203.15; 658945.58, 3303272.92; 660793.02, 3303277.39; 660788.88,

3303284.03; 660781.75, 3303282.66; 660778.81, 3303085.31; 661041.61, 3303064.43; 661063.53,
3303288.93; 660774.19, 3303298.72; 660778.00, 3303046.75; 661093.03, 3303027.68; 661109.37,
3303305.16; 660763.47, 3303308.71; 660757.73, 3303023.98; 661092.75, 3302990.81; 661081.01,
3303305.04; 660753.22, 3303305.28; 660770.07, 3302988.97; 661064.73, 3302988.16; 661058.64,
3303317.79; 660776.95, 3303315.44; 660780.34, 3302993.16; 661054.52, 3302998.61; 661044.82,
3303322.66; 660787.90, 3303322.45; 660841.11, 3303005.10; 661030.78, 3303009.90; 661023.84,
3303445.82; 660817.90, 3303467.05; 660852.34, 3303016.86; 661010.75, 3303027.19; 661003.87,
3303457.22; 660858.65, 3303448.70; 660868.80, 3303031.77; 660991.14, 3303036.64; 660985.45,
3303440.63; 660875.56, 3303424.55; 660893.42, 3303041.65; 660977.54, 3303039.87; 661137.22,
3303420.60; 660863.10, 3303393.67; 660854.40, 3303051.63; 661220.73, 3303000.78; 661211.20,
3303412.52; 660846.76, 3303415.90; 660843.69, 3302997.02; 661190.29, 3303001.99; 661181.80,
3303427.31; 660834.18, 3303441.74; 660825.92, 3303004.22; 661171.91, 3303005.49; 661160.58,
3303453.82; 660803.85, 3303461.98; 660804.44, 3303013.53; 661145.62, 3303023.46; 661129.98,
3303454.47; 660798.29, 3303461.84; 660788.80, 3303028.61; 661104.41, 3303033.52; 661093.99,
3303470.28; 660801.51, 3303470.60; 660817.90, 3303036.82; 661079.07, 3303045.16; 661050.71,
3303467.05; 660848.00, 3303295.29; 660896.85, 3303066.25; 661027.56, 3303085.48; 661023.14,
3303254.60; 660874.27, 3303235.80; 660864.53, 3303088.76; 661042.49, 3303108.06; 661056.52,
3303243.48; 660851.48, 3303256.63; 660838.84, 3303119.51; 661066.80, 3303110.30; 661073.70,
3303268.99; 660828.60, 3303281.02; 660822.36, 3303104.92; 661088.05, 3303103.31; 661109.17,
3303291.57; 660817.41, 3303298.97; 660814.10, 3303096.66; 661131.39, 3303082.95; 661136.41,
3303308.45; 660808.31, 3303312.62; 660803.33, 3303077.57; 661150.96, 3303068.03; 661167.87,
3303321.21; 660799.14, 3303329.43; 660828.49, 3303059.74; 661174.00, 3303053.15; 661186.13,
3303352.41; 660832.75, 3303341.02; 660836.15, 3303045.14; 661201.61, 3303030.47; 661217.41,
3303332.39; 660849.33, 3303330.34; 660852.41, 3303018.97; 661251.30, 3303015.07; 661239.11,
3303318.53; 660861.09, 3303305.27; 660869.72, 3303013.14; 661232.45, 3303009.00; 661220.73,
3303294.39; 660867.45, 3303289.58; 660876.38, 3303000.78; 661226.45, 3303082.49; 661056.25,
3303282.27; 660892.60, 3303270.00; 660896.85, 3303307.03; 661068.91, 3303293.88; 661083.78,
3303254.60; 660927.29, 3303334.88; 660931.29, 3303287.51; 661092.13, 3303287.33; 661101.71,
3303374.83; 660935.16, 3303363.43; 660944.72, 3303285.98; 661115.42, 3303278.40; 661123.45,
3303362.48; 660948.91, 3303354.26; 660958.59, 3303259.58; 661120.54, 3303248.80; 661118.69,
3303348.56; 660960.42, 3303339.10; 660969.86, 3303243.60; 661129.92, 3303239.53; 661140.13,
3303327.44; 660972.40, 3303321.17; 660982.58, 3303228.69; 661163.23, 3303227.29; 661165.81,
3303322.96; 660987.61, 3303317.19; 660976.96, 3303219.43; 661176.76, 3303210.98; 661195.51,
3303309.61; 660963.29, 3303320.14; 660955.32, 3303192.83; 661202.04, 3303186.25; 661205.44,
3303320.73; 660943.55, 3303330.35; 660941.13, 3303177.62; 661216.60, 3303176.32; 661228.10,
3303316.02; 660929.22, 3303326.37; 660924.33, 3303177.40; 661247.70, 3303172.74; 661259.05,
3303335.81; 660933.95, 3303348.34; 660922.42, 3303164.31; 661268.41, 3303155.82; 661289.76,
3303348.44; 660906.12, 3303343.63; 660899.93, 3303144.47; 661301.53, 3303119.40; 661271.37,
3303352.59; 660892.07, 3303353.62; 660880.70, 3303132.91; 661250.06, 3303142.28; 661237.71,
3303362.85; 660867.96, 3303375.17; 660866.96, 3303143.55; 661217.65, 3303150.58; 661208.67,
3303383.07; 660886.37, 3303401.39; 660892.55, 3303159.86; 661200.82, 3303171.56; 661189.93,
3303392.83; 660881.96, 3303387.41; 660879.06, 3303177.62; 661184.13, 3303186.99; 661179.98,
3303376.24; 660892.86, 3303365.09; 660898.00, 3303193.62; 661168.72, 3303198.89; 661162.61,
3303366.01; 660904.23, 3303371.32; 660905.48, 3303188.82; 661139.32, 3303166.83; 661139.23,
3303384.83; 660903.66, 3303393.90; 660890.46, 3303154.54; 661144.57, 3303147.54; 661162.97,
3303405.22; 660897.24, 3303411.98; 660904.84, 3303143.25; 661170.32, 3303135.51; 661167.31,
3303410.19; 660900.63, 3303403.74; 660904.84, 3303128.08; 661177.92, 3303118.26; 661196.35,
3303398.73; 660914.04, 3303396.59; 660919.87, 3303112.38; 661193.00, 3303103.58; 661204.55,
3303386.03; 660931.29, 3303374.83; 660968.50, 3303102.68; 661215.30, 3303102.16; 661218.35,
3303158.32; 661051.32, 3303125.42; 661017.26, 3303091.54; 661234.74, 3303087.99; 661247.76,
3303093.12; 661006.90, 3303100.81; 660975.77, 3303091.88; 661252.25, 3303087.24; 661263.31,
3303121.04; 660952.61, 3303140.67; 660915.75, 3303090.29; 661275.90, 3303079.51; 661285.22,
3303183.34; 660912.39, 3303190.39; 660914.21, 3303072.61; 661307.29, 3303064.85; 661325.68,
3303197.17; 660907.71, 3303202.56; 660901.97, 3303060.55; 661339.30, 3303056.54; 661345.86,
3303213.95; 660897.87, 3303219.00; 660890.59, 3303048.78; 661362.18, 3303048.00; 661364.11,
3303223.57; 660885.69, 3303229.00; 660908.39, 3303034.57; 661375.91, 3303039.63; 661385.54,
3303243.05; 660916.26, 3303230.56; 660920.84, 3303035.91; 661390.20, 3303024.93; 661406.32,
3303222.35; 660939.28, 3303216.48; 660946.37, 3303016.22; 661413.62, 3303010.45; 661415.29,
3303203.18; 660954.57, 3303193.48; 660965.31, 3302991.47; 661375.53, 3303007.51; 661378.55,
3303193.35; 660972.28, 3303184.81; 660982.28, 3303013.93; 661379.00, 3303027.42; 661372.16,
3303182.29; 660991.60, 3303175.39; 660999.07, 3303030.81; 661365.31, 3303018.75; 661357.27,
3303162.89; 661025.78, 3303144.54; 661045.58, 3303022.11; 661348.04, 3303025.45; 661334.83,
3303131.96; 661051.32, 3303125.42; 660911.60, 3303029.08; 661324.51, 3303028.42; 661318.22,
3303164.93; 660917.79, 3303164.76; 660905.40, 3303041.34; 661309.54, 3303054.20; 661298.04,
3303151.76; 660907.34, 3303158.99; 660909.34, 3303053.12; 661297.86, 3303060.25; 661280.61,
3303174.10; 660917.79, 3303164.76; 661043.46, 3303066.55; 661265.09, 3303066.95; 661257.76,
3303034.25; 660977.54, 3303039.87; 661017.29, 3303073.90; 661247.00, 3303074.82; 661234.29,

3303074.50; 661217.15, 3303076.05; 661194.16, 3303088.94; 661180.54, 3303093.35; 661172.64, 3303107.03; 661162.84, 3303117.09; 661157.71, 3303131.23; 661146.82, 3303137.29; 661131.53, 3303144.44; 661121.21, 3303159.64; 661132.66, 3303162.70; 661160.59, 3303190.36; 661156.42, 3303197.79; 661160.13, 3303208.18; 661153.25, 3303213.16; 661150.27, 3303221.02; 661143.90, 3303221.25; 661130.97, 3303213.79; 661123.23, 3303221.13; 661116.02, 3303223.32; 661112.08, 3303237.49; 661110.96, 3303250.54; 661114.28, 3303260.54; 661111.98, 3303272.77; 661103.77, 3303283.26; 661096.71, 3303279.12; 661093.64, 3303275.08; 661087.53, 3303280.87; 661078.32, 3303283.41; 661067.06, 3303288.28; 661062.59, 3303292.13; 661051.15, 3303304.53; 661046.75, 3303305.60; 661046.09, 3303300.04; 661038.59, 3303301.39; 661037.61, 3303308.89; 661039.57, 3303322.07; 661047.73, 3303313.95; 661056.25, 3303307.03; 661212.42, 3302962.62; 661228.17, 3302981.94; 661245.66, 3302981.99; 661259.84, 3302987.10; 661265.56, 3303001.16; 661273.97, 3302983.14; 661287.82, 3302985.87; 661297.92, 3302990.84; 661319.13, 3302989.44; 661321.62, 3302969.68; 661314.49, 3302953.25; 661297.06, 3302950.43; 661290.39, 3302962.95; 661281.70, 3302960.75; 661266.25, 3302969.82; 661252.03, 3302965.90; 661258.65, 3302955.76; 661263.40, 3302945.22; 661270.19, 3302939.80; 661282.63, 3302939.36; 661288.93, 3302941.90; 661293.50, 3302934.09; 661304.02, 3302926.82; 661312.82, 3302924.67; 661327.00, 3302914.32; 661320.44, 3302906.63; 661304.03, 3302910.97; 661298.65, 3302919.16; 661287.38, 3302924.82; 661263.07, 3302926.98; 661257.00, 3302931.19; 661248.35, 3302943.25; 661236.40, 3302939.34; 661230.11, 3302941.21; 661217.71, 3302944.07; 661209.54, 3302937.12; 661204.39, 3302936.20; 661197.83, 3302944.36; 661183.26, 3302938.84; 661175.93, 3302945.39; 661170.46, 3302957.54; 661162.48, 3302958.53; 661154.70, 3302963.04; 661146.39, 3302966.05; 661140.34, 3302969.46; 661130.56, 3302978.73; 661118.93, 3302982.79; 661107.80, 3302982.91; 661097.84, 3302988.14; 661115.67, 3303022.56; 661119.82, 3303021.62; 661139.09, 3303018.42; 661147.03, 3303014.77; 661164.85, 3303001.75; 661175.32, 3302996.46; 661179.44, 3302993.59; 661206.97, 3302986.96; 661228.17, 3302981.94.

(8) SABM—Unit 3: St. Joseph Peninsula, Gulf County, Florida.

(i) *General Description:* This unit encompasses essential features of beach mouse habitat within the boundary of St. Joseph Peninsula State Park (Park) as well as south of the Park to the peninsula's constriction north of Cape San Blas (also known as the ''stumphole'' region) and area from the MHWL to the seaward extent of the maritime forest.

(ii) *Coordinates:* From USGS 1:24,000 quadrangle maps Beacon Hill, St. Joseph Point, St. Joseph Peninsula, Cape San Blas, Florida, land bounded by the following UTM 16 NAD 83 coordinates (E, N): 655701.41, 3289444.44; 655573.99, 3289872.46; 655577.86, 3289860.67; 655599.16, 3289867.54; 655630.56, 3289867.94; 655639.95, 3289873.72; 655642.12, 3289882.50; 655646.73, 3289888.96; 655648.92, 3289896.54; 655666.68, 3289901.74; 655684.38, 3289862.16; 655703.42, 3289816.66; 655719.54, 3289776.64; 655758.42, 3289685.27; 655724.83, 3289677.29; 655706.23, 3289673.66; 655707.11, 3289686.36; 655712.46, 3289694.82; 655710.46, 3289705.45; 655703.43, 3289706.09; 655702.37, 3289716.36; 655707.41, 3289721.64; 655707.94, 3289731.96; 655702.12, 3289742.12; 655694.38, 3289749.45; 655707.49, 3289765.64; 655687.78, 3289774.65; 655679.46, 3289789.11; 655668.51, 3289813.41; 655653.23, 3289836.01; 655626.23, 3289819.08; 655644.29, 3289780.69; 655633.94, 3289781.23; 655625.75, 3289775.07; 655624.47, 3289762.76; 655633.87, 3289752.69; 655624.25, 3289739.76; 655630.94, 3289726.85; 655636.00, 3289715.48; 655644.52, 3289708.57; 655643.19, 3289698.23; 655643.89, 3289686.35; 655650.79, 3289680.58; 655650.20, 3289672.64; 655640.92, 3289662.10; 655643.89, 3289654.65; 655648.92, 3289644.47; 655642.66, 3289640.74; 655639.22, 3289635.11; 655597.13, 3289617.01; 655591.32, 3289626.77; 655584.20, 3289625.40; 655582.77, 3289619.02; 655568.40, 3289605.58; 655580.45, 3289584.88; 655597.74, 3289593.24; 655605.88, 3289601.37; 655603.25, 3289610.82; 655636.65, 3289626.72; 655648.97, 3289627.03; 655641.77, 3289612.98; 655635.21, 3289604.89; 655628.46, 3289588.86; 655633.24, 3289572.73; 655653.88, 3289574.05; 655669.73, 3289576.03; 655698.95, 3289584.30; 655709.87, 3289577.04; 655723.50, 3289588.08; 655788.29, 3289620.23; 655820.17, 3289538.60; 655848.15, 3289469.94; 655886.33, 3289390.45; 655894.52, 3289365.29; 655906.16, 3289345.37; 655934.16, 3289322.69; 655935.24, 3289323.27; 655935.76, 3289323.55; 655935.63, 3289310.24; 655935.12, 3289311.23; 655931.91, 3289317.48; 655919.27, 3289314.39; 655935.21, 3289269.88; 655935.20, 3289268.65; 655929.57, 3288719.84; 655929.07, 3288721.61; 655922.07, 3288746.50; 655903.78, 3288794.00; 655868.62, 3288863.66; 655850.75, 3288909.98; 655836.63, 3288965.51; 655831.18, 3288992.32; 655806.89, 3289041.25; 655787.41, 3289088.32; 655773.35, 3289141.08; 655747.87, 3289205.44; 655722.41, 3289253.55; 655707.05, 3289294.78; 655682.75, 3289344.10; 655632.18, 3289457.37; 655604.69, 3289538.33; 655574.82, 3289556.20; 655556.11, 3289604.08; 655539.79, 3289683.73; 655525.21, 3289741.63; 655508.96, 3289770.94; 655485.78, 3289838.53; 655484.05, 3289859.89; 655476.66, 3289885.07; 655467.68, 3289909.81; 655467.06, 3289912.69; 655553.51, 3289913.91; 655563.64, 3289904.30; 655566.88, 3289886.15; 655573.99, 3289872.46; 654587.26, 3292635.36; 654526.42, 3293185.79; 654528.36, 3293157.15; 654529.31, 3293119.39; 654529.95, 3293094.22; 654520.30, 3293090.60; 654523.95, 3293094.57; 654523.66, 3293106.05; 654517.61, 3293172.49; 654512.09, 3293172.35; 654510.64, 3293180.64; 654493.54, 3293179.95; 654494.16, 3293172.29; 654481.07, 3293171.17; 654477.29, 3293179.00; 654457.45, 3293177.31; 654455.98, 3293157.06; 654462.07, 3293152.06; 654471.97, 3293153.50; 654480.37, 3293167.19; 654510.96, 3293167.96; 654513.09, 3293162.46; 654515.48, 3293146.67; 654516.74,

3293096.76; 654499.84, 3293088.81; 654494.89, 3291693.14; 654892.78, 3291685.66; 654893.39,
3293080.36; 654475.97, 3293073.94; 654466.66, 3291676.95; 654898.83, 3291666.39; 654916.61,
3293064.59; 654448.47, 3293060.56; 654451.89, 3291670.80; 654923.37, 3291686.43; 654964.77,
3293035.68; 654457.73, 3293027.93; 654466.21, 3291684.06; 654967.10, 3291678.85; 654967.35,
3293005.76; 654477.09, 3292968.38; 654489.51, 3291678.87; 654967.27, 3291678.94; 655027.24,
3292933.02; 654493.75, 3292922.43; 654496.77, 3291681.65; 655107.15, 3291681.78; 655107.24,
3292913.39; 654498.39, 3292896.39; 654511.53, 3291663.89; 655060.71, 3291663.26; 655029.20,
3292864.22; 654529.76, 3292803.24; 654535.60, 3291660.00; 654994.60, 3291662.08; 654968.85,
3292775.01; 654541.54, 3292775.95; 654549.03, 3291665.37; 654950.10, 3291664.90; 654924.44,
3292746.00; 654562.49, 3292749.13; 654569.19, 3291664.75; 654911.74, 3291658.99; 654905.57,
3292719.97; 654595.27, 3292726.57; 654617.72, 3291651.70; 654913.14, 3291643.30; 654929.41,
3292658.02; 654620.18, 3292653.08; 654600.85, 3291643.71; 654947.60, 3291646.63; 654966.62,
3292647.05; 654607.71, 3292627.40; 654629.00, 3291655.97; 655001.13, 3291657.33; 655037.70,
3292634.28; 654652.48, 3292617.83; 654644.25, 3291655.79; 655077.60, 3291658.76; 655107.28,
3292613.26; 654625.08, 3292602.71; 654617.34, 3291657.96; 655107.42, 3291631.47; 655041.51,
3292610.05; 654595.19, 3292605.53; 654606.27, 3291633.32; 654994.15, 3291635.30; 654967.57,
3292576.08; 654621.03, 3292574.08; 654638.23, 3291633.04; 654951.37, 3291629.07; 654944.60,
3292554.30; 654648.57, 3292552.33; 654649.38, 3291629.29; 654941.98, 3291638.74; 654931.99,
3292536.11; 654656.55, 3292535.49; 654655.30, 3291640.87; 654909.37, 3291639.11; 654908.12,
3292521.99; 654652.95, 3292504.88; 654681.19, 3291626.94; 654918.59, 3291620.32; 654944.07,
3292504.41; 654693.43, 3292507.49; 654717.66, 3291618.98; 654945.54, 3291623.77; 654962.49,
3292508.50; 654715.60, 3292527.07; 654684.86, 3291629.35; 655010.14, 3291631.74; 655033.62,
3292532.24; 654682.35, 3292536.94; 654677.63, 3291630.74; 655102.98, 3291627.26; 655107.48,
3292550.69; 654684.67, 3292555.23; 654689.78, 3291621.16; 655107.56, 3291605.26; 655071.02,
3292557.73; 654684.16, 3292591.28; 654726.06, 3291602.75; 655039.44, 3291606.61; 654967.34,
3292585.20; 654726.18, 3292550.96; 654730.62, 3291614.81; 654947.40, 3291613.11; 654936.80,
3292532.45; 654731.48, 3292512.41; 654733.33, 3291607.70; 654931.42, 3291615.88; 654909.97,
3292486.30; 654731.97, 3292477.15; 654725.56, 3291615.34; 654909.79, 3291606.62; 654914.87,
3292478.97; 654718.90, 3292475.23; 654716.25, 3291594.46; 654920.47, 3291577.16; 654950.39,
3292470.01; 654716.04, 3292462.48; 654718.93, 3291577.52; 654955.10, 3291580.02; 654992.93,
3292458.19; 654725.40, 3292453.99; 654732.12, 3291582.62; 655035.93, 3291580.54; 655063.62,
3292455.35; 654735.76, 3292453.07; 654742.31, 3291580.77; 655087.49, 3291585.40; 655107.68,
3292445.70; 654744.09, 3292438.22; 654748.85, 3291582.31; 655107.94, 3291536.49; 655148.58,
3292422.88; 654750.28, 3292413.40; 654752.46, 3291536.03; 655148.93, 3291522.67; 655024.98,
3292405.53; 654760.26, 3292397.64; 654769.11, 3291520.74; 655023.60, 3291544.09; 655015.17,
3292376.22; 654766.84, 3292371.41; 654755.70, 3291547.05; 654994.97, 3291544.16; 654993.07,
3292371.92; 654731.12, 3292368.92; 654724.29, 3291540.55; 654990.80, 3291520.27; 654956.21,
3292356.07; 654727.72, 3292346.25; 654734.67, 3291520.20; 654957.19, 3291513.09; 655073.23,
3292338.89; 654747.39, 3292322.96; 654755.47, 3291515.22; 655149.13, 3291515.08; 655144.18,
3292302.16; 654766.66, 3292284.21; 654771.68, 3291495.97; 655122.17, 3291497.82; 655080.25,
3292274.43; 654776.86, 3292258.31; 654766.53, 3291488.84; 655050.06, 3291488.08; 655030.93,
3292242.19; 654750.56, 3292229.11; 654736.25, 3291489.97; 655008.52, 3291495.35; 654988.25,
3292227.66; 654677.60, 3292223.15; 654671.47, 3291495.24; 654978.55, 3291501.73; 654968.96,
3292261.44; 654653.65, 3292319.58; 654625.17, 3291503.47; 654964.03, 3291509.69; 654951.71,
3292404.81; 654603.88, 3292492.18; 654585.24, 3291509.38; 654949.30, 3291494.66; 654953.32,
3292552.73; 654534.96, 3292719.41; 654519.09, 3291482.54; 654975.11, 3291485.47; 654999.46,
3292769.28; 654498.45, 3292810.34; 654490.20, 3291492.35; 655036.60, 3291485.76; 655052.15,
3292842.67; 654455.39, 3292961.89; 654442.59, 3291483.77; 655083.92, 3291485.36; 655108.82,
3293015.60; 654416.77, 3293121.44; 654403.02, 3291491.14; 655117.91, 3291493.35; 655142.64,
3293161.91; 654397.66, 3293187.82; 654399.22, 3291490.01; 655142.18, 3291459.42; 655142.58,
3293187.85; 654486.56, 3293189.35; 654487.25, 3291459.43; 655145.47, 3291439.55; 655138.30,
3293189.30; 654502.55, 3293188.20; 654526.42, 3291440.16; 655118.25, 3291446.79; 655104.77,
3293185.79; 655219.84, 3290562.58; 654860.08, 3291445.26; 655077.46, 3291440.61; 655056.31,
3291830.03; 654862.54, 3291827.32; 654869.29, 3291443.64; 655046.77, 3291443.40; 655032.20,
3291827.49; 654871.77, 3291823.99; 654875.84, 3291437.89; 655018.75, 3291435.17; 654998.83,
3291820.12; 654867.14, 3291819.37; 654865.71, 3291437.04; 654995.33, 3291449.64; 654972.29,
3291812.99; 654867.51, 3291804.72; 654867.77, 3291448.66; 654971.56, 3291430.41; 654997.78,
3291794.42; 654869.51, 3291788.12; 654888.99, 3291431.07; 655010.11, 3291430.99; 655020.84,
3291788.21; 654889.53, 3291782.68; 654895.17, 3291431.26; 655055.97, 3291441.26; 655060.78,
3291778.99; 654889.31, 3291774.88; 654895.42, 3291439.79; 655070.03, 3291435.67; 655085.50,
3291769.09; 654902.36, 3291761.74; 654908.04, 3291436.85; 655101.30, 3291441.21; 655121.50,
3291757.12; 654917.77, 3291749.84; 654921.43, 3291444.10; 655132.44, 3291436.05; 655146.37,
3291746.76; 654929.49, 3291742.21; 654933.99, 3291435.11; 655150.16, 3291410.73; 655110.04,
3291737.17; 654936.79, 3291720.99; 654942.58, 3291409.33; 655092.32, 3291402.54; 655085.56,
3291712.02; 654952.53, 3291711.48; 654962.80, 3291402.77; 655076.99, 3291411.27; 655071.57,
3291688.49; 654954.09, 3291688.26; 654920.88, 3291426.46; 655044.49, 3291425.31; 655013.61,
3291690.72; 654901.68, 3291695.00; 654891.00, 3291419.78; 654995.66, 3291422.10; 654975.00,

3291421.58; 654973.74, 3291408.47; 654976.02, 3291017.41; 655108.55, 3291016.57; 655117.98,
3291397.04; 654999.03, 3291399.20; 655004.05, 3291020.77; 655115.92, 3291039.35; 655121.87,
3291404.88; 655009.75, 3291415.32; 655044.59, 3291039.90; 655127.43, 3291040.04; 655132.27,
3291421.35; 655066.37, 3291422.50; 655073.92, 3291021.93; 655142.70, 3290986.52; 655155.91,
3291406.83; 655080.89, 3291398.68; 655086.92, 3290951.58; 655138.45, 3290950.34; 655131.61,
3291396.06; 655095.23, 3291397.46; 655105.04, 3290953.34; 655120.74, 3290958.93; 655115.57,
3291402.86; 655118.08, 3291405.96; 655150.27, 3290974.74; 655093.02, 3290970.21; 655102.14,
3291406.38; 655152.17, 3291394.67; 655160.56, 3290951.06; 655116.08, 3290954.46; 655124.13,
3291329.88; 655165.91, 3291314.36; 655105.72, 3290950.30; 655137.30, 3290948.65; 655140.23,
3291313.30; 655090.19, 3291314.10; 655080.38, 3290942.78; 655133.89, 3290941.83; 655127.05,
3291309.10; 655066.77, 3291296.87; 655048.95, 3290945.22; 655115.18, 3290942.94; 655119.06,
3291294.04; 655037.00, 3291294.93; 655034.77, 3290930.75; 655122.84, 3290922.92; 655127.99,
3291304.78; 655012.13, 3291303.81; 655012.45, 3290923.45; 655136.64, 3290927.23; 655147.56,
3291291.14; 655034.31, 3291291.29; 655046.66, 3290919.97; 655165.84, 3290920.43; 655167.64,
3291290.41; 655058.16, 3291291.50; 655070.83, 3290912.16; 655172.43, 3290895.63; 655156.50,
3291293.80; 655085.98, 3291307.65; 655149.12, 3290896.82; 655148.09, 3290898.98; 655143.83,
3291310.83; 655167.04, 3291309.69; 655173.89, 3290910.37; 655135.70, 3290917.30; 655119.07,
3291290.45; 655151.71, 3291286.72; 655095.69, 3290914.50; 655115.62, 3290909.66; 655119.99,
3291285.31; 655062.71, 3291284.48; 655019.79, 3290893.91; 655174.91, 3290891.73; 655179.63,
3291283.79; 655003.19, 3291279.81; 654994.94, 3290877.98; 655159.35, 3290878.26; 655143.82,
3291276.03; 654993.52, 3291269.26; 654994.61, 3290879.06; 655140.39, 3290889.28; 655122.57,
3291257.79; 655016.80, 3291260.73; 655015.25, 3290886.45; 655126.92, 3290871.50; 655143.12,
3291274.56; 655019.92, 3291278.64; 655031.01, 3290875.47; 655149.15, 3290872.85; 655183.34,
3291280.51; 655058.42, 3291281.20; 655068.33, 3290872.92; 655186.51, 3290857.54; 655164.19,
3291282.64; 655094.60, 3291281.32; 655151.44, 3290859.75; 655150.64, 3290861.00; 655140.32,
3291281.95; 655175.22, 3291284.93; 655182.23, 3290860.34; 655136.53, 3290853.11; 655146.48,
3291259.09; 655188.20, 3291243.24; 655101.57, 3290836.72; 655159.91, 3290840.22; 655165.66,
3291241.45; 655073.54, 3291241.21; 655073.05, 3290848.69; 655171.53, 3290852.41; 655187.86,
3291260.58; 655041.96, 3291256.97; 655042.29, 3290851.23; 655196.82, 3290827.28; 655172.65,
3291243.65; 655032.54, 3291245.02; 655023.94, 3290823.90; 655164.98, 3290828.46; 655156.14,
3291248.84; 655013.80, 3291249.40; 655013.80, 3290832.20; 655148.19, 3290832.00; 655144.32,
3291233.25; 655025.13, 3291233.62; 655042.86, 3290827.94; 655144.45, 3290822.79; 655149.56,
3291237.21; 655044.86, 3291222.32; 655073.55, 3290809.45; 655200.11, 3290823.00; 655206.99,
3291224.66; 655072.85, 3291236.35; 655191.13, 3290802.17; 655202.35, 3290797.30; 655191.27,
3291237.36; 655216.91, 3291165.15; 655108.47, 3290795.04; 655185.30, 3290795.28; 655176.79,
3291161.23; 655078.79, 3291171.59; 655065.09, 3290801.81; 655164.46, 3290801.89; 655153.33,
3291178.77; 655053.64, 3291175.71; 655048.80, 3290797.41; 655159.49, 3290774.18; 655176.54,
3291162.51; 655030.23, 3291158.08; 655038.44, 3290780.00; 655190.64, 3290788.68; 655198.94,
3291132.12; 655055.12, 3291132.54; 655079.84, 3290790.48; 655203.45, 3290785.04; 655203.31,
3291130.00; 655091.22, 3291135.83; 655086.33, 3290774.73; 655199.80, 3290772.27; 655203.43,
3291156.32; 655105.81, 3291156.41; 655180.86, 3290754.52; 655209.08, 3290751.10; 655213.36,
3291159.89; 655219.04, 3291160.53; 655231.15, 3290734.72; 655207.90, 3290734.82; 655199.03,
3291116.45; 655244.60, 3291087.85; 655252.73, 3290739.75; 655185.74, 3290746.55; 655183.37,
3291065.07; 655202.40, 3291063.83; 655203.30, 3290761.55; 655171.71, 3290766.80; 655165.30,
3291038.85; 655207.16, 3291016.79; 655216.19, 3290768.62; 655154.20, 3290767.15; 655156.42,
3291005.52; 655222.29, 3290979.48; 655231.77, 3290758.09; 655163.84, 3290747.58; 655170.08,
3290971.43; 655247.23, 3290973.01; 655286.46, 3290728.71; 655171.60, 3290716.07; 655175.50,
3290973.17; 655303.61, 3290923.67; 655205.87, 3290711.01; 655213.37, 3290722.67; 655214.31,
3290921.21; 655196.09, 3290919.88; 655184.92, 3290701.29; 655183.03, 3290696.14; 655191.33,
3290921.58; 655178.57, 3290921.02; 655172.74, 3290682.48; 655196.40, 3290670.72; 655199.56,
3290931.58; 655165.94, 3290948.85; 655178.62, 3290647.81; 655204.64, 3290635.65; 655207.84,
3290950.35; 655181.55, 3290944.88; 655195.83, 3290631.33; 655212.37, 3290620.78; 655236.48,
3290946.03; 655207.00, 3290944.33; 655220.17, 3290626.54; 655238.64, 3290619.46; 655237.96,
3290942.68; 655220.92, 3290960.14; 655206.99, 3290615.09; 655234.44, 3290612.62; 655228.77,
3290960.58; 655198.69, 3290958.79; 655191.04, 3290616.84; 655215.70, 3290614.92; 655219.22,
3290962.56; 655182.27, 3290963.53; 655180.04, 3290601.53; 655229.29, 3290580.39; 655248.16,
3290957.13; 655163.61, 3290954.41; 655158.31, 3290588.79; 655258.44, 3290575.57; 655286.46,
3290967.68; 655155.54, 3290976.00; 655165.98, 3290567.95; 655309.95, 3290566.56; 655429.61,
3290978.57; 655168.94, 3290971.91; 655176.49, 3290567.20; 655439.81, 3290536.70; 655449.80,
3290972.10; 655180.77, 3290975.77; 655187.44, 3290503.26; 655469.52, 3290446.68; 655486.61,
3290979.11; 655182.62, 3290996.83; 655162.75, 3290399.55; 655498.95, 3290363.80; 655474.44,
3290996.33; 655164.24, 3290984.87; 655153.33, 3290358.42; 655462.40, 3290362.88; 655439.39,
3290982.67; 655130.77, 3291050.61; 655120.14, 3290353.18; 655449.94, 3290336.80; 655460.53,
3291046.38; 655114.15, 3291047.42; 655106.72, 3290342.62; 655469.68, 3290342.05; 655476.30,
3291058.33; 655100.22, 3291063.72; 655091.01, 3290347.77; 655499.92, 3290357.08; 655502.89,
3291066.26; 655066.11, 3291060.48; 655070.64, 3290349.63; 655509.85, 3290326.02; 655487.20,
3291038.40; 655075.61, 3291015.14; 655094.61, 3290325.45; 655484.68, 3290330.94; 655468.77,

3290330.93; 655462.93, 3290326.03; 655466.91, 3290066.73; 655475.36, 3290053.09; 655465.74,
3290310.28; 655489.20, 3290309.25; 655488.16, 3290049.38; 655453.96, 3290043.53; 655452.57,
3290318.74; 655513.17, 3290320.56; 655522.71, 3290051.42; 655438.29, 3290050.27; 655432.50,
3290289.09; 655514.42, 3290286.50; 655506.86, 3290043.39; 655435.23, 3290029.58; 655453.82,
3290286.71; 655506.30, 3290293.43; 655491.61, 3290033.62; 655454.04, 3290040.36; 655472.18,
3290292.67; 655480.61, 3290287.24; 655488.92, 3290046.37; 655477.75, 3290046.11; 655488.06,
3290273.18; 655518.34, 3290281.05; 655526.79, 3290015.85; 655484.56, 3290012.59; 655474.94,
3290284.83; 655531.09, 3290275.83; 655539.73, 3290015.92; 655467.53, 3290026.04; 655451.63,
3290248.30; 655556.08, 3290199.17; 655536.24, 3290025.64; 655456.18, 3290003.16; 655487.54,
3290197.88; 655519.54, 3290229.16; 655503.25, 3290005.14; 655491.89, 3289990.19; 655470.52,
3290228.75; 655500.33, 3290218.37; 655511.24, 3289986.08; 655469.12, 3289978.52; 655475.23,
3290195.66; 655444.09, 3290193.97; 655435.09, 3289972.72; 655494.20, 3289977.56; 655496.29,
3290192.56; 655411.64, 3290255.38; 655433.60, 3289973.25; 655504.58, 3289975.84; 655480.42,
3290260.29; 655430.64, 3290282.41; 655409.66, 3290058.81; 655510.98, 3290068.75; 655531.95,
3290278.71; 655410.96, 3290274.39; 655405.01, 3290072.84; 655531.70, 3290082.74; 655510.25,
3290273.84; 655401.99, 3290283.28; 655418.60, 3290081.81; 655504.48, 3290074.13; 655497.06,
3290286.87; 655424.16, 3290287.01; 655431.99, 3290068.79; 655477.60, 3290068.31; 655464.04,
3290291.96; 655431.18, 3290324.04; 655412.90, 3290113.92; 655471.24, 3290115.31; 655474.70,
3290323.58; 655411.31, 3290307.69; 655418.08, 3290103.90; 655495.70, 3290106.81; 655488.64,
3290307.46; 655416.80, 3290295.14; 655422.34, 3290134.77; 655470.43, 3290131.54; 655468.55,
3290296.08; 655419.66, 3290292.04; 655401.05, 3290127.13; 655460.94, 3290124.34; 655443.23,
3290288.80; 655387.92, 3290320.97; 655388.52, 3290183.89; 655487.79, 3290183.82; 655501.62,
3290328.52; 655411.83, 3290334.26; 655418.36, 3290183.13; 655521.16, 3290185.05; 655537.46,
3290343.54; 655399.60, 3290362.09; 655392.93, 3290180.86; 655549.15, 3290178.62; 655554.34,
3290358.75; 655388.31, 3290352.69; 655400.21, 3290173.76; 655568.95, 3290161.84; 655576.08,
3290337.93; 655383.25, 3290332.74; 655371.51, 3290147.36; 655580.65, 3290123.69; 655596.45,
3290348.00; 655360.54, 3290365.86; 655353.00, 3290080.49; 655615.97, 3290031.84; 655622.42,
3290365.27; 655335.52, 3290364.83; 655340.86, 3290012.31; 655615.11, 3290007.16; 655591.45,
3290342.38; 655358.55, 3290350.35; 655373.15, 3289999.43; 655583.86, 3290000.83; 655572.76,
3290338.83; 655370.14, 3290332.02; 655370.29, 3289999.36; 655578.93, 3289991.19; 655581.96,
3290326.08; 655373.17, 3290322.58; 655379.56, 3289981.75; 655590.81, 3289977.62; 655602.70,
3290321.16; 655385.51, 3290306.25; 655380.39, 3289979.10; 655611.52, 3289989.26; 655609.76,
3290304.14; 655372.71, 3290309.09; 655352.41, 3289998.70; 655624.94, 3290004.70; 655631.04,
3290310.17; 655351.70, 3290306.58; 655344.57, 3289986.24; 655646.87, 3289957.31; 655602.40,
3290305.61; 655345.46, 3290302.07; 655350.62, 3289939.54; 655578.90, 3289925.48; 655560.90,
3290302.20; 655351.78, 3290287.96; 655390.25, 3289918.28; 655556.22, 3289914.60; 655466.54,
3290291.70; 655392.07, 3290282.63; 655365.11, 3289912.86; 655461.77, 3289934.81; 655438.56,
3290279.57; 655363.99, 3290260.92; 655387.77, 3289956.42; 655414.21, 3289991.88; 655407.85,
3290263.89; 655391.51, 3290273.10; 655397.48, 3290038.88; 655397.62, 3290066.37; 655386.16,
3290272.86; 655402.09, 3290263.46; 655410.37, 3290110.87; 655378.01, 3290150.29; 655358.76,
3290234.74; 655397.67, 3290234.02; 655387.27, 3290188.26; 655346.57, 3290245.81; 655328.21,
3290236.53; 655384.39, 3290255.88; 655372.02, 3290280.23; 655299.28, 3290355.20; 655281.08,
3290257.95; 655365.20, 3290254.65; 655368.23, 3290398.74; 655260.54, 3290440.63; 655225.77,
3290234.47; 655373.81, 3290234.22; 655374.39, 3290511.10; 655207.60, 3290553.44; 655180.09,
3290226.70; 655414.95, 3290226.53; 655419.75, 3290619.34; 655169.43, 3290648.00; 655157.73,
3290209.61; 655405.84, 3290209.65; 655393.48, 3290686.15; 655141.08, 3290731.71; 655129.67,
3290210.93; 655391.62, 3290221.58; 655371.33, 3290774.23; 655114.75, 3290813.88; 655089.18,
3290222.26; 655373.01, 3290202.88; 655422.90, 3290865.95; 655079.26, 3290912.47; 655069.09,
3290202.95; 655426.79, 3290190.76; 655415.75, 3290937.18; 655054.74, 3290970.51; 655039.49,
3290187.23; 655410.84, 3290192.66; 655385.01, 3291007.38; 655025.55, 3291055.78; 655012.16,
3290192.01; 655385.51, 3290172.20; 655411.29, 3291082.00; 655011.03, 3291110.90; 655002.39,
3290174.83; 655422.26, 3290181.06; 655429.38, 3291169.74; 654971.25, 3291269.09; 654960.30,
3290182.42; 655431.12, 3290176.52; 655436.61, 3291309.38; 654936.51, 3291385.14; 654934.25,
3290161.85; 655418.73, 3290163.53; 655409.01, 3291428.03; 654917.71, 3291484.68; 654912.14,
3290170.42; 655391.14, 3290169.57; 655395.64, 3291500.40; 654887.53, 3291546.15; 654868.22,
3290149.07; 655440.91, 3290150.34; 655448.18, 3291602.34; 654859.05, 3291619.15; 654841.67,
3290130.98; 655430.16, 3290136.07; 655412.95, 3291724.93; 654837.87, 3291733.56; 654833.00,
3290140.39; 655407.08, 3290136.68; 655409.81, 3291753.25; 654814.66, 3291786.88; 654799.27,
3290123.27; 655433.67, 3290123.08; 655425.21, 3291829.29; 654792.97, 3291874.32; 654792.80,
3290111.77; 655419.61, 3290112.82; 655410.99, 3291881.05; 654841.53, 3291871.97; 654854.03,
3290107.84; 655412.49, 3290095.60; 655416.94, 3291865.15; 654854.96, 3291859.63; 654852.23,
3290092.54; 655424.06, 3290094.30; 655427.56, 3291857.58; 654853.91, 3291854.05; 654851.59,
3290097.16; 655426.87, 3290108.64; 655433.15, 3291851.62; 654856.16, 3291843.81; 654852.68,
3290111.97; 655443.47, 3290112.63; 655453.72, 3291839.75; 654855.98, 3291835.08; 654860.08,
3290116.05; 655466.92, 3290077.64; 655452.37, 3291830.03; 655019.37, 3291825.70; 655106.06,
3290075.20; 655451.48, 3290078.74; 655433.25, 3291883.69; 655106.42, 3291817.02; 655087.43,
3290076.70; 655439.65, 3290059.42; 655470.67, 3291817.78; 655076.38, 3291814.73; 655063.86,

3291806.49; 655048.56, 3291798.57; 655034.66, 3290835.70; 655288.11, 3290833.15; 655298.16,
3291797.83; 655028.31, 3291797.67; 655014.66, 3290829.04; 655315.20, 3290846.91; 655323.81,
3291802.87; 655003.79, 3291808.14; 654997.25, 3290852.28; 655346.20, 3290800.13; 655301.68,
3291815.12; 654986.53, 3291817.90; 654980.36, 3290799.80; 655303.92, 3290774.09; 655292.78,
3291819.50; 654981.05, 3291825.94; 654981.24, 3290774.21; 655275.32, 3290772.98; 655264.19,
3291834.27; 654980.64, 3291842.18; 654974.87, 3290772.70; 655258.80, 3290781.68; 655258.53,
3291850.36; 654968.81, 3291854.17; 654962.12, 3290792.37; 655241.98, 3290802.26; 655219.35,
3291851.23; 654957.66, 3291839.23; 654958.71, 3290800.90; 655216.72, 3290811.67; 655199.75,
3291828.95; 654961.28, 3291821.48; 654955.73, 3290853.62; 655180.94, 3290905.86; 655180.77,
3291820.95; 654951.97, 3291828.38; 654949.05, 3290912.60; 655187.04, 3290916.08; 655307.10,
3291833.46; 654943.17, 3291830.54; 654936.24, 3290687.58; 655273.21, 3290730.52; 655274.41,
3291837.10; 654932.32, 3291851.53; 654939.33, 3290698.84; 655312.10, 3290701.77; 655313.47,
3291857.26; 654944.66, 3291866.90; 654956.55, 3290695.07; 655346.50, 3290693.92; 655345.80,
3291868.39; 654975.36, 3291863.32; 654993.15, 3290705.79; 655340.58, 3290707.64; 655341.18,
3291851.48; 655001.19, 3291848.11; 655007.16, 3290731.04; 655359.06, 3290731.49; 655369.13,
3291847.87; 655020.61, 3291850.58; 655058.16, 3290726.59; 655376.44, 3290704.58; 655387.12,
3291874.91; 655075.56, 3291878.52; 655095.35, 3290675.52; 655390.69, 3290659.75; 655393.75,
3291882.19; 655106.06, 3291883.69; 655017.47, 3290649.13; 655355.25, 3290645.74; 655331.04,
3291876.30; 655074.19, 3291885.72; 655071.79, 3290644.78; 655327.52, 3290658.16; 655314.21,
3291886.35; 655063.87, 3291884.97; 655048.11, 3290665.76; 655307.64, 3290673.91; 655298.15,
3291879.42; 655036.42, 3291870.01; 655019.60, 3290671.69; 655281.89, 3290670.09; 655274.36,
3291858.88; 655003.00, 3291855.29; 654992.16, 3290669.11; 655278.25, 3290656.92; 655287.83,
3291859.38; 654960.75, 3291875.23; 654972.69, 3290655.58; 655302.05, 3290659.11; 655305.69,
3291873.69; 654989.80, 3291872.93; 654998.07, 3290656.82; 655303.87, 3290650.04; 655288.75,
3291876.31; 655004.68, 3291882.03; 655010.41, 3290650.45; 655276.99, 3290643.81; 655272.31,
3291891.29; 655016.30, 3291894.21; 655024.66, 3290655.98; 655263.29, 3290682.71; 655246.25,
3291894.02; 655032.10, 3291898.57; 655037.93, 3290680.29; 655237.94, 3290678.90; 655238.85,
3291904.53; 655032.01, 3291917.59; 655023.14, 3290674.16; 655231.77, 3290671.21; 655229.66,
3291938.38; 655041.73, 3291942.02; 655052.73, 3290675.91; 655224.02, 3290694.80; 655220.45,
3291931.59; 655060.95, 3291921.10; 655073.41, 3290724.90; 655231.12, 3290728.27; 655240.63,
3291900.66; 655072.18, 3291886.36; 655074.19, 3290729.70; 655241.99, 3290707.14; 655257.12,
3291885.72; 655037.65, 3291739.70; 655029.67, 3290706.33; 655256.98, 3290727.73; 655273.21,
3291790.96; 655040.81, 3291790.45; 655053.82, 3290730.52; 655335.51, 3290577.29; 655278.79,
3291794.74; 655070.66, 3291805.08; 655079.27, 3290635.53; 655283.77, 3290627.34; 655300.00,
3291810.44; 655098.27, 3291813.70; 655106.45, 3290630.12; 655310.09, 3290624.04; 655324.17,
3291812.30; 655107.12, 3291687.35; 655051.32, 3290601.80; 655332.18, 3290583.77; 655339.42,
3291687.14; 655026.59, 3291690.13; 655024.86, 3290580.38; 655347.63, 3290586.14; 655367.69,
3291712.90; 655015.43, 3291724.16; 655003.71, 3290594.57; 655363.87, 3290603.99; 655345.67,
3291731.79; 654997.14, 3291739.95; 654998.22, 3290600.76; 655337.98, 3290606.11; 655321.49,
3291744.33; 655000.11, 3291748.34; 654996.42, 3290629.08; 655320.09, 3290637.37; 655323.19,
3291752.61; 654986.51, 3291751.57; 654982.79, 3290640.62; 655353.83, 3290639.80; 655364.51,
3291757.02; 654985.45, 3291761.85; 654986.49, 3290641.66; 655368.13, 3290608.45; 655388.76,
3291767.82; 654981.23, 3291771.65; 654979.79, 3290610.56; 655408.85, 3290617.80; 655412.93,
3291765.67; 654973.05, 3291765.10; 654971.62, 3290609.35; 655428.90, 3290575.27; 655349.85,
3291774.18; 654970.74, 3291777.73; 654968.17, 3290572.48; 655326.80, 3290572.30; 655297.31,
3291784.80; 654972.33, 3291793.62; 654977.65, 3290574.73; 655275.41, 3290576.16; 655265.34,
3291803.27; 654974.29, 3291811.37; 654985.80, 3290581.45; 655257.73, 3290599.49; 655246.48,
3291812.05; 654996.25, 3291807.56; 655016.47, 3290624.02; 655242.13, 3290638.97; 655278.79,
3291794.20; 655021.24, 3291793.92; 655029.67, 3290635.53; 655591.38, 3290469.24; 655717.66,
3291790.96; 655076.87, 3291884.92; 655079.55, 3290570.05; 655723.44, 3290561.48; 655730.43,
3291884.89; 655079.00, 3291884.16; 655074.19, 3290552.54; 655735.44, 3290543.15; 655738.87,
3291885.72; 655078.59, 3291884.54; 655079.55, 3290532.93; 655731.31, 3290533.14; 655728.57,
3291884.89; 655092.79, 3291912.62; 655106.02, 3290531.48; 655724.39, 3290539.70; 655718.39,
3291890.38; 655092.80, 3291888.87; 655086.87, 3290541.14; 655713.49, 3290546.16; 655709.57,
3291887.53; 655079.55, 3291884.89; 655086.31, 3290544.08; 655706.20, 3290535.68; 655708.02,
3291893.85; 655082.18, 3291915.55; 655086.81, 3290526.61; 655710.69, 3290515.58; 655712.51,
3291936.02; 655105.49, 3291937.14; 655105.86, 3290506.51; 655714.72, 3290497.45; 655714.45,
3291921.44; 655102.96, 3291910.66; 655105.96, 3290492.68; 655711.76, 3290488.65; 655714.44,
3291901.86; 655106.02, 3291890.38; 655106.05, 3290477.22; 655719.43, 3290468.63; 655721.97,
3291885.95; 655106.06, 3291883.69; 655106.02, 3290462.35; 655724.88, 3290457.27; 655720.71,
3291890.38; 655106.08, 3291883.70; 655106.06, 3290449.24; 655718.47, 3290443.64; 655719.01,
3291883.69; 655263.48, 3290828.11; 655187.04, 3290437.71; 655714.66, 3290436.80; 655712.23,
3290916.08; 655200.98, 3290915.25; 655270.87, 3290438.72; 655709.10, 3290436.66; 655709.85,
3290917.32; 655259.19, 3290907.72; 655261.12, 3290422.81; 655719.77, 3290423.46; 655720.77,
3290894.30; 655263.01, 3290882.45; 655268.62, 3290415.55; 655721.55, 3290400.12; 655716.30,
3290881.01; 655269.54, 3290875.88; 655270.29, 3290387.70; 655710.88, 3290379.04; 655701.39,
3290862.03; 655275.20, 3290856.60; 655279.30, 3290376.82; 655696.12, 3290381.05; 655686.62,

3290382.20; 655677.61, 3290376.82; 655668.84, 3288520.34; 656311.12, 3288450.50; 656253.13,
3290377.78; 655661.82, 3290369.48; 655649.56, 3288421.49; 656204.70, 3288396.73; 656191.89,
3290369.77; 655631.04, 3290363.36; 655627.21, 3288415.82; 656191.67, 3288424.54; 656193.12,
3290373.17; 655619.70, 3290371.39; 655627.88, 3288430.12; 656180.74, 3288448.04; 656173.18,
3290393.80; 655624.19, 3290398.46; 655618.79, 3288448.25; 656168.92, 3288443.78; 656168.69,
3290391.58; 655613.18, 3290393.43; 655603.48, 3288437.43; 656172.89, 3288428.42; 656178.54,
3290384.06; 655593.43, 3290372.71; 655587.51, 3288425.00; 656189.16, 3288413.77; 656199.58,
3290368.01; 655571.96, 3290369.60; 655542.92, 3288395.01; 656170.95, 3288379.23; 656164.21,
3290370.45; 655513.52, 3290369.71; 655495.02, 3288378.66; 656159.71, 3288383.70; 656154.06,
3290428.10; 655443.89, 3290563.55; 655554.39, 3288402.59; 656144.98, 3288415.83; 656133.64,
3290564.75; 655700.04, 3290575.16; 655708.80, 3288423.87; 656122.55, 3288422.40; 656109.21,
3290574.58; 655717.66, 3290570.05; 656482.55, 3288415.33; 656100.16, 3288411.53; 656101.56,
3287452.66; 655993.30, 3288785.49; 655982.31, 3288403.25; 656107.38, 3288393.09; 656114.49,
3288779.66; 655977.47, 3288782.32; 655968.45, 3288395.25; 656131.37, 3288403.60; 656136.37,
3288777.33; 655967.99, 3288764.24; 655972.74, 3288410.46; 656140.95, 3288411.91; 656144.84,
3288765.16; 655979.70, 3288772.86; 655993.85, 3288405.52; 656152.72, 3288382.13; 656145.31,
3288779.16; 656013.15, 3288786.39; 656020.68, 3288379.46; 656116.65, 3288372.71; 656104.80,
3288787.37; 656029.10, 3288784.81; 656038.90, 3288369.64; 656092.63, 3288363.39; 656093.64,
3288790.21; 656055.64, 3288804.10; 656059.85, 3288354.69; 656097.84, 3288346.08; 656125.33,
3288810.55; 656053.23, 3288821.08; 656052.36, 3288359.45; 656131.45, 3288369.12; 656147.14,
3288839.69; 656048.56, 3288864.17; 656047.29, 3288376.03; 656155.25, 3288377.96; 656158.85,
3288883.16; 656047.37, 3288895.45; 656053.15, 3288370.21; 656166.86, 3288355.64; 656136.74,
3288902.73; 656049.55, 3288919.68; 656046.58, 3288343.70; 656131.61, 3288349.28; 656125.92,
3288942.59; 656051.63, 3288947.48; 656071.04, 3288347.65; 656122.82, 3288351.55; 656100.36,
3288950.34; 656095.73, 3288902.85; 656126.32, 3288342.53; 656110.56, 3288323.90; 656119.93,
3288841.00; 656157.60, 3288772.09; 656043.44, 3288327.86; 656138.38, 3288338.02; 656168.71,
3288720.56; 656011.65, 3288704.31; 655998.99, 3288351.46; 656170.31, 3288347.28; 656138.53,
3288701.61; 656002.03, 3288691.38; 656020.13, 3288331.81; 656135.01, 3288333.21; 656111.33,
3288683.12; 656041.56, 3288684.85; 656054.64, 3288322.67; 656119.01, 3288305.22; 656113.41,
3288686.36; 656056.83, 3288693.95; 656050.60, 3288299.61; 656114.06, 3288293.66; 656124.70,
3288704.49; 656047.28, 3288710.36; 656081.86, 3288287.21; 656133.15, 3288288.42; 656138.75,
3288726.29; 656087.19, 3288720.08; 656090.99, 3288293.53; 656143.78, 3288301.86; 656160.31,
3288711.06; 656102.19, 3288708.57; 656108.32, 3288308.99; 656174.85, 3288315.57; 656187.18,
3288701.98; 656118.23, 3288703.03; 656122.84, 3288321.10; 656188.83, 3288324.87; 656185.59,
3288693.63; 656134.28, 3288697.49; 656138.15, 3288334.73; 656179.13, 3288353.46; 656174.94,
3288701.55; 656148.00, 3288704.96; 656150.27, 3288361.56; 656177.70, 3288370.83; 656197.82,
3288709.78; 656149.66, 3288718.09; 656155.81, 3288385.85; 656227.69, 3288399.68; 656257.58,
3288726.56; 656173.72, 3288734.09; 656172.30, 3288412.33; 656267.67, 3288391.94; 656277.48,
3288739.21; 656174.22, 3288733.62; 656186.10, 3288333.92; 656280.67, 3288317.75; 656272.73,
3288707.91; 656077.52, 3288653.93; 656072.79, 3288317.55; 656267.03, 3288322.96; 656262.89,
3288665.13; 656063.75, 3288671.30; 656045.12, 3288329.20; 656257.22, 3288333.41; 656253.21,
3288666.40; 656043.49, 3288652.58; 656044.41, 3288335.04; 656246.95, 3288330.78; 656240.83,
3288635.88; 656050.88, 3288633.58; 656084.07, 3288321.11; 656241.95, 3288308.46; 656251.63,
3288648.68; 656094.88, 3288630.75; 656105.17, 3288302.76; 656261.64, 3288284.38; 656272.00,
3288633.96; 656109.05, 3288636.52; 656107.84, 3288283.45; 656275.88, 3288271.26; 656288.52,
3288645.34; 656103.04, 3288659.49; 656140.64, 3288258.90; 656276.47, 3288263.75; 656255.67,
3288675.69; 656141.74, 3288671.29; 656146.35, 3288268.77; 656250.65, 3288278.55; 656241.19,
3288670.02; 656149.06, 3288663.48; 656155.07, 3288275.54; 656250.74, 3288259.53; 656250.67,
3288651.45; 656145.36, 3288645.31; 656074.59, 3288246.45; 656249.84, 3288232.16; 656264.31,
3288613.51; 656054.60, 3288609.27; 656037.27, 3288224.63; 656251.26, 3288221.92; 656235.03,
3288609.34; 656019.71, 3288618.05; 655994.92, 3288234.99; 656200.52, 3288215.89; 656215.18,
3288610.82; 656007.43, 3288579.63; 656014.81, 3288201.99; 656225.67, 3288195.91; 656234.00,
3288579.41; 656022.69, 3288582.39; 656049.12, 3288196.92; 656276.83, 3288218.18; 656270.32,
3288595.98; 656053.14, 3288586.37; 656057.64, 3288208.10; 656278.57, 3288180.57; 656268.41,
3288578.92; 656054.97, 3288574.22; 656049.47, 3288173.58; 656273.48, 3288161.81; 656265.83,
3288570.01; 656042.30, 3288571.36; 656032.57, 3288149.73; 656274.24, 3288131.71; 656284.06,
3288573.15; 656019.57, 3288563.16; 656011.81, 3288120.86; 656299.14, 3288121.64; 656301.46,
3288557.90; 656012.30, 3288552.80; 655999.00, 3288108.62; 656301.06, 3288093.15; 656309.51,
3288544.53; 656001.53, 3288538.65; 656012.33, 3288089.00; 656314.17, 3288077.62; 656323.58,
3288521.45; 656019.17, 3288486.75; 656026.18, 3288067.16; 656330.03, 3288063.76; 656324.31,
3288475.46; 656032.95, 3288460.54; 656043.87, 3288054.10; 656323.81, 3288042.20; 656316.09,
3288436.27; 656059.76, 3288422.38; 656071.12, 3288033.28; 656320.90, 3288015.97; 656320.75,
3288413.15; 656084.10, 3288418.63; 656092.47, 3288006.05; 656326.84, 3288001.05; 656332.89,
3288416.89; 656096.81, 3288418.19; 656113.33, 3287997.64; 656351.41, 3287988.59; 656339.25,
3288425.34; 656106.94, 3288442.22; 656129.70, 3287981.95; 656332.23, 3287976.62; 656341.16,
3288453.89; 656220.85, 3288497.41; 656249.13, 3287969.31; 656346.56, 3287959.93; 656367.35,
3288510.80; 656258.94, 3288516.20; 656278.88, 3287955.70; 656378.05, 3287956.76; 656382.66,

3287947.37; 656382.79, 3287941.46; 656373.47, 3287266.66; 656679.88, 3287275.68; 656670.07,
3287932.50; 656369.71, 3287924.09; 656376.09, 3287286.14; 656660.97, 3287284.72; 656654.31,
3287907.60; 656383.18, 3287894.30; 656385.31, 3287280.59; 656627.10, 3287271.58; 656610.15,
3287888.81; 656394.98, 3287883.50; 656400.17, 3287267.43; 656583.37, 3287257.64; 656585.55,
3287866.99; 656410.33, 3287842.67; 656413.80, 3287248.34; 656592.05, 3287242.56; 656607.76,
3287831.26; 656424.65, 3287810.93; 656433.12, 3287250.49; 656606.69, 3287261.16; 656621.74,
3287790.13; 656443.42, 3287760.27; 656450.54, 3287263.52; 656623.21, 3287258.28; 656634.02,
3287745.79; 656464.65, 3287722.36; 656469.25, 3287260.52; 656633.55, 3287268.18; 656642.22,
3287697.90; 656471.86, 3287688.85; 656462.42, 3287271.17; 656657.98, 3287277.12; 656658.68,
3287685.05; 656457.11, 3287690.46; 656452.04, 3287266.67; 656667.96, 3287259.53; 656673.61,
3287686.37; 656440.14, 3287685.28; 656428.22, 3287242.08; 656641.29, 3287229.53; 656632.54,
3287684.98; 656422.97, 3287672.56; 656423.06, 3287229.71; 656624.10, 3287233.06; 656596.88,
3287669.00; 656424.08, 3287660.30; 656475.67, 3287224.45; 656601.62, 3287210.30; 656619.70,
3287679.83; 656477.39, 3287674.73; 656454.61, 3287218.29; 656620.18, 3287215.13; 656608.38,
3287663.45; 656450.54, 3287667.31; 656425.70, 3287210.07; 656615.62, 3287190.84; 656622.12,
3287659.16; 656429.42, 3287653.30; 656433.19, 3287169.60; 656635.83, 3287177.87; 656648.45,
3287645.87; 656459.43, 3287661.59; 656479.88, 3287182.15; 656655.54, 3287184.71; 656666.67,
3287670.43; 656489.87, 3287652.84; 656488.17, 3287184.33; 656667.74, 3287189.77; 656670.74,
3287641.31; 656469.11, 3287640.43; 656466.23, 3287196.58; 656672.16, 3287203.36; 656691.90,
3287644.32; 656459.94, 3287641.39; 656441.11, 3287209.01; 656702.08, 3287215.21; 656698.59,
3287631.40; 656443.65, 3287625.13; 656447.37, 3287227.41; 656697.98, 3287236.11; 656731.07,
3287619.67; 656451.84, 3287615.82; 656476.12, 3287248.04; 656744.92, 3287250.77; 656759.83,
3287630.30; 656492.74, 3287635.32; 656502.79, 3287258.67; 656760.41, 3287251.55; 656751.60,
3287613.54; 656490.98, 3287608.88; 656469.99, 3287238.25; 656744.58, 3287232.53; 656743.60,
3287605.58; 656462.77, 3287608.17; 656455.61, 3287224.18; 656742.70, 3287212.66; 656732.47,
3287607.99; 656453.81, 3287600.81; 656456.02, 3287208.44; 656726.27, 3287201.94; 656718.60,
3287591.75; 656457.30, 3287572.76; 656459.51, 3287191.05; 656718.57, 3287176.39; 656690.59,
3287548.24; 656476.26, 3287546.28; 656478.59, 3287166.57; 656695.92, 3287159.96; 656692.50,
3287532.47; 656496.32, 3287538.86; 656501.68, 3287153.93; 656699.60, 3287140.24; 656716.14,
3287531.47; 656508.08, 3287530.04; 656519.86, 3287146.60; 656720.10, 3287147.10; 656716.78,
3287535.89; 656520.13, 3287540.65; 656532.39, 3287137.10; 656712.87, 3287134.23; 656709.26,
3287543.34; 656534.88, 3287539.04; 656521.51, 3287135.72; 656705.75, 3287132.86; 656705.94,
3287533.15; 656514.14, 3287526.23; 656502.61, 3287125.34; 656699.15, 3287126.75; 656691.63,
3287525.94; 656499.36, 3287531.03; 656492.99, 3287125.37; 656684.52, 3287123.21; 656679.47,
3287530.26; 656484.23, 3287527.61; 656486.76, 3287118.73; 656687.01, 3287103.46; 656684.78,
3287511.59; 656490.97, 3287498.70; 656497.85, 3287097.46; 656680.06, 3287095.36; 656672.97,
3287478.26; 656503.98, 3287471.68; 656518.07, 3287108.26; 656669.08, 3287120.84; 656664.87,
3287480.75; 656516.74, 3287485.87; 656552.67, 3287130.25; 656670.04, 3287129.98; 656679.15,
3287497.24; 656596.77, 3287388.56; 656571.38, 3287131.40; 656681.76, 3287138.20; 656675.13,
3287386.34; 656568.65, 3287399.75; 656559.91, 3287148.74; 656656.26, 3287140.34; 656649.15,
3287399.52; 656553.49, 3287402.14; 656547.91, 3287154.42; 656648.54, 3287162.73; 656641.07,
3287402.39; 656537.26, 3287398.95; 656542.59, 3287175.23; 656632.75, 3287173.83; 656624.96,
3287376.89; 656554.03, 3287380.35; 656563.17, 3287167.69; 656632.07, 3287153.60; 656626.25,
3287380.58; 656561.89, 3287384.12; 656572.65, 3287147.90; 656622.91, 3287138.31; 656626.58,
3287383.20; 656598.93, 3287381.48; 656609.31, 3287134.83; 656630.26, 3287130.96; 656636.82,
3287356.77; 656588.58, 3287350.70; 656583.26, 3287122.80; 656654.54, 3287128.13; 656660.82,
3287358.28; 656573.88, 3287356.71; 656572.85, 3287115.61; 656637.91, 3287111.34; 656627.70,
3287359.42; 656557.48, 3287354.28; 656561.40, 3287110.96; 656622.04, 3287103.94; 656627.61,
3287340.51; 656560.69, 3287337.32; 656541.84, 3287094.04; 656638.28, 3287096.68; 656646.60,
3287328.13; 656537.78, 3287331.19; 656531.11, 3287097.16; 656652.75, 3287084.64; 656654.05,
3287327.86; 656534.80, 3287323.19; 656553.58, 3287075.16; 656661.28, 3287061.60; 656674.09,
3287330.19; 656564.49, 3287334.49; 656569.91, 3287030.73; 656664.98, 3287029.31; 656651.43,
3287333.01; 656592.76, 3287342.49; 656591.84, 3287030.56; 656645.50, 3287029.22; 656642.49,
3287347.62; 656610.78, 3287353.25; 656620.98, 3287024.26; 656643.86, 3287017.16; 656648.69,
3287327.34; 656583.93, 3287314.52; 656575.33, 3287014.90; 656653.77, 3287018.60; 656661.32,
3287324.21; 656556.36, 3287319.77; 656558.39, 3287020.11; 656668.27, 3287011.04; 656673.40,
3287302.38; 656565.25, 3287298.20; 656579.95, 3286995.04; 656688.47, 3286998.47; 656690.92,
3287298.96; 656582.89, 3287308.15; 656591.92, 3286995.75; 656683.87, 3286991.61; 656680.02,
3287312.74; 656601.73, 3287318.14; 656623.06, 3286986.76; 656687.67, 3286969.32; 656696.80,
3287323.43; 656628.41, 3287311.28; 656636.41, 3286953.73; 656708.46, 3286962.51; 656738.04,
3287298.80; 656649.64, 3287294.38; 656662.38, 3286971.97; 656744.21, 3286947.43; 656727.91,
3287293.51; 656769.80, 3287334.36; 656774.72, 3286947.93; 656721.61, 3286939.99; 656715.43,
3287314.54; 656763.58, 3287314.65; 656758.35, 3286938.50; 656715.74, 3286910.37; 656734.86,
3287303.27; 656760.28, 3287289.84; 656755.65, 3286907.02; 656741.85, 3286884.08; 656753.41,
3287282.35; 656756.99, 3287276.44; 656744.41, 3286882.78; 656753.55, 3286877.24; 656709.00,
3287270.97; 656691.67, 3287249.02; 656683.31, 3286859.44; 656722.04, 3286834.04; 656737.79,
3287250.01; 656677.86, 3287261.37; 656683.69, 3286840.38; 656755.51, 3286799.61; 656761.84,

3286795.15; 656769.19, 3286797.98; 656776.54, 3288595.77; 656152.87, 3288593.45; 656151.00,
3286800.80; 656786.21, 3286774.63; 656803.43, 3288586.80; 656138.99, 3288577.86; 656127.90,
3286775.84; 656812.30, 3286772.34; 656848.40, 3288573.01; 656117.22, 3288578.12; 656119.96,
3286789.40; 656859.52, 3286768.54; 656869.05, 3288584.49; 656109.69, 3288587.79; 656104.91,
3286748.17; 656868.76, 3286740.87; 656869.90, 3288586.92; 656098.47, 3288587.03; 656091.79,
3286727.42; 656823.30, 3286712.67; 656813.97, 3288585.19; 656087.60, 3288584.81; 656085.43,
3286725.12; 656801.91, 3286727.30; 656791.08, 3288582.24; 656086.72, 3288575.58; 656092.33,
3286728.77; 656774.26, 3286723.06; 656787.31, 3288575.16; 656101.41, 3288572.34; 656105.22,
3286689.04; 656792.50, 3286673.05; 656810.03, 3288562.78; 656100.69, 3288560.63; 656090.38,
3286667.92; 656816.95, 3286678.33; 656833.78, 3288564.95; 656086.64, 3288571.97; 656075.81,
3286675.34; 656834.64, 3286662.23; 656848.46, 3288576.78; 656064.32, 3288567.34; 656063.71,
3286639.85; 656849.92, 3286624.04; 656844.84, 3288555.46; 656060.90, 3288555.95; 656056.87,
3286615.71; 656844.10, 3286603.01; 656847.30, 3288560.32; 656053.33, 3288558.42; 656052.95,
3286581.42; 656865.07, 3286548.85; 656875.01, 3288553.33; 656057.18, 3288547.34; 656055.29,
3286505.34; 656880.01, 3286482.11; 656893.44, 3288541.70; 656045.86, 3288531.81; 656038.16,
3286484.01; 656905.38, 3286483.52; 656920.65, 3288553.42; 656025.81, 3288554.29; 656041.44,
3286445.46; 656924.20, 3286433.28; 656934.00, 3288565.24; 656047.41, 3288564.25; 656061.69,
3286422.96; 656944.00, 3286425.85; 656951.31, 3288570.83; 656060.04, 3288575.36; 656060.83,
3286429.48; 656962.63, 3286401.23; 656967.89, 3288584.53; 656053.94, 3288597.87; 656077.71,
3286401.61; 656970.54, 3286390.98; 656974.62, 3288607.19; 656119.93, 3288626.16; 656123.57,
3286387.12; 656979.06, 3286368.60; 656983.16, 3288623.20; 656117.04, 3288619.48; 656113.73,
3286364.75; 657008.55, 3286367.76; 657011.93, 3288609.24; 656116.47, 3288601.68; 656124.13,
3286359.92; 657015.15, 3286356.43; 657021.58, 3288601.37; 656132.34, 3288599.03; 656132.71,
3286355.41; 657027.99, 3286353.45; 657036.04, 3288604.63; 656135.77, 3288617.27; 656131.79,
3286349.96; 656997.26, 3286332.07; 657006.58, 3288620.87; 656130.58, 3288628.46; 656153.29,
3286317.77; 657016.88, 3286319.61; 657017.88, 3288644.03; 656208.50, 3288662.00; 656228.67,
3286311.32; 656968.10, 3286289.33; 656909.99, 3288619.75; 656072.15, 3288515.54; 656095.43,
3286411.10; 656869.04, 3286473.88; 656848.67, 3288526.45; 656081.59, 3288517.28; 656086.89,
3286527.03; 656805.16, 3286630.28; 656740.39, 3288511.87; 656089.87, 3288504.02; 656066.64,
3286738.83; 656704.96, 3286822.25; 656674.12, 3288495.11; 656058.62, 3288492.04; 656054.29,
3286889.12; 656657.53, 3286937.32; 656618.43, 3288513.00; 656048.86, 3288525.11; 656066.66,
3287034.20; 656565.54, 3287137.40; 656531.34, 3288535.39; 656073.33, 3288533.52; 656078.19,
3287237.86; 656520.88, 3287291.74; 656448.66, 3288522.97; 656080.88, 3288517.45; 656095.43,
3287441.87; 656379.89, 3287584.65; 656350.80, 3288526.45; 656168.16, 3288485.69; 656266.95,
3287695.84; 656294.35, 3287807.62; 656273.22, 3288545.33; 656236.82, 3288541.80; 656222.10,
3287857.02; 656255.35, 3287903.34; 656227.50, 3288543.38; 656218.73, 3288534.97; 656206.13,
3287965.42; 656196.62, 3288023.30; 656160.47, 3288529.14; 656203.78, 3288525.49; 656209.13,
3288118.15; 656136.76, 3288159.96; 656092.12, 3288522.03; 656177.74, 3288503.85; 656145.48,
3288256.88; 656065.53, 3288351.18; 656047.53, 3288487.31; 656132.08, 3288480.62; 656128.93,
3288387.19; 656008.77, 3288473.41; 655986.34, 3288484.68; 656127.97, 3288489.90; 656119.14,
3288527.14; 655970.51, 3288571.53; 655956.63, 3288488.58; 656115.57, 3288487.38; 656106.33,
3288633.01; 655937.72, 3288689.21; 655929.06, 3288483.00; 656096.92, 3288478.01; 656099.97,
3288720.01; 655929.07, 3288721.61; 655934.70, 3288467.38; 656106.85, 3288464.68; 656118.20,
3289270.05; 655935.20, 3289268.65; 655951.69, 3288470.81; 656137.78, 3288481.41; 656165.29,
3289222.64; 656001.22, 3289118.85; 655993.32, 3288493.23; 656214.01, 3288516.26; 656219.46,
3289115.25; 655985.19, 3289106.72; 655980.33, 3288506.06; 656224.85, 3288512.17; 656243.83,
3289094.31; 655984.16, 3289084.50; 655996.32, 3288516.22; 656242.68, 3288530.06; 656257.27,
3289075.29; 656008.96, 3289062.53; 656013.77, 3288535.18; 656271.13, 3288537.12; 656274.78,
3289045.21; 656012.30, 3289040.42; 656002.87, 3288529.22; 656174.58, 3288479.49; 656150.87,
3289036.22; 656001.85, 3289013.60; 656008.72, 3288469.53; 656147.19, 3288475.99; 656143.01,
3288993.56; 656016.77, 3288989.40; 656015.12, 3288474.25; 656147.51, 3288467.34; 656124.48,
3288976.28; 656014.20, 3288933.85; 656016.52, 3288456.14; 656110.50, 3288451.27; 656092.90,
3288904.98; 656016.88, 3288874.86; 656013.53, 3288440.21; 656086.31, 3288440.98; 656079.39,
3288850.21; 656009.80, 3288824.75; 655994.27, 3288445.26; 656075.26, 3288454.08; 656061.54,
3288809.69; 655987.33, 3288801.19; 655993.30, 3288477.91; 656064.61, 3288481.19; 656078.75,
3288785.49; 655958.92, 3289300.23; 655982.72, 3288487.88; 656088.66, 3288488.93; 656092.01,
3289269.00; 655961.92, 3289258.17; 655935.11, 3288482.27; 656096.41, 3288481.19; 656113.43,
3289310.41; 655935.12, 3289311.23; 655935.24, 3288489.79; 656115.12, 3288494.55; 656112.63,
3289323.27; 655935.25, 3289323.71; 655961.50, 3288505.25; 656138.14, 3288515.00; 656219.70,
3289337.82; 655969.00, 3289324.14; 655974.86, 3288552.94; 656255.59, 3288571.18; 656266.95,
3289296.94; 655972.10, 3289280.22; 655982.72, 3288545.33; 656170.66, 3288546.98; 656095.43,
3289269.00; 656127.24, 3288586.90; 656228.67, 3288526.45; 656092.76, 3288531.47; 656096.78,
3288619.75; 656211.15, 3288607.12; 656191.93, 3288533.60; 656092.49, 3288542.13; 656101.54,
3288601.04; 656178.06, 3288605.27; 656177.80, 3288546.93; 656108.62, 3288539.57; 656122.79,
3288615.42; 656160.48, 3288614.99; 656150.33, 3288533.24; 656128.91, 3288532.89; 656131.82,
3288613.21; 656144.85, 3288608.49; 656147.56, 3288539.06; 656139.44, 3288539.76; 656155.52,
3288601.96; 656156.78, 3288600.16; 656158.56, 3288549.31; 656164.19, 3288549.02; 656173.22,

3288554.84; 656184.41, 3288555.63; 656192.41, 3285897.33; 657123.80, 3286001.55; 657108.74,
3288561.93; 656197.40, 3288566.12; 656201.95, 3286031.29; 657072.52, 3286101.19; 657011.95,
3288567.76; 656204.88, 3288572.91; 656202.19, 3286215.10; 657068.80, 3286227.40; 657085.66,
3288578.43; 656188.66, 3288589.27; 656234.01, 3286224.89; 657094.30, 3286229.07; 657095.24,
3288610.48; 656248.83, 3288583.50; 656233.72, 3286223.15; 657092.64, 3286215.95; 657087.52,
3288570.26; 656224.31, 3288564.87; 656207.03, 3286213.84; 657091.24, 3286208.38; 657094.46,
3288556.51; 656186.59, 3288547.28; 656166.91, 3286206.88; 657101.37, 3286200.71; 657103.52,
3288539.25; 656138.24, 3288525.45; 656131.55, 3286194.42; 657104.12, 3286186.51; 657098.69,
3288522.51; 656132.15, 3288530.45; 656118.24, 3286181.22; 657095.25, 3286175.59; 657089.84,
3288530.10; 656117.22, 3288523.33; 656109.53, 3286170.85; 657085.22, 3286164.93; 657088.52,
3288528.69; 656104.43, 3288525.79; 656095.43, 3286158.77; 657098.99, 3286153.49; 657106.59,
3288526.45; 656142.41, 3288739.77; 656171.35, 3286151.70; 657099.97, 3286145.98; 657092.14,
3288741.81; 656151.32, 3288731.21; 656138.35, 3286142.90; 657089.27, 3286128.63; 657091.06,
3288724.94; 656121.77, 3288720.55; 656117.17, 3286120.35; 657094.64, 3286104.59; 657095.53,
3288729.16; 656113.48, 3288733.82; 656116.49, 3286085.63; 657110.18, 3286079.42; 657130.56,
3288740.63; 656132.56, 3288749.76; 656163.63, 3286084.13; 657137.75, 3286082.72; 657155.17,
3288758.82; 656171.35, 3288741.81; 656181.91, 3286038.38; 657159.35, 3286030.16; 657161.54,
3288677.10; 656190.27, 3288665.13; 656174.14, 3286018.88; 657174.81, 3286018.16; 657175.05,
3288658.82; 656168.11, 3288676.16; 656160.97, 3286008.65; 657194.23, 3285962.63; 657184.80,
3288682.25; 656173.37, 3288689.31; 656192.27, 3285958.17; 657203.42, 3285913.72; 657236.98,
3288696.02; 656202.85, 3288673.84; 656190.27, 3285931.84; 657271.16, 3285948.16; 657309.02,
3288665.13; 656171.82, 3288740.75; 656172.30, 3285960.60; 657333.59, 3285902.20; 657326.27,
3288739.21; 656171.57, 3288741.33; 656171.35, 3285898.31; 657289.21, 3285896.32; 657278.16,
3288741.81; 656171.55, 3288741.91; 656172.30, 3285892.88; 657278.96, 3285882.33; 657273.25,
3288739.21; 656636.28, 3287424.30; 656587.81, 3285877.43; 657275.72, 3285863.75; 657283.15,
3287648.54; 656579.27, 3287640.40; 656571.16, 3285863.41; 657290.08, 3285862.00; 657298.43,
3287646.54; 656562.50, 3287643.15; 656562.67, 3285866.96; 657297.13, 3285879.81; 657292.95,
3287636.42; 656581.32, 3287622.22; 656597.43, 3285887.63; 657307.93, 3285892.77; 657337.69,
3287613.91; 656592.00, 3287592.76; 656576.82, 3285895.10; 657346.27, 3285870.35; 657321.88,
3287580.09; 656573.97, 3287566.94; 656566.23, 3285859.83; 657310.39, 3285855.24; 657304.46,
3287558.43; 656582.40, 3287547.74; 656591.42, 3285859.32; 657296.54, 3285857.93; 657287.50,
3287536.87; 656606.23, 3287533.27; 656610.54, 3285858.89; 657275.94, 3285854.90; 657267.61,
3287519.91; 656626.56, 3287515.16; 656629.04, 3285848.88; 657261.77, 3285849.26; 657259.35,
3287527.11; 656636.39, 3287535.22; 656636.54, 3285840.21; 657262.73, 3285832.37; 657263.54,
3287509.43; 656650.37, 3287501.49; 656662.92, 3285821.30; 657278.91, 3285829.81; 657285.91,
3287492.29; 656708.44, 3287453.41; 656713.43, 3285835.93; 657301.60, 3285844.25; 657306.98,
3287444.42; 656705.53, 3287442.64; 656692.72, 3285838.31; 657314.97, 3285842.01; 657312.18,
3287445.88; 656689.31, 3287454.91; 656674.32, 3285850.47; 657328.32, 3285858.86; 657348.79,
3287450.17; 656674.49, 3287443.44; 656684.33, 3285864.86; 657359.94, 3285833.04; 657369.29,
3287447.65; 656686.49, 3287440.57; 656674.01, 3285809.10; 657333.22, 3285797.43; 657327.21,
3287431.14; 656665.30, 3287429.73; 656659.96, 3285806.45; 657316.56, 3285803.02; 657308.06,
3287436.34; 656655.67, 3287433.06; 656651.39, 3285803.35; 657289.57, 3285801.15; 657293.53,
3287429.38; 656654.78, 3287421.14; 656664.40, 3285786.19; 657298.36, 3285770.31; 657307.08,
3287418.22; 656667.70, 3287413.54; 656655.75, 3285763.97; 657316.91, 3285765.53; 657326.53,
3287398.58; 656653.69, 3287385.45; 656649.17, 3285775.61; 657333.06, 3285779.25; 657342.92,
3287375.82; 656645.09, 3287363.83; 656659.77, 3285777.99; 657338.61, 3285792.31; 657348.35,
3287365.39; 656662.12, 3287350.78; 656666.13, 3285797.81; 657369.78, 3285805.15; 657379.99,
3287333.84; 656676.18, 3287329.34; 656709.06, 3285765.04; 657363.62, 3285749.90; 657340.23,
3287334.13; 656738.06, 3287335.25; 656759.34, 3285731.48; 657313.37, 3285709.44; 657304.53,
3287342.53; 656770.03, 3287341.10; 656703.21, 3285728.64; 657285.39, 3285721.53; 657449.96,
3287315.40; 656684.16, 3287307.54; 656669.99, 3285437.38; 657456.41, 3285571.55; 657460.96,
3287301.77; 656651.35, 3287305.52; 656635.63, 3285564.53; 657464.92, 3285565.02; 657465.15,
3287313.84; 656535.86, 3287563.24; 656512.12, 3285555.91; 657467.80, 3285545.28; 657469.60,
3287621.70; 656502.52, 3287639.69; 656503.94, 3285537.00; 657464.96, 3285531.73; 657452.74,
3287646.46; 656526.33, 3287657.33; 656574.80, 3285527.86; 657441.84, 3285534.32; 657430.04,
3287660.10; 656587.81, 3287648.54; 657209.20, 3285529.27; 657428.65, 3285521.31; 657423.24,
3285886.27; 657285.39, 3285721.53; 657285.10, 3285515.23; 657425.07, 3285505.76; 657441.02,
3285722.08; 657285.12, 3285721.43; 657285.39, 3285489.67; 657446.25, 3285485.25; 657451.26,
3285721.53; 657290.78, 3285706.06; 657300.18, 3285475.47; 657455.75, 3285470.82; 657462.22,
3285692.75; 657316.59, 3285707.93; 657343.91, 3285466.63; 657468.46, 3285471.54; 657488.01,
3285728.04; 657354.41, 3285736.99; 657372.67, 3285484.71; 657527.86, 3285386.63; 657503.03,
3285753.70; 657382.06, 3285759.88; 657406.45, 3285375.74; 657513.45, 3285359.36; 657532.81,
3285707.82; 657369.03, 3285695.54; 657350.59, 3285368.24; 657542.39, 3285354.53; 657528.22,
3285683.82; 657326.56, 3285674.46; 657323.32, 3285348.46; 657534.58, 3285336.25; 657529.60,
3285677.15; 657295.86, 3285662.63; 657265.72, 3285333.17; 657532.15, 3285326.90; 657530.17,
3285722.51; 657247.39, 3285771.59; 657230.99, 3285321.86; 657538.43, 3285309.70; 657544.53,
3285791.39; 657211.88, 3285851.57; 657182.10, 3285307.32; 657540.74, 3285293.90; 657523.76,

3285281.54; 657483.12, 3285347.89; 657388.97, 3299741.17; 653229.67, 3299678.01; 653217.73,
3285486.62; 657355.39, 3285556.72; 657391.89, 3299678.50; 653224.09, 3299709.97; 653223.49,
3285566.64; 657402.31, 3285553.17; 657411.55, 3299749.59; 653241.09, 3299761.13; 653280.70,
3285552.98; 657418.06, 3285547.20; 657425.70, 3299766.89; 653297.49, 3299747.49; 653302.68,
3285550.58; 657429.67, 3285559.78; 657433.11, 3299762.29; 653297.86, 3299795.86; 653302.53,
3285565.02; 657448.49, 3285570.16; 657456.41, 3299815.40; 653310.06, 3299832.24; 653319.99,
3285571.55; 657772.08, 3284964.27; 657634.72, 3299832.49; 653310.39, 3299850.48; 653307.36,
3285154.34; 657647.49, 3285136.82; 657666.30, 3299907.48; 653329.84, 3299920.74; 653330.17,
3285147.60; 657675.07, 3285162.49; 657684.48, 3299932.93; 653312.67, 3299933.37; 653328.24,
3285167.87; 657695.32, 3285179.25; 657716.69, 3299946.45; 653325.36, 3299968.50; 653320.43,
3285153.65; 657688.72, 3285127.58; 657692.14, 3299972.41; 653301.99, 3299978.29; 653276.99,
3285118.15; 657695.45, 3285111.08; 657693.80, 3299960.62; 653266.59, 3299978.98; 653272.58,
3285097.96; 657688.59, 3285090.58; 657719.11, 3300025.11; 653294.04, 3300009.80; 653318.46,
3285078.67; 657718.42, 3285063.86; 657723.32, 3299987.42; 653338.33, 3299987.53; 653326.93,
3285058.70; 657729.08, 3285061.48; 657733.02, 3300029.65; 653337.59, 3300055.05; 653300.94,
3285052.60; 657753.09, 3285055.75; 657754.25, 3300067.05; 653305.18, 3300104.01; 653282.89,
3285051.55; 657745.01, 3285039.69; 657751.70, 3300105.04; 653306.93, 3300192.05; 653311.86,
3285026.65; 657757.06, 3285024.14; 657765.03, 3300253.04; 653286.37, 3300265.49; 653266.61,
3285002.67; 657784.54, 3284985.73; 657795.36, 3300245.73; 653254.54, 3300267.23; 653257.50,
3284998.15; 657803.81, 3284999.42; 657792.08, 3300322.79; 653247.86, 3300342.76; 653252.91,
3284981.16; 657799.39, 3284964.43; 657804.11, 3300363.11; 653253.47, 3300388.09; 653274.77,
3284948.94; 657820.75, 3284935.88; 657839.37, 3300394.57; 653290.64, 3300406.03; 653258.03,
3284934.79; 657839.03, 3284927.38; 657847.49, 3300427.84; 653294.01, 3300467.28; 653265.38,
3284928.12; 657850.40, 3284917.63; 657859.43, 3300467.27; 653258.91, 3300487.32; 653283.73,
3284896.19; 657879.94, 3284860.77; 657895.09, 3300480.81; 653296.17, 3300493.81; 653271.94,
3284848.47; 657904.56, 3284830.21; 657906.47, 3300506.67; 653273.80, 3300527.33; 653245.61,
3284817.58; 657953.41, 3284764.33; 657953.57, 3300541.68; 653232.84, 3300543.74; 653208.57,
3284757.99; 657949.06, 3284751.25; 657957.97, 3300508.16; 653221.17, 3300502.22; 653226.84,
3284728.88; 657914.38, 3284691.72; 657832.12, 3300450.84; 653212.83, 3300375.97; 653206.31,
3284831.93; 657779.29, 3284924.14; 657707.34, 3300334.98; 653212.81, 3300266.57; 653225.15,
3285002.39; 657641.83, 3285093.08; 657586.18, 3300218.53; 653220.60, 3300194.23; 653189.50,
3285171.35; 657627.55, 3285198.44; 657623.81, 3300062.96; 653173.21, 3300055.90; 653152.76,
3285207.92; 657626.43, 3285214.73; 657620.21, 3300047.06; 653146.86, 3300028.68; 653163.74,
3285224.88; 657625.56, 3285233.33; 657638.36, 3300021.57; 653174.60, 3300000.84; 653170.45,
3285230.09; 657657.42, 3285215.51; 657661.13, 3299992.02; 653168.10, 3299974.91; 653148.75,
3285210.45; 657639.77, 3285190.10; 657653.56, 3299969.67; 653187.01, 3299911.76; 653179.41,
3285176.37; 657639.67, 3285163.18; 657634.72, 3299905.04; 653161.59, 3299902.22; 653128.64,
3285154.34; 658205.14, 3284355.46; 658140.75, 3299916.05; 653128.48, 3299906.53; 653154.24,
3284465.96; 658148.44, 3284460.60; 658159.09, 3299878.25; 653143.93, 3299866.59; 653126.15,
3284464.04; 658164.10, 3284454.26; 658171.74, 3299857.33; 653138.03, 3299843.36; 653127.24,
3284450.89; 658182.91, 3284449.58; 658185.91, 3299830.01; 653101.83, 3299828.57; 653097.89,
3284440.94; 658182.61, 3284429.76; 658189.43, 3299811.43; 653120.43, 3299796.73; 653142.64,
3284427.55; 658196.47, 3284432.09; 658202.20, 3299770.94; 653143.55, 3299750.75; 653153.15,
3284425.49; 658202.57, 3284410.84; 658210.18, 3299732.76; 653149.47, 3299721.17; 653177.41,
3284408.65; 658221.02, 3284404.57; 658231.17, 3299700.87; 653188.21, 3299682.51; 653180.87,
3284396.50; 658237.00, 3284385.94; 658240.92, 3299674.00; 653166.85, 3299678.41; 653162.82,
3284372.17; 658249.73, 3284370.02; 658260.71, 3299664.83; 653181.89, 3299649.46; 653186.21,
3284359.99; 658265.67, 3284352.58; 658273.73, 3299635.69; 653175.19, 3299631.45; 653160.92,
3284348.42; 658282.29, 3284341.36; 658235.90, 3299645.36; 653152.96, 3299620.67; 653134.01,
3284312.54; 658200.33, 3284298.97; 658179.41, 3299609.01; 653153.79, 3299597.22; 653176.82,
3284295.69; 658168.31, 3284328.54; 658127.98, 3299582.74; 653186.56, 3299559.20; 653213.49,
3284451.77; 658131.49, 3284454.63; 658134.50, 3299547.59; 653213.11, 3299530.94; 653234.06,
3284461.44; 658140.75, 3284465.96; 654468.03, 3299510.89; 653234.31, 3299510.07; 653234.92,
3293288.68; 653235.06, 3299509.92; 653235.06, 3299510.06; 653235.06, 3299509.92; 653280.06,
3299509.93; 653234.92, 3299510.06; 653234.06, 3299461.68; 653334.50, 3299494.36; 653353.46,
3299510.89; 653223.04, 3299547.04; 653226.28, 3299499.20; 653363.87, 3299433.27; 653362.07,
3299576.06; 653251.97, 3299598.11; 653277.39, 3299394.38; 653338.62, 3299378.33; 653329.42,
3299583.29; 653312.38, 3299598.84; 653295.28, 3299365.02; 653323.28, 3299340.29; 653334.36,
3299645.97; 653276.61, 3299645.50; 653278.53, 3299342.55; 653367.86, 3299338.24; 653372.07,
3299663.78; 653284.15, 3299677.40; 653273.35, 3299313.38; 653379.00, 3299275.11; 653385.61,
3299680.30; 653263.31, 3299652.70; 653271.60, 3299265.37; 653374.93, 3299263.11; 653373.24,
3299636.56; 653258.93, 3299637.13; 653257.06, 3299251.18; 653350.57, 3299258.25; 653366.52,
3299607.75; 653264.01, 3299593.66; 653246.24, 3299218.11; 653343.71, 3299224.28; 653319.15,
3299604.31; 653234.99, 3299625.03; 653226.66, 3299268.05; 653228.45, 3299285.98; 653212.54,
3299639.88; 653227.35, 3299659.72; 653240.65, 3299276.36; 653196.09, 3299276.44; 653214.23,
3299684.23; 653242.56, 3299702.91; 653253.33, 3299250.74; 653258.29, 3299253.44; 653270.07,
3299732.91; 653246.71, 3299748.17; 653235.23, 3299227.97; 653262.74, 3299187.36; 653275.42,

3299157.55; 653270.66, 3299125.73; 653285.06, 3297607.63; 653618.92, 3297598.14; 653626.88,
3299122.52; 653305.21, 3299127.39; 653318.74, 3297582.09; 653616.46, 3297569.54; 653610.19,
3299093.56; 653322.89, 3299071.07; 653329.05, 3297550.36; 653612.54, 3297535.76; 653635.58,
3299063.30; 653333.81, 3299063.82; 653336.58, 3297520.88; 653626.54, 3297516.69; 653609.87,
3299079.74; 653347.59, 3299084.77; 653346.71, 3297515.87; 653608.02, 3297494.42; 653617.93,
3299056.61; 653344.74, 3299040.31; 653354.54, 3297480.00; 653641.02, 3297478.60; 653642.86,
3299029.86; 653343.60, 3299022.44; 653327.41, 3297468.74; 653646.53, 3297449.41; 653669.06,
3299018.07; 653332.79, 3299009.49; 653322.25, 3297454.74; 653672.85, 3297444.11; 653691.38,
3299002.09; 653316.80, 3298981.74; 653316.48, 3297452.53; 653696.01, 3297442.34; 653676.76,
3298962.70; 653328.56, 3298956.67; 653351.42, 3297433.13; 653667.67, 3297415.07; 653676.87,
3298933.07; 653340.85, 3298926.46; 653333.12, 3297397.46; 653666.00, 3297371.03; 653666.63,
3298917.94; 653341.19, 3298912.99; 653353.19, 3297361.93; 653664.05, 3297322.63; 653656.36,
3298910.12; 653367.78, 3298899.39; 653352.14, 3297280.81; 653648.36, 3297282.59; 653647.40,
3298873.23; 653372.73, 3298860.67; 653376.87, 3297304.77; 653635.57, 3297316.76; 653649.06,
3298838.58; 653358.86, 3298827.43; 653367.01, 3297326.64; 653643.60, 3297360.95; 653645.04,
3298803.85; 653376.85, 3298792.21; 653392.74, 3297382.39; 653641.67, 3297390.23; 653614.42,
3298776.75; 653391.30, 3298770.77; 653381.25, 3297398.66; 653573.18, 3297441.62; 653556.44,
3298775.27; 653376.15, 3298756.91; 653379.18, 3297474.89; 653554.51, 3297503.77; 653571.37,
3298747.08; 653373.64, 3298730.29; 653370.81, 3297513.31; 653552.03, 3297523.53; 653563.32,
3298716.35; 653375.38, 3298708.54; 653381.86, 3297532.93; 653549.45, 3297546.85; 653551.00,
3298703.95; 653384.90, 3298693.72; 653378.20, 3297563.93; 653534.88, 3297572.64; 653533.16,
3298691.57; 653411.20, 3298628.58; 653413.58, 3297593.60; 653503.73, 3297594.05; 653486.20,
3298612.79; 653425.15, 3298611.50; 653444.73, 3297595.59; 653465.47, 3297581.99; 653467.89,
3298623.09; 653457.09, 3298621.81; 653468.63, 3297565.01; 653470.42, 3297543.27; 653483.51,
3298605.46; 653486.74, 3298612.65; 653489.52, 3297544.39; 653488.10, 3297520.33; 653501.68,
3298565.56; 653513.76, 3298534.46; 653524.88, 3297517.90; 653505.56, 3297505.71; 653517.68,
3298519.28; 653522.33, 3298494.25; 653524.11, 3297482.63; 653529.51, 3297486.50; 653571.22,
3298455.45; 653535.46, 3298415.31; 653527.40, 3297440.38; 653599.56, 3297333.91; 653575.93,
3298372.30; 653496.57, 3298381.03; 653477.37, 3297316.84; 653553.34, 3297314.29; 653562.64,
3298369.85; 653481.12, 3298347.35; 653470.89, 3297295.19; 653587.28, 3297276.70; 653632.87,
3298343.13; 653464.83, 3298299.77; 653451.98, 3297265.47; 653620.74, 3297258.51; 653606.98,
3298320.45; 653453.18, 3298335.94; 653425.05, 3297252.62; 653596.79, 3297230.96; 653581.92,
3298332.06; 653421.01, 3298350.19; 653427.82, 3297190.16; 653582.41, 3297139.04; 653600.86,
3298363.84; 653407.59, 3298378.00; 653414.61, 3297101.45; 653631.93, 3297083.21; 653653.05,
3298399.18; 653416.32, 3298411.35; 653417.55, 3297096.82; 653665.25, 3297075.62; 653656.24,
3298412.48; 653416.90, 3298412.33; 653416.52, 3297065.20; 653689.25, 3297033.89; 653709.43,
3298412.31; 653416.95, 3298412.79; 653416.81, 3297012.04; 653718.27, 3297033.07; 653734.39,
3298412.87; 653419.75, 3298415.96; 653493.70, 3297040.21; 653748.64, 3297058.41; 653762.70,
3298415.84; 653497.66, 3298430.81; 653480.82, 3297068.67; 653769.54, 3297065.28; 653758.41,
3298437.71; 653463.05, 3298448.76; 653463.76, 3297080.85; 653745.00, 3297076.94; 653736.31,
3298467.80; 653451.71, 3298472.65; 653451.34, 3297090.20; 653733.35, 3297113.12; 653714.19,
3298487.30; 653477.74, 3298496.69; 653465.55, 3297116.20; 653711.79, 3297163.70; 653711.55,
3298507.08; 653473.08, 3298523.92; 653464.24, 3297173.21; 653700.60, 3297166.19; 653689.55,
3298527.66; 653453.11, 3298543.24; 653446.67, 3297147.29; 653674.84, 3297162.77; 653685.51,
3298546.24; 653440.49, 3298539.35; 653368.09, 3297181.27; 653693.25, 3297189.39; 653703.27,
3298525.24; 653396.54, 3298493.82; 653402.64, 3297186.48; 653716.82, 3297185.23; 653734.32,
3298479.34; 653384.84, 3298460.26; 653400.52, 3297184.88; 653739.69, 3297176.69; 653748.80,
3298437.67; 653394.89, 3298424.45; 653416.81, 3297178.11; 653757.54, 3297210.04; 653768.91,
3298412.87; 653416.26, 3298412.30; 653416.12, 3297200.42; 653782.78, 3297202.35; 653789.43,
3298412.16; 653386.14, 3298405.39; 653355.22, 3297206.48; 653798.52, 3297192.84; 653810.90,
3298379.42; 653362.64, 3298335.53; 653360.25, 3297190.77; 653814.18, 3297171.04; 653802.40,
3298316.16; 653382.38, 3298304.54; 653400.70, 3297165.19; 653803.02, 3297156.49; 653810.89,
3298288.64; 653400.16, 3298262.87; 653429.51, 3297128.15; 653818.38, 3297099.40; 653812.38,
3298250.13; 653447.60, 3298226.41; 653441.29, 3297084.98; 653809.62, 3297068.27; 653823.36,
3298211.16; 653426.51, 3298211.21; 653410.93, 3297059.50; 653836.95, 3297072.52; 653846.18,
3298182.68; 653397.16, 3298177.18; 653380.15, 3297068.79; 653845.03, 3297051.32; 653836.17,
3298158.12; 653371.68, 3298147.21; 653370.94, 3297040.40; 653844.24, 3297019.99; 653868.42,
3298128.96; 653372.16, 3298096.48; 653393.86, 3297022.58; 653871.72, 3297002.06; 653893.08,
3298087.52; 653392.71, 3298070.05; 653385.04, 3296990.70; 653896.53, 3296964.23; 653911.68,
3298058.76; 653392.16, 3298028.82; 653443.67, 3296962.63; 653915.61, 3296948.86; 653928.58,
3298003.80; 653470.19, 3297954.09; 653470.83, 3296923.03; 653915.91, 3296921.12; 653906.33,
3297928.92; 653458.68, 3297909.72; 653447.32, 3296938.32; 653879.88, 3296946.77; 653890.79,
3297859.05; 653460.90, 3297821.61; 653493.74, 3296924.06; 653909.12, 3296890.83; 653917.74,
3297772.06; 653510.80, 3297738.90; 653499.09, 3296864.49; 653930.46, 3296848.96; 653921.62,
3297714.82; 653486.43, 3297696.67; 653485.06, 3296836.84; 653907.96, 3296842.45; 653899.83,
3297672.06; 653471.35, 3297658.14; 653497.40, 3296833.92; 653897.03, 3296818.79; 653904.66,
3297627.31; 653510.10, 3297609.27; 653601.98, 3296784.10; 653928.52, 3296799.76; 653949.92,

3296802.28; 653932.25, 3296778.06; 653911.22, 3295054.53; 653995.58, 3295042.05; 653991.58,
3296760.48; 653905.27, 3296744.48; 653865.37, 3295027.28; 653986.64, 3295013.63; 653982.94,
3296757.47; 653843.54, 3296748.47; 653827.55, 3294991.79; 653999.60, 3294993.00; 654019.55,
3296736.18; 653821.81, 3296727.31; 653828.03, 3294995.09; 654034.33, 3294992.30; 654042.69,
3296685.85; 653822.85, 3296654.81; 653834.96, 3294991.71; 654066.11, 3294988.73; 654077.07,
3296631.73; 653820.71, 3296613.53; 653786.55, 3294979.50; 654083.70, 3294968.96; 654086.86,
3296628.13; 653777.83, 3296658.43; 653771.18, 3294953.98; 654095.71, 3294947.11; 654110.49,
3296670.15; 653773.98, 3296684.89; 653755.93, 3294931.59; 654114.42, 3294917.42; 654133.94,
3296696.53; 653741.83, 3296714.60; 653738.55, 3294900.47; 654135.22, 3294881.08; 654121.52,
3296707.67; 653727.80, 3296703.15; 653745.82, 3294856.96; 654118.86, 3294836.28; 654112.09,
3296670.07; 653737.90, 3296649.50; 653742.08, 3294805.19; 654090.12, 3294762.23; 654089.06,
3296625.82; 653731.72, 3296610.90; 653748.05, 3294741.20; 654114.42, 3294712.90; 654114.85,
3296581.96; 653746.30, 3296553.40; 653758.88, 3294689.40; 654115.48, 3294664.23; 654135.38,
3296574.72; 653777.32, 3296584.30; 653811.37, 3294626.94; 654121.24, 3294600.51; 654139.74,
3296589.91; 653828.53, 3296555.86; 653830.59, 3294564.91; 654133.07, 3294561.57; 654111.21,
3296521.43; 653835.24, 3296479.14; 653835.58, 3294608.59; 654084.04, 3294676.87; 654074.57,
3296449.82; 653834.78, 3296434.34; 653850.66, 3294721.02; 654065.23, 3294760.42; 654098.05,
3296387.97; 653823.94, 3296407.12; 653823.37, 3294814.75; 654109.02, 3294836.83; 654111.50,
3296382.53; 653805.44, 3296384.06; 653806.74, 3294848.78; 654115.12, 3294878.60; 654116.07,
3296363.88; 653817.06, 3296350.70; 653822.45, 3294888.13; 654112.10, 3294903.89; 654106.59,
3296308.78; 653803.29, 3296264.70; 653811.63, 3294917.22; 654099.53, 3294929.33; 654090.11,
3296249.06; 653799.42, 3296228.93; 653804.47, 3294940.19; 654082.52, 3294941.59; 654073.07,
3296217.96; 653827.64, 3296213.39; 653830.82, 3294937.78; 654062.84, 3294933.56; 654040.41,
3296181.77; 653810.70, 3296191.56; 653803.54, 3294924.67; 654025.76, 3294922.32; 654015.73,
3296175.93; 653813.79, 3296163.50; 653837.79, 3294925.64; 654013.23, 3294930.33; 654017.85,
3296157.76; 653847.14, 3296149.68; 653837.20, 3294936.39; 654033.16, 3294943.91; 654040.62,
3296133.97; 653840.10, 3296113.43; 653873.14, 3294947.67; 654038.13, 3294951.96; 654032.97,
3296096.03; 653874.24, 3296084.17; 653892.42, 3294951.44; 654020.45, 3294943.59; 654011.43,
3296072.74; 653894.24, 3296063.66; 653907.98, 3294938.61; 653999.97, 3294967.25; 654008.85,
3296054.89; 653901.39, 3296047.99; 653882.47, 3294975.47; 654033.70, 3294985.54; 654032.98,
3296041.57; 653883.77, 3296021.78; 653912.43, 3294987.84; 654026.39, 3294987.34; 653997.73,
3296004.67; 653919.16, 3295989.78; 653921.08, 3294977.50; 653992.26, 3294973.40; 653998.14,
3295945.44; 653910.18, 3295920.59; 653916.00, 3294961.26; 654006.49, 3294929.76; 654009.69,
3295879.12; 653928.93, 3295807.70; 653933.75, 3294913.20; 654008.86, 3294898.51; 654014.86,
3295789.99; 653925.61, 3295793.06; 653920.41, 3294879.46; 654007.84, 3294876.29; 654009.30,
3295787.18; 653935.81, 3295755.56; 653949.53, 3294865.63; 654018.39, 3294867.84; 654033.50,
3295747.58; 653956.62, 3295718.83; 653953.83, 3294820.26; 654058.09, 3294759.84; 654068.24,
3295703.30; 653940.00, 3295684.32; 653948.81, 3294720.07; 654077.78, 3294672.74; 654105.84,
3295665.91; 653943.02, 3295659.03; 653926.33, 3294600.52; 654126.45, 3294555.86; 654108.65,
3295643.15; 653893.58, 3295649.07; 653894.46, 3294532.02; 654106.87, 3294524.05; 654113.05,
3295661.37; 653928.09, 3295667.77; 653911.29, 3294515.49; 654121.46, 3294497.07; 654127.64,
3295687.56; 653902.85, 3295691.31; 653894.08, 3294457.19; 654142.38, 3294408.82; 654154.25,
3295692.28; 653898.47, 3295707.45; 653890.35, 3294360.65; 654166.93, 3294320.28; 654191.67,
3295713.99; 653904.53, 3295719.10; 653897.74, 3294220.21; 654199.42, 3294180.77; 654209.15,
3295751.83; 653896.62, 3295764.88; 653903.30, 3294094.61; 654218.28, 3294050.47; 654234.73,
3295767.82; 653904.66, 3295792.82; 653912.08, 3293994.98; 654245.90, 3293961.96; 654255.53,
3295798.16; 653909.60, 3295817.52; 653867.14, 3293942.79; 654269.46, 3293910.64; 654290.49,
3295829.93; 653845.32, 3295812.73; 653833.24, 3293865.19; 654306.85, 3293831.12; 654324.21,
3295802.91; 653829.87, 3295779.05; 653836.41, 3293773.69; 654331.82, 3293744.95; 654295.46,
3295756.23; 653855.42, 3295743.23; 653858.68, 3293736.51; 654291.50, 3293751.47; 654280.80,
3295703.12; 653837.21, 3295692.83; 653836.87, 3293750.40; 654286.02, 3293732.30; 654305.80,
3295659.13; 653844.41, 3295628.41; 653856.41, 3293736.37; 654333.08, 3293742.61; 654350.29,
3295577.98; 653855.31, 3295563.63; 653842.60, 3293685.57; 654367.76, 3293623.38; 654376.72,
3295558.21; 653850.70, 3295536.61; 653857.36, 3293603.79; 654383.38, 3293592.07; 654390.43,
3295509.03; 653852.82, 3295468.49; 653856.40, 3293576.00; 654377.69, 3293576.47; 654365.55,
3295436.87; 653869.31, 3295407.41; 653888.25, 3293553.57; 654379.60, 3293547.98; 654367.29,
3295407.89; 653884.94, 3295424.51; 653878.90, 3293531.82; 654373.13, 3293520.86; 654386.28,
3295443.39; 653898.19, 3295451.01; 653917.28, 3293516.85; 654403.95, 3293525.14; 654416.34,
3295450.69; 653931.52, 3295437.58; 653931.84, 3293522.76; 654428.14, 3293530.97; 654433.07,
3295426.88; 653923.90, 3295408.85; 653932.91, 3293540.61; 654441.63, 3293539.04; 654443.80,
3295390.12; 653930.71, 3295359.48; 653949.74, 3293529.39; 654438.96, 3293516.58; 654435.01,
3295346.08; 653928.51, 3295314.44; 653916.58, 3293499.44; 654439.55, 3293477.36; 654437.00,
3295289.36; 653921.55, 3295265.71; 653969.63, 3293468.18; 654426.69, 3293467.12; 654429.59,
3295251.06; 653985.27, 3295230.06; 654004.85, 3293446.59; 654424.95, 3293433.80; 654417.05,
3295226.19; 654005.04, 3295202.81; 653984.57, 3293431.62; 654412.49, 3293439.04; 654414.42,
3295163.06; 653993.99, 3295152.19; 653990.53, 3293457.32; 654412.38, 3293475.10; 654401.43,
3295116.04; 653989.91, 3295093.43; 654003.67, 3293467.69; 654391.71, 3293474.98; 654380.54,

3293476.28; 654379.45, 3293456.44; 654392.20, 3299257.20; 653101.64, 3299427.06; 653075.63,
3293439.71; 654386.26, 3293438.77; 654389.82, 3299559.58; 653061.89, 3299694.39; 653035.75,
3293423.80; 654395.80, 3293423.16; 654391.95, 3299894.68; 653010.44, 3300172.69; 653005.48,
3293417.91; 654394.94, 3293409.64; 654426.30, 3300236.03; 652991.87, 3300302.35; 652992.16,
3293419.55; 654432.45, 3293412.18; 654436.31, 3300374.76; 652984.75, 3300465.74; 652981.07,
3293385.32; 654437.70, 3293377.43; 654450.32, 3300519.81; 652981.45, 3300659.08; 652966.15,
3293381.32; 654463.70, 3293386.81; 654475.51, 3300760.96; 652958.00, 3300941.89; 652960.60,
3293391.46; 654474.03, 3293418.77; 654459.94, 3301077.90; 652956.92, 3301160.78; 652955.06,
3293425.55; 654456.21, 3293447.26; 654452.28, 3301255.33; 652955.98, 3301320.76; 652954.04,
3293461.43; 654446.56, 3293483.08; 654442.63, 3301379.50; 652954.23, 3301476.74; 652955.36,
3293496.86; 654444.61, 3293513.16; 654452.53, 3301565.30; 652959.11, 3301668.84; 652985.38,
3293530.00; 654460.08, 3293530.19; 654491.94, 3301817.34; 653002.37, 3301941.96; 653002.11,
3293507.61; 654514.53, 3293479.24; 654550.35, 3302015.42; 653005.29, 3302099.00; 653015.99,
3293446.06; 654529.01, 3293441.16; 654521.57, 3302179.07; 653024.28, 3302249.56; 653041.39,
3293440.98; 654516.09, 3293433.75; 654511.50, 3302369.43; 653065.77, 3302459.21; 653085.09,
3293410.20; 654513.23, 3293357.53; 654520.12, 3302653.80; 653192.15, 3303331.46; 653275.38,
3293352.16; 654520.87, 3293338.30; 654513.91, 3303786.99; 653286.09, 3303844.80; 653318.20,
3293269.96; 654494.43, 3293283.34; 654493.01, 3304021.07; 653349.96, 3304148.71; 653383.05,
3293260.71; 654495.68, 3293249.68; 654483.11, 3304244.67; 653445.35, 3304401.09; 653482.07,
3293243.42; 654488.97, 3293231.68; 654504.44, 3304479.18; 653559.58, 3304621.18; 653629.65,
3293233.25; 654513.67, 3293214.07; 654499.60, 3304742.92; 653685.29, 3304827.30; 653725.40,
3293204.60; 654483.67, 3293205.38; 654487.25, 3304897.01; 653797.23, 3305011.92; 653873.79,
3293189.30; 654487.26, 3293189.22; 654487.60, 3305107.92; 653957.79, 3305223.67; 653996.40,
3293189.20; 654399.29, 3293187.61; 654399.22, 3305269.04; 654042.16, 3305324.63; 654091.82,
3293187.85; 654384.88, 3293233.75; 654375.37, 3305373.45; 654163.23, 3305441.84; 654246.20,
3293274.21; 654365.49, 3293303.87; 654335.92, 3305514.75; 654328.93, 3305576.03; 654410.47,
3293420.05; 654307.59, 3293544.13; 654285.44, 3305642.56; 654544.88, 3305735.27; 654677.32,
3293602.76; 654277.13, 3293637.96; 654278.45, 3305822.12; 654797.76, 3305880.12; 654843.51,
3293669.70; 654276.23, 3293694.48; 654261.81, 3305884.09; 654882.41, 3305876.08; 654923.53,
3293740.62; 654242.64, 3293786.11; 654236.48, 3305905.66; 654988.93, 3305960.69; 655164.90,
3293820.31; 654228.26, 3293851.81; 654219.94, 3306044.93; 655285.60, 3306092.90; 655433.34,
3293887.53; 654215.68, 3293909.09; 654201.42, 3306161.64; 655518.32, 3306217.69; 655601.65,
3293948.90; 654188.68, 3293991.91; 654171.24, 3306255.20; 655650.50, 3306272.82; 655749.22,
3294052.77; 654155.93, 3294113.16; 654147.88, 3306309.66; 655855.50, 3306320.28; 655891.04,
3294180.07; 654118.90, 3294298.78; 654098.81, 3306319.06; 655945.25, 3306292.42; 655974.94,
3294372.05; 654073.20, 3294492.10; 654061.19, 3306250.36; 655982.02, 3306222.00; 655981.26,
3294537.96; 654017.07, 3294678.82; 654002.06, 3306168.07; 655952.41, 3306113.54; 655823.27,
3294738.21; 653972.81, 3294826.26; 653941.58, 3306022.97; 655736.23, 3305985.36; 655667.71,
3294960.17; 653925.13, 3295023.70; 653898.59, 3305958.50; 655564.78, 3305910.75; 655507.20,
3295130.31; 653851.07, 3295311.44; 653830.04, 3305882.34; 655419.14, 3305821.98; 655364.33,
3295409.73; 653815.01, 3295480.17; 653799.14, 3305767.75; 655350.41, 3305752.07; 655328.18,
3295541.60; 653793.74, 3295587.44; 653777.59, 3305729.84; 655298.95, 3305691.05; 655260.48,
3295639.35; 653756.23, 3295771.46; 653736.12, 3305640.40; 655234.82, 3305606.99; 655187.00,
3295838.91; 653712.29, 3295979.41; 653675.58, 3305548.70; 655160.58, 3305503.64; 655148.18,
3296110.87; 653638.24, 3296266.30; 653618.23, 3305468.93; 655136.30, 3305436.44; 655139.88,
3296386.82; 653599.35, 3296462.97; 653598.89, 3305420.67; 655104.23, 3305351.68; 655084.98,
3296502.06; 653591.23, 3296553.66; 653576.13, 3305307.24; 655059.98, 3305309.34; 655015.16,
3296605.60; 653564.47, 3296647.58; 653546.43, 3305305.43; 654980.33, 3305292.80; 654940.15,
3296711.07; 653540.65, 3296772.23; 653535.83, 3305284.91; 654913.69, 3305293.36; 654895.57,
3296837.11; 653519.37, 3296901.17; 653506.76, 3305302.42; 654897.16, 3305287.00; 654914.03,
3296959.51; 653485.74, 3297036.14; 653470.55, 3305279.89; 654913.41, 3305273.14; 654883.99,
3297134.05; 653457.77, 3297178.12; 653447.30, 3305257.33; 654843.67, 3305248.39; 654827.36,
3297235.99; 653435.29, 3297291.70; 653434.64, 3305248.77; 654825.22, 3305270.52; 654822.54,
3297338.19; 653420.56, 3297376.74; 653416.38, 3305282.34; 654815.38, 3305266.70; 654806.78,
3297416.27; 653414.81, 3297447.14; 653400.54, 3305276.39; 654800.59, 3305269.89; 654804.70,
3297476.91; 653390.96, 3297514.66; 653379.52, 3305248.59; 654814.21, 3305234.17; 654799.77,
3297568.80; 653365.70, 3297612.32; 653353.12, 3305223.50; 654767.21, 3305222.28; 654761.28,
3297669.60; 653344.35, 3297722.76; 653330.76, 3305205.09; 654753.47, 3305199.34; 654733.63,
3297820.18; 653325.26, 3297875.72; 653320.10, 3305198.05; 654691.82, 3305172.29; 654681.80,
3297938.61; 653285.20, 3298029.29; 653285.46, 3305156.70; 654692.98, 3305139.15; 654688.36,
3298050.70; 653281.28, 3298100.08; 653269.27, 3305133.09; 654671.23, 3305134.64; 654659.21,
3298155.80; 653256.64, 3298194.06; 653238.59, 3305138.30; 654643.79, 3305134.74; 654644.73,
3298279.22; 653229.72, 3298378.35; 653221.85, 3305145.07; 654636.64, 3305134.56; 654623.45,
3298459.72; 653196.09, 3298598.19; 653174.90, 3305137.40; 654613.56, 3305135.56; 654614.68,
3298760.17; 653173.45, 3298817.60; 653168.29, 3305122.90; 654597.20, 3305122.07; 654587.05,
3298837.63; 653156.22, 3298895.99; 653138.69, 3305130.53; 654555.45, 3305091.29; 654564.50,
3299002.30; 653131.64, 3299089.32; 653108.71, 3305079.23; 654557.86, 3305058.84; 654566.48,

3305047.96; 654582.26, 3305037.26; 654592.42, 3304725.85; 653890.80, 3304727.69; 653904.22,
3305028.40; 654597.44, 3305018.62; 654583.45, 3304715.74; 653914.54, 3304731.86; 653926.73,
3305005.58; 654564.11, 3305000.34; 654534.22, 3304737.32; 653943.72, 3304725.86; 653968.11,
3305003.15; 654522.13, 3304993.73; 654518.88, 3304720.13; 653983.14, 3304723.28; 653989.86,
3304980.96; 654507.01, 3304978.68; 654486.83, 3304740.50; 654005.61, 3304746.44; 654016.23,
3304975.00; 654470.40, 3304964.28; 654461.48, 3304766.93; 654028.90, 3304784.69; 654040.73,
3304971.19; 654449.85, 3304959.40; 654440.39, 3304788.16; 654039.21, 3304801.20; 654049.06,
3304956.39; 654432.24, 3304932.80; 654410.54, 3304808.52; 654064.72, 3304798.67; 654093.22,
3304926.31; 654406.87, 3304914.32; 654396.76, 3304772.04; 654093.19, 3304757.37; 654081.00,
3304905.35; 654387.94, 3304908.30; 654384.21, 3304752.31; 654092.95, 3304735.57; 654074.10,
3304914.15; 654377.84, 3304898.92; 654367.80, 3304726.37; 654097.09, 3304713.47; 654118.36,
3304887.18; 654360.17, 3304890.15; 654354.69, 3304721.15; 654114.48, 3304701.63; 654078.75,
3304902.30; 654363.33, 3304906.49; 654354.71, 3304668.22; 654047.91, 3304661.50; 654047.72,
3304917.37; 654356.71, 3304932.48; 654400.73, 3304653.57; 654023.79, 3304640.67; 653991.40,
3304952.62; 654435.35, 3304966.97; 654434.26, 3304632.33; 653972.87, 3304610.85; 653978.24,
3304978.83; 654443.21, 3304986.19; 654461.11, 3304586.81; 653957.59, 3304570.43; 653933.30,
3304985.85; 654472.40, 3305011.10; 654484.75, 3304540.49; 653909.71, 3304545.84; 653897.64,
3304994.37; 654501.96, 3304989.65; 654503.27, 3304535.62; 653874.00, 3304527.50; 653840.46,
3305000.79; 654539.48, 3305015.18; 654566.19, 3304485.83; 653814.63, 3304442.95; 653808.48,
3305028.14; 654550.19, 3305031.70; 654512.76, 3304429.92; 653816.73, 3304418.24; 653814.27,
3305018.47; 654490.09, 3305034.54; 654456.47, 3304405.49; 653813.77, 3304393.59; 653794.32,
3305038.53; 654436.30, 3305039.53; 654411.87, 3304392.70; 653786.55, 3304369.91; 653768.54,
3305015.13; 654394.51, 3304994.08; 654383.63, 3304374.61; 653752.64, 3304374.21; 653757.71,
3304999.75; 654365.50, 3304993.74; 654360.06, 3304362.45; 653768.90, 3304360.35; 653781.99,
3304972.99; 654354.56, 3304954.62; 654343.25, 3304345.62; 653753.14, 3304307.63; 653733.96,
3304961.87; 654318.14, 3304964.40; 654303.31, 3304311.51; 653735.59, 3304294.11; 653720.80,
3304953.33; 654288.54, 3304939.88; 654269.49, 3304297.31; 653717.56, 3304283.75; 653702.67,
3304938.60; 654268.27, 3304924.30; 654291.18, 3304275.44; 653696.79, 3304259.75; 653682.36,
3304930.03; 654295.51, 3304915.87; 654283.52, 3304245.20; 653678.83, 3304227.68; 653666.25,
3304918.34; 654275.61, 3304901.10; 654273.11, 3304222.20; 653666.28, 3304205.16; 653637.87,
3304889.94; 654263.00, 3304896.82; 654251.87, 3304181.06; 653599.77, 3304146.80; 653585.32,
3304896.54; 654242.11, 3304888.10; 654241.33, 3304136.53; 653583.17, 3304111.50; 653581.64,
3304873.28; 654252.91, 3304871.20; 654253.59, 3304093.63; 653598.08, 3304103.56; 653604.44,
3304860.12; 654240.34, 3304849.48; 654221.70, 3304087.86; 653617.36, 3304096.12; 653615.45,
3304847.82; 654204.45, 3304838.26; 654196.78, 3304108.75; 653636.02, 3304144.15; 653681.44,
3304826.97; 654182.09, 3304826.21; 654167.92, 3304203.17; 653730.02, 3304262.66; 653791.46,
3304820.70; 654155.17, 3304806.10; 654141.95, 3304332.78; 653816.12, 3304363.92; 653851.62,
3304794.28; 654095.10, 3304776.45; 654070.76, 3304390.58; 653873.95, 3304387.97; 653888.62,
3304795.65; 654098.16, 3304812.59; 654122.37, 3304389.53; 653910.06, 3304421.78; 653920.67,
3304829.85; 654135.40, 3304849.21; 654166.61, 3304426.81; 653926.35, 3304422.19; 653916.17,
3304856.73; 654177.17, 3304863.74; 654186.22, 3304400.53; 653905.45, 3304402.44; 653901.80,
3304882.99; 654181.18, 3304893.96; 654165.58, 3304387.09; 653876.77, 3304370.60; 653866.91,
3304897.53; 654160.64, 3304888.69; 654154.60, 3304351.73; 653851.08, 3304348.95; 653838.59,
3304875.85; 654147.93, 3304872.51; 654135.97, 3304324.06; 653809.98, 3304307.88; 653780.90,
3304873.80; 654119.47, 3304865.85; 654106.95, 3304278.36; 653747.01, 3304235.34; 653722.54,
3304873.46; 654098.77, 3304866.91; 654070.39, 3304212.53; 653701.46, 3304181.47; 653693.83,
3304841.62; 654056.77, 3304830.18; 654037.40, 3304153.14; 653713.53, 3304128.67; 653708.49,
3304825.73; 654044.12, 3304811.63; 654038.79, 3304121.55; 653685.77, 3304141.84; 653675.83,
3304801.98; 654015.75, 3304801.40; 654000.76, 3304126.13; 653653.61, 3304108.92; 653654.05,
3304781.20; 653985.50, 3304787.16; 653971.91, 3304099.00; 653639.17, 3304082.40; 653621.79,
3304805.84; 653958.04, 3304819.76; 653940.34, 3304077.99; 653622.51, 3304049.47; 653622.99,
3304812.18; 653930.94, 3304790.93; 653900.30, 3304030.46; 653606.07, 3304039.15; 653606.39,
3304776.29; 653904.72, 3304758.96; 653928.16, 3304058.18; 653592.29, 3304049.90; 653582.21,
3304755.56; 653920.21, 3304743.50; 653918.50, 3304039.74; 653572.43, 3304033.15; 653577.13,
3304739.98; 653902.60, 3304748.20; 653894.63, 3304020.58; 653589.22, 3304013.75; 653606.25,
3304749.19; 653870.43, 3304731.54; 653855.78, 3304016.56; 653615.36, 3304017.98; 653612.89,
3304729.19; 653834.15, 3304735.38; 653854.38, 3304005.63; 653585.35, 3303993.84; 653580.47,
3304705.77; 653866.80, 3304702.11; 653870.74, 3303982.62; 653589.67, 3303964.62; 653603.51,
3304687.55; 653864.78, 3304671.94; 653851.79, 3303951.88; 653606.79, 3303932.15; 653594.10,
3304666.86; 653821.17, 3304666.88; 653854.25, 3303931.04; 653578.04, 3303905.66; 653571.77,
3304647.89; 653863.68, 3304636.64; 653882.03, 3303886.48; 653549.61, 3303882.35; 653543.97,
3304634.32; 653892.24, 3304639.34; 653891.06, 3303869.52; 653548.52, 3303847.05; 653557.04,
3304654.37; 653902.88, 3304674.49; 653919.15, 3303840.13; 653571.44, 3303836.53; 653581.02,
3304675.69; 653924.58, 3304665.12; 653938.89, 3303829.44; 653578.51, 3303818.98; 653555.62,
3304665.09; 653949.35, 3304676.06; 653939.60, 3303833.35; 653536.88, 3303835.65; 653527.32,
3304684.13; 653929.78, 3304679.53; 653916.92, 3303820.75; 653533.89, 3303796.73; 653515.00,
3304701.00; 653899.40, 3304701.75; 653880.51, 3303773.27; 653508.08, 3303748.12; 653491.90,

3303727.90; 653507.94, 3303722.35; 653514.17, 3304236.63; 654005.07, 3304233.53; 653988.61,
3303695.96; 653501.26, 3303672.24; 653491.06, 3304223.99; 653974.66, 3304209.77; 653955.85,
3303650.98; 653488.23, 3303637.04; 653474.58, 3304183.13; 653939.91, 3304169.26; 653917.26,
3303626.78; 653472.85, 3303616.43; 653451.30, 3304152.83; 653914.05, 3304122.62; 653907.83,
3303619.85; 653452.84, 3303606.02; 653469.03, 3304101.46; 653896.58, 3304090.47; 653887.82,
3303594.54; 653459.15, 3303576.45; 653444.35, 3304075.19; 653889.84, 3304058.20; 653918.08,
3303517.41; 653432.70, 3303474.71; 653444.16, 3304089.04; 653944.49, 3304113.88; 653958.47,
3303461.92; 653448.63, 3303473.92; 653460.89, 3304126.92; 653977.30, 3304152.76; 654009.43,
3303507.92; 653487.03, 3303574.38; 653494.34, 3304186.86; 654010.74, 3304198.00; 654031.06,
3303584.08; 653497.91, 3303600.02; 653510.21, 3304211.98; 654064.87, 3304242.57; 654082.98,
3303616.98; 653516.40, 3303639.33; 653523.48, 3304265.22; 654132.32, 3304295.00; 654160.40,
3303658.14; 653529.92, 3303670.59; 653538.00, 3304316.72; 654168.37, 3304315.73; 654175.98,
3303681.10; 653546.13, 3303705.48; 653555.28, 3304329.40; 654188.83, 3304324.17; 654186.58,
3303736.63; 653566.05, 3303767.02; 653584.17, 3304334.42; 654200.35, 3304340.32; 654207.81,
3303789.28; 653593.73, 3303820.04; 653603.80, 3304328.22; 654218.77, 3304334.84; 654225.84,
3303830.21; 653603.06, 3303844.06; 653595.80, 3304354.04; 654240.92, 3304355.22; 654263.93,
3303848.24; 653582.70, 3303847.11; 653576.95, 3304372.84; 654266.69, 3304389.56; 654288.80,
3303854.50; 653585.86, 3303863.84; 653589.71, 3304395.27; 654308.99, 3304398.95; 654325.77,
3303884.55; 653611.67, 3303896.60; 653625.95, 3304411.26; 654346.91, 3304408.63; 654367.32,
3303897.75; 653630.31, 3303914.11; 653631.54, 3304419.05; 654386.75, 3304420.73; 654403.98,
3303928.41; 653644.45, 3303936.67; 653650.67, 3304415.61; 654416.74, 3304413.95; 654425.52,
3303952.67; 653660.24, 3303956.49; 653663.84, 3304428.45; 654436.43, 3304437.04; 654450.71,
3303987.10; 653675.32, 3303988.97; 653670.17, 3304438.20; 654455.87, 3304422.87; 654474.80,
3304004.30; 653681.96, 3304009.35; 653688.90, 3304428.90; 654485.58, 3304443.04; 654495.85,
3304002.40; 653678.57, 3303970.82; 653692.22, 3304429.82; 654506.17, 3304446.33; 654520.30,
3303981.07; 653703.43, 3303993.65; 653713.37, 3304453.43; 654522.47, 3304477.66; 654501.04,
3303993.50; 653707.88, 3304006.44; 653697.20, 3304475.93; 654455.53, 3304468.05; 654451.84,
3304020.04; 653687.83, 3304028.92; 653687.75, 3304480.30; 654475.39, 3304484.40; 654483.87,
3304047.95; 653705.19, 3304065.43; 653714.78, 3304494.92; 654497.20, 3304486.54; 654521.96,
3304079.55; 653730.73, 3304108.88; 653750.48, 3304482.01; 654541.07, 3304496.76; 654589.55,
3304129.60; 653778.72, 3304114.57; 653798.92, 3304497.59; 654580.11, 3304509.24; 654587.00,
3304116.55; 653820.29, 3304136.11; 653817.39, 3304519.72; 654621.28, 3304516.23; 654619.67,
3304156.26; 653830.20, 3304168.47; 653839.23, 3304548.29; 654605.15, 3304556.64; 654601.96,
3304157.20; 653838.66, 3304132.61; 653820.95, 3304541.11; 654587.87, 3304548.28; 654572.71,
3304109.97; 653801.04, 3304079.74; 653790.51, 3304534.42; 654553.99, 3304535.93; 654540.75,
3304056.09; 653790.90, 3304032.72; 653775.83, 3304524.90; 654527.47, 3304531.30; 654511.52,
3304007.76; 653754.12, 3303969.95; 653720.76, 3304533.27; 654508.88, 3304527.66; 654495.09,
3303937.40; 653740.77, 3303931.96; 653727.27, 3304522.55; 654468.11, 3304520.68; 654442.50,
3303915.77; 653716.99, 3303897.67; 653712.61, 3304511.32; 654422.10, 3304500.89; 654407.94,
3303882.10; 653691.66, 3303830.44; 653681.24, 3304494.59; 654417.62, 3304473.43; 654427.81,
3303817.89; 653670.10, 3303802.55; 653651.69, 3304479.24; 654435.34, 3304464.37; 654416.80,
3303791.78; 653649.86, 3303769.53; 653636.03, 3304458.75; 654396.89, 3304460.23; 654369.76,
3303750.56; 653616.07, 3303690.99; 653609.98, 3304448.05; 654361.00, 3304448.62; 654338.97,
3303680.54; 653605.33, 3303659.81; 653592.03, 3304455.20; 654324.84, 3304448.10; 654300.20,
3303635.69; 653594.43, 3303619.10; 653602.43, 3304432.02; 654279.78, 3304421.99; 654255.91,
3303617.32; 653616.20, 3303638.68; 653609.20, 3304422.58; 654220.39, 3304412.57; 654192.88,
3303648.41; 653621.43, 3303651.89; 653624.19, 3304399.98; 654162.85, 3304392.49; 654173.75,
3303668.61; 653631.19, 3303690.58; 653652.81, 3304370.17; 654146.30, 3304371.06; 654131.90,
3303700.24; 653656.91, 3303711.05; 653670.15, 3304358.81; 654111.00, 3304351.94; 654109.34,
3303737.54; 653677.73, 3303752.40; 653696.22, 3304339.21; 654079.89, 3304324.60; 654057.47,
3303744.54; 653694.65, 3303759.17; 653688.41, 3304303.46; 654057.77, 3304311.97; 654071.01,
3303770.11; 653698.63, 3303790.58; 653704.46, 3304329.92; 654072.69, 3304352.85; 654092.06,
3303811.34; 653711.48, 3303832.53; 653722.21, 3304362.16; 654094.23, 3304370.54; 654088.46,
3303848.65; 653725.51, 3303875.29; 653731.93, 3304378.72; 654074.56, 3304378.37; 654049.21,
3303888.53; 653757.57, 3303928.02; 653766.46, 3304374.56; 654038.85, 3304359.63; 654012.76,
3303953.62; 653783.68, 3303980.21; 653803.17, 3304337.97; 654027.48, 3304322.09; 654015.14,
3304011.22; 653826.96, 3304045.12; 653842.48, 3304306.71; 654005.04, 3304297.74; 654000.44,
3304060.18; 653855.22, 3304059.70; 653874.90, 3304290.88; 653979.86, 3304287.19; 653969.47,
3304067.33; 653883.87, 3304105.61; 653894.45, 3304273.45; 653963.69, 3304266.17; 653950.93,
3304143.14; 653893.89, 3304165.32; 653886.55, 3304267.83; 653943.87, 3304248.23; 653930.29,
3304172.67; 653865.53, 3304170.55; 653856.93, 3304250.67; 653921.36, 3304257.97; 653934.44,
3304180.64; 653862.24, 3304206.54; 653910.36, 3304275.35; 653970.96, 3304308.77; 653991.52,
3304252.94; 653920.92, 3304244.09; 653930.43, 3304329.11; 654017.77, 3304360.29; 654046.56,
3304229.66; 653945.03, 3304218.14; 653966.81, 3304384.80; 654079.70, 3304395.15; 654126.80,
3304221.46; 654000.15, 3304255.20; 654012.40, 3304434.78; 654166.76, 3304457.99; 654220.67,
3304257.89; 654035.26, 3304281.46; 654056.72, 3304479.96; 654259.90, 3304500.77; 654279.11,
3304282.00; 654023.39, 3304247.86; 654018.11, 3304511.16; 654294.70, 3304492.13; 654340.34,

3304511.12; 654362.03, 3304518.01; 654428.07, 3305033.08; 654748.51, 3305049.95; 654761.78,
3304547.42; 654487.19, 3304573.28; 654511.97, 3305059.80; 654773.11, 3305067.62; 654766.90,
3304592.80; 654540.32, 3304604.95; 654576.64, 3305079.99; 654751.78, 3305076.02; 654747.91,
3304615.16; 654599.10, 3304623.25; 654615.66, 3305058.26; 654732.48, 3305070.95; 654737.89,
3304628.43; 654635.30, 3304638.04; 654613.94, 3305077.04; 654763.48, 3305086.80; 654778.52,
3304649.39; 654610.70, 3304663.25; 654572.64, 3305089.56; 654791.05, 3305097.01; 654821.55,
3304647.56; 654527.91, 3304640.09; 654510.58, 3305110.42; 654836.91, 3305115.96; 654851.39,
3304633.71; 654504.04, 3304640.68; 654563.86, 3305125.05; 654874.67, 3305131.98; 654887.19,
3304664.78; 654605.47, 3304685.65; 654625.04, 3305139.82; 654916.02, 3305131.83; 654925.49,
3304697.63; 654608.83, 3304709.91; 654572.20, 3305118.99; 654937.65, 3305125.24; 654961.20,
3304728.01; 654572.82, 3304734.77; 654553.24, 3305121.48; 654978.24, 3305123.89; 654981.57,
3304738.63; 654526.30, 3304735.18; 654519.97, 3305133.49; 654981.34, 3305142.60; 654942.42,
3304717.97; 654524.99, 3304711.42; 654560.68, 3305141.22; 654935.19, 3305144.21; 654967.02,
3304711.87; 654561.20, 3304706.73; 654528.61, 3305158.88; 654978.11, 3305160.35; 654988.18,
3304706.70; 654510.41, 3304703.07; 654488.25, 3305155.06; 654999.95, 3305161.30; 654989.31,
3304698.94; 654459.95, 3304686.33; 654423.10, 3305173.32; 654968.84, 3305165.27; 654951.40,
3304665.59; 654426.53, 3304655.76; 654418.85, 3305163.24; 654947.63, 3305171.08; 654958.89,
3304645.26; 654403.98, 3304635.77; 654379.41, 3305181.67; 654947.97, 3305188.92; 654934.41,
3304632.77; 654350.88, 3304628.88; 654332.66, 3305190.56; 654925.13, 3305180.42; 654912.31,
3304626.44; 654321.38, 3304616.64; 654312.60, 3305184.06; 654892.99, 3305178.02; 654886.66,
3304617.61; 654297.76, 3304607.33; 654281.35, 3305176.67; 654879.80, 3305180.46; 654871.22,
3304595.82; 654270.94, 3304598.72; 654292.77, 3305173.91; 654853.97, 3305180.21; 654832.48,
3304615.92; 654318.58, 3304632.83; 654329.07, 3305165.40; 654821.08, 3305160.35; 654809.35,
3304642.60; 654363.79, 3304652.99; 654427.71, 3305152.53; 654805.65, 3305141.73; 654786.79,
3304687.90; 654467.35, 3304707.93; 654493.03, 3305132.93; 654766.26, 3305127.26; 654761.04,
3304729.98; 654512.76, 3304751.48; 654525.91, 3305129.11; 654757.25, 3305121.88; 654734.17,
3304765.66; 654494.34, 3304772.42; 654473.07, 3305107.03; 654727.17, 3305116.76; 654723.47,
3304764.75; 654454.63, 3304770.63; 654437.62, 3305105.57; 654713.76, 3305096.60; 654702.15,
3304767.42; 654421.48, 3304761.07; 654409.51, 3305099.88; 654691.18, 3305093.65; 654680.05,
3304747.29; 654392.29, 3304736.55; 654334.64, 3305093.37; 654660.56, 3305078.22; 654658.41,
3304705.37; 654307.25, 3304688.03; 654287.53, 3305069.05; 654654.59, 3305062.61; 654637.42,
3304681.59; 654279.46, 3304686.14; 654263.20, 3305049.89; 654631.84, 3305050.54; 654623.41,
3304684.94; 654263.13, 3304671.86; 654238.86, 3305038.04; 654611.85, 3305039.33; 654608.19,
3304672.43; 654230.61, 3304680.44; 654225.69, 3305042.41; 654600.49, 3305032.70; 654595.09,
3304659.02; 654218.09, 3304644.96; 654201.14, 3305041.68; 654606.38, 3305051.09; 654618.35,
3304639.38; 654196.18, 3304646.78; 654188.49, 3305065.26; 654635.81, 3305066.49; 654642.61,
3304652.14; 654182.05, 3304639.69; 654183.89, 3305080.54; 654657.15, 3305087.25; 654683.68,
3304629.82; 654168.21, 3304621.10; 654162.53, 3305107.34; 654705.69, 3305117.01; 654719.89,
3304625.32; 654139.64, 3304602.94; 654121.80, 3305121.73; 654735.93, 3305131.65; 654757.84,
3304601.30; 654123.51, 3304580.74; 654106.95, 3305145.68; 654785.81, 3305155.90; 654795.11,
3304559.71; 654066.78, 3304544.42; 654050.20, 3305165.25; 654817.64, 3305172.62; 654831.35,
3304524.19; 654033.92, 3304507.53; 654003.88, 3305178.45; 654832.63, 3305190.77; 654853.98,
3304500.82; 653981.15, 3304487.96; 653984.01, 3305195.67; 654873.01, 3305197.73; 654887.58,
3304469.01; 653968.70, 3304461.49; 653951.00, 3305187.40; 654901.23, 3305198.05; 654916.53,
3304453.91; 653938.47, 3304477.77; 653960.83, 3305205.97; 654927.43, 3305214.96; 654939.07,
3304521.14; 653982.17, 3304526.04; 653986.27, 3305210.50; 654944.33, 3305222.92; 654965.36,
3304536.84; 654013.60, 3304556.56; 654019.24, 3305208.78; 654987.35, 3305219.25; 654981.01,
3304569.39; 654041.53, 3304584.22; 654064.83, 3305234.15; 654983.57, 3305242.94; 654995.10,
3304574.50; 654076.34, 3304575.19; 654083.30, 3305247.87; 655015.87, 3305243.64; 655047.90,
3304582.89; 654077.86, 3304593.85; 654069.48, 3305266.25; 655079.60, 3305289.14; 655047.85,
3304610.69; 654092.45, 3304629.89; 654126.48, 3305203.25; 655029.28, 3305162.09; 654992.00,
3304651.76; 654139.88, 3304640.60; 654152.41, 3305106.18; 654966.35, 3305106.54; 654951.84,
3304663.91; 654173.82, 3304681.89; 654198.97, 3305098.65; 654937.40, 3305103.83; 654929.94,
3304693.62; 654205.04, 3304705.27; 654227.86, 3305100.08; 654916.36, 3305102.51; 654900.38,
3304714.57; 654225.01, 3304732.73; 654242.03, 3305105.67; 654886.55, 3305102.55; 654870.58,
3304735.93; 654248.93, 3304746.02; 654336.20, 3305104.92; 654857.45, 3305105.38; 654840.67,
3304800.54; 654380.85, 3304827.03; 654389.76, 3305108.92; 654837.59, 3305104.88; 654835.12,
3304820.52; 654428.28, 3304822.28; 654439.30, 3305092.53; 654818.37, 3305085.81; 654816.14,
3304826.92; 654431.14, 3304803.73; 654459.98, 3305079.80; 654794.61, 3305082.35; 654797.27,
3304810.80; 654493.15, 3304804.10; 654500.17, 3305071.40; 654796.46, 3305056.32; 654786.77,
3304824.89; 654473.55, 3304840.07; 654453.71, 3305046.16; 654753.83, 3305028.29; 654721.73,
3304838.78; 654460.04, 3304855.59; 654489.43, 3305008.45; 654731.54, 3304998.00; 654774.17,
3304856.73; 654474.74, 3304871.81; 654477.14, 3305025.63; 654798.09, 3305023.06; 654820.84,
3304886.94; 654500.14, 3304889.10; 654513.71, 3305035.13; 654859.12, 3305046.40; 654902.16,
3304902.52; 654531.61, 3304918.04; 654570.66, 3305042.34; 654927.74, 3305045.72; 654930.73,
3304945.98; 654641.29, 3304982.64; 654662.65, 3305053.32; 654924.60, 3305059.91; 654940.71,
3305002.60; 654694.62, 3305011.73; 654723.89, 3305067.45; 654944.51, 3305074.28; 654955.61,

3305075.36; 654964.79, 3305089.86; 654975.08, 3303927.32; 653964.74, 3303910.26; 653971.71,
3305083.56; 654949.64, 3305041.69; 654924.45, 3303902.11; 653963.12, 3303880.10; 653945.22,
3304989.79; 654891.55, 3304949.33; 654862.01, 3303864.98; 653929.44, 3303844.37; 653918.11,
3304901.55; 654786.08, 3304790.88; 654763.39, 3303820.69; 653913.86, 3303799.98; 653899.35,
3304755.83; 654720.47, 3304692.39; 654709.04, 3303792.08; 653897.71, 3303778.56; 653898.10,
3304662.50; 654697.54, 3304635.26; 654687.13, 3303763.11; 653896.42, 3303750.78; 653882.48,
3304606.46; 654665.25, 3304553.80; 654649.23, 3303752.02; 653870.76, 3303743.79; 653867.17,
3304512.49; 654636.36, 3304476.23; 654632.44, 3303728.64; 653853.03, 3303721.55; 653840.25,
3304463.44; 654623.45, 3304414.81; 654604.21, 3303724.00; 653828.33, 3303723.70; 653835.10,
3304436.52; 654592.37, 3304448.91; 654562.92, 3303738.93; 653844.17, 3303741.93; 653833.58,
3304466.00; 654536.52, 3304456.61; 654528.04, 3303751.97; 653822.02, 3303753.27; 653811.88,
3304446.09; 654533.64, 3304428.79; 654538.39, 3303745.48; 653801.56, 3303744.82; 653803.56,
3304413.85; 654530.25, 3304405.72; 654505.02, 3303728.62; 653788.42, 3303729.83; 653784.84,
3304397.16; 654486.31, 3304398.27; 654471.35, 3303714.28; 653765.25, 3303703.08; 653758.87,
3304408.20; 654446.85, 3304402.43; 654426.24, 3303687.86; 653758.06, 3303672.78; 653742.89,
3304399.92; 654419.37, 3304372.80; 654426.09, 3303643.85; 653712.26, 3303628.81; 653710.29,
3304358.70; 654410.55, 3304357.22; 654401.38, 3303612.51; 653734.27, 3303607.57; 653751.20,
3304361.25; 654399.25, 3304350.89; 654416.82, 3303613.94; 653780.47, 3303635.69; 653785.08,
3304332.30; 654417.52, 3304320.43; 654394.36, 3303657.60; 653781.51, 3303672.97; 653781.16,
3304324.21; 654369.21, 3304312.87; 654330.89, 3303686.83; 653803.53, 3303703.62; 653824.77,
3304319.04; 654313.66, 3304308.69; 654299.55, 3303691.50; 653831.51, 3303707.92; 653840.17,
3304300.41; 654287.35, 3304296.81; 654279.99, 3303695.85; 653824.54, 3303670.43; 653811.74,
3304303.88; 654262.51, 3304287.58; 654241.05, 3303657.82; 653816.62, 3303653.18; 653805.29,
3304287.04; 654234.49, 3304295.20; 654224.78, 3303645.37; 653800.94, 3303644.46; 653800.00,
3304285.84; 654214.25, 3304278.04; 654195.61, 3303634.53; 653795.80, 3303627.69; 653780.31,
3304291.84; 654176.87, 3304262.83; 654148.73, 3303611.44; 653767.41, 3303602.79; 653758.37,
3304259.35; 654092.93, 3304217.91; 654073.50, 3303598.60; 653767.71, 3303590.91; 653751.55,
3304197.58; 654096.53, 3304200.95; 654115.69, 3303585.35; 653741.25, 3303568.05; 653731.65,
3304198.26; 654149.03, 3304215.75; 654222.25, 3303570.58; 653720.61, 3303551.27; 653713.41,
3304244.55; 654261.79, 3304253.08; 654292.76, 3303542.14; 653702.91, 3303543.69; 653692.87,
3304254.66; 654315.04, 3304269.49; 654322.81, 3303516.09; 653683.14, 3303523.77; 653681.59,
3304260.96; 654341.83, 3304263.43; 654356.18, 3303506.29; 653686.00, 3303504.82; 653682.02,
3304277.66; 654384.05, 3304275.99; 654412.14, 3303489.26; 653669.58, 3303478.24; 653665.02,
3304265.99; 654432.67, 3304271.27; 654463.67, 3303469.81; 653663.70, 3303459.07; 653641.61,
3304271.65; 654480.89, 3304266.93; 654498.89, 3303436.71; 653607.66, 3303395.82; 653594.88,
3304262.63; 654509.05, 3304253.77; 654514.71, 3303382.42; 653580.24, 3303363.82; 653570.52,
3304234.49; 654568.85, 3304215.64; 654581.43, 3303339.40; 653534.11, 3303285.76; 653534.05,
3304205.65; 654592.85, 3304194.05; 654608.04, 3303272.68; 653552.61, 3303277.51; 653613.46,
3304190.87; 654608.23, 3304199.20; 654602.33, 3303355.89; 653615.80, 3303356.79; 653626.10,
3304212.13; 654589.91, 3304216.17; 654585.64, 3303358.24; 653640.33, 3303361.37; 653647.15,
3304227.56; 654571.57, 3304233.94; 654562.21, 3303359.16; 653651.74, 3303350.56; 653645.49,
3304258.28; 654561.33, 3304245.97; 654553.25, 3303330.58; 653634.26, 3303318.41; 653621.68,
3304250.92; 654546.96, 3304263.84; 654543.08, 3303297.09; 653592.65, 3303250.37; 653579.50,
3304275.64; 654554.42, 3304283.06; 654562.96, 3303220.32; 653555.67, 3303188.01; 653553.81,
3304291.20; 654562.25, 3304303.87; 654573.89, 3303166.95; 653534.29, 3303152.98; 653526.00,
3304299.40; 654595.59, 3304290.04; 654616.34, 3303134.94; 653512.31, 3303094.56; 653490.86,
3304282.82; 654624.60, 3304228.59; 654630.20, 3303078.16; 653482.20, 3303058.92; 653478.59,
3304195.97; 654632.79, 3304159.04; 654640.71, 3303044.56; 653464.14, 3303034.28; 653469.91,
3304136.51; 654625.36, 3304135.02; 654617.06, 3303026.11; 653473.49, 3303010.34; 653484.15,
3304148.68; 654591.13, 3304151.99; 654569.84, 3303013.39; 653496.55, 3303025.99; 653508.92,
3304176.43; 654553.03, 3304181.16; 654553.39, 3303040.17; 653511.09, 3303048.55; 653520.20,
3304198.21; 654555.42, 3304212.13; 654514.84, 3303049.97; 653523.11, 3303076.20; 653533.83,
3304229.34; 654494.05, 3304233.97; 654476.52, 3303076.87; 653534.28, 3303090.36; 653554.21,
3304235.11; 654464.40, 3304232.04; 654464.73, 3303119.79; 653562.21, 3303133.47; 653571.02,
3304214.21; 654481.98, 3304207.90; 654478.56, 3303162.63; 653584.35, 3303170.10; 653602.01,
3304201.87; 654462.87, 3304209.01; 654452.13, 3303210.58; 653618.76, 3303239.93; 653630.69,
3304209.53; 654452.00, 3304198.82; 654433.73, 3303239.84; 653639.47, 3303253.93; 653633.54,
3304197.96; 654393.54, 3304215.18; 654381.69, 3303268.45; 653646.14, 3303273.13; 653652.63,
3304227.96; 654371.42, 3304225.33; 654356.16, 3303299.45; 653669.37, 3303313.75; 653683.37,
3304231.28; 654347.24, 3304222.74; 654309.54, 3303341.84; 653677.63, 3303364.29; 653663.27,
3304219.80; 654287.91, 3304210.54; 654263.15, 3303366.31; 653657.13, 3303373.29; 653651.76,
3304215.07; 654212.40, 3304193.97; 654176.88, 3303365.62; 653646.78, 3303373.82; 653635.27,
3304168.10; 654174.99, 3304148.23; 654147.02, 3303373.13; 653630.12, 3303383.68; 653637.13,
3304138.41; 654132.38, 3304117.19; 654115.98, 3303393.79; 653647.91, 3303407.54; 653654.95,
3304107.90; 654084.66, 3304057.56; 654067.27, 3303398.75; 653658.32, 3303389.17; 653668.41,
3304053.56; 654037.88, 3304020.71; 653997.32, 3303383.09; 653671.89, 3303395.77; 653676.38,
3303962.64; 653983.77, 3303944.04; 653965.51, 3303397.95; 653672.21, 3303405.78; 653676.36,

3303414.60; 653674.99, 3303421.70; 653679.65, 3303294.83; 654080.09, 3303305.37; 654097.79,
3303424.06; 653688.12, 3303421.24; 653684.27, 3303312.96; 654118.87, 3303312.30; 654178.35,
3303431.84; 653691.23, 3303439.55; 653697.43, 3303318.55; 654222.05, 3303319.66; 654239.36,
3303446.05; 653708.85, 3303450.30; 653715.89, 3303326.83; 654255.50, 3303333.18; 654271.25,
3303454.84; 653722.73, 3303451.44; 653722.51, 3303339.13; 654288.56, 3303346.31; 654309.33,
3303460.16; 653716.32, 3303469.12; 653728.57, 3303342.47; 654317.10, 3303333.95; 654334.27,
3303488.06; 653746.19, 3303514.26; 653770.93, 3303331.21; 654355.97, 3303337.70; 654357.72,
3303542.24; 653778.09, 3303542.02; 653787.38, 3303362.72; 654375.36, 3303341.36; 654406.73,
3303536.31; 653788.82, 3303557.75; 653790.98, 3303342.55; 654436.80, 3303332.61; 654452.58,
3303566.92; 653811.94, 3303586.87; 653822.38, 3303337.36; 654480.90, 3303333.72; 654498.12,
3303598.63; 653827.64, 3303610.65; 653838.62, 3303329.00; 654488.56, 3303345.41; 654498.12,
3303616.48; 653847.50, 3303627.01; 653855.39, 3303344.46; 654507.12, 3303334.38; 654519.95,
3303629.59; 653851.58, 3303638.61; 653861.28, 3303330.34; 654517.42, 3303320.37; 654508.01,
3303647.97; 653881.07, 3303681.82; 653895.84, 3303314.98; 654496.80, 3303318.26; 654486.69,
3303680.55; 653894.50, 3303701.19; 653909.32, 3303309.29; 654461.26, 3303324.50; 654452.38,
3303712.26; 653919.27, 3303727.58; 653941.80, 3303313.97; 654436.73, 3303319.52; 654419.60,
3303748.76; 653971.13, 3303783.58; 653984.47, 3303321.07; 654392.04, 3303326.32; 654365.79,
3303806.12; 653994.13, 3303817.06; 654006.88, 3303326.45; 654316.96, 3303324.03; 654304.16,
3303832.05; 654017.36, 3303857.68; 654037.91, 3303326.88; 654289.27, 3303318.58; 654267.44,
3303878.02; 654051.32, 3303898.18; 654077.73, 3303316.84; 654248.88, 3303310.56; 654249.77,
3303922.62; 654094.34, 3303942.07; 654118.44, 3303292.61; 654310.37, 3303301.67; 654330.70,
3303947.83; 654134.14, 3303971.61; 654160.71, 3303299.41; 654371.85, 3303291.33; 654402.97,
3303990.12; 654185.36, 3303989.95; 654201.62, 3303286.96; 654417.44, 3303280.59; 654434.33,
3304007.00; 654220.92, 3304014.23; 654227.46, 3303273.09; 654449.02, 3303258.00; 654478.03,
3304007.26; 654238.94, 3304024.99; 654255.63, 3303258.73; 654475.46, 3303250.34; 654489.31,
3304025.01; 654275.43, 3304028.29; 654275.05, 3303237.22; 654492.77, 3303210.35; 654480.94,
3304043.34; 654298.93, 3304057.82; 654330.95, 3303175.17; 654456.93, 3303145.71; 654433.40,
3304080.82; 654339.09, 3304088.95; 654347.56, 3303111.82; 654415.00, 3303084.93; 654389.63,
3304068.56; 654357.37, 3304057.71; 654369.01, 3303039.90; 654377.32, 3303043.74; 654373.48,
3304053.64; 654384.46, 3304055.61; 654404.33, 3303053.95; 654388.19, 3303069.78; 654387.54,
3304055.72; 654420.94, 3304059.31; 654428.62, 3303079.67; 654378.57, 3303072.70; 654369.52,
3304054.35; 654446.46, 3304056.39; 654455.89, 3303069.30; 654365.69, 3303079.12; 654353.43,
3304060.59; 654466.93, 3304048.58; 654475.73, 3303076.43; 654343.88, 3303061.13; 654338.87,
3304046.42; 654481.56, 3304051.72; 654490.20, 3303070.51; 654319.82, 3303053.78; 654282.06,
3304040.05; 654497.21, 3304046.17; 654509.38, 3303053.23; 654287.68, 3303066.84; 654291.81,
3304036.57; 654520.68, 3304045.57; 654562.83, 3303076.46; 654277.54, 3303090.77; 654281.08,
3304029.20; 654607.16, 3304021.20; 654633.67, 3303107.90; 654266.12, 3303117.83; 654238.97,
3304010.77; 654631.57, 3303983.76; 654638.56, 3303106.44; 654194.61, 3303100.17; 654179.34,
3303958.57; 654628.60, 3303896.88; 654622.44, 3303106.52; 654222.68, 3303121.89; 654242.37,
3303832.17; 654623.59, 3303786.75; 654622.98, 3303129.52; 654260.41, 3303139.70; 654255.11,
3303727.01; 654621.15, 3303673.59; 654610.27, 3303159.96; 654239.05, 3303166.30; 654240.86,
3303642.66; 654603.36, 3303622.40; 654600.88, 3303173.48; 654248.68, 3303178.43; 654249.57,
3303592.12; 654593.04, 3303548.68; 654579.95, 3303190.34; 654269.07, 3303189.65; 654279.58,
3303500.26; 654567.99, 3303424.93; 654567.15, 3303198.63; 654297.40, 3303201.46; 654310.25,
3303356.72; 654557.18, 3303356.81; 654544.25, 3303196.23; 654334.02, 3303199.61; 654365.46,
3303380.66; 654526.33, 3303381.80; 654513.08, 3303198.02; 654385.12, 3303206.84; 654409.50,
3303402.87; 654502.05, 3303399.02; 654495.76, 3303201.91; 654406.86, 3303227.60; 654388.78,
3303411.94; 654472.38, 3303408.98; 654455.00, 3303235.08; 654376.38, 3303237.93; 654365.54,
3303420.03; 654439.47, 3303421.23; 654431.65, 3303226.56; 654339.83, 3303237.01; 654347.19,
3303415.88; 654438.54, 3303410.50; 654465.29, 3303244.73; 654367.29, 3303251.58; 654354.74,
3303406.02; 654448.77, 3303399.26; 654401.43, 3303260.38; 654340.99, 3303254.09; 654331.56,
3303400.45; 654373.63, 3303399.35; 654350.58, 3303265.34; 654305.04, 3303260.71; 654286.87,
3303398.77; 654343.26, 3303405.32; 654348.65, 3303256.29; 654267.15, 3303249.84; 654218.33,
3303412.20; 654339.78, 3303417.13; 654332.97, 3303246.63; 654193.74, 3303228.57; 654161.41,
3303419.33; 654323.22, 3303427.41; 654316.93, 3303218.24; 654138.07, 3303213.69; 654138.46,
3303424.87; 654298.29, 3303422.82; 654292.22, 3303198.24; 654128.71, 3303190.47; 654104.72,
3303411.57; 654278.56, 3303417.17; 654269.32, 3303180.35; 654091.23, 3303163.36; 654105.31,
3303420.90; 654258.52, 3303407.94; 654220.03, 3303156.98; 654114.33, 3303161.96; 654120.98,
3303404.99; 654183.36, 3303392.96; 654156.49, 3303166.09; 654132.10, 3303150.91; 654151.61,
3303386.74; 654120.66, 3303374.60; 654116.38, 3303149.82; 654170.89, 3303141.98; 654165.35,
3303369.08; 654109.18, 3303370.88; 654096.80, 3303125.20; 654145.62, 3303119.15; 654107.34,
3303372.94; 654081.94, 3303363.45; 654054.08, 3303123.73; 654094.36, 3303102.79; 654080.64,
3303333.02; 654020.36, 3303314.73; 653979.48, 3303110.77; 654058.77, 3303095.16; 654005.91,
3303296.26; 653971.85, 3303283.39; 653968.15, 3303078.76; 653980.57, 3303074.95; 653963.35,
3303272.59; 653972.79, 3303262.01; 653984.89, 3303063.82; 653927.99, 3303047.47; 653919.18,
3303255.18; 653991.43, 3303263.66; 654002.26, 3303034.16; 653944.11, 3303022.90; 653963.97,
3303275.83; 654027.44, 3303280.66; 654070.42, 3303023.80; 653979.08, 3303023.78; 653998.07,

3303027.43; 654015.03, 3303016.76; 654037.61,
3303020.11; 654051.26, 3303030.36; 654058.02,
3303030.53; 654082.68, 3303029.96; 654108.73,
3303021.90; 654100.23, 3303012.17; 654100.09,
3302986.01; 654108.40, 3302971.95; 654126.69,
3302972.02; 654138.85, 3302962.41; 654136.77,
3302950.47; 654129.50, 3302923.73; 654130.59,
3302896.41; 654157.33, 3302907.78; 654175.50,
3302912.60; 654187.07, 3302926.77; 654207.42,
3302939.17; 654220.41, 3302944.26; 654243.21,
3302938.89; 654255.36, 3302945.93; 654267.79,
3302941.49; 654286.78, 3302945.14; 654283.85,
3302966.86; 654319.61, 3302983.22; 654351.35,
3302981.86; 654333.82, 3302941.25; 654305.81,
3302875.01; 654269.93, 3302888.43; 654255.56,
3302906.30; 654245.41, 3302914.76; 654219.18,
3302914.50; 654195.47, 3302908.75; 654193.03,
3302897.23; 654200.77, 3302887.87; 654219.20,
3302882.39; 654223.49, 3302869.82; 654191.49,
3302861.87; 654176.58, 3302869.82; 654137.45,
3302876.37; 654121.12, 3302862.08; 654100.71,
3302851.66; 654079.87, 3302842.41; 654123.88,
3302847.09; 654143.44, 3302844.02; 654134.53,
3302834.67; 654125.96, 3302827.72; 654134.53,
3302803.36; 654122.45, 3302793.54; 654107.40,
3302791.58; 654110.61, 3302774.62; 654133.51,
3302764.89; 654131.08, 3302750.95; 654094.32,
3302742.50; 654048.97, 3302728.27; 654035.74,
3302730.43; 654023.16, 3302726.83; 654012.80,
3302711.90; 653997.55, 3302686.15; 653993.32,
3302665.04; 653980.17, 3302666.29; 653983.12,
3302675.08; 653964.82, 3302675.81; 653968.52,
3302686.61; 653960.53, 3302697.10; 653944.28,
3302692.82; 653939.17, 3302668.03; 653926.88,
3302651.07; 653918.31, 3302659.97; 653900.29,
3302665.07; 653913.57, 3302689.98; 653932.61,
3302691.65; 653934.26, 3302705.16; 653953.72,
3302706.05; 653963.09, 3302712.63; 653968.46,
3302704.84; 653986.16, 3302712.42; 653992.28,
3302721.69; 654017.43, 3302733.42; 654036.94,
3302747.79; 654065.97, 3302747.73; 654072.74,
3302762.96; 654053.79, 3302789.04; 654073.81,
3302799.06; 654088.55, 3302813.70; 654068.52,
3302819.53; 654050.27, 3302818.28; 654038.04,
3302814.40; 654016.44, 3302803.95; 654005.49,
3302812.39; 654044.95, 3302855.80; 654005.23,
3302838.55; 653996.85, 3302824.07; 653966.88,
3302814.20; 653949.97, 3302854.20; 653955.97,
3302884.08; 653958.10, 3302909.89; 654010.09,
3302929.44; 654014.08, 3302944.60; 654047.77,
3302948.62; 654082.75, 3302964.57; 654086.80,
3302977.35; 654085.37, 3303018.10; 654048.15,
3303012.05; 654025.43, 3302998.79; 654008.31,
3302984.09; 654000.57, 3302991.43; 653965.04,
3302997.27; 653951.19, 3302994.54; 653914.10,
3302999.16; 653902.83, 3303004.82; 653895.64,
3303021.68; 653919.34, 3303059.14; 653940.06,
3303073.14; 653964.28, 3303090.00; 653977.46,
3303087.56; 654023.35, 3303096.64; 654042.79,
3303113.78; 654054.24, 3303117.24; 654055.14,
3303128.76; 654065.54, 3303141.70; 654071.15,
3303155.72; 654073.36, 3303162.91; 654061.30,
3303168.15; 654051.20, 3303174.24; 654050.06,
3303188.09; 654066.48, 3303199.20; 654097.34,
3303204.74; 654115.32, 3303217.08; 654151.30,
3303240.58; 654183.50, 3303256.46; 654195.08,
3303270.22; 654231.20, 3303272.32; 654243.32,
3303286.67; 654225.66, 3303302.70; 654148.61,
3303308.48; 654111.34, 3303295.86; 654094.54,
3303284.34; 654077.56, 3303279.55; 654047.24,
3303268.08; 654035.53, 3303259.46; 654034.72,
3303249.69; 654013.14, 3303254.30; 654001.43,
3303261.54; 653998.07, 3303252.73; 653996.88,
3303236.85; 653986.87, 3303223.91; 653951.45,
3303225.40; 653897.10, 3303189.54; 653821.31,
3303136.90; 653795.35, 3303094.23; 653788.09,
3303082.55; 653764.11, 3303068.79; 653746.63,
3303039.88; 653730.30, 3303025.60; 653709.07,
3303000.49; 653703.87, 3303017.40; 653701.70,
3303024.48; 653693.73, 3303009.62; 653684.02,
3303016.11; 653681.36, 3303027.14; 653669.67,
3303017.73; 653665.43, 3303012.47; 653651.81,
3303001.03; 653640.29, 3303000.34; 653644.82,
3303009.97; 653648.88, 3303022.36; 653651.69,
3303037.09; 653662.92, 3303064.73; 653677.95,
3303083.34; 653694.56, 3303102.39; 653699.94,
3303125.51; 653688.15, 3303120.06; 653672.32,
3303101.83; 653660.52, 3303080.92; 653646.81,
3303057.19; 653641.45, 3303046.23; 653630.83,
3303044.50; 653619.00, 3303040.63; 653611.77,
3303027.76; 653594.85, 3303021.00; 653598.44,
3303004.83; 653591.13, 3302995.14; 653579.50,
3302999.20; 653587.43, 3303015.66; 653597.11,
3303041.66; 653610.61, 3303057.86; 653612.71,
3303069.41; 653622.81, 3303078.78; 653638.44,
3303105.33; 653647.33, 3303130.92; 653661.15,
3303150.30; 653665.55, 3303165.07; 653676.69,
3303173.69; 653687.66, 3303179.91; 653714.56,
3303169.49; 653730.82, 3303186.94; 653739.42,
3303202.70; 653765.44, 3303201.29; 653783.37,
3303215.62; 653789.23, 3303235.19; 653810.42,
3303246.03; 653808.22, 3303270.15; 653819.90,
3303279.96; 653818.76, 3303293.80; 653807.98,
3303311.37; 653803.02, 3303302.92; 653792.07,
3303295.90; 653777.96, 3303288.02; 653767.03,
3303264.36; 653745.42, 3303238.44; 653739.45,
3303222.83; 653726.51, 3303215.77; 653706.71,
3303212.89; 653700.24, 3303201.23; 653681.52,
3303202.74; 653665.27, 3303201.87; 653670.96,
3303211.59; 653675.92, 3303219.65; 653686.20,
3303221.89; 653698.46, 3303224.57; 653696.97,
3303236.43; 653701.66, 3303239.72; 653715.34,
3303232.93; 653731.95, 3303236.52; 653718.47,
3303250.84; 653724.29, 3303272.00; 653747.01,
3303285.65; 653737.32, 3303307.21; 653757.78,
3303315.65; 653760.59, 3303330.39; 653775.62,
3303333.14; 653793.45, 3303351.43; 653802.60,
3303382.58; 653819.75, 3303396.09; 653821.33,
3303412.38; 653839.94, 3303430.69; 653845.83,
3303449.46; 653860.11, 3303466.47; 653879.43,
3303488.36; 653898.92, 3303503.92; 653913.40,
3303528.46; 653936.01, 3303546.47; 653951.47,
3303563.90; 653983.97, 3303583.35; 654017.38,
3303614.32; 654033.53, 3303635.74; 654053.57,
3303660.82; 654088.70, 3303670.82; 654119.54,
3303693.40; 654159.64, 3303711.06; 654163.30,
3303723.44; 654178.33, 3303726.59; 654193.77,
3303729.36; 654189.34, 3303715.77; 654175.23,
3303692.03; 654202.45, 3303684.79; 654222.03,
3303696.38; 654231.64, 3303709.30; 654250.78,
3303722.87; 654260.02, 3303734.60; 654281.10,
3303734.33; 654304.06, 3303738.08; 654322.23,
3303742.90; 654337.96, 3303749.64; 654354.84,

3303758.39; 654332.96, 3303758.63; 654304.09, 3302884.56; 653458.73, 3302839.53; 653428.27,
3303752.75; 654282.13, 3303756.56; 654286.47, 3302833.61; 653431.33, 3302791.28; 653411.37,
3303773.71; 654310.23, 3303777.08; 654382.46, 3302794.34; 653388.63, 3302797.34; 653371.38,
3303797.93; 654411.11, 3303796.67; 654428.45, 3302772.33; 653361.73, 3302726.19; 653350.34,
3303787.20; 654452.40, 3303798.90; 654452.61, 3302689.44; 653363.67, 3302681.05; 653372.21,
3303822.29; 654417.49, 3303827.35; 654394.34, 3302689.19; 653376.14, 3302675.42; 653381.60,
3303815.28; 654341.13, 3303797.29; 654307.71, 3302648.21; 653378.67, 3302559.35; 653376.10,
3303798.42; 654297.05, 3303811.24; 654267.40, 3302503.79; 653352.13, 3302508.74; 653342.85,
3303820.40; 654271.40, 3303835.16; 654309.86, 3302529.51; 653328.57, 3302544.21; 653309.61,
3303854.76; 654387.35, 3303871.78; 654437.58, 3302539.37; 653281.50, 3302518.85; 653270.24,
3303882.16; 654424.25, 3303890.15; 654411.40, 3302492.80; 653267.47, 3302444.77; 653247.05,
3303895.38; 654424.76, 3303917.12; 654446.06, 3302434.74; 653237.68, 3302412.31; 653252.55,
3303924.00; 654467.65, 3303934.85; 654459.01, 3302405.95; 653277.66, 3302403.41; 653282.93,
3303946.52; 654432.54, 3303955.36; 654413.96, 3302415.43; 653288.86, 3302416.38; 653289.43,
3303982.64; 654390.72, 3303989.98; 654397.38, 3302394.19; 653286.03, 3302371.12; 653271.57,
3303962.41; 654389.52, 3303943.18; 654372.39, 3302392.95; 653254.52, 3302390.93; 653242.09,
3303944.33; 654348.37, 3303935.40; 654326.21, 3302379.52; 653240.37, 3302368.78; 653265.45,
3303931.28; 654306.48, 3303941.09; 654315.48, 3302367.43; 653274.12, 3302354.96; 653266.70,
3303962.72; 654340.92, 3303962.57; 654374.48, 3302333.77; 653263.28, 3302311.88; 653254.92,
3303971.74; 654383.93, 3303991.40; 654359.95, 3302280.76; 653288.02, 3302308.15; 653295.73,
3303996.34; 654338.04, 3303998.17; 654313.13, 3302270.69; 653258.90, 3302201.98; 653224.78,
3303992.78; 654289.36, 3303989.41; 654273.75, 3302151.97; 653204.27, 3302114.19; 653194.70,
3303977.92; 654262.35, 3303957.02; 654246.95, 3302083.83; 653182.85, 3302065.30; 653165.88,
3303953.06; 654222.72, 3303952.05; 654191.09, 3302060.11; 653161.71, 3302052.08; 653172.54,
3303960.77; 654168.48, 3303959.01; 654154.99, 3302048.39; 653174.17, 3302030.99; 653163.51,
3303942.02; 654144.71, 3303924.32; 654142.47, 3302028.35; 653170.96, 3302016.64; 653186.45,
3303918.32; 654129.90, 3303912.45; 654117.32, 3302017.03; 653198.69, 3302036.37; 653205.41,
3303891.13; 654103.99, 3303883.66; 654094.38, 3302053.58; 653221.20, 3302073.80; 653229.87,
3303870.73; 654080.38, 3303858.49; 654077.31, 3302092.25; 653259.03, 3302134.20; 653266.19,
3303838.19; 654055.10, 3303820.59; 654053.41, 3302149.45; 653279.50, 3302173.56; 653292.49,
3303808.66; 654066.16, 3303807.79; 654096.81, 3302194.50; 653305.44, 3302216.63; 653315.86,
3303821.64; 654125.72, 3303826.34; 654140.02, 3302229.18; 653328.35, 3302238.21; 653333.32,
3303826.70; 654151.03, 3303831.33; 654167.74, 3302214.56; 653376.56, 3302219.92; 653392.98,
3303846.82; 654190.94, 3303856.92; 654235.69, 3302213.68; 653388.10, 3302186.61; 653390.49,
3303879.45; 654266.08, 3303888.14; 654284.88, 3302154.96; 653366.25, 3302138.89; 653358.96,
3303899.32; 654306.84, 3303895.51; 654331.31, 3302128.40; 653345.55, 3302108.24; 653345.66,
3303902.47; 654385.07, 3303914.93; 654394.58, 3302088.43; 653313.82, 3302089.61; 653309.12,
3303931.81; 654413.81, 3303925.96; 654405.65, 3302102.57; 653302.92, 3302111.93; 653305.95,
3303902.76; 654375.10, 3303884.55; 654304.89, 3302133.80; 653321.16, 3302129.83; 653331.29,
3303862.57; 654265.32, 3303855.22; 654239.88, 3302137.61; 653321.48, 3302148.46; 653328.58,
3303839.52; 654204.43, 3303826.34; 654172.17, 3302166.48; 653343.76, 3302179.15; 653370.86,
3303812.84; 654124.49, 3303796.18; 654100.56, 3302207.97; 653338.35, 3302204.38; 653323.90,
3303783.69; 654058.65, 3303758.85; 654031.25, 3302194.11; 653308.92, 3302189.37; 653313.55,
3303741.90; 654056.98, 3303730.27; 654137.53, 3302179.18; 653301.74, 3302174.52; 653284.04,
3303783.83; 654148.32, 3303781.32; 654151.04, 3302158.08; 653289.07, 3302140.91; 653268.88,
3303768.31; 654138.95, 3303758.89; 654132.77, 3302136.50; 653272.08, 3302121.06; 653259.81,
3303752.00; 654076.77, 3303718.08; 654040.27, 3302118.77; 653238.37, 3302086.52; 653235.37,
3303699.72; 654020.26, 3303673.45; 653996.83, 3302056.34; 653240.34, 3302035.98; 653248.96,
3303672.46; 653978.09, 3303643.06; 653932.96, 3302044.77; 653252.67, 3302039.71; 653256.51,
3303604.26; 653916.46, 3303596.32; 653898.93, 3302029.10; 653243.55, 3302022.83; 653230.45,
3303582.00; 653887.53, 3303561.10; 653863.24, 3302006.65; 653200.54, 3301994.40; 653195.80,
3303547.01; 653840.97, 3303515.93; 653814.84, 3301976.50; 653181.79, 3301965.78; 653175.04,
3303480.00; 653788.98, 3303449.62; 653756.13, 3301949.36; 653162.51, 3301926.06; 653155.37,
3303396.47; 653743.31, 3303384.65; 653735.36, 3301910.02; 653144.14, 3301882.39; 653141.45,
3303368.99; 653719.20, 3303332.12; 653708.10, 3301862.90; 653125.08, 3301849.81; 653132.91,
3303315.19; 653687.34, 3303286.92; 653674.44, 3301823.45; 653167.40, 3301842.95; 653173.83,
3303278.27; 653671.61, 3303264.33; 653666.78, 3301855.79; 653197.82, 3301897.62; 653226.99,
3303251.13; 653665.88, 3303239.61; 653657.94, 3301923.32; 653257.14, 3301941.52; 653267.04,
3303239.01; 653658.22, 3303227.92; 653654.12, 3301927.11; 653281.04, 3301939.75; 653296.56,
3303217.11; 653639.61, 3303200.49; 653634.12, 3301938.95; 653322.89, 3301903.94; 653278.10,
3303181.72; 653622.86, 3303171.13; 653617.46, 3301914.31; 653254.60, 3301900.24; 653247.33,
3303148.80; 653606.45, 3303128.31; 653599.36, 3301873.50; 653241.21, 3301848.37; 653231.69,
3303109.89; 653593.05, 3303092.30; 653581.25, 3301831.49; 653249.04, 3301818.75; 653266.89,
3303071.39; 653574.55, 3303053.38; 653568.04, 3301854.57; 653312.35, 3301864.83; 653328.54,
3303043.70; 653552.88, 3302999.66; 653517.87, 3301885.06; 653342.66, 3301860.84; 653362.86,
3302953.20; 653511.73, 3302928.86; 653490.27, 3301848.27; 653411.31, 3301803.12; 653361.49,
3302912.86; 653489.10, 3302896.19; 653468.32, 3301826.75; 653359.73, 3301799.04; 653374.98,

3301777.63; 653379.90, 3301755.95; 653381.31, 3301895.67; 653873.73, 3301900.80; 653857.74,
3301746.03; 653416.15, 3301769.15; 653417.50, 3301888.90; 653851.36, 3301873.68; 653886.89,
3301731.13; 653399.85, 3301746.67; 653384.26, 3301854.51; 653845.81, 3301759.93; 653830.08,
3301725.14; 653374.92, 3301701.52; 653359.51, 3301732.05; 653803.71, 3301684.88; 653785.10,
3301729.28; 653356.72, 3301745.06; 653350.68, 3301679.77; 653778.03, 3301660.57; 653752.19,
3301763.94; 653333.47, 3301768.65; 653290.58, 3301660.71; 653739.16, 3301662.40; 653732.91,
3301703.76; 653290.30, 3301683.53; 653277.84, 3301652.69; 653733.35, 3301635.26; 653711.40,
3301672.92; 653286.28, 3301653.71; 653303.57, 3301638.67; 653697.09, 3301622.85; 653679.74,
3301645.82; 653332.65, 3301627.92; 653326.96, 3301617.26; 653658.36, 3301582.24; 653692.49,
3301664.24; 653356.82, 3301678.47; 653328.00, 3301584.69; 653699.58, 3301571.39; 653696.65,
3301560.42; 653328.94, 3301538.65; 653300.37, 3301545.95; 653709.67, 3301549.84; 653723.58,
3301542.23; 653291.64, 3301524.66; 653291.42, 3301580.92; 653733.85, 3301600.00; 653755.10,
3301503.63; 653302.96, 3301487.27; 653296.36, 3301624.32; 653775.47, 3301636.32; 653756.51,
3301481.16; 653274.55, 3301479.02; 653277.37, 3301584.32; 653728.73, 3301519.41; 653711.66,
3301461.65; 653287.54, 3301452.40; 653308.59, 3301518.18; 653683.16, 3301497.65; 653695.40,
3301453.32; 653316.61, 3301450.75; 653333.98, 3301469.42; 653675.06, 3301424.91; 653662.34,
3301455.55; 653346.89, 3301463.80; 653340.55, 3301435.05; 653654.71, 3301412.11; 653648.02,
3301478.70; 653325.09, 3301477.13; 653320.81, 3301409.56; 653639.60, 3301396.67; 653633.99,
3301488.91; 653341.52, 3301487.45; 653348.08, 3301398.51; 653623.46, 3301390.31; 653620.96,
3301479.69; 653365.67, 3301459.92; 653357.74, 3301379.15; 653612.97, 3301380.54; 653605.64,
3301427.61; 653352.70, 3301391.42; 653358.41, 3301387.49; 653594.31, 3301395.52; 653588.80,
3301369.76; 653368.10, 3301364.06; 653360.96, 3301408.86; 653571.52, 3301416.35; 653567.05,
3301331.77; 653364.43, 3301320.37; 653377.51, 3301404.35; 653560.48, 3301396.65; 653559.14,
3301321.88; 653375.24, 3301332.93; 653388.34, 3301387.11; 653557.94, 3301371.62; 653564.54,
3301334.05; 653401.84, 3301318.93; 653416.49, 3301361.88; 653577.12, 3301351.89; 653592.40,
3301305.43; 653430.34, 3301292.30; 653453.76, 3301329.28; 653583.29, 3301327.87; 653578.53,
3301293.68; 653469.42, 3301287.34; 653484.85, 3301311.89; 653567.14, 3301306.45; 653568.55,
3301274.65; 653494.65, 3301280.45; 653502.74, 3301297.77; 653560.00, 3301274.17; 653573.58,
3301290.56; 653522.05, 3301297.39; 653525.47, 3301255.88; 653574.63, 3301246.00; 653557.32,
3301303.42; 653533.26, 3301294.10; 653539.20, 3301254.68; 653557.07, 3301232.87; 653552.26,
3301294.72; 653544.08, 3301306.27; 653531.42, 3301234.33; 653526.90, 3301231.32; 653522.67,
3301319.82; 653515.49, 3301336.46; 653511.65, 3301225.66; 653511.46, 3301228.55; 653505.76,
3301347.07; 653515.70, 3301359.85; 653526.95, 3301218.10; 653498.81, 3301225.85; 653489.88,
3301354.98; 653531.14, 3301362.22; 653528.00, 3301233.16; 653486.28, 3301243.19; 653474.66,
3301376.41; 653534.67, 3301395.61; 653545.50, 3301237.53; 653470.28, 3301253.67; 653478.76,
3301423.23; 653549.25, 3301447.90; 653551.86, 3301264.19; 653463.67, 3301278.72; 653456.78,
3301470.56; 653563.31, 3301472.92; 653570.59, 3301268.39; 653447.31, 3301287.74; 653431.23,
3301499.96; 653589.37, 3301511.93; 653588.57, 3301272.90; 653414.56, 3301255.83; 653407.57,
3301528.16; 653586.25, 3301541.18; 653597.17, 3301249.32; 653390.64, 3301258.80; 653378.39,
3301549.39; 653606.52, 3301541.30; 653610.40, 3301239.86; 653376.25, 3301214.44; 653358.06,
3301560.82; 653619.31, 3301570.16; 653645.33, 3301226.27; 653348.55, 3301225.23; 653337.10,
3301594.60; 653667.61, 3301625.28; 653676.91, 3301222.17; 653322.91, 3301217.06; 653287.59,
3301635.03; 653689.05, 3301642.07; 653711.44, 3301214.58; 653305.91, 3301229.31; 653318.38,
3301652.94; 653724.95, 3301652.78; 653735.68, 3301255.18; 653318.06, 3301267.67; 653338.01,
3301665.18; 653745.58, 3301676.62; 653733.01, 3301295.92; 653353.74, 3301318.51; 653353.53,
3301695.90; 653717.31, 3301687.97; 653702.15, 3301342.68; 653336.05, 3301342.24; 653327.83,
3301674.51; 653696.83, 3301664.47; 653686.63, 3301352.74; 653310.90, 3301377.68; 653297.59,
3301674.91; 653674.63, 3301693.63; 653670.61, 3301401.12; 653293.96, 3301387.16; 653274.54,
3301710.97; 653683.06, 3301721.99; 653738.08, 3301400.54; 653278.34, 3301423.23; 653268.10,
3301747.16; 653759.04, 3301751.25; 653777.63, 3301435.15; 653250.63, 3301434.42; 653250.63,
3301755.29; 653783.98, 3301771.30; 653818.91, 3301450.28; 653252.60, 3301466.58; 653265.99,
3301789.23; 653831.51, 3301809.76; 653854.50, 3301487.13; 653291.29, 3301488.99; 653281.47,
3301844.03; 653846.71, 3301868.80; 653830.40, 3301504.17; 653286.05, 3301526.79; 653280.40,
3301885.04; 653823.09, 3301891.20; 653808.74, 3301530.70; 653289.46, 3301543.60; 653273.72,
3301876.96; 653786.60, 3301872.05; 653775.30, 3301584.42; 653278.76, 3301605.16; 653266.49,
3301878.89; 653785.47, 3301885.49; 653807.09, 3301618.72; 653252.71, 3301613.62; 653238.58,
3301884.87; 653805.12, 3301894.31; 653818.75, 3301621.98; 653239.13, 3301647.36; 653226.42,
3301905.75; 653802.73, 3301910.11; 653803.54, 3301662.50; 653223.81, 3301624.39; 653217.09,
3301916.22; 653794.24, 3301926.43; 653770.55, 3301591.32; 653211.06, 3301625.65; 653202.41,
3301925.15; 653772.29, 3301935.10; 653784.97, 3301684.49; 653202.86, 3301713.83; 653195.95,
3301936.61; 653792.73, 3301944.34; 653838.02, 3301735.85; 653197.04, 3301755.30; 653238.73,
3301960.94; 653856.47, 3301954.67; 653844.49, 3301773.40; 653213.13, 3301779.49; 653202.62,
3301950.47; 653848.39, 3301944.16; 653875.30, 3301802.22; 653178.83, 3301736.61; 653172.18,
3301917.49; 653883.40, 3301911.74; 653913.15, 3301700.77; 653170.71, 3301617.50; 653165.15,
3301947.34; 653914.36, 3301960.88; 653924.69, 3301586.05; 653170.47, 3301548.53; 653164.59,
3301961.14; 653930.84, 3301940.17; 653900.84, 3301513.50; 653097.00, 3301545.48; 653091.78,
3301889.74; 653893.67, 3301900.66; 653890.56, 3301531.48; 653104.02, 3301519.10; 653120.55,

3301478.70; 653122.45, 3301450.60; 653137.22, 3300163.38; 653357.77, 3300115.25; 653371.49,
3301432.74; 653114.81, 3301359.64; 653089.37, 3300075.56; 653352.65, 3300050.12; 653376.56,
3301359.79; 653085.15, 3301353.74; 653065.22, 3300016.63; 653380.10, 3299986.60; 653356.07,
3301355.62; 653059.29, 3301343.51; 653044.05, 3299962.21; 653337.87, 3299958.58; 653336.21,
3301343.99; 653046.08, 3301326.60; 653030.42, 3299945.86; 653352.05, 3299932.38; 653329.56,
3301316.69; 653037.51, 3301256.62; 653051.95, 3299910.02; 653321.88, 3299851.96; 653331.54,
3301220.12; 653076.47, 3301209.25; 653098.34, 3299831.59; 653330.23, 3299789.14; 653330.69,
3301209.40; 653186.81, 3301216.39; 653187.48, 3299781.22; 653344.28, 3299783.55; 653364.01,
3301174.39; 653170.42, 3301165.23; 653192.97, 3299789.60; 653372.73, 3299790.61; 653376.19,
3301145.99; 653205.75, 3301143.54; 653220.54, 3299779.60; 653367.58, 3299774.23; 653366.62,
3301171.66; 653252.71, 3301141.55; 653220.04, 3299749.24; 653370.03, 3299740.21; 653362.13,
3301128.84; 653218.99, 3301107.41; 653249.70, 3299738.03; 653350.99, 3299738.54; 653347.72,
3301103.43; 653295.51, 3301131.14; 653313.71, 3299726.17; 653356.51, 3299724.41; 653367.99,
3301134.77; 653299.00, 3301150.65; 653287.08, 3299710.82; 653365.76, 3299704.43; 653358.82,
3301165.80; 653293.86, 3301181.04; 653325.79, 3299695.93; 653349.29, 3299711.15; 653336.68,
3301191.75; 653330.00, 3301151.03; 653336.63, 3299706.86; 653336.83, 3299685.07; 653338.14,
3301108.79; 653314.31, 3301096.73; 653315.06, 3299633.57; 653351.02, 3299627.16; 653345.54,
3301049.98; 653282.45, 3301050.35; 653265.15, 3299639.31; 653359.07, 3299654.71; 653370.76,
3301026.92; 653246.49, 3301041.51; 653221.21, 3299648.27; 653368.94, 3299626.03; 653382.15,
3301066.64; 653245.78, 3301060.52; 653245.29, 3299622.40; 653390.27, 3299631.32; 653387.78,
3301073.59; 653230.33, 3301096.03; 653211.90, 3299651.47; 653412.04, 3299682.60; 653414.42,
3301089.00; 653184.53, 3301086.72; 653178.84, 3299698.52; 653398.67, 3299723.88; 653393.51,
3301100.89; 653157.07, 3301103.47; 653169.25, 3299739.21; 653410.11, 3299743.20; 653407.24,
3301124.78; 653171.53, 3301144.66; 653157.28, 3299762.15; 653392.37, 3299768.51; 653401.91,
3301158.17; 653171.92, 3301176.38; 653175.35, 3299800.07; 653407.22, 3299810.11; 653394.48,
3301198.26; 653114.20, 3301195.14; 653098.97, 3299826.83; 653394.87, 3299842.70; 653405.63,
3301184.45; 653071.32, 3301177.41; 653045.52, 3299848.60; 653394.27, 3299866.46; 653386.54,
3301136.21; 653065.69, 3301117.02; 653058.69, 3299873.40; 653381.73, 3299890.72; 653363.75,
3301110.50; 653049.57, 3301109.88; 653067.93, 3299894.23; 653361.93, 3299919.16; 653375.83,
3301091.31; 653081.60, 3301084.92; 653077.49, 3299935.36; 653399.56, 3299956.17; 653396.25,
3301074.51; 653037.31, 3301044.17; 653053.61, 3299976.70; 653403.04, 3299991.14; 653390.91,
3301028.72; 653068.13, 3301004.52; 653061.68, 3299999.55; 653379.93, 3299993.33; 653377.35,
3300992.46; 653070.51, 3300989.12; 653066.86, 3300016.65; 653384.87, 3300033.89; 653385.39,
3300976.34; 653077.32, 3300955.60; 653064.61, 3300060.46; 653383.43, 3300075.07; 653408.64,
3300955.28; 653079.35, 3300938.21; 653072.29, 3300064.79; 653411.47, 3300082.52; 653388.22,
3300918.61; 653047.25, 3300918.38; 653087.06, 3300090.25; 653385.63, 3300098.12; 653416.00,
3300900.35; 653117.24, 3300870.59; 653144.85, 3300139.31; 653418.08, 3300104.09; 653402.11,
3300847.51; 653166.04, 3300842.89; 653204.72, 3300106.85; 653395.13, 3300099.94; 653401.44,
3300838.32; 653236.20, 3300851.00; 653243.18, 3300091.26; 653424.94, 3300081.06; 653464.89,
3300792.83; 653282.22, 3300776.46; 653245.77, 3300076.73; 653483.71, 3300081.66; 653489.66,
3300771.18; 653225.62, 3300798.02; 653209.12, 3300103.51; 653501.88, 3300091.53; 653492.28,
3300805.93; 653207.71, 3300767.05; 653193.14, 3300089.69; 653493.32, 3300084.18; 653491.97,
3300761.53; 653185.92, 3300748.26; 653204.02, 3300075.03; 653474.57, 3300071.03; 653473.19,
3300740.00; 653204.47, 3300722.18; 653222.88, 3300063.06; 653463.37, 3300042.60; 653451.79,
3300717.49; 653240.47, 3300698.11; 653259.62, 3300044.29; 653448.59, 3300058.10; 653432.84,
3300679.57; 653240.30, 3300673.14; 653219.56, 3300054.91; 653432.94, 3300035.10; 653446.85,
3300675.79; 653203.08, 3300682.90; 653193.30, 3300035.45; 653466.63, 3300023.66; 653457.72,
3300676.71; 653184.40, 3300659.15; 653189.23, 3299998.46; 653479.33, 3299993.06; 653503.10,
3300648.86; 653207.65, 3300659.44; 653253.75, 3300019.37; 653526.72, 3300044.15; 653545.12,
3300660.00; 653252.68, 3300623.90; 653235.41, 3300055.71; 653555.15, 3300083.31; 653574.84,
3300583.44; 653271.12, 3300570.46; 653284.01, 3300090.94; 653578.30, 3300111.24; 653557.69,
3300602.82; 653260.26, 3300607.05; 653264.94, 3300124.59; 653572.20, 3300147.95; 653571.39,
3300626.20; 653285.60, 3300642.57; 653292.81, 3300164.58; 653583.22, 3300168.44; 653594.34,
3300624.92; 653289.83, 3300598.29; 653307.95, 3300168.72; 653606.33, 3300166.25; 653604.19,
3300592.00; 653338.74, 3300616.56; 653348.39, 3300188.00; 653621.03, 3300197.93; 653631.89,
3300580.74; 653337.18, 3300552.31; 653344.21, 3300224.37; 653625.26, 3300235.30; 653632.77,
3300525.93; 653344.25, 3300492.64; 653346.09, 3300237.07; 653641.42, 3300233.69; 653640.92,
3300467.32; 653313.30, 3300474.82; 653304.29, 3300244.81; 653648.84, 3300261.65; 653659.45,
3300471.30; 653316.06, 3300443.97; 653318.07, 3300282.53; 653679.88, 3300292.16; 653703.60,
3300427.37; 653338.17, 3300418.76; 653335.67, 3300312.98; 653719.12, 3300312.57; 653737.38,
3300375.89; 653338.05, 3300344.64; 653335.45, 3300282.12; 653758.00, 3300252.52; 653802.62,
3300274.82; 653343.95, 3300237.38; 653327.68, 3300201.72; 653819.17, 3300176.37; 653813.84,
3300189.01; 653314.94, 3300190.87; 653304.80, 3300166.72; 653800.67, 3300168.77; 653770.31,
3300163.72; 653311.62, 3300132.32; 653342.66, 3300190.20; 653740.38, 3300195.00; 653745.10,
3300131.12; 653347.87, 3300145.12; 653335.86, 3300181.24; 653746.06, 3300158.67; 653752.27,
3300148.39; 653330.49, 3300156.18; 653331.53, 3300133.46; 653728.27, 3300139.20; 653752.63,
3300162.55; 653349.92, 3300158.25; 653364.50, 3300119.20; 653748.76, 3300099.29; 653722.47,

3300116.86; 653720.95, 3300098.59; 653698.97, 3299530.55; 653390.04, 3299564.29; 653404.69,
3300102.79; 653681.90, 3300086.11; 653654.02, 3299580.16; 653384.67, 3299601.45; 653364.76,
3300088.18; 653653.54, 3300075.88; 653634.80, 3299586.68; 653372.33, 3299554.77; 653349.60,
3300077.79; 653616.24, 3300057.10; 653596.30, 3299541.91; 653341.79, 3299552.02; 653334.90,
3300059.77; 653573.25, 3300043.73; 653556.19, 3299541.54; 653341.93, 3299530.62; 653343.94,
3300042.11; 653538.79, 3300023.05; 653517.30, 3299514.02; 653336.45, 3299495.60; 653280.05,
3300007.84; 653492.14, 3299973.57; 653464.92, 3299462.07; 653235.06, 3299509.92; 653412.29,
3299949.50; 653465.00, 3299930.87; 653457.61, 3298407.88; 653416.32, 3298411.35; 653408.13,
3299924.34; 653456.60, 3299901.33; 653460.75, 3298403.77; 653416.12, 3298412.16; 653416.45,
3299878.84; 653466.67, 3299864.72; 653448.08, 3298412.23; 653416.32, 3298411.35; 653416.39,
3299845.23; 653457.15, 3299832.38; 653444.22, 3298412.28; 653416.45, 3298412.23; 653416.26,
3299824.92; 653452.84, 3299814.03; 653445.19, 3298412.30; 653416.52, 3298412.31; 653416.45,
3299786.49; 653443.01, 3299778.51; 653441.73, 3298412.23; 653738.37, 3299407.41; 653830.07,
3299766.19; 653448.74, 3299756.06; 653447.32, 3299850.06; 653833.33, 3299831.12; 653833.82,
3299733.83; 653454.92, 3299716.19; 653437.92, 3299811.71; 653815.86, 3299798.57; 653807.32,
3299712.19; 653447.26, 3299689.04; 653466.13, 3299806.28; 653783.38, 3299794.18; 653791.82,
3299650.28; 653466.67, 3299628.89; 653467.50, 3299774.58; 653780.19, 3299778.65; 653775.37,
3299596.01; 653473.56, 3299576.35; 653464.96, 3299765.05; 653762.71, 3299778.21; 653755.86,
3299539.27; 653459.25, 3299544.67; 653463.19, 3299750.29; 653742.32, 3299735.68; 653716.73,
3299579.81; 653452.31, 3299583.44; 653447.25, 3299725.52; 653715.10, 3299711.21; 653707.05,
3299579.25; 653422.30, 3299575.45; 653402.62, 3299699.51; 653696.16, 3299690.12; 653697.08,
3299568.65; 653404.71, 3299542.08; 653414.70, 3299669.53; 653681.55, 3299670.33; 653680.19,
3299532.02; 653429.46, 3299514.55; 653432.33, 3299661.18; 653673.55, 3299640.80; 653668.82,
3299526.91; 653425.60, 3299541.41; 653439.57, 3299623.64; 653684.97, 3299613.74; 653691.36,
3299539.38; 653438.93, 3299517.17; 653433.18, 3299596.86; 653677.43, 3299581.84; 653660.25,
3299507.89; 653443.20, 3299489.93; 653439.99, 3299584.97; 653644.44, 3299597.26; 653640.71,
3299475.18; 653441.21, 3299456.18; 653447.50, 3299587.26; 653651.88, 3299570.10; 653658.43,
3299445.64; 653443.28, 3299423.74; 653437.35, 3299546.88; 653664.86, 3299528.41; 653655.22,
3299438.25; 653426.28, 3299405.61; 653434.98, 3299532.53; 653649.03, 3299525.63; 653650.96,
3299390.63; 653440.93, 3299375.32; 653442.06, 3299512.21; 653645.32, 3299499.38; 653647.73,
3299361.87; 653454.21, 3299353.06; 653450.38, 3299477.93; 653657.63, 3299468.38; 653659.01,
3299347.42; 653451.58, 3299315.74; 653443.71, 3299445.43; 653646.23, 3299447.48; 653644.21,
3299312.37; 653440.22, 3299301.12; 653457.11, 3299433.16; 653644.19, 3299418.10; 653635.33,
3299285.76; 653475.07, 3299283.04; 653501.31, 3299407.17; 653639.88, 3299400.32; 653647.02,
3299282.91; 653489.36, 3299267.94; 653492.69, 3299400.73; 653642.88, 3299391.51; 653639.64,
3299246.23; 653504.56, 3299217.19; 653515.17, 3299377.95; 653638.92, 3299359.31; 653654.25,
3299174.65; 653524.11, 3299151.49; 653525.85, 3299366.43; 653666.77, 3299342.96; 653685.99,
3299113.88; 653534.73, 3299093.10; 653541.69, 3299352.96; 653694.55, 3299360.31; 653701.15,
3299069.50; 653546.81, 3299039.90; 653563.68, 3299382.28; 653710.94, 3299388.47; 653721.08,
3299017.33; 653560.73, 3298992.29; 653555.92, 3299380.40; 653732.04, 3299387.02; 653732.20,
3298962.44; 653576.59, 3298931.25; 653577.53, 3299396.54; 653724.36, 3299407.83; 653708.00,
3298894.02; 653566.55, 3298872.34; 653550.74, 3299426.05; 653706.46, 3299439.88; 653709.34,
3298868.37; 653538.41, 3298853.00; 653522.95, 3299451.85; 653722.99, 3299446.25; 653728.03,
3298851.42; 653501.80, 3298838.60; 653504.98, 3299467.38; 653729.65, 3299481.69; 653743.13,
3298854.54; 653513.57, 3298859.52; 653509.13, 3299499.07; 653739.54, 3299515.23; 653768.95,
3298863.36; 653486.99, 3298873.90; 653483.41, 3299531.43; 653758.86, 3299552.98; 653734.60,
3298890.06; 653489.09, 3298901.30; 653484.13, 3299553.16; 653749.81, 3299565.04; 653764.11,
3298908.71; 653476.87, 3298912.89; 653464.74, 3299565.40; 653766.95, 3299578.94; 653747.56,
3298920.90; 653478.95, 3298956.14; 653485.07, 3299575.28; 653752.87, 3299601.18; 653762.00,
3298981.66; 653502.44, 3298986.46; 653507.09, 3299617.66; 653772.86, 3299612.39; 653776.75,
3299022.65; 653505.85, 3299040.05; 653485.92, 3299600.20; 653795.74, 3299603.85; 653807.07,
3299042.33; 653501.19, 3299057.02; 653496.66, 3299595.81; 653814.55, 3299598.77; 653821.46,
3299073.51; 653502.95, 3299091.90; 653495.17, 3299608.46; 653850.85, 3299625.45; 653850.02,
3299100.82; 653495.49, 3299119.86; 653496.64, 3299642.47; 653864.96, 3299665.05; 653865.15,
3299139.81; 653481.12, 3299153.58; 653464.36, 3299688.83; 653881.89, 3299703.13; 653884.61,
3299171.79; 653453.37, 3299181.82; 653448.38, 3299721.03; 653897.82, 3299733.26; 653895.68,
3299206.27; 653460.20, 3299210.53; 653462.13, 3299755.00; 653890.20, 3299767.55; 653904.63,
3299228.41; 653458.71, 3299237.84; 653469.38, 3299794.07; 653901.75, 3299813.82; 653919.39,
3299256.34; 653454.91, 3299262.71; 653433.42, 3299792.06; 653918.51, 3299764.30; 653909.41,
3299279.21; 653437.58, 3299318.96; 653445.29, 3299730.77; 653893.88, 3299684.80; 653882.22,
3299336.21; 653442.61, 3299355.94; 653430.62, 3299642.89; 653868.27, 3299628.27; 653851.97,
3299358.42; 653432.49, 3299378.68; 653425.93, 3299612.80; 653836.33, 3299602.49; 653825.57,
3299386.83; 653423.66, 3299397.88; 653405.23, 3299593.82; 653837.07, 3299588.64; 653843.16,
3299403.36; 653424.15, 3299408.56; 653425.45, 3299568.18; 653840.29, 3299555.82; 653830.34,
3299437.16; 653424.31, 3299451.00; 653437.18, 3299540.51; 653844.60, 3299542.45; 653845.96,
3299454.07; 653433.28, 3299473.43; 653425.73, 3299520.29; 653842.71, 3299507.13; 653817.23,
3299489.09; 653405.59, 3299530.99; 653388.11, 3299508.47; 653813.48, 3299499.66; 653813.09,

3299483.79;	653824.18,	3299469.41;	653821.98,	3299345.22;	653603.72,	3299352.08;	653611.16,
3299462.22;	653802.71,	3299469.66;	653798.67,	3299372.48;	653609.70,	3299382.75;	653613.06,
3299456.48;	653800.38,	3299435.91;	653808.52,	3299391.55;	653622.40,	3299399.32;	653622.06,
3299428.58;	653786.95,	3299416.94;	653774.16,	3299412.79;	653622.19,	3299423.49;	653614.47,
3299403.94;	653770.58,	3299387.99;	653768.84,	3299430.03;	653604.67,	3299424.63;	653593.72,
3299362.58;	653760.00,	3299350.47;	653753.56,	3299417.62;	653589.12,	3299426.22;	653597.00,
3299338.02;	653740.69,	3299328.18;	653733.62,	3299429.20;	653597.69,	3299449.03;	653583.89,
3299308.98;	653712.05,	3299312.79;	653700.74,	3299476.03;	653589.46,	3299491.63;	653600.76,
3299304.18;	653702.29,	3299321.66;	653698.40,	3299500.64;	653617.81,	3299486.80;	653621.90,
3299333.85;	653682.95,	3299331.88;	653670.27,	3299482.14;	653621.77,	3299471.44;	653614.39,
3299314.51;	653675.93,	3299294.84;	653676.06,	3299464.91;	653630.65,	3299466.51;	653639.67,
3299274.23;	653683.44,	3299265.30;	653691.29,	3299471.10;	653634.00,	3299491.17;	653622.28,
3299253.61;	653687.58,	3299241.51;	653710.94,	3299498.80;	653623.42,	3299516.27;	653621.53,
3299215.26;	653696.25,	3299214.49;	653682.84,	3299528.11;	653631.80,	3299530.75;	653633.44,
3299226.05;	653680.22,	3299219.64;	653677.09,	3299544.66;	653635.43,	3299560.17;	653641.92,
3299201.72;	653666.52,	3299179.66;	653665.56,	3299571.04;	653634.56,	3299579.17;	653624.65,
3299170.52;	653665.00,	3299160.99;	653666.11,	3299593.59;	653640.47,	3299612.62;	653637.37,
3299148.73;	653668.31,	3299140.07;	653659.87,	3299625.22;	653624.10,	3299638.59;	653619.94,
3299127.96;	653659.84,	3299113.69;	653660.38,	3299622.80;	653601.03,	3299631.44;	653611.67,
3299092.30;	653655.09,	3299081.47;	653653.24,	3299651.13;	653627.55,	3299667.78;	653622.73,
3299060.02;	653659.37,	3299037.98;	653664.60,	3299685.50;	653619.17,	3299700.47;	653627.03,
3299048.27;	653661.21,	3299059.43;	653672.24,	3299703.84;	653631.41,	3299688.09;	653640.67,
3299063.27;	653680.24,	3299077.35;	653680.27,	3299699.03;	653651.92,	3299694.56;	653668.08,
3299091.62;	653685.27,	3299114.34;	653693.25,	3299700.12;	653658.58,	3299714.15;	653652.28,
3299097.10;	653695.84,	3299089.23;	653702.79,	3299727.46;	653659.98,	3299737.17;	653670.98,
3299097.34;	653693.13,	3299117.70;	653687.27,	3299742.60;	653675.08,	3299753.40;	653682.28,
3299129.45;	653694.78,	3299146.68;	653701.74,	3299767.46;	653691.57,	3299777.21;	653701.16,
3299138.93;	653720.40,	3299139.80;	653713.70,	3299775.47;	653709.41,	3299779.24;	653719.87,
3299153.50;	653735.89,	3299156.04;	653728.64,	3299790.21;	653723.22,	3299814.86;	653730.11,
3299128.51;	653726.82,	3299106.60;	653730.38,	3299825.34;	653757.24,	3299821.67;	653741.91,
3299091.89;	653711.76,	3299052.31;	653705.29,	3299846.25;	653750.79,	3299856.38;	653762.30,
3299035.77;	653697.39,	3299012.84;	653692.49,	3299841.61;	653781.20,	3299848.83;	653779.99,
3298996.87;	653684.13,	3298971.29;	653679.32,	3299865.05;	653802.61,	3299866.81;	653814.93,
3298951.61;	653675.00,	3298934.07;	653670.67,	3299882.58;	653828.34,	3299902.73;	653845.82,
3298916.52;	653665.19,	3298881.50;	653647.93,	3299903.17;	653853.47,	3299915.26;	653871.26,
3298892.62;	653643.43,	3298897.66;	653642.45,	3299919.27;	653861.99,	3299908.34;	653854.83,
3298905.17;	653645.18,	3298907.22;	653654.97,	3299892.70;	653844.90,	3299892.45;	653827.03,
3298913.01;	653653.46,	3298925.66;	653646.96,	3299875.75;	653824.07,	3299867.35;	653830.07,
3298931.05;	653643.00,	3298930.55;	653640.01,	3299850.06;	653823.16,	3297312.02;	653861.21,
3298938.80;	653643.81,	3298945.63;	653641.63,	3297364.06;	653858.34,	3297352.10;	653863.13,
3298953.11;	653632.33,	3298959.21;	653625.80,	3297351.03;	653860.57,	3297342.25;	653856.01,
3298966.18;	653619.50,	3298963.65;	653614.30,	3297334.20;	653855.49,	3297323.09;	653851.38,
3298965.10;	653620.04,	3298973.57;	653613.93,	3297328.54;	653845.03,	3297327.98;	653842.19,
3298979.36;	653610.98,	3298986.03;	653614.39,	3297314.43;	653840.42,	3297306.07;	653841.88,
3298992.85;	653619.87,	3298996.16;	653622.93,	3297295.40;	653847.90,	3297293.17;	653854.34,
3299000.99;	653622.38,	3299006.92;	653617.83,	3297290.17;	653851.36,	3297282.16;	653843.89,
3299013.94;	653620.82,	3299021.55;	653616.64,	3297278.80;	653833.68,	3297273.79;	653835.73,
3299029.77;	653612.52,	3299035.21;	653613.15,	3297271.07;	653833.99,	3297261.51;	653826.85,
3299041.97;	653615.41,	3299046.78;	653617.08,	3297260.94;	653822.00,	3297263.98;	653815.01,
3299059.50;	653615.03,	3299077.69;	653611.03,	3297257.47;	653814.88,	3297262.62;	653809.20,
3299094.23;	653602.39,	3299105.90;	653605.83,	3297266.83;	653805.20,	3297267.92;	653800.26,
3299111.14;	653618.18,	3299110.27;	653615.05,	3297259.08;	653793.60,	3297270.80;	653792.10,
3299124.06;	653613.75,	3299143.85;	653604.04,	3297283.05;	653789.79,	3297295.67;	653784.00,
3299150.73;	653606.66,	3299157.14;	653611.71,	3297304.64;	653781.51,	3297308.54;	653777.77,
3299161.63;	653607.48,	3299171.83;	653601.94,	3297315.19;	653779.29,	3297318.00;	653784.36,
3299186.75;	653606.00,	3299199.14;	653620.75,	3297321.70;	653782.85,	3297334.34;	653785.00,
3299197.53;	653622.29,	3299215.01;	653612.15,	3297343.51;	653784.83,	3297350.25;	653784.32,
3299223.08;	653622.48,	3299239.19;	653613.72,	3297354.99;	653784.21,	3297359.35;	653785.64,
3299255.22;	653626.08,	3299253.95;	653629.09,	3297365.33;	653791.97,	3297366.68;	653795.60,
3299260.76;	653620.48,	3299270.85;	653610.89,	3297364.79;	653798.17,	3297357.32;	653804.65,
3299272.99;	653596.31,	3299267.86;	653581.58,	3297352.73;	653821.18,	3297359.48;	653829.39,
3299252.83;	653572.46,	3299251.80;	653570.35,	3297364.84;	653843.59,	3297369.17;	653857.76,
3299241.05;	653562.33,	3299243.62;	653567.24,	3297375.07;	653868.54,	3297372.97;	653861.21,
3299269.51;	653557.35,	3299283.53;	653575.72,	3297364.06;	654057.61,	3294891.84;	654045.28,
3299295.88;	653584.99,	3299290.96;	653592.31,	3294841.96;	654038.44,	3294838.29;	654028.32,
3299300.26;	653603.22,	3299308.86;	653618.90,	3294852.23;	654018.27,	3294888.05;	654015.89,
3299317.58;	653622.61,	3299328.37;	653614.63,	3294903.84;	654019.32,	3294909.48;	654031.91,

3294914.95; 654059.49, 3294924.76; 654073.54, 3295923.34; 654255.22, 3295912.42; 654264.74,
3294935.02; 654081.46, 3294936.41; 654089.51, 3295897.60; 654275.61, 3295876.47; 654284.51,
3294932.25; 654094.82, 3294926.84; 654099.34, 3295854.50; 654292.57, 3295818.63; 654305.47,
3294921.01; 654098.71, 3294914.65; 654088.68, 3295795.97; 654317.16, 3295758.21; 654318.39,
3294902.50; 654069.84, 3294877.06; 654045.28, 3295725.35; 654328.79, 3295706.98; 654327.85,
3294841.96; 654075.22, 3294817.40; 654109.55, 3295697.05; 654305.87, 3295701.65; 654284.30,
3294863.00; 654103.82, 3294838.28; 654062.48, 3295705.46; 654277.29, 3295715.59; 654284.87,
3294766.60; 654039.10, 3294819.21; 654051.65, 3295730.05; 654301.70, 3295740.78; 654297.51,
3294841.72; 654062.03, 3294855.46; 654084.70, 3295749.00; 654286.16, 3295741.98; 654278.30,
3294839.38; 654090.41, 3294849.44; 654070.57, 3295738.21; 654274.56, 3295744.85; 654267.02,
3294863.60; 654084.71, 3294886.55; 654101.98, 3295744.27; 654264.96, 3295731.53; 654258.04,
3294910.77; 654108.17, 3294901.81; 654111.35, 3295721.85; 654246.07, 3295723.53; 654237.46,
3294886.43; 654109.55, 3294863.00; 654277.48, 3295734.01; 654230.98, 3295723.15; 654222.13,
3293977.70; 654213.69, 3294481.56; 654211.22, 3295711.43; 654213.18, 3295703.67; 654195.27,
3294453.75; 654192.26, 3294464.37; 654175.19, 3295782.47; 654187.70, 3295814.38; 654181.23,
3294463.54; 654171.86, 3294453.55; 654179.65, 3295835.25; 654171.23, 3295853.63; 654162.18,
3294444.24; 654174.78, 3294432.62; 654172.08, 3295881.14; 654157.42, 3295912.33; 654157.94,
3294428.98; 654178.71, 3294418.45; 654167.36, 3295923.05; 654158.55, 3295930.59; 654159.49,
3294411.43; 654168.81, 3294401.16; 654170.80, 3295940.53; 654159.21, 3295951.62; 654159.87,
3294385.35; 654167.79, 3294378.54; 654169.58, 3295972.64; 654158.07, 3295980.92; 654155.45,
3294370.66; 654179.31, 3294363.37; 654195.44, 3295990.37; 654150.36, 3296002.92; 654135.51,
3294385.58; 654205.15, 3294394.94; 654217.95, 3296045.25; 654125.50, 3296064.02; 654134.92,
3294391.69; 654225.19, 3294325.29; 654232.28, 3296053.16; 654141.26, 3296048.27; 654145.79,
3294296.54; 654238.18, 3294236.04; 654247.99, 3296042.04; 654150.84, 3296031.07; 654157.91,
3294225.59; 654269.43, 3294132.19; 654275.80, 3296034.42; 654161.74, 3296040.07; 654161.16,
3294053.09; 654285.32, 3294022.41; 654313.00, 3296047.58; 654156.60, 3296055.00; 654156.41,
3293949.78; 654321.57, 3293925.43; 654337.49, 3296062.53; 654153.84, 3296069.60; 654156.51,
3293877.47; 654350.44, 3293852.83; 654369.01, 3296074.02; 654160.83, 3296076.11; 654163.89,
3293825.95; 654393.24, 3293795.25; 654417.80, 3296080.95; 654178.15, 3296083.29; 654184.93,
3293782.79; 654414.46, 3293757.73; 654422.36, 3296082.27; 654187.09, 3296075.59; 654180.33,
3293728.20; 654393.06, 3293692.19; 654366.44, 3296075.42; 654169.63, 3296074.35; 654165.39,
3293662.08; 654351.60, 3293703.99; 654327.76, 3296068.70; 654207.17, 3295582.70; 654249.98,
3293787.41; 654313.55, 3293833.67; 654298.30, 3295554.46; 654258.65, 3295528.52; 654247.70,
3293862.24; 654282.58, 3293897.25; 654267.42, 3295517.47; 654237.70, 3295519.99; 654232.75,
3293928.42; 654256.25, 3293953.13; 654245.56, 3295511.14; 654227.54, 3295507.45; 654212.45,
3293977.70; 654230.11, 3294022.76; 654220.64, 3295528.07; 654212.44, 3295496.76; 654191.25,
3294061.63; 654215.81, 3294085.29; 654212.58, 3295454.61; 654197.53, 3295426.23; 654190.50,
3294107.93; 654201.84, 3294197.50; 654192.61, 3295421.30; 654183.80, 3295434.60; 654183.25,
3294248.00; 654172.07, 3294326.75; 654154.70, 3295456.39; 654182.54, 3295484.51; 654178.07,
3294384.97; 654139.08, 3294444.80; 654132.60, 3295503.82; 654161.63, 3295509.35; 654155.69,
3294481.10; 654133.71, 3294500.15; 654135.11, 3295524.26; 654163.18, 3295542.68; 654161.65,
3294523.57; 654141.83, 3294550.94; 654154.02, 3295556.12; 654175.98, 3295571.15; 654186.91,
3294561.70; 654181.00, 3294571.42; 654205.77, 3295578.95; 654183.09, 3295588.77; 654179.23,
3294590.93; 654218.50, 3294574.42; 654213.04, 3295599.77; 654166.04, 3295602.60; 654160.29,
3294553.33; 654222.25, 3294536.47; 654213.69, 3295609.99; 654170.15, 3295628.87; 654164.09,
3294481.56; 654227.14, 3295823.18; 654165.39, 3295648.14; 654160.10, 3295664.68; 654167.29,
3296068.70; 654167.82, 3296067.17; 654171.79, 3295678.74; 654164.46, 3295696.50; 654159.75,
3296067.27; 654173.93, 3296061.38; 654168.23, 3295709.86; 654163.00, 3295723.02; 654172.34,
3296050.93; 654167.33, 3296039.42; 654167.79, 3295730.79; 654173.24, 3295742.30; 654178.95,
3296036.65; 654173.48, 3296032.04; 654175.65, 3295768.21; 654174.73, 3295778.01; 654175.89,
3296024.56; 654184.44, 3296022.80; 654191.81, 3295810.54; 654165.00, 3295816.61; 654165.18,
3296014.67; 654197.32, 3296016.79; 654198.65, 3295825.33; 654176.58, 3295832.38; 654185.93,
3296027.13; 654206.54, 3296029.31; 654213.49, 3295806.01; 654195.65, 3295767.41; 654204.44,
3296037.80; 654217.74, 3296042.67; 654225.26, 3295719.31; 654187.82, 3295716.11; 654181.46,
3296044.05; 654229.21, 3296044.94; 654232.64, 3295700.50; 654192.72, 3295679.38; 654211.42,
3296035.12; 654224.75, 3296032.54; 654219.26, 3295679.05; 654220.82, 3295668.99; 654240.86,
3296029.63; 654219.41, 3296023.69; 654222.34, 3295599.34; 654249.98, 3295554.46; 654255.46,
3296017.81; 654225.26, 3296012.34; 654223.04, 3295569.25; 654255.80, 3295558.89; 654264.91,
3296005.94; 654221.62, 3295999.17; 654220.56, 3295544.45; 654257.15, 3295547.37; 654247.89,
3295993.99; 654218.68, 3295989.58; 654210.41, 3295577.46; 654246.00, 3295594.50; 654261.00,
3295986.60; 654210.15, 3295981.04; 654211.48, 3295580.40; 654259.83, 3295572.47; 654255.80,
3295975.53; 654218.64, 3295975.31; 654221.14, 3295558.89; 654306.30, 3295473.51; 654310.64,
3295971.01; 654223.67, 3295965.13; 654234.46, 3295559.06; 654314.04, 3295550.42; 654313.98,
3295963.03; 654235.38, 3295957.90; 654235.50, 3295536.94; 654318.17, 3295528.33; 654337.46,
3295953.14; 654233.20, 3295949.91; 654226.47, 3295535.95; 654329.19, 3295548.82; 654335.43,
3295948.95; 654225.79, 3295944.18; 654224.06, 3295553.34; 654343.46, 3295551.19; 654349.85,
3295933.83; 654229.06, 3295924.84; 654248.18, 3295534.31; 654352.15, 3295506.22; 654338.13,

3295494.77; 654332.24, 3295523.16; 654328.47, 3293040.55; 654767.34, 3293043.88; 654770.27,
3295515.14; 654320.16, 3295513.35; 654308.13, 3293038.00; 654763.77, 3293059.24; 654758.48,
3295533.26; 654309.97, 3295539.25; 654307.24, 3293063.87; 654758.70, 3293055.15; 654752.36,
3295552.66; 654299.79, 3295548.90; 654300.52, 3293054.20; 654750.47, 3293050.58; 654743.99,
3295535.44; 654298.47, 3295522.31; 654280.17, 3293055.18; 654746.18, 3293062.76; 654751.97,
3295522.64; 654281.62, 3295496.92; 654280.85, 3293069.65; 654755.78, 3293076.48; 654753.66,
3295480.25; 654295.61, 3295478.24; 654307.04, 3293081.58; 654751.18, 3293085.48; 654747.11,
3295473.35; 654290.74, 3295473.34; 654271.63, 3293088.95; 654746.19, 3293094.08; 654752.81,
3295474.44; 654271.33, 3295479.22; 654268.56, 3293099.39; 654759.26, 3293111.84; 654757.58,
3295510.06; 654263.38, 3295533.29; 654260.45, 3293115.37; 654757.76, 3293124.09; 654757.61,
3295539.26; 654265.49, 3295539.34; 654272.30, 3293130.03; 654763.98, 3293129.40; 654769.73,
3295542.38; 654273.79, 3295544.16; 654278.70, 3293122.41; 654765.96, 3293113.99; 655004.05,
3295548.74; 654280.39, 3295560.28; 654290.24, 3292823.54; 655065.86, 3292801.46; 655066.61,
3295564.09; 654301.44, 3295561.20; 654310.64, 3292803.33; 655072.15, 3292804.26; 655078.44,
3295559.06; 654495.97, 3293541.36; 654468.72, 3292791.34; 655081.91, 3292785.44; 654926.19,
3293566.08; 654487.96, 3293559.83; 654501.03, 3292781.51; 654928.51, 3292793.11; 654928.47,
3293561.74; 654511.51, 3293556.06; 654520.66, 3292794.70; 654927.63, 3292796.66; 654926.36,
3293555.89; 654530.76, 3293560.51; 654555.18, 3292799.80; 654928.31, 3292801.03; 654928.64,
3293553.99; 654550.46, 3293536.43; 654544.96, 3292803.82; 654932.13, 3292807.47; 654937.44,
3293533.52; 654530.68, 3293538.28; 654530.61, 3292817.51; 654934.56, 3292821.40; 654937.88,
3293519.28; 654533.59, 3293511.43; 654527.68, 3292831.40; 654941.28, 3292838.62; 654940.34,
3293482.35; 654516.18, 3293497.12; 654498.39, 3292844.14; 654940.53, 3292852.47; 654940.04,
3293520.06; 654480.59, 3293532.29; 654436.76, 3292856.03; 654937.09, 3292862.69; 654945.08,
3293553.27; 654438.19, 3293558.17; 654452.35, 3292861.30; 654946.83, 3292855.01; 654948.17,
3293568.84; 654468.72, 3293566.08; 654775.09, 3292849.10; 654949.61, 3292839.22; 654947.28,
3292986.37; 654765.96, 3293113.99; 654772.09, 3292837.18; 654951.14, 3292825.79; 654949.21,
3293107.41; 654779.16, 3293110.76; 654784.93, 3292823.76; 654944.60, 3292817.30; 654939.95,
3293118.44; 654792.56, 3293115.46; 654789.93, 3292812.42; 654941.29, 3292806.51; 654940.26,
3293109.45; 654782.91, 3293104.12; 654788.52, 3292800.15; 654942.74, 3292796.64; 654942.42,
3293102.28; 654787.18, 3293092.33; 654782.56, 3292793.46; 654937.75, 3292789.38; 654940.59,
3293086.67; 654774.69, 3293083.30; 654770.33, 3292787.07; 654948.20, 3292784.89; 654953.02,
3293082.79; 654775.23, 3293077.76; 654780.33, 3292783.03; 654960.09, 3292786.38; 654958.01,
3293080.27; 654787.95, 3293077.69; 654794.30, 3292789.89; 654956.71, 3292794.22; 654954.14,
3293078.24; 654800.06, 3293070.46; 654798.62, 3292801.68; 654954.01, 3292806.83; 654957.09,
3293064.48; 654797.20, 3293057.71; 654786.88, 3292810.87; 654960.68, 3292810.17; 654964.92,
3293057.05; 654783.82, 3293052.22; 654785.97, 3292815.43; 654968.40, 3292819.48; 654971.14,
3293045.93; 654793.57, 3293044.14; 654799.21, 3292821.14; 654968.61, 3292827.02; 654963.13,
3293041.11; 654804.92, 3293035.31; 654800.07, 3292839.17; 654967.49, 3292839.67; 654966.15,
3293022.90; 654792.09, 3293023.89; 654791.11, 3292845.58; 654967.91, 3292854.75; 654970.69,
3293015.54; 654795.60, 3293010.90; 654803.95, 3292854.82; 654970.27, 3292855.60; 654969.25,
3293011.11; 654811.89, 3293011.31; 654815.81, 3292864.69; 654966.41, 3292866.60; 654966.50,
3293013.39; 654819.88, 3293009.92; 654814.87, 3292878.89; 654971.22, 3292880.99; 654979.91,
3293003.46; 654815.83, 3292997.14; 654816.46, 3292883.19; 654986.81, 3292877.81; 654989.21,
3292987.64; 654820.40, 3292973.47; 654812.02, 3292877.08; 654994.61, 3292867.70; 654997.37,
3292958.99; 654811.65, 3292942.34; 654810.07, 3292868.96; 655000.97, 3292867.86; 655003.46,
3292926.05; 654811.55, 3292914.59; 654818.96, 3292863.96; 655006.68, 3292862.06; 655009.74,
3292889.02; 654802.75, 3292885.44; 654794.80, 3292866.90; 655012.84, 3292870.15; 655014.35,
3292885.24; 654792.55, 3292895.48; 654783.68, 3292873.35; 655018.20, 3292878.21; 655019.94,
3292900.41; 654768.43, 3292890.52; 654768.72, 3292872.31; 655024.39, 3292869.25; 655028.38,
3292863.18; 654757.70, 3292858.54; 654748.13, 3292868.95; 655032.06, 3292864.68; 655040.89,
3292852.09; 654754.19, 3292840.22; 654759.87, 3292861.34; 655045.28, 3292860.66; 655056.18,
3292835.61; 654751.48, 3292821.52; 654743.05, 3292854.19; 655057.83, 3292851.86; 655061.99,
3292793.17; 654747.29, 3292782.97; 654729.78, 3292844.83; 655066.05, 3292841.36; 655068.54,
3292783.32; 654733.26, 3292803.23; 654733.86, 3292837.07; 655065.09, 3292832.22; 655058.72,
3292842.48; 654733.80, 3292876.17; 654731.78, 3292832.46; 655056.26, 3292835.57; 655054.12,
3292909.02; 654734.75, 3292917.41; 654739.00, 3292841.46; 655054.81, 3292845.44; 655050.63,
3292922.28; 654744.46, 3292942.23; 654744.57, 3292853.66; 655042.60, 3292856.63; 655036.33,
3292953.73; 654745.67, 3292972.78; 654742.27, 3292853.30; 655030.39, 3292852.36; 655027.13,
3292981.81; 654747.02, 3292982.33; 654745.76, 3292855.44; 655021.11, 3292857.67; 655019.68,
3292985.07; 654744.86, 3292989.41; 654740.35, 3292851.29; 655016.60, 3292847.25; 655009.30,
3292994.84; 654744.46, 3293005.25; 654750.02, 3292853.01; 655004.19, 3292850.51; 655007.56,
3293005.39; 654756.81, 3293003.98; 654753.06, 3292843.06; 655008.19, 3292833.96; 655019.31,
3293011.02; 654751.66, 3293019.30; 654757.30, 3292834.24; 655026.10, 3292833.22; 655030.13,
3293016.27; 654758.25, 3293025.81; 654760.21, 3292830.95; 655031.83, 3292826.63; 655031.18,
3293027.05; 654758.44, 3293034.14; 654756.02, 3292821.06; 655026.76, 3292822.93; 655027.64,
3293035.27; 654751.65, 3293035.16; 654747.19, 3292819.39; 655029.42, 3292811.90; 655026.33,
3293038.61; 654755.03, 3293043.17; 654761.06, 3292808.26; 655028.82, 3292804.36; 655035.88,

3292808.10; 655039.16, 3292804.22; 655043.64, 3293394.78; 655052.72, 3293400.67; 655051.30,
3292799.98; 655051.19, 3292800.17; 655051.64, 3293409.35; 655044.07, 3293412.34; 655047.49,
3292797.80; 655051.77, 3292792.65; 655062.13, 3293418.77; 655046.52, 3293425.48; 655056.21,
3292791.72; 655066.00, 3292796.18; 655065.86, 3293435.63; 655060.49, 3293439.31; 655064.67,
3292801.46; 655103.14, 3293148.89; 655104.76, 3293446.95; 655061.27, 3293455.58; 655059.89,
3293496.71; 655101.31, 3293491.47; 655095.67, 3293463.08; 655067.90, 3293460.50; 655073.81,
3293494.50; 655091.77, 3293491.62; 655095.28, 3293462.63; 655078.06, 3293467.50; 655080.70,
3293478.63; 655102.54, 3293474.45; 655116.90, 3293473.51; 655073.81, 3293478.49; 655068.11,
3293472.44; 655128.06, 3293471.53; 655137.60, 3293483.89; 655063.99, 3293489.34; 655072.29,
3293471.37; 655135.51, 3293475.68; 655140.31, 3293491.53; 655075.77, 3293495.18; 655084.13,
3293490.07; 655171.63, 3293399.30; 655162.94, 3293495.00; 655088.12, 3293494.31; 655090.41,
3293397.10; 655159.90, 3293391.48; 655151.80, 3293498.33; 655083.88, 3293504.90; 655079.50,
3293397.22; 655150.37, 3293390.84; 655150.16, 3293505.19; 655076.21, 3293509.46; 655085.66,
3293383.31; 655151.53, 3293376.60; 655157.68, 3293512.87; 655084.46, 3293513.24; 655087.92,
3293369.23; 655150.31, 3293346.05; 655149.50, 3293518.08; 655100.23, 3293534.25; 655101.82,
3293330.97; 655143.45, 3293318.53; 655135.63, 3293534.29; 655104.53, 3293537.13; 655117.14,
3293313.18; 655135.56, 3293300.50; 655138.10, 3293525.95; 655108.00, 3293525.72; 655104.43,
3293278.37; 655133.54, 3293270.32; 655136.24, 3293525.63; 655102.17, 3293520.42; 655101.89,
3293257.71; 655136.61, 3293243.05; 655126.58, 3293515.66; 655099.64, 3293510.45; 655105.72,
3293230.91; 655129.73, 3293216.33; 655152.57, 3293505.85; 655108.27, 3293499.57; 655102.31,
3293225.22; 655168.65, 3293218.10; 655163.06, 3293499.42; 655104.76, 3293496.71; 655065.68,
3293203.29; 655169.47, 3293185.62; 655161.65, 3292801.55; 655065.86, 3292801.46; 655065.49,
3293180.27; 655151.99, 3293169.32; 655145.48, 3292800.53; 655065.82, 3292803.31; 655065.86,
3293175.11; 655150.61, 3293160.97; 655153.96, 3292801.46; 655129.17, 3291550.58; 655108.72,
3293154.31; 655148.07, 3293135.54; 655146.47, 3291583.40; 655117.05, 3291582.45; 655127.05,
3293120.43; 655137.48, 3293098.41; 655134.05, 3291579.92; 655126.99, 3291567.06; 655136.90,
3293092.77; 655119.83, 3293104.70; 655103.30, 3291552.25; 655149.61, 3291537.11; 655108.97,
3293097.94; 655094.55, 3293082.27; 655089.30, 3291537.58; 655108.72, 3291583.40; 655108.71,
3293069.85; 655086.09, 3293055.10; 655086.07, 3291585.92; 655108.72, 3291583.40; 655108.72,
3293040.44; 655081.53, 3293015.35; 655065.84, 3291583.40; 655108.69, 3291588.86; 655108.72,
3293007.03; 655059.34, 3292993.99; 655063.29, 3291583.40; 655117.87, 3291593.52; 655108.69,
3292966.14; 655051.84, 3292978.93; 655035.63, 3291588.86; 655108.63, 3291600.76; 655126.55,
3293006.67; 655037.71, 3293019.00; 655043.97, 3291601.36; 655127.11, 3291593.62; 655127.07,
3293022.73; 655038.58, 3293031.71; 655050.79, 3291585.06; 655117.36, 3291586.02; 655108.69,
3293036.38; 655050.83, 3293050.25; 655063.15, 3291588.86; 655108.61, 3291603.73; 655108.63,
3293050.56; 655063.66, 3293061.67; 655071.28, 3291600.76; 655108.59, 3291606.35; 655108.60,
3293059.09; 655065.63, 3293078.37; 655065.35, 3291606.35; 655108.63, 3291600.76; 655117.43,
3293089.46; 655073.08, 3293097.98; 655070.12, 3291611.75; 655108.60, 3291606.35; 655108.51,
3293105.04; 655088.66, 3293111.05; 655100.01, 3291622.25; 655114.99, 3291616.88; 655125.73,
3293149.39; 655092.74, 3293153.96; 655098.09, 3291615.19; 655126.35, 3291607.65; 655108.60,
3293194.13; 655115.46, 3293214.78; 655107.34, 3291606.35; 655108.49, 3291627.21; 655108.51,
3293221.31; 655111.14, 3293228.54; 655108.84, 3291622.25; 655108.51, 3291622.25; 655108.46,
3293240.77; 655114.27, 3293246.06; 655118.29, 3291632.56; 655108.51, 3291622.25; 655116.76,
3293260.03; 655126.48, 3293266.18; 655124.77, 3291640.98; 655108.46, 3291632.56; 655108.31,
3293271.29; 655112.86, 3293270.60; 655114.83, 3291659.04; 655122.64, 3291659.88; 655125.21,
3293286.90; 655122.12, 3293297.38; 655113.91, 3291621.50; 655117.64, 3291622.10; 655110.82,
3293309.23; 655113.13, 3293322.52; 655116.85, 3291624.70; 655108.46, 3291632.56; 655108.30,
3293332.92; 655128.70, 3293336.00; 655121.62, 3291662.01; 655108.28, 3291664.98; 655108.31,
3293348.50; 655122.64, 3293367.19; 655123.62, 3291659.04; 655108.31, 3291659.04; 655108.28,
3293379.47; 655127.53, 3293397.80; 655136.53, 3291664.98; 655108.28, 3291664.98; 655115.25,
3293403.57; 655137.03, 3293415.48; 655144.16, 3291673.95; 655108.28, 3291664.98; 655108.19,
3293416.45; 655149.54, 3293407.86; 655148.07, 3291682.87; 655121.08, 3291683.25; 655122.32,
3293434.78; 655147.76, 3293447.06; 655138.72, 3291664.65; 655108.28, 3291664.98; 655108.17,
3293442.87; 655136.41, 3293455.49; 655130.21, 3291685.65; 655108.16, 3291688.44; 655108.19,
3293464.85; 655091.62, 3293465.86; 655097.79, 3291682.87; 655108.18, 3291682.87; 655108.15,
3293457.69; 655094.57, 3293443.74; 655089.64, 3291688.44; 655108.16, 3291688.44; 655114.12,
3293434.10; 655092.22, 3293426.63; 655084.45, 3291749.66; 655108.16, 3291688.44; 655107.48,
3293419.30; 655081.50, 3293410.11; 655081.04, 3291813.38; 655120.50, 3291808.91; 655117.81,
3293397.02; 655073.40, 3293400.40; 655065.05, 3291741.62; 655120.11, 3291697.68; 655120.76,
3293400.19; 655075.01, 3293383.79; 655075.42, 3291687.97; 655108.16, 3291688.44; 655107.47,
3293367.55; 655076.10, 3293340.62; 655063.60, 3291815.74; 655107.46, 3291818.11; 655107.48,
3293331.98; 655058.83, 3293316.00; 655056.45, 3291813.38; 655107.48, 3291813.38; 655107.45,
3293300.09; 655060.59, 3293278.00; 655040.92, 3291818.11; 655107.46, 3291818.11; 655115.26,
3293269.58; 655034.65, 3293313.02; 655045.61, 3291849.82; 655107.46, 3291818.11; 655107.09,
3293335.88; 655043.67, 3293365.17; 655043.90, 3291884.78; 655113.83, 3291883.19; 655123.42,
3293371.91; 655045.53, 3293386.22; 655045.28, 3291881.67; 655120.77, 3291815.65; 655107.46,
3293396.12; 655048.84, 3293396.61; 655054.85, 3291818.11; 655271.21, 3292239.83; 655258.50,

3292560.47; 655250.75, 3292552.34; 655254.07, 3292546.88; 655259.73, 3292543.45; 655261.82, 3292539.15; 655254.74, 3292536.19; 655252.04, 3292532.96; 655257.34, 3292527.54; 655263.81, 3292523.34; 655258.31, 3292520.83; 655262.02, 3292515.77; 655263.90, 3292503.92; 655260.41, 3292500.67; 655254.11, 3292498.13; 655248.70, 3292492.05; 655245.53, 3292491.57; 655244.59, 3292481.64; 655238.70, 3292478.72; 655237.84, 3292465.62; 655241.54, 3292460.56; 655242.54, 3292452.65; 655244.70, 3292445.57; 655239.57, 3292444.26; 655240.92, 3292437.95; 655242.74, 3292428.88; 655243.69, 3292422.96; 655238.21, 3292419.25; 655242.01, 3292410.63; 655243.01, 3292402.33; 655251.62, 3292392.24; 655260.80, 3292390.89; 655273.23, 3292402.30; 655277.73, 3292413.11; 655277.48, 3292423.02; 655277.62, 3292433.32; 655283.69, 3292429.12; 655289.82, 3292422.53; 655298.20, 3292421.16; 655300.77, 3292429.55; 655300.10, 3292440.23; 655299.52, 3292447.75; 655296.66, 3292450.45; 655290.54, 3292456.64; 655289.56, 3292464.14; 655292.25, 3292467.78; 655297.36, 3292470.28; 655301.71, 3292471.19; 655306.49, 3292470.52; 655315.36, 3292465.98; 655320.61, 3292462.55; 655317.55, 3292457.71; 655312.11, 3292452.82; 655311.49, 3292446.07; 655314.08, 3292437.81; 655307.41, 3292434.07; 655310.03, 3292425.02; 655301.56, 3292414.11; 655294.92, 3292409.19; 655285.97, 3292401.43; 655280.15, 3292395.74; 655268.93, 3292383.56; 655257.10, 3292364.24; 655259.31, 3292355.18; 655269.85, 3292347.12; 655267.72, 3292337.16; 655266.69, 3292330.79; 655271.37, 3292318.62; 655274.02, 3292307.99; 655274.72, 3292296.12; 655272.48, 3292274.66; 655273.21, 3292261.60; 655262.61, 3292256.18; 655275.76, 3292239.07; 655266.06, 3292229.71; 655253.68, 3292231.77; 655245.16, 3292222.84; 655233.03, 3292230.86; 655228.26, 3292246.59; 655224.42, 3292256.80; 655233.14, 3292258.21; 655239.66, 3292267.49; 655235.39, 3292279.27; 655236.35, 3292288.41; 655236.47, 3292299.51; 655230.39, 3292319.57; 655236.16, 3292327.25; 655243.96, 3292333.39; 655236.23, 3292340.33; 655241.88, 3292352.76; 655239.99, 3292364.60; 655230.02, 3292365.94; 655234.72, 3292384.29; 655232.50, 3292393.74; 655231.59, 3292398.08; 655230.99, 3292405.99; 655227.69, 3292411.06; 655230.20, 3292421.82; 655226.50, 3292426.49; 655225.50, 3292434.79; 655231.82, 3292436.13; 655235.31, 3292439.79; 655235.56, 3292445.74; 655231.22, 3292459.90; 655231.79, 3292469.03; 655231.49, 3292480.91; 655235.61, 3292490.93; 655231.91, 3292495.59; 655235.03, 3292498.04; 655236.83, 3292505.62; 655229.97, 3292509.41; 655221.82, 3292517.53; 655229.80, 3292516.14; 655232.34, 3292525.72; 655237.56, 3292523.87; 655239.00, 3292529.85; 655242.96, 3292530.35; 655249.24, 3292533.68; 655246.96, 3292545.11; 655247.51, 3292555.04; 655243.24, 3292550.97; 655239.31, 3292564.74; 655263.15, 3292565.34; 655258.50, 3292560.47; 656164.41, 3288326.62; 656157.28, 3288312.30; 656152.83, 3288310.70; 656150.78, 3288312.88; 656150.37, 3288319.09; 656150.29, 3288322.57; 656148.47, 3288325.26; 656148.62, 3288329.24; 656156.70, 3288335.16; 656162.40, 3288336.54; 656168.00, 3288342.15; 656172.73, 3288342.27; 656175.07, 3288338.36; 656179.70, 3288332.75; 656180.35, 3288327.05; 656178.75, 3288321.30; 656172.11, 3288317.40; 656166.18, 3288315.26; 656157.28, 3288312.30; 655024.14, 3291594.68; 655049.71, 3291600.86; 655067.28, 3291597.73; 655081.57, 3291598.49; 655096.20, 3291601.63; 655108.10, 3291600.74; 655108.16, 3291588.84; 655086.94, 3291590.70; 655080.65, 3291587.76; 655069.99, 3291584.72; 655042.58, 3291584.03; 655021.89, 3291584.70; 655001.58, 3291585.77; 654980.82, 3291589.21; 654970.50, 3291588.56; 654957.40, 3291587.83; 654945.02, 3291589.90; 654940.11, 3291595.32; 654943.10, 3291602.93; 654949.74, 3291607.85; 654955.74, 3291608.46; 654954.87, 3291593.32; 654965.99, 3291593.99; 654966.39, 3291609.37; 654981.13, 3291608.64; 655009.00, 3291606.97; 655029.75, 3291603.92; 655049.71, 3291600.86.

(iii) Note: Map 3, Units 2 and 3 of St. Andrew beach mouse, follows:

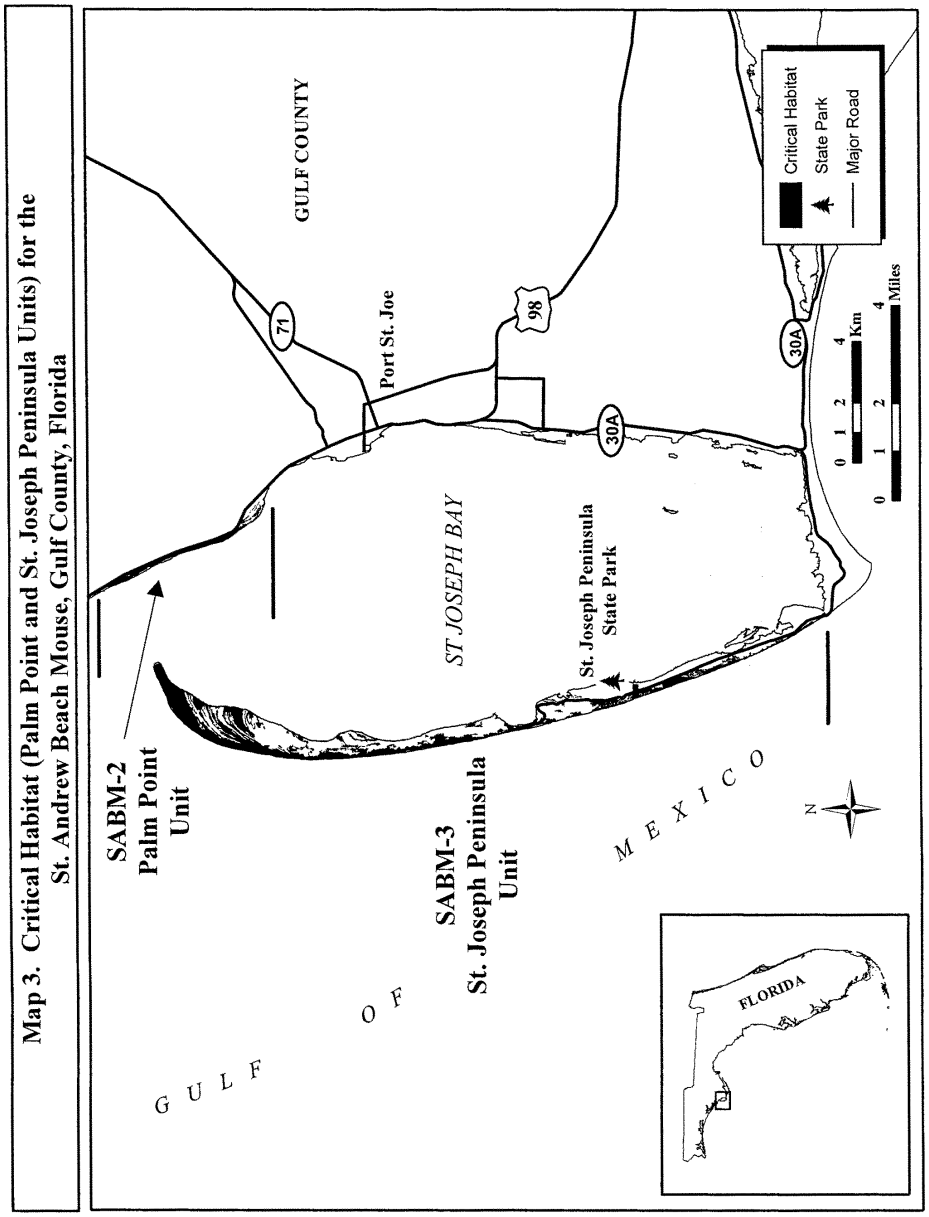

NORTHERN SEA OTTER (*Enhydra lutris kenyoni*), SOUTHWEST ALASKA DISTINCT POPULATION SEGMENT:

(1) Critical habitat units are in Alaska, as described below.

(2) The primary constituent elements of critical habitat for the southwest Alaska distinct population segment (DPS) of the northern sea otter are:

(i) Shallow, rocky areas where marine predators are less likely to forage, which are in waters less than 2 m (6.6 ft) in depth;

(ii) Nearshore waters within 100 m (328.1 ft) from the mean high tide line;

(iii) Kelp forests, which occur in waters less than 20 m (65.6 ft) in depth; and

(iv) Prey resources within the areas identified in paragraphs (2)(i), (2)(ii), and (2)(iii) of this entry that are present in sufficient quantity and quality to support the energetic requirements of the species.

(3) Critical habitat does not include man-made structures (including, but not limited to, docks, seawalls, pipelines, or other structures) and the land on which they are located existing within the boundaries on the effective date of this rule.

(4) Critical habitat map units. Boundaries of critical habitat were derived from GIS data layers of hydrographic survey data developed by the National Oceanic and Atmospheric Administration. To estimate the size of each critical habitat unit, the data were projected into Alaska Standard Albers Conical Equal Area on the North American Datum of 1983. Given the large geographic range of this DPS, some two-dimensional areas appear as one-dimensional features at these map scales.

(5) Note: Index map of critical habitat for the southwest Alaska DPS of the northern sea otter follows:

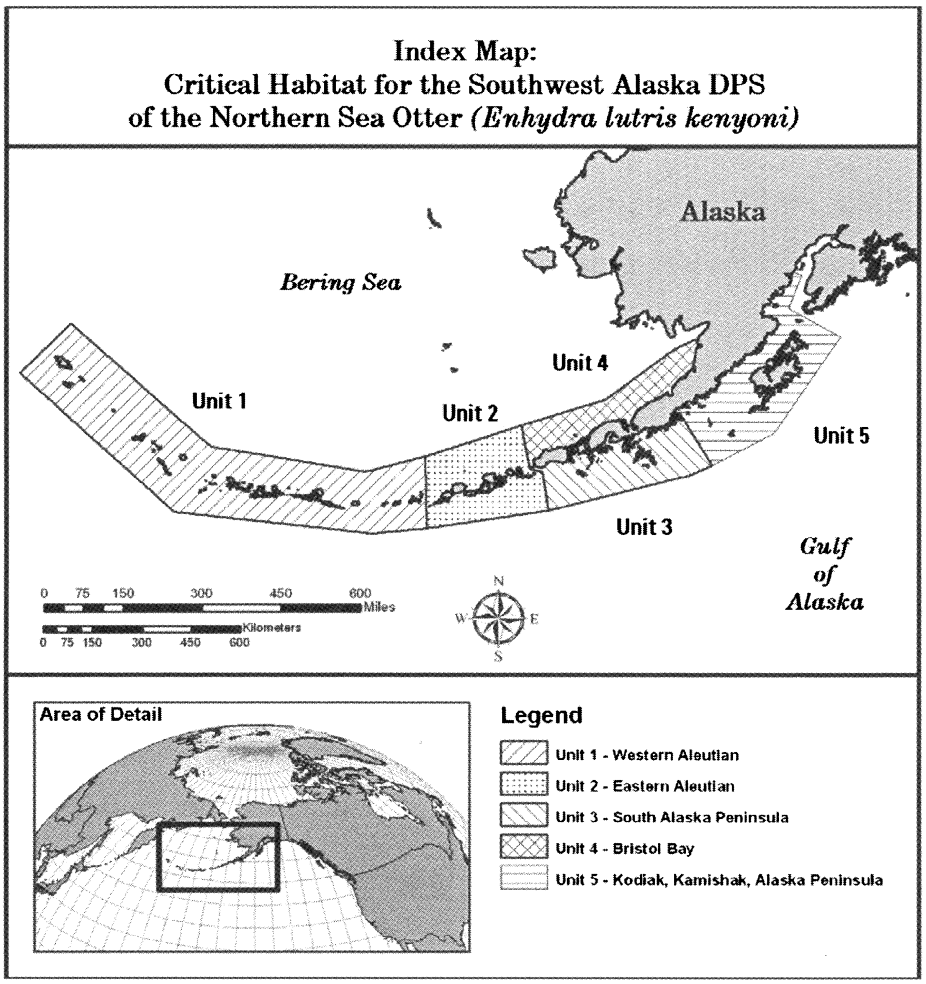

(6) Unit 1: Western Aleutian. All contiguous waters from the mean high tide line to the 20-m (65.6-ft) depth contour as well as waters within 100 m (328.1 ft) of the mean high tide line that occur adjacent to the following islands: Adak, Agattu, Alaid, Amatignak, Amchitka, Amlia, Amukta, Anagaksik, Asuksak, Atka, Attu, Aziak, Bobrof, Buldir, Carlisle, Chagula, Chuginadak, Chugul, Crone, Davidof, Elf, Gareloi, Great Sitkin, Herbert, Igitkin, Ilak, Kagalaska, Kagamil, Kanaga, Kanu, Kasatochi, Kavalga, Khvostof, Kiska, Koniuji, Little Kiska, Little Sitkin, Little Tanaga, Nizki, Ogliuga, Oglodak, Rat, Sadatanak, Sagchudak, Salt, Seguam, Segula, Semisopochnoi, Shemya, Skagul, Tagadak, Tagalak, Tanaga, Tanaklak, and Ulak.

(7) Unit 2: Eastern Aleutian. All contiguous waters from the mean high tide line to the 20-m (65.6-ft) depth contour as well as waters within 100 m (328.1 ft) of the mean high tide line that occur adjacent to the following islands: Aiktak, Akutan, Amaknak, Arangula, Atka, Avatanak, Baby Islands, Bogoslof, Egg, Hog, Kaligagan, Rootok, Samalga, Sedanka, Tigalda, Ugamak, Umnak, Unalaska, Unalga, and Vsevidof.

(8) Unit 3: South Alaska Peninsula. All contiguous waters from the mean high tide line to the 20-m (65.6-ft) depth contour as well as waters within 100 m (328.1 ft) of the mean high tide line that occur adjacent to the Alaska Peninsula from False Pass (54.242° N, 163.363° W) to Castle Cape (56.242° N, 158.117° W), and adjacent to the following islands: Andronica, Atkins, Big Koniuji, Bird, Brother, Caton, Chankliut, Chernabura, Cherni, Chiachi, Deer, Dolgoi, Egg, Goloi, Guillemot, Inner Iliask, Jacob, Karpof, Korovin, Little Koniuji, Mitrofania, Nagai, Near, Outer Iliask, Paul, Peninsula, Pinusuk, Poperechnoi, Popof, Road, Sanak, Shapka, Simeonof, Spectacle, Spitz, Turner, Ukolnoi, Ukolnoi, Unga, and Unimak Island from Scotch Cap (54.390° N, 164.745° W) to False Pass.

(9) Unit 4: Bristol Bay. This unit contains three subunits:

(i) Subunit 4a: Amak Island. All contiguous waters from the mean high tide line to the 20-m (65.6-ft) depth contour as well as waters within 100 m (328.1 ft) of the mean high tide line that occur adjacent to Amak Island.

(ii) Subunit 4b: Izembek Lagoon. All waters from mean high tide line that occur within the polygon bounded by Glen, Operl, and Neumann Islands to the north and the Alaska Peninsula to the south, and further defined by the following latitude/longitude coordinates: 55.249° N, 162.990° W; 55.255° N, 162.984° W from Cape Glazenap to Glen Island; 55.324° N, 162.901° W; 55.333° N, 162.888° W from Glen Island to Operl Island; 55.409° N, 162.683° W; 55.408°N, 162.621° W from Operl Island to Neumann Island; and 55.447° N, 162.582° W; 55.447° N, 162.577° W from Neumann Island to Moffet Point.

(iii) Subunit 4c: Port Moller/Herendeen Bay. All waters from mean high tide line that occur within the polygon bounded by Walrus Island to the north and the Alaska Peninsula to the south, and further defined by the following latitude/longitude coordinates: 56.000° N, 160.877° W; 56.020° N, 160.854° W from Point Edward to Walrus Island; and 56.020° N, 160.805° W; 55.979° N, 160.584° W from Wolf Point to Entrance Point.

(10) Unit 5: Kodiak, Kamishak, Alaska Peninsula. All contiguous waters from the mean high tide line to the 20-m (65.6-ft) depth contour as well as waters within 100 m (328.1 ft) of the mean high tide line that occur adjacent to the Alaska Peninsula from Castle Cape (56° 14.5' N, 158° 7.0' W) eastward to Cape Douglas (58.852° N, 153.250° W), and northward in Cook Inlet to Redoubt Point (60.285° N, 152.417° W), and adjacent to the following islands: Afognak, Aghik, Aghiyuk, Aiaktalik, Akhiok, Aliksemit, Amook, Anowik, Ashiak, Atkulik, Augustine, Ban, Bare, Bear, Central, Chirikof, Chisik, Chowiet, Dark, David, Derickson, Dry Spruce, Eagle, East Amatuli, East Channel, Garden, Geese, Hartman, Harvester, Hydra, Kak, Kateekuk, Kiliktagik, Kiukpalik, Kodiak, Kumlik, Long, Marmot, Miller, Nakchamik, Ninagiak, Nord, Nordyke, Poltava, Raspberry, Sally, Shaw, Shuyak, Sitkalidak, Sitkanak, Spruce, Sud, Sugarloaf, Suklik, Sundstrom, Sutwick, Takli, Terrace, Tugidak, Twoheaded, Ugak, Ugalushik, Uganik, Unavikshak, Ushagat, West Amatuli, West Augustine, West Channel, Whale, and Woody.

SILVER RICE RAT (*Oryzomys palustris natator* (=*O. argentatus*)).

Monroe County, Florida: Little Pine Key, Water Keys, Big Torch Key, Middle Torch Key, Summerland Key north of U.S. Highway 1, Cudjoe Key north of U.S. Highway 1, Johnston Key, Raccoon Key, and Lower Saddlebunch Keys, south of U.S. Highway 1 but not including lands in T. 67 S., R. 27 E., Section 8 and north ⅕ of Section 17. Included are all lands and waters above mean low tide.

Within these areas the major constituent elements that are known to require special management considerations or protection are mangrove swamps containing red (*Rhizophora mangle*), black (*Avicennia germinans*), and white (*Laguncularia racemosa*) mangroves, and buttonwood (*Conocarpus erectus*); salt marshes, swales, and adjacent transitional wetlands containing saltwort (*Batis maritima*), perennial glasswort (*Salicornia virginica*), saltgrass (*Distichlis spicata*), sea ox-eye (*Borrichia frutescens*), keygrass (*Monanthochloe littoralis*), and coastal dropseed (*Sporobolus*

virginicus); and fresh water marshes containing cattails (*Typha domingensis*), sawgrass (*Cladium jamaicense*), and cordgrass (*Spartina* spp.).

NOTE: Map follows:

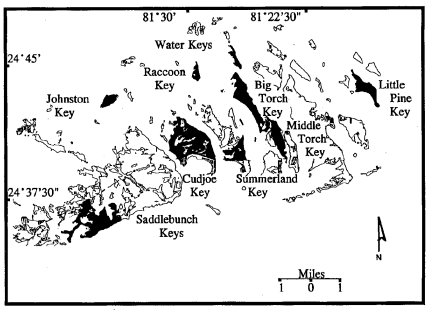

(CRITICAL HABITAT MAP)

PENINSULAR BIGHORN SHEEP, A DISTINCT POPULATION SEGMENT OF DESERT BIGHORN SHEEP (*Ovis canadensis nelsoni*)

(1) Critical habitat units are depicted for Riverside, San Diego, and Imperial Counties, California, on the maps below.

(2) The primary constituent elements of critical habitat for the Peninsular bighorn sheep are:

(i) Moderate to steep, open slopes (20 to 60 percent) and canyons, with canopy cover of 30 percent or less (below 4,600 ft (1,402 m) elevation in Peninsular Ranges) that provide space for sheltering, predator detection, rearing of young, foraging and watering, mating, and movement within and between ewe groups;

(ii) Presence of a variety of forage plants, indicated by the presence of shrubs (e.g., *Ambrosia* spp., *Caesalpinia* spp., *Hyptis* spp., *Sphaeralcea* spp., *Simmondsia* spp.), that provide a primary food source year round, grasses (e.g., *Aristida* spp., *Bromus* spp.) and cacti (e.g., *Opuntia* spp.) that provide a source of forage in the fall, and forbs (e.g., *Plantago* spp., *Ditaxis* spp.) that provide a source of forage in the spring;

(iii) Steep, rugged slopes (60 percent slope or greater) (below 4,600 ft (1,402 m) elevation in Peninsular Ranges) that provide secluded space for lambing and terrain for predator evasion;

(iv) Alluvial fans, washes, and valley bottoms that provide important foraging areas where nutritious and digestible plants can be more readily found during times of drought and lactation, and that provide and maintain habitat connectivity by serving as travel routes between and within ewe groups, adjacent mountain ranges, and important resource areas (*e.g.*, foraging areas and escape terrain); and

(v) Intermittent and permanent water sources that are available during extended dry periods and provide relatively nutritious plants and drinking water.

(3) Critical habitat does not include manmade structures (such as buildings, aqueducts, roads, and other paved areas) and the land on which they are located existing within the legal boundaries on the effective date of this rule.

(4) Critical habitat map units. Data layers defining map units were created on a base of USGS 1:24,000 maps, and critical habitat units were then mapped using Universal Transverse Mercator (UTM) coordinates.

(5) Note: Index map of critical habitat units for the Peninsular bighorn sheep follows:

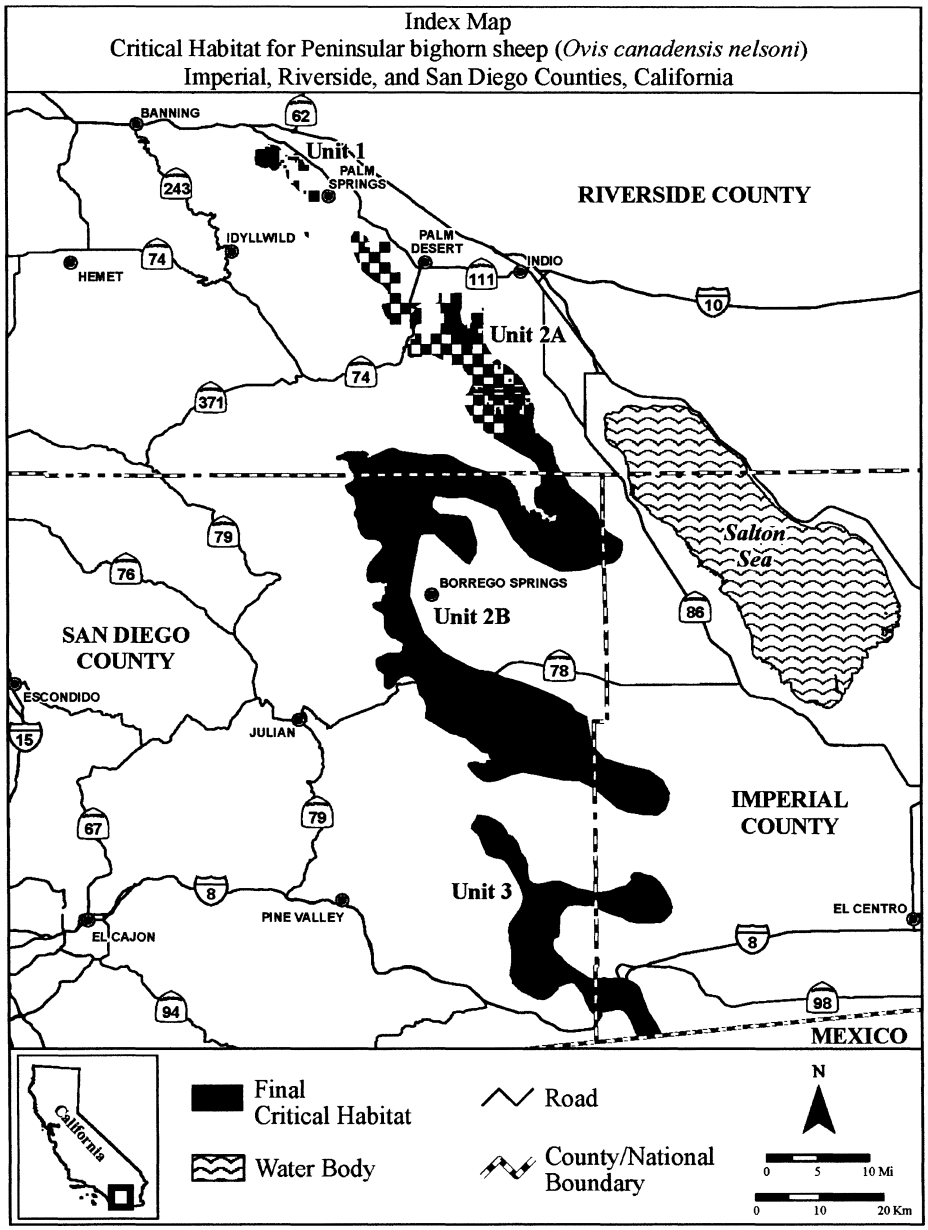

(6) Unit 1: San Jacinto Mountains, Riverside County, California.

(i) From USGS 1:24,000 quadrangles Desert Hot Springs, Palm Springs, and San Jacinto Peak, and White Water. Land bounded by the following Universal Transverse Mercator (UTM) North American Datum of 1927 (NAD27) coordinates (E, N): 534134, 3750021; 534465, 3749681; 534495, 3749651; 534495, 3749651; 534495, 3749651; 534495, 3749651; 534572, 3749621; 534997, 3749456; 534792, 3749102; 534885, 3748934; 535128, 3748785; 535310, 3748807; 535426, 3748822;

535471, 3748798; 535663, 3748697; 535706, 3748674;
535706, 3748652; 535713, 3748654; 535739, 3748650;
535777, 3748637; 535816, 3748627; 535834, 3748623;
535944, 3748624; 535999, 3748624; 536000, 3748624;
536000, 3748624; 536056, 3748624; 536056, 3748656;
536499, 3748909; 536927, 3749153; 537308, 3748794;
538009, 3748134; 538064, 3748082; 538535, 3747726;
538535, 3747703; 538566, 3747702; 538901, 3747449;
539106, 3747293; 539235, 3746550; 539240, 3746463;
539240, 3746455; 539254, 3746181; 539088, 3745848;
539244, 3745133; 539265, 3745144; 539562, 3745200;
539802, 3745192; 540194, 3745168; 540512, 3745097;
540512, 3744900; 540511, 3744851; 540512, 3744847;
540521, 3744847; 540607, 3744847; 540817, 3744847;
540900, 3744846; 540900, 3744846; 540900, 3744800;
540900, 3744700; 540900, 3744600; 540900, 3744500;
540900, 3744400; 540800, 3744400; 540800, 3744300;
540700, 3744300; 540600, 3744300; 540600, 3744200;
540511, 3744200; 540504, 3744200; 540500, 3744200;
540500, 3744100; 540503, 3744100; 540511, 3744100;
540600, 3744100; 540600, 3744000; 540600, 3743900;
540700, 3743900; 540700, 3743800; 540700, 3743700;
540800, 3743700; 540800, 3743600; 540800, 3743500;
540885, 3743501; 540883, 3743342; 540906, 3743287;
541006, 3743322; 541083, 3743355; 541120, 3743355;
541171, 3743337; 541299, 3743351; 541300, 3743300;
541300, 3743238; 541300, 3743231; 541300, 3743200;
541321, 3743200; 541321, 3743196; 541330, 3743175;
541340, 3743160; 541342, 3743145; 541344, 3743138;
541348, 3743132; 541353, 3743127; 541356, 3743122;
541362, 3743116; 541368, 3743111; 541371, 3743107;
541376, 3743098; 541377, 3743095; 541379, 3743089;
541378, 3743082; 541380, 3743075; 541381, 3743070;
541384, 3743064; 541388, 3743060; 541395, 3743053;
541403, 3743047; 541413, 3743043; 541417, 3743039;
541425, 3743032; 541431, 3743027; 541436, 3743021;
541441, 3743015; 541446, 3743006; 541451, 3742997;
541455, 3742984; 541464, 3742970; 541466, 3742965;
541471, 3742960; 541477, 3742957; 541484, 3742953;
541494, 3742952; 541501, 3742951; 541508, 3742951;
541523, 3742951; 541527, 3742951; 541532, 3742952;
541539, 3742952; 541547, 3742951; 541555, 3742952;
541559, 3742952; 541562, 3742951; 541571, 3742947;
541581, 3742942; 541589, 3742939; 541594, 3742933;
541600, 3742929; 541607, 3742925; 541616, 3742918;
541624, 3742914; 541633, 3742910; 541640, 3742907;
541651, 3742905; 541659, 3742905; 541659, 3742904;
541653, 3742806; 541679, 3742804; 541670, 3742734;
541637, 3742740; 541625, 3742693; 541648, 3742693;
541662, 3742659; 541682, 3742612; 541683, 3742557;
541683, 3742510; 541683, 3742508; 541670, 3742508;
541661, 3742507; 541661, 3742507; 541661, 3742554;
541615, 3742554; 541616, 3742507; 541598, 3742507;
541598, 3742517; 541517, 3742516; 541476, 3742516;
541436, 3742516; 541411, 3742516; 541400, 3742516;
541395, 3742516; 541377, 3742516; 541376, 3742507;
541385, 3742432; 541375, 3742432; 541375, 3742390;
541374, 3742350; 541368, 3742344; 541374, 3742328;
541354, 3742228; 541329, 3742228; 541330, 3742217;
541331, 3742061; 541331, 3742036; 541331, 3742016;
541332, 3741932; 541340, 3741932; 541369, 3741932;
541369, 3741922; 541370, 3741805; 541370, 3741803;
541370, 3741745; 541357, 3741745; 541334, 3741730;
541294, 3741729; 541261, 3741729; 541261, 3741677;
541271, 3741677; 541271, 3741641; 541271, 3741640;
541271, 3741640; 541271, 3741632; 541126, 3741630;
541100, 3741630; 541100, 3741600; 541100, 3741500;
541100, 3741400; 541100, 3741281; 541176, 3741283;
541189, 3741189; 541192, 3741167; 541203, 3741100;
541300, 3741100; 541400, 3741100; 541500, 3741100;
541600, 3741100; 541600, 3741000; 541600, 3740900;
541600, 3740800; 541600, 3740700; 541600, 3740600;
541653, 3740533; 541700, 3740495; 541700, 3740400;
541800, 3740400; 541900, 3740400; 541934, 3740399;
541935, 3740284; 542001, 3740285; 542000, 3740200;
542000, 3740135; 541936, 3740129; 541942, 3740080;
541965, 3740053; 541966, 3740025; 541939, 3740025;
541815, 3740026; 541744, 3740027; 541718, 3740027;
541660, 3740028; 541660, 3740023; 541656, 3739951;
541628, 3739931; 541607, 3739915; 541605, 3739900;
541600, 3739900; 541600, 3739876; 541596, 3739853;
541587, 3739805; 541586, 3739800; 541584, 3739767;
541582, 3739736; 541584, 3739712; 541586, 3739702;
541584, 3739694; 541585, 3739694; 541586, 3739694;
541586, 3739694; 541587, 3739693; 541587, 3739693;
541587, 3739693; 541588, 3739693; 541588, 3739692;
541588, 3739692; 541589, 3739692; 541589, 3739692;
541589, 3739691; 541589, 3739691; 541590, 3739691;
541590, 3739690; 541590, 3739690; 541590, 3739689;
541590, 3739689; 541591, 3739689; 541591, 3739688;
541591, 3739688; 541591, 3739687; 541591, 3739687;
541591, 3739686; 541591, 3739686; 541590, 3739675;
541587, 3739630; 541587, 3739629; 541587, 3739629;
541587, 3739628; 541587, 3739628; 541587, 3739627;
541587, 3739627; 541587, 3739626; 541587, 3739626;
541587, 3739625; 541587, 3739625; 541587, 3739624;
541588, 3739624; 541588, 3739623; 541588, 3739623;
541588, 3739623; 541588, 3739622; 541589, 3739622;
541589, 3739621; 541589, 3739621; 541589, 3739621;
541590, 3739620; 541590, 3739620; 541590, 3739620;
541591, 3739619; 541591, 3739619; 541591, 3739619;
541592, 3739618; 541592, 3739618; 541592, 3739618;
541593, 3739618; 541593, 3739618; 541593, 3739617;
541594, 3739617; 541594, 3739617; 541595, 3739617;
541595, 3739616; 541596, 3739616; 541596, 3739616;
541596, 3739616; 541597, 3739616; 541597, 3739616;
541598, 3739616; 541598, 3739616; 541600, 3739615;
541600, 3739613; 541563, 3739614; 541552, 3739562;
541589, 3739529; 541590, 3739528; 541608, 3739475;
541612, 3739464; 541663, 3739439; 541692, 3739425;
541695, 3739423; 541700, 3739418; 541700, 3739400;
541716, 3739400; 541731, 3739383; 541733, 3739381;
541755, 3739364; 541790, 3739336; 541792, 3739334;
541800, 3739324; 541800, 3739300; 541700, 3739300;
541700, 3739296; 541644, 3739296; 541644, 3739061;
541644, 3738884; 541866, 3738884; 541933, 3738882;
541933, 3738883; 541952, 3738884; 541952, 3738835;
541969, 3738835; 541969, 3738764; 541969, 3738731;
541969, 3738713; 541969, 3738680; 541976, 3738680;
541951, 3738614; 541948, 3738608; 541944, 3738600;
541900, 3738600; 541900, 3738500; 541900, 3738419;
541900, 3738415; 541900, 3738400; 542000, 3738400;
542000, 3738300; 542000, 3738200; 542000, 3738100;
541900, 3738100; 541900, 3738000; 541900, 3737900;
541900, 3737800; 541800, 3737800; 541800, 3737700;
541800, 3737600; 541800, 3737500; 541800, 3737400;
541800, 3737300; 541800, 3737200; 541800, 3737100;
541800, 3737000; 541654, 3736803; 541356, 3736400;
540393, 3735196; 540363, 3735192; 540248, 3735176;
540154, 3735163; 539396, 3735059; 539294, 3735160;
539283, 3735171; 539017, 3735437; 538757, 3735957;
538752, 3735967; 538746, 3735980; 538742, 3735987;
538295, 3736400; 538230, 3736767; 538230, 3736770;
538226, 3736793; 538192, 3736985; 538020, 3738154;

538050, 3738381; 538054, 3738413; 538089, 3738670; 538554, 3740001; 538562, 3740021; 538570, 3740046; 538536, 3741559; 538504, 3741614; 538492, 3741634; 538054, 3742384; 537372, 3743203; 537372, 3743212; 537364, 3743212; 537345, 3743236; 537276, 3743318; 537194, 3743416; 536728, 3743936; 536656, 3744024; 536634, 3744087; 536100, 3744346; 535828, 3744823; 535817, 3744844; 535732, 3744992; 535666, 3745108; 535665, 3745109; 535413, 3745553; 535253, 3746458; 535247, 3746495; 534970, 3746845; 534866, 3746975; 534865, 3746975; 534176, 3746882; 534115, 3746840; 534063, 3746805; 533524, 3746435; 531977, 3746795; 531267, 3747050; 530862, 3747228; 530502, 3747386; 530397, 3748001; 530372, 3748150; 530502, 3749549; 530595, 3749599; 530839, 3749730; 531024, 3749829; 531605, 3749724; 531646, 3749716; 531687, 3749709; 531689, 3749708; 531720, 3749703; 531721, 3749703; 531721, 3749703; 531733, 3749728; 531811, 3749890; 532087, 3750462; 532854, 3750401; 533216, 3750372; 533936, 3750224; 534059, 3750098; thence returning to 534134, 3750021.

(ii) *Note*: Map of Unit 1, San Jacinto Mountains (Map 2) follows:

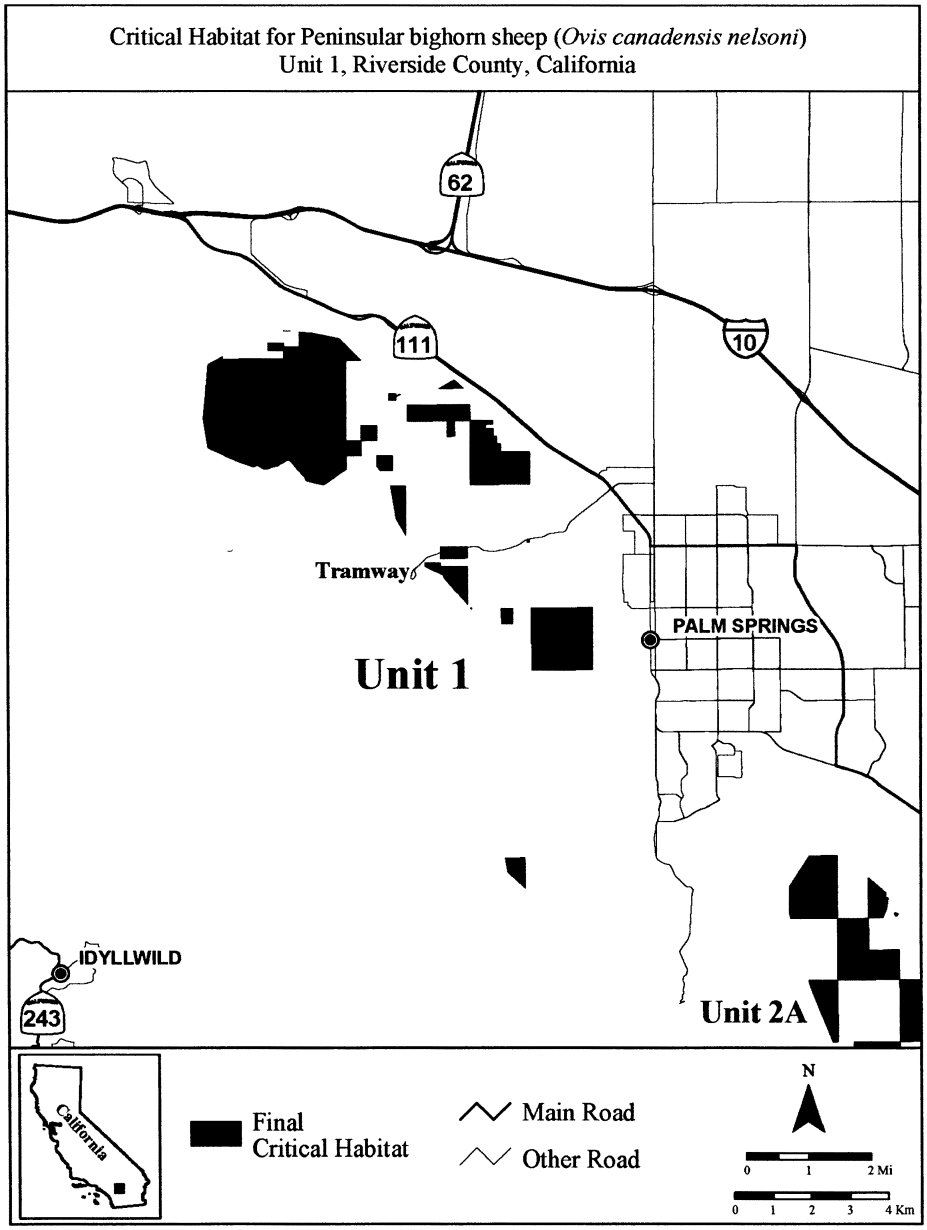

(7) Unit 2A: North Santa Rosa Mountains, Riverside County, California.

(i) From USGS 1:24,000 quadrangles Cathedral City, Clark Lake NE, La Quinta, Martinez Mountain, Palm Springs, Palm View Peak, Rabbit Peak, Rancho Mirage, Toro Peak, and Valerie. Land bounded by the following Universal Transverse Mercator (UTM) North American Datum of 1927 (NAD27) coordinates (E, N): 548200, 3735505; 548200, 3735500; 548211, 3735500; 548229, 3735493; 548242, 3735488; 548253, 3735483; 548278, 3735474; 548285,

3735471; 548300, 3735465; 548300, 3735400; 548400,
3735400; 548500, 3735400; 548500, 3735480; 548515,
3735478; 548523, 3735478; 548560, 3735481; 548580,
3735488; 548591, 3735491; 548607, 3735496; 548608,
3735496; 548608, 3735496; 548644, 3735490; 548659,
3735497; 548673, 3735503; 548690, 3735520; 548716,
3735546; 548720, 3735550; 548736, 3735569; 548768,
3735606; 548773, 3735615; 548783, 3735631; 548778,
3735657; 548778, 3735659; 548799, 3735678; 548821,
3735687; 548825, 3735689; 548844, 3735682; 548868,
3735674; 548874, 3735672; 548890, 3735664; 548892,
3735663; 548909, 3735654; 548955, 3735628; 549021,
3735590; 549038, 3735580; 549075, 3735551; 549085,
3735544; 549101, 3735534; 549131, 3735513; 549131,
3735526; 549125, 3735553; 549111, 3735581; 549105,
3735594; 549077, 3735654; 549074, 3735660; 549074,
3735680; 549089, 3735687; 549102, 3735682; 549097,
3735720; 549094, 3735745; 549093, 3735749; 549102,
3735757; 549132, 3735749; 549145, 3735755; 549157,
3735754; 549169, 3735738; 549180, 3735744; 549175,
3735804; 549186, 3735810; 549195, 3735817; 549205,
3735819; 549238, 3735827; 549245, 3735846; 549250,
3735853; 549251, 3735854; 549278, 3735863; 549285,
3735868; 549280, 3735880; 549283, 3735883; 549285,
3735886; 549307, 3735894; 549331, 3735897; 549350,
3735888; 549369, 3735874; 549387, 3735876; 549392,
3735881; 549418, 3735882; 549440, 3735896; 549472,
3735885; 549482, 3735882; 549484, 3735894; 549462,
3735909; 549457, 3735936; 549469, 3735963; 549475,
3735976; 549488, 3735971; 549491, 3735983; 549476,
3736004; 549481, 3736011; 549496, 3736013; 549480,
3736033; 549471, 3736057; 549476, 3736063; 549495,
3736054; 549524, 3736058; 549532, 3736058; 549543,
3736072; 549566, 3736077; 549559, 3736095; 549544,
3736095; 549536, 3736099; 549533, 3736119; 549533,
3736122; 549534, 3736122; 549535, 3736125; 549536,
3736127; 549538, 3736129; 549540, 3736131; 549542,
3736134; 549544, 3736136; 549545, 3736138; 549545,
3736139; 549545, 3736142; 549545, 3736143; 549543,
3736147; 549540, 3736154; 549532, 3736170; 549540,
3736182; 549548, 3736181; 549550, 3736180; 549552,
3736180; 549554, 3736181; 549556, 3736181; 549558,
3736182; 549560, 3736183; 549562, 3736184; 549563,
3736186; 549564, 3736187; 549565, 3736189; 549566,
3736190; 549566, 3736193; 549566, 3736194; 549566,
3736195; 549566, 3736198; 549566, 3736208; 549565,
3736223; 549565, 3736226; 549565, 3736230; 549567,
3736233; 549568, 3736235; 549571, 3736237; 549573,
3736239; 549579, 3736240; 549587, 3736243; 549612,
3736250; 549636, 3736257; 549656, 3736252; 549662,
3736252; 549670, 3736252; 549686, 3736237; 549699,
3736225; 549708, 3736216; 549711, 3736214; 549715,
3736211; 549718, 3736209; 549722, 3736208; 549725,
3736207; 549729, 3736207; 549733, 3736208; 549738,
3736209; 549742, 3736211; 549761, 3736197; 549759,
3736139; 549767, 3736122; 549786, 3736105; 549767,
3736083; 549769, 3736079; 549756, 3736075; 549727,
3736047; 549720, 3736025; 549719, 3736021; 549712,
3736002; 549700, 3735923; 549700, 3735922; 549700,
3735920; 549700, 3735919; 549700, 3735918; 549700,
3735917; 549700, 3735916; 549700, 3735915; 549700,
3735914; 549701, 3735913; 549701, 3735912; 549701,
3735911; 549701, 3735910; 549702, 3735909; 549702,
3735908; 549702, 3735907; 549703, 3735906; 549703,
3735905; 549704, 3735904; 549704, 3735903; 549705,
3735902; 549705, 3735901; 549706, 3735900; 549707,
3735900; 549707, 3735899; 549708, 3735898; 549709,
3735897; 549709, 3735896; 549710, 3735896; 549711,
3735895; 549712, 3735894; 549713, 3735894; 549714,
3735893; 549714, 3735893; 549715, 3735892; 549743,
3735876; 549745, 3735880; 549781, 3735853; 549789,
3735826; 549791, 3735825; 549791, 3735824; 549791,
3735824; 549791, 3735823; 549791, 3735822; 549791,
3735821; 549791, 3735821; 549791, 3735820; 549791,
3735819; 549791, 3735818; 549791, 3735818; 549791,
3735817; 549792, 3735816; 549792, 3735815; 549792,
3735815; 549793, 3735814; 549793, 3735813; 549794,
3735812; 549795, 3735812; 549795, 3735811; 549796,
3735811; 549796, 3735810; 549797, 3735810; 549798,
3735809; 549799, 3735809; 549800, 3735808; 549800,
3735800; 549800, 3735800; 549796, 3735781; 549806,
3735744; 549822, 3735720; 549826, 3735715; 549829,
3735715; 549829, 3735714; 549829, 3735713; 549829,
3735712; 549829, 3735712; 549829, 3735711; 549829,
3735710; 549830, 3735709; 549830, 3735709; 549830,
3735708; 549831, 3735707; 549831, 3735706; 549832,
3735706; 549832, 3735705; 549833, 3735704; 549834,
3735704; 549834, 3735703; 549835, 3735703; 549836,
3735702; 549837, 3735702; 549837, 3735701; 549824,
3735668; 549838, 3735639; 549839, 3735612; 549849,
3735609; 549848, 3735608; 549848, 3735608; 549848,
3735607; 549848, 3735606; 549848, 3735605; 549848,
3735605; 549848, 3735604; 549848, 3735603; 549848,
3735602; 549849, 3735602; 549849, 3735601; 549849,
3735600; 549849, 3735599; 549850, 3735599; 549850,
3735598; 549851, 3735597; 549851, 3735596; 549823,
3735574; 549824, 3735562; 549827, 3735533; 549826,
3735518; 549825, 3735502; 549830, 3735469; 549808,
3735401; 549818, 3735395; 549817, 3735395; 549817,
3735394; 549817, 3735393; 549817, 3735392; 549816,
3735392; 549816, 3735391; 549816, 3735390; 549816,
3735389; 549816, 3735389; 549816, 3735388; 549816,
3735387; 549816, 3735386; 549816, 3735386; 549816,
3735385; 549817, 3735384; 549817, 3735383; 549817,
3735383; 549818, 3735382; 549818, 3735381; 549818,
3735380; 549819, 3735380; 549820, 3735379; 549820,
3735378; 549821, 3735378; 549821, 3735377; 549822,
3735377; 549953, 3735297; 549954, 3735296; 549954,
3735296; 549955, 3735296; 549956, 3735295; 549957,
3735295; 549958, 3735295; 549959, 3735295; 549960,
3735295; 549961, 3735295; 549962, 3735295; 549963,
3735295; 549964, 3735295; 549965, 3735296; 549967,
3735296; 549967, 3735297; 549968, 3735297; 549969,
3735298; 549969, 3735298; 549970, 3735299; 549971,
3735300; 549971, 3735301; 549972, 3735301; 549978,
3735298; 549990, 3735306; 550026, 3735349; 550020,
3735384; 550027, 3735388; 550056, 3735480; 550056,
3735481; 550057, 3735483; 550056, 3735589; 550057,
3735589; 550103, 3735589; 550104, 3735589; 550105,
3735590; 550106, 3735591; 550106, 3735592; 550107,
3735594; 550108, 3735595; 550109, 3735596; 550110,
3735597; 550111, 3735598; 550111, 3735598; 550127,
3735614; 550129, 3735617; 550135, 3735612; 550136,
3735614; 550137, 3735616; 550139, 3735617; 550140,
3735619; 550141, 3735621; 550142, 3735622; 550142,
3735624; 550143, 3735626; 550144, 3735628; 550145,
3735630; 550146, 3735631; 550147, 3735633; 550147,
3735635; 550148, 3735637; 550149, 3735639; 550150,
3735641; 550150, 3735642; 550151, 3735644; 550151,
3735646; 550152, 3735648; 550152, 3735650; 550153,
3735652; 550153, 3735654; 550154, 3735656; 550154,
3735658; 550154, 3735660; 550155, 3735662; 550155,
3735664; 550155, 3735666; 550155, 3735668; 550155,
3735670; 550155, 3735672; 550156, 3735675; 550156,

3735675; 550157, 3735675; 550158, 3735675; 550159,
3735676; 550160, 3735676; 550161, 3735677; 550161,
3735678; 550162, 3735678; 550163, 3735679; 550163,
3735680; 550163, 3735681; 550163, 3735681; 550164,
3735682; 550164, 3735683; 550165, 3735684; 550165,
3735684; 550166, 3735685; 550167, 3735686; 550167,
3735686; 550168, 3735687; 550172, 3735689; 550173,
3735690; 550174, 3735690; 550175, 3735690; 550176,
3735690; 550177, 3735690; 550178, 3735690; 550179,
3735690; 550179, 3735690; 550180, 3735689; 550181,
3735689; 550182, 3735689; 550182, 3735688; 550183,
3735688; 550184, 3735688; 550185, 3735687; 550186,
3735687; 550186, 3735687; 550187, 3735687; 550188,
3735687; 550189, 3735688; 550190, 3735688; 550191,
3735688; 550192, 3735689; 550193, 3735689; 550196,
3735684; 550266, 3735736; 550288, 3735753; 550283,
3735771; 550307, 3735790; 550308, 3735790; 550309,
3735791; 550310, 3735792; 550311, 3735792; 550312,
3735793; 550313, 3735793; 550347, 3735814; 550364,
3735827; 550365, 3735828; 550366, 3735829; 550366,
3735829; 550367, 3735830; 550367, 3735830; 550368,
3735831; 550368, 3735831; 550369, 3735832; 550370,
3735833; 550371, 3735834; 550372, 3735835; 550373,
3735837; 550373, 3735837; 550374, 3735839; 550375,
3735839; 550375, 3735841; 550376, 3735841; 550376,
3735842; 550377, 3735843; 550377, 3735844; 550378,
3735845; 550378, 3735846; 550379, 3735847; 550380,
3735848; 550380, 3735849; 550381, 3735850; 550381,
3735851; 550382, 3735852; 550383, 3735853; 550384,
3735854; 550384, 3735855; 550385, 3735856; 550386,
3735856; 550386, 3735857; 550387, 3735858; 550388,
3735859; 550389, 3735860; 550390, 3735860; 550391,
3735861; 550391, 3735862; 550392, 3735863; 550393,
3735864; 550394, 3735864; 550394, 3735865; 550394,
3735866; 550395, 3735867; 550395, 3735868; 550395,
3735868; 550396, 3735869; 550396, 3735870; 550396,
3735871; 550397, 3735871; 550397, 3735872; 550398,
3735873; 550398, 3735874; 550399, 3735875; 550399,
3735876; 550400, 3735876; 550401, 3735877; 550401,
3735878; 550402, 3735878; 550402, 3735879; 550403,
3735879; 550404, 3735880; 550405, 3735880; 550405,
3735881; 550406, 3735881; 550407, 3735882; 550408,
3735882; 550409, 3735883; 550409, 3735883; 550410,
3735883; 550411, 3735883; 550412, 3735884; 550413,
3735884; 550414, 3735884; 550415, 3735884; 550415,
3735884; 550417, 3735884; 550418, 3735885; 550419,
3735885; 550420, 3735886; 550420, 3735886; 550421,
3735887; 550421, 3735887; 550422, 3735888; 550422,
3735889; 550423, 3735890; 550423, 3735890; 550423,
3735891; 550423, 3735892; 550423, 3735893; 550423,
3735894; 550423, 3735895; 550423, 3735896; 550424,
3735896; 550424, 3735897; 550424, 3735898; 550425,
3735899; 550425, 3735900; 550425, 3735901; 550426,
3735902; 550426, 3735903; 550427, 3735903; 550427,
3735904; 550428, 3735905; 550428, 3735906; 550429,
3735906; 550429, 3735907; 550430, 3735908; 550431,
3735909; 550431, 3735909; 550432, 3735910; 550446,
3735922; 550449, 3735924; 550450, 3735926; 550452,
3735927; 550453, 3735928; 550455, 3735929; 550456,
3735930; 550457, 3735931; 550458, 3735931; 550459,
3735932; 550460, 3735932; 550461, 3735933; 550462,
3735933; 550463, 3735934; 550465, 3735934; 550466,
3735934; 550466, 3735935; 550467, 3735935; 550469,
3735935; 550470, 3735935; 550472, 3735935; 550473,
3735935; 550474, 3735935; 550476, 3735935; 550478,
3735935; 550479, 3735935; 550480, 3735936; 550481,
3735936; 550482, 3735937; 550484, 3735937; 550484,
3735938; 550485, 3735938; 550486, 3735939; 550487,
3735940; 550488, 3735940; 550488, 3735941; 550489,
3735942; 550490, 3735942; 550491, 3735943; 550491,
3735943; 550492, 3735944; 550493, 3735944; 550494,
3735945; 550494, 3735945; 550495, 3735946; 550496,
3735946; 550497, 3735947; 550498, 3735947; 550498,
3735948; 550499, 3735948; 550500, 3735948; 550501,
3735949; 550502, 3735949; 550503, 3735950; 550504,
3735950; 550505, 3735950; 550505, 3735951; 550506,
3735951; 550507, 3735951; 550508, 3735951; 550509,
3735952; 550510, 3735952; 550511, 3735952; 550512,
3735953; 550513, 3735953; 550514, 3735954; 550515,
3735954; 550515, 3735955; 550516, 3735955; 550517,
3735956; 550517, 3735956; 550518, 3735957; 550518,
3735957; 550519, 3735958; 550520, 3735959; 550520,
3735960; 550521, 3735960; 550529, 3735973; 550530,
3735973; 550542, 3735983; 550544, 3735984; 550545,
3735984; 550546, 3735984; 550547, 3735984; 550548,
3735985; 550549, 3735985; 550550, 3735985; 550551,
3735985; 550552, 3735985; 550553, 3735986; 550554,
3735986; 550555, 3735987; 550556, 3735987; 550556,
3735988; 550557, 3735989; 550567, 3736004; 550568,
3736005; 550568, 3736006; 550569, 3736007; 550570,
3736008; 550570, 3736009; 550571, 3736010; 550572,
3736011; 550572, 3736012; 550573, 3736013; 550574,
3736013; 550575, 3736014; 550575, 3736015; 550576,
3736016; 550577, 3736017; 550578, 3736017; 550579,
3736018; 550580, 3736019; 550581, 3736020; 550581,
3736020; 550582, 3736021; 550583, 3736022; 550584,
3736022; 550585, 3736023; 550586, 3736024; 550587,
3736024; 550588, 3736025; 550589, 3736025; 550590,
3736026; 550591, 3736026; 550592, 3736027; 550593,
3736028; 550594, 3736028; 550595, 3736028; 550596,
3736029; 550597, 3736029; 550599, 3736030; 550600,
3736031; 550601, 3736031; 550601, 3736032; 550602,
3736032; 550602, 3736033; 550610, 3736042; 550610,
3736042; 550611, 3736043; 550611, 3736044; 550612,
3736045; 550612, 3736045; 550612, 3736046; 550612,
3736047; 550612, 3736048; 550612, 3736049; 550612,
3736049; 550612, 3736050; 550612, 3736051; 550612,
3736052; 550612, 3736053; 550612, 3736054; 550612,
3736054; 550612, 3736055; 550612, 3736056; 550613,
3736057; 550613, 3736058; 550613, 3736058; 550613,
3736059; 550613, 3736060; 550614, 3736061; 550614,
3736061; 550614, 3736062; 550615, 3736063; 550615,
3736064; 550616, 3736065; 550617, 3736066; 550617,
3736067; 550618, 3736068; 550618, 3736068; 550619,
3736069; 550619, 3736069; 550620, 3736070; 550621,
3736070; 550621, 3736071; 550622, 3736071; 550623,
3736072; 550624, 3736072; 550624, 3736073; 550626,
3736073; 550627, 3736074; 550627, 3736074; 550629,
3736075; 550629, 3736075; 550630, 3736075; 550631,
3736075; 550632, 3736076; 550633, 3736076; 550633,
3736077; 550660, 3736090; 550661, 3736090; 550662,
3736090; 550663, 3736091; 550664, 3736091; 550665,
3736092; 550666, 3736092; 550667, 3736092; 550668,
3736093; 550669, 3736093; 550670, 3736093; 550671,
3736094; 550672, 3736094; 550673, 3736094; 550674,
3736094; 550709, 3736105; 550736, 3736113; 550737,
3736113; 550738, 3736114; 550739, 3736114; 550741,
3736115; 550742, 3736115; 550743, 3736115; 550744,
3736115; 550765, 3736119; 550789, 3736125; 550790,
3736125; 550791, 3736125; 550792, 3736126; 550792,
3736126; 550793, 3736127; 550794, 3736127; 550796,
3736128; 550796, 3736128; 550797, 3736129; 550798,
3736129; 550799, 3736129; 550800, 3736129; 550801,
3736130; 550802, 3736130; 550802, 3736130; 550803,

3736131; 550804, 3736131; 550805, 3736131; 550806,
3736131; 550807, 3736131; 550808, 3736131; 550809,
3736132; 550810, 3736132; 550811, 3736132; 550812,
3736132; 550812, 3736132; 550813, 3736132; 550814,
3736132; 550815, 3736132; 550816, 3736132; 550821,
3736132; 550824, 3736132; 550827, 3736132; 550831,
3736132; 550834, 3736131; 550837, 3736131; 550841,
3736131; 550844, 3736130; 550847, 3736130; 550850,
3736129; 550854, 3736129; 550857, 3736128; 550860,
3736127; 550863, 3736126; 550864, 3736126; 550865,
3736126; 550866, 3736126; 550867, 3736126; 550868,
3736126; 550868, 3736125; 550869, 3736125; 550870,
3736125; 550871, 3736125; 550872, 3736125; 550873,
3736125; 550874, 3736125; 550875, 3736125; 550901,
3736125; 550902, 3736125; 550903, 3736125; 550904,
3736125; 550905, 3736125; 550906, 3736125; 550907,
3736124; 550908, 3736124; 550909, 3736124; 550910,
3736124; 550911, 3736125; 550912, 3736125; 550913,
3736125; 550915, 3736126; 550917, 3736126; 550918,
3736127; 550918, 3736127; 550919, 3736128; 550920,
3736128; 550967, 3736165; 550968, 3736166; 550969,
3736167; 550970, 3736168; 550971, 3736169; 550972,
3736170; 550973, 3736171; 550974, 3736172; 550975,
3736173; 550975, 3736174; 550976, 3736175; 550977,
3736176; 550977, 3736176; 550978, 3736177; 550978,
3736178; 550980, 3736180; 550989, 3736173; 551157,
3736197; 551241, 3736173; 551268, 3736187; 551319,
3736092; 551324, 3736042; 551317, 3736031; 551311,
3736021; 551310, 3736020; 551307, 3736011; 551303,
3735998; 551303, 3735997; 551294, 3735983; 551293,
3735983; 551285, 3735979; 551264, 3735969; 551264,
3735967; 551264, 3735960; 551264, 3735960; 551244,
3735943; 551190, 3735896; 551189, 3735895; 551187,
3735886; 551171, 3735873; 551165, 3735873; 551154,
3735873; 551150, 3735865; 551115, 3735830; 551102,
3735816; 551102, 3735815; 551098, 3735805; 551091,
3735791; 551072, 3735779; 551076, 3735764; 551063,
3735753; 551050, 3735741; 551041, 3735722; 551043,
3735708; 551049, 3735682; 551057, 3735667; 551060,
3735659; 551065, 3735644; 551065, 3735641; 551073,
3735648; 551077, 3735648; 551101, 3735619; 551116,
3735585; 551133, 3735573; 551160, 3735560; 551186,
3735546; 551205, 3735511; 551228, 3735497; 551233,
3735494; 551304, 3735476; 551311, 3735469; 551381,
3735436; 551411, 3735419; 551435, 3735404; 551468,
3735383; 551536, 3735343; 551572, 3735315; 551594,
3735296; 551617, 3735278; 551634, 3735258; 551670,
3735214; 551675, 3735190; 551679, 3735168; 551674,
3735152; 551671, 3735135; 551674, 3735122; 551674,
3735100; 551675, 3735046; 551674, 3735025; 551672,
3735012; 551662, 3734991; 551653, 3734968; 551652,
3734954; 551651, 3734935; 551653, 3734918; 551652,
3734900; 551655, 3734883; 551658, 3734863; 551659,
3734854; 551660, 3734840; 551659, 3734832; 551654,
3734815; 551650, 3734802; 551638, 3734790; 551632,
3734783; 551625, 3734774; 551625, 3734773; 551622,
3734768; 551616, 3734755; 551619, 3734741; 551627,
3734719; 551640, 3734696; 551648, 3734679; 551658,
3734666; 551663, 3734656; 551671, 3734648; 551676,
3734638; 551676, 3734621; 551675, 3734604; 551673,
3734581; 551672, 3734567; 551669, 3734541; 551667,
3734521; 551667, 3734506; 551671, 3734496; 551670,
3734466; 551676, 3734459; 551687, 3734445; 551692,
3734430; 551692, 3734419; 551692, 3734404; 551689,
3734390; 551682, 3734375; 551673, 3734362; 551669,
3734353; 551663, 3734334; 551658, 3734324; 551648,
3734316; 551654, 3734312; 551660, 3734312; 551666,
3734306; 551700, 3734301; 551700, 3734300; 551700,
3734297; 551679, 3734251; 551673, 3734237; 551670,
3734230; 551664, 3734220; 551643, 3734193; 551640,
3734187; 551634, 3734168; 551630, 3734153; 551631,
3734133; 551630, 3734122; 551628, 3734112; 551637,
3734102; 551646, 3734106; 551650, 3734105; 551650,
3734096; 551653, 3734090; 551653, 3734075; 551657,
3734063; 551677, 3734010; 551680, 3734004; 551711,
3734004; 551715, 3734004; 551737, 3734004; 551805,
3734027; 551809, 3734042; 551810, 3734043; 551816,
3734047; 551825, 3734048; 551836, 3734048; 551839,
3734048; 551881, 3734101; 551889, 3734112; 551904,
3734125; 551945, 3734158; 551979, 3734170; 552082,
3734080; 552090, 3734061; 552137, 3734072; 552160,
3734053; 552187, 3734097; 552187, 3734109; 552184,
3734126; 552185, 3734139; 552193, 3734173; 552186,
3734186; 552185, 3734198; 552181, 3734210; 552188,
3734225; 552190, 3734240; 552195, 3734278; 552198,
3734300; 552200, 3734300; 552200, 3734311; 552201,
3734320; 552206, 3734342; 552209, 3734353; 552215,
3734369; 552219, 3734382; 552228, 3734400; 552240,
3734412; 552251, 3734427; 552255, 3734430; 552266,
3734440; 552290, 3734453; 552300, 3734460; 552323,
3734473; 552352, 3734482; 552373, 3734483; 552390,
3734479; 552404, 3734471; 552423, 3734463; 552437,
3734454; 552449, 3734445; 552456, 3734437; 552463,
3734429; 552464, 3734429; 552478, 3734419; 552499,
3734405; 552500, 3734405; 552500, 3734400; 552512,
3734400; 552530, 3734395; 552545, 3734391; 552561,
3734387; 552562, 3734386; 552576, 3734336; 552585,
3734300; 552588, 3734278; 552594, 3734268; 552595,
3734255; 552599, 3734243; 552612, 3734239; 552620,
3734223; 552624, 3734212; 552635, 3734201; 552648,
3734193; 552652, 3734182; 552657, 3734170; 552665,
3734162; 552669, 3734155; 552673, 3734116; 552673,
3734111; 552676, 3734099; 552679, 3734087; 552684,
3734076; 552687, 3734065; 552687, 3734051; 552691,
3734031; 552721, 3734010; 552735, 3733982; 552739,
3733974; 552742, 3733967; 552746, 3733960; 552751,
3733951; 552754, 3733942; 552758, 3733934; 552763,
3733930; 552768, 3733929; 552776, 3733926; 552783,
3733923; 552795, 3733920; 552803, 3733920; 552811,
3733922; 552820, 3733923; 552835, 3733924; 552845,
3733925; 552853, 3733926; 552862, 3733928; 552875,
3733930; 552883, 3733934; 552892, 3733938; 552903,
3733940; 552914, 3733944; 552960, 3733965; 552972,
3733975; 552987, 3733986; 553031, 3734027; 553078,
3734057; 553095, 3734078; 553101, 3734109; 553111,
3734152; 553098, 3734180; 553091, 3734204; 553077,
3734242; 553050, 3734295; 553047, 3734301; 553054,
3734339; 553061, 3734356; 553070, 3734363; 553077,
3734368; 553083, 3734373; 553085, 3734375; 553086,
3734382; 553090, 3734386; 553094, 3734384; 553098,
3734391; 553111, 3734399; 553113, 3734400; 553200,
3734400; 553223, 3734400; 553229, 3734398; 553245,
3734392; 553258, 3734384; 553273, 3734376; 553286,
3734370; 553286, 3734370; 553288, 3734369; 553305,
3734357; 553327, 3734344; 553341, 3734334; 553348,
3734327; 553354, 3734324; 553352, 3734318; 553352,
3734310; 553354, 3734302; 553356, 3734293; 553355,
3734284; 553351, 3734275; 553351, 3734275; 553345,
3734268; 553343, 3734257; 553346, 3734250; 553356,
3734234; 553367, 3734225; 553372, 3734218; 553383,
3734201; 553385, 3734195; 553388, 3734187; 553389,
3734172; 553390, 3734162; 553390, 3734151; 553391,
3734140; 553394, 3734132; 553400, 3734124; 553404,
3734115; 553408, 3734104; 553408, 3734097; 553415,

3734087; 553427, 3734080; 553443, 3734064; 553452,
3734060; 553468, 3734052; 553473, 3734043; 553476,
3734033; 553484, 3734028; 553492, 3734022; 553498,
3734016; 553500, 3734015; 553502, 3734011; 553510,
3734003; 553519, 3733988; 553525, 3733981; 553533,
3733977; 553546, 3733969; 553548, 3733960; 553554,
3733947; 553566, 3733938; 553576, 3733942; 553608,
3733921; 553618, 3733926; 553630, 3733936; 553634,
3733939; 553637, 3733934; 553642, 3733928; 553652,
3733919; 553654, 3733918; 553667, 3733915; 553670,
3733840; 553672, 3733783; 553675, 3733743; 553682,
3733693; 553685, 3733673; 553690, 3733628; 553698,
3733560; 553640, 3733444; 553565, 3733353; 553564,
3733352; 553549, 3733377; 553473, 3733275; 553350,
3733112; 553321, 3733073; 553304, 3733037; 553301,
3733029; 553293, 3733010; 553218, 3732821; 553124,
3732581; 553005, 3732465; 552984, 3732425; 552896,
3732424; 552891, 3732422; 552879, 3732417; 552870,
3732413; 552888, 3732400; 553005, 3732318; 553037,
3732269; 553039, 3732265; 553039, 3732265; 553071,
3732232; 553084, 3732224; 553103, 3732215; 553125,
3732202; 553140, 3732194; 553159, 3732187; 553179,
3732187; 553284, 3732144; 553284, 3732142; 553286,
3732136; 553294, 3732133; 553299, 3732136; 553300,
3732137; 553304, 3732150; 553310, 3732161; 553322,
3732172; 553327, 3732179; 553337, 3732179; 553344,
3732185; 553348, 3732196; 553361, 3732200; 553383,
3732200; 553391, 3732204; 553395, 3732224; 553404,
3732245; 553408, 3732262; 553404, 3732290; 553402,
3732310; 553383, 3732340; 553374, 3732345; 553374,
3732358; 553382, 3732367; 553391, 3732365; 553408,
3732365; 553423, 3732370; 553434, 3732372; 553456,
3732333; 553466, 3732314; 553479, 3732295; 553492,
3732277; 553511, 3732265; 553524, 3732262; 553537,
3732265; 553546, 3732260; 553544, 3732250; 553544,
3732234; 553554, 3732230; 553563, 3732224; 553576,
3732217; 553589, 3732204; 553597, 3732202; 553610,
3732202; 553625, 3732200; 553636, 3732196; 553658,
3732189; 553675, 3732194; 553683, 3732183; 553698,
3732200; 553715, 3732237; 553733, 3732239; 553756,
3732239; 553772, 3732233; 553788, 3732248; 553799,
3732247; 553810, 3732260; 553813, 3732271; 553826,
3732281; 553838, 3732282; 553847, 3732289; 553860,
3732291; 553877, 3732286; 553894, 3732280; 553911,
3732275; 553939, 3732234; 553954, 3732217; 553962,
3732202; 553969, 3732176; 553976, 3732165; 554016,
3732149; 553999, 3732116; 553998, 3732115; 553996,
3732100; 554041, 3732073; 554057, 3732063; 554077,
3732092; 554080, 3732092; 554092, 3732091; 554102,
3732099; 554105, 3732116; 554109, 3732150; 554368,
3730690; 554245, 3729777; 554239, 3729775; 554201,
3729779; 554164, 3729784; 554133, 3729781; 554095,
3729767; 554079, 3729754; 554055, 3729695; 554035,
3729675; 554023, 3729667; 554005, 3729655; 553984,
3729646; 553966, 3729644; 553948, 3729653; 553922,
3729659; 553887, 3729667; 553858, 3729674; 553841,
3729677; 553820, 3729671; 553811, 3729653; 553804,
3729633; 553803, 3729622; 553807, 3729592; 553815,
3729576; 553823, 3729561; 553834, 3729536; 553850,
3729507; 553853, 3729480; 553859, 3729446; 553861,
3729423; 553852, 3729387; 553847, 3729361; 553832,
3729318; 553816, 3729275; 553806, 3729250; 553806,
3729249; 553805, 3729247; 553805, 3729246; 553804,
3729244; 553804, 3729243; 553803, 3729242; 553802,
3729240; 553802, 3729239; 553801, 3729237; 553800,
3729236; 553800, 3729235; 553799, 3729233; 553798,
3729232; 553797, 3729231; 553797, 3729229; 553796,
3729228; 553795, 3729227; 553794, 3729226; 553793,
3729224; 553792, 3729223; 553791, 3729222; 553790,
3729221; 553789, 3729220; 553788, 3729218; 553787,
3729217; 553786, 3729216; 553785, 3729215; 553784,
3729214; 553783, 3729213; 553782, 3729212; 553781,
3729211; 553780, 3729210; 553779, 3729209; 553777,
3729208; 553776, 3729207; 553775, 3729206; 553774,
3729205; 553772, 3729204; 553771, 3729203; 553770,
3729202; 553769, 3729202; 553768, 3729201; 553766,
3729201; 553765, 3729200; 553764, 3729200; 553763,
3729199; 553762, 3729199; 553760, 3729198; 553759,
3729198; 553758, 3729197; 553757, 3729196; 553756,
3729196; 553755, 3729195; 553754, 3729194; 553752,
3729194; 553751, 3729193; 553750, 3729192; 553749,
3729192; 553748, 3729191; 553747, 3729190; 553746,
3729189; 553745, 3729188; 553744, 3729188; 553743,
3729187; 553742, 3729186; 553741, 3729185; 553740,
3729184; 553739, 3729183; 553738, 3729182; 553738,
3729181; 553737, 3729180; 553736, 3729179; 553735,
3729178; 553734, 3729177; 553733, 3729176; 553733,
3729175; 553732, 3729174; 553731, 3729173; 553730,
3729172; 553730, 3729171; 553729, 3729170; 553728,
3729169; 553728, 3729168; 553727, 3729166; 553726,
3729165; 553726, 3729164; 553725, 3729163; 553725,
3729162; 553724, 3729161; 553724, 3729159; 553723,
3729158; 553723, 3729157; 553722, 3729156; 553722,
3729155; 553721, 3729153; 553721, 3729152; 553721,
3729151; 553720, 3729150; 553720, 3729148; 553720,
3729147; 553719, 3729146; 553719, 3729144; 553719,
3729143; 553719, 3729142; 553719, 3729141; 553718,
3729139; 553718, 3729138; 553718, 3729137; 553718,
3729135; 553718, 3729134; 553718, 3729133; 553718,
3729132; 553718, 3729130; 553718, 3729129; 553718,
3729128; 553718, 3729126; 553718, 3729125; 553718,
3729124; 553718, 3729122; 553718, 3729121; 553719,
3729120; 553719, 3729119; 553719, 3729117; 553719,
3729116; 553720, 3729115; 553720, 3729113; 553720,
3729112; 553721, 3729111; 553721, 3729110; 553721,
3729108; 553722, 3729107; 553722, 3729106; 553723,
3729105; 553723, 3729104; 553723, 3729102; 553724,
3729101; 553725, 3729100; 553725, 3729099; 553726,
3729098; 553726, 3729096; 553727, 3729095; 553727,
3729094; 553728, 3729093; 553729, 3729092; 553729,
3729091; 553730, 3729090; 553731, 3729089; 553732,
3729088; 553732, 3729087; 553733, 3729086; 553734,
3729084; 553735, 3729083; 553736, 3729082; 553736,
3729081; 553737, 3729081; 553738, 3729080; 553739,
3729079; 553740, 3729078; 553741, 3729077; 553742,
3729076; 553743, 3729075; 553743, 3729075; 553744,
3729074; 553746, 3729073; 553747, 3729072; 553748,
3729071; 553749, 3729071; 553750, 3729070; 553751,
3729069; 553753, 3729069; 553754, 3729068; 553755,
3729067; 553756, 3729067; 553758, 3729066; 553759,
3729065; 553760, 3729065; 553762, 3729064; 553763,
3729064; 553764, 3729063; 553766, 3729063; 553767,
3729062; 553768, 3729062; 553770, 3729061; 553771,
3729061; 553772, 3729061; 553774, 3729060; 553775,
3729060; 553776, 3729060; 553778, 3729060; 553779,
3729059; 553781, 3729059; 553782, 3729059; 553783,
3729059; 553785, 3729059; 553786, 3729058; 553788,
3729058; 553791, 3729058; 553792, 3729058; 553793,
3729058; 553795, 3729058; 553796, 3729058; 553802,
3729059; 553808, 3729059; 553814, 3729059; 553819,
3729059; 553825, 3729058; 553831, 3729058; 553837,
3729058; 553843, 3729057; 553849, 3729057; 553855,
3729056; 553861, 3729055; 553863, 3729055; 553866,
3729054; 553868, 3729054; 553871, 3729053; 553874,

3729053; 553877, 3729052; 553879, 3729051; 553882,
3729050; 553885, 3729050; 553887, 3729049; 553890,
3729048; 553892, 3729047; 553895, 3729046; 553898,
3729045; 553900, 3729044; 553903, 3729043; 553905,
3729042; 553908, 3729041; 553910, 3729039; 553913,
3729038; 553915, 3729037; 553918, 3729036; 553920,
3729034; 553922, 3729033; 553925, 3729031; 553927,
3729030; 553929, 3729028; 553931, 3729027; 553933,
3729025; 553935, 3729024; 553937, 3729022; 553939,
3729021; 553941, 3729020; 553943, 3729018; 553946,
3729017; 553948, 3729016; 553950, 3729015; 553952,
3729013; 553955, 3729012; 553957, 3729011; 553959,
3729010; 553961, 3729009; 553964, 3729008; 553966,
3729007; 553968, 3729006; 553971, 3729005; 553973,
3729004; 553976, 3729004; 553978, 3729003; 553980,
3729002; 553983, 3729002; 553985, 3729001; 553988,
3729000; 553990, 3729000; 553993, 3728999; 553995,
3728999; 553998, 3728999; 554000, 3728998; 554003,
3728998; 554005, 3728998; 554007, 3728997; 554008,
3728997; 554010, 3728997; 554011, 3728997; 554013,
3728997; 554014, 3728996; 554015, 3728996; 554017,
3728996; 554018, 3728996; 554020, 3728995; 554021,
3728995; 554023, 3728995; 554024, 3728994; 554025,
3728994; 554027, 3728993; 554028, 3728993; 554030,
3728992; 554031, 3728992; 554032, 3728991; 554034,
3728990; 554035, 3728990; 554036, 3728989; 554038,
3728989; 554039, 3728988; 554040, 3728987; 554042,
3728986; 554043, 3728986; 554044, 3728985; 554045,
3728984; 554047, 3728983; 554048, 3728982; 554049,
3728982; 554050, 3728981; 554051, 3728980; 554053,
3728979; 554054, 3728978; 554055, 3728977; 554056,
3728976; 554057, 3728975; 554058, 3728974; 554059,
3728973; 554060, 3728972; 554061, 3728971; 554062,
3728970; 554063, 3728969; 554064, 3728968; 554065,
3728966; 554066, 3728965; 554067, 3728964; 554069,
3728962; 554071, 3728960; 554072, 3728957; 554074,
3728955; 554076, 3728953; 554079, 3728950; 554081,
3728948; 554083, 3728946; 554085, 3728944; 554087,
3728942; 554089, 3728940; 554092, 3728938; 554094,
3728936; 554095, 3728935; 554097, 3728934; 554098,
3728933; 554100, 3728931; 554102, 3728930; 554103,
3728929; 554105, 3728928; 554107, 3728927; 554109,
3728926; 554110, 3728925; 554112, 3728924; 554114,
3728923; 554116, 3728922; 554118, 3728921; 554119,
3728920; 554121, 3728919; 554123, 3728918; 554125,
3728917; 554127, 3728916; 554129, 3728916; 554113,
3728802; 554092, 3728802; 554032, 3728802; 553931,
3728801; 553728, 3728800; 553627, 3728799; 553526,
3728799; 553426, 3728798; 553426, 3728726; 553427,
3728678; 553427, 3728598; 553326, 3728597; 553327,
3728496; 553328, 3728395; 553328, 3728294; 553329,
3728192; 553329, 3728091; 553330, 3727992; 553331,
3727895; 553331, 3727792; 553332, 3727689; 553333,
3727590; 553333, 3727489; 553334, 3727388; 553334,
3727287; 553335, 3727187; 553486, 3727188; 553488,
3727145; 553491, 3727087; 553492, 3727080; 553500,
3726986; 553518, 3726879; 553591, 3726724; 553600,
3726707; 553600, 3726700; 553600, 3726600; 553600,
3726500; 553600, 3726400; 553700, 3726400; 553748,
3726400; 553749, 3726399; 553747, 3726395; 553758,
3726342; 553758, 3726341; 553945, 3726216; 554135,
3726156; 554149, 3726142; 554187, 3726105; 554178,
3726042; 554182, 3726038; 554187, 3726031; 554187,
3726030; 554186, 3726026; 554186, 3726025; 554186,
3726022; 554186, 3726018; 554187, 3726015; 554188,
3726013; 554188, 3726011; 554190, 3726008; 554192,
3726005; 554212, 3725983; 554215, 3725979; 554217,
3725977; 554217, 3725976; 554237, 3725975; 554251,
3725960; 554333, 3725946; 554367, 3725967; 554380,
3725976; 554393, 3725984; 554474, 3725956; 554551,
3725915; 554600, 3725889; 554600, 3725800; 554620,
3725800; 554619, 3725760; 554611, 3725760; 554610,
3725760; 554610, 3725760; 554609, 3725760; 554608,
3725760; 554608, 3725760; 554608, 3725760; 554607,
3725760; 554607, 3725760; 554606, 3725760; 554606,
3725760; 554605, 3725760; 554605, 3725759; 554605,
3725759; 554604, 3725759; 554604, 3725759; 554604,
3725759; 554603, 3725759; 554603, 3725759; 554602,
3725759; 554602, 3725758; 554601, 3725758; 554601,
3725758; 554600, 3725758; 554600, 3725757; 554600,
3725757; 554599, 3725757; 554599, 3725757; 554598,
3725756; 554598, 3725756; 554598, 3725756; 554597,
3725756; 554597, 3725755; 554597, 3725755; 554597,
3725755; 554596, 3725755; 554596, 3725755; 554596,
3725754; 554596, 3725754; 554595, 3725754; 554595,
3725753; 554595, 3725753; 554595, 3725753; 554595,
3725753; 554594, 3725752; 554594, 3725752; 554594,
3725751; 554593, 3725751; 554593, 3725751; 554593,
3725750; 554593, 3725750; 554592, 3725750; 554592,
3725749; 554592, 3725749; 554592, 3725749; 554592,
3725748; 554592, 3725748; 554591, 3725748; 554591,
3725747; 554591, 3725747; 554591, 3725747; 554591,
3725746; 554590, 3725746; 554590, 3725746; 554590,
3725745; 554590, 3725745; 554590, 3725744; 554590,
3725744; 554590, 3725744; 554589, 3725743; 554589,
3725743; 554589, 3725743; 554589, 3725742; 554589,
3725742; 554589, 3725741; 554589, 3725741; 554589,
3725741; 554589, 3725740; 554588, 3725740; 554588,
3725740; 554588, 3725739; 554588, 3725739; 554588,
3725739; 554588, 3725738; 554588, 3725738; 554588,
3725738; 554588, 3725737; 554588, 3725737; 554588,
3725736; 554588, 3725736; 554588, 3725735; 554588,
3725735; 554588, 3725735; 554588, 3725734; 554588,
3725734; 554588, 3725733; 554588, 3725733; 554588,
3725732; 554588, 3725732; 554588, 3725730; 554588,
3725729; 554588, 3725729; 554588, 3725728; 554588,
3725728; 554588, 3725727; 554588, 3725727; 554588,
3725726; 554588, 3725726; 554589, 3725725; 554589,
3725725; 554589, 3725724; 554589, 3725724; 554589,
3725723; 554589, 3725723; 554589, 3725723; 554589,
3725722; 554590, 3725722; 554590, 3725721; 554590,
3725721; 554590, 3725721; 554590, 3725720; 554590,
3725720; 554590, 3725719; 554591, 3725719; 554591,
3725719; 554591, 3725718; 554591, 3725718; 554591,
3725717; 554592, 3725717; 554592, 3725717; 554592,
3725716; 554592, 3725716; 554593, 3725715; 554593,
3725715; 554593, 3725715; 554593, 3725714; 554594,
3725714; 554594, 3725714; 554594, 3725713; 554595,
3725713; 554595, 3725713; 554595, 3725712; 554595,
3725712; 554596, 3725712; 554596, 3725711; 554596,
3725711; 554597, 3725711; 554597, 3725710; 554597,
3725710; 554598, 3725710; 554598, 3725709; 554598,
3725709; 554599, 3725709; 554599, 3725708; 554599,
3725708; 554600, 3725708; 554600, 3725708; 554601,
3725707; 554601, 3725707; 554601, 3725707; 554602,
3725707; 554602, 3725706; 554602, 3725706; 554603,
3725706; 554603, 3725706; 554603, 3725706; 554604,
3725706; 554604, 3725705; 554604, 3725705; 554605,
3725705; 554605, 3725705; 554605, 3725705; 554606,
3725705; 554606, 3725704; 554607, 3725704; 554607,
3725704; 554607, 3725704; 554608, 3725704; 554608,
3725704; 554609, 3725704; 554609, 3725703; 554609,
3725703; 554610, 3725703; 554610, 3725703; 554618,
3725707; 554632, 3725706; 554660, 3725699; 554705,

3725687; 554759, 3725672; 554789, 3725603; 554789,
3725602; 554857, 3725444; 554913, 3725363; 554955,
3725411; 554966, 3725423; 554994, 3725457; 555049,
3725501; 555038, 3725534; 555037, 3725534; 554953,
3725581; 554954, 3725584; 556747, 3725031; 557936,
3724088; 558510, 3724252; 559822, 3725688; 560478,
3727041; 561094, 3727369; 561750, 3727082; 562570,
3725442; 562693, 3724006; 562980, 3722489; 563513,
3721997; 564088, 3722418; 564089, 3722418; 564122,
3722411; 564155, 3722405; 564169, 3722414; 564188,
3722426; 564188, 3722427; 564189, 3722427; 564189,
3722427; 564189, 3722428; 564190, 3722428; 564190,
3722428; 564190, 3722428; 564191, 3722429; 564191,
3722429; 564191, 3722429; 564191, 3722429; 564191,
3722430; 564192, 3722430; 564192, 3722431; 564192,
3722431; 564193, 3722431; 564193, 3722432; 564193,
3722432; 564193, 3722432; 564194, 3722433; 564194,
3722433; 564194, 3722434; 564194, 3722434; 564194,
3722435; 564194, 3722435; 564195, 3722435; 564195,
3722435; 564195, 3722436; 564195, 3722436; 564195,
3722437; 564195, 3722437; 564195, 3722438; 564195,
3722438; 564195, 3722438; 564196, 3722439; 564196,
3722439; 564196, 3722440; 564196, 3722440; 564196,
3722441; 564196, 3722441; 564196, 3722442; 564196,
3722442; 564196, 3722442; 564196, 3722443; 564196,
3722443; 564196, 3722444; 564196, 3722444; 564196,
3722444; 564196, 3722445; 564209, 3722445; 564209,
3722447; 564208, 3722593; 564207, 3722807; 564206,
3722886; 564204, 3723251; 564211, 3723251; 564211,
3723251; 564210, 3723363; 564243, 3723406; 564268,
3723438; 564398, 3723605; 564418, 3723631; 564418,
3723632; 564419, 3723632; 564419, 3723632; 564419,
3723633; 564419, 3723633; 564420, 3723633; 564420,
3723634; 564420, 3723634; 564421, 3723635; 564421,
3723635; 564421, 3723635; 564422, 3723636; 564422,
3723637; 564422, 3723637; 564423, 3723637; 564423,
3723638; 564423, 3723638; 564423, 3723638; 564423,
3723638; 564423, 3723639; 564424, 3723639; 564424,
3723639; 564424, 3723640; 564424, 3723640; 564425,
3723641; 564425, 3723641; 564425, 3723641; 564425,
3723642; 564426, 3723642; 564426, 3723643; 564426,
3723644; 564427, 3723644; 564427, 3723645; 564427,
3723645; 564428, 3723646; 564428, 3723646; 564428,
3723647; 564428, 3723647; 564429, 3723648; 564429,
3723648; 564429, 3723649; 564430, 3723649; 564430,
3723650; 564430, 3723650; 564430, 3723650; 564430,
3723651; 564431, 3723652; 564431, 3723652; 564431,
3723652; 564431, 3723653; 564432, 3723653; 564432,
3723654; 564432, 3723654; 564432, 3723655; 564432,
3723655; 564433, 3723656; 564433, 3723656; 564438,
3723663; 564442, 3723714; 564442, 3723714; 564435,
3723789; 564440, 3723798; 564463, 3723846; 564481,
3723875; 564488, 3723896; 564506, 3723919; 564509,
3723922; 564514, 3723928; 564568, 3723964; 564581,
3723968; 564581, 3723969; 564582, 3723969; 564582,
3723969; 564583, 3723969; 564640, 3723990; 564641,
3723991; 564641, 3723991; 564642, 3723991; 564642,
3723991; 564653, 3723995; 564653, 3724000; 564700,
3724000; 564700, 3724073; 564917, 3724081; 564924,
3724081; 565084, 3724082; 565162, 3724083; 565138,
3724144; 565147, 3724163; 565165, 3724200; 565176,
3724200; 565187, 3724196; 565216, 3724186; 565378,
3724172; 565428, 3724264; 565296, 3724353; 565282,
3724363; 565257, 3724379; 565257, 3724421; 565274,
3724448; 565290, 3724441; 565310, 3724432; 565317,
3724438; 565346, 3724460; 565355, 3724622; 565348,
3724812; 565307, 3724890; 565266, 3724966; 565240,
3725013; 565289, 3725063; 565312, 3725087; 565341,
3725165; 565422, 3725156; 565464, 3725152; 565490,
3725149; 565493, 3725149; 565522, 3725145; 565556,
3725116; 565619, 3725062; 565757, 3725065; 565842,
3725067; 565907, 3725026; 565944, 3725002; 565945,
3725002; 565945, 3725002; 565945, 3725002; 565946,
3725001; 565946, 3725001; 565946, 3725001; 565947,
3725001; 565947, 3725001; 565947, 3725001; 565948,
3725000; 565948, 3725000; 565948, 3725000; 565948,
3725000; 565949, 3725000; 565949, 3725000; 565949,
3725000; 565950, 3725000; 565950, 3725000; 565950,
3725000; 565951, 3725000; 565951, 3724999; 565952,
3724999; 565952, 3724999; 565953, 3724999; 565953,
3724999; 565954, 3724999; 565954, 3724999; 565955,
3724999; 565955, 3724999; 565956, 3724999; 565956,
3724999; 565956, 3724999; 565957, 3724999; 565957,
3725000; 565958, 3725000; 565958, 3725000; 565959,
3725000; 565959, 3725000; 565959, 3725000; 565960,
3725000; 565960, 3725000; 565960, 3725000; 565961,
3725000; 565961, 3725001; 565961, 3725001; 565962,
3725001; 565962, 3725001; 565962, 3725001; 565962,
3725001; 565963, 3725001; 565963, 3725002; 565964,
3725002; 565964, 3725002; 565964, 3725002; 565965,
3725003; 565965, 3725003; 565965, 3725003; 565966,
3725003; 565966, 3725004; 565966, 3725004; 565967,
3725004; 565967, 3725005; 565967, 3725005; 565968,
3725005; 565968, 3725006; 565968, 3725006; 565969,
3725006; 565969, 3725007; 565969, 3725007; 565969,
3725007; 565970, 3725008; 565970, 3725008; 565970,
3725009; 565970, 3725009; 565971, 3725009; 565971,
3725010; 565971, 3725010; 565971, 3725011; 565971,
3725011; 565971, 3725011; 565971, 3725011; 565972,
3725012; 565972, 3725012; 565972, 3725013; 565972,
3725013; 565972, 3725013; 565972, 3725014; 565972,
3725014; 565972, 3725015; 565972, 3725015; 565972,
3725015; 565972, 3725016; 565972, 3725016; 565972,
3725016; 565972, 3725017; 565972, 3725017; 565972,
3725018; 565972, 3725018; 565972, 3725019; 565972,
3725019; 565972, 3725019; 565972, 3725020; 565972,
3725020; 565972, 3725020; 565972, 3725021; 565972,
3725021; 565972, 3725022; 565972, 3725022; 565972,
3725023; 565972, 3725023; 565971, 3725024; 565971,
3725024; 565971, 3725025; 565903, 3725182; 565900,
3725220; 565900, 3725300; 565892, 3725300; 565888,
3725336; 565867, 3725351; 565866, 3725352; 565800,
3725398; 565800, 3725400; 565800, 3725424; 565845,
3725432; 565848, 3725480; 565865, 3725483; 565865,
3725483; 565883, 3725486; 565899, 3725489; 565909,
3725521; 565910, 3725530; 565910, 3725531; 565910,
3725532; 565913, 3725559; 565900, 3725588; 565900,
3725600; 565900, 3725669; 565900, 3725670; 565900,
3725670; 565900, 3725700; 565888, 3725700; 565864,
3725716; 565856, 3725765; 565849, 3725813; 565849,
3725814; 565849, 3725814; 565849, 3725815; 565849,
3725815; 565849, 3725816; 565849, 3725817; 565849,
3725817; 565849, 3725818; 565849, 3725818; 565849,
3725819; 565849, 3725819; 565849, 3725820; 565849,
3725821; 565849, 3725822; 565849, 3725822; 565849,
3725823; 565849, 3725824; 565849, 3725825; 565849,
3725825; 565849, 3725826; 565849, 3725826; 565849,
3725827; 565849, 3725827; 565849, 3725828; 565850,
3725829; 565850, 3725830; 565850, 3725831; 565850,
3725831; 565850, 3725832; 565851, 3725833; 565851,
3725834; 565851, 3725834; 565851, 3725835; 565852,
3725836; 565852, 3725837; 565852, 3725837; 565852,
3725838; 565853, 3725838; 565853, 3725839; 565853,
3725839; 565853, 3725840; 565854, 3725841; 565854,

3725842; 565855, 3725842; 565855, 3725843; 565856,
3725844; 565856, 3725845; 565857, 3725846; 565858,
3725848; 565859, 3725849; 565860, 3725850; 565861,
3725851; 565861, 3725851; 565862, 3725852; 565862,
3725852; 565862, 3725852; 565863, 3725853; 565863,
3725854; 565864, 3725854; 565865, 3725855; 565865,
3725855; 565866, 3725856; 565867, 3725856; 565867,
3725857; 565868, 3725857; 565869, 3725858; 565870,
3725858; 565871, 3725859; 565872, 3725860; 565873,
3725860; 565875, 3725861; 565876, 3725862; 565876,
3725862; 565877, 3725862; 565877, 3725862; 565878,
3725862; 565878, 3725863; 565879, 3725863; 565879,
3725863; 565880, 3725863; 565881, 3725863; 565881,
3725864; 565882, 3725864; 565882, 3725864; 565883,
3725864; 565884, 3725864; 565884, 3725864; 565885,
3725865; 565885, 3725865; 565886, 3725865; 565887,
3725865; 565888, 3725865; 565888, 3725865; 565889,
3725865; 565890, 3725865; 565891, 3725865; 565892,
3725865; 565892, 3725866; 565893, 3725866; 565894,
3725866; 565895, 3725866; 565896, 3725866; 565896,
3725866; 565897, 3725866; 565898, 3725865; 565899,
3725865; 565899, 3725865; 565900, 3725865; 565901,
3725865; 565902, 3725865; 565903, 3725865; 565904,
3725865; 565904, 3725865; 565905, 3725864; 565906,
3725864; 565907, 3725864; 565907, 3725864; 565907,
3725864; 565908, 3725863; 565909, 3725863; 565910,
3725863; 565910, 3725863; 565911, 3725863; 565911,
3725862; 565912, 3725862; 565912, 3725862; 565913,
3725862; 565913, 3725862; 565914, 3725861; 565916,
3725860; 565917, 3725860; 565918, 3725859; 565919,
3725858; 565920, 3725858; 565921, 3725857; 565922,
3725857; 565922, 3725856; 565923, 3725856; 565924,
3725855; 565939, 3725842; 566014, 3725778; 566029,
3725765; 566057, 3725765; 566059, 3725761; 566071,
3725742; 566082, 3725731; 566094, 3725726; 566108,
3725722; 566115, 3725717; 566125, 3725710; 566130,
3725706; 566131, 3725705; 566137, 3725700; 566142,
3725694; 566145, 3725691; 566149, 3725684; 566153,
3725676; 566159, 3725672; 566165, 3725666; 566168,
3725659; 566168, 3725650; 566168, 3725642; 566166,
3725633; 566165, 3725623; 566164, 3725616; 566165,
3725610; 566167, 3725601; 566172, 3725597; 566177,
3725585; 566179, 3725577; 566176, 3725567; 566173,
3725557; 566168, 3725546; 566167, 3725538; 566165,
3725530; 566163, 3725523; 566161, 3725517; 566161,
3725508; 566165, 3725500; 566171, 3725495; 566175,
3725490; 566182, 3725484; 566190, 3725478; 566194,
3725470; 566199, 3725462; 566206, 3725451; 566210,
3725444; 566219, 3725437; 566229, 3725432; 566240,
3725430; 566253, 3725428; 566260, 3725428; 566261,
3725428; 566272, 3725422; 566278, 3725422; 566283,
3725422; 566293, 3725425; 566302, 3725425; 566313,
3725422; 566315, 3725410; 566313, 3725407; 566314,
3725394; 566318, 3725382; 566322, 3725373; 566329,
3725363; 566336, 3725359; 566348, 3725352; 566355,
3725352; 566368, 3725343; 566372, 3725337; 566376,
3725330; 566388, 3725326; 566396, 3725323; 566407,
3725320; 566417, 3725320; 566426, 3725319; 566439,
3725318; 566449, 3725323; 566461, 3725327; 566468,
3725336; 566476, 3725344; 566481, 3725346; 566493,
3725350; 566501, 3725350; 566510, 3725350; 566515,
3725350; 566525, 3725346; 566537, 3725338; 566546,
3725332; 566555, 3725328; 566566, 3725321; 566575,
3725317; 566581, 3725314; 566591, 3725305; 566593,
3725302; 566597, 3725297; 566602, 3725292; 566608,
3725283; 566615, 3725272; 566620, 3725257; 566623,
3725246; 566623, 3725233; 566623, 3725228; 566595,
3725205; 566576, 3725168; 566573, 3725134; 566569,
3725089; 566569, 3725063; 566576, 3725025; 566599,
3724984; 566610, 3724954; 566629, 3724932; 566644,
3724920; 566670, 3724913; 566672, 3724913; 566693,
3724920; 566715, 3724924; 566749, 3724920; 566771,
3724905; 566773, 3724904; 566798, 3724890; 566820,
3724860; 566846, 3724853; 566906, 3724838; 566910,
3724834; 566924, 3724825; 566940, 3724819; 566951,
3724811; 566963, 3724802; 566967, 3724791; 567005,
3724744; 567014, 3724733; 567023, 3724718; 567031,
3724710; 567045, 3724692; 567054, 3724680; 567063,
3724664; 567072, 3724655; 567113, 3724636; 567119,
3724630; 567136, 3724576; 567136, 3724575; 567136,
3724575; 567136, 3724573; 567137, 3724572; 567137,
3724572; 567137, 3724570; 567137, 3724569; 567137,
3724568; 567137, 3724567; 567137, 3724566; 567137,
3724565; 567137, 3724564; 567137, 3724563; 567138,
3724562; 567138, 3724561; 567138, 3724560; 567138,
3724559; 567138, 3724558; 567138, 3724556; 567138,
3724555; 567138, 3724554; 567138, 3724553; 567138,
3724552; 567138, 3724551; 567138, 3724550; 567138,
3724549; 567138, 3724548; 567138, 3724547; 567138,
3724545; 567138, 3724544; 567138, 3724544; 567138,
3724542; 567138, 3724541; 567138, 3724540; 567138,
3724539; 567138, 3724538; 567138, 3724537; 567138,
3724536; 567138, 3724535; 567137, 3724534; 567137,
3724533; 567137, 3724532; 567137, 3724531; 567137,
3724530; 567137, 3724528; 567137, 3724527; 567137,
3724527; 567137, 3724525; 567137, 3724524; 567136,
3724523; 567136, 3724522; 567136, 3724521; 567136,
3724520; 567136, 3724519; 567136, 3724518; 567135,
3724517; 567135, 3724516; 567135, 3724515; 567135,
3724514; 567135, 3724513; 567135, 3724512; 567134,
3724511; 567134, 3724510; 567134, 3724509; 567134,
3724508; 567134, 3724507; 567133, 3724506; 567133,
3724505; 567133, 3724504; 567133, 3724503; 567133,
3724502; 567132, 3724501; 567132, 3724500; 567132,
3724500; 567132, 3724499; 567131, 3724498; 567131,
3724497; 567131, 3724496; 567131, 3724495; 567130,
3724494; 567130, 3724493; 567130, 3724492; 567130,
3724491; 567129, 3724490; 567129, 3724490; 567129,
3724489; 567129, 3724488; 567128, 3724487; 567128,
3724486; 567128, 3724485; 567127, 3724484; 567127,
3724483; 567127, 3724482; 567126, 3724481; 567126,
3724480; 567126, 3724479; 567125, 3724479; 567125,
3724478; 567125, 3724476; 567124, 3724475; 567124,
3724474; 567123, 3724473; 567123, 3724472; 567122,
3724471; 567122, 3724470; 567121, 3724469; 567121,
3724467; 567120, 3724466; 567120, 3724465; 567119,
3724464; 567119, 3724463; 567119, 3724462; 567118,
3724461; 567117, 3724460; 567117, 3724459; 567082,
3724391; 567079, 3724385; 567078, 3724384; 567078,
3724384; 567077, 3724383; 567077, 3724382; 567076,
3724381; 567076, 3724381; 567076, 3724380; 567075,
3724380; 567075, 3724379; 567075, 3724379; 567074,
3724378; 567074, 3724378; 567074, 3724377; 567073,
3724376; 567072, 3724375; 567072, 3724374; 567071,
3724373; 567071, 3724373; 567071, 3724372; 567070,
3724372; 567070, 3724371; 567070, 3724371; 567069,
3724370; 567069, 3724370; 567069, 3724369; 567068,
3724369; 567068, 3724368; 567067, 3724367; 567066,
3724366; 567066, 3724365; 567066, 3724365; 567066,
3724364; 567065, 3724364; 567065, 3724363; 567065,
3724363; 567064, 3724362; 567064, 3724362; 567064,
3724361; 567063, 3724361; 567063, 3724360; 567062,
3724359; 567062, 3724358; 567061, 3724357; 567061,
3724357; 567061, 3724356; 567060, 3724356; 567060,

3724355; 567060, 3724355; 567059, 3724354; 567059,
3724354; 567059, 3724354; 567059, 3724353; 567058,
3724353; 567058, 3724352; 567057, 3724351; 567056,
3724350; 567056, 3724349; 567055, 3724348; 567055,
3724348; 567055, 3724347; 567054, 3724347; 567054,
3724346; 567054, 3724345; 567039, 3724324; 566895,
3724115; 566884, 3724097; 566839, 3724025; 566839,
3724025; 566838, 3724023; 566821, 3723993; 566820,
3723992; 566820, 3723991; 566820, 3723991; 566820,
3723990; 566819, 3723990; 566819, 3723990; 566819,
3723989; 566819, 3723989; 566819, 3723988; 566818,
3723988; 566818, 3723988; 566818, 3723987; 566818,
3723987; 566818, 3723987; 566817, 3723986; 566817,
3723985; 566817, 3723984; 566816, 3723984; 566816,
3723983; 566816, 3723983; 566816, 3723982; 566816,
3723982; 566816, 3723981; 566815, 3723981; 566815,
3723980; 566815, 3723980; 566815, 3723979; 566815,
3723979; 566815, 3723978; 566814, 3723978; 566814,
3723977; 566814, 3723977; 566814, 3723976; 566814,
3723976; 566814, 3723975; 566814, 3723975; 566814,
3723974; 566814, 3723974; 566813, 3723973; 566813,
3723973; 566813, 3723972; 566813, 3723972; 566813,
3723971; 566813, 3723971; 566813, 3723970; 566813,
3723970; 566813, 3723969; 566813, 3723969; 566813,
3723968; 566812, 3723968; 566812, 3723967; 566812,
3723967; 566812, 3723966; 566812, 3723966; 566812,
3723965; 566812, 3723964; 566812, 3723964; 566812,
3723964; 566812, 3723963; 566812, 3723962; 566812,
3723962; 566812, 3723962; 566812, 3723961; 566812,
3723961; 566812, 3723960; 566812, 3723960; 566812,
3723960; 566812, 3723959; 566812, 3723958; 566812,
3723958; 566812, 3723957; 566812, 3723957; 566812,
3723956; 566812, 3723956; 566812, 3723955; 566812,
3723955; 566812, 3723954; 566812, 3723954; 566812,
3723953; 566812, 3723953; 566812, 3723952; 566812,
3723951; 566812, 3723951; 566812, 3723951; 566812,
3723950; 566812, 3723950; 566813, 3723949; 566813,
3723949; 566813, 3723948; 566813, 3723947; 566813,
3723947; 566813, 3723946; 566813, 3723945; 566813,
3723944; 566814, 3723944; 566814, 3723944; 566814,
3723943; 566814, 3723943; 566814, 3723942; 566814,
3723942; 566814, 3723941; 566814, 3723941; 566814,
3723941; 566815, 3723940; 566815, 3723940; 566815,
3723939; 566815, 3723939; 566815, 3723938; 566815,
3723938; 566815, 3723937; 566816, 3723936; 566816,
3723936; 566816, 3723935; 566816, 3723935; 566817,
3723934; 566817, 3723934; 566817, 3723933; 566817,
3723932; 566818, 3723932; 566818, 3723931; 566819,
3723930; 566819, 3723929; 566819, 3723928; 566819,
3723928; 566819, 3723928; 566671, 3723064; 566260,
3722203; 566388, 3720917; 566353, 3720941; 566309,
3720971; 566293, 3721009; 566274, 3721104; 566129,
3721224; 566033, 3721260; 565979, 3721270; 565929,
3721299; 565866, 3721304; 565805, 3721314; 565738,
3721360; 565701, 3721350; 565674, 3721325; 565625,
3721325; 565563, 3721312; 565562, 3721295; 565593,
3721249; 565653, 3721198; 565713, 3721195; 565711,
3721141; 565795, 3721105; 565837, 3721053; 565887,
3721000; 565873, 3720960; 565914, 3720923; 565964,
3720933; 566048, 3720990; 566160, 3720977; 566281,
3720895; 566354, 3720846; 566351, 3720048; 566360,
3720048; 566412, 3720050; 566456, 3720051; 566458,
3720048; 566457, 3720047; 566454, 3720018; 566442,
3720000; 566437, 3719984; 566429, 3719963; 566423,
3719950; 566417, 3719935; 566406, 3719905; 566400,
3719883; 566395, 3719847; 566399, 3719820; 566424,
3719800; 566540, 3719832; 566999, 3718635; 567828,
3717445; 567827, 3717445; 567829, 3717248; 567928,
3717248; 567929, 3717165; 567939, 3717140; 567971,
3717071; 567988, 3717040; 568014, 3717016; 568023,
3717007; 568033, 3716998; 568041, 3716990; 568074,
3716970; 568095, 3716962; 568130, 3716955; 568172,
3716953; 568253, 3716953; 568338, 3716956; 568383,
3716953; 568408, 3716950; 568432, 3716940; 568731,
3716735; 568868, 3716640; 568956, 3716595; 569647,
3716127; 569648, 3716053; 569752, 3716056; 570607,
3715478; 572371, 3713796; 572894, 3712888; 572887,
3712888; 572887, 3712879; 572896, 3712879; 572899,
3712879; 573765, 3711377; 574462, 3708958; 574216,
3707153; 574298, 3706046; 575487, 3704652; 576963,
3703504; 577258, 3703086; 577373, 3702643; 577399,
3702239; 577935, 3700356; 578628, 3698965; 578791,
3698763; 578557, 3698773; 577751, 3698805; 577343,
3698821; 577106, 3698831; 576945, 3698837; 576140,
3698869; 575492, 3698895; 575417, 3698897; 575143,
3699674; 574762, 3700457; 573744, 3701312; 573761,
3701319; 573705, 3701330; 572330, 3701986; 568229,
3704405; 565194, 3706660; 563472, 3709736; 563267,
3710843; 564169, 3711499; 564702, 3712729; 564333,
3714083; 563867, 3714714; 563618, 3714947; 563515,
3715053; 563462, 3715152; 563469, 3715251; 563434,
3715340; 563397, 3715452; 563355, 3715541; 563245,
3715540; 563208, 3715425; 563139, 3715304; 563044,
3715285; 561914, 3715805; 561616, 3715959; 561616,
3715994; 561549, 3715994; 559453, 3717076; 558346,
3717568; 557485, 3717322; 554983, 3717158; 554614,
3717404; 554573, 3718921; 554447, 3719696; 554448,
3719696; 554445, 3719707; 554327, 3720439; 554179,
3720908; 554179, 3720989; 554154, 3720988; 554068,
3721263; 554083, 3721362; 554090, 3721407; 554098,
3721458; 554128, 3721481; 554148, 3721477; 554175,
3721498; 554178, 3721519; 554219, 3721553; 554219,
3721572; 554218, 3721660; 554218, 3721768; 554218,
3721789; 554126, 3721860; 554087, 3721860; 554067,
3721861; 554067, 3721862; 554067, 3721863; 554067,
3721864; 554067, 3721866; 554067, 3721867; 554067,
3721868; 554066, 3721869; 554066, 3721870; 554066,
3721871; 554066, 3721873; 554065, 3721874; 554065,
3721875; 554064, 3721876; 554064, 3721877; 554063,
3721878; 554063, 3721879; 554062, 3721880; 554046,
3721903; 554046, 3721904; 554045, 3721905; 554044,
3721906; 554044, 3721907; 554043, 3721908; 554042,
3721909; 554041, 3721910; 554041, 3721911; 554040,
3721912; 554040, 3721913; 554039, 3721914; 554038,
3721915; 554038, 3721917; 554037, 3721918; 554037,
3721919; 554036, 3721920; 554035, 3721921; 554035,
3721922; 554034, 3721923; 554034, 3721924; 554033,
3721925; 554033, 3721926; 554032, 3721927; 554032,
3721929; 554031, 3721930; 554031, 3721931; 554031,
3721932; 554030, 3721933; 554030, 3721934; 554029,
3721935; 554029, 3721937; 554028, 3721938; 554028,
3721939; 554028, 3721940; 554027, 3721941; 554027,
3721942; 554027, 3721944; 554026, 3721945; 554026,
3721946; 554026, 3721947; 554025, 3721948; 554025,
3721949; 554025, 3721951; 554025, 3721952; 553999,
3721944; 553976, 3721944; 553975, 3722106; 553974,
3722219; 553974, 3722282; 553973, 3722374; 553883,
3722373; 553766, 3722372; 553692, 3722372; 553644,
3722371; 553488, 3722370; 553366, 3722369; 553367,
3722268; 553367, 3722255; 553367, 3722115; 553368,
3721997; 553368, 3721995; 553015, 3722079; 552072,
3722079; 551826, 3722325; 551621, 3722940; 550924,
3723924; 550473, 3725155; 550719, 3725770; 551498,
3726549; 551457, 3727574; 550596, 3728599; 549324,

3729132; 547479, 3730649; 546905, 3731511; 546126, 3733438; 545593, 3735324; 545593, 3736021; 546126, 3736842; 546659, 3736924; 547192, 3736637; 548109, 3735861; 548109, 3735861; 548109, 3735860; 548109, 3735859; 548109, 3735859; 548109, 3735858; 548109, 3735858; 548109, 3735857; 548108, 3735856; 548108, 3735856; 548108, 3735855; 548108, 3735855; 548108, 3735854; 548108, 3735853; 548108, 3735853; 548099, 3735741; 548160, 3735740; 548150, 3735603; 548130, 3735533; 548155, 3735523; 548181, 3735513; 548190, 3735509; thence returning to 548200, 3735505.

(ii) *Note:* Map of Unit 2A, North Santa Rosa Mountains follows:

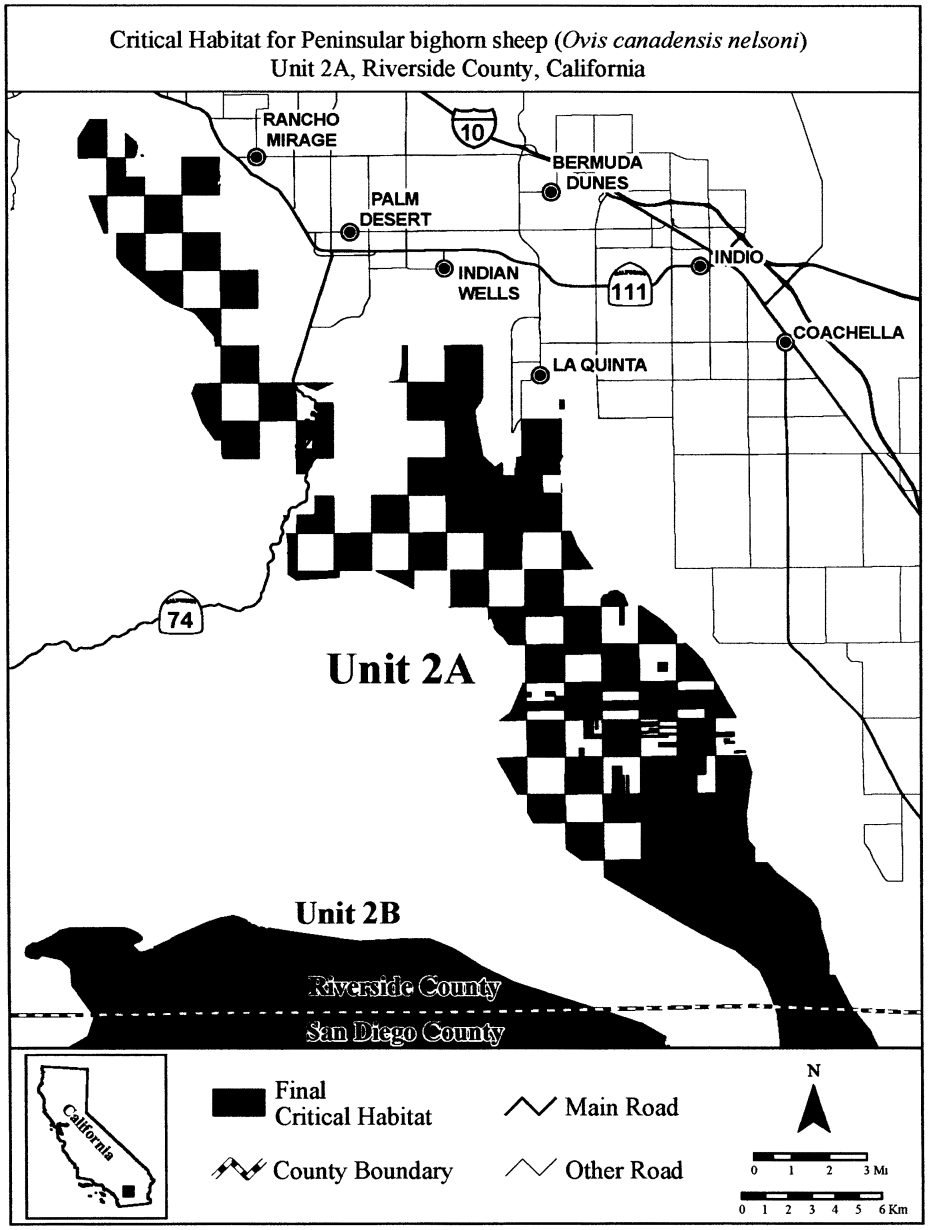

(8) Unit 2B: South Santa Rosa Mountains south to Vallecito Mountains, Riverside, San Diego, and Imperial Counties, California.

(i) From USGS 1:24,000 quadrangles Agua Caliente Hot Springs, Arroyo Tapiado, Borrego Mountain, Borrego Mountain SE, Borrego Palm Canyon, Borrego Sink, Bucksnort Mountain, Carrizo Mountain NE, Clark Lake, Clark Lake NE, Collins Valley, Earthquake Valley, Fonts Point, Harper Canyon, Plaster City NW, Rabbit Peak, Seventeen Palms, Tubb Canyon, and Whale

Peak. Land bounded by the following Universal Transverse Mercator (UTM) North American Datum of 1927 (NAD27) coordinates (E, N): 552772, 3702586; 552772, 3702567; 552801, 3702567; 552801, 3702539; 552829, 3702539; 552829, 3702511; 552914, 3702511; 552914, 3702482; 552943, 3702482; 552943, 3702454; 552971, 3702454; 552971, 3702426; 552999, 3702426; 552999, 3702397; 553113, 3702397; 553113, 3702369; 553170, 3702369; 553170, 3702340; 553198, 3702340; 553198, 3702312; 553255, 3702312; 553255, 3702284; 553311, 3702284; 553311, 3702255; 553340, 3702255; 553340, 3702284; 553368, 3702284; 553368, 3702312; 553453, 3702312; 553453, 3702284; 553538, 3702284; 553538, 3702255; 553567, 3702255; 553567, 3702227; 553624, 3702227; 553624, 3702199; 553652, 3702199; 553652, 3702227; 553709, 3702227; 553709, 3702255; 553717, 3702255; 554616, 3702119; 556163, 3701891; 557619, 3701709; 559531, 3701800; 560669, 3701800; 561670, 3701390; 562899, 3700617; 564310, 3699934; 569738, 3698190; 570758, 3697602; 570758, 3697546; 570730, 3697546; 570730, 3697433; 570702, 3697433; 570702, 3697404; 570673, 3697404; 570673, 3697262; 570702, 3697262; 570702, 3697206; 570730, 3697206; 570730, 3697177; 570787, 3697177; 570787, 3697206; 570815, 3697206; 570815, 3697234; 570900, 3697234; 570900, 3697177; 570929, 3697177; 570929, 3697149; 570957, 3697149; 570957, 3697121; 571014, 3697121; 571014, 3697092; 571042, 3697092; 571042, 3697064; 571014, 3697064; 571014, 3697036; 570985, 3697036; 570985, 3696950; 570957, 3696950; 570957, 3696894; 571212, 3696894; 571212, 3696865; 571382, 3696865; 571382, 3696752; 571411, 3696752; 571411, 3696667; 571382, 3696667; 571382, 3696553; 571411, 3696553; 571411, 3696525; 571468, 3696525; 571468, 3696497; 571496, 3696497; 571496, 3696440; 571468, 3696440; 571468, 3696326; 571439, 3696326; 571439, 3696270; 571496, 3696270; 571496, 3696241; 571524, 3696241; 571524, 3696184; 571638, 3696184; 571638, 3696156; 571666, 3696156; 571666, 3696128; 571694, 3696128; 571694, 3696071; 571723, 3696071; 571723, 3696043; 571751, 3696043; 571751, 3695901; 571723, 3695901; 571723, 3695759; 571751, 3695759; 571751, 3695731; 571780, 3695731; 571780, 3695702; 571808, 3695702; 571808, 3695645; 571836, 3695645; 571836, 3695589; 571808, 3695589; 571808, 3695532; 571780, 3695532; 571780, 3695475; 571751, 3695475; 571751, 3695447; 571723, 3695447; 571723, 3695390; 571751, 3695390; 571751, 3695362; 571723, 3695362; 571723, 3695333; 571694, 3695333; 571694, 3695192; 571723, 3695192; 571723, 3695163; 571751, 3695163; 571751, 3695192; 571836, 3695192; 571836, 3695163; 571865, 3695163; 571865, 3695078; 571978, 3695078; 571978, 3695050; 572007, 3695050; 572007, 3694993; 571978, 3694993; 571978, 3694965; 571950, 3694965; 571950, 3694879; 571978, 3694879; 571978, 3694851; 572007, 3694851; 572007, 3694823; 572063, 3694823; 572063, 3694738; 572035, 3694738; 572035, 3694709; 572007, 3694709; 572007, 3694624; 571978, 3694624; 571978, 3694596; 571921, 3694596; 571921, 3694511; 571950, 3694511; 571950, 3694369; 572092, 3694369; 572092, 3694340; 572177, 3694340; 572177, 3694312; 572205, 3694312; 572205, 3694085; 572177, 3694085; 572177, 3693830; 572319, 3693830; 572319, 3693660; 572290, 3693660; 572290, 3693546; 572319, 3693546; 572319, 3693518; 572347, 3693518; 572347, 3693489; 572404, 3693489; 572404, 3693461; 572432, 3693461; 572432, 3693489; 572460, 3693489; 572460, 3693518; 572489, 3693518; 572489, 3693546; 572517, 3693546; 572517, 3693574; 572546, 3693574; 572546, 3693603; 572602, 3693603; 572602, 3693660; 572631, 3693660; 572631, 3693688; 572687, 3693688; 572687, 3693716; 572744, 3693716; 572744, 3693773; 572801, 3693773; 572801, 3693745; 572829, 3693745; 572829, 3693716; 572858, 3693716; 572858, 3693603; 572886, 3693603; 572886, 3693575; 572914, 3693575; 572914, 3693518; 572971, 3693518; 572971, 3693489; 572999, 3693489; 572999, 3693404; 573028, 3693404; 573028, 3693149; 573056, 3693149; 573056, 3693121; 573085, 3693121; 573085, 3693007; 573113, 3693007; 573113, 3692979; 573141, 3692979; 573141, 3692950; 573170, 3692950; 573170, 3692979; 573198, 3692979; 573198, 3692950; 573312, 3692950; 573312, 3692894; 573340, 3692894; 573340, 3692837; 573368, 3692837; 573368, 3692809; 573425, 3692809; 573425, 3692752; 573453, 3692752; 573453, 3692723; 573482, 3692723; 573482, 3692667; 573510, 3692667; 573510, 3692638; 573538, 3692638; 573538, 3692610; 573567, 3692610; 573567, 3692582; 573595, 3692582; 573595, 3692525; 573624, 3692525; 573624, 3692411; 573652, 3692411; 573652, 3692355; 573680, 3692355; 573680, 3692326; 573709, 3692326; 573709, 3692270; 573737, 3692270; 573737, 3692241; 573765, 3692241; 573765, 3692184; 573794, 3692184; 573794, 3692128; 573822, 3692128; 573822, 3692071; 573879, 3692071; 573879, 3692099; 573907, 3692099; 573907, 3692326; 573879, 3692326; 573879, 3692468; 573851, 3692468; 573851, 3692610; 573822, 3692610; 573822, 3692752; 573851, 3692752; 573851, 3692780; 573822, 3692780; 573822, 3692979; 573851, 3692979; 574588, 3693121; 574588, 3693064; 574560, 3693061; 574560, 3693035; 574531, 3693035; 574531, 3693007; 574503, 3693007; 574503, 3692979; 574475, 3692979; 574475, 3692865; 574560, 3692865; 574560, 3692837; 574645, 3692837; 574645, 3692780; 574730, 3692780; 574730, 3692752; 574758, 3692752; 574758, 3692695; 574730, 3692695; 574730, 3692638; 574702, 3692638; 574702, 3692582; 574730, 3692582; 574730, 3692610; 574815, 3692610; 574815, 3692553; 574843, 3692553; 574843, 3692525; 574872, 3692525; 574872, 3692411; 574900, 3692411; 574900, 3692383; 574985, 3692383; 574985, 3692496; 575014, 3692496; 575014, 3692610; 575042, 3692610; 575042, 3692667; 575127, 3692667; 575127, 3692638; 575156, 3692638; 575156, 3692610; 575184, 3692610; 575184, 3692582; 575212, 3692582; 575212, 3692553; 575326, 3692553; 575326, 3692582; 575354, 3692582; 575354, 3692610; 575382, 3692610; 575382, 3692582; 575411, 3692582; 575411, 3692525; 575439, 3692525; 575439, 3692468; 575411, 3692468; 575411, 3692355; 575439, 3692355; 575439, 3692326; 575468, 3692326; 575468, 3692298; 575553, 3692298; 575553, 3692270; 575581, 3692270; 575581, 3692213; 575553, 3692213; 575553, 3692184; 575581, 3692184; 575581, 3692128; 575609, 3692128; 575609, 3692099; 575638, 3692099; 575638, 3692071; 575609, 3692071; 575609, 3692014; 575581, 3692014; 575581, 3691957; 575553, 3691957; 575553, 3691901; 575524, 3691901; 575524, 3691787; 575581, 3691787; 575581, 3691645; 575609, 3691645; 575609, 3691589; 575666, 3691589; 575666, 3691560; 575695, 3691560; 575695, 3691504; 575723, 3691504; 575723, 3691475; 575751, 3691475; 575751, 3691447; 575780, 3691447; 575780, 3691390; 575808, 3691390; 575808, 3691362; 575836, 3691362; 575836, 3691277; 575893, 3691277; 575893, 3691305; 575921, 3691305; 575921, 3691333; 575950, 3691333; 575978, 3691333; 575978, 3691447; 575950,

3691447; 575950, 3691532; 576007, 3691532; 576007,
3691504; 576120, 3691504; 576120, 3691475; 576148,
3691475; 576148, 3691447; 576177, 3691447; 576177,
3691248; 576205, 3691248; 576205, 3691220; 576262,
3691220; 576262, 3691248; 576319, 3691248; 576319,
3691532; 576347, 3691532; 576347, 3691617; 576375,
3691617; 576375, 3691674; 576347, 3691674; 576347,
3691759; 576404, 3691759; 576404, 3691816; 576489,
3691816; 576489, 3691759; 576517, 3691759; 576517,
3691731; 576546, 3691731; 576546, 3691702; 576574,
3691702; 576574, 3691504; 576744, 3691504; 576744,
3691447; 576716, 3691447; 576716, 3691333; 576687,
3691333; 576687, 3691305; 576659, 3691305; 576659,
3691248; 576631, 3691248; 576631, 3691163; 576687,
3691163; 576687, 3691135; 576744, 3691135; 576744,
3691021; 576716, 3691021; 576716, 3690879; 576744,
3690879; 576744, 3690851; 576801, 3690851; 576801,
3690879; 576886, 3690879; 576886, 3690851; 576943,
3690851; 576943, 3690879; 576971, 3690879; 576971,
3690908; 576943, 3690908; 576943, 3690965; 576971,
3690965; 576971, 3691050; 576999, 3691050; 576999,
3691106; 577028, 3691106; 577028, 3691191; 577056,
3691191; 577056, 3691220; 577085, 3691220; 577085,
3691248; 577170, 3691248; 577170, 3691220; 577198,
3691220; 577198, 3691191; 577226, 3691191; 577226,
3691163; 577255, 3691163; 577255, 3691135; 577283,
3691135; 577283, 3691163; 577312, 3691163; 577312,
3691191; 577340, 3691191; 577340, 3691277; 577397,
3691277; 577397, 3691248; 577453, 3691248; 577453,
3691220; 577510, 3691220; 577510, 3691248; 577567,
3691248; 577567, 3691277; 577624, 3691277; 577624,
3691248; 577652, 3691248; 577652, 3691220; 577680,
3691220; 577680, 3691191; 577737, 3691191; 577737,
3691277; 577765, 3691277; 577765, 3691305; 577794,
3691305; 577794, 3691362; 577822, 3691362; 577822,
3691390; 577851, 3691390; 577851, 3691418; 577936,
3691418; 577936, 3691447; 578021, 3691447; 578021,
3691475; 578049, 3691475; 578049, 3691560; 578021,
3691560; 578021, 3691617; 577992, 3691617; 577992,
3691731; 577964, 3691731; 577964, 3691759; 577942,
3691813; 577944, 3691860; 577997, 3691933; 578006,
3692036; 578030, 3692165; 578021, 3692284; 577993,
3692375; 577954, 3692414; 577905, 3692446; 577824,
3692457; 577748, 3692443; 577660, 3692384; 577557,
3692341; 577449, 3692316; 577381, 3692264; 577315,
3692216; 577182, 3692146; 577141, 3692070; 577077,
3692027; 577006, 3692042; 576933, 3691993; 576879,
3691970; 576836, 3691965; 576798, 3691978; 576773,
3692043; 576744, 3692043; 576744, 3692383; 576659,
3692383; 576659, 3692411; 576574, 3692411; 576574,
3692440; 576460, 3692440; 576460, 3692468; 576404,
3692468; 576404, 3692496; 576290, 3692496; 576290,
3692525; 576234, 3692525; 576234, 3692582; 576177,
3692582; 576177, 3692610; 576148, 3692610; 576148,
3692638; 576092, 3692638; 576092, 3692723; 576063,
3692723; 576063, 3692809; 576092, 3692809; 576092,
3692837; 576063, 3692837; 576063, 3692979; 576035,
3692979; 576035, 3693036; 576007, 3693036; 576007,
3693121; 575978, 3693121; 575978, 3693149; 575950,
3693149; 575950, 3693177; 575921, 3693177; 575921,
3693149; 575836, 3693149; 575836, 3693177; 575723,
3693177; 575723, 3693262; 575751, 3693262; 575751,
3693348; 575780, 3693348; 575780, 3693376; 575808,
3693376; 575808, 3693404; 575780, 3693404; 575780,
3693433; 575638, 3693433; 575638, 3693404; 575524,
3693404; 575524, 3693433; 575439, 3693433; 575439,
3693404; 575382, 3693404; 575382, 3693433; 575241,
3693433; 575241, 3693489; 575212, 3693489; 575212,
3693518; 575127, 3693518; 575127, 3693489; 575099,
3693489; 575099, 3693433; 575070, 3693433; 575070,
3693461; 575014, 3693461; 575014, 3693546; 574985,
3693546; 574985, 3693575; 575014, 3693575; 575014,
3693603; 574985, 3693603; 574985, 3693631; 574957,
3693631; 574957, 3693603; 574929, 3693603; 574882,
3693602; 574694, 3694053; 574529, 3694524; 574506,
3694971; 574529, 3695794; 574647, 3696406; 574906,
3696664; 575258, 3696758; 575280, 3696752; 575274,
3696773; 575645, 3697220; 575513, 3698626; 575417,
3698897; 575492, 3698895; 576140, 3698869; 576945,
3698837; 577106, 3698831; 577343, 3698821; 577751,
3698805; 578557, 3698773; 578791, 3698763; 579475,
3697914; 580051, 3696677; 579551, 3693708; 582948,
3690942; 583903, 3689828; 584752, 3688448; 585283,
3687440; 585601, 3686060; 585176, 3685052; 584327,
3684415; 583001, 3683885; 581412, 3683518; 578544,
3683407; 573769, 3685728; 571103, 3688624; 569357,
3691796; 568621, 3693129; 566231, 3694186; 563703,
3695151; 561175, 3695013; 558785, 3695335; 558279,
3694324; 558279, 3693450; 559382, 3692439; 560945,
3692347; 563703, 3692072; 564438, 3691198; 565312,
3687981; 565266, 3686326; 564209, 3684533; 563611,
3684809; 558831, 3689222; 557452, 3689314; 556533,
3689176; 556165, 3688256; 554924, 3681592; 554740,
3679385; 555843, 3676536; 556900, 3673686; 559934,
3670560; 564071, 3668400; 571333, 3665412; 576113,
3663390; 580066, 3661735; 582640, 3660448; 583515,
3655760; 585457, 3653852; 588867, 3652806; 590732,
3652397; 592550, 3651942; 594597, 3650441; 595642,
3648486; 595506, 3647213; 594960, 3645894; 593824,
3644985; 591505, 3645076; 589095, 3645485; 587412,
3646167; 583884, 3649167; 581648, 3650315; 578804,
3650497; 574811, 3651340; 572685, 3651727; 570688,
3651276; 569658, 3650825; 568964, 3650527; 568047,
3650310; 567279, 3650197; 566460, 3650255; 565466,
3650948; 564605, 3651791; 564019, 3652596; 563917,
3652839; 563977, 3653013; 564098, 3653155; 564244,
3653230; 564404, 3653262; 564518, 3653262; 564546,
3653262; 564546, 3653205; 564575, 3653205; 564575,
3653177; 564631, 3653177; 564631, 3653205; 564688,
3653205; 564688, 3653233; 564716, 3653233; 564716,
3653262; 564773, 3653262; 564773, 3653290; 564830,
3653290; 564830, 3653319; 564858, 3653319; 564858,
3653347; 564915, 3653347; 564915, 3653319; 565057,
3653319; 565057, 3653347; 565142, 3653347; 565142,
3653319; 565227, 3653319; 565227, 3653290; 565539,
3653290; 565539, 3653262; 565567, 3653262; 565567,
3653233; 565596, 3653233; 565596, 3653205; 565624,
3653205; 565624, 3653148; 565596, 3653148; 565596,
3653092; 565709, 3653092; 565709, 3653063; 565738,
3653063; 565738, 3653035; 565794, 3653035; 565794,
3653006; 565823, 3653006; 565823, 3652978; 565851,
3652978; 565851, 3652950; 565936, 3652950; 565936,
3652978; 565965, 3652978; 565965, 3653006; 565993,
3653006; 565993, 3653035; 566021, 3653035; 566021,
3653063; 566078, 3653063; 566078, 3653148; 566050,
3653148; 566050, 3653177; 566021, 3653177; 566021,
3653205; 566135, 3653205; 566135, 3653177; 566163,
3653177; 566163, 3653205; 566192, 3653205; 566192,
3653262; 566220, 3653262; 566220, 3653290; 566277,
3653290; 566277, 3653319; 566305, 3653319; 566305,
3653375; 566277, 3653375; 566277, 3653404; 566248,
3653404; 566248, 3653432; 566277, 3653432; 566277,
3653517; 566248, 3653517; 566248, 3653574; 566305,
3653574; 566305, 3653631; 566277, 3653631; 566277,

3653659; 566248, 3653659; 566248, 3653687; 566192, 3653687; 566192, 3653659; 566135, 3653659; 566135, 3653744; 566163, 3653744; 566163, 3653801; 566192, 3653801; 566192, 3653829; 566248, 3653829; 566248, 3653801; 566277, 3653801; 566277, 3653772; 566333, 3653772; 566333, 3653744; 566390, 3653744; 566390, 3653716; 566560, 3653716; 566560, 3653687; 566589, 3653687; 566589, 3653659; 566645, 3653659; 566645, 3653631; 566674, 3653631; 566674, 3653602; 566702, 3653602; 566702, 3653574; 566731, 3653574; 566731, 3653545; 566759, 3653545; 566759, 3653517; 566844, 3653517; 566844, 3653489; 566816, 3653489; 566816, 3653460; 566787, 3653460; 566787, 3653432; 566759, 3653432; 566759, 3653404; 566731, 3653404; 566731, 3653347; 566702, 3653347; 566702, 3653319; 566674, 3653319; 566674, 3653262; 566645, 3653262; 566645, 3653233; 566589, 3653233; 566589, 3653205; 566560, 3653205; 566560, 3653233; 566532, 3653233; 566532, 3653177; 566504, 3653177; 566504, 3653148; 566532, 3653148; 566532, 3653092; 566560, 3653092; 566560, 3653063; 566589, 3653063; 566589, 3653035; 566674, 3653035; 566674, 3653063; 566731, 3653063; 566731, 3653092; 566759, 3653092; 566759, 3653120; 566787, 3653120; 566787, 3653148; 566872, 3653148; 566872, 3653177; 566957, 3653177; 566957, 3653205; 566986, 3653205; 566986, 3653233; 567014, 3653233; 567014, 3653290; 566986, 3653290; 566986, 3653319; 566957, 3653319; 566957, 3653347; 566901, 3653347; 566901, 3653375; 566872, 3653375; 566872, 3653432; 566901, 3653432; 566901, 3653489; 566957, 3653489; 566957, 3653517; 567071, 3653517; 567071, 3653489; 567241, 3653489; 567241, 3653517; 567355, 3653517; 567355, 3653545; 567440, 3653545; 567440, 3653517; 567468, 3653517; 567468, 3653489; 567496, 3653489; 567496, 3653432; 567553, 3653432; 567553, 3653460; 567582, 3653460; 567582, 3653489; 567638, 3653489; 567638, 3653517; 567667, 3653517; 567667, 3653489; 567780, 3653489; 567780, 3653545; 567752, 3653545; 567752, 3653602; 567723, 3653602; 567723, 3653631; 567695, 3653631; 567695, 3653659; 567667, 3653659; 567667, 3653687; 567638, 3653687; 567638, 3653829; 567610, 3653829; 567610, 3653943; 567468, 3653943; 567468, 3653914; 567411, 3653914; 567411, 3653886; 567355, 3653886; 567355, 3653858; 567298, 3653858; 567298, 3653829; 567270, 3653829; 567270, 3653858; 567184, 3653858; 567184, 3653886; 567156, 3653886; 567156, 3653914; 567099, 3653914; 567099, 3653943; 567071, 3653943; 567071, 3653971; 567099, 3653971; 567099, 3654028; 567128, 3654028; 567128, 3654056; 567156, 3654056; 567156, 3654084; 567241, 3654084; 567241, 3654113; 567298, 3654113; 567298, 3654141; 567355, 3654141; 567355, 3654340; 567383, 3654340; 567383, 3654397; 567298, 3654397; 567298, 3654425; 567270, 3654425; 567270, 3654510; 567326, 3654510; 567326, 3654595; 567270, 3654595; 567270, 3654624; 567156, 3654624; 567156, 3654652; 567128, 3654652; 567128, 3654680; 567071, 3654680; 567071, 3654709; 567014, 3654709; 566216, 3654880; 565299, 3655720; 564154, 3656560; 563753, 3657028; 562755, 3657358; 562092, 3657629; 561252, 3657782; 560641, 3658164; 558413, 3659512; 557263, 3660178; 557445, 3662054; 557021, 3663264; 556335, 3663929; 556009, 3665045; 555823, 3665882; 555172, 3666626; 554521, 3667556; 554196, 3668486; 554010, 3669462; 554242, 3670113; 554661, 3670585; 554903, 3671311; 552665, 3672703; 552483, 3673973; 551273, 3676030; 550747, 3676670; 550555, 3677054; 550555, 3677601; 550849, 3678390; 551092, 3679540; 550870, 3680865; 550929, 3680865; 550929, 3680893; 550957, 3680893; 550957, 3680922; 550985, 3680922; 550985, 3680950; 551127, 3680950; 551127, 3680922; 551156, 3680922; 551156, 3680950; 551354, 3680950; 551354, 3680978; 551383, 3680978; 551383, 3681035; 551411, 3681035; 551411, 3681092; 551383, 3681092; 551383, 3681120; 551354, 3681120; 551354, 3681149; 551326, 3681149; 551326, 3681205; 551298, 3681205; 551298, 3681262; 551269, 3681262; 551269, 3681319; 551298, 3681319; 551298, 3681461; 551326, 3681461; 551326, 3681574; 551298, 3681574; 551298, 3681603; 551127, 3681603; 551127, 3681631; 551099, 3681631; 551099, 3681659; 551071, 3681659; 551071, 3681688; 551042, 3681688; 551042, 3681716; 550985, 3681716; 550985, 3681688; 550957, 3681688; 550957, 3681631; 550929, 3681631; 550929, 3681603; 550872, 3681603; 550872, 3681574; 550844, 3681574; 550844, 3681546; 550702, 3681546; 550702, 3681517; 550617, 3681517; 550617, 3681546; 550416, 3681546; 550333, 3681652; 550333, 3681659; 550327, 3681659; 550305, 3681688; 550305, 3681716; 550283, 3681716; 550276, 3681724; 550276, 3681744; 550261, 3681744; 549760, 3682384; 549700, 3683291; 550486, 3684441; 551515, 3685469; 550849, 3686679; 549518, 3689342; 548671, 3690854; 546070, 3695090; 544980, 3695937; 544617, 3696905; 545888, 3697631; 546191, 3698478; 545222, 3699809; 545172, 3700536; 544779, 3700891; 543838, 3701122; 543700, 3701200; 543600, 3701200; 543600, 3701500; 543769, 3701639; 544355, 3701901; 544740, 3702171; 545195, 3702271; 547397, 3702286; 547571, 3702255; 547729, 3702212; 547826, 3702175; 547943, 3702114; 548059, 3702055; 548190, 3701939; 548253, 3701863; 548253, 3701768; 548209, 3701711; 548133, 3701673; 547949, 3701603; 547891, 3701565; 547891, 3701476; 548006, 3701380; 548076, 3701279; 548203, 3701234; 548317, 3701247; 548431, 3701272; 548602, 3701347; 548744, 3701347; 548744, 3701376; 548772, 3701376; 548772, 3701461; 548801, 3701461; 548801, 3701489; 548886, 3701489; 549375, 3701732; 549903, 3701990; 550456, 3702236; 551046, 3702494; 551673, 3702715; 552177, 3702794; 552296, 3702778; 552431, 3702734; 552589, 3702681; 552696, 3702627; thence returning to 552772, 3702586.

(ii) Note: Map of Unit 2B, South Santa Rosa Mountains south to Vallecito Mountains follows:

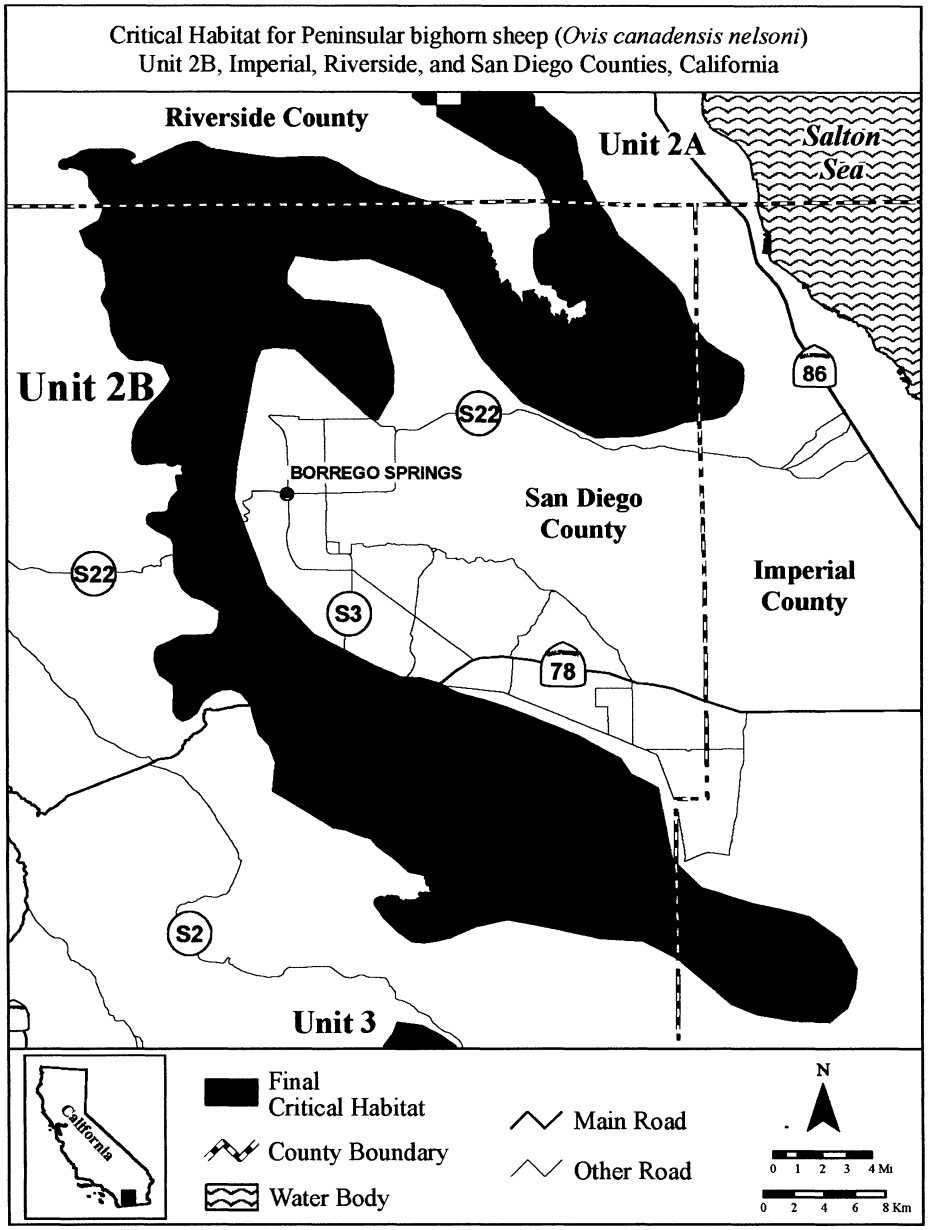

(9) Unit 3: Carrizo Canyon, San Diego and Imperial Counties, California.

(i) From USGS 1:24,000 quadrangles Agua Caliente Hot Springs, Arroyo Tapiado, Carrizo Mountain, In-Ko-Pah Gorge, Jacumba, Painted Gorge, Sombrero Peak, and Sweeney Pass. Land bounded by the following Universal Transverse Mercator (UTM) North American Datum of 1927 (NAD27) coordinates (E, N): 574159, 3634261; 574922, 3634108; 575915, 3634261; 577290, 3634566; 578359, 3634566; 579199, 3634261; 580039, 3633879; 581032,

3633421; 582406, 3633192; 583705, 3632810; 584697, 3632810; 586225, 3633039; 587370, 3633497; 588134, 3633726; 588821, 3633879; 589738, 3634795; 589508, 3635253; 589738, 3635635; 590119, 3635941; 590959, 3635941; 591952, 3635559; 592792, 3635406; 593632, 3634871; 594320, 3634031; 595083, 3632810; 595771, 3631511; 596000, 3630519; 595923, 3629679; 595312, 3628915; 594702, 3628304; 594167, 3628075; 592411, 3627998; 591189, 3627998; 590425, 3627998; 589280, 3628228; 588058, 3628915; 587141, 3629144; 586301, 3629449; 585003, 3629984; 583857, 3630595; 583170, 3630748; 582330, 3630671; 581566, 3630824; 580650, 3630824; 579581, 3630671; 578664, 3629679; 578283, 3628915; 578283, 3628151; 578206, 3626700; 578130, 3625784; 577595, 3625631; 577290, 3625326; 577214, 3624791; 577290, 3623951; 577825, 3623187; 578512, 3622653; 579275, 3621736; 580039, 3621126; 583136, 3619091; 585446, 3617261; 585698, 3616826; 585744, 3615522; 585561, 3614538; 584920, 3613898; 584193, 3613692; 583552, 3613600; 583021, 3614241; 582399, 3615485; 581960, 3616712; 580596, 3618451; 580070, 3618565; 579046, 3618300; 578054, 3617918; 578061, 3617609; 577347, 3616950; 576981, 3616492; 576221, 3616085; 575763, 3615856; 574923, 3615933; 574159, 3616238; 573548, 3616620; 573013, 3616849; 572326, 3617154; 571562, 3617765; 570875, 3618453; 570799, 3618987; 570417, 3619751; 570493, 3620515; 570722, 3621813; 570722, 3622500; 570722, 3623493; 570646, 3624333; 570417, 3625097; 570417, 3625937; 570188, 3626700; 570417, 3627846; 572249, 3630519; 572555, 3631664; 572478, 3632657; 572020, 3633955; 571486, 3634872; 570951, 3635864; 570187, 3637239; 569729, 3637774; 569042, 3638156; 568125, 3638308; 567209, 3638614; 566674, 3638996; 566522, 3639606; 566216, 3640294; 565911, 3641134; 565681, 3641668; 565376, 3642050; 564841, 3642508; 564460, 3642890; 564536, 3643425; 565147, 3644265; 565452, 3645029; 567132, 3644799; 568278, 3644189; 569271, 3643501; 569958, 3642508; 570111, 3641897; 570874, 3641668; 571715, 3640676; 572249, 3639072; 572937, 3638232; 573318, 3637086; 573318, 3635635; 573548, 3634643; thence returning to 574159, 3634261.

(ii) Note: Map of Unit 3, Carrizo Canyon follows:

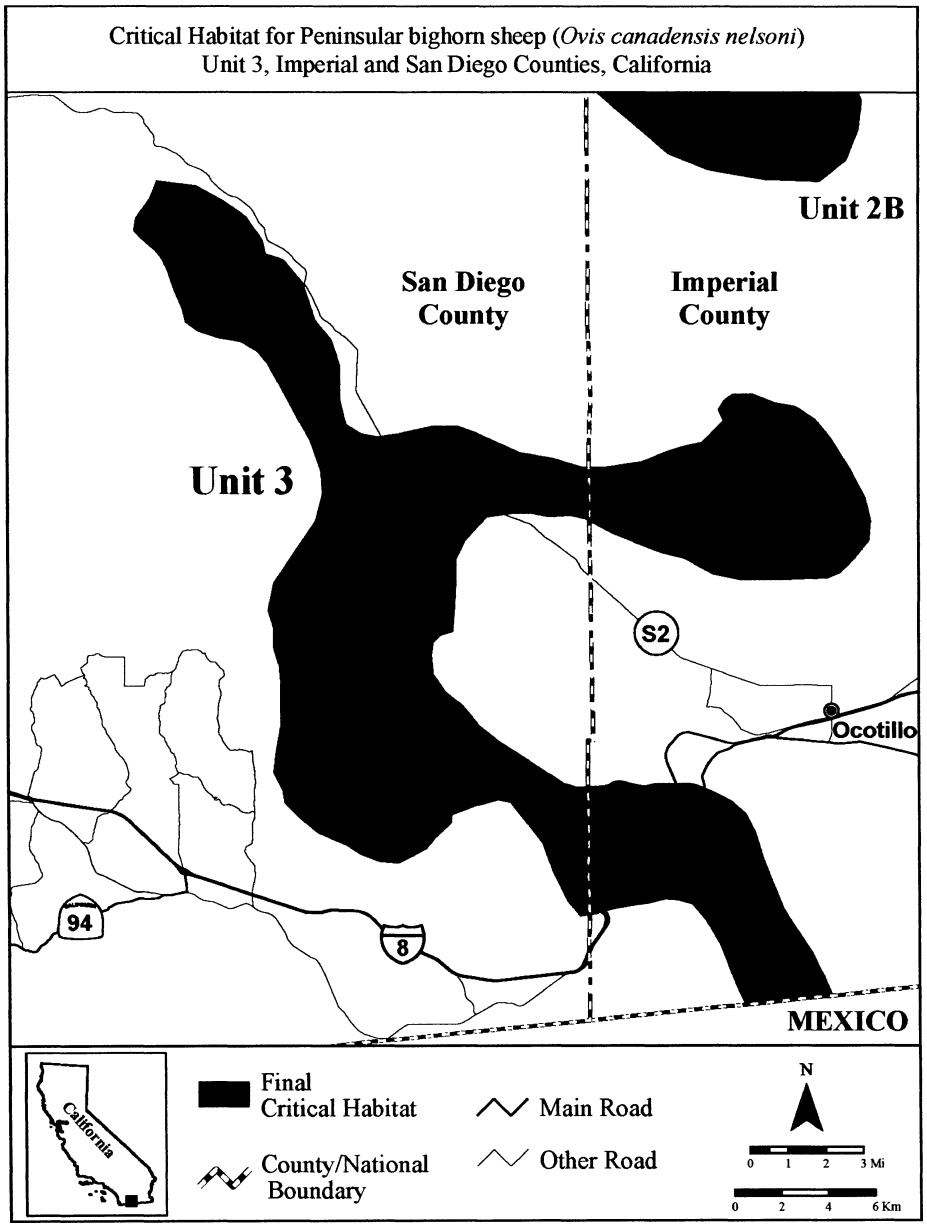

SIERRA NEVADA BIGHORN SHEEP (*Ovis canadensis sierrae*)

(1) Critical habitat units are depicted for Mono, Fresno, Inyo, Tulare, and Tuolumne Counties, California, on the maps below.

(2) The primary constituent elements of critical habitat for the Sierra Nevada bighorn sheep are the habitat components that provide:

(i) Non-forested habitats or forest openings within the Sierra Nevada from 4,000 ft (1,219

m) to 14,500 ft (4,420 m) in elevation with steep (greater than or equal to 60 percent slope), rocky slopes that provide for foraging, mating, lambing, predator avoidance, and bedding and that allow for seasonal elevational movements between these areas.

(ii) Presence of a variety of forage plants as indicated by the presence of grasses (e.g., *Achnanthera* spp.; *Elymus* spp.) and browse (e.g., *Ribes* spp.; *Artemisia* spp., *Purshia* spp.) in winter, and grasses, browse, sedges (e.g., *Carex* spp.) and forbs (e.g., *Eriogonum* spp.) in summer.

(iii) Presence of granite outcroppings containing minerals such as sodium, calcium, iron, and phosphorus that could be used as mineral licks in order to meet nutritional needs.

(3) Critical habitat does not include manmade structures, such as buildings, aqueducts, airports, roads, and other paved areas, and the land on which they are located, existing on the effective date of this rule and not containing one or more of the primary constituent elements.

(4) *Critical Habitat Map Units*—Boundaries of designated critical habitat were derived from Sierra Nevada Bighorn Sheep Herd Units developed by the California Department of Fish and Game for the final Sierra Nevada Bighorn Sheep recovery plan. The designated critical habitat unit boundaries differ from Sierra Nevada bighorn sheep Herd Unit polygons by the removal of developed areas and private parcels that are unlikely to contain the primary constituent elements. The data were projected to Universal Transverse Mercator (UTM), zone 11, on the North American Datum of 1983.

(5) Note: Index map of Sierra Nevada bighorn sheep critical habitat follows:

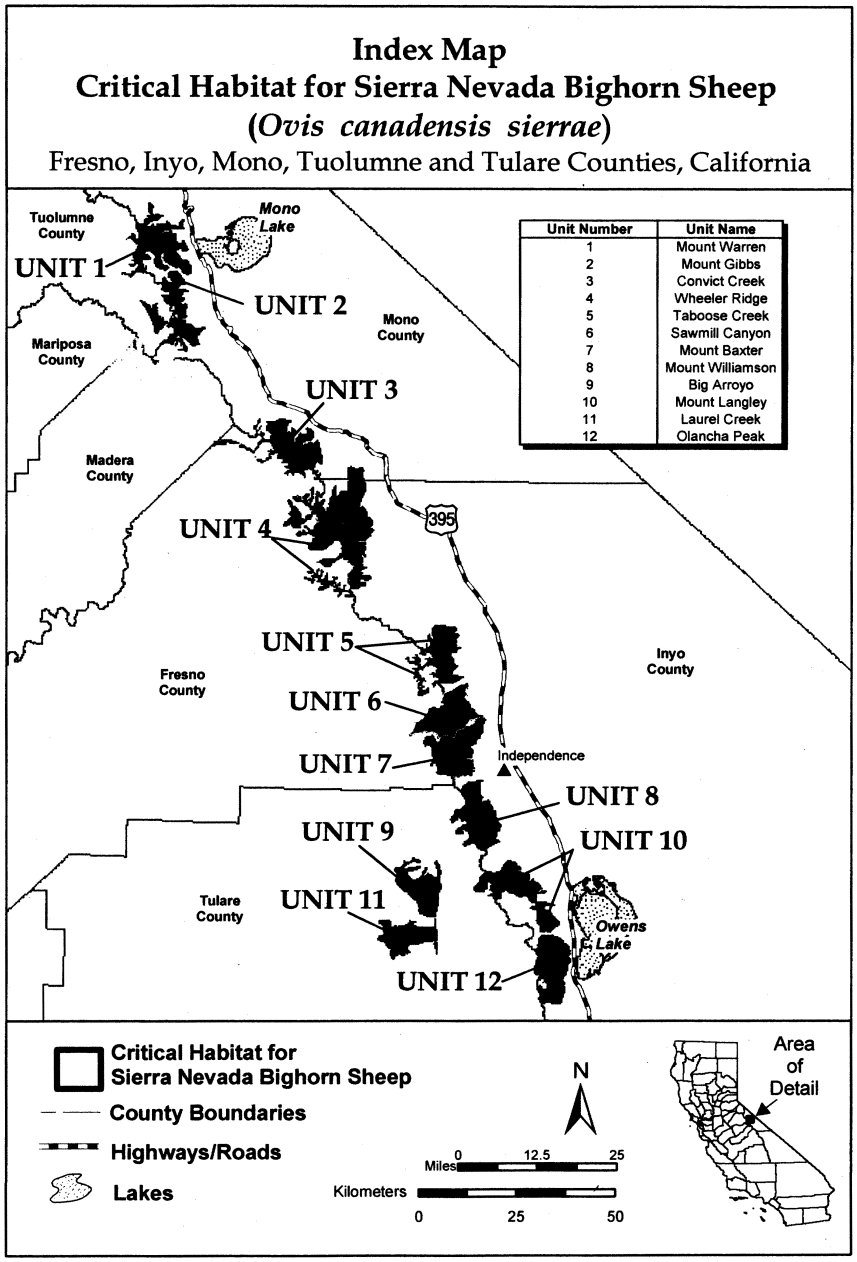

(6) Unit 1 (Mount Warren); Mono and Tuolumne Counties, California.

(i) From USGS 1:24,000 scale quadrangles Dunderberg Peak, Lundy, Tioga Pass, and Mount Dana. Land bounded by the following UTM zone 11 NAD83 coordinates (E, N): 300786, 4215918; 301348, 4215650; 301467, 4215784; 302384, 4216077; 303459, 4215689; 303626, 4215452;

303452, 4215254; 303072, 4215278; 302764, 4215064; 302495, 4214977; 302218, 4214677; 302052, 4214558; 301783, 4214281; 300486, 4214005; 300351, 4213839; 299853, 4213704; 299442, 4213475; 299007, 4213079; 298991, 4212842; 299252, 4212723; 299640, 4212755; 300185, 4212913; 300359, 4213103; 300525, 4213166; 300565, 4213498; 300952, 4213562; 301111, 4213158; 301435, 4212858; 301593, 4213150; 301807, 4213253; 302566, 4213245; 303396, 4213317; 303902, 4213419; 304227, 4214044; 304567, 4214092; 304891, 4213752; 305310, 4213467; 305864, 4213158; 306239, 4212945; 306714, 4212984; 307362, 4212747; 307474, 4212940; 307514, 4213252; 307539, 4213822; 307697, 4214242; 307964, 4214386; 308395, 4214515; 308841, 4214450; 308846, 4214218; 308653, 4213802; 308499, 4213297; 308529, 4212618; 308692, 4211980; 308673, 4211876; 308514, 4211856; 308366, 4211891; 307853, 4211988; 307236, 4212146; 306682, 4212162; 306073, 4212186; 305788, 4211948; 305694, 4211640; 305788, 4211165; 305970, 4210944; 306192, 4210991; 306643, 4210857; 306801, 4210588; 306785, 4209932; 306813, 4209244; 306995, 4208658; 307596, 4208532; 307920, 4208532; 308173, 4208674; 308252, 4209244; 308315, 4209418; 308647, 4209275; 308774, 4208951; 308861, 4208635; 309082, 4208500; 309320, 4208184; 309415, 4207425; 309810, 4206847; 309023, 4206191; 308628, 4206151; 308177, 4206547; 308177, 4206927; 307679, 4207037; 307275, 4206863; 306856, 4206444; 306761, 4206033; 306991, 4205724; 307220, 4205701; 307560, 4205495; 307623, 4205179; 307797, 4204973; 307916, 4204649; 308074, 4204325; 308398, 4204182; 309134, 4204348; 309846, 4203850; 309960, 4203534; 310316, 4202846; 310490, 4202284; 310569, 4201841; 310585, 4201240; 310640, 4201098; 310799, 4200900; 310759, 4200655; 310672, 4200584; 310261, 4200536; 309984, 4200513; 309513, 4200252; 309102, 4200370; 308865, 4200418; 308651, 4200592; 308525, 4201043; 308303, 4201343; 308058, 4201644; 307837, 4202047; 307362, 4202403; 307180, 4202458; 307062, 4202268; 307165, 4202015; 306919, 4202023; 306477, 4202150; 306081, 4202300; 305599, 4202632; 305231, 4202751; 304456, 4203210; 304369, 4203344; 303989, 4203637; 303720, 4203913; 303420, 4204119; 303183, 4204870; 303325, 4205329; 303396, 4205661; 303345, 4206057; 303202, 4206278; 303052, 4206294; 302688, 4205582; 302894, 4205092; 302720, 4204799; 302736, 4204467; 303036, 4204198; 303036, 4203637; 303195, 4203399; 303487, 4203178; 303622, 4203036; 304120, 4202806; 304353, 4202577; 304529, 4202575; 304667, 4202584; 304837, 4202460; 304869, 4202391; 304869, 4202134; 304626, 4201784; 304263, 4201582; 304024, 4201380; 303875, 4201200; 303803, 4201210; 303746, 4201218; 303578, 4201335; 303363, 4201575; 303353, 4201611; 303344, 4201642; 303314, 4201600; 303309, 4201636; 303304, 4201627; 303289, 4201621; 303104, 4201636; 302748, 4201612; 302416, 4201770; 301988, 4202118; 301648, 4202442; 301387, 4202695; 301150, 4203099; 300897, 4203431; 300826, 4203787; 301024, 4204032; 301126, 4204412; 301142, 4205092; 300652, 4205970; 300253, 4206191; 299794, 4206294; 299311, 4206365; 298916, 4206349; 298584, 4205900; 298544, 4205764; 298853, 4205614; 299375, 4205622; 300142, 4204847; 300197, 4204617; 300166, 4204412; 300071, 4204174; 299565, 4204214; 298963, 4204174; 298315, 4204151; 298149, 4203953; 298188, 4203257; 298378, 4202893; 298350, 4202526; 298268, 4202121; 298476, 4201913; 298679, 4202026; 298698, 4202381; 298628, 4202634; 298691, 4202950; 299115, 4202552; 299185, 4202324; 298875, 4201482; 298647, 4201236; 298324, 4200742; 298369, 4200337; 298122, 4200388; 298116, 4200685; 298192, 4201109; 298160, 4201261; 298078, 4201337; 297970, 4201318; 297685, 4200983; 297319, 4200888; 297186, 4200793; 297091, 4200748; 296901, 4200951; 296654, 4200976; 296287, 4201008; 295857, 4200660; 295579, 4200200; 295506, 4200236; 295139, 4199793; 294924, 4199483; 294734, 4199641; 294582, 4199932; 294449, 4200109; 294095, 4200084; 293583, 4200369; 293323, 4200710; 293108, 4200609; 292950, 4200268; 292608, 4200369; 292754, 4200748; 292944, 4200964; 293228, 4201248; 293614, 4201014; 293874, 4200723; 294127, 4200571; 294563, 4200635; 295196, 4200805; 295310, 4200957; 295247, 4201122; 295367, 4201406; 295702, 4201318; 296031, 4201375; 296265, 4201622; 296474, 4201982; 296803, 4202349; 296942, 4202539; 296936, 4202849; 296635, 4202969; 296426, 4202994; 296078, 4202703; 295990, 4202507; 295541, 4202406; 294756, 4202697; 294674, 4202800; 294642, 4203007; 294813, 4203134; 295560, 4203178; 295661, 4203184; 295882, 4203418; 295927, 4203703; 295383, 4203855; 295326, 4203943; 295927, 4204057; 296135, 4204241; 296015, 4204405; 295522, 4204405; 295427, 4204608; 295569, 4205032; 295746, 4205354; 295980, 4205677; 296252, 4206012; 296347, 4206265; 296322, 4206778; 296328, 4207126; 296566, 4207328; 296800, 4207721; 296850, 4207948; 296743, 4208214; 295971, 4208777; 295813, 4208891; 295674, 4209163; 295212, 4209492; 294408, 4209555; 294161, 4209378; 293801, 4209239; 293776, 4209473; 294070, 4209967; 294620, 4210454; 295057, 4210327; 295215, 4210315; 295272, 4210625; 295234, 4210776; 295316, 4211010; 295689, 4211156; 295816, 4211023; 295879, 4210776; 295765, 4210618; 295898, 4210485; 296215, 4210416; 296297, 4210232; 296335, 4209954; 296436, 4209682; 296866, 4209384; 296923, 4209043; 297113, 4208904; 297160, 4209239; 296945, 4210163; 296926, 4210220; 296964, 4210511; 296838, 4210852; 296699, 4211542; 296578, 4211789; 296411, 4212206; 296316, 4212814; 296202, 4213219; 296316, 4213693; 296664, 4213959; 297094, 4213826; 297372, 4213535; 297676, 4213402; 297942, 4213301; 298157, 4213320; 298429, 4213434; 298625, 4213769; 298517, 4214085; 298464, 4214465; 298666, 4214705; 298919, 4214819; 299122, 4214832; 299267, 4214857; 299368, 4215136; 299027, 4215585; 299033, 4215781; 299210, 4215926; 299533, 4215711; 299988, 4215528; 300071, 4215756; 300090, 4215983; 299697, 4216559; 299546, 4216654; 299410, 4216907; 299359, 4217034; 299416, 4217413; 299454, 4217729; 299391, 4218002; 299410, 4218318; 299479, 4218577; 299529, 4218766; 299885, 4218821; 300296, 4218734; 300755, 4218505; 300865, 4218101; 300858, 4217690; 300731, 4217445; 300525, 4217247; 300446, 4216796; 300470, 4216409; returning to 300786, 4215918; excluding land bounded by 304870, 4211718; 304755, 4211663; 304590, 4211666; 304426, 4211699; 304273, 4211615; 304237, 4211614; 304100, 4211575; 304119, 4211576; 304068, 4211562; 304036, 4211567; 303925, 4211593; 303824, 4211552; 303714, 4211495; 303668, 4211501; 303558, 4211486; 303473, 4211423; 303421, 4211366; 303381, 4211308; 303223, 4211322; 303176, 4211295; 303181, 4211202; 303103, 4211161; 303208, 4210962; 303418, 4211073; 303481, 4211022; 303500, 4211020; 303617, 4211098; 303675, 4211109; 303894, 4211096; 303983, 4211127; 304053, 4211125; 304053, 4211124; 304106, 4211121; 304460, 4211207; 304518, 4211250; 304590, 4211261;

304644, 4211303; 304747, 4211336; 304863, 4211395; 304882, 4211457; 305018, 4211524; 305128, 4211543; 305289, 4211677; 305397, 4211739; 305477, 4211807; 305515, 4211863; 305405, 4211903; 305374, 4211907; 305176, 4211813; 305029, 4211770; returning to 304870, 4211718.

(ii) Note: Map of Unit 1 Mount Warren for Sierra Nevada bighorn sheep follows:

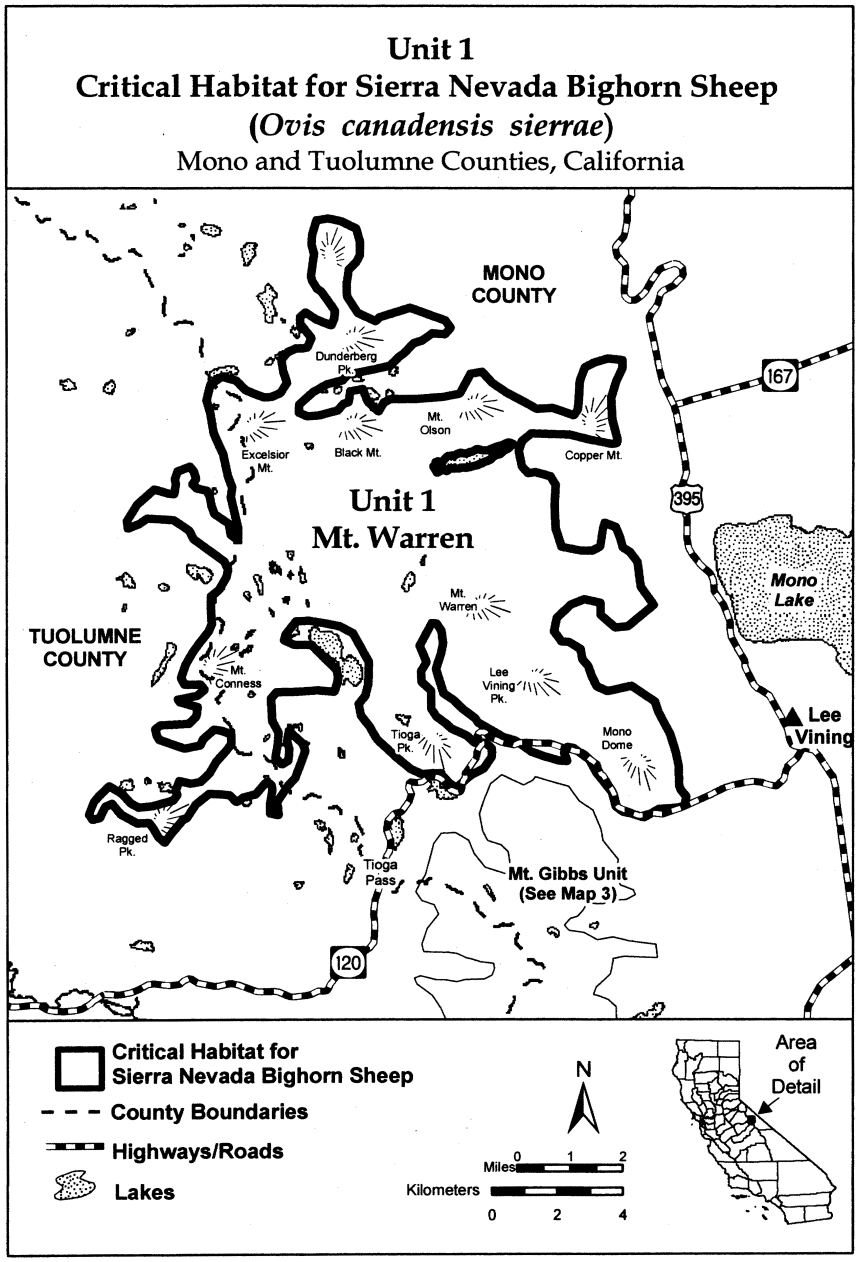

(7) Unit 2 (Mount Gibbs); Mono and Tuolumne Counties, California.

(i) From USGS 1:24,000 scale quadrangles Mount Dana, Vogelsang Peak, Kiop Peak, and June Lake. Land bounded by the following UTM zone 11 NAD83 coordinates (E, N): 305185, 4201586; 305855, 4201263; 306124, 4201406; 306203, 4201516; 306615, 4201390; 307214, 4201220; 307539, 4200758; 307946, 4200481; 308191, 4199870; 308255, 4199529; 308437, 4199297; 308728, 4198949; 308679, 4198612; 308778, 4198157; 309188, 4197993; 309259, 4197840; 308990, 4197698; 308498, 4197676; 308268, 4197570; 308079, 4197576; 307891, 4197582; 307737, 4197512; 307657, 4197364; 307500, 4197181; 307271, 4197113; 307075, 4196893; 307221, 4196737; 307673, 4196685; 308081, 4196446; 308575, 4196543; 308912, 4196457; 309062, 4196415; 309890, 4196313; 309934, 4195897; 309443, 4195913; 309141, 4195923; 308877, 4195931; 308572, 4195866; 308570, 4195790; 308525, 4195566; 308481, 4195379; 308053, 4194978; 307970, 4194755; 308120, 4194712; 308418, 4194590; 308675, 4194356; 308668, 4194130; 308697, 4193865; 308613, 4193604; 308382, 4193461; 308112, 4193281; 307734, 4193293; 307728, 4193105; 307761, 4192953; 308063, 4192944; 308472, 4192742; 308775, 4192770; 308930, 4192878; 309271, 4192905; 309416, 4192712; 309403, 4192298; 309382, 4191659; 309372, 4191358; 309323, 4190983; 309238, 4190684; 309151, 4190348; 308920, 4190204; 308879, 4190093; 309026, 4189975; 309327, 4189928; 309478, 4189923; 309626, 4189843; 309582, 4189656; 309389, 4189511; 309271, 4189365; 309114, 4189181; 308699, 4189195; 308470, 4189127; 308167, 4189099; 308163, 4188986; 308347, 4188829; 308683, 4188705; 308907, 4188623; 309244, 4188537; 309241, 4188424; 309232, 4188161; 309187, 4187936; 309219, 4187747; 309325, 4187517; 309475, 4187475; 309740, 4187504; 309966, 4187459; 310116, 4187454; 310418, 4187445; 310796, 4187433; 310981, 4187314; 311089, 4187160; 311233, 4186929; 311450, 4186621; 311820, 4186383; 312166, 4186560; 312582, 4186585; 312850, 4186689; 313267, 4186713; 313537, 4186893; 313956, 4186993; 314142, 4186911; 314210, 4186683; 313896, 4186317; 313515, 4186216; 313165, 4185888; 312814, 4185560; 312729, 4185262; 312376, 4184859; 312069, 4184718; 312061, 4184454; 312163, 4184112; 312082, 4183926; 312340, 4183730; 312407, 4183464; 312433, 4183087; 312500, 4182821; 312680, 4182551; 312860, 4182282; 312892, 4182093; 312627, 4182063; 312476, 4182068; 312249, 4182075; 312208, 4182071; 311998, 4182077; 311586, 4182088; 311587, 4181967; 311448, 4181837; 311217, 4181694; 310862, 4181818; 310494, 4182132; 310199, 4182367; 310100, 4182822; 309769, 4183096; 309149, 4183794; 308929, 4183989; 308630, 4184112; 308254, 4184162; 307917, 4184248; 307768, 4184328; 307399, 4184603; 307064, 4184765; 306876, 4184771; 306831, 4184546; 306859, 4184244; 307079, 4184049; 307309, 4184154; 307832, 4183949; 307980, 4183869; 308206, 4183824; 308386, 4183555; 308415, 4183290; 308521, 4183061; 308890, 4182785; 309001, 4182707; 309101, 4182289; 309206, 4182022; 309387, 4181790; 309493, 4181561; 309480, 4181147; 309469, 4180808; 309422, 4180509; 309346, 4180511; 308934, 4180599; 308710, 4180682; 308336, 4180807; 307916, 4180670; 307577, 4180718; 307056, 4180961; 307062, 4181149; 307103, 4181261; 307594, 4181245; 307821, 4181238; 307972, 4181233; 308421, 4181105; 308651, 4181211; 308583, 4181439; 308513, 4181630; 308597, 4181891; 308640, 4182040; 308456, 4182197; 308228, 4182166; 308186, 4182017; 308104, 4181831; 307987, 4181722; 307724, 4181768; 307615, 4181885; 307621, 4182073; 307627, 4182261; 307712, 4182559; 307685, 4182899; 307543, 4183205; 307282, 4183289; 307129, 4183256; 307044, 4182957; 306921, 4182660; 306760, 4182326; 306600, 4182068; 306519, 4181882; 306400, 4181697; 306253, 4181853; 306186, 4182118; 306269, 4182342; 306507, 4182711; 306589, 4182897; 306638, 4183234; 306530, 4183426; 306339, 4183357; 306140, 4183024; 306019, 4182802; 305780, 4182395; 305402, 4182407; 304992, 4182571; 304691, 4182618; 304390, 4182666; 304162, 4182635; 303858, 4182570; 303478, 4182506; 303058, 4182369; 302790, 4182265; 302558, 4182084; 302321, 4181752; 302167, 4181682; 302174, 4181908; 302245, 4182357; 302609, 4183099; 303409, 4183300; 303569, 4183558; 303767, 4183853; 303915, 4183773; 304140, 4183691; 304291, 4183686; 304371, 4183834; 304419, 4184171; 304505, 4184470; 304744, 4184876; 305210, 4185276; 305624, 4185225; 305819, 4185407; 305910, 4185894; 305808, 4186236; 305819, 4186575; 305677, 4186881; 305456, 4187038; 305266, 4187007; 305033, 4186826; 304725, 4186647; 304426, 4186732; 304291, 4186912; 304361, 4187073; 304630, 4187215; 304639, 4187479; 304380, 4187675; 303774, 4187619; 303538, 4187326; 303336, 4186918; 302983, 4186515; 302551, 4186001; 302008, 4185567; 301544, 4185242; 301242, 4185252; 301103, 4185633; 301045, 4186162; 301023, 4186653; 300708, 4187454; 300429, 4188178; 300069, 4188717; 299821, 4189253; 299469, 4190055; 299301, 4190701; 299206, 4191269; 298879, 4191693; 298557, 4192269; 298227, 4192581; 297610, 4193354; 297507, 4193696; 297853, 4193873; 298117, 4193865; 298670, 4193433; 299225, 4193038; 299810, 4192455; 300248, 4191951; 300500, 4191566; 300693, 4191711; 300702, 4191974; 300710, 4192237; 300763, 4192688; 301153, 4193090; 301573, 4193227; 301797, 4193144; 301901, 4192840; 301743, 4192619; 301656, 4192283; 301725, 4192054; 301910, 4191935; 301638, 4191718; 301556, 4191495; 301664, 4191341; 301928, 4191332; 301999, 4191179; 301875, 4190844; 301831, 4190657; 301974, 4190389; 302007, 4190237; 302072, 4189934; 302332, 4189775; 302708, 4189725; 302857, 4189645; 302775, 4189459; 302842, 4189194; 303031, 4189188; 303109, 4189260; 303151, 4189410; 303419, 4189514; 303412, 4189288; 303441, 4189024; 303428, 4188610; 303908, 4188255; 304058, 4188213; 304396, 4188165; 304735, 4188116; 304855, 4188338; 304939, 4188599; 304950, 4188938; 304957, 4189164; 305187, 4189269; 305269, 4189455; 305127, 4189761; 305504, 4189711; 305763, 4189552; 305714, 4189215; 305825, 4189136; 305907, 4189322; 306137, 4189427; 306323, 4189346; 306553, 4189452; 306809, 4189180; 306998, 4189174; 307228, 4189279; 307030, 4189587; 307033, 4189700; 307043, 4190001; 306899, 4190231; 306523, 4190281; 306299, 4190364; 306043, 4190635; 305976, 4190901; 306020, 4191088; 306175, 4191196; 306371, 4191416; 306346, 4191831; 306166, 4192101; 306021, 4192293; 305873, 4192411; 305718, 4192266; 305637, 4192117; 305145, 4192096; 304781, 4192521; 304448, 4192720; 304155, 4193031; 303859, 4193229; 303716, 4193460; 303612, 4193764; 303468, 4193995; 303328, 4194338; 303076, 4194723; 302596, 4195078; 302527, 4195268; 302718, 4195337; 303205, 4195209; 303469, 4195200; 303808, 4195152; 304074, 4195219; 304642, 4195238; 304872, 4195344; 304913, 4195455; 304954, 4195567; 304921, 4195719; 304545,

4195768; 304283, 4195852; 304096, 4195896; 303835, 4196017; 303572, 4196063; 302817, 4196087; 302749, 4196316; 302916, 4196800; 303270, 4197241; 303129, 4197546; 302755, 4197671; 302575, 4197941; 302696, 4198201; 302856, 4198459; 302985, 4198945; 303114, 4199430; 303351, 4199762; 303767, 4199786; 304175, 4199547; 304351, 4199127; 304677, 4198702; 305313, 4198494; 305467, 4198602; 305372, 4199170; 305153, 4199403; 304741, 4199529; 304600, 4199835; 304504, 4200365; 304630, 4200775; 304836, 4201296; returning to 305185, 4201586.

(ii) Note: Map of Unit 2 (Mount Gibbs) for Sierra Nevada bighorn sheep follows:

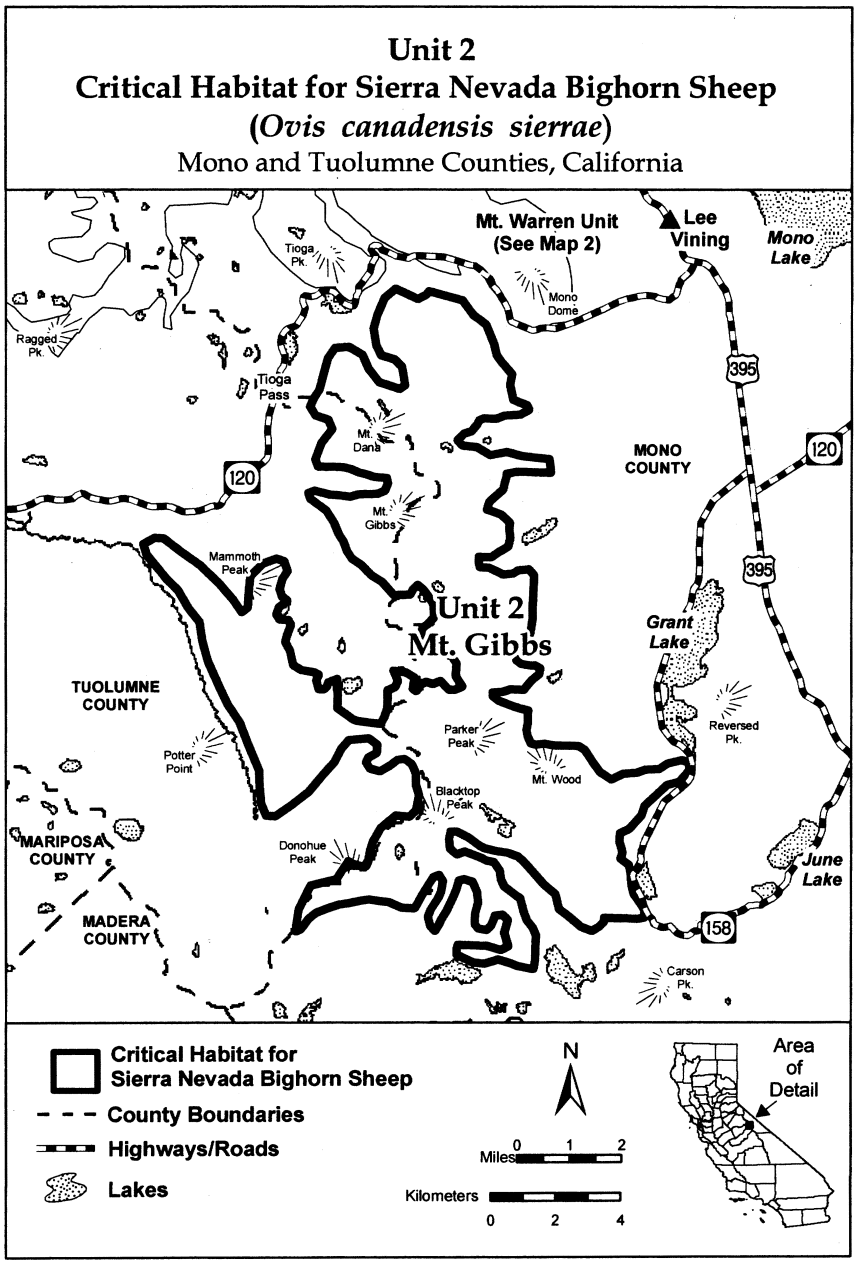

(8) Unit 3 (Convict Creek); Fresno and Mono Counties, California.

(i) From USGS 1:24,000 scale quadrangles Crystal Crag, Bloody Mountain, Convict Lake, Graveyard Peak, and Mount Abbot. Land bounded by the following UTM zone 11 NAD83 coordinates (E, N): 327481, 4161516; 327397, 4161255; 327279, 4161108; 327082, 4160851;

327076, 4160663; 327184, 4160508; 327409, 4160464;
327720, 4160717; 327917, 4160975; 328080, 4161346;
328312, 4161527; 328424, 4161486; 328373, 4161073;
328322, 4160660; 328009, 4160294; 327814, 4160112;
327619, 4159930; 327573, 4159668; 327755, 4159436;
327980, 4159391; 328058, 4159464; 328100, 4159613;
328112, 4159989; 328455, 4160091; 328333, 4159794;
328366, 4159642; 328515, 4159600; 329004, 4159509;
329304, 4159462; 329223, 4159276; 329061, 4158942;
329089, 4158640; 329077, 4158264; 329260, 4158070;
329631, 4157870; 329891, 4157711; 330272, 4157812;
330655, 4157988; 330812, 4158171; 330677, 4158665;
330869, 4158772; 330951, 4158957; 330667, 4159531;
330492, 4159989; 330469, 4160441; 330231, 4160072;
329887, 4159970; 329706, 4160202; 329604, 4160582;
329624, 4161184; 329708, 4161445; 329829, 4161705;
329701, 4162424; 329860, 4162683; 330161, 4162636;
330229, 4162605; 330305, 4162536; 330367, 4162498;
330436, 4162454; 330524, 4162442; 330650, 4162448;
330788, 4162473; 330908, 4162473; 331083, 4162492;
331140, 4162504; 331203, 4162517; 331272, 4162523;
331366, 4162555; 331511, 4162561; 331699, 4162599;
331781, 4162643; 331938, 4162661; 332095, 4162680;
332208, 4162712; 332277, 4162768; 332465, 4162862;
332534, 4162913; 332635, 4162969; 332817, 4163076;
333112, 4163170; 333338, 4163252; 333477, 4163271;
333769, 4163236; 333886, 4163345; 333999, 4163342;
334489, 4163289; 334674, 4163170; 334896, 4163012;
335120, 4162930; 335271, 4162925; 335385, 4162959;
335499, 4162993; 335873, 4162868; 335986, 4162864;
336135, 4162784; 336130, 4162634; 336050, 4162486;
335971, 4162375; 335815, 4162230; 335736, 4162119;
335467, 4161977; 335312, 4161869; 335113, 4161536;
335031, 4161351; 334948, 4161090; 334944, 4160977;
334971, 4160637; 335037, 4160334; 335176, 4159953;
335396, 4159757; 335442, 4160020; 335634, 4160089;
335816, 4159895; 336039, 4159775; 336234, 4159957;
336206, 4160259; 336107, 4160714; 336230, 4161011;
336572, 4161076; 336860, 4160652; 337102, 4159929;
337085, 4159402; 336881, 4158919; 336718, 4158548;
336744, 4158170; 336769, 4157793; 336716, 4157305;
336743, 4156965; 336896, 4157036; 337058, 4157370;
337147, 4157781; 337196, 4158156; 337552, 4158634;
337948, 4159224; 338069, 4159446; 338416, 4159661;
338643, 4159692; 339127, 4159450; 339575, 4159285;
339958, 4159462; 340015, 4160062; 339770, 4160673;
339893, 4160970; 340382, 4160917; 340644, 4160833;
340942, 4160711; 341461, 4160393; 341779, 4159705;
341840, 4159251; 341780, 4158537; 341470, 4158284;
340960, 4157697; 340383, 4157377; 339777, 4157321;
339130, 4157191; 338931, 4156858; 339034, 4156553;
339306, 4156771; 339537, 4156914; 340337, 4157115;
340640, 4157143; 341134, 4157240; 341505, 4157040;
341686, 4156770; 341995, 4156987; 342165, 4157584;
342517, 4157949; 342774, 4157715; 342913, 4157334;
343193, 4156647; 343330, 4156191; 343594, 4155015;
343725, 4154371; 343966, 4153647; 343986, 4153082;
344111, 4152249; 343944, 4151765; 343522, 4151553;
343113, 4151754; 342857, 4152026; 342402, 4151965;
342317, 4151666; 342226, 4151180; 342065, 4150883;
341869, 4150664; 341671, 4150369; 341818, 4150251;
341851, 4150099; 341956, 4149833; 342177, 4149637;
342286, 4149521; 342403, 4149630; 342560, 4149813;
342900, 4149803; 343043, 4149572; 342844, 4149239;
342499, 4149100; 342680, 4148830; 342942, 4148747;
343179, 4149078; 343456, 4149484; 343790, 4149285;
343627, 4148913; 343392, 4148657; 343149, 4148138;
343258, 4148021; 343285, 4147681; 343274, 4147305;
343051, 4147425; 342828, 4147545; 342597, 4147402;
342331, 4147373; 342146, 4147492; 341968, 4147836;
341938, 4148063; 342128, 4148095; 342311, 4147938;
342503, 4148008; 342621, 4148154; 342698, 4148227;
342665, 4148379; 342076, 4148850; 341633, 4149165;
341530, 4149507; 341467, 4149886; 340838, 4150320;
340536, 4150330; 340193, 4150228; 339889, 4150162;
339587, 4150171; 339398, 4150177; 339018, 4150114;
338825, 4149970; 338896, 4149817; 339009, 4149813;
339161, 4149846; 339187, 4149469; 339290, 4149164;
339520, 4149270; 339943, 4149482; 339780, 4149111;
339617, 4148739; 339785, 4148094; 339553, 4147913;
339226, 4148338; 339052, 4148795; 338679, 4148958;
338273, 4149234; 338126, 4149389; 337938, 4149395;
337855, 4149172; 337743, 4149213; 337593, 4149256;
337372, 4149413; 337145, 4149421; 336956, 4149427;
336767, 4149395; 336649, 4149248; 336606, 4149099;
336751, 4148906; 336861, 4148789; 337006, 4148597;
336889, 4148487; 336627, 4148571; 336405, 4148729;
336376, 4148993; 336231, 4149186; 335967, 4149194;
335890, 4149159; 335775, 4149088; 335555, 4149321;
335298, 4149555; 335219, 4149444; 335214, 4149294;
335317, 4148952; 335422, 4148685; 335343, 4148574;
335155, 4148618; 334974, 4148849; 334791, 4149044;
334636, 4148935; 334377, 4149094; 334726, 4149385;
334810, 4149646; 335042, 4149826; 335274, 4149970;
335582, 4150148; 335517, 4150489; 335252, 4150460;
334801, 4150550; 334430, 4150750; 334326, 4151054;
334556, 4151160; 334815, 4151001; 335077, 4150917;
335122, 4151142; 335386, 4151134; 335508, 4151393;
335481, 4151733; 335604, 4152030; 335946, 4152095;
335919, 4152435; 335770, 4152515; 335428, 4152450;
335229, 4152118; 334800, 4151717; 334460, 4151690;
334193, 4151623; 333778, 4151637; 333556, 4151794;
333602, 4152057; 333834, 4152200; 334068, 4152456;
333925, 4152686; 333513, 4152813; 333101, 4152939;
332646, 4152878; 332309, 4152964; 332579, 4153144;
332958, 4153169; 332736, 4153327; 332481, 4153636;
332603, 4153896; 332905, 4153886; 333240, 4153725;
333470, 4153831; 333326, 4154061; 332997, 4154411;
332816, 4154642; 332323, 4154583; 331984, 4154631;
331786, 4154336; 331739, 4154036; 331544, 4153854;
331056, 4153945; 330870, 4154064; 330929, 4153535;
330955, 4153158; 330490, 4152796; 330298, 4152689;
329759, 4152367; 329452, 4152226; 328877, 4151981;
328610, 4151876; 328051, 4152120; 327499, 4152590;
327096, 4152979; 326655, 4153370; 326660, 4153520;
326891, 4153664; 327222, 4153389; 327255, 4153238;
327701, 4152997; 328038, 4152911; 328485, 4152709;
328936, 4152619; 329510, 4152865; 329784, 4153157;
330092, 4153336; 330406, 4153702; 330418, 4154079;
330544, 4154489; 330398, 4154644; 330064, 4154843;
329848, 4155189; 329897, 4155526; 330114, 4155218;
330372, 4155021; 330745, 4154859; 330825, 4155007;
330829, 4155120; 330800, 4155422; 330658, 4155690;
330699, 4155802; 330882, 4155608; 331136, 4155298;
331392, 4155027; 331581, 4155021; 331776, 4155203;
331783, 4155428; 331529, 4155775; 331387, 4156044;
331135, 4156428; 331029, 4156658; 330886, 4156926;
330742, 4157156; 330441, 4157204; 330252, 4157172;
329987, 4157180; 329609, 4157155; 329273, 4157278;
329088, 4157397; 328941, 4157553; 328787, 4157445;
328668, 4157260; 328468, 4156927; 328161, 4156787;
328003, 4156566; 327921, 4156342; 327877, 4156155;
327758, 4155971; 327559, 4155676; 327286, 4155383;
327201, 4155085; 327007, 4154940; 326815, 4154833;

326772, 4154684; 326727, 4154460; 326612, 4154388; 326271, 4154361; 326126, 4154554; 325531, 4154874; 325086, 4155114; 324787, 4155237; 324378, 4155438; 324118, 4155560; 323895, 4155680; 323635, 4155838; 323259, 4155888; 322877, 4155750; 322732, 4155943; 322737, 4156093; 322896, 4156352; 323125, 4156420; 323018, 4156611; 322684, 4156810; 322343, 4156783; 321782, 4156952; 321290, 4156930; 320875, 4156943; 320497, 4156955; 320162, 4157117; 319826, 4157240; 319673, 4157170; 319511, 4156836; 319276, 4156580; 319088, 4156586; 318974, 4156589; 318478, 4156417; 318176, 4156426; 317723, 4156441; 317349, 4156566; 317047, 4156575; 316698, 4156285; 316351, 4156070; 316118, 4155889; 315930, 4155895; 315745, 4156014; 315795, 4156427; 316149, 4156868; 316383, 4157086; 316545, 4157420; 317188, 4157437; 317494, 4157578; 318140, 4157670; 318786, 4157801; 319280, 4157898; 319619, 4157849; 320036, 4157911; 320491, 4157935; 321164, 4157725; 322066, 4157583; 322813, 4157296; 323329, 4156903; 323662, 4156666; 324374, 4156493; 324515, 4156187; 324658, 4155919; 325033, 4155832; 325413, 4155895; 325671, 4155698; 325961, 4155313; 326257, 4155115; 326599, 4155179; 326800, 4155549; 327035, 4155806; 327234, 4156138; 327403, 4156698; 327602, 4157030; 327877, 4157361; 328071, 4157505; 328272, 4157875; 328618, 4158090; 328548, 4158243; 328136, 4158369; 328410, 4158662; 328343, 4158927; 328427, 4159188; 328470, 4159375; 328242, 4159307; 328161, 4159159; 327707, 4159136; 327489, 4159407; 327232, 4159641; 327165, 4159906; 327061, 4160211; 326614, 4160414; 326550, 4160755; 326336, 4161176; 326306, 4161403; 326647, 4161429; 326949, 4161420; 326992, 4161607; 327347, 4162047; 327465, 4162194; 327587, 4162492; 327642, 4163017; 327766, 4163352; 328145, 4163378; 328207, 4162961; 328235, 4162659; 328223, 4162283; 328027, 4162063; 327795, 4161882; 327560, 4161626; returning to 327481, 4161516.

(ii) Note: Map of Unit 3 (Convict Creek) for Sierra Nevada bighorn sheep follows:

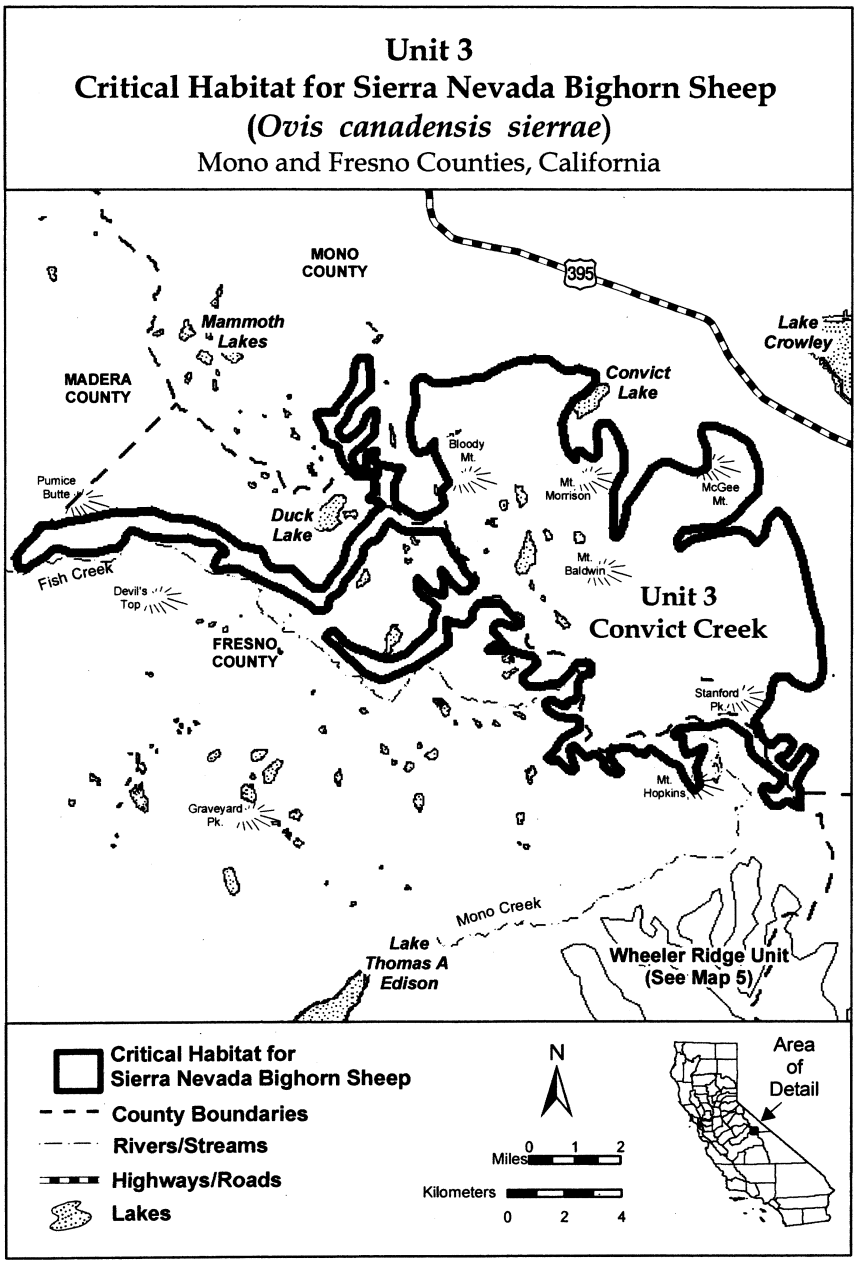

(9) Unit 4 (Wheeler Ridge); Fresno, Inyo and Mono Counties, California.

(i) From USGS 1:24,000 scale quadrangles Mount Abbot, Mount Morgan, Mount Hilgard, Mount Tom, Tungsten Hills, Mount Henry, Mount Darwin and Mount Thompson. Land bounded by the following UTM zone 11 NAD83 coordinates (E, N): 351676, 4150867;

352490, 4150441; 352738, 4150510; 353065, 4150282;
353442, 4150500; 353779, 4150847; 354294, 4150817;
354552, 4150341; 354641, 4149994; 354681, 4149558;
354453, 4149439; 354245, 4149221; 354463, 4148953;
354522, 4148735; 354413, 4148398; 354532, 4148140;
354493, 4147862; 354909, 4147912; 354711, 4147119;
355098, 4146296; 355132, 4146201; 355158, 4146034;
355162, 4145681; 355123, 4145288; 355123, 4144981;
355035, 4144787; 354974, 4144489; 354895, 4144120;
354745, 4143840; 354537, 4143588; 354359, 4143519;
354349, 4143132; 354329, 4142934; 354141, 4142686;
353967, 4141942; 353729, 4141853; 353600, 4141804;
353610, 4141566; 353729, 4141328; 353610, 4141219;
353600, 4141000; 354066, 4140584; 354463, 4140584;
354780, 4140286; 355068, 4140019; 355256, 4139642;
355425, 4139136; 355395, 4138799; 355489, 4138412;
355499, 4138254; 355618, 4138144; 355737, 4137748;
356035, 4137639; 356560, 4137272; 356818, 4136984;
356828, 4136617; 356996, 4136211; 357016, 4135715;
356649, 4135477; 356243, 4135299; 356084, 4135239;
356144, 4135011; 356491, 4135090; 356848, 4134892;
357046, 4134614; 357140, 4134515; 356932, 4134019;
356714, 4133771; 356476, 4133652; 356357, 4133405;
356486, 4133216; 356535, 4132839; 356307, 4132740;
355990, 4132611; 355782, 4132542; 355583, 4132294;
355197, 4132125; 355038, 4131907; 354671, 4131709;
354265, 4131739; 353898, 4131778; 353590, 4131719;
352817, 4131709; 352688, 4131421; 352787, 4131223;
353283, 4131263; 354235, 4131382; 354473, 4131253;
354721, 4131233; 355018, 4131144; 355157, 4131025;
355068, 4130757; 354721, 4130450; 354656, 4130281;
354746, 4130241; 354835, 4130132; 355103, 4130063;
355202, 4129944; 354934, 4129488; 354755, 4129111;
354865, 4128556; 355103, 4128189; 355222, 4127842;
355202, 4127385; 354993, 4127247; 354795, 4127544;
354458, 4127822; 354240, 4128020; 354081, 4128010;
353922, 4127792; 353893, 4127584; 354369, 4127524;
354398, 4127247; 354508, 4127038; 354438, 4126612;
354508, 4126443; 354364, 4126196; 354106, 4126086;
353888, 4125670; 353898, 4125491; 354215, 4125402;
354334, 4125204; 354721, 4124956; 355960, 4125313;
355940, 4125095; 355603, 4124926; 355197, 4124619;
354701, 4124411; 354126, 4123994; 353808, 4123806;
353828, 4123707; 354156, 4123508; 354661, 4123627;
354453, 4123449; 354354, 4123122; 353967, 4123042;
354512, 4122715; 355613, 4122546; 356089, 4122675;
356416, 4122497; 356501, 4122179; 356431, 4121832;
356035, 4121713; 355846, 4121644; 355638, 4121406;
355291, 4121436; 354835, 4121644; 354567, 4121674;
354160, 4121793; 353932, 4121862; 353843, 4121753;
353794, 4121406; 354527, 4120970; 355013, 4120742;
354954, 4120305; 354270, 4119691; 354022, 4119770;
353675, 4119730; 353357, 4119562; 353169, 4119413;
353159, 4119224; 352792, 4119304; 352653, 4119215;
352217, 4119224; 351553, 4119334; 351280, 4119026;
351250, 4118679; 351389, 4118570; 351617, 4118649;
351766, 4118471; 351914, 4118193; 352024, 4117945;
351984, 4117132; 351776, 4117013; 351468, 4116845;
350576, 4117102; 350080, 4117271; 349971, 4117152;
349406, 4117102; 349644, 4117549; 349911, 4117747;
350645, 4117618; 350982, 4117638; 351012, 4117945;
350725, 4118511; 350100, 4118600; 349545, 4118332;
349178, 4118342; 348712, 4117787; 348464, 4117142;
348196, 4116884; 348077, 4116914; 348057, 4117122;
347819, 4117142; 347750, 4117370; 347908, 4117737;
348156, 4117836; 348325, 4118154; 348176, 4118332;
347879, 4118352; 347175, 4118570; 346798, 4118848;
346937, 4119096; 347651, 4119294; 347482, 4119572;
346847, 4119532; 346728, 4119572; 346748, 4119750;
347165, 4120057; 347065, 4120295; 347065, 4120494;
346946, 4120583; 346788, 4120345; 346599, 4119998;
346461, 4119958; 346153, 4120256; 345801, 4120038;
345682, 4119661; 345414, 4119581; 345206, 4119373;
345018, 4119334; 344601, 4119026; 344403, 4118996;
344086, 4118610; 343848, 4118689; 343243, 4118877;
342846, 4118947; 342767, 4119096; 342836, 4119383;
343223, 4119691; 343620, 4119740; 344006, 4119899;
344343, 4120077; 344224, 4120256; 343887, 4120305;
343630, 4120414; 343798, 4120761; 343580, 4120890;
343064, 4120811; 342757, 4120910; 342678, 4120990;
342628, 4121366; 342886, 4121813; 342816, 4121912;
342549, 4121892; 342410, 4121991; 342122, 4122160;
341934, 4122209; 341825, 4121951; 342033, 4121753;
342043, 4121396; 341736, 4121198; 341755, 4120791;
341438, 4120424; 341150, 4120514; 341150, 4120752;
341061, 4120900; 340992, 4121366; 340541, 4121684;
340273, 4121654; 339757, 4121644; 339648, 4121505;
339351, 4121475; 339222, 4121555; 339222, 4121922;
339361, 4122298; 339787, 4122338; 340065, 4122249;
340263, 4122110; 340630, 4122070; 340987, 4121872;
341245, 4121743; 341384, 4121783; 341473, 4121942;
341324, 4122061; 341403, 4122417; 341284, 4122646;
341403, 4122854; 341691, 4122725; 341820, 4122774;
341859, 4122983; 341701, 4123241; 341542, 4123290;
341215, 4123161; 340947, 4123151; 340620, 4123211;
340313, 4123340; 340104, 4123538; 340164, 4123677;
340600, 4123657; 340937, 4123756; 341235, 4123816;
341354, 4124262; 341651, 4124192; 341790, 4123994;
341800, 4123707; 341969, 4123498; 342137, 4123389;
342355, 4123241; 342445, 4123022; 342564, 4122963;
342564, 4123290; 342425, 4123945; 342534, 4124252;
342831, 4124391; 342930, 4124500; 343208, 4124401;
342950, 4123915; 343020, 4123558; 342891, 4123022;
342901, 4122784; 343258, 4122616; 343387, 4122675;
343565, 4123191; 343555, 4123746; 343644, 4124083;
343773, 4124163; 343952, 4124034; 343962, 4123667;
344319, 4123746; 344269, 4123528; 343942, 4123300;
343922, 4122844; 343664, 4122298; 343506, 4122070;
343674, 4121832; 343922, 4121634; 344200, 4121614;
344497, 4121813; 344755, 4121882; 344775, 4122606;
344943, 4123241; 345241, 4123687; 345409, 4123161;
345350, 4122497; 345261, 4121664; 345340, 4121307;
345920, 4121237; 346416, 4121158; 346694, 4121128;
346912, 4121327; 346961, 4121604; 346832, 4121872;
346644, 4122120; 346446, 4122398; 346495, 4122546;
346743, 4122427; 347150, 4122239; 347368, 4121912;
347507, 4121991; 347665, 4122229; 347834, 4122189;
347675, 4121783; 347725, 4121585; 347388, 4121466;
347239, 4121099; 347417, 4120851; 347437, 4120623;
347576, 4120385; 347755, 4120206; 347953, 4120186;
348151, 4120305; 348102, 4120523; 348558, 4121456;
348667, 4121416; 348657, 4120434; 348697, 4120256;
348568, 4119978; 348300, 4119938; 348012, 4119938;
347923, 4119800; 348231, 4119472; 348488, 4119324;
348637, 4119145; 348786, 4119016; 349292, 4119423;
349242, 4119780; 349510, 4120038; 349530, 4120295;
349877, 4120295; 350244, 4120236; 350095, 4120028;
349827, 4119978; 349659, 4119810; 349659, 4119502;
349768, 4119234; 349817, 4118897; 350283, 4118907;
350710, 4119036; 350992, 4119552; 351141, 4119810;
350883, 4120434; 350814, 4120950; 350943, 4121426;
351091, 4121892; 350834, 4122328; 350596, 4122765;
350576, 4123003; 350655, 4123181; 350987, 4123112;
351592, 4123250; 351919, 4123746; 352088, 4124192;

352405, 4124678; 352286, 4125095; 351800, 4125372; 351463, 4125650; 351057, 4125888; 350700, 4126017; 350491, 4125868; 350194, 4126007; 350333, 4126255; 350660, 4126245; 350868, 4126414; 350819, 4126701; 350472, 4126850; 349986, 4126820; 349827, 4126662; 349629, 4126493; 349510, 4126652; 349371, 4127068; 349292, 4127227; 349113, 4127435; 348320, 4126840; 348161, 4126681; 347884, 4126681; 347794, 4126781; 347636, 4126751; 347536, 4126523; 347368, 4126295; 346912, 4126037; 346604, 4125769; 346545, 4125521; 346356, 4125333; 346029, 4125353; 345598, 4124986; 344963, 4124906; 344348, 4125115; 343962, 4125412; 343515, 4125809; 342891, 4125958; 342673, 4126156; 342722, 4126315; 343109, 4126562; 344110, 4126840; 344696, 4126949; 345538, 4127038; 346381, 4126999; 347046, 4127078; 347611, 4127247; 348057, 4127614; 348156, 4128090; 348275, 4128328; 348622, 4128447; 348969, 4128774; 349069, 4129200; 348945, 4129577; 348726, 4129736; 348350, 4129964; 348032, 4130003; 348350, 4130142; 348855, 4129914; 349153, 4129904; 349153, 4130261; 348984, 4130380; 348518, 4131035; 348231, 4131649; 348001, 4131812; 347610, 4131751; 346976, 4131497; 346488, 4131121; 345930, 4130538; 345600, 4130086; 344777, 4129685; 344366, 4129451; 343719, 4129106; 342627, 4129131; 341637, 4129314; 340922, 4129396; 340478, 4129563; 340320, 4129769; 340454, 4130269; 340201, 4130832; 340772, 4130769; 340978, 4130872; 341105, 4131166; 341113, 4131411; 341390, 4131760; 341494, 4132244; 341565, 4132387; 341763, 4132292; 341787, 4132165; 341985, 4132236; 342021, 4132578; 341902, 4132847; 341617, 4133117; 341371, 4133276; 340918, 4133339; 340696, 4133307; 340101, 4133347; 339586, 4133101; 339284, 4133061; 338737, 4133014; 338253, 4132800; 337650, 4132816; 337448, 4132887; 337432, 4133196; 337345, 4133442; 337392, 4133656; 337916, 4133775; 338027, 4134132; 338249, 4134339; 338360, 4134315; 338479, 4134132; 338328, 4133966; 338305, 4133736; 338400, 4133664; 338662, 4133736; 338939, 4133783; 339114, 4134005; 339106, 4134474; 339368, 4134688; 339439, 4134513; 339439, 4134243; 339606, 4134045; 340010, 4133910; 340177, 4133887; 340335, 4134132; 340288, 4134378; 340097, 4134719; 339883, 4134910; 339463, 4135053; 339375, 4135140; 339344, 4135529; 339399, 4135640; 339621, 4135759; 340177, 4135592; 340581, 4135061; 340883, 4134973; 340922, 4134831; 340851, 4134569; 340788, 4134442; 340859, 4134362; 341176, 4134513; 341462, 4134656; 341668, 4134664; 341775, 4135219; 341886, 4135624; 342053, 4135862; 342116, 4136068; 342410, 4136235; 343163, 4136211; 343290, 4136433; 343275, 4136576; 343052, 4136719; 342751, 4136687; 342529, 4136933; 342204, 4137234; 342283, 4137440; 342648, 4137440; 342973, 4137210; 343084, 4137298; 343060, 4137472; 342902, 4137631; 342616, 4137750; 342418, 4137948; 342398, 4138361; 342009, 4138670; 341652, 4138472; 341605, 4138242; 341375, 4138020; 341359, 4137837; 341145, 4137615; 340970, 4137298; 340891, 4137147; 340669, 4137012; 340312, 4136980; 340208, 4137052; 340034, 4137020; 339780, 4136695; 339709, 4136520; 339439, 4136385; 339320, 4136251; 339233, 4136028; 339130, 4135830; 338519, 4135830; 338419, 4135487; 338438, 4135279; 338210, 4134912; 337943, 4134872; 337397, 4134803; 337199, 4134803; 336852, 4134912; 336495, 4135408; 336247, 4135765; 336059, 4135903; 335632, 4135933; 335236, 4135775; 334898, 4135537; 334571, 4135338; 334125, 4135338; 334095, 4135884; 334482, 4136568; 334700, 4136845; 335216, 4137242; 335751, 4137718; 336019, 4137956; 336039, 4138174; 335771, 4138313; 335513, 4138571; 335513, 4138948; 335920, 4139245; 336168, 4139444; 336148, 4139672; 335930, 4139959; 335617, 4140653; 335548, 4141228; 335310, 4141357; 334953, 4141942; 334943, 4142200; 335379, 4142399; 335766, 4142389; 336113, 4142200; 336480, 4141417; 336599, 4141109; 336986, 4140752; 337105, 4140455; 337630, 4140197; 337948, 4139473; 338453, 4138601; 338543, 4138214; 338473, 4137817; 338275, 4137550; 338334, 4137391; 338632, 4137341; 338860, 4137490; 338900, 4137797; 339128, 4137847; 339266, 4137470; 339257, 4137321; 339623, 4137202; 339772, 4137510; 339723, 4138035; 340060, 4138333; 340357, 4138402; 340972, 4138690; 340947, 4139037; 340957, 4139265; 341265, 4139265; 341384, 4139106; 341731, 4139136; 341701, 4139354; 341463, 4139533; 341304, 4139701; 340917, 4139850; 340818, 4140138; 340412, 4140534; 339807, 4141040; 339252, 4141347; 338795, 4141615; 338627, 4141744; 338141, 4141734; 337943, 4141595; 337665, 4141675; 337239, 4141942; 337040, 4142190; 336792, 4142488; 336505, 4142875; 336321, 4143360; 337382, 4143261; 337521, 4143668; 337680, 4143797; 337729, 4143559; 337710, 4143033; 337789, 4142835; 338086, 4142666; 338205, 4142765; 338265, 4142944; 338047, 4143142; 338186, 4143390; 338652, 4142894; 338622, 4142468; 339465, 4142200; 339485, 4142537; 339108, 4142706; 339009, 4142984; 339157, 4143370; 339465, 4143549; 339812, 4143767; 340109, 4143965; 340228, 4144302; 340496, 4144372; 340585, 4143777; 340109, 4142706; 340208, 4142289; 340288, 4142180; 340278, 4141714; 340456, 4141516; 340655, 4141893; 340556, 4142280; 340922, 4142736; 341041, 4143112; 341022, 4143906; 340942, 4144441; 340873, 4144937; 341190, 4145334; 341458, 4145235; 341557, 4145512; 341666, 4145532; 341924, 4145264; 341825, 4144620; 341914, 4144015; 341626, 4143479; 341825, 4143132; 341329, 4142557; 341428, 4141893; 341200, 4141675; 340962, 4141199; 340903, 4141060; 341041, 4141040; 341170, 4141060; 341141, 4140852; 341210, 4140643; 341398, 4140663; 341537, 4140514; 341696, 4140842; 341874, 4141179; 342038, 4141694; 342058, 4142349; 342127, 4143093; 342445, 4143291; 342306, 4143856; 342564, 4144511; 342752, 4144481; 343218, 4144025; 343287, 4143757; 343059, 4143499; 342772, 4142974; 342802, 4142835; 342970, 4142815; 343010, 4142448; 342980, 4142200; 342990, 4142042; 343238, 4141833; 343783, 4142101; 343922, 4142309; 344130, 4142458; 344606, 4142428; 344557, 4142151; 344408, 4141764; 344180, 4141347; 344041, 4140941; 344081, 4140554; 344497, 4140157; 344596, 4139721; 344626, 4139394; 344715, 4139245; 344973, 4139374; 344943, 4140058; 345171, 4140157; 345598, 4140386; 345727, 4140673; 345697, 4141080; 345568, 4141417; 345647, 4142002; 345717, 4142607; 345955, 4142785; 346133, 4143073; 346342, 4143698; 346550, 4144243; 346639, 4144808; 346847, 4145235; 347001, 4145631; 347298, 4145929; 347447, 4145879; 347586, 4145562; 347546, 4145135; 347556, 4144699; 347725, 4144174; 347715, 4143846; 347586, 4143539; 347527, 4143172; 347874, 4143598; 348211, 4143817; 348201, 4144084; 348449, 4144382; 348548, 4144419; 348838, 4144480; 348970, 4144480; 349110, 4144489; 349189, 4144489; 349295, 4144480; 349374, 4144498; 349461, 4144489; 349549, 4144489; 349602, 4144471; 349698, 4144436; 349795, 4144445; 349979, 4144471; 350190, 4144550; 350321, 4144594; 350453, 4144673; 350452, 4144878; 350432, 4145562; 350442, 4146236;

350551, 4146672; 350501, 4147158; 350670, 4147436; 350878, 4147664; 350591, 4148061; 350283, 4148229; 350353, 4148933; 350402, 4149459; 350348, 4150371; 350606, 4150788; 350992, 4151016; returning to 351676, 4150867; excluding land bounded by 352666, 4139452; 352330, 4139197; 352261, 4139018; 352280, 4139004; 352300, 4138988; 352332, 4138964; 352634, 4139235; 352732, 4139417; 352718, 4139424; 352718, 4139425; 352694, 4139437; 352694, 4139437; 352690, 4139439; 352687, 4139441; 352687, 4139441; returning to 352666, 4139452; excluding land bounded by 350254, 4136280; 350216, 4136187; 350216, 4136187; 350178, 4136094; 350363, 4136018; 350402, 4136111; 350402, 4136111; 350440, 4136204; 350478, 4136296; 350305, 4136368; 350300, 4136361; 350295, 4136351; 350293, 4136348; 350287, 4136341; 350283, 4136338; 350280, 4136335; 350276, 4136333; 350276, 4136333; returning to 350254, 4136280; excluding land bounded by 349527, 4136002; 349500, 4136201; 349450, 4136194; 349408, 4136200; 349404, 4136201; 349391, 4136206; 349321, 4136238; 349317, 4136223; 349126, 4136278; 349099, 4136181; 349045, 4135990; 349139, 4135963; 349138, 4135962; 349235, 4135934; 349212, 4135851; 349308, 4135823; 349406, 4135799; 349478, 4135988; 349478, 4135995; returning to 349527, 4136002.

(ii) Note: Map of Unit 4 (Wheeler Ridge) for Sierra Nevada bighorn sheep follows:

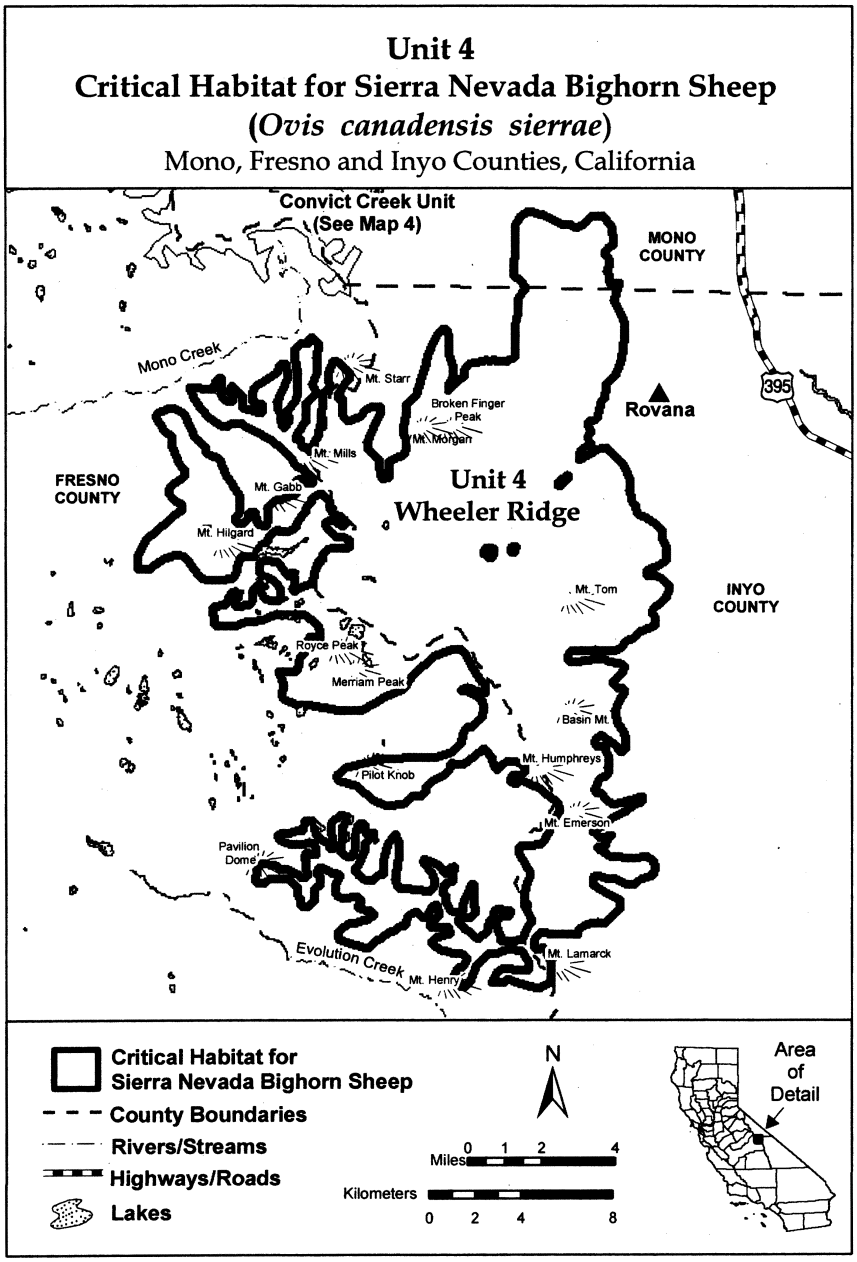

(10) Unit 5 (Taboose Creek); Fresno and Inyo Counties, California.

(i) From USGS 1:24,000 scale quadrangles Coyote Flat, North Palisade, Split Mountain, Fish Springs, Mount Pinchot, and Aberdeen. Land bounded by the following UTM zone 11 NAD83 coordinates (E, N): 376756, 4109414; 376837, 4109413; 376838, 4109467; 376865, 4109466;

377166, 4109426; 377588, 4109383; 377647, 4109351;
377738, 4109348; 377949, 4109341; 378189, 4109273;
378307, 4109179; 378423, 4109025; 378417, 4108844;
378288, 4108608; 378131, 4108402; 377943, 4108197;
377878, 4108048; 377872, 4107868; 377869, 4107777;
378016, 4107622; 378227, 4107615; 378408, 4107610;
378649, 4107602; 378949, 4107502; 378970, 4107230;
378903, 4107022; 378751, 4106996; 378625, 4106820;
378498, 4106643; 378218, 4106381; 378030, 4106176;
377814, 4106032; 377809, 4105881; 377958, 4105817;
378200, 4105809; 378319, 4105745; 378467, 4105650;
378524, 4105558; 378552, 4105466; 378547, 4105316;
378483, 4105198; 378299, 4105113; 378206, 4105056;
378232, 4104904; 378410, 4104808; 378404, 4104628;
378341, 4104539; 378248, 4104452; 378126, 4104426;
378006, 4104459; 377826, 4104495; 377612, 4104412;
377461, 4104416; 377400, 4104418; 377007, 4104401;
376822, 4104286; 376728, 4104169; 376786, 4104106;
377240, 4104122; 377424, 4104207; 377787, 4104225;
378148, 4104184; 378360, 4104177; 378631, 4104169;
378992, 4104097; 379233, 4104089; 379320, 4103966;
379283, 4103756; 378943, 4103526; 378788, 4103380;
378511, 4103239; 378355, 4103063; 378316, 4102793;
378220, 4102615; 378126, 4102528; 377794, 4102538;
377432, 4102550; 377312, 4102584; 377221, 4102587;
376947, 4102505; 376851, 4102327; 376876, 4102176;
376992, 4102021; 377135, 4101776; 377222, 4101653;
377248, 4101531; 377278, 4101500; 377365, 4101407;
377570, 4101190; 377685, 4101005; 377766, 4100702;
377727, 4100432; 377722, 4100251; 377713, 4099980;
377856, 4099735; 377972, 4099581; 378422, 4099476;
378659, 4099318; 378563, 4099140; 378468, 4099023;
378282, 4098848; 378125, 4098672; 377937, 4098467;
377751, 4098322; 377623, 4098085; 377528, 4097938;
377462, 4097789; 377306, 4097614; 377026, 4097381;
376873, 4097296; 376869, 4097175; 377043, 4096959;
377279, 4096771; 377430, 4096766; 377522, 4096793;
377673, 4096819; 377887, 4096872; 378039, 4096898;
378249, 4096861; 378578, 4096760; 378698, 4096726;
378967, 4096627; 379089, 4096684; 379571, 4096608;
379781, 4096571; 380053, 4096563; 380202, 4096498;
380257, 4096346; 380221, 4096166; 380069, 4096111;
379856, 4096087; 379613, 4096035; 379459, 4095949;
379305, 4095864; 379182, 4095777; 378998, 4095692;
378874, 4095606; 378844, 4095607; 378751, 4095550;
378627, 4095433; 378532, 4095316; 378350, 4095291;
378168, 4095267; 377956, 4095243; 377831, 4095127;
377766, 4094978; 377722, 4095010; 377686, 4094830;
377563, 4094744; 377407, 4094598; 377257, 4094633;
377106, 4094638; 376865, 4094675; 376779, 4094799;
376630, 4094894; 376207, 4094877; 375932, 4094795;
375628, 4094714; 375475, 4094659; 374990, 4094614;
374778, 4094621; 374629, 4094656; 374445, 4094571;
374327, 4094665; 374149, 4094791; 374001, 4094886;
373852, 4094951; 373761, 4094924; 373728, 4094835;
373783, 4094682; 373748, 4094533; 373656, 4094475;
373477, 4094541; 373359, 4094635; 373150, 4094732;
373059, 4094705; 372935, 4094619; 372930, 4094468;
373017, 4094345; 372984, 4094256; 372949, 4094106;
372732, 4093932; 372517, 4093818; 372366, 4093823;
372188, 4093919; 372167, 4094221; 372117, 4094554;
372151, 4094673; 372216, 4094822; 372313, 4095030;
372682, 4095229; 372838, 4095375; 373206, 4095544;
373388, 4095568; 373626, 4095440; 373747, 4095436;
373900, 4095522; 373933, 4095581; 373906, 4095703;
373849, 4095795; 373820, 4095856; 373676, 4096071;
373527, 4096136; 373351, 4096292; 373142, 4096389;
372962, 4096425; 372841, 4096429; 372626, 4096315;
372446, 4096351; 372387, 4096383; 372332, 4096566;
372306, 4096717; 372068, 4096815; 371887, 4096821;
371648, 4096919; 371440, 4097015; 371287, 4096960;
371191, 4096812; 371041, 4096847; 371079, 4097087;
371235, 4097233; 371298, 4097321; 371571, 4097343;
371661, 4097340; 371963, 4097330; 372056, 4097388;
372059, 4097478; 372062, 4097598; 372068, 4097779;
372131, 4097867; 372278, 4097742; 372485, 4097585;
372753, 4097456; 372962, 4097389; 373146, 4097474;
373153, 4097684; 373065, 4097777; 372952, 4098022;
372899, 4098265; 373024, 4098381; 373145, 4098377;
373387, 4098400; 373391, 4098520; 373396, 4098671;
373283, 4098915; 373167, 4099070; 373018, 4099135;
372559, 4098968; 372437, 4098942; 372349, 4099005;
372291, 4099097; 372174, 4099221; 372026, 4099316;
371875, 4099321; 371785, 4099324; 371695, 4099357;
371515, 4099393; 371363, 4099368; 371240, 4099311;
371118, 4099285; 370871, 4099112; 370782, 4099145;
370755, 4099266; 370452, 4099246; 370267, 4099131;
370291, 4098919; 370103, 4098714; 369949, 4098629;
369733, 4098485; 369636, 4098277; 369478, 4098071;
369421, 4098164; 369397, 4098375; 369247, 4098410;
368883, 4098361; 368578, 4098251; 368421, 4098075;
368236, 4097960; 368408, 4097683; 368555, 4097528;
368516, 4097258; 368782, 4097069; 368900, 4096975;
368983, 4096732; 369070, 4096608; 369216, 4096453;
369333, 4096329; 369664, 4096288; 369960, 4096098;
370169, 4096031; 370227, 4095939; 370311, 4095726;
370395, 4095512; 370478, 4095268; 370471, 4095058;
370317, 4094972; 370228, 4095005; 370143, 4095189;
370086, 4095311; 370033, 4095554; 369852, 4095559;
369759, 4095472; 369754, 4095321; 369931, 4095195;
370052, 4095192; 369896, 4095046; 369683, 4094992;
369532, 4094997; 369377, 4094851; 369310, 4094673;
369183, 4094466; 369211, 4094405; 369359, 4094310;
369449, 4094277; 369688, 4094179; 370050, 4094167;
370288, 4094039; 370281, 4093829; 370067, 4093745;
369857, 4093812; 369530, 4093973; 369319, 4093980;
369109, 4094046; 368894, 4093933; 368830, 4093814;
368917, 4093691; 369065, 4093596; 369099, 4093715;
369248, 4093650; 369486, 4093522; 369694, 4093425;
369843, 4093361; 369959, 4093206; 369715, 4093124;
369443, 4093132; 369292, 4093137; 369229, 4093049;
369285, 4092926; 369737, 4092882; 370010, 4092903;
370348, 4093074; 370470, 4093130; 370718, 4093303;
370874, 4093479; 370969, 4093596; 371087, 4093502;
371205, 4093408; 371198, 4093197; 371193, 4093047;
371183, 4092716; 370931, 4092392; 370682, 4092159;
370465, 4092015; 370342, 4091929; 370126, 4091785;
369852, 4091734; 369636, 4091590; 369421, 4091476;
369237, 4091391; 368843, 4091344; 368665, 4091470;
368548, 4091594; 368360, 4091841; 368334, 4091992;
368373, 4092262; 368409, 4092442; 368479, 4092741;
368637, 4092977; 368673, 4093156; 368709, 4093336;
368531, 4093432; 368410, 4093436; 368414, 4093556;
368453, 4093826; 368457, 4093977; 368495, 4094216;
368565, 4094515; 368542, 4094727; 368574, 4094786;
368698, 4094903; 368789, 4094900; 368883, 4095018;
368919, 4095197; 368924, 4095348; 368868, 4095500;
368715, 4095445; 368595, 4095448; 368472, 4095392;
368227, 4095279; 368044, 4095225; 368078, 4095344;
368205, 4095551; 368331, 4095698; 368364, 4095787;
368307, 4095909; 368194, 4096154; 368168, 4096305;
368052, 4096430; 367957, 4096312; 367742, 4096198;
367646, 4096021; 367429, 4095847; 367213, 4095703;
367067, 4095888; 367194, 4096065; 367350, 4096211;

367413, 4096299; 367418, 4096450; 367606, 4096685; 367759, 4096740; 367882, 4096796; 368006, 4096913; 368070, 4097001; 368013, 4097124; 367892, 4097127; 367710, 4097103; 367467, 4097050; 367410, 4097173; 367536, 4097319; 367660, 4097436; 367724, 4097524; 367728, 4097675; 367734, 4097855; 367741, 4098066; 367655, 4098219; 367475, 4098255; 367205, 4098324; 366941, 4098573; 366794, 4098698; 366678, 4098853; 366739, 4098881; 366947, 4098784; 367216, 4098685; 367456, 4098617; 367575, 4098553; 367756, 4098548; 367879, 4098604; 368093, 4098688; 368185, 4098745; 368340, 4098860; 368404, 4098979; 368408, 4099099; 368413, 4099250; 368295, 4099344; 368022, 4099322; 367900, 4099296; 367718, 4099272; 367507, 4099278; 367328, 4099344; 367241, 4099468; 367424, 4099522; 367668, 4099605; 367791, 4099661; 367824, 4099750; 367735, 4099813; 367676, 4099845; 367556, 4099879; 367347, 4099946; 367135, 4099923; 367103, 4099894; 366918, 4099779; 366800, 4099843; 366619, 4099879; 366379, 4099916; 366200, 4099982; 366106, 4099895; 365983, 4099809; 366017, 4099928; 366051, 4100077; 366055, 4100198; 365817, 4100296; 365759, 4100388; 365764, 4100538; 365707, 4100661; 365468, 4100728; 365289, 4100825; 365262, 4100916; 365238, 4101097; 365242, 4101248; 365305, 4101306; 365338, 4101395; 365461, 4101482; 365583, 4101508; 365707, 4101595; 365977, 4101556; 366008, 4101555; 366064, 4101433; 366149, 4101249; 366112, 4101040; 366107, 4100889; 366194, 4100766; 366281, 4100643; 366337, 4100520; 366394, 4100398; 366634, 4100330; 366906, 4100352; 367057, 4100347; 367270, 4100370; 367542, 4100392; 367636, 4100479; 367759, 4100566; 367793, 4100685; 367768, 4100837; 367771, 4100927; 367534, 4101085; 367235, 4101185; 367092, 4101430; 367124, 4101490; 367185, 4101518; 367366, 4101512; 367606, 4101444; 367787, 4101438; 367910, 4101525; 368004, 4101612; 367978, 4101764; 367950, 4101825; 367743, 4101952; 367539, 4102199; 367574, 4102349; 367786, 4102372; 367993, 4102215; 368261, 4102086; 368496, 4101868; 368612, 4101714; 368728, 4101559; 368932, 4101342; 369076, 4101127; 369126, 4100794; 369116, 4100463; 368958, 4100257; 368834, 4100140; 368738, 4099993; 368643, 4099845; 368729, 4099692; 368852, 4099748; 369094, 4099771; 369240, 4099615; 369508, 4099486; 369412, 4099309; 369169, 4099286; 368986, 4099232; 368953, 4099142; 369102, 4099077; 369344, 4099070; 369771, 4099207; 369894, 4099263; 369926, 4099323; 370111, 4099437; 370208, 4099645; 370427, 4099879; 370519, 4099906; 370610, 4099934; 370672, 4099992; 370707, 4100141; 370743, 4100321; 370868, 4100437; 371083, 4100551; 371115, 4100610; 371028, 4100734; 370728, 4100803; 370514, 4100720; 370122, 4100732; 370126, 4100883; 370163, 4101092; 370288, 4101209; 370533, 4101322; 370744, 4101285; 370922, 4101189; 371195, 4101240; 371378, 4101265; 371409, 4101294; 371412, 4101414; 371358, 4101597; 371421, 4101685; 371541, 4101651; 371686, 4101466; 371830, 4101251; 371977, 4101125; 372163, 4101270; 372198, 4101420; 372147, 4101692; 372058, 4101755; 371972, 4101909; 372009, 4102119; 372133, 4102235; 372138, 4102386; 372050, 4102449; 371932, 4102543; 371809, 4102486; 371747, 4102428; 371629, 4102522; 371477, 4102497; 371327, 4102532; 371331, 4102652; 371182, 4102717; 371001, 4102723; 370879, 4102696; 370699, 4102732; 370400, 4102832; 370157, 4102810; 370092, 4102661; 370179, 4102538; 370358, 4102472; 370384, 4102351; 370381, 4102230; 370284, 4102052; 370043, 4102060; 369801, 4102068; 369442, 4102169; 369050, 4102212; 368692, 4102344; 368607, 4102527; 368855, 4102730; 369133, 4102902; 369262, 4103169; 369148, 4103384; 369067, 4103687; 369165, 4103925; 369441, 4104037; 369619, 4103941; 369732, 4103697; 369879, 4103571; 370210, 4103531; 370366, 4103677; 370400, 4103796; 370434, 4103915; 370500, 4104094; 370416, 4104308; 370421, 4104458; 370544, 4104545; 370549, 4104695; 370497, 4104968; 370506, 4105239; 370688, 4105263; 370743, 4105080; 370857, 4104866; 370970, 4104621; 370933, 4104412; 370928, 4104261; 370924, 4104111; 370982, 4104049; 371073, 4104046; 371227, 4104161; 371263, 4104341; 371360, 4104519; 371490, 4104816; 371501, 4105177; 371446, 4105329; 371364, 4105603; 371340, 4105815; 371315, 4105966; 371229, 4106119; 371082, 4106245; 371001, 4106548; 370978, 4106790; 370984, 4106971; 370989, 4107121; 371055, 4107300; 371210, 4107415; 371395, 4107530; 371668, 4107582; 371718, 4107249; 371740, 4106977; 371758, 4106615; 371873, 4106430; 372109, 4106242; 372322, 4106266; 372390, 4106505; 372276, 4106749; 372192, 4106963; 371960, 4107271; 371880, 4107605; 371891, 4107936; 371868, 4108178; 371847, 4108450; 371856, 4108751; 371860, 4108871; 371957, 4109079; 372145, 4109284; 372207, 4109342; 372301, 4109429; 372518, 4109603; 372702, 4109688; 373006, 4109738; 373158, 4109764; 373430, 4109785; 373856, 4109862; 374282, 4109969; 374583, 4109930; 375005, 4109886; 375212, 4109759; 375603, 4109686; 375630, 4109681; 375627, 4109522; 376032, 4109425; 376434, 4109419; 376474, 4109418; 376515, 4109417; 376595, 4109416; 376635, 4109416; 376676, 4109415; 376716, 4109414; returning to 376756, 4109414.

(ii) Note: Map of Unit 5 (Taboose Creek) for Sierra Nevada bighorn sheep follows:

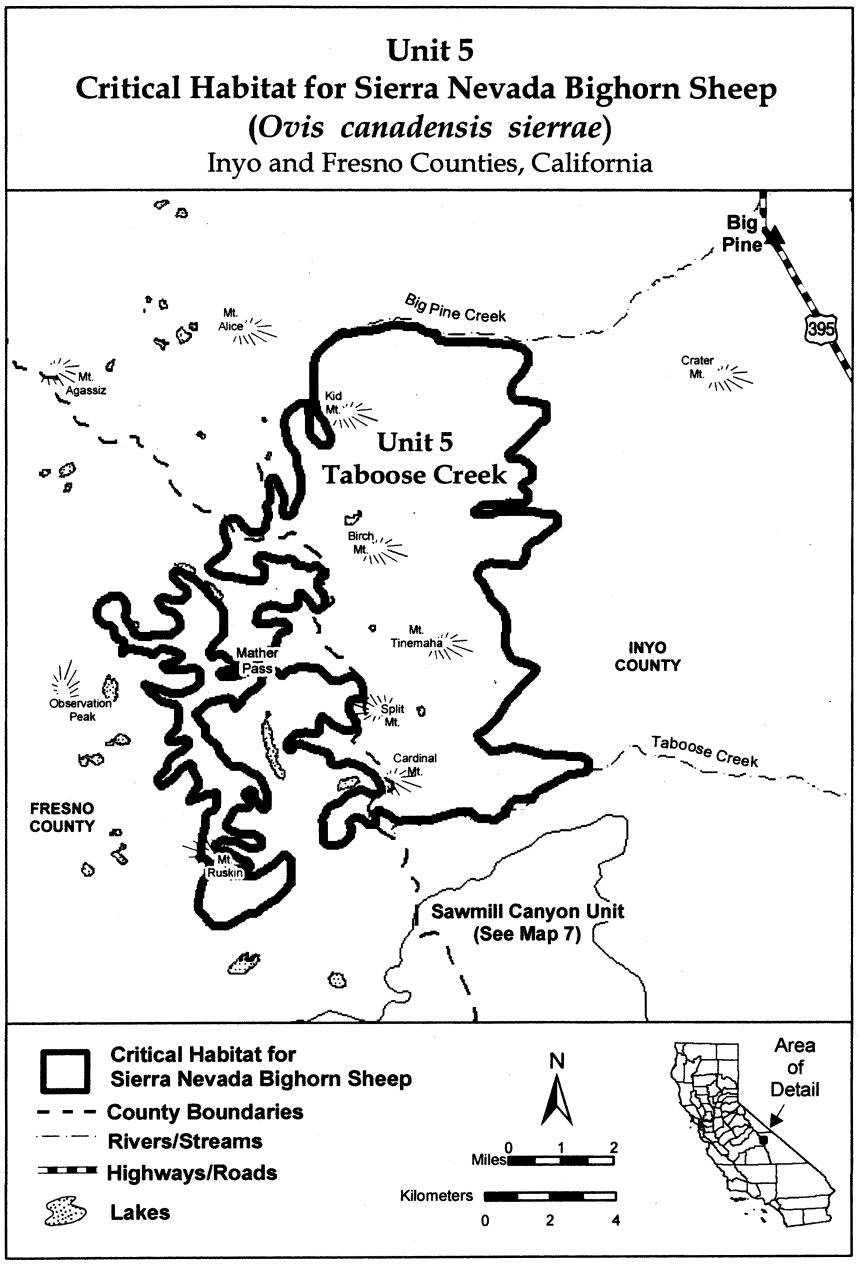

(11) Unit 6 (Sawmill Canyon); Fresno and Inyo Counties, California.

(i) From USGS 1:24,000 scale quadrangles Mount Pinchot, Aberdeen, Mount Clarence King and Kearsarge Peak. Land bounded by the following UTM zone 11 NAD83 coordinates (E, N): 380512, 4083384; 380416, 4083207; 380321, 4083059; 380256, 4082940; 380133, 4082854;

379980, 4082799; 379859, 4082802; 379709, 4082837; 379527, 4082813; 379374, 4082757; 379265, 4082696; 379160, 4082674; 379038, 4082647; 378867, 4082568; 378795, 4082595; 378516, 4082363; 378327, 4082128; 378166, 4081831; 378065, 4081503; 377933, 4081146; 377834, 4080878; 377738, 4080700; 377610, 4080493; 377442, 4080457; 377339, 4080502; 377219, 4080536; 376984, 4080754; 376746, 4080882; 376628, 4080946; 376239, 4081079; 376030, 4081176; 375641, 4081278; 375519, 4081252; 375032, 4081147; 374788, 4081064; 374635, 4081009; 374295, 4080749; 373983, 4080457; 374028, 4080221; 373860, 4080371; 373684, 4080557; 373540, 4080772; 373455, 4080956; 373288, 4081413; 373050, 4081541; 372934, 4081695; 372606, 4081826; 372340, 4082015; 372244, 4082045; 372121, 4082062; 371940, 4082079; 371706, 4082035; 371156, 4081842; 370857, 4081941; 370503, 4082224; 370199, 4082263; 369698, 4082060; 368468, 4081749; 367602, 4081695; 367089, 4081384; 366778, 4081235; 366399, 4081303; 366264, 4081871; 366778, 4082344; 367143, 4082763; 367427, 4083358; 367548, 4083750; 367616, 4084237; 367778, 4084629; 367995, 4084724; 368279, 4084669; 368495, 4084764; 368738, 4084940; 368968, 4085237; 369198, 4085400; 369536, 4085481; 369769, 4085771; 369933, 4086158; 370188, 4086602; 370528, 4086832; 370742, 4086916; 370782, 4087216; 370816, 4087335; 370850, 4087454; 370978, 4087691; 371016, 4087931; 371050, 4088051; 371089, 4088321; 371394, 4088401; 371664, 4088363; 371848, 4088447; 371973, 4088564; 372034, 4088592; 372340, 4088703; 372640, 4088633; 372970, 4088562; 373118, 4088467; 373447, 4088367; 373629, 4088361; 373659, 4088360; 373750, 4088387; 373842, 4088414; 373968, 4088591; 373971, 4088682; 374007, 4088861; 374100, 4088949; 374253, 4089004; 374464, 4088967; 374645, 4088962; 374768, 4089048; 374801, 4089137; 374776, 4089289; 374686, 4089322; 374443, 4089269; 374323, 4089303; 374265, 4089365; 374147, 4089459; 374089, 4089551; 374033, 4089674; 374071, 4089913; 374164, 4090001; 374256, 4090058; 374379, 4090115; 374439, 4090113; 374535, 4090260; 374479, 4090413; 374486, 4090623; 374585, 4090891; 374648, 4090980; 374742, 4091067; 374806, 4091186; 374869, 4091274; 374873, 4091394; 374944, 4091724; 375104, 4092020; 375353, 4092253; 375506, 4092308; 375784, 4092480; 376026, 4092503; 376146, 4092469; 376298, 4092494; 376391, 4092582; 376454, 4092670; 376548, 4092757; 376700, 4092783; 376851, 4092778; 377125, 4092860; 377249, 4092946; 377375, 4093123; 377410, 4093272; 377564, 4093358; 377719, 4093474; 378147, 4093641; 378302, 4093756; 378486, 4093841; 378704, 4094045; 378951, 4094218; 379315, 4094267; 379468, 4094322; 379649, 4094316; 379894, 4094399; 380136, 4094421; 380289, 4094477; 380473, 4094561; 380690, 4094735; 380873, 4094790; 381053, 4094754; 381294, 4094716; 381411, 4094592; 381403, 4094351; 381394, 4094081; 381389, 4093900; 381322, 4093691; 381288, 4093572; 381041, 4093429; 380797, 4093346; 380552, 4093234; 380575, 4093022; 380630, 4092839; 380441, 4092604; 380495, 4092392; 380611, 4092238; 380818, 4092111; 380998, 4092045; 381116, 4091981; 381142, 4091829; 381107, 4091680; 380983, 4091593; 380798, 4091479; 380494, 4091398; 380431, 4091340; 380366, 4091191; 380361, 4091041; 380386, 4090859; 380532, 4090704; 380796, 4090454; 381061, 4090235; 381269, 4090108; 381504, 4089920; 381771, 4089761; 381913, 4089455; 381966, 4089213; 381956, 4088912; 381975, 4088550; 382088, 4088305; 382178, 4088272; 382237, 4088240; 382297, 4088238; 382537, 4088170; 382775, 4088042; 383039, 4087793; 383123, 4087580; 383323, 4087242; 383434, 4086907; 383638, 4086690; 383908, 4086621; 384089, 4086615; 384330, 4086578; 384450, 4086544; 384718, 4086445; 384987, 4086346; 385137, 4086311; 385317, 4086245; 385466, 4086180; 385554, 4086117; 385552, 4086057; 385399, 4085971; 385278, 4085975; 385186, 4085948; 385065, 4085922; 384944, 4085926; 384792, 4085900; 384672, 4085934; 384490, 4085910; 384369, 4085914; 384277, 4085856; 384185, 4085829; 384094, 4085802; 383696, 4085634; 383574, 4085607; 383452, 4085581; 383330, 4085525; 383178, 4085499; 383086, 4085472; 382963, 4085386; 382749, 4085332; 382537, 4085309; 382385, 4085283; 382231, 4085198; 381960, 4085206; 381842, 4085300; 381721, 4085304; 381628, 4085217; 381595, 4085127; 381529, 4084949; 381466, 4084890; 381429, 4084681; 381331, 4084443; 381176, 4084297; 381080, 4084150; 381016, 4084031; 380956, 4084033; 380773, 4083979; 380619, 4083893; 380582, 4083683; 380513, 4083414; returning to 380512, 4083384.

(ii) Note: Map of Unit 6 (Sawmill Canyon) for Sierra Nevada bighorn sheep follows:

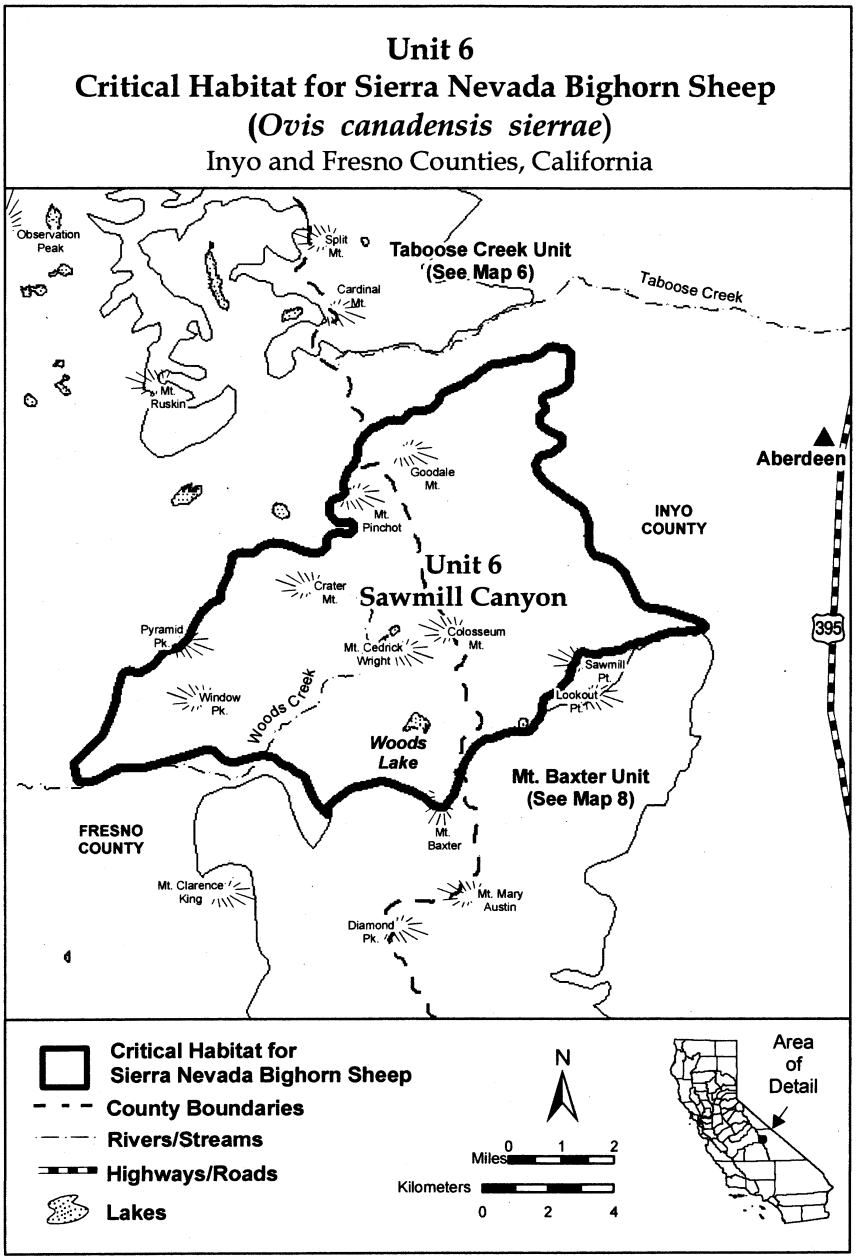

(12) Unit 7 (Mount Baxter); Fresno and Inyo Counties, California.

(i) From USGS 1:24,000 scale quadrangles Aberdeen, Mount Clarence King and Kearsarge Peak. Land bounded by the following UTM zone 11 NAD83 coordinates (E, N): 374028, 4080221; 373983, 4080457; 374295, 4080749; 374635, 4081009; 374788, 4081064; 375032, 4081147;

375519, 4081252; 375641, 4081278; 376030, 4081176; 376239, 4081079; 376628, 4080946; 376746, 4080882; 376984, 4080754; 377219, 4080536; 377339, 4080502; 377442, 4080457; 377610, 4080493; 377738, 4080700; 377834, 4080878; 377933, 4081146; 378065, 4081503; 378166, 4081831; 378327, 4082128; 378516, 4082363; 378795, 4082595; 378867, 4082568; 379038, 4082647; 379160, 4082674; 379265, 4082696; 379374, 4082757; 379527, 4082813; 379709, 4082837; 379859, 4082802; 379980, 4082799; 380133, 4082854; 380256, 4082940; 380321, 4083059; 380416, 4083207; 380512, 4083384; 380727, 4083498; 380880, 4083553; 381125, 4083666; 381307, 4083660; 381760, 4083676; 382157, 4083814; 382374, 4083988; 382561, 4084163; 382902, 4084423; 382969, 4084632; 383097, 4084869; 383261, 4085256; 383416, 4085401; 383537, 4085398; 383692, 4085513; 383967, 4085625; 384119, 4085650; 384182, 4085709; 384213, 4085738; 384244, 4085767; 384367, 4085853; 384670, 4085874; 384852, 4085898; 385092, 4085830; 385213, 4085827; 385396, 4085881; 385515, 4085817; 385631, 4085663; 385715, 4085479; 385770, 4085297; 385765, 4085147; 385729, 4084967; 385662, 4084758; 385564, 4084520; 385498, 4084342; 385402, 4084164; 385277, 4084047; 385184, 4083960; 385117, 4083751; 385113, 4083631; 385078, 4083481; 385073, 4083331; 385069, 4083210; 385124, 4083028; 385088, 4082848; 385084, 4082728; 385114, 4082697; 385234, 4082693; 385384, 4082658; 385383, 4082598; 385318, 4082480; 385255, 4082391; 385162, 4082304; 385128, 4082184; 385124, 4082064; 385023, 4081736; 384960, 4081647; 384898, 4081619; 384777, 4081593; 384649, 4081386; 384581, 4081147; 384392, 4080912; 384386, 4080702; 384320, 4080523; 384199, 4080527; 384108, 4080530; 383867, 4080537; 383745, 4080511; 383682, 4080423; 383584, 4080185; 383519, 4080036; 383422, 4079858; 383385, 4079619; 383318, 4079410; 383126, 4079084; 382787, 4078884; 382573, 4078801; 382268, 4078720; 382054, 4078636; 381899, 4078491; 381864, 4078341; 381857, 4078130; 382123, 4077941; 382299, 4077785; 382598, 4077685; 382685, 4077562; 382772, 4077439; 382798, 4077317; 382762, 4077138; 382693, 4076869; 382628, 4076720; 382592, 4076541; 382467, 4076394; 382431, 4076214; 382422, 4075944; 382420, 4075853; 382415, 4075703; 382411, 4075582; 382376, 4075433; 382219, 4075257; 382127, 4075200; 382006, 4075204; 381917, 4075237; 381828, 4075300; 381588, 4075367; 381498, 4075370; 381257, 4075408; 380982, 4075296; 380831, 4075301; 380799, 4075242; 380856, 4075149; 381004, 4075054; 381064, 4075022; 381215, 4075018; 381455, 4074980; 381605, 4074945; 381725, 4074911; 381844, 4074847; 382054, 4074810; 382239, 4074925; 382392, 4074981; 382544, 4075006; 382632, 4074913; 382593, 4074643; 382436, 4074467; 382281, 4074351; 382129, 4074296; 382216, 4074203; 382393, 4074047; 382659, 4073858; 382774, 4073673; 382858, 4073460; 382822, 4073280; 382787, 4073131; 382753, 4073011; 382778, 4072860; 382835, 4072737; 382895, 4072736; 383014, 4072672; 383010, 4072551; 382977, 4072462; 382885, 4072404; 382761, 4072318; 382640, 4072322; 382489, 4072327; 382488, 4072266; 382575, 4072173; 382694, 4072109; 382968, 4072161; 382965, 4072071; 382933, 4072011; 382902, 4071982; 382839, 4071924; 382810, 4071955; 382750, 4071957; 382686, 4071869; 382565, 4071842; 382502, 4071754; 382409, 4071696; 382314, 4071549; 382310, 4071428; 382273, 4071219; 382268, 4071068; 382264, 4070918; 382141, 4070861; 381900, 4070869; 381691, 4070966; 381361, 4071037; 381238, 4070980; 380965, 4070929; 380812, 4070873; 380627, 4070759; 380476, 4070763; 380386, 4070796; 380329, 4070888; 380183, 4071044; 380004, 4071140; 379946, 4071202; 379823, 4071145; 379698, 4070999; 379600, 4070761; 379445, 4070645; 379050, 4070567; 378715, 4070487; 378534, 4070493; 378263, 4070532; 378142, 4070536; 377869, 4070514; 377753, 4070668; 377635, 4070762; 377516, 4070796; 377272, 4070744; 377151, 4070717; 376969, 4070723; 376700, 4070792; 376551, 4070857; 376068, 4070872; 375768, 4070942; 375405, 4070953; 375071, 4070903; 374892, 4070969; 374774, 4071063; 374477, 4071223; 374114, 4071205; 373869, 4071092; 373301, 4071291; 373065, 4071479; 372945, 4071628; 373168, 4071877; 373380, 4072302; 373305, 4073027; 373293, 4073252; 373093, 4073577; 372943, 4073790; 372693, 4073852; 372480, 4073752; 372330, 4073514; 372255, 4073289; 371993, 4073327; 371693, 4073689; 371543, 4074102; 371843, 4074765; 372030, 4075127; 372243, 4075427; 372205, 4075727; 371980, 4075927; 371824, 4076302; 371812, 4077578; 371661, 4078453; 371486, 4078640; 371024, 4078703; 370743, 4078628; 370443, 4078490; 370226, 4078314; 370197, 4078295; 370023, 4078503; 370037, 4078955; 369931, 4079410; 369948, 4079952; 370023, 4080401; 370216, 4080787; 370463, 4080930; 370861, 4081098; 371163, 4081088; 371407, 4081171; 371836, 4081368; 372051, 4081482; 372322, 4081443; 372676, 4081161; 372814, 4080765; 372865, 4080462; 373090, 4079913; 373259, 4079546; 373580, 4079174; 373739, 4079410; 373866, 4079617; 374025, 4079883; 374061, 4080063; 374035, 4080184; returning to 374028, 4080221.

(ii) Note: Map of Unit 7 (Mount Baxter) for Sierra Nevada bighorn sheep follows:

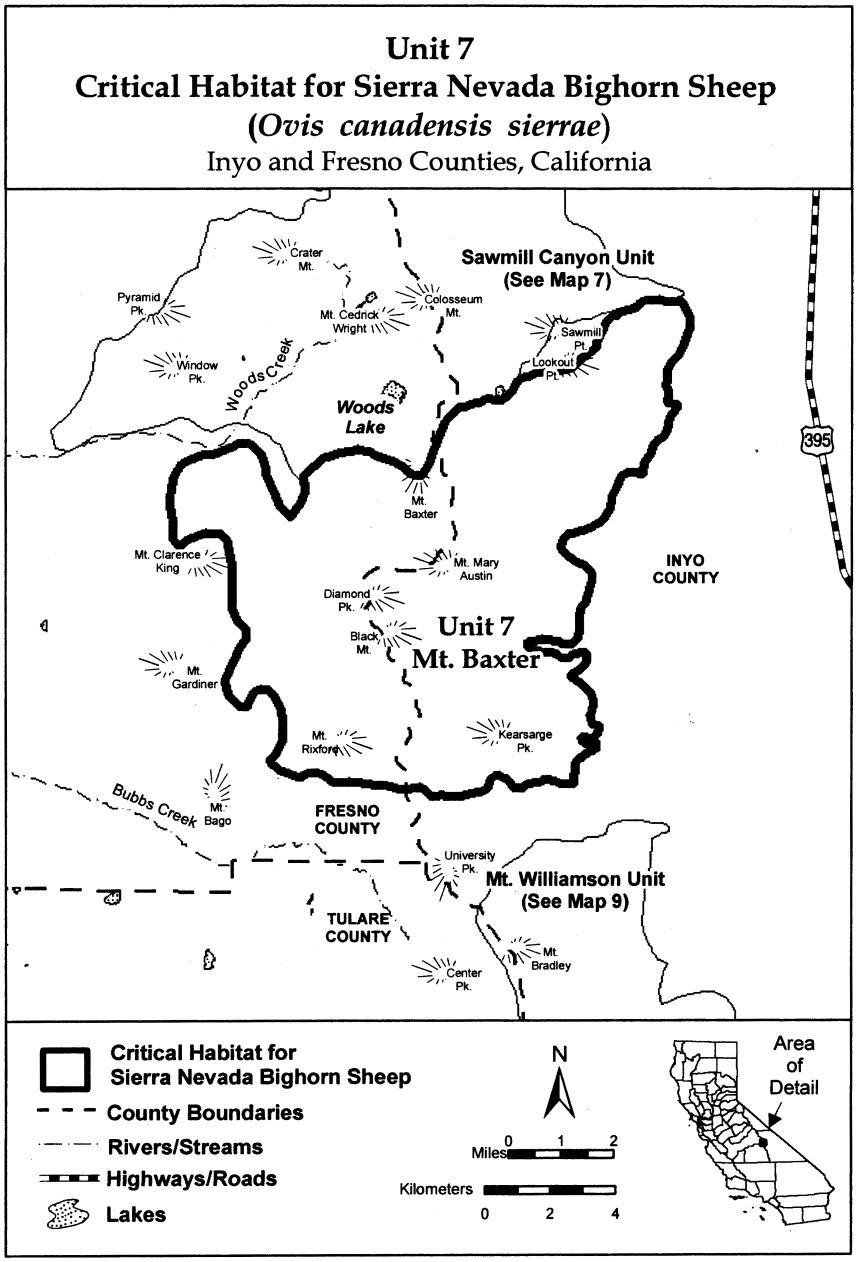

(13) Unit 8 (Mount Williamson); Inyo and Tulare Counties, California.

(i) From USGS 1:24,000 scale quadrangle Kearsarge Peak, Mount Brewer, Mount Williamson, Manzanar, Mount Whitney and Mount Langley. Land bounded by the following UTM zone 11 NAD83 coordinates (E, N): 384282, 4069770; 384492, 4069703; 384612,

4069699; 384763, 4069694; 384974, 4069658; 385152, 4069562; 385148, 4069441; 384994, 4069356; 384934, 4069358; 384840, 4069270; 384627, 4069217; 384623, 4069096; 384617, 4068886; 384580, 4068676; 384570, 4068345; 384463, 4067836; 384390, 4067447; 384376, 4066995; 384334, 4066635; 384385, 4066332; 384439, 4066120; 384495, 4065998; 384611, 4065813; 384637, 4065692; 384753, 4065538; 384810, 4065445; 384959, 4065380; 385077, 4065286; 384980, 4065079; 384910, 4064780; 384839, 4064450; 384862, 4064209; 384918, 4064056; 385100, 4064081; 385438, 4064281; 385590, 4064306; 385804, 4064360; 386017, 4064413; 386229, 4064437; 386532, 4064457; 386649, 4064333; 386769, 4064299; 386886, 4064205; 387004, 4064111; 387091, 4063988; 387176, 4063804; 387171, 4063654; 387194, 4063412; 387310, 4063258; 387397, 4063135; 387484, 4063042; 387660, 4062855; 387746, 4062702; 387828, 4062458; 387887, 4062396; 387883, 4062276; 387817, 4062097; 387843, 4061976; 387870, 4061855; 387898, 4061794; 387989, 4061791; 388140, 4061786; 388260, 4061782; 388319, 4061720; 388316, 4061630; 388344, 4061569; 388460, 4061414; 388579, 4061350; 388606, 4061229; 388631, 4061078; 388595, 4060898; 388555, 4060598; 388580, 4060417; 388546, 4060297; 388542, 4060177; 388630, 4060084; 388839, 4060017; 388928, 4059954; 388773, 4059838; 388618, 4059722; 388402, 4059579; 388397, 4059398; 388391, 4059217; 388447, 4059065; 388594, 4058940; 388774, 4058904; 388864, 4058871; 389100, 4058713; 389155, 4058531; 389363, 4058404; 389540, 4058278; 389596, 4058155; 389626, 4058124; 389745, 4058090; 389835, 4058057; 389834, 4058027; 389832, 4057967; 389829, 4057877; 389793, 4057697; 389668, 4057551; 389602, 4057372; 389476, 4057225; 389472, 4057075; 389497, 4056923; 389524, 4056832; 389490, 4056683; 389393, 4056505; 389239, 4056419; 389119, 4056423; 388970, 4056488; 388908, 4056460; 388935, 4056339; 388928, 4056128; 388917, 4055767; 388912, 4055616; 388873, 4055346; 388742, 4055019; 388615, 4054812; 388579, 4054633; 388511, 4054394; 388566, 4054241; 388716, 4054177; 388927, 4054170; 388956, 4054139; 389047, 4054136; 389195, 4054041; 389404, 4053974; 389523, 4053910; 389613, 4053877; 389637, 4053696; 389606, 4053667; 389515, 4053669; 389362, 4053584; 389208, 4053498; 388962, 4053355; 388780, 4053331; 388597, 4053277; 388261, 4053167; 388014, 4053024; 387829, 4052879; 387458, 4052620; 387303, 4052504; 387118, 4052389; 386845, 4052338; 386600, 4052255; 386356, 4052172; 386230, 4052026; 385918, 4051704; 385734, 4051619; 385550, 4051535; 385187, 4051516; 385006, 4051522; 384674, 4051532; 384346, 4051663; 384167, 4051759; 383870, 4051919; 383573, 4052079; 383456, 4052203; 383402, 4052416; 383346, 4052538; 383319, 4052629; 383116, 4052907; 382907, 4053004; 382548, 4053105; 382245, 4053085; 382121, 4052998; 381970, 4052973; 381696, 4052921; 381422, 4052870; 381087, 4052760; 380627, 4052563; 380323, 4052513; 380085, 4052610; 380029, 4052763; 379974, 4052945; 380013, 4053215; 380141, 4053422; 380360, 4053686; 380609, 4053919; 380948, 4054120; 381137, 4054355; 381414, 4054527; 381478, 4054645; 381571, 4054703; 381610, 4054972; 381611, 4055033; 381616, 4055183; 381592, 4055365; 381537, 4055547; 381513, 4055759; 381430, 4055972; 381345, 4056156; 381109, 4056344; 380873, 4056532; 380604, 4056631; 380274, 4056701; 380091, 4056647; 379968, 4056560; 379993, 4056409; 380049, 4056257; 380102, 4056044; 380036, 4055865; 379851, 4055751; 379547, 4055670; 379304, 4055647; 378973, 4055688; 378731, 4055665; 378518, 4055642; 378304, 4055558; 378158, 4055714; 378223, 4055862; 378114, 4056227; 377969, 4056443; 377946, 4056654; 378101, 4056770; 378405, 4056851; 378590, 4056965; 378715, 4057082; 378841, 4057259; 378934, 4057316; 379088, 4057402; 379180, 4057459; 379273, 4057546; 379521, 4057719; 379646, 4057866; 379741, 4058014; 379896, 4058129; 380108, 4058153; 380260, 4058178; 380561, 4058138; 380806, 4058251; 380993, 4058426; 380972, 4058698; 380976, 4058848; 380712, 4059098; 380536, 4059254; 380206, 4059324; 379996, 4059391; 379902, 4059274; 379722, 4059310; 379631, 4059312; 379453, 4059408; 379369, 4059622; 379312, 4059744; 379080, 4060053; 378929, 4060027; 378803, 4059881; 378768, 4059731; 378794, 4059580; 378759, 4059430; 378755, 4059310; 378691, 4059191; 378537, 4059106; 378325, 4059082; 378175, 4059117; 378049, 4058971; 377834, 4058857; 377650, 4058772; 377526, 4058656; 377492, 4058536; 377306, 4058391; 377186, 4058425; 377161, 4058607; 377077, 4058790; 377052, 4058972; 376908, 4059187; 376820, 4059280; 376702, 4059374; 376581, 4059378; 376525, 4059501; 376711, 4059645; 376924, 4059699; 377053, 4059966; 377151, 4060204; 377277, 4060350; 377435, 4060587; 377600, 4061003; 377637, 4061243; 377703, 4061422; 377738, 4061571; 377771, 4061660; 377898, 4061837; 377992, 4061955; 378115, 4062011; 378327, 4062035; 378478, 4062030; 378900, 4061986; 379110, 4061950; 379325, 4062063; 379420, 4062181; 379485, 4062329; 379672, 4062534; 379860, 4062739; 380015, 4062855; 380292, 4063027; 380417, 4063144; 380483, 4063322; 380579, 4063500; 380562, 4063922; 380460, 4064498; 380261, 4064896; 380149, 4065201; 379947, 4065478; 379629, 4065940; 379428, 4066278; 379342, 4066431; 379258, 4066644; 379299, 4066975; 379427, 4067211; 379584, 4067387; 379680, 4067565; 379718, 4067805; 379784, 4067983; 379940, 4068159; 380098, 4068365; 380252, 4068451; 380591, 4068651; 380653, 4068709; 380777, 4068826; 380840, 4068884; 380901, 4068912; 380964, 4069001; 381026, 4069059; 381120, 4069146; 381180, 4069144; 381242, 4069173; 381362, 4069169; 381453, 4069166; 381543, 4069163; 381785, 4069156; 381935, 4069121; 382146, 4069114; 382297, 4069109; 382358, 4069107; 382478, 4069104; 382539, 4069102; 382572, 4069191; 382725, 4069246; 382815, 4069244; 382906, 4069241; 383119, 4069294; 383210, 4069322; 383243, 4069411; 383310, 4069590; 383403, 4069677; 383616, 4069731; 383828, 4069754; 383919, 4069751; 384010, 4069748; returning to 384282, 4069770.

(ii) Note: Map of Unit 8 (Mount Williamson) for Sierra Nevada bighorn sheep follows:

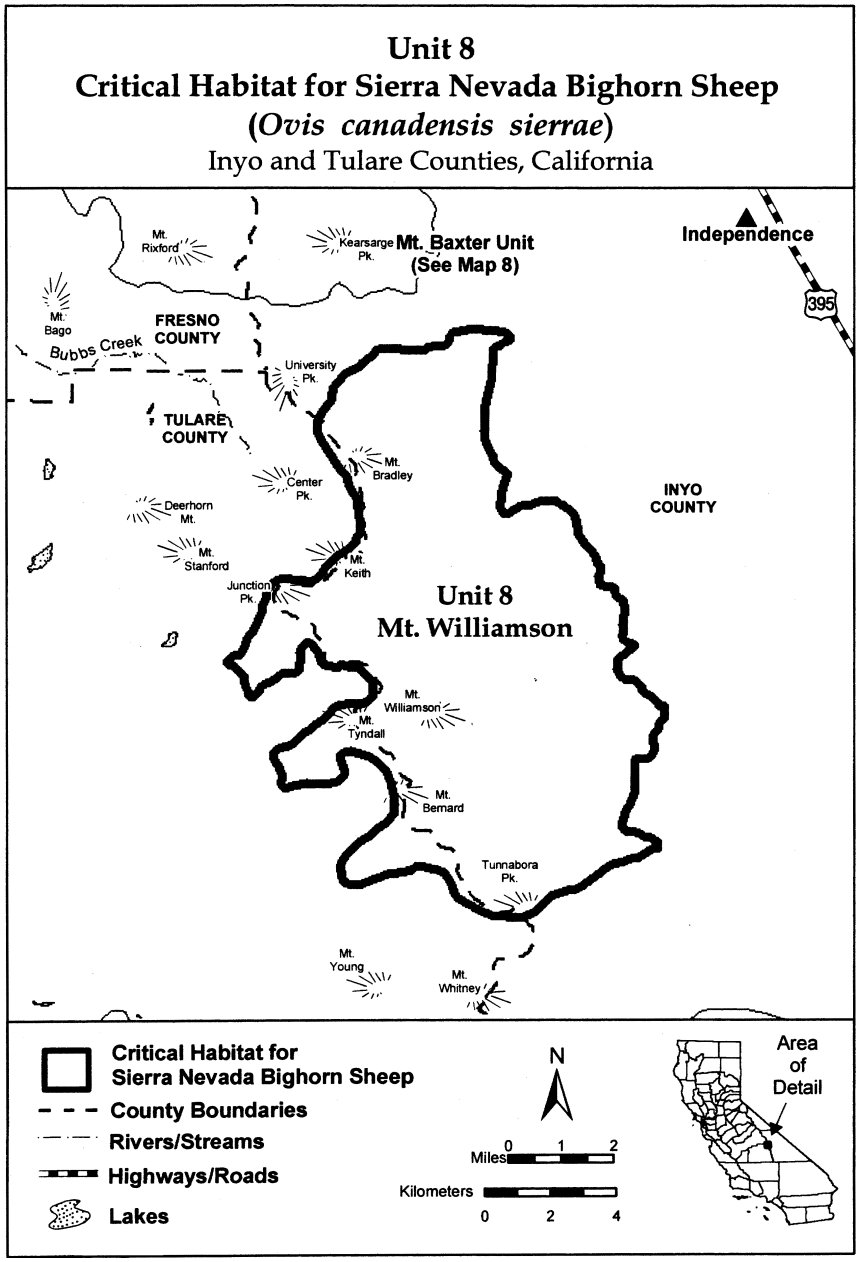

(14) Unit 9 (Big Arroyo); Tulare County, California.

(i) From USGS 1:24,000 scale quadrangles Triple Divide Peak, Mount Kaweah, and Chagoopa Falls. Land bounded by the following UTM zone 11 NAD83 coordinates (E, N): 367856, 4049078; 368038, 4049073; 368311, 4049124; 368644, 4049144; 368824, 4049108; 369090,

4048919; 369207, 4048795; 369203, 4048644; 369201, 4048584; 369169, 4048525; 369072, 4048347; 368645, 4048210; 368224, 4048284; 367925, 4048383; 367593, 4048394; 367503, 4048397; 367260, 4048374; 366955, 4048293; 366591, 4048244; 366345, 4048102; 365916, 4047904; 365549, 4047765; 365361, 4047560; 364989, 4047270; 364864, 4047124; 364797, 4046915; 364973, 4046759; 365395, 4046715; 365735, 4046946; 366102, 4047085; 366467, 4047164; 366891, 4047211; 367465, 4047193; 367920, 4047269; 368407, 4047374; 368560, 4047429; 369013, 4047415; 368911, 4047057; 368632, 4046825; 368322, 4046593; 367802, 4046399; 367406, 4046291; 366767, 4046130; 366404, 4046141; 366068, 4046031; 365913, 4045886; 365868, 4045435; 366038, 4045068; 366392, 4044786; 366506, 4044572; 367012, 4044315; 366916, 4044167; 366999, 4043924; 367179, 4043858; 367575, 4043966; 367970, 4044044; 368277, 4044185; 368402, 4044331; 368714, 4044653; 369028, 4045005; 369348, 4045597; 369454, 4046076; 369830, 4046486; 370175, 4046897; 370518, 4047247; 370783, 4047028; 370644, 4046430; 370695, 4046127; 370690, 4045977; 370534, 4045831; 370317, 4045657; 370041, 4045515; 369914, 4045338; 369817, 4045130; 369781, 4044951; 369897, 4044797; 370077, 4044731; 370292, 4044844; 370507, 4044958; 370665, 4045194; 370946, 4045487; 371279, 4045506; 371607, 4045345; 372024, 4045152; 372379, 4044929; 372551, 4044623; 372817, 4044434; 373092, 4044546; 373223, 4044843; 373304, 4045503; 373323, 4046105; 373219, 4046650; 372992, 4047109; 372919, 4047684; 372692, 4048143; 372701, 4048414; 373011, 4048675; 373283, 4048667; 373432, 4048602; 373602, 4048265; 373805, 4047988; 373975, 4047621; 374080, 4047105; 374277, 4046647; 374322, 4046164; 374308, 4045712; 374200, 4045174; 374158, 4044783; 374181, 4044572; 374200, 4044210; 374217, 4043787; 374236, 4043425; 374288, 4043152; 374391, 4042607; 374467, 4042122; 374516, 4041759; 374537, 4041488; 374470, 4041279; 374347, 4041192; 374136, 4041229; 374014, 4041173; 373950, 4041054; 373904, 4040574; 373897, 4040333; 373915, 4039971; 373903, 4039579; 373888, 4039098; 373877, 4038737; 373895, 4038375; 373915, 4038043; 373877, 4037773; 373839, 4037533; 373619, 4037269; 373549, 4036970; 373479, 4036670; 373530, 4036368; 373518, 4035976; 373478, 4035676; 373263, 4035563; 373112, 4035567; 373019, 4035480; 373040, 4035208; 373120, 4034844; 373172, 4034601; 373171, 4034571; 373195, 4034360; 373188, 4034149; 373125, 4034061; 373093, 4034001; 372881, 4033978; 372671, 4034015; 372489, 4034020; 372278, 4034027; 372096, 4034002; 372005, 4034005; 371642, 4033987; 371403, 4034054; 371161, 4034062; 371012, 4034127; 370652, 4034198; 370474, 4034294; 370386, 4034387; 369997, 4034520; 369847, 4034555; 369670, 4034681; 369253, 4034875; 368900, 4035187; 368785, 4035372; 368611, 4035588; 368408, 4035866; 368444, 4036045; 368544, 4036343; 368613, 4036612; 368531, 4036916; 368483, 4037309; 368432, 4037582; 368318, 4037827; 368114, 4038044; 367910, 4038291; 367764, 4038447; 367616, 4038542; 367411, 4038759; 367265, 4038914; 366971, 4039194; 366588, 4039508; 366295, 4039788; 366005, 4040159; 365710, 4040409; 365323, 4040602; 364940, 4040885; 364704, 4041073; 364407, 4041233; 364172, 4041451; 363937, 4041670; 363675, 4041979; 363294, 4042383; 363033, 4042722; 362830, 4043000; 362598, 4043309; 362513, 4043462; 362550, 4043702; 362773, 4044056; 362873, 4044354; 362976, 4044743; 362987, 4045104; 362907, 4045438; 362796, 4045743; 362624, 4046049; 362419, 4046267; 362243, 4046423; 362434, 4046718; 362771, 4046888; 363048, 4047030; 363355, 4047201; 363540, 4047316; 363809, 4047217; 363990, 4047211; 364085, 4047329; 364213, 4047566; 364430, 4047740; 364638, 4047643; 364880, 4047635; 364946, 4047814; 364918, 4047875; 364772, 4048061; 364751, 4048332; 364757, 4048543; 364885, 4048750; 365096, 4048743; 365274, 4048647; 365419, 4048432; 365540, 4048458; 365753, 4048482; 365964, 4048475; 366116, 4048500; 366302, 4048645; 366454, 4048671; 366638, 4048755; 366736, 4048993; 366926, 4049288; 367023, 4049466; 367148, 4049613; 367333, 4049727; 367635, 4049718; 367747, 4049443; 367652, 4049296; 367648, 4049175; 367736, 4049082; returning to 367856, 4049078.

(ii) Note: Map of Unit 9 (Big Arroyo) for Sierra Nevada bighorn sheep follows:

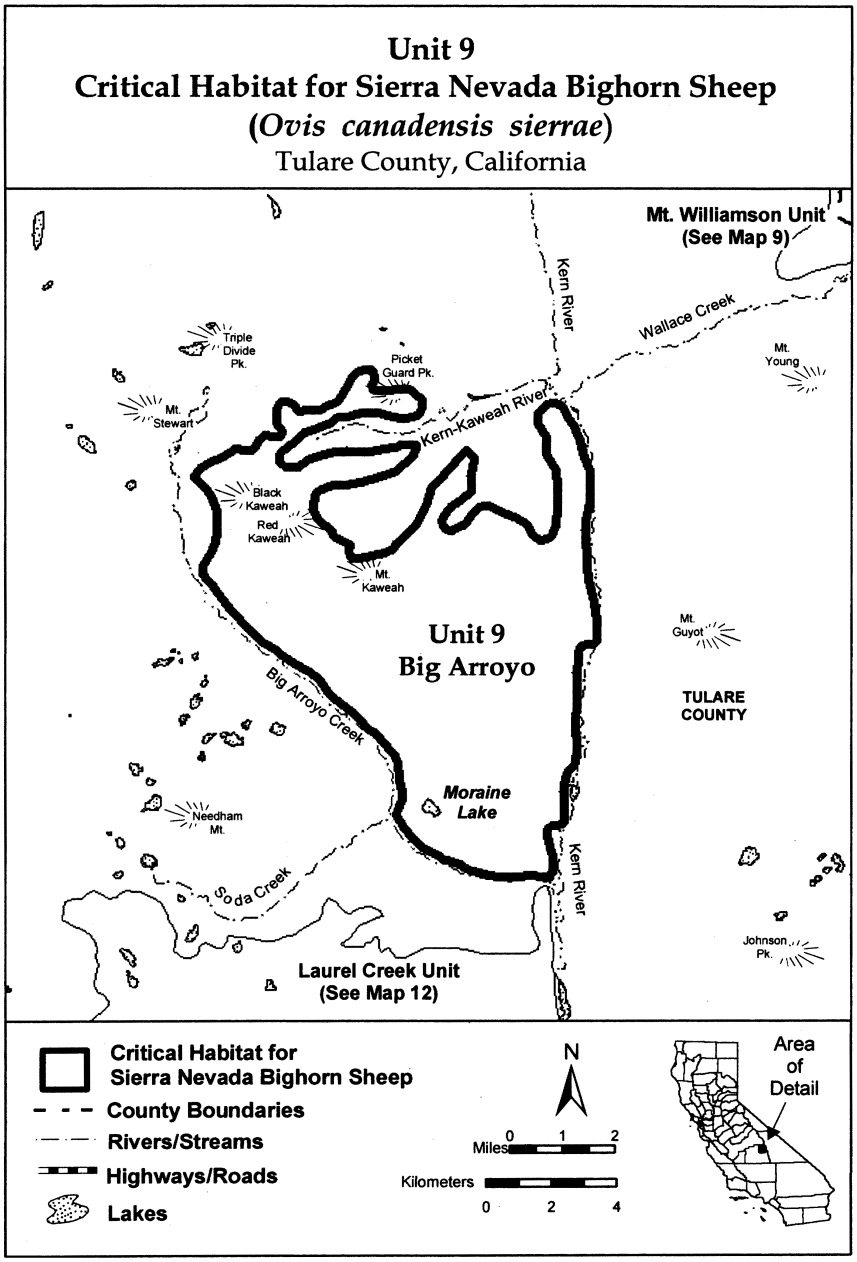

(15) Unit 10 (Mount Langley); Inyo and Tulare Counties, California.

(i) From USGS 1:24,000 scale quadrangles Mount Whitney, Mount Langley, Lone Pine, Johnson Peak, Cirque Peak, and Bartlett. Land bounded by the following UTM zone 11 NAD83 coordinates (E, N): 391201, 4048676; 391835, 4048656; 392289, 4048672; 392648, 4048570;

393008, 4048499; 393517, 4048332; 393840, 4048051; 393861, 4047749; 393701, 4047453; 393997, 4047263; 394301, 4047313; 394691, 4047241; 394959, 4047112; 394980, 4046810; 394761, 4046576; 394545, 4046432; 394209, 4046322; 393872, 4046182; 393805, 4045973; 393952, 4045848; 394346, 4045866; 394557, 4045859; 394797, 4045822; 394914, 4045698; 395096, 4045722; 395312, 4045836; 395435, 4045922; 395609, 4045676; 395357, 4045352; 395142, 4045239; 394955, 4045064; 394737, 4044860; 394607, 4044562; 394630, 4044351; 394785, 4044466; 394972, 4044641; 395189, 4044815; 395465, 4044957; 395741, 4045069; 396017, 4045211; 396292, 4045323; 396624, 4045312; 396865, 4045275; 397011, 4045120; 396916, 4044972; 396912, 4044852; 396906, 4044671; 396989, 4044427; 397139, 4044392; 397225, 4044239; 397130, 4044092; 397004, 4043945; 396941, 4043856; 396910, 4043827; 396816, 4043710; 396872, 4043588; 397085, 4043611; 397269, 4043726; 397424, 4043841; 397610, 4043986; 397705, 4044134; 397826, 4044130; 397974, 4044035; 397988, 4043910; 398032, 4043812; 398101, 4043709; 398135, 4043591; 398258, 4043464; 398459, 4043386; 398630, 4043312; 398832, 4043175; 399028, 4043028; 399145, 4042939; 399209, 4042895; 399312, 4042807; 399366, 4042758; 399410, 4042704; 399454, 4042670; 399582, 4042567; 399694, 4042459; 399758, 4042385; 399846, 4042312; 399944, 4042199; 400033, 4042101; 400096, 4041978; 400219, 4041836; 400286, 4041643; 400252, 4041523; 400128, 4041437; 400005, 4041380; 399883, 4041324; 399698, 4041209; 399455, 4041157; 399327, 4040950; 399383, 4040797; 399592, 4040731; 399927, 4040810; 400292, 4040889; 400718, 4040966; 401019, 4040957; 401230, 4040920; 401313, 4040742; 401218, 4040743; 401216, 4040470; 401215, 4040469; 401123, 4040411; 400849, 4040330; 400699, 4040395; 400579, 4040398; 400425, 4040313; 400272, 4040257; 400151, 4040261; 399969, 4040237; 399818, 4040242; 399727, 4040214; 399573, 4040129; 399364, 4040196; 399184, 4040231; 399001, 4040177; 398875, 4040030; 398718, 4039824; 398769, 4039552; 398794, 4039370; 398816, 4039098; 398776, 4038798; 398854, 4038404; 398936, 4038130; 399265, 4038030; 399537, 4038021; 399838, 4037982; 400353, 4038026; 400864, 4037949; 401406, 4037902; 402036, 4037732; 402453, 4037568; 403052, 4037399; 403265, 4037370; 403437, 4037350; 403454, 4037349; 403451, 4037001; 403437, 4037001; 402801, 4037105; 402468, 4037086; 401954, 4037072; 401743, 4037078; 401474, 4037177; 401200, 4037095; 400986, 4037012; 400832, 4036926; 400587, 4036813; 400582, 4036663; 400580, 4036603; 400666, 4036449; 400841, 4036263; 401078, 4036105; 401286, 4036008; 401736, 4035904; 402332, 4035644; 402478, 4035459; 402592, 4035244; 402736, 4035029; 402939, 4034751; 403054, 4034567; 403316, 4034257; 403521, 4034040; 403693, 4033764; 403840, 4033638; 403988, 4033543; 404106, 4033449; 404311, 4033232; 404456, 4033047; 404629, 4032770; 404746, 4032646; 404742, 4032526; 404646, 4032378; 404481, 4032210; 404371, 4031974; 404270, 4031915; 404169, 4031814; 404034, 4031695; 403840, 4031602; 403679, 4031476; 403510, 4031223; 403325, 4031113; 403114, 4030986; 402911, 4030843; 402683, 4030682; 402455, 4030471; 402345, 4030421; 402016, 4030302; 401797, 4030311; 401611, 4030311; 401256, 4030370; 401079, 4030370; 400767, 4030328; 400404, 4030286; 400100, 4030159; 399880, 4030100; 399745, 4030286; 399661, 4030640; 399568, 4030868; 399652, 4031501; 399492, 4031881; 399323, 4032202; 399070, 4032464; 398876, 4032742; 398758, 4033029; 398606, 4033527; 398766, 4033823; 398859, 4034354; 398867, 4034473; 398867, 4034574; 398867, 4034692; 398859, 4034768; 398867, 4034878; 398859, 4034962; 398842, 4035047; 398817, 4035156; 398825, 4035292; 398817, 4035418; 398783, 4035553; 398775, 4035671; 398741, 4035787; 398591, 4035822; 398442, 4035887; 398294, 4035982; 398026, 4036080; 397844, 4036086; 397727, 4036104; 397729, 4036166; 397321, 4036177; 397117, 4036180; 397065, 4036291; 397073, 4036532; 397229, 4036678; 397565, 4036818; 397899, 4036868; 398144, 4036950; 398575, 4037208; 398760, 4037323; 398826, 4037501; 398587, 4037599; 398285, 4037609; 398074, 4037615; 397779, 4037835; 397573, 4038023; 397247, 4038214; 396925, 4038555; 396808, 4038679; 396694, 4038894; 396521, 4039140; 396440, 4039474; 396020, 4039548; 395687, 4039528; 395353, 4039478; 395015, 4039308; 394354, 4039419; 393996, 4039551; 393553, 4039896; 393199, 4040148; 392841, 4040310; 392599, 4040288; 392388, 4040324; 392208, 4040360; 392026, 4040336; 391845, 4040341; 391695, 4040376; 391607, 4040469; 391464, 4040715; 391168, 4040905; 391019, 4040970; 390717, 4040979; 390615, 4040870; 390526, 4040776; 390443, 4040719; 390324, 4040646; 390241, 4040657; 390158, 4040641; 390080, 4040574; 390002, 4040480; 389955, 4040018; 390023, 4039509; 389862, 4039176; 389441, 4038958; 389108, 4038818; 389015, 4038797; 388682, 4038673; 388527, 4038553; 388246, 4038309; 388225, 4038111; 388142, 4038091; 388054, 4038169; 387992, 4038413; 387898, 4039083; 387695, 4039478; 387443, 4039666; 387108, 4039586; 386653, 4039541; 386445, 4039637; 386479, 4039787; 386788, 4039988; 387154, 4040097; 387492, 4040267; 387587, 4040415; 387626, 4040685; 387539, 4040808; 387242, 4040968; 387030, 4040945; 386663, 4040805; 386571, 4040778; 386423, 4040873; 386520, 4041081; 386706, 4041226; 386895, 4041461; 387083, 4041696; 387183, 4041994; 387197, 4042415; 387266, 4042684; 387125, 4043020; 387068, 4043112; 386891, 4043269; 386710, 4043274; 386617, 4043187; 386370, 4043014; 386328, 4042654; 386323, 4042503; 386227, 4042325; 386193, 4042206; 386187, 4042025; 386181, 4041815; 386147, 4041695; 385866, 4041403; 385677, 4041168; 385489, 4040963; 385424, 4040814; 385175, 4040581; 384687, 4040446; 384085, 4040495; 383395, 4040667; 382950, 4040922; 382597, 4041234; 382557, 4041868; 382965, 4042368; 383585, 4042860; 383899, 4043242; 383974, 4043692; 384083, 4044291; 384064, 4044653; 384347, 4045005; 384752, 4045384; 385209, 4045490; 385338, 4045757; 385674, 4045867; 386068, 4045915; 386432, 4045964; 386733, 4045925; 387003, 4045856; 387456, 4045842; 387935, 4045706; 388454, 4045870; 388701, 4046043; 388853, 4046069; 389062, 4046002; 389305, 4046024; 389585, 4046287; 389713, 4046524; 389873, 4046790; 390029, 4046966; 390102, 4047355; 390199, 4047563; 390149, 4047896; 390462, 4048217; 390866, 4048596; returning to 391201, 4048676.

(ii) Note: Map of Unit 10 (Mount Langley) for Sierra Nevada bighorn sheep follows:

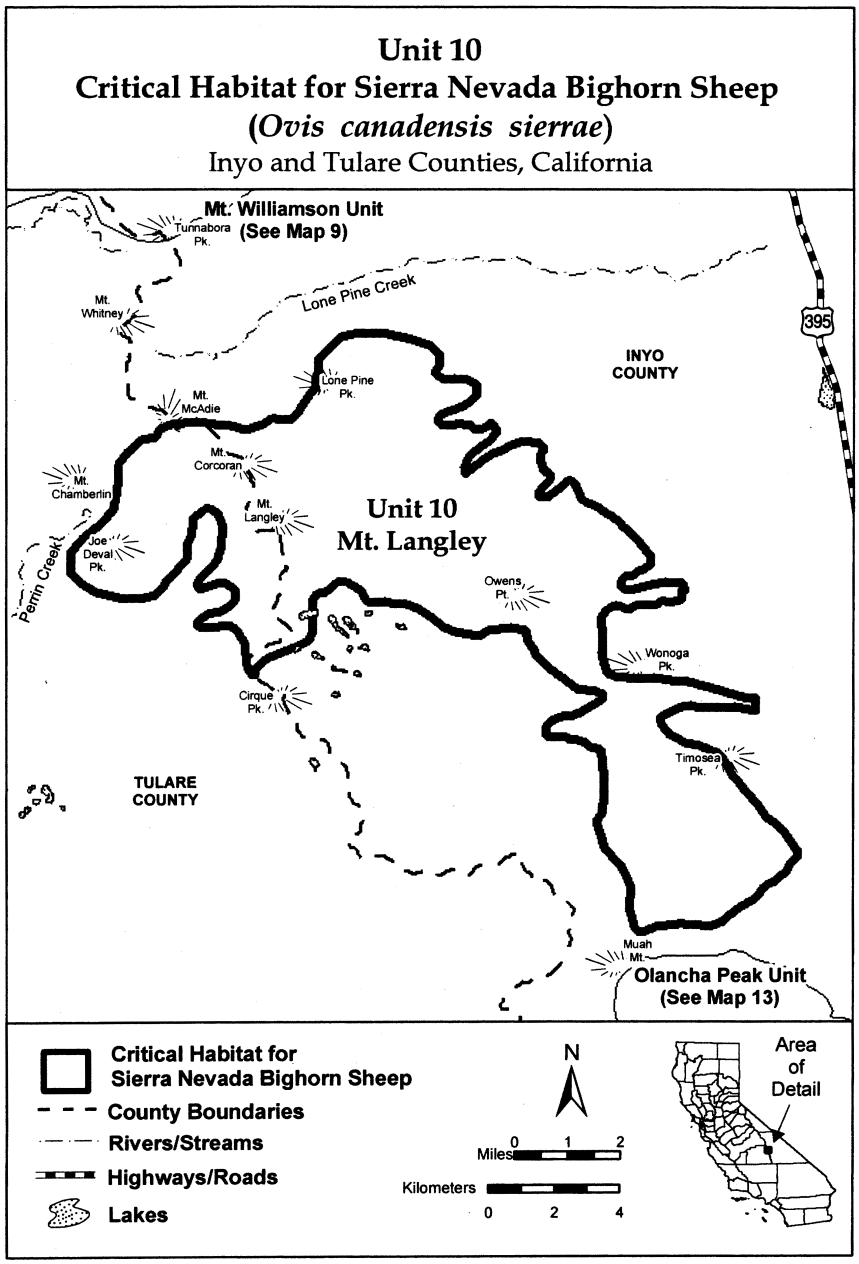

(16) Unit 11 (Laurel Creek); Tulare County, California.

(i) From USGS 1:24,000 scale quadrangles Mineral King, Chagoopa Falls, Quinn Peak, and Kern Lake. Land bounded by the following UTM zone 11 NAD83 coordinates (E, N): 373174, 4031891; 373186, 4031558; 373154, 4031248; 373234, 4030979; 373246, 4030646; 373240,

4030446; 373299, 4030200; 373294, 4030045; 373311, 4029867; 373368, 4029577; 373315, 4029290; 373265, 4029114; 373238, 4028981; 373232, 4028782; 373228, 4028671; 373244, 4028471; 373261, 4028292; 373235, 4028160; 373118, 4027986; 373114, 4027853; 373201, 4027784; 373307, 4027625; 373303, 4027492; 373295, 4027248; 373288, 4027026; 373370, 4026802; 373343, 4026647; 373335, 4026403; 373361, 4025803; 373349, 4025426; 373426, 4025046; 373542, 4024488; 373421, 4024158; 373270, 4024319; 373084, 4024791; 372982, 4025082; 372972, 4025460; 373002, 4025726; 372967, 4026015; 372813, 4026087; 372622, 4026381; 372567, 4026738; 372492, 4027184; 372494, 4027251; 372544, 4027449; 372683, 4027600; 372797, 4027685; 372844, 4027773; 372868, 4027839; 372850, 4027950; 372627, 4027957; 372493, 4027939; 372334, 4027833; 372088, 4027819; 371867, 4027848; 371735, 4027896; 371467, 4027883; 371376, 4027819; 371153, 4027804; 370951, 4027743; 370794, 4027704; 370614, 4027665; 370368, 4027628; 370167, 4027590; 369942, 4027531; 369740, 4027471; 369540, 4027477; 369315, 4027417; 369225, 4027376; 369088, 4027291; 368842, 4027232; 368686, 4027237; 368416, 4027135; 368191, 4027075; 368057, 4027057; 367878, 4027018; 367675, 4026936; 367474, 4026920; 367297, 4026970; 367076, 4027021; 366900, 4027093; 366656, 4027101; 366475, 4027018; 366339, 4026933; 366202, 4026827; 366128, 4026607; 365901, 4026481; 365715, 4026220; 365708, 4025999; 365794, 4025885; 366031, 4025655; 366097, 4025609; 366225, 4025450; 366418, 4025199; 366479, 4025020; 366407, 4024844; 366270, 4024760; 366159, 4024741; 365979, 4024680; 365753, 4024599; 365468, 4024718; 365362, 4024899; 365163, 4024950; 365047, 4024798; 365032, 4024310; 364847, 4024094; 364692, 4024121; 364515, 4024171; 364294, 4024222; 364143, 4024360; 363697, 4024352; 363475, 4024359; 363204, 4024257; 362979, 4024175; 362728, 4023983; 362562, 4023655; 362372, 4023284; 362190, 4023156; 361949, 4023275; 361734, 4023526; 361439, 4024046; 361355, 4024226; 361276, 4024539; 361283, 4024739; 361287, 4024894; 361272, 4025116; 361278, 4025294; 361376, 4025579; 361426, 4025778; 361250, 4025827; 361010, 4025990; 360838, 4026196; 360688, 4026378; 360408, 4026675; 360260, 4026924; 360046, 4027197; 359897, 4027402; 359791, 4027583; 359529, 4027746; 359063, 4027783; 358774, 4027814; 358531, 4027866; 358309, 4027895; 358180, 4028033; 358116, 4028124; 358009, 4028282; 357927, 4028485; 357931, 4028618; 358005, 4028837; 358096, 4028901; 358170, 4029143; 358309, 4029316; 358871, 4029476; 359141, 4029579; 359257, 4029708; 359484, 4029857; 359667, 4030028; 359672, 4030184; 359521, 4030322; 359325, 4030483; 359243, 4030686; 359295, 4030928; 359325, 4031171; 359351, 4031282; 359270, 4031551; 359321, 4031749; 359261, 4031973; 359113, 4032221; 358851, 4032407; 358587, 4032504; 358259, 4032692; 358269, 4033003; 358344, 4033267; 358592, 4033348; 358837, 4033362; 358952, 4033470; 359201, 4033617; 359530, 4033452; 359660, 4033336; 359907, 4033395; 359976, 4033482; 360158, 4033587; 360425, 4033579; 360624, 4033550; 360800, 4033478; 361106, 4033313; 361280, 4033175; 361405, 4032904; 361468, 4032769; 361508, 4032613; 361594, 4032521; 361719, 4032251; 361664, 4031919; 361657, 4031698; 361918, 4031512; 362074, 4031507; 362141, 4031505; 362367, 4031609; 362415, 4031740; 362396, 4031852; 362578, 4031957; 362711, 4031931; 362842, 4031860; 362907, 4031814; 363107, 4031785; 363177, 4031894; 363224, 4031959; 363248, 4032025; 363250, 4032092; 363320, 4032178; 363564, 4032148; 363742, 4032143; 363940, 4032092; 364228, 4032039; 364294, 4032015; 364472, 4032009; 364583, 4032005; 364830, 4032064; 364966, 4032127; 365212, 4032186; 365326, 4032249; 365371, 4032269; 365553, 4032397; 365712, 4032503; 365780, 4032523; 365916, 4032607; 366029, 4032671; 366122, 4032779; 366147, 4032889; 366152, 4033022; 366154, 4033088; 366317, 4033327; 366406, 4033325; 366516, 4033277; 366602, 4033185; 366665, 4033072; 366816, 4032912; 366948, 4032864; 367016, 4032884; 367175, 4032990; 367310, 4033030; 367512, 4033090; 367623, 4033087; 367799, 4033015; 367930, 4032944; 367993, 4032809; 367812, 4032726; 367632, 4032665; 367429, 4032582; 367248, 4032477; 367132, 4032325; 366969, 4032108; 366718, 4031916; 366739, 4031871; 366849, 4031823; 366916, 4031844; 367049, 4031839; 367250, 4031833; 367384, 4031851; 367499, 4031958; 367588, 4031978; 367634, 4032021; 367749, 4032128; 367815, 4032126; 367880, 4032057; 367852, 4031859; 367892, 4031724; 367957, 4031678; 368048, 4031741; 368183, 4031782; 368397, 4031508; 368486, 4031506; 368664, 4031500; 368891, 4031626; 368958, 4031646; 369050, 4031732; 369297, 4031791; 369564, 4031783; 369809, 4031797; 370121, 4031810; 370520, 4031753; 370984, 4031649; 371185, 4031643; 371741, 4031626; 372030, 4031617; 372432, 4031648; 372543, 4031667; 372702, 4031751; 372753, 4031949; 372714, 4032150; 372652, 4032285; 372548, 4032533; 372578, 4032776; 372564, 4033021; 372571, 4033264; 372624, 4033507; 372783, 4033635; 372942, 4033719; 373052, 4033671; 373028, 4033628; 373070, 4033537; 373088, 4033404; 373101, 4033115; 373095, 4032937; 373087, 4032671; 373125, 4032470; 373138, 4032159; returning to 373174, 4031891.

(ii) Note: Map of Unit 11 (Laurel Creek) for Sierra Nevada bighorn sheep follows:

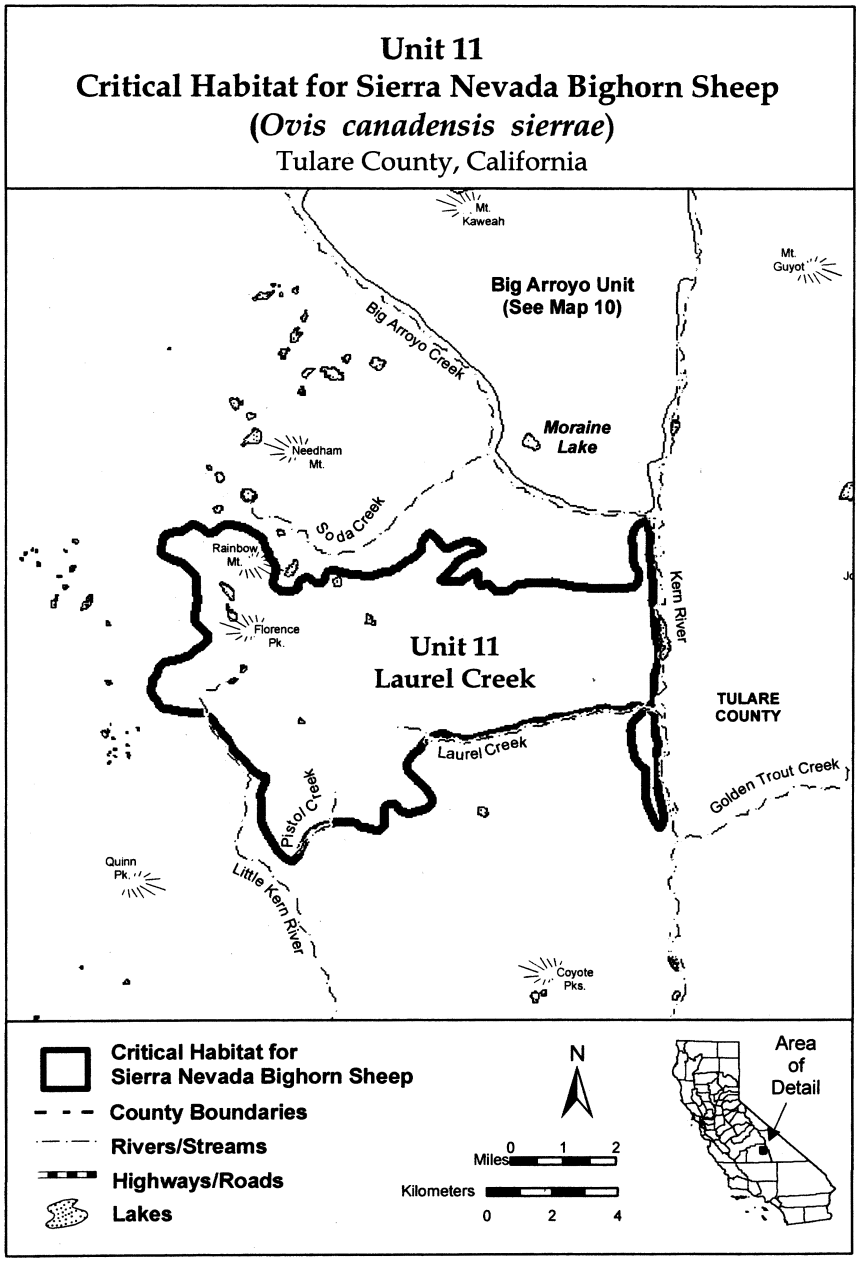

(17) Unit 12 (Olancha Peak); Inyo and Tulare Counties, California.

(i) From USGS 1:24,000 scale quadrangles Cirque Peak, Bartlett, Templeton Mountain, Olancha, and Haiwee Pass. Land bounded by the following UTM zone 11 NAD83 coordinates (E, N): 403133, 4029453; 403358, 4029282; 403619, 4029209; 403945, 4029133; 404369, 4029021;

404658, 4028816; 404816, 4028614; 405104, 4028376; 405331, 4028270; 405620, 4028065; 405682, 4027932; 405805, 4027666; 405734, 4027504; 405863, 4027434; 406060, 4027428; 406290, 4027421; 406385, 4027320; 406479, 4027153; 406544, 4027151; 406674, 4027081; 406738, 4027046; 406835, 4026978; 406993, 4026776; 407086, 4026610; 407116, 4026510; 407176, 4026345; 407206, 4026245; 407201, 4026082; 407131, 4025953; 407161, 4025854; 407158, 4025755; 407190, 4025722; 407251, 4025589; 407282, 4025522; 407279, 4025424; 407210, 4025328; 407206, 4025197; 407203, 4025099; 407234, 4025032; 407263, 4024933; 407291, 4024768; 407287, 4024637; 407250, 4024507; 407178, 4024313; 407042, 4024153; 406975, 4024123; 406909, 4024125; 406811, 4024128; 406841, 4024061; 406903, 4023928; 406933, 4023829; 406963, 4023763; 407057, 4023596; 407118, 4023463; 407282, 4023458; 407411, 4023355; 407439, 4023223; 407499, 4023025; 407524, 4022795; 407487, 4022632; 407350, 4022473; 407214, 4022313; 407044, 4022154; 407010, 4022123; 406941, 4021994; 406870, 4021832; 406765, 4021639; 406663, 4021511; 406627, 4021414; 406622, 4021283; 406686, 4021215; 406682, 4021085; 406739, 4020821; 406701, 4020658; 406634, 4020595; 406565, 4020498; 406562, 4020400; 406557, 4020237; 406553, 4020106; 406515, 4019943; 406508, 4019747; 406537, 4019615; 406434, 4019487; 406336, 4019490; 406301, 4019425; 406296, 4019262; 406194, 4019167; 406127, 4019103; 406121, 4018939; 406086, 4018842; 405983, 4018714; 405817, 4018654; 405649, 4018561; 405584, 4018563; 405583, 4018530; 405611, 4018398; 405572, 4018203; 405538, 4018139; 405435, 4018011; 405400, 4017946; 405332, 4017883; 405395, 4017783; 405428, 4017782; 405460, 4017748; 405620, 4017612; 405779, 4017443; 405875, 4017374; 405935, 4017209; 405999, 4017141; 405962, 4017011; 405959, 4016913; 405955, 4016782; 405919, 4016685; 405885, 4016653; 405816, 4016557; 405749, 4016494; 405747, 4016428; 405843, 4016360; 405942, 4016356; 406040, 4016353; 406104, 4016286; 406134, 4016219; 406131, 4016121; 406063, 4016025; 406026, 4015895; 405988, 4015732; 406018, 4015666; 406016, 4015600; 406108, 4015368; 406101, 4015172; 406062, 4014976; 406055, 4014747; 405918, 4014555; 405816, 4014460; 405812, 4014329; 405703, 4014005; 405598, 4013811; 405530, 4013715; 405491, 4013520; 405488, 4013422; 405480, 4013192; 405405, 4012900; 405336, 4012771; 405329, 4012542; 405353, 4012279; 405416, 4012179; 405313, 4012051; 405109, 4011828; 404843, 4011738; 404673, 4011547; 404541, 4011551; 404414, 4011686; 404316, 4011689; 404187, 4011758; 404086, 4011696; 403921, 4011668; 403724, 4011675; 403625, 4011678; 403527, 4011681; 403365, 4011751; 403199, 4011691; 403002, 4011697; 402935, 4011667; 402706, 4011707; 402610, 4011775; 402480, 4011845; 402250, 4011819; 402186, 4011887; 401989, 4011893; 401860, 4011962; 401729, 4011999; 401598, 4012003; 401366, 4011945; 401165, 4011820; 401032, 4011759; 400764, 4011604; 400498, 4011514; 400367, 4011518; 400040, 4011561; 399878, 4011631; 399816, 4011764; 399787, 4011896; 399790, 4011995; 399794, 4012093; 399732, 4012226; 399669, 4012326; 399540, 4012396; 399444, 4012464; 399349, 4012598; 399327, 4012927; 399402, 4013219; 399406, 4013350; 399445, 4013546; 399515, 4013674; 399520, 4013838; 399557, 4013968; 399563, 4014164; 399600, 4014294; 399608, 4014556; 399611, 4014654; 399615, 4014785; 399590, 4015016; 399595, 4015179; 399404, 4015382; 399177, 4015487; 399182, 4015618; 399286, 4015812; 399294, 4016073; 399398, 4016234; 399566, 4016360; 399635, 4016456; 399737, 4016551; 399901, 4016546; 399960, 4016347; 400087, 4016212; 400183, 4016111; 400341, 4015910; 400463, 4015611; 400557, 4015477; 400849, 4015337; 400916, 4015400; 401120, 4015590; 401351, 4015648; 401360, 4015910; 401368, 4016172; 401440, 4016367; 401443, 4016465; 401381, 4016598; 401321, 4016764; 401226, 4016898; 401164, 4016998; 401067, 4017066; 400906, 4017170; 400742, 4017175; 400640, 4017047; 400342, 4016991; 400311, 4017057; 400313, 4017123; 400383, 4017252; 400419, 4017349; 400455, 4017446; 400490, 4017511; 400525, 4017575; 400592, 4017638; 400597, 4017769; 400471, 4017970; 400179, 4018077; 399917, 4018118; 399692, 4018256; 399663, 4018388; 399666, 4018487; 399735, 4018583; 399935, 4018675; 399939, 4018806; 399745, 4018910; 399617, 4019012; 399357, 4019119; 398800, 4019169; 398672, 4019272; 398480, 4019441; 398298, 4019906; 398237, 4020072; 398082, 4020371; 397992, 4020636; 397996, 4020767; 398000, 4020898; 398005, 4021062; 398011, 4021226; 398122, 4021648; 398191, 4021744; 398332, 4022035; 398442, 4022392; 398584, 4022748; 398657, 4022975; 398663, 4023171; 398935, 4023458; 399006, 4023619; 399074, 4023683; 399072, 4023617; 399110, 4023780; 399181, 4023941; 399119, 4024074; 399094, 4024337; 399000, 4024471; 398813, 4024805; 398716, 4024841; 398527, 4025109; 398467, 4025275; 398472, 4025438; 398510, 4025601; 398514, 4025732; 398553, 4025927; 398622, 4026023; 398722, 4026086; 398791, 4026182; 398928, 4026341; 399031, 4026502; 399002, 4026634; 398945, 4026898; 399113, 4027024; 399214, 4027086; 399283, 4027182; 399254, 4027314; 399194, 4027513; 399136, 4027744; 399140, 4027875; 399143, 4027973; 399180, 4028103; 399218, 4028266; 399226, 4028527; 399329, 4028655; 399466, 4028815; 399568, 4028943; 399902, 4029096; 399971, 4029225; 400106, 4029319; 400270, 4029314; 400401, 4029310; 400666, 4029367; 400864, 4029393; 400930, 4029391; 400995, 4029389; 401356, 4029378; 401586, 4029371; 401783, 4029365; 402145, 4029386; 402443, 4029442; 402676, 4029533; 403004, 4029523; returning to 403133, 4029453.

(ii) Note: Map of Unit 12 (Olancha Peak) for Sierra Nevada bighorn sheep follows:

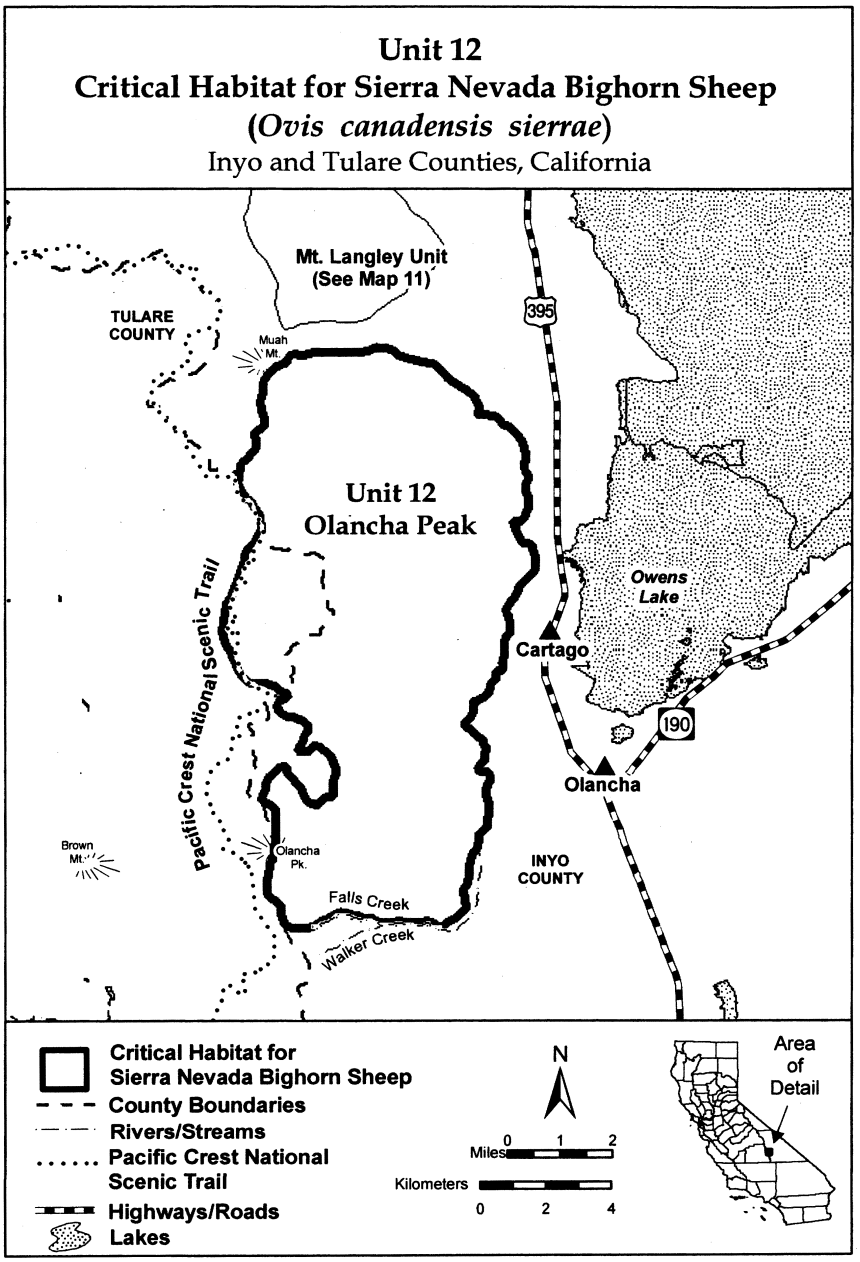

BUENA VISTA LAKE SHREW (*Sorex ornatus relictus*)

(1) Critical habitat units are depicted for Kern County, California, on the maps below.

(2) The primary constituent elements of critical habitat for the Buena Vista Lake shrew are the habitat components that provide:

(i) Riparian or wetland communities supporting a complex vegetative structure with a thick cover of leaf litter or dense mats of low-lying vegetation; and

(ii) Suitable moisture supplied by a shallow water table, irrigation, or proximity to permanent or semipermanent water; and

(iii) A consistent and diverse supply of prey.

(3) Critical habitat does not include existing features and structures, such as buildings, aqueducts, airports, roads, and other developed areas not containing one or more of the primary constituent elements.

(4) Data layers defining map units were created on a base of USGS 7.5′ quadrangles, and critical habitat units were then mapped using Universal Transverse Mercator (UTM) coordinates.

(5) Unit 1: Kern Lake, Kern County, California.

(i) From USGS 1:24,000 quadrangle map Coal Oil Canyon, California, land bounded by the following UTM 11 NAD 27 coordinates (E,N):

(ii) Western Polygon: 312678, 3887297; 313415, 3887298; 313415, 3887297; 313439, 3887297; 313437, 3887127; 313415, 3887121; 313415, 3887121; 313369, 3887111; 313304, 3887106; 313237, 3887111; 313199, 3887141; 313174, 3887156; 313172, 3887156; 313169, 3887157; 313156, 3887157; 313139, 3887155; 313124, 3887148; 313109, 3887135; 313096, 3887121; 313081, 3887105; 313064, 3887087; 313051, 3887072; 313042, 3887062; 313035, 3887052; 313031, 3887048; 313002, 3887026; 313001, 3887026; 313000, 3887025; 312990, 3887023; 312979, 3887026; 312963, 3887031; 312958, 3887033; 312947, 3887036; 312933, 3887044; 312921, 3887050; 312911, 3887052; 312900, 3887052; 312896, 3887052; returning to 312678, 3887297;

(iii) Eastern Polygon: 313471, 3887135; 313472, 3887797; 313823, 3887791; 313823, 3887314; 313786, 3887267; 313696, 3887224; 313618, 3887189; 313491, 3887139; returning to 313471, 3887135.

(iv) NOTE: Map follows:

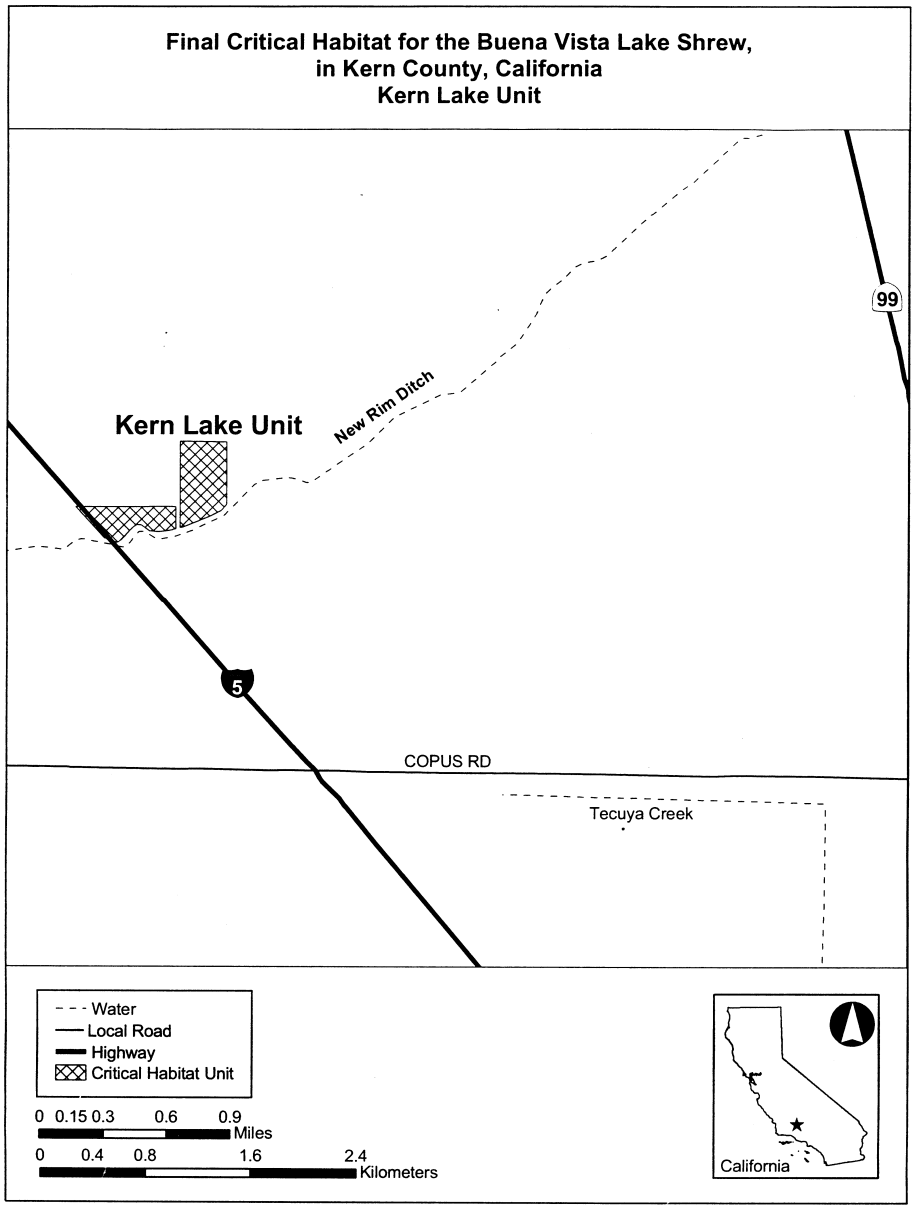

MOUNT GRAHAM RED SQUIRREL (*Tamiasciurus hudsonicus grahamensis*)

Arizona. Areas of land, water, and airspace in the Coronado National Forest, T. 8 S., R. 24 E., and T. 9 S., R. 24 E. (Gila and Salt River Meridian), Graham County, with the following components:

1. *Hawk Peak-Mount Graham Area.* The area above the 10,000-foot (3,048-meter) contour surrounding Hawk Peak and Plain View Peak, plus the area above the 9,800-foot

(2,987-meter) contour that is south of lines extending from the highest point of Plain View Peak eastward at 90° (from true north) and southwestward at 225° (from true north).

2. *Heliograph Peak Area.* The area on the north-facing slope of Heliograph Peak that is above the 9,200-foot (2,804-meter) contour surrounding Heliograph Peak and that is between a line extending at 15° (from true north) from a point 160 feet (49 meters) due south of the horizontal control station on Heliograph Peak and a line extending northwestward at 300° (from true north) from that same point.

3. *Webb Peak Area.* The area on the east-facing slope of Webb Peak that is above the 9,700-foot (2,957-meter) contour surrounding Webb Peak and that is east of a line extending due north and south through a point 160 feet (49 meters) due west of the horizontal control station on Webb Peak.

The major constituent element is dense stands of mature spruce-fir forest.

NOTE: Map follows:

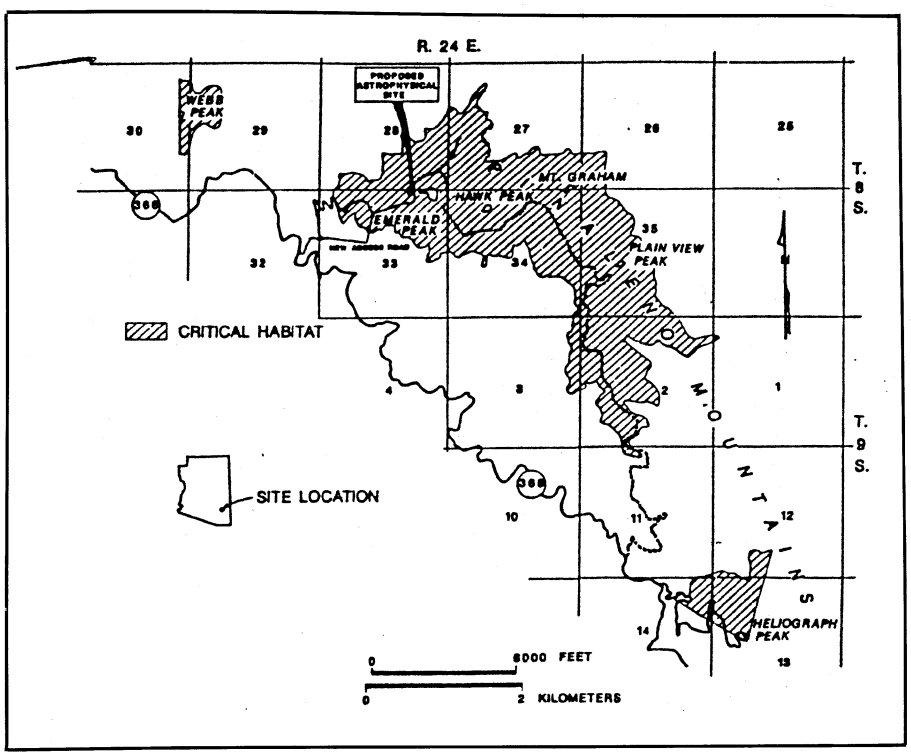

AMARGOSA VOLE (*Microtus californicus scirpensis*)

California. Marshes and associated land and water in the following areas of Inyo County (San Bernardino Meridian): T20N R7E Sec. 4, 5, N½ and SE¼ Sec. 9, NW¼ Sec. 10, SW¼SW¼ Sec. 15, E½ Sec. 16, NW¼ Sec. 22; T21N R7E S½ Sec. 28, S½ and NW¼ Sec. 29, Sec. 32, 33.

Within these areas, the major constituent elements that are known to require special management considerations or protection are marsh vegetation (primarily bulrushes of the genus *Scirpus*), springs, and some open water along the Amargosa River, which provide escape cover and an adequate food supply.

NOTE: Map follows:

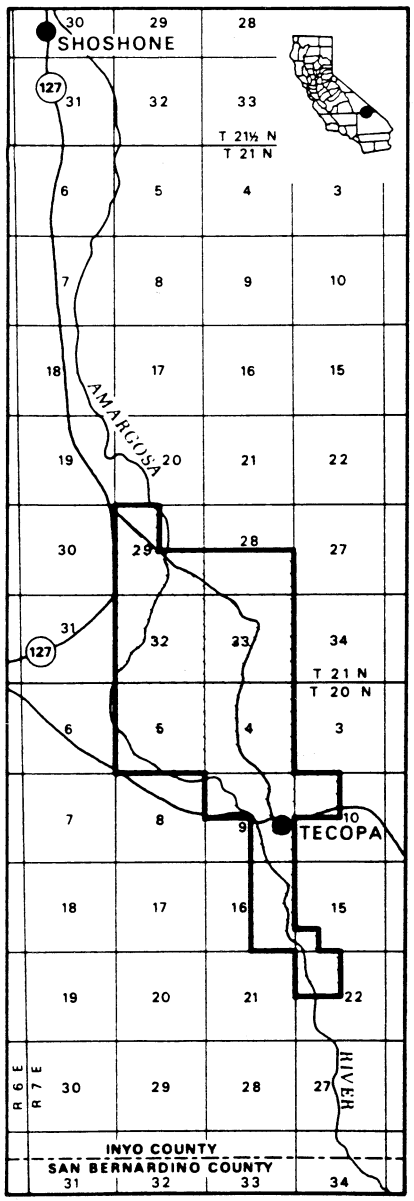

GRAY WOLF (*Canis lupus*)

Michigan. Isle Royale National Park.

Minnesota. Areas of land, water, and airspace in Beltrami, Cook, Itasca, Koochiching, Lake, Lake of the Woods, Roseau, and St. Louis Counties, with boundaries (4th and 5th Principal meridians) identical to those of zones 1, 2, and 3, as delineated in 50 CFR 17.40(d)(1).

(b) *Birds*.

AKEKEE (*Loxops caeruleirostris*)

(1) Critical habitat units are depicted for Kauai County, Hawaii, on the maps below.

(2) Primary constituent elements.

(i) In units 1, 2, and 3, the primary constituent elements of critical habitat for Akekee (*Loxops caeruleirostris*) are:

(A) Elevation: 3,000 to 5,243 ft (914 to 1,598 m).

(B) Annual precipitation: 50 to 75 inches (127 to 190 centimeters).

(C) Substrate: Weathered aa lava flows, rocky mucks, thin silty loams, deep volcanic ash soils.

(D) Canopy: *Acacia, Metrosideros, Psychotria, Tetraplasandra, Zanthoxylum*.

(E) Subcanopy: *Cheirodendron, Coprosma, Kadua, Ilex, Myoporum, Myrsine*.

(F) Understory: *Bidens, Dryopteris, Leptecophylla, Poa, Scaevola, Sophora*.

(G) Arthropod prey.

(ii) In units 4, 5, and 6, the primary constituent elements of critical habitat for Akekee (*Loxops caeruleirostris*) are:

(A) Elevation: 3,000 to 5,243 ft (914 to 1,598 m).

(B) Annual precipitation: Greater than 75 inches (190 centimeters).

(C) Substrate: Well-developed soils, montane bogs.

(D) Canopy: *Acacia, Charpentiera, Cheirodendron, Metrosideros*.

(E) Subcanopy: *Broussaisia, Cibotium, Eurya, Ilex, Myrsine*.

(F) Understory: Ferns, *Carex, Coprosma, Leptecophylla, Oreobolus, Rhynchospora, Vaccinium*.

(G) Arthropod prey.

(3) Manmade features and structures, such as buildings, roads, railroads, airports, runways, other paved areas, lawns, and other urban landscaped areas, existing on the effective date of this rule do not contain one or more of the primary constituent elements.

(4) Critical habitat maps. Maps were created in GIS, with coordinates in UTM Zone 4, units in meters using North American datum of 1983 (NAD 83).

(5) Index map of critical habitat units for Akekee (***Loxops caeruleirostris***) follows:

Map 1
Loxops caeruleirostris–Index Map

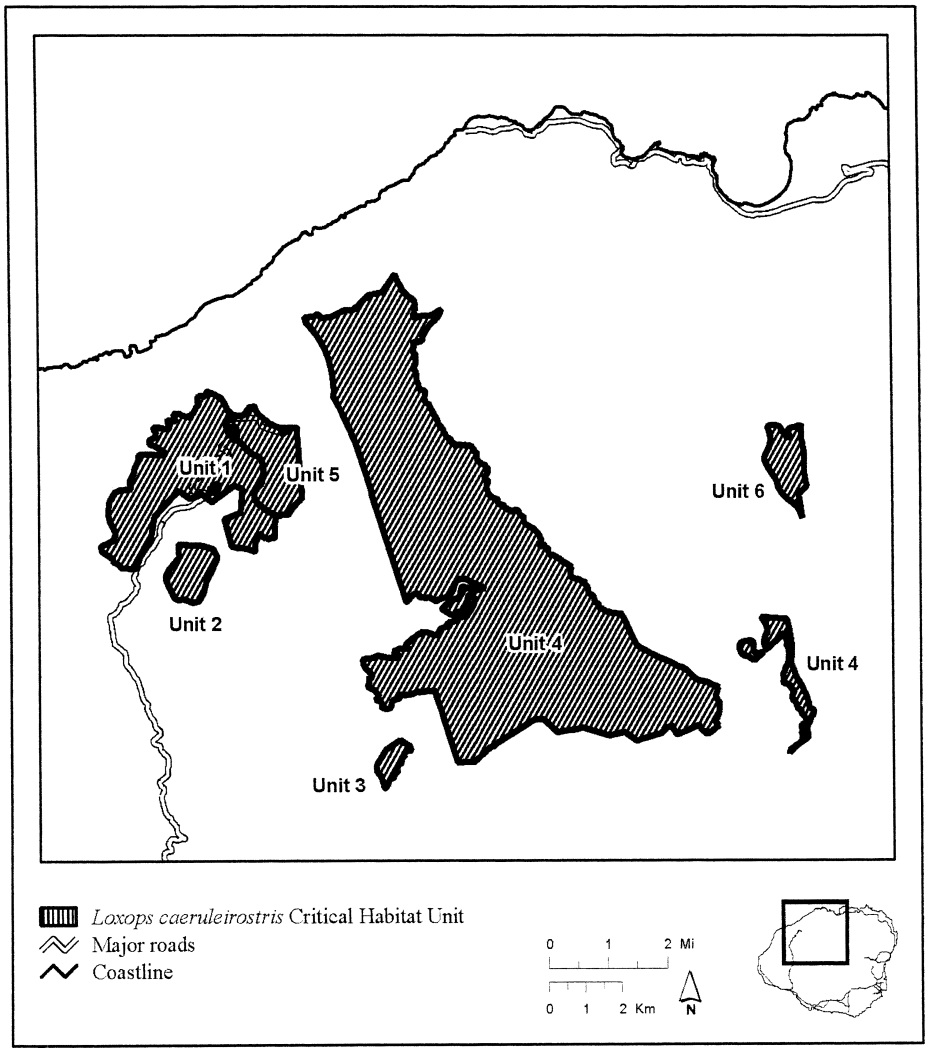

(6) Unit 1–Montane Mesic, Kauai County, Hawaii.

(i) Unit 1–Montane Mesic consists of 2,422.6 ac (980.4 ha) and includes land bounded by the following UTM Zone 4, NAD 83 coordinates (E, N): 430107, 2447429; 430242, 2447664; 430073, 2447126; 430793, 2448310; 430124, 2446907; 430393, 2447748; 430690, 2447765; 430671, 2447997; 430764, 2448188; 430886, 2448507; 430903, 2448664; 430985, 2448705; 431560, 2448675; 431414, 2448890; 430291, 2446570; 431058, 2446300; 431200, 2449070; 431362, 2449169; 431171, 2448699; 430854, 2445930; 432530, 2450196; 431391, 2449273; 431323, 2447013; 431211, 2446394; 431101, 2446447; 431112, 2446394; 431069, 2446331; 431007, 2446203; 430944, 2446145; 430902, 2445976; 430191, 2446386; 430826, 2445805; 430857, 2445727; 430824, 2445631; 430442, 2445640; 430323, 2445779; 430204, 2445809; 430191, 2445898; 429898, 2446100; 429871, 2446234; 430939, 2446061; 432796, 2450365; 432504, 2449961; 432579, 2450036;

432552, 2450080; 432551, 2450083; 432001, 2447726; 432534, 2450174; 431629, 2448739; 432565, 2450262; 432531, 2450116; 432740, 2450249; 432441, 2449848; 432808, 2450383; 432882, 2450351; 432904, 2450341; 432827, 2447751; 432932, 2447668; 433014, 2447717; 433109, 2447775; 433094, 2447922; 432560, 2450267; 431875, 2449780; 431322, 2449418; 431403, 2449436; 431727, 2449372; 431769, 2449447; 431705, 2449569; 431720, 2449620; 431805, 2449591; 431919, 2449578; 432498, 2449952; 431904, 2449665; 432486, 2449909; 432046, 2449781; 432052, 2449783; 432113, 2449740; 432217, 2449712; 432251, 2449685; 432259, 2449679; 432344, 2449744; 432419, 2449806; 431322, 2449372; 431905, 2449660; 434486, 2447126; 434073, 2448685; 434228, 2448620; 434292, 2448479; 434318, 2448298; 434279, 2447951; 434163, 2447783; 434086, 2447693; 434073, 2447500; 434623, 2446526; 434357, 2447229; 433545, 2449136; 434627, 2447088; 434686, 2447020; 434682, 2447017; 434657, 2446977; 434652, 2446933; 434612, 2446807; 434641, 2446663; 434631, 2446528; 434202, 2447345; 433399, 2449709; 431205, 2448983; 432073, 2447674; 433046, 2450280; 433196, 2450196; 433287, 2450063; 433353, 2449880; 433467, 2449787; 433429, 2449741; 433880, 2448827; 433407, 2449708; 433725, 2448994; 433401, 2449697; 433339, 2449600; 433313, 2449484; 433339, 2449381; 433368, 2449293; 433368, 2449292; 433369, 2449255; 433389, 2449256; 434254, 2447886; 433408, 2449708; 433527, 2447856; 434086, 2446095; 433862, 2446165; 433606, 2446193; 433449, 2446235; 433397, 2446440; 433257, 2446958; 433577, 2447086; 433706, 2447138; 434090, 2446098; 433562, 2447841; 432639, 2447624; 432918, 2447407; 432672, 2447598; 434620, 2446512; 432609, 2447647; 434318, 2448182; 432195, 2447587; 432136, 2447629; 432133, 2447631; 432081, 2447668; 433746, 2447766; 434500, 2446448; 432320, 2447497; 434103, 2446297; 434618, 2446459; 434582, 2446443; 434558, 2446439; 434514, 2446449; 434471, 2446422; 434457, 2446416; 434447, 2446420; 434392, 2446421; 434423, 2446441; 434416, 2446441; 434625, 2446467; 434201, 2446573; 434403, 2446435; 434628, 2446479; 434400, 2446429; 434434, 2446428; 434386, 2446429; 434533, 2446441.

(ii)Map of Unit 1–Montane Mesic for Akekee (*Loxops caeruleirostris*) follows:

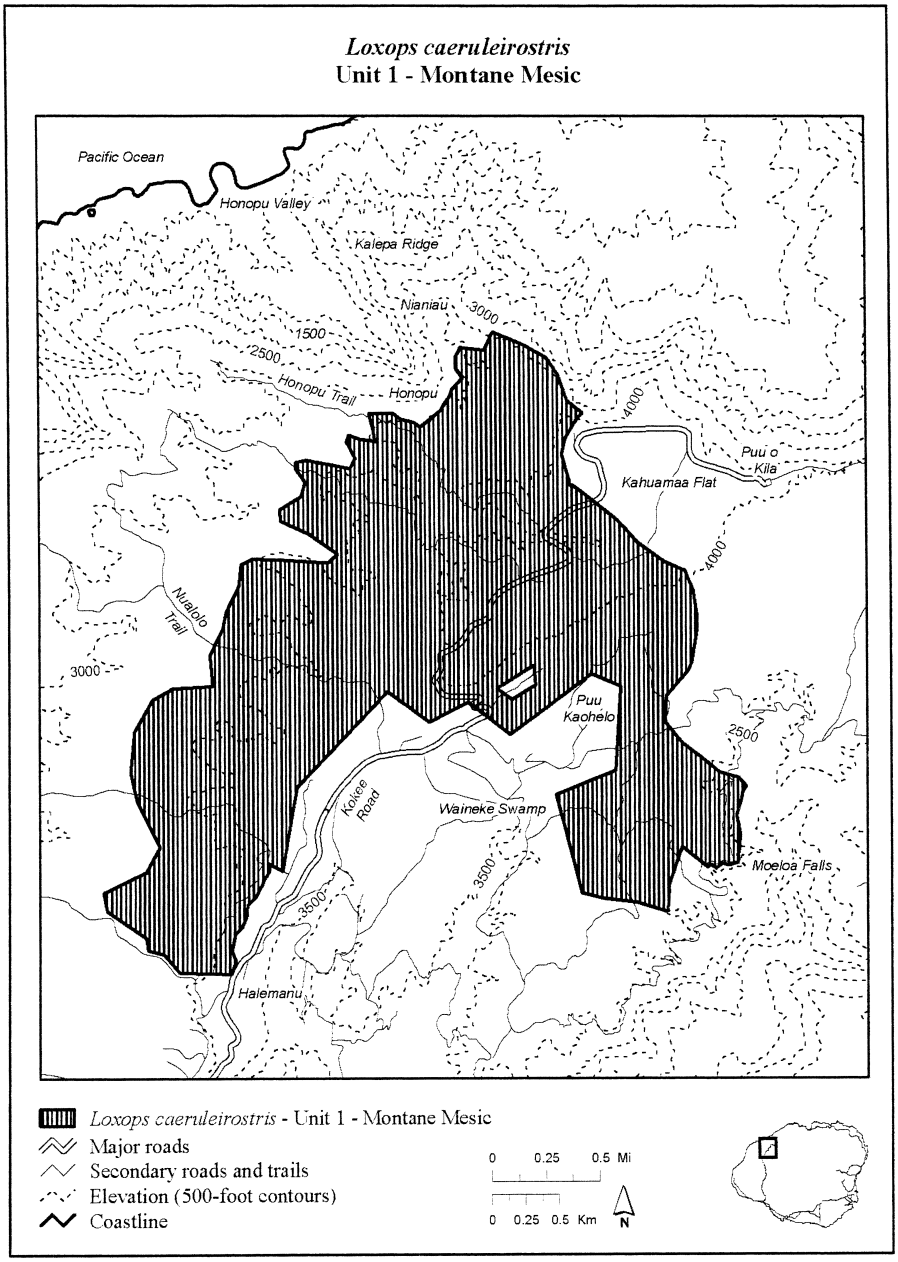

(7) Unit 2–Montane Mesic, Kauai County, Hawaii.

(i) Montane Mesic – Unit 2 consists of 375.6 ac (152.0 ha) and includes land bounded by the following UTM Zone 4, NAD 83 coordinates (E, N): 431975, 2446280; 432559, 2446255; 432659, 2446240; 432948, 2446150; 433067, 2445928; 432758, 2445304; 432001, 2445941; 431873, 2444849;

432912, 2445580; 432674, 2444970; 431626, 2445435; 431730, 2445114; 431950, 2444792; 432135, 2444807; 432377, 2444722; 432548, 2444752; 431645, 2445326; 431736, 2445617.

(ii) Map of Unit 2–Montane Mesic for Akekee (*Loxops caeruleirostris*) follows:

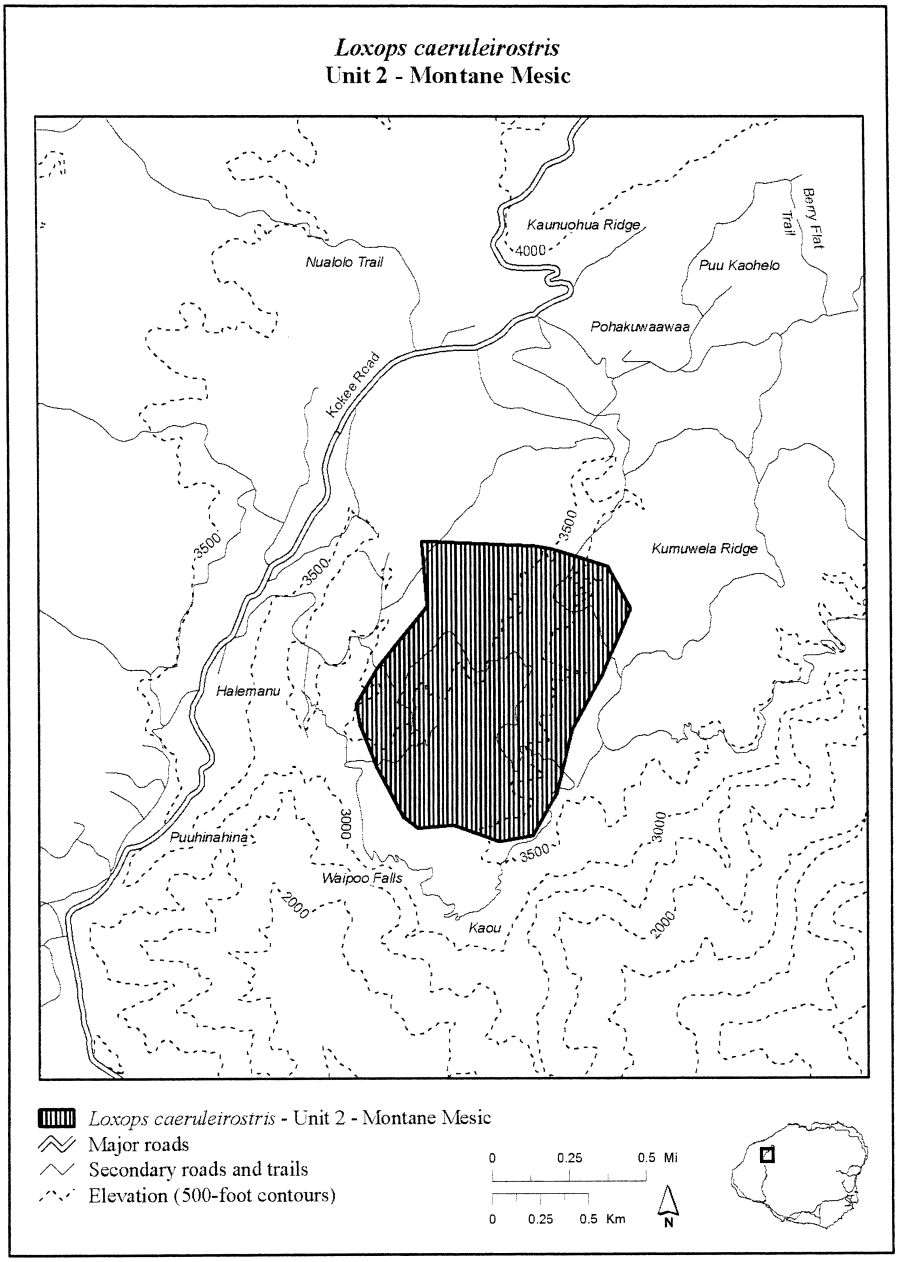

(8) Unit 3–Montane Mesic, Kauai County, Hawaii.

(i) Unit 3–Montane Mesic consists of 138.5 ac (56.0 ha) and includes land bounded by the following UTM Zone 4, NAD 83 coordinates (E, N): 438012, 2440389; 438014, 2440437; 438023, 2440484; 438111, 2440652; 438112, 2440588; 437817, 2440071; 438028, 2440577; 437922, 2440355; 437336, 2440335; 437912, 2440201; 437827, 2440132; 437785, 2440013; 437687, 2439960; 437636, 2439819; 437870, 2440140; 437545, 2439761; 438149, 2440714; 437529, 2439721; 437987, 2441027; 437450, 2440047; 437335, 2440180; 437335, 2440329; 438159, 2440914; 438249, 2440857; 438253, 2440854; 438243, 2440830; 438287, 2440738; 437602, 2440771; 438227, 2440730; 437586, 2439743.

(ii) Map of Unit 3–Montane Mesic for Akekee (*Loxops caeruleirostris*) follows:

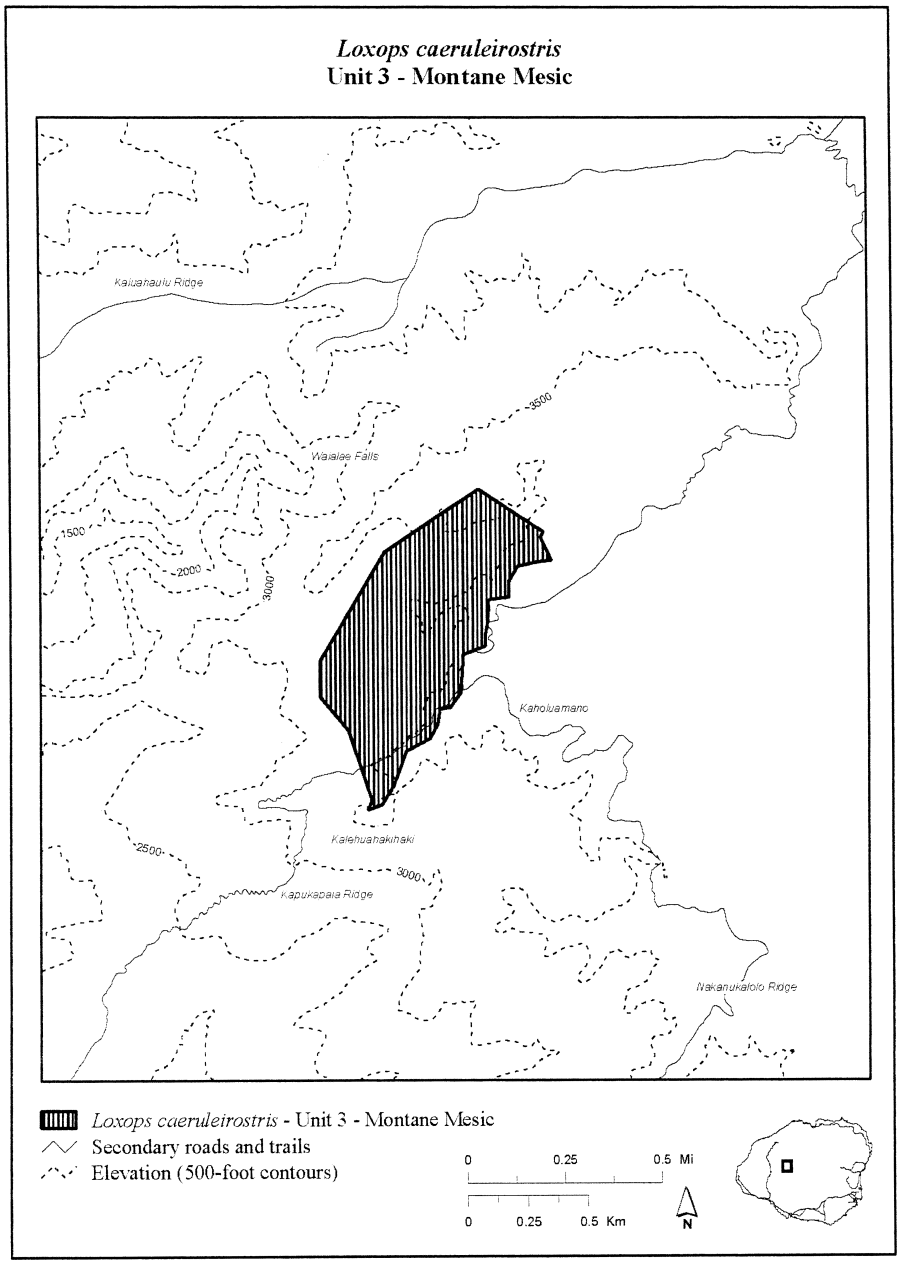

(9) Unit 4–Montane Wet, Kauai County, Hawaii.

(i) Montane Wet–Unit 1 consists of 13,055.0 ac (5,283.2 ha) and includes land bounded by the following UTM Zone 4, NAD 83 coordinates (E,N): 448638, 2440764; 448601, 2440679; 448606, 2440704; 448612, 2440722; 448615, 2440731; 448619, 2440740; 448630, 2440759; 448650, 2440769;

448600, 2440668; 448622, 2440749; 448599, 2440647;
448601, 2440652; 448678, 2440741; 448777, 2440842;
448663, 2440773; 449006, 2441012; 448764, 2440857;
449068, 2441051; 449121, 2441114; 449121, 2441114;
448887, 2440934; 448811, 2440896; 448954, 2441097;
448943, 2441063; 448943, 2441053; 448943, 2441044;
448941, 2441024; 448940, 2441006; 448918, 2440982;
448877, 2440939; 448861, 2440927; 448735, 2440829;
448837, 2440912; 448678, 2440780; 448802, 2440889;
448788, 2440878; 449115, 2442038; 448745, 2440841;
449111, 2441196; 448727, 2440820; 448720, 2440813;
448711, 2440806; 448691, 2440790; 448841, 2440914;
447374, 2443275; 449244, 2441819; 447623, 2443445;
447616, 2443588; 447603, 2443646; 447556, 2443686;
447325, 2443651; 447295, 2443639; 447247, 2443586;
448634, 2443800; 447287, 2443339; 448657, 2443629;
447481, 2443262; 447636, 2443160; 447645, 2443143;
447645, 2443146; 447894, 2443371; 447865, 2443358;
447712, 2443351; 447631, 2443389; 448948, 2441084;
447249, 2443451; 448917, 2442504; 449106, 2441435;
449173, 2441529; 449201, 2441638; 449249, 2441697;
449275, 2441773; 449148, 2441893; 449090, 2442135;
449064, 2442221; 448614, 2443950; 448983, 2442384;
449078, 2441297; 448880, 2442563; 448861, 2442593;
448805, 2442677; 448765, 2442787; 448696, 2442955;
448653, 2443075; 448651, 2443187; 448674, 2443301;
448669, 2443477; 449024, 2442290; 444824, 2443350;
444161, 2444181; 445808, 2442898; 445681, 2442977;
445559, 2443010; 445437, 2443077; 446100, 2442628;
445045, 2443240; 446256, 2442602; 444659, 2443447;
444532, 2443516; 444456, 2443572; 444423, 2443638;
444334, 2443811; 446499, 2441271; 445254, 2443156;
446686, 2441764; 441856, 2446328; 446673, 2441408;
446651, 2441424; 446641, 2441436; 446587, 2441501;
445966, 2442725; 446640, 2441627; 444075, 2444349;
446694, 2442007; 446591, 2442195; 446650, 2442430;
446675, 2442432; 446482, 2442513; 446373, 2442574;
446587, 2441543; 443497, 2444548; 444237, 2444013;
443579, 2444514; 443571, 2444521; 443557, 2444532;
443553, 2444537; 443610, 2444483; 443516, 2444546;
443617, 2444477; 443483, 2444551; 443478, 2444555;
443464, 2444570; 443459, 2444579; 443452, 2444591;
443447, 2444608; 443534, 2444543; 443722, 2444464;
444016, 2444444; 443984, 2444419; 443985, 2444416;
443769, 2444440; 443760, 2444446; 443598, 2444493;
443732, 2444458; 446375, 2441172; 443703, 2444469;
443685, 2444463; 443677, 2444459; 443666, 2444456;
443647, 2444460; 443628, 2444469; 443740, 2444454;
441656, 2441573; 442568, 2441274; 440114, 2440528;
440464, 2440832; 440528, 2440844; 440586, 2440905;
440110, 2440524; 441650, 2441573; 440014, 2440441;
441659, 2441579; 441727, 2441586; 441774, 2441575;
441900, 2441576; 441968, 2441515; 446610, 2441349;
441637, 2441552; 439096, 2441847; 438866, 2442347;
438934, 2442351; 438960, 2442270; 438967, 2442246;
438976, 2442220; 440113, 2440527; 439088, 2441871;
442723, 2441295; 439491, 2440617; 439551, 2440431;
439556, 2440414; 439832, 2440430; 439931, 2440426;
440002, 2440430; 439037, 2442031; 445551, 2441162;
442287, 2441225; 445235, 2441328; 445344, 2441376;
445380, 2441414; 445392, 2441392; 444560, 2441032;
445510, 2441194; 444480, 2440997; 445886, 2441308;
446122, 2441415; 446214, 2441291; 448944, 2441075;
446300, 2441227; 446357, 2441185; 445395, 2441389;
443889, 2441172; 442843, 2441314; 442924, 2441340;
442982, 2441350; 442977, 2441356; 443016, 2441342;
445124, 2441205; 443707, 2441132; 443440, 2444655;
444062, 2441230; 444083, 2441215; 444109, 2441224;
444113, 2441221; 444124, 2441223; 444455, 2440990;
443023, 2441344; 442711, 2445664; 442430, 2445827;
442668, 2445560; 442666, 2445576; 442668, 2445590;
442674, 2445604; 442672, 2445510; 442713, 2445661;
442668, 2445494; 442501, 2445803; 442492, 2445803;
442467, 2445799; 442448, 2445805; 442444, 2445807;
443444, 2444627; 442710, 2445647; 442709, 2445399;
442804, 2445357; 442798, 2445359; 442785, 2445364;
442765, 2445370; 442747, 2445377; 442673, 2445515;
442727, 2445386; 442430, 2445830; 442694, 2445414;
442689, 2445419; 442682, 2445433; 442675, 2445453;
442671, 2445471; 442667, 2445490; 442743, 2445378;
441897, 2446273; 442435, 2445813; 442019, 2446165;
442005, 2446171; 441982, 2446194; 441963, 2446219;
442059, 2446159; 441929, 2446268; 442071, 2446146;
441879, 2446263; 441852, 2446219; 441838, 2446221;
441834, 2446230; 441848, 2446265; 441855, 2446295;
441943, 2446256; 442202, 2445986; 442428, 2445851;
442381, 2445882; 442372, 2445885; 442317, 2445917;
442301, 2445924; 442039, 2446165; 442261, 2445949;
442858, 2445342; 442175, 2445995; 442100, 2446007;
442082, 2446029; 442072, 2446052; 442067, 2446082;
442073, 2446121; 442273, 2445945; 443240, 2444927;
442821, 2445353; 443294, 2444870; 443290, 2444876;
443281, 2444890; 443271, 2444898; 443307, 2444833;
443252, 2444914; 443309, 2444829; 443234, 2444932;
443215, 2444938; 443196, 2444944; 443193, 2444946;
443177, 2444962; 443175, 2444965; 443260, 2444907;
443352, 2444721; 438757, 2442331; 443435, 2444664;
443423, 2444686; 443403, 2444695; 443385, 2444699;
443301, 2444851; 443366, 2444706; 443156, 2445003;
443346, 2444728; 443341, 2444740; 443333, 2444758;
443327, 2444778; 443320, 2444796; 443313, 2444815;
443373, 2444702; 442952, 2445303; 443029, 2445263;
443009, 2445266; 443006, 2445268; 442990, 2445276;
442981, 2445284; 443163, 2444984; 442956, 2445301;
443068, 2445227; 442934, 2445314; 442915, 2445323;
442898, 2445330; 442877, 2445336; 442862, 2445341;
443443, 2444647; 442972, 2445292; 443122, 2445132;
442842, 2445347; 443153, 2445020; 443153, 2445040;
443152, 2445059; 443150, 2445078; 443144, 2445096;
443047, 2445260; 443135, 2445115; 443065, 2445247;
443103, 2445152; 443083, 2445171; 443066, 2445190;
443066, 2445209; 443067, 2445215; 443158, 2444995;
443140, 2445105; 440025, 2445056; 439668, 2444981;
440214, 2445151; 440216, 2445150; 440347, 2445106;
440289, 2445097; 440078, 2445204; 440124, 2445056;
439994, 2445245; 439910, 2445087; 439796, 2445123;
439719, 2445133; 439696, 2445110; 439681, 2445072;
439364, 2444192; 440216, 2445076; 439480, 2445095;
438927, 2444790; 438982, 2444746; 439037, 2444786;
439157, 2444829; 439238, 2444846; 440165, 2445166;
439434, 2444999; 439643, 2444902; 439484, 2445120;
439501, 2445220; 439598, 2445317; 439699, 2445360;
439794, 2445352; 439883, 2445309; 439360, 2444907;
439945, 2444540; 439673, 2445011; 439890, 2444912;
439948, 2444922; 439994, 2444883; 440052, 2444784;
439859, 2444782; 439996, 2444642; 439859, 2444723;
439876, 2444423; 439825, 2444344; 439759, 2444342;
439685, 2444334; 439583, 2444266; 438838, 2442340;
440032, 2444731; 439254, 2444472; 439571, 2444823;
439485, 2444800; 439386, 2444762; 439258, 2444658;
439172, 2444564; 439864, 2444845; 439156, 2444527;
438580, 2444854; 439413, 2444371; 439522, 2444418;
439617, 2444459; 439747, 2444522; 439800, 2444594;
439843, 2444655; 439145, 2444538; 435698, 2452376;

438807, 2444845; 436003, 2452334; 435955, 2452326;
435902, 2452378; 435838, 2452443; 436579, 2452559;
435719, 2452378; 436804, 2452559; 435477, 2452358;
435478, 2452345; 435479, 2452304; 435517, 2452192;
435519, 2452190; 435540, 2452168; 435810, 2452427;
438006, 2453313; 438476, 2452702; 438465, 2452788;
438430, 2452817; 438386, 2452854; 438269, 2452930;
436189, 2452365; 438110, 2453148; 435895, 2451700;
437935, 2453510; 437933, 2453512; 437797, 2453318;
437592, 2453026; 437202, 2452948; 437201, 2452932;
438116, 2453088; 438263, 2444805; 436811, 2449026;
437237, 2447714; 437230, 2447713; 437248, 2447657;
437232, 2447645; 435631, 2452072; 438179, 2444732;
436566, 2449559; 438343, 2444896; 438406, 2444952;
438475, 2444955; 438523, 2444886; 438536, 2444858;
439298, 2444154; 438168, 2444734; 436235, 2450550;
438677, 2444833; 435961, 2451591; 436027, 2451466;
436103, 2451262; 436162, 2451016; 436212, 2450766;
436739, 2449180; 436234, 2450558; 436706, 2449252;
436250, 2450410; 436234, 2450237; 436386, 2449952;
436472, 2449769; 436566, 2449560; 435779, 2451881;
436230, 2450590; 438030, 2442243; 438130, 2442234;
437996, 2442188; 437998, 2442202; 437998, 2442205;
437999, 2442211; 437973, 2442147; 438012, 2442229;
437954, 2442136; 438049, 2442246; 438065, 2442246;
438088, 2442240; 438095, 2442238; 438098, 2442237;
439456, 2444205; 438000, 2442216; 437826, 2442106;
437754, 2441991; 437758, 2441998; 437766, 2442017;
437777, 2442052; 437791, 2442074; 437984, 2442167;
437806, 2442092; 438157, 2442234; 437839, 2442110;
437873, 2442121; 437887, 2442121; 437912, 2442123;
437926, 2442125; 437939, 2442128; 437799, 2442084;
438656, 2442321; 438114, 2442232; 438535, 2442314;
438536, 2442314; 438561, 2442316; 438577, 2442315;
438517, 2442310; 438626, 2442315; 438496, 2442310;
438668, 2442322; 438679, 2442324; 438694, 2442327;
438704, 2442326; 438721, 2442329; 446348, 2441177;
438609, 2442314; 438392, 2442294; 438219, 2442244;
438238, 2442248; 438254, 2442248; 438305, 2442256;
438355, 2442265; 438523, 2442310; 438376, 2442278;
437745, 2441950; 438418, 2442311; 438433, 2442319;
438436, 2442321; 438453, 2442321; 438453, 2442321;
438460, 2442320; 438373, 2442277; 437363, 2443282;
437751, 2441981; 437981, 2443476; 437808, 2443397;
437928, 2443310; 437950, 2443233; 438143, 2443587;
437364, 2443298; 438183, 2443628; 437277, 2443228;
437144, 2443208; 437065, 2443211; 437060, 2443212;
436974, 2443182; 436997, 2443061; 437657, 2443231;
438835, 2443883; 439282, 2444110; 439268, 2444068;
439181, 2444032; 439094, 2444009; 439048, 2443913;
438208, 2443477; 438964, 2443837; 437226, 2442709;
438723, 2443923; 438608, 2443916; 438453, 2443825;
438438, 2443814; 438318, 2443723; 438201, 2443629;
439043, 2443859; 437697, 2441878; 437601, 2441867;
437602, 2441867; 437617, 2441866; 437635, 2441866;
437647, 2441866; 437052, 2442940; 437689, 2441877;
437522, 2441879; 437705, 2441878; 437711, 2441887;
437717, 2441899; 437736, 2441928; 437740, 2441938;
438821, 2442339; 437674, 2441875; 437294, 2442356;
437747, 2441961; 437088, 2442647; 437103, 2442643;
437156, 2442615; 437159, 2442579; 437120, 2442503;
437566, 2441876; 437174, 2442422; 437532, 2441880;
437425, 2442191; 437307, 2442101; 437476, 2442051;
437493, 2441868; 437495, 2441869; 437182, 2442830;
437105, 2442445; 448431, 2442766; 448447, 2442675;
448469, 2442871; 448462, 2442858; 448442, 2442821;
448437, 2442805; 448481, 2442894; 448432, 2442775;
448486, 2442910; 448428, 2442750; 448428, 2442738;
448432, 2442727; 448437, 2442711; 448443, 2442699;
448671, 2442369; 448435, 2442791; 448579, 2443112;
448582, 2443190; 448582, 2443172; 448582, 2443162;
448583, 2443151; 448585, 2443140; 448477, 2442887;
448585, 2443122; 448447, 2442663; 448562, 2443086;
448545, 2443051; 448529, 2443019; 448507, 2442976;
448498, 2442952; 448490, 2442930; 448586, 2443129;
448642, 2442440; 448447, 2442688; 448602, 2442477;
448615, 2442472; 448623, 2442466; 448634, 2442459;
448566, 2442503; 448640, 2442451; 448550, 2442513;
448642, 2442430; 448642, 2442419; 448643, 2442410;
448648, 2442399; 448657, 2442387; 447996, 2444312;
448637, 2442455; 448464, 2442531; 448443, 2442636;
448443, 2442627; 448440, 2442604; 448438, 2442565;
448441, 2442549; 448587, 2442486; 448455, 2442534;
448589, 2443224; 448474, 2442530; 448488, 2442531;
448505, 2442534; 448515, 2442533; 448530, 2442527;
448536, 2442523; 448449, 2442536; 448502, 2443743;
448586, 2443203; 448512, 2443792; 448512, 2443783;
448513, 2443779; 448513, 2443769; 448473, 2443878;
448504, 2443752; 448470, 2443888; 448504, 2443735;
448507, 2443727; 448522, 2443706; 448538, 2443682;
448546, 2443665; 448552, 2443643; 448509, 2443760;
447932, 2443750; 447925, 2444320; 447843, 2444325;
447864, 2444277; 447942, 2444178; 448003, 2444015;
448500, 2443823; 447967, 2443867; 448549, 2443613;
447904, 2443646; 447921, 2443582; 447949, 2443460;
447939, 2443412; 448458, 2443882; 448470, 2443889;
448008, 2443903; 448590, 2443306; 448578, 2443441;
448572, 2443417; 448576, 2443405; 448584, 2443388;
448590, 2443369; 448552, 2443630; 448593, 2443325;
448591, 2443484; 448591, 2443291; 448592, 2443277;
448592, 2443261; 448592, 2443254; 448591, 2443241;
448673, 2442365; 448595, 2443352; 448553, 2443539;
448587, 2443214; 448544, 2443601; 448533, 2443587;
448527, 2443576; 448523, 2443570; 448518, 2443559;
448585, 2443461; 448528, 2443546; 448588, 2443466;
448560, 2443535; 448569, 2443527; 448577, 2443516;
448582, 2443508; 448589, 2443493; 448551, 2443621;
448518, 2443552; 449003, 2441449; 448936, 2441403;
449064, 2441492; 449060, 2441481; 449053, 2441472;
449049, 2441471; 449066, 2441511; 449032, 2441461;
449061, 2441528; 448971, 2441443; 448964, 2441441;
448952, 2441427; 448948, 2441420; 448945, 2441411;
448665, 2442379; 449040, 2441466; 449012, 2441616;
448972, 2441689; 446228, 2441279; 448995, 2441668;
449000, 2441660; 449004, 2441650; 449065, 2441502;
449009, 2441625; 448930, 2441400; 449017, 2441611;
449030, 2441595; 449037, 2441588; 449043, 2441578;
449046, 2441569; 449050, 2441561; 449006, 2441639;
448967, 2441159; 448940, 2441404; 448926, 2441212;
448930, 2441194; 448933, 2441184; 448941, 2441177;
448940, 2441238; 448961, 2441163; 448944, 2441250;
448972, 2441150; 448973, 2441143; 448972, 2441136;
448971, 2441119; 448969, 2441116; 448964, 2441109;
448949, 2441170; 448928, 2441313; 448922, 2441392;
448918, 2441381; 448916, 2441369; 448917, 2441357;
448919, 2441341; 448934, 2441230; 448925, 2441322;
448933, 2441715; 448935, 2441302; 448944, 2441291;
448948, 2441281; 448948, 2441273; 448948, 2441264;
448946, 2441259; 448920, 2441333; 448677, 2442140;
441868, 2446401; 448673, 2442209; 448671, 2442202;
448674, 2442187; 448680, 2442169; 448684, 2442226;
448682, 2442148; 448692, 2442233; 448675, 2442123;
448677, 2442115; 448683, 2442101; 448694, 2442089;
448710, 2442077; 448718, 2442069; 448684, 2442157;

448722, 2442303; 448677, 2442356; 448682, 2442350; 448697, 2442342; 448711, 2442341; 448721, 2442331; 448678, 2442221; 448723, 2442309; 448736, 2442055; 448718, 2442295; 448712, 2442283; 448707, 2442267; 448706, 2442257; 448705, 2442250; 448699, 2442238; 448724, 2442320; 448915, 2441796; 448850, 2441844; 448877, 2441825; 448884, 2441820; 448890, 2441818; 448892, 2441817; 448723, 2442061; 448910, 2441807; 448820, 2441871; 448913, 2441774; 448914, 2441760; 448913, 2441753; 448915, 2441738; 448925, 2441722; 448957, 2441700; 448900, 2441814; 448787, 2441967; 448939, 2441710; 448746, 2442051; 448755, 2442041; 448764, 2442029; 448768, 2442019; 448773, 2442013; 448840, 2441852; 448781, 2441990; 448831, 2441859; 448789, 2441938; 448803, 2441914; 448813, 2441900; 448814, 2441894; 448817, 2441884; 448728, 2442058; 448777, 2442002; 440375, 2448361; 440198, 2448467; 440421, 2448239; 440415, 2448290; 440416, 2448314; 440411, 2448336; 440401, 2448191; 440391, 2448353; 440384, 2448138; 440350, 2448395; 440331, 2448411; 440307, 2448418; 440254, 2448428; 440237, 2448434; 439526, 2448944; 440402, 2448352; 440409, 2447991; 440377, 2447819; 440378, 2447845; 440384, 2447871; 440395, 2447896; 440436, 2447941; 440413, 2448216; 440426, 2447974; 440190, 2448485; 440343, 2448005; 440329, 2448016; 440325, 2448033; 440331, 2448061; 440341, 2448084; 440374, 2448123; 440435, 2447959; 439678, 2448950; 440218, 2448446; 439853, 2448941; 439830, 2448945; 439788, 2448929; 439761, 2448926; 439900, 2448928; 439697, 2448941; 439922, 2448928; 439656, 2448949; 439633, 2448940; 439611, 2448928; 439578, 2448906; 439553, 2448909; 439539, 2448922; 439733, 2448930; 440089, 2448747; 440179, 2448496; 440157, 2448511; 440136, 2448537; 440120, 2448633; 440125, 2448690; 439875, 2448932; 440112, 2448732; 440451, 2447620; 440073, 2448762; 440036, 2448815; 440000, 2448878; 439982, 2448899; 439961, 2448915; 439941, 2448924; 440121, 2448718; 441363, 2447030; 440383, 2447794; 441405, 2446869; 441402, 2446899; 441403, 2446972; 441399, 2446995; 441455, 2446804; 441373, 2447026; 441476, 2446797; 441317, 2447043; 441283, 2447083; 441268, 2447104; 441240, 2447171; 441231, 2447186; 441219, 2447195; 441398, 2446997; 441674, 2446682; 448141, 2444294; 448986, 2441677; 441864, 2446424; 441847, 2446451; 441836, 2446475; 441434, 2446820; 441829, 2446505; 441148, 2447188; 441648, 2446705; 441620, 2446723; 441584, 2446741; 441549, 2446752; 441532, 2446763; 441521, 2446777; 441829, 2446501; 440674, 2447485; 440710, 2447368; 440699, 2447389; 440693, 2447407; 440695, 2447430; 440703, 2447452; 441201, 2447195; 440693, 2447475; 440800, 2447339; 440599, 2447501; 440579, 2447511; 440540, 2447539; 440487, 2447571; 440468, 2447593; 440124, 2448663; 440703, 2447461; 440941, 2447230; 440413, 2447711; 441133, 2447183; 441113, 2447170; 441095, 2447154; 441083, 2447147; 441058, 2447153; 440722, 2447354; 440969, 2447210; 440740, 2447346; 440888, 2447250; 440873, 2447265; 440865, 2447286; 440858, 2447311; 440842, 2447328; 441172, 2447190; 441039, 2447168; 438599, 2451708; 438434, 2451069; 438440, 2451600; 438425, 2451652; 438429, 2451670; 438442, 2451682; 438419, 2451509; 438529, 2451692; 438410, 2451464; 438657, 2451738; 439516, 2448971; 438675, 2451766; 440125, 2448578; 438680, 2451858; 438715, 2451908; 438484, 2451690; 438467, 2451228; 438455, 2451089; 438463, 2451098; 438475, 2451113; 438484, 2451141; 438486, 2451163; 438435, 2451571; 438472, 2451209; 438888, 2452163; 438472, 2451261; 438481, 2451287; 438485, 2451346; 438478, 2451359; 438454, 2451380; 438422, 2451414; 438481, 2451188; 448609, 2443974; 438669, 2452384; 438605, 2452379; 438540, 2452374; 438510, 2452340; 438449, 2452330; 438761, 2452013; 438490, 2452605; 438816, 2452396; 448591, 2444072; 448566, 2444172; 448548, 2444233; 448510, 2444279; 448464, 2444284; 448299, 2444289; 438431, 2452414; 439138, 2452428; 438670, 2451754; 438936, 2452213; 438977, 2452232; 438979, 2452233; 439031, 2452285; 439037, 2452297; 438716, 2452393; 439083, 2452342; 438779, 2452391; 439171, 2452514; 439201, 2452565; 439114, 2452513; 438954, 2452430; 438851, 2452395; 438833, 2452090; 439061, 2452327; 439044, 2449631; 438944, 2449813; 439167, 2449414; 439146, 2449435; 439114, 2449463; 439102, 2449480; 439220, 2449318; 439065, 2449586; 439230, 2449287; 439037, 2449642; 439025, 2449671; 439016, 2449687; 438999, 2449702; 438974, 2449738; 438965, 2449767; 439076, 2449548; 439382, 2449107; 439508, 2448984; 439451, 2449000; 439437, 2449023; 438680, 2451783; 439433, 2449078; 439200, 2449362; 439399, 2449097; 439421, 2449088; 439361, 2449126; 439330, 2449145; 439307, 2449169; 439277, 2449220; 439260, 2449242; 439244, 2449261; 438425, 2451047; 438554, 2450559; 438737, 2450311; 438736, 2450325; 438731, 2450342; 438715, 2450373; 438690, 2450392; 438621, 2450415; 438732, 2450286; 438578, 2450438; 438501, 2450796; 438488, 2450686; 438472, 2450910; 438435, 2450985; 438427, 2450964; 438919, 2449853; 439437, 2449066; 438581, 2450423; 438816, 2450028; 438717, 2450241; 438894, 2449879; 438884, 2449918; 438904, 2449863; 438831, 2450010; 438850, 2449982; 438791, 2450036; 438765, 2450051; 438744, 2450081; 438730, 2450109; 438717, 2450158; 438716, 2450162; 438713, 2450206.

(ii) Map of Unit 4–Montane Wet for Akekee (*Loxops caeruleirostris*) follows:

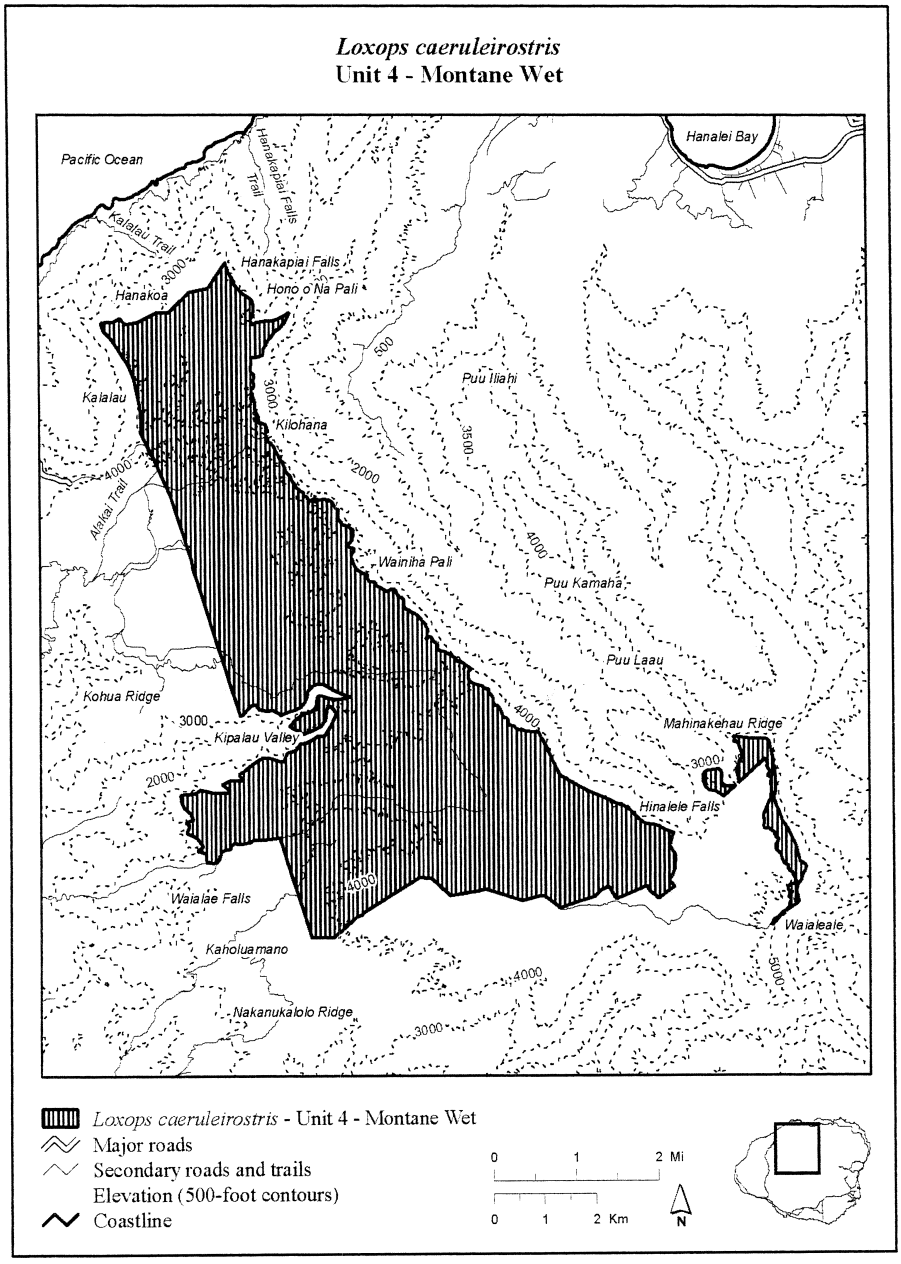

(10) Unit 5–Montane Wet, Kauai County, Hawaii.

(i) Unit 5–Montane Wet consists of 789.9 ac (319.7 ha) and includes land bounded by the following UTM Zone 4, NAD83 coordinates (E, N): 433436, 2449707; 433445, 2449707; 433444, 2449707; 433443, 2449707; 433458, 2449707; 433436, 2449707; 433426, 2449707; 433408, 2449708; 433429,

2449741; 433493, 2449765; 433633, 2449724; 433742, 2449724; 433467, 2449787; 433460, 2449707; 433468, 2449706; 433484, 2449694; 433414, 2449628; 433461, 2449623; 433457, 2449622; 433339, 2449600; 433440, 2449604; 433437, 2449592; 433426, 2449556; 433419, 2449599; 433831, 2449767; 434991, 2449344; 433401, 2449697; 433480, 2449629; 434938, 2449321; 433313, 2449484; 433455, 2449620; 434842, 2449253; 434839, 2449258; 434834, 2449277; 434833, 2449278; 434833, 2449278; 434833, 2449280; 434833, 2449281; 434872, 2449294; 434881, 2449297; 434884, 2449298; 435010, 2449343; 434899, 2449305; 433903, 2449882; 435011, 2449352; 435010, 2449343; 435005, 2449310; 434948, 2449300; 434908, 2449290; 434908, 2449290; 434890, 2449251; 434872, 2449246; 434848, 2449239; 434844, 2449248; 434034, 2449950; 434026, 2449951; 433969, 2449958; 434898, 2449304; 435183, 2449401; 434713, 2447038; 434738, 2447045; 434738, 2447030; 434795, 2447069; 434994, 2447085; 435093, 2447245; 435290, 2447449; 435295, 2447440; 435360, 2447538; 435282, 2448685; 435266, 2448909; 435236, 2449351; 434686, 2447020; 435232, 2449399; 435272, 2448835; 435080, 2449407; 434920, 2449394; 434752, 2449405; 434498, 2449522; 434338, 2449660; 434208, 2449767; 434141, 2449863; 434137, 2449869; 434124, 2449948; 434074, 2449972; 433461, 2449623; 433339, 2449381; 435234, 2449384; 433589, 2449323; 433725, 2448994; 433545, 2449136; 433389, 2449256; 433567, 2449260; 433588, 2449244; 433880, 2448827; 433612, 2449262; 433525, 2449415; 433567, 2449398; 433546, 2449412; 434627, 2447088; 433448, 2449426; 435236, 2449347; 433368, 2449293; 433599, 2449252; 434202, 2447345; 433367, 2449352; 434073, 2448685; 434357, 2447229; 434073, 2447500; 434086, 2447693; 434163, 2447783; 434254, 2447886; 434318, 2448182; 434318, 2448298; 434292, 2448479; 434279, 2447951; 434486, 2447126; 434228, 2448620.

(ii) Map of Unit 5–Montane Wet for Akekee (*Loxops caeruleirostris*) follows:

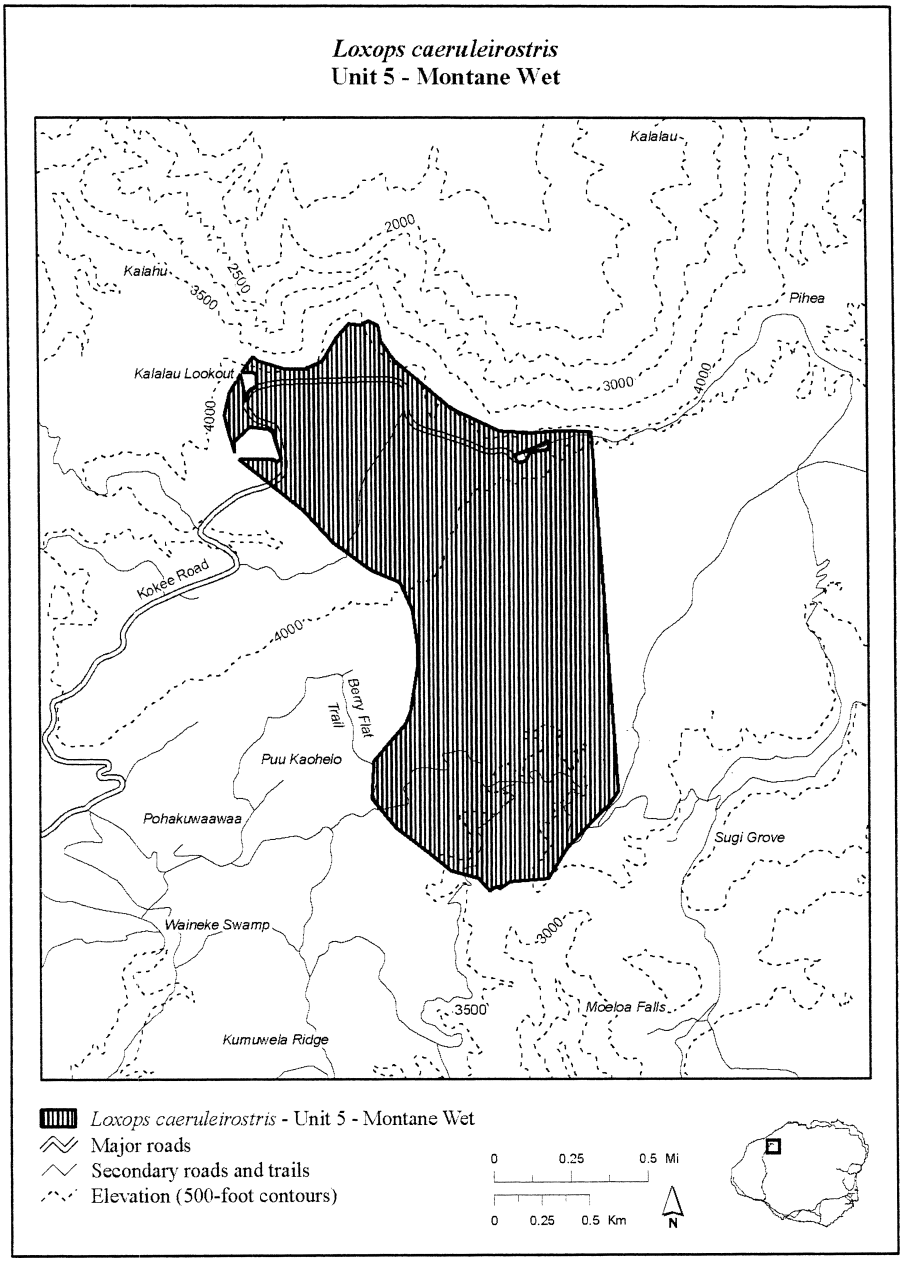

(11) Unit 6–Montane Wet, Kauai County, Hawaii.

(i) Unit 6–Montane Wet consists of 413.5 ac (167.3 ha) and includes land bounded by the following UTM Zone 4, NAD83 coordinates (E, N): 448516, 2447525; 447976, 2448470; 448042, 2448338; 448133, 2448200; 448235, 2448042; 448834, 2447273; 448288, 2447915; 448412, 2447653; 448669,

2447406; 447943, 2448562; 448763, 2447342; 448059, 2449434; 448321, 2447795; 447961, 2448628; 448037, 2448780; 448088, 2448897; 448122, 2449037; 448119, 2449134; 448056, 2449368; 448099, 2449454; 448242, 2449457; 448328, 2449449; 448440, 2449296; 448382, 2449406; 448887, 2447191; 448091, 2449266; 448610, 2449255; 448931, 2447092; 448511, 2449199; 448623, 2449141; 448641, 2449184; 448593, 2449298; 448613, 2449357; 448702, 2449395; 448812, 2449420; 448906, 2449440; 448959, 2449443; 448964, 2449425; 448952, 2449316; 448954, 2449143; 448881, 2447609; 448987, 2448959; 448980, 2446980; 448979, 2446983; 448577, 2449143; 448980, 2446982; 448981, 2446981; 449105, 2447827; 449087, 2447916; 449044, 2448132; 449032, 2448326; 449045, 2448506; 449040, 2448659; 449012, 2448822.

(ii) Map of Unit 6–Montane Wet for Akekee (*Loxops caeruleirostris*) follows:

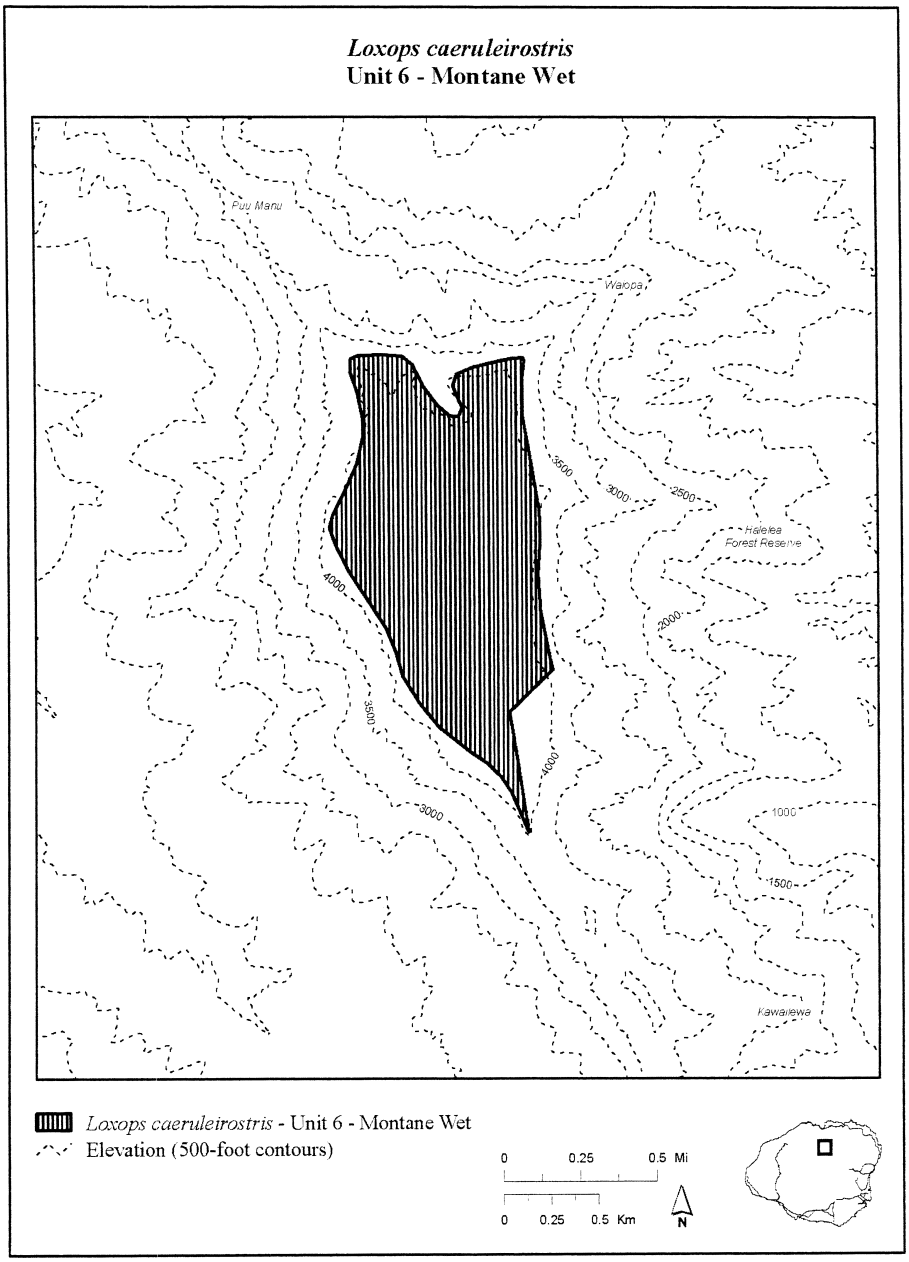

AKIKIKI (*Oreomystis bairdi*)

(1) Critical habitat units are depicted for Kauai County, Hawaii, on the map below.

(2) Primary constituent elements.

(i) In units 1, 2, and 3, the primary constituent elements of critical habitat for Akikiki (*Oreomystis bairdi*) are:

(A) Elevation: 3,000 to 5,243 ft (914 to 1,598 m).

(B) Annual precipitation: 50 to 75 inches (127 to 190 centimeters).

(C) Substrate: Weathered aa lava flows, rocky mucks, thin silty loams, deep volcanic ash soils.

(D) Canopy: *Acacia, Metrosideros, Psychotria, Tetraplasandra, Zanthoxylum.*

(E) Subcanopy: *Cheirodendron, Coprosma, Kadua, Ilex, Myoporum, Myrsine.*

(F) Understory: *Bidens, Dryopteris, Leptecophylla, Poa, Scaevola, Sophora.*

(G) Arthropod prey.

(ii) In units 4, 5, and 6, the primary constituent elements of critical habitat for Akikiki (*Oreomystis bairdi*) are:

(A) Elevation: 3,000 to 5,243 ft (914 to 1,598 m).

(B) Annual precipitation: Greater than 75 inches (190 centimeters).

(C) Substrate: Well-developed soils, montane bogs.

(D) Canopy: *Acacia, Charpentiera, Cheirodendron, Metrosideros.*

(E) Subcanopy: *Broussaisia, Cibotium, Eurya, Ilex, Myrsine.*

(F) Understory: Ferns, *Carex, Coprosma, Leptecophylla, Oreobolus, Rhynchospora, Vaccinium.*

(G) Arthropod prey.

(3) Manmade features and structures, such as buildings, roads, railroads, airports, runways, other paved areas, lawns, and other urban landscaped areas, existing on the effective date of this rule do not contain one or more of the primary constituent elements.

(4) Critical habitat maps. Maps were created in GIS, with coordinates in UTM Zone 4, units in meters using North American datum of 1983 (NAD 83).

(5) Index map of critical habitat units for Akikiki (*Oreomystis bairdi*) follows:

Map 1
Oreomystis bairdi–Index Map

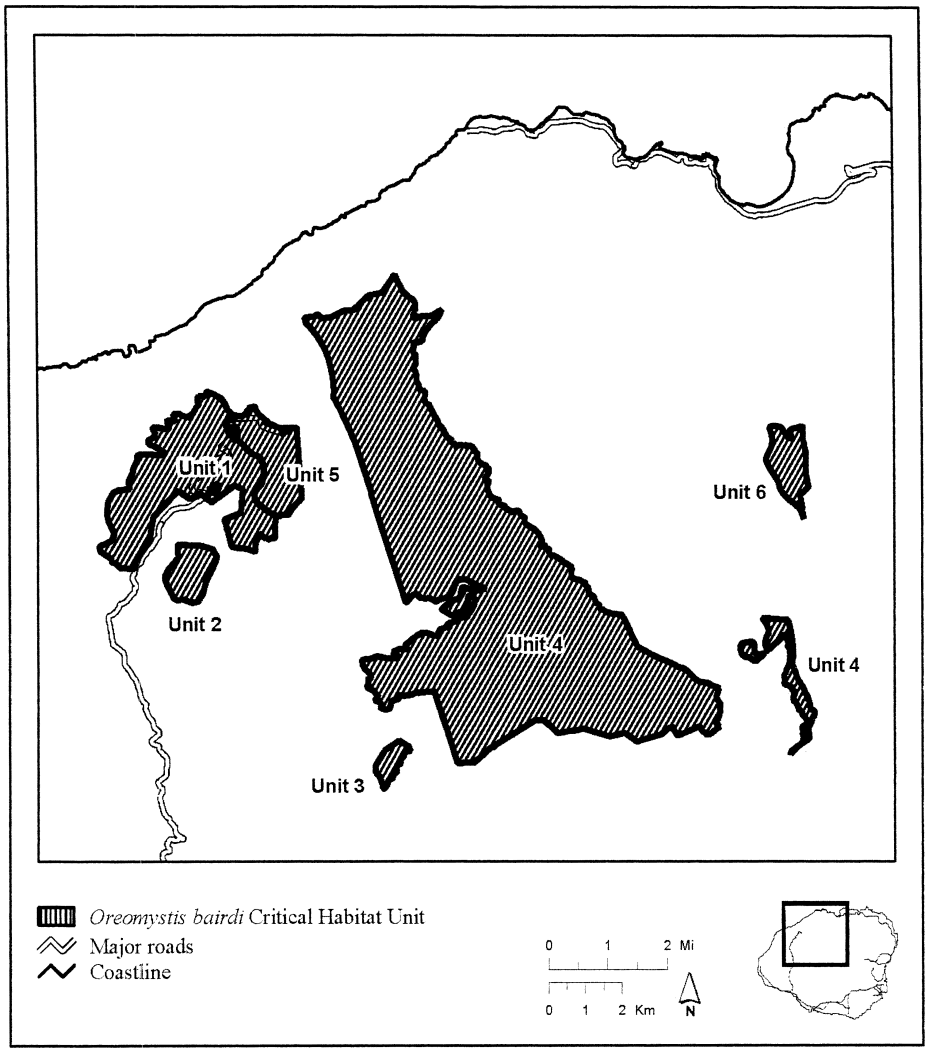

(6) Unit 1–Montane Mesic, Kauai County, Hawaii.

(i) Unit 1–Montane Mesic consists of 2,422.6 ac (980.4 ha) and includes land bounded by the following UTM Zone 4, NAD 83 coordinates (E,N): 430107, 2447429; 430242, 2447664; 430073, 2447126; 430793, 2448310; 430124, 2446907; 430393, 2447748; 430690, 2447765; 430671, 2447997; 430764, 2448188; 430886, 2448507; 430903, 2448664; 430985, 2448705; 431560, 2448675; 431414, 2448890; 430291, 2446570; 431058, 2446300; 431200, 2449070; 431362, 2449169; 431171, 2448699; 430854, 2445930; 432530, 2450196; 431391, 2449273; 431323, 2447013; 431211, 2446394; 431101, 2446447; 431112, 2446394; 431069, 2446331; 431007, 2446203; 430944, 2446145; 430902, 2445976; 430191, 2446386; 430826, 2445805; 430857, 2445727; 430824, 2445631; 430442, 2445640; 430323, 2445779; 430204, 2445809; 430191, 2445898; 429898, 2446100; 429871, 2446234; 430939, 2446061; 432796, 2450365; 432504, 2449961; 432579, 2450036;

432552, 2450080; 432551, 2450083; 432001, 2447726; 432534, 2450174; 431629, 2448739; 432565, 2450262; 432531, 2450116; 432740, 2450249; 432441, 2449848; 432808, 2450383; 432882, 2450351; 432904, 2450341; 432827, 2447751; 432932, 2447668; 433014, 2447717; 433109, 2447775; 433094, 2447922; 432560, 2450267; 431875, 2449780; 431322, 2449418; 431403, 2449436; 431727, 2449372; 431769, 2449447; 431705, 2449569; 431720, 2449620; 431805, 2449591; 431919, 2449578; 432498, 2449952; 431904, 2449665; 432486, 2449909; 432046, 2449781; 432052, 2449783; 432113, 2449740; 432217, 2449712; 432251, 2449685; 432259, 2449679; 432344, 2449744; 432419, 2449806; 431322, 2449372; 431905, 2449660; 434486, 2447126; 434073, 2448685; 434228, 2448620; 434292, 2448479; 434318, 2448298; 434279, 2447951; 434163, 2447783; 434086, 2447693; 434073, 2447500; 434623, 2446526; 434357, 2447229; 433545, 2449136; 434627, 2447088; 434686, 2447020; 434682, 2447017; 434657, 2446977; 434652, 2446933; 434612, 2446807; 434641, 2446663; 434631, 2446528; 434202, 2447345; 433399, 2449709; 431205, 2448983; 432073, 2447674; 433046, 2450280; 433196, 2450196; 433287, 2450063; 433353, 2449880; 433467, 2449787; 433429, 2449741; 433880, 2448827; 433407, 2449708; 433725, 2448994; 433401, 2449697; 433339, 2449600; 433313, 2449484; 433339, 2449381; 433368, 2449293; 433368, 2449292; 433369, 2449255; 433389, 2449256; 434254, 2447886; 433408, 2449708; 433527, 2447856; 434086, 2446095; 433862, 2446165; 433606, 2446193; 433449, 2446235; 433397, 2446440; 433257, 2446958; 433577, 2447086; 433706, 2447138; 434090, 2446098; 433562, 2447841; 432639, 2447624; 432918, 2447407; 432672, 2447598; 434620, 2446512; 432609, 2447647; 434318, 2448182; 432195, 2447587; 432136, 2447629; 432133, 2447631; 432081, 2447668; 433746, 2447766; 434500, 2446448; 432320, 2447497; 434103, 2446297; 434618, 2446459; 434582, 2446443; 434558, 2446439; 434514, 2446449; 434471, 2446422; 434457, 2446416; 434447, 2446420; 434392, 2446421; 434423, 2446441; 434416, 2446441; 434625, 2446467; 434201, 2446573; 434403, 2446435; 434628, 2446479; 434400, 2446429; 434434, 2446428; 434386, 2446429; 434533, 2446441.

(ii) Map of Unit 1–Montane Mesic for Akikiki (*Oreomystis bairdi*) follows:

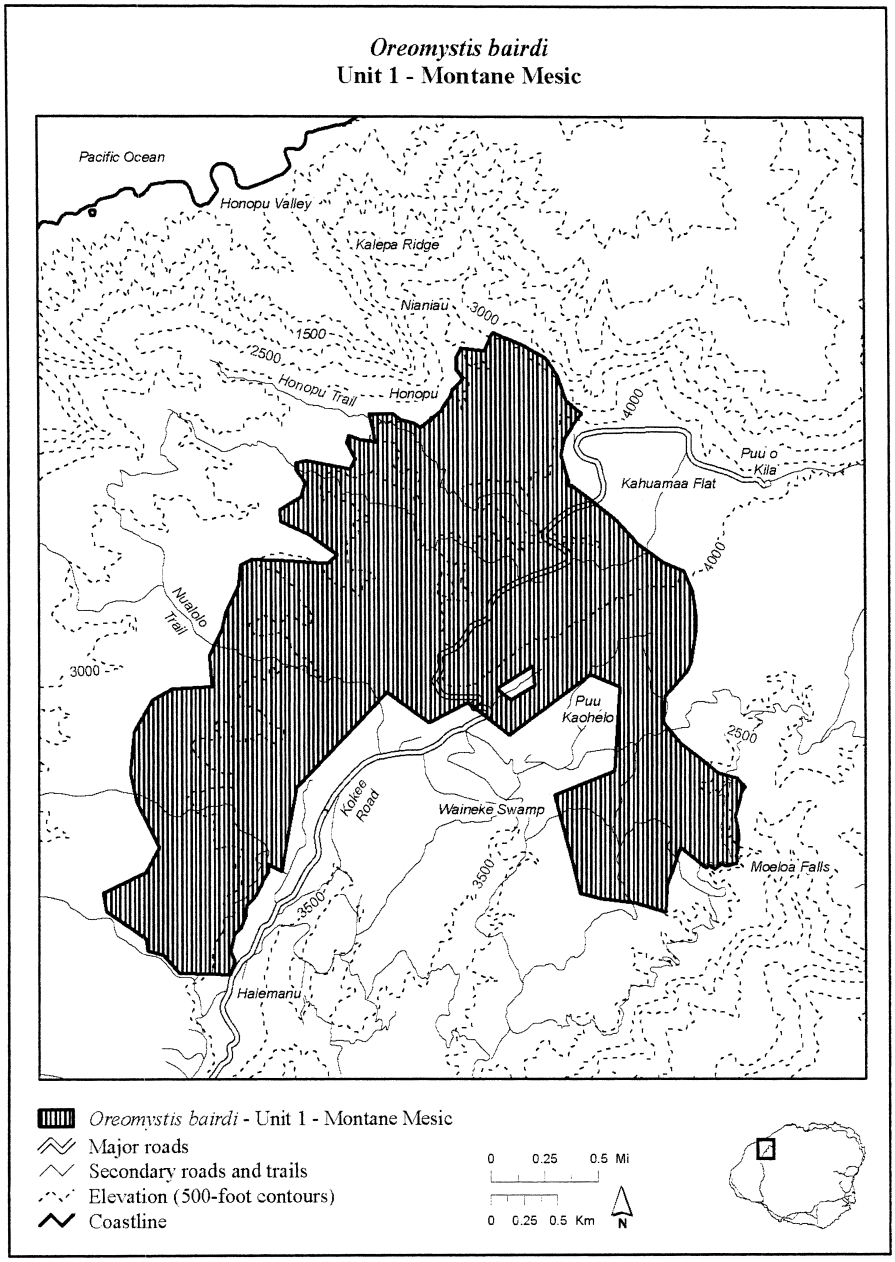

(7) Unit 2–Montane Mesic, Kauai County, Hawaii.

(i) Unit 2–Montane Mesic consists of 375.6 ac (152.0 ha) and includes land bounded by the following UTM Zone 4, NAD 83 coordinates (E, N): 431975, 2446280; 432559, 2446255; 432659, 2446240; 432948, 2446150; 433067, 2445928; 432758, 2445304; 432001, 2445941; 431873, 2444849;

432912, 2445580; 432674, 2444970; 431626, 2445435; 431730, 2445114; 431950, 2444792; 432135, 2444807; 432377, 2444722; 432548, 2444752; 431645, 2445326; 431736, 2445617.

(ii) Map of Unit 2–Montane Mesic for Akikiki (*Oreomystis bairdi*) follows:

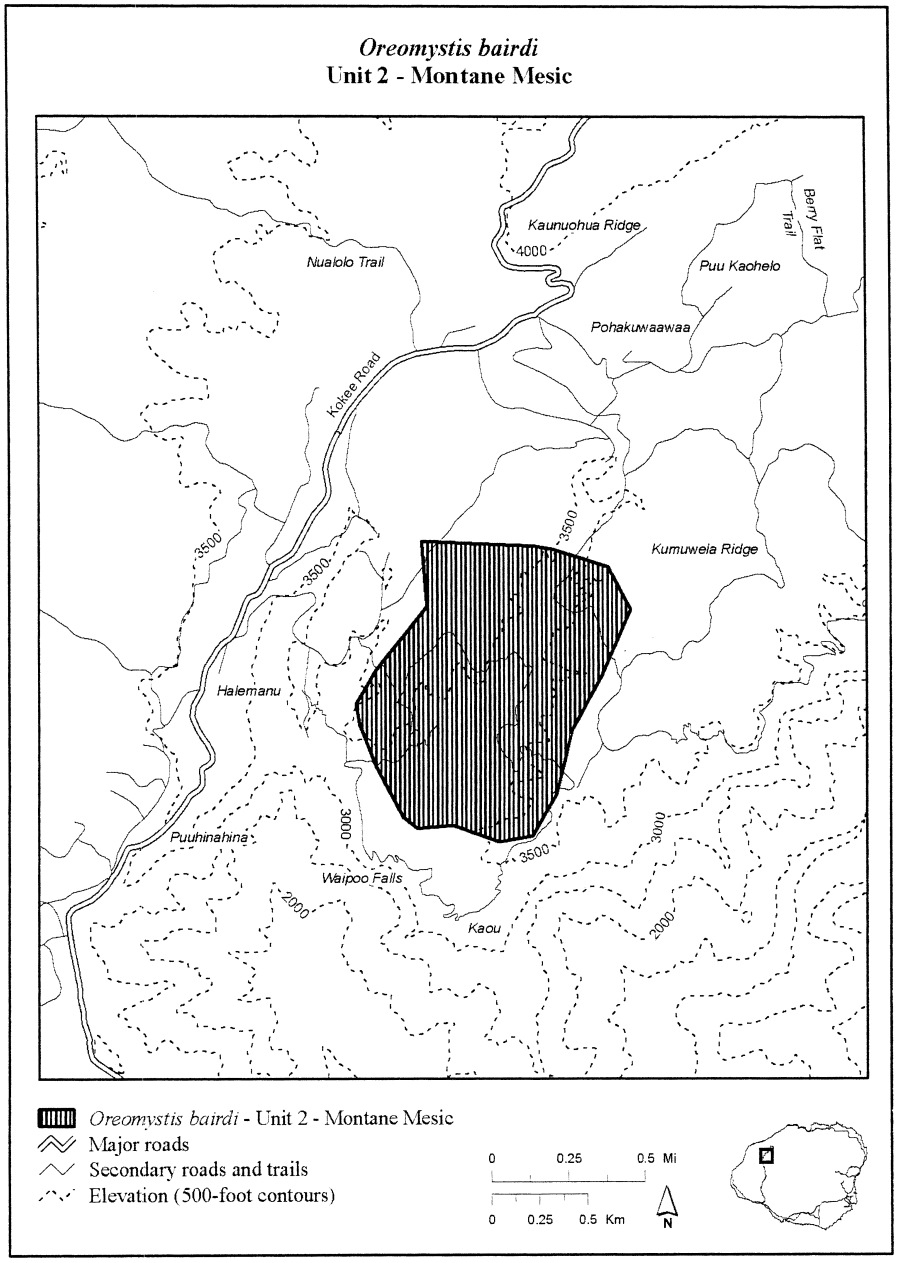

(8) Unit 3–Montane Mesic, Kauai County, Hawaii.

(i) Unit 3–Montane Mesic consists of 138.5 ac (56.0 ha) and includes land bounded by the following UTM Zone 4, NAD 83 coordinates (E, N): 438012, 2440389; 438014, 2440437; 438023, 2440484; 438111, 2440652; 438112, 2440588; 437817, 2440071; 438028, 2440577; 437922, 2440355; 437336, 2440335; 437912, 2440201; 437827, 2440132; 437785, 2440013; 437687, 2439960; 437636, 2439819; 437870, 2440140; 437545, 2439761; 438149, 2440714; 437529, 2439721; 437987, 2441027; 437450, 2440047; 437335, 2440180; 437335, 2440329; 438159, 2440914; 438249, 2440857; 438253, 2440854; 438243, 2440830; 438287, 2440738; 437602, 2440771; 438227, 2440730; 437586, 2439743.

(ii) Map of Unit 3–Montane Mesic for Akikiki (*Oreomystis bairdi*) follows:

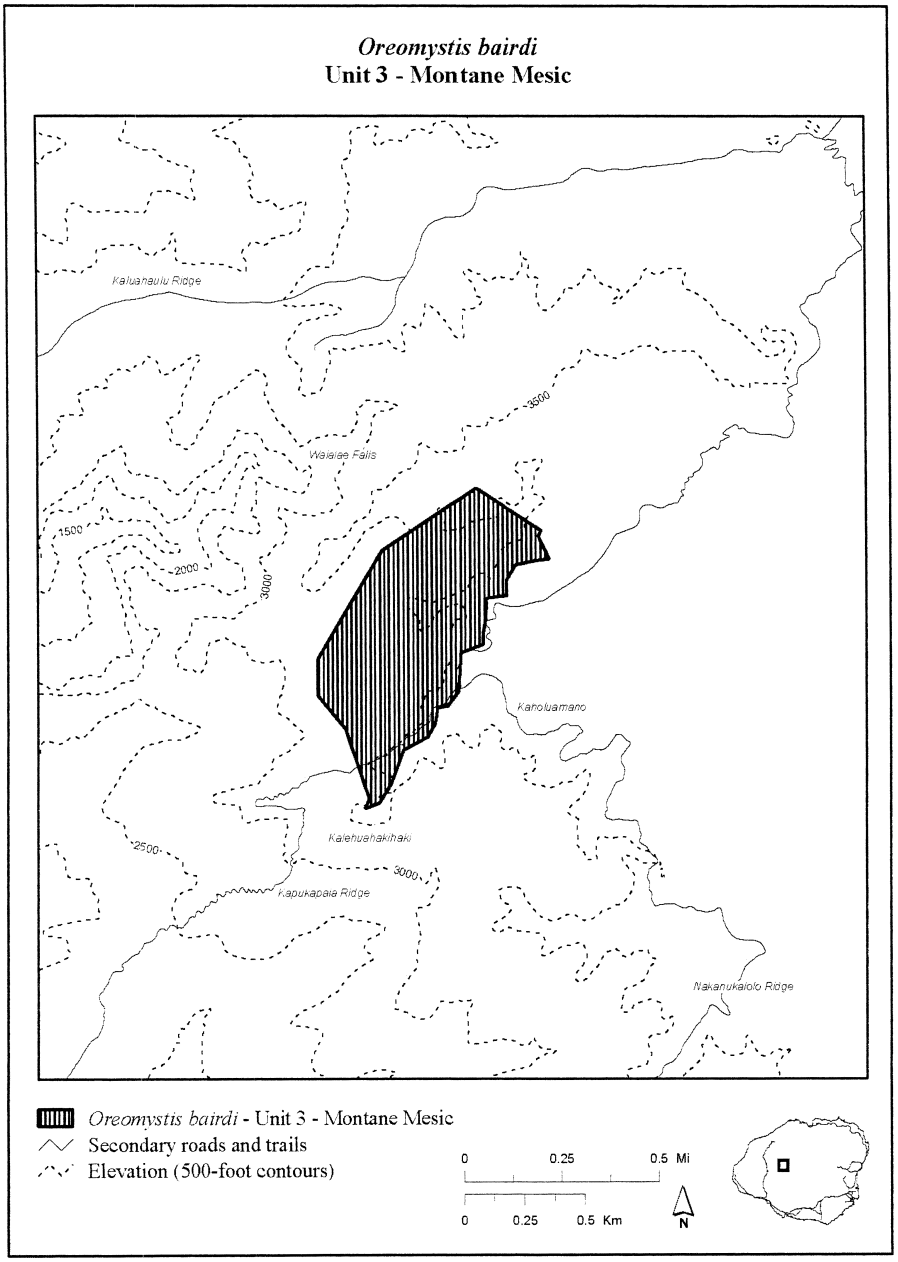

(9) Unit 4–Montane Wet, Kauai County, Hawaii.

(i) Unit 4–Montane Wet consists of 13,055.0 ac (5,283.2 ha) and includes land bounded by the following UTM Zone 4, NAD 83 coordinates (E, N): 448638, 2440764; 448601, 2440679; 448606, 2440704; 448612, 2440722; 448615, 2440731; 448619, 2440740; 448630, 2440759; 448650, 2440769;

448600, 2440668; 448622, 2440749; 448599, 2440647;
448601, 2440652; 448678, 2440741; 448777, 2440842;
448663, 2440773; 449006, 2441012; 448764, 2440857;
449068, 2441051; 449121, 2441114; 449121, 2441114;
448887, 2440934; 448811, 2440896; 448954, 2441097;
448943, 2441063; 448943, 2441053; 448943, 2441044;
448941, 2441024; 448940, 2441006; 448918, 2440982;
448877, 2440939; 448861, 2440927; 448735, 2440829;
448837, 2440912; 448678, 2440780; 448802, 2440889;
448788, 2440878; 449115, 2442038; 448745, 2440841;
449111, 2441196; 448727, 2440820; 448720, 2440813;
448711, 2440806; 448691, 2440790; 448841, 2440914;
447374, 2443275; 449244, 2441819; 447623, 2443445;
447616, 2443588; 447603, 2443646; 447556, 2443686;
447325, 2443651; 447295, 2443639; 447247, 2443586;
448634, 2443800; 447287, 2443339; 448657, 2443629;
447481, 2443262; 447636, 2443160; 447645, 2443143;
447645, 2443146; 447894, 2443371; 447865, 2443358;
447712, 2443351; 447631, 2443389; 448948, 2441084;
447249, 2443451; 448917, 2442504; 449106, 2441435;
449173, 2441529; 449201, 2441638; 449249, 2441697;
449275, 2441773; 449148, 2441893; 449090, 2442135;
449064, 2442221; 448614, 2443950; 448983, 2442384;
449078, 2441297; 448880, 2442563; 448861, 2442593;
448805, 2442677; 448765, 2442787; 448696, 2442955;
448653, 2443075; 448651, 2443187; 448674, 2443301;
448669, 2443477; 449024, 2442290; 444824, 2443350;
444161, 2444181; 445808, 2442898; 445681, 2442977;
445559, 2443010; 445437, 2443077; 446100, 2442628;
445045, 2443240; 446256, 2442602; 444659, 2443447;
444532, 2443516; 444456, 2443572; 444423, 2443638;
444334, 2443811; 446499, 2441271; 445254, 2443156;
446686, 2441764; 441856, 2446328; 446673, 2441408;
446651, 2441424; 446641, 2441436; 446587, 2441501;
445966, 2442725; 446640, 2441627; 444075, 2444349;
446694, 2442007; 446591, 2442195; 446650, 2442430;
446675, 2442432; 446482, 2442513; 446373, 2442574;
446587, 2441543; 443497, 2444548; 444237, 2444013;
443579, 2444514; 443571, 2444521; 443557, 2444532;
443553, 2444537; 443610, 2444483; 443516, 2444546;
443617, 2444477; 443483, 2444551; 443478, 2444555;
443464, 2444570; 443459, 2444579; 443452, 2444591;
443447, 2444608; 443534, 2444543; 443722, 2444464;
444016, 2444444; 443984, 2444419; 443985, 2444416;
443769, 2444440; 443760, 2444446; 443598, 2444493;
443732, 2444458; 446375, 2441172; 443703, 2444469;
443685, 2444463; 443677, 2444459; 443666, 2444456;
443647, 2444460; 443628, 2444469; 443740, 2444454;
441656, 2441573; 442568, 2441274; 440114, 2440528;
440464, 2440832; 440528, 2440844; 440586, 2440905;
440110, 2440524; 441650, 2441573; 440014, 2440441;
441659, 2441579; 441727, 2441586; 441774, 2441575;
441900, 2441576; 441968, 2441515; 446610, 2441349;
441637, 2441552; 439096, 2441847; 438866, 2442347;
438934, 2442351; 438960, 2442270; 438967, 2442246;
438976, 2442220; 440113, 2440527; 439088, 2441871;
442723, 2441295; 439491, 2440617; 439551, 2440431;
439556, 2440414; 439832, 2440430; 439931, 2440426;
440002, 2440430; 439037, 2442031; 445551, 2441162;
442287, 2441225; 445235, 2441328; 445344, 2441376;
445380, 2441414; 445392, 2441392; 444560, 2441032;
445510, 2441194; 444480, 2440997; 445886, 2441308;
446122, 2441415; 446214, 2441291; 448944, 2441075;
446300, 2441227; 446357, 2441185; 445395, 2441389;
443889, 2441172; 442843, 2441314; 442924, 2441340;
442982, 2441350; 442977, 2441356; 443016, 2441342;
445124, 2441205; 443707, 2441132; 443440, 2444655;
444062, 2441230; 444083, 2441215; 444109, 2441224;
444113, 2441221; 444124, 2441223; 444455, 2440990;
443023, 2441344; 442711, 2445664; 442430, 2445827;
442668, 2445560; 442666, 2445576; 442668, 2445590;
442674, 2445604; 442672, 2445510; 442713, 2445661;
442668, 2445494; 442501, 2445803; 442492, 2445803;
442467, 2445799; 442448, 2445805; 442444, 2445807;
443444, 2444627; 442710, 2445647; 442709, 2445399;
442804, 2445357; 442798, 2445359; 442785, 2445364;
442765, 2445370; 442747, 2445377; 442673, 2445515;
442727, 2445386; 442430, 2445830; 442694, 2445414;
442689, 2445419; 442682, 2445433; 442675, 2445453;
442671, 2445471; 442667, 2445490; 442743, 2445378;
441897, 2446273; 442435, 2445813; 442019, 2446165;
442005, 2446171; 441982, 2446194; 441963, 2446219;
442059, 2446159; 441929, 2446268; 442071, 2446146;
441879, 2446263; 441852, 2446219; 441838, 2446221;
441834, 2446230; 441848, 2446265; 441855, 2446295;
441943, 2446256; 442202, 2445986; 442428, 2445851;
442381, 2445882; 442372, 2445885; 442317, 2445917;
442301, 2445924; 442039, 2446165; 442261, 2445949;
442858, 2445342; 442175, 2445995; 442100, 2446007;
442082, 2446029; 442072, 2446052; 442067, 2446082;
442073, 2446121; 442273, 2445945; 443240, 2444927;
442821, 2445353; 443294, 2444870; 443290, 2444876;
443281, 2444890; 443271, 2444898; 443307, 2444833;
443252, 2444914; 443309, 2444829; 443234, 2444932;
443215, 2444938; 443196, 2444944; 443193, 2444946;
443177, 2444962; 443175, 2444965; 443260, 2444907;
443352, 2444721; 438757, 2442331; 443435, 2444664;
443423, 2444686; 443403, 2444695; 443385, 2444699;
443301, 2444851; 443366, 2444706; 443156, 2445003;
443346, 2444728; 443341, 2444740; 443333, 2444758;
443327, 2444778; 443320, 2444796; 443313, 2444815;
443373, 2444702; 442952, 2445303; 443029, 2445263;
443009, 2445266; 443006, 2445268; 442990, 2445276;
442981, 2445284; 443163, 2444984; 442956, 2445301;
443068, 2445227; 442934, 2445314; 442915, 2445323;
442898, 2445330; 442877, 2445336; 442862, 2445341;
443443, 2444647; 442972, 2445292; 443122, 2445132;
442842, 2445347; 443153, 2445020; 443153, 2445040;
443152, 2445059; 443150, 2445078; 443144, 2445096;
443047, 2445260; 443135, 2445115; 443065, 2445247;
443103, 2445152; 443083, 2445171; 443066, 2445190;
443066, 2445209; 443067, 2445215; 443158, 2444995;
443140, 2445105; 440025, 2445056; 439668, 2444981;
440214, 2445151; 440216, 2445150; 440347, 2445106;
440289, 2445097; 440078, 2445204; 440124, 2445056;
439994, 2445245; 439910, 2445087; 439796, 2445123;
439719, 2445133; 439696, 2445110; 439681, 2445072;
439364, 2444192; 440216, 2445076; 439480, 2445095;
438927, 2444790; 438982, 2444746; 439037, 2444786;
439157, 2444829; 439238, 2444846; 440165, 2445166;
439434, 2444999; 439643, 2444902; 439484, 2445120;
439501, 2445220; 439598, 2445317; 439699, 2445360;
439794, 2445352; 439883, 2445309; 439360, 2444907;
439945, 2444540; 439673, 2445011; 439890, 2444912;
439948, 2444922; 439994, 2444883; 440052, 2444784;
439859, 2444782; 439996, 2444642; 439859, 2444723;
439876, 2444423; 439825, 2444344; 439759, 2444342;
439685, 2444334; 439583, 2444266; 438838, 2442340;
440032, 2444731; 439254, 2444472; 439571, 2444823;
439485, 2444800; 439386, 2444762; 439258, 2444658;
439172, 2444564; 439864, 2444845; 439156, 2444527;
438580, 2444854; 439413, 2444371; 439522, 2444418;
439617, 2444459; 439747, 2444522; 439800, 2444594;
439843, 2444655; 439145, 2444538; 435698, 2452376;

438807, 2444845; 436003, 2452334; 435955, 2452326;
435902, 2452378; 435838, 2452443; 436579, 2452559;
435719, 2452378; 436804, 2452559; 435477, 2452358;
435478, 2452345; 435479, 2452304; 435517, 2452192;
435519, 2452190; 435540, 2452168; 435810, 2452427;
438006, 2453313; 438476, 2452702; 438465, 2452788;
438430, 2452817; 438386, 2452854; 438269, 2452930;
436189, 2452365; 438110, 2453148; 435895, 2451700;
437935, 2453510; 437933, 2453512; 437797, 2453318;
437592, 2453026; 437202, 2452948; 437201, 2452932;
438116, 2453088; 438263, 2444805; 436811, 2449026;
437237, 2447714; 437230, 2447713; 437248, 2447657;
437232, 2447645; 435631, 2452072; 438179, 2444732;
436566, 2449559; 438343, 2444896; 438406, 2444952;
438475, 2444955; 438523, 2444886; 438536, 2444858;
439298, 2444154; 438168, 2444734; 436235, 2450550;
438677, 2444833; 435961, 2451591; 436027, 2451466;
436103, 2451262; 436162, 2451016; 436212, 2450766;
436739, 2449180; 436234, 2450558; 436706, 2449252;
436250, 2450410; 436234, 2450237; 436386, 2449952;
436472, 2449769; 436566, 2449560; 435779, 2451881;
436230, 2450590; 438030, 2442243; 438130, 2442234;
437996, 2442188; 437998, 2442202; 437998, 2442205;
437999, 2442211; 437973, 2442147; 438012, 2442229;
437954, 2442136; 438049, 2442246; 438065, 2442246;
438088, 2442240; 438095, 2442238; 438098, 2442237;
439456, 2444205; 438000, 2442216; 437826, 2442106;
437754, 2441991; 437758, 2441998; 437766, 2442017;
437777, 2442052; 437791, 2442074; 437984, 2442167;
437806, 2442092; 438157, 2442234; 437839, 2442110;
437873, 2442121; 437887, 2442121; 437912, 2442123;
437926, 2442125; 437939, 2442128; 437799, 2442084;
438656, 2442321; 438114, 2442232; 438535, 2442314;
438536, 2442314; 438561, 2442316; 438577, 2442315;
438517, 2442310; 438626, 2442315; 438496, 2442310;
438668, 2442322; 438679, 2442324; 438694, 2442327;
438704, 2442326; 438721, 2442329; 446348, 2441177;
438609, 2442314; 438392, 2442294; 438219, 2442244;
438238, 2442248; 438254, 2442248; 438305, 2442256;
438355, 2442265; 438523, 2442310; 438376, 2442278;
437745, 2441950; 438418, 2442311; 438433, 2442319;
438436, 2442321; 438453, 2442321; 438453, 2442321;
438460, 2442320; 438373, 2442277; 437363, 2443282;
437751, 2441981; 437981, 2443476; 437808, 2443397;
437928, 2443310; 437950, 2443233; 438143, 2443587;
437364, 2443298; 438183, 2443628; 437277, 2443228;
437144, 2443208; 437065, 2443211; 437060, 2443212;
436974, 2443182; 436997, 2443061; 437657, 2443231;
438835, 2443883; 439282, 2444110; 439268, 2444068;
439181, 2444032; 439094, 2444009; 439048, 2443913;
438208, 2443477; 438964, 2443837; 437226, 2442709;
438723, 2443923; 438608, 2443916; 438453, 2443825;
438438, 2443814; 438318, 2443723; 438201, 2443629;
439043, 2443859; 437697, 2441878; 437601, 2441867;
437602, 2441867; 437617, 2441866; 437635, 2441866;
437647, 2441866; 437052, 2442940; 437689, 2441877;
437522, 2441879; 437705, 2441878; 437711, 2441887;
437717, 2441899; 437736, 2441928; 437740, 2441938;
438821, 2442339; 437674, 2441875; 437294, 2442356;
437747, 2441961; 437088, 2442647; 437103, 2442643;
437156, 2442615; 437159, 2442579; 437120, 2442503;
437566, 2441876; 437174, 2442422; 437532, 2441880;
437425, 2442191; 437307, 2442101; 437476, 2442051;
437493, 2441868; 437495, 2441869; 437182, 2442830;
437105, 2442445; 448431, 2442766; 448447, 2442675;
448469, 2442871; 448462, 2442858; 448442, 2442821;
448437, 2442805; 448481, 2442894; 448432, 2442775;
448486, 2442910; 448428, 2442750; 448428, 2442738;
448432, 2442727; 448437, 2442711; 448443, 2442699;
448671, 2442369; 448435, 2442791; 448579, 2443112;
448582, 2443190; 448582, 2443172; 448582, 2443162;
448583, 2443151; 448585, 2443140; 448477, 2442887;
448585, 2443122; 448447, 2442663; 448562, 2443086;
448545, 2443051; 448529, 2443019; 448507, 2442976;
448498, 2442952; 448490, 2442930; 448586, 2443129;
448642, 2442440; 448447, 2442688; 448602, 2442477;
448615, 2442472; 448623, 2442466; 448634, 2442459;
448566, 2442503; 448640, 2442451; 448550, 2442513;
448642, 2442430; 448642, 2442419; 448643, 2442410;
448648, 2442399; 448657, 2442387; 447996, 2444312;
448637, 2442455; 448464, 2442531; 448443, 2442636;
448443, 2442627; 448440, 2442604; 448438, 2442565;
448441, 2442549; 448587, 2442486; 448455, 2442534;
448589, 2443224; 448474, 2442530; 448488, 2442531;
448505, 2442534; 448515, 2442533; 448530, 2442527;
448536, 2442523; 448449, 2442536; 448502, 2443743;
448586, 2443203; 448512, 2443792; 448512, 2443783;
448513, 2443779; 448513, 2443769; 448473, 2443878;
448504, 2443752; 448470, 2443888; 448504, 2443735;
448507, 2443727; 448522, 2443706; 448538, 2443682;
448546, 2443665; 448552, 2443643; 448509, 2443760;
447932, 2443750; 447925, 2444320; 447843, 2444325;
447864, 2444277; 447942, 2444178; 448003, 2444015;
448500, 2443823; 447967, 2443867; 448549, 2443613;
447904, 2443646; 447921, 2443582; 447949, 2443460;
447939, 2443412; 448458, 2443882; 448470, 2443889;
448008, 2443903; 448590, 2443306; 448578, 2443441;
448572, 2443417; 448576, 2443405; 448584, 2443388;
448590, 2443369; 448552, 2443630; 448593, 2443325;
448591, 2443484; 448591, 2443291; 448592, 2443277;
448592, 2443261; 448592, 2443254; 448591, 2443241;
448673, 2442365; 448595, 2443352; 448553, 2443539;
448587, 2443214; 448544, 2443601; 448533, 2443587;
448527, 2443576; 448523, 2443570; 448518, 2443559;
448585, 2443461; 448528, 2443546; 448588, 2443466;
448560, 2443535; 448569, 2443527; 448577, 2443516;
448582, 2443508; 448589, 2443493; 448551, 2443621;
448518, 2443552; 449003, 2441449; 448936, 2441403;
449064, 2441492; 449060, 2441481; 449053, 2441472;
449049, 2441471; 449066, 2441511; 449032, 2441461;
449061, 2441528; 448971, 2441443; 448964, 2441441;
448952, 2441427; 448948, 2441420; 448945, 2441411;
448665, 2442379; 449040, 2441466; 449012, 2441616;
448972, 2441689; 446228, 2441279; 448995, 2441668;
449000, 2441660; 449004, 2441650; 449065, 2441502;
449009, 2441625; 448930, 2441400; 449017, 2441611;
449030, 2441595; 449037, 2441588; 449043, 2441578;
449046, 2441569; 449050, 2441561; 449006, 2441639;
448967, 2441159; 448940, 2441404; 448926, 2441212;
448930, 2441194; 448933, 2441184; 448941, 2441177;
448940, 2441238; 448961, 2441163; 448944, 2441250;
448972, 2441150; 448973, 2441143; 448972, 2441136;
448971, 2441119; 448969, 2441116; 448964, 2441109;
448949, 2441170; 448928, 2441313; 448922, 2441392;
448918, 2441381; 448916, 2441369; 448917, 2441357;
448919, 2441341; 448934, 2441230; 448925, 2441322;
448933, 2441715; 448935, 2441302; 448944, 2441291;
448948, 2441281; 448948, 2441273; 448948, 2441264;
448946, 2441259; 448920, 2441333; 448677, 2442140;
441868, 2446401; 448673, 2442209; 448671, 2442202;
448674, 2442187; 448680, 2442169; 448684, 2442226;
448682, 2442148; 448692, 2442233; 448675, 2442123;
448677, 2442115; 448683, 2442101; 448694, 2442089;
448710, 2442077; 448718, 2442069; 448684, 2442157;

448722, 2442303; 448677, 2442356; 448682, 2442350; 448697, 2442342; 448711, 2442341; 448721, 2442331; 448678, 2442221; 448723, 2442309; 448736, 2442055; 448718, 2442295; 448712, 2442283; 448707, 2442267; 448706, 2442257; 448705, 2442250; 448699, 2442238; 448724, 2442320; 448915, 2441796; 448850, 2441844; 448877, 2441825; 448884, 2441820; 448890, 2441818; 448892, 2441817; 448723, 2442061; 448910, 2441807; 448820, 2441871; 448913, 2441774; 448914, 2441760; 448913, 2441753; 448915, 2441738; 448925, 2441722; 448957, 2441700; 448900, 2441814; 448787, 2441967; 448939, 2441710; 448746, 2442051; 448755, 2442041; 448764, 2442029; 448768, 2442019; 448773, 2442013; 448840, 2441852; 448781, 2441990; 448831, 2441859; 448789, 2441938; 448803, 2441914; 448813, 2441900; 448814, 2441894; 448817, 2441884; 448728, 2442058; 448777, 2442002; 440375, 2448361; 440198, 2448467; 440421, 2448239; 440415, 2448290; 440416, 2448314; 440411, 2448336; 440401, 2448191; 440391, 2448353; 440384, 2448138; 440350, 2448395; 440331, 2448411; 440307, 2448418; 440254, 2448428; 440237, 2448434; 439526, 2448944; 440402, 2448352; 440409, 2447991; 440377, 2447819; 440378, 2447845; 440384, 2447871; 440395, 2447896; 440436, 2447941; 440413, 2448216; 440426, 2447974; 440190, 2448485; 440343, 2448005; 440329, 2448016; 440325, 2448033; 440331, 2448061; 440341, 2448084; 440374, 2448123; 440435, 2447959; 439678, 2448950; 440218, 2448446; 439853, 2448941; 439830, 2448945; 439788, 2448929; 439761, 2448926; 439900, 2448928; 439697, 2448941; 439922, 2448928; 439656, 2448949; 439633, 2448940; 439611, 2448928; 439578, 2448906; 439553, 2448909; 439539, 2448922; 439733, 2448930; 440089, 2448747; 440179, 2448496; 440157, 2448511; 440136, 2448537; 440120, 2448633; 440125, 2448690; 439875, 2448932; 440112, 2448732; 440451, 2447620; 440073, 2448762; 440036, 2448815; 440000, 2448878; 439982, 2448899; 439961, 2448915; 439941, 2448924; 440121, 2448718; 441363, 2447030; 440383, 2447794; 441405, 2446869; 441402, 2446899; 441403, 2446972; 441399, 2446995; 441455, 2446804; 441373, 2447026; 441476, 2446797; 441317, 2447043; 441283, 2447083; 441268, 2447104; 441240, 2447171; 441231, 2447186; 441219, 2447195; 441398, 2446997; 441674, 2446682; 448141, 2444294; 448986, 2441677; 441864, 2446424; 441847, 2446451; 441836, 2446475; 441434, 2446820; 441829, 2446505; 441148, 2447188; 441648, 2446705; 441620, 2446723; 441584, 2446741; 441549, 2446752; 441532, 2446763; 441521, 2446777; 441829, 2446501; 440674, 2447485; 440710, 2447368; 440699, 2447389; 440693, 2447407; 440695, 2447430; 440703, 2447452; 441201, 2447195; 440693, 2447475; 440800, 2447339; 440599, 2447501; 440579, 2447511; 440540, 2447539; 440487, 2447571; 440468, 2447593; 440124, 2448663; 440703, 2447461; 440941, 2447230; 440413, 2447711; 441133, 2447183; 441113, 2447170; 441095, 2447154; 441083, 2447147; 441058, 2447153; 440722, 2447354; 440969, 2447210; 440740, 2447346; 440888, 2447250; 440873, 2447265; 440865, 2447286; 440858, 2447311; 440842, 2447328; 441172, 2447190; 441039, 2447168; 438599, 2451708; 438434, 2451069; 438440, 2451600; 438425, 2451652; 438429, 2451670; 438442, 2451682; 438419, 2451509; 438529, 2451692; 438410, 2451464; 438657, 2451738; 439516, 2448971; 438675, 2451766; 440125, 2448578; 438680, 2451858; 438715, 2451908; 438484, 2451690; 438467, 2451228; 438455, 2451089; 438463, 2451098; 438475, 2451113; 438484, 2451141; 438486, 2451163; 438435, 2451571; 438472, 2451209; 438888, 2452163; 438472, 2451261; 438481, 2451287; 438485, 2451346; 438478, 2451359; 438454, 2451380; 438422, 2451414; 438481, 2451188; 448609, 2443974; 438669, 2452384; 438605, 2452379; 438540, 2452374; 438510, 2452340; 438449, 2452330; 438761, 2452013; 438490, 2452605; 438816, 2452396; 448591, 2444072; 448566, 2444172; 448548, 2444233; 448510, 2444279; 448464, 2444284; 448299, 2444289; 438431, 2452414; 439138, 2452428; 438670, 2451754; 438936, 2452213; 438977, 2452232; 438979, 2452233; 439031, 2452285; 439037, 2452297; 438716, 2452393; 439083, 2452342; 438779, 2452391; 439171, 2452514; 439201, 2452565; 439114, 2452513; 438954, 2452430; 438851, 2452395; 438833, 2452090; 439061, 2452327; 439044, 2449631; 438944, 2449813; 439167, 2449414; 439146, 2449435; 439114, 2449463; 439102, 2449480; 439220, 2449318; 439065, 2449586; 439230, 2449287; 439037, 2449642; 439025, 2449671; 439016, 2449687; 438999, 2449702; 438974, 2449738; 438965, 2449767; 439076, 2449548; 439382, 2449107; 439508, 2448984; 439451, 2449000; 439437, 2449023; 438680, 2451783; 439433, 2449078; 439200, 2449362; 439399, 2449097; 439421, 2449088; 439361, 2449126; 439330, 2449145; 439307, 2449169; 439277, 2449220; 439260, 2449242; 439244, 2449261; 438425, 2451047; 438554, 2450559; 438737, 2450311; 438736, 2450325; 438731, 2450342; 438715, 2450373; 438690, 2450392; 438621, 2450415; 438732, 2450286; 438578, 2450438; 438501, 2450796; 438488, 2450686; 438472, 2450910; 438435, 2450985; 438427, 2450964; 438919, 2449853; 439437, 2449066; 438581, 2450423; 438816, 2450028; 438717, 2450241; 438894, 2449879; 438884, 2449918; 438904, 2449863; 438831, 2450010; 438850, 2449982; 438791, 2450036; 438765, 2450051; 438744, 2450081; 438730, 2450109; 438717, 2450158; 438716, 2450162; 438713, 2450206.

(ii) Map of Unit 4–Montane Wet for Akikiki (*Oreomystis bairdi*) follows:

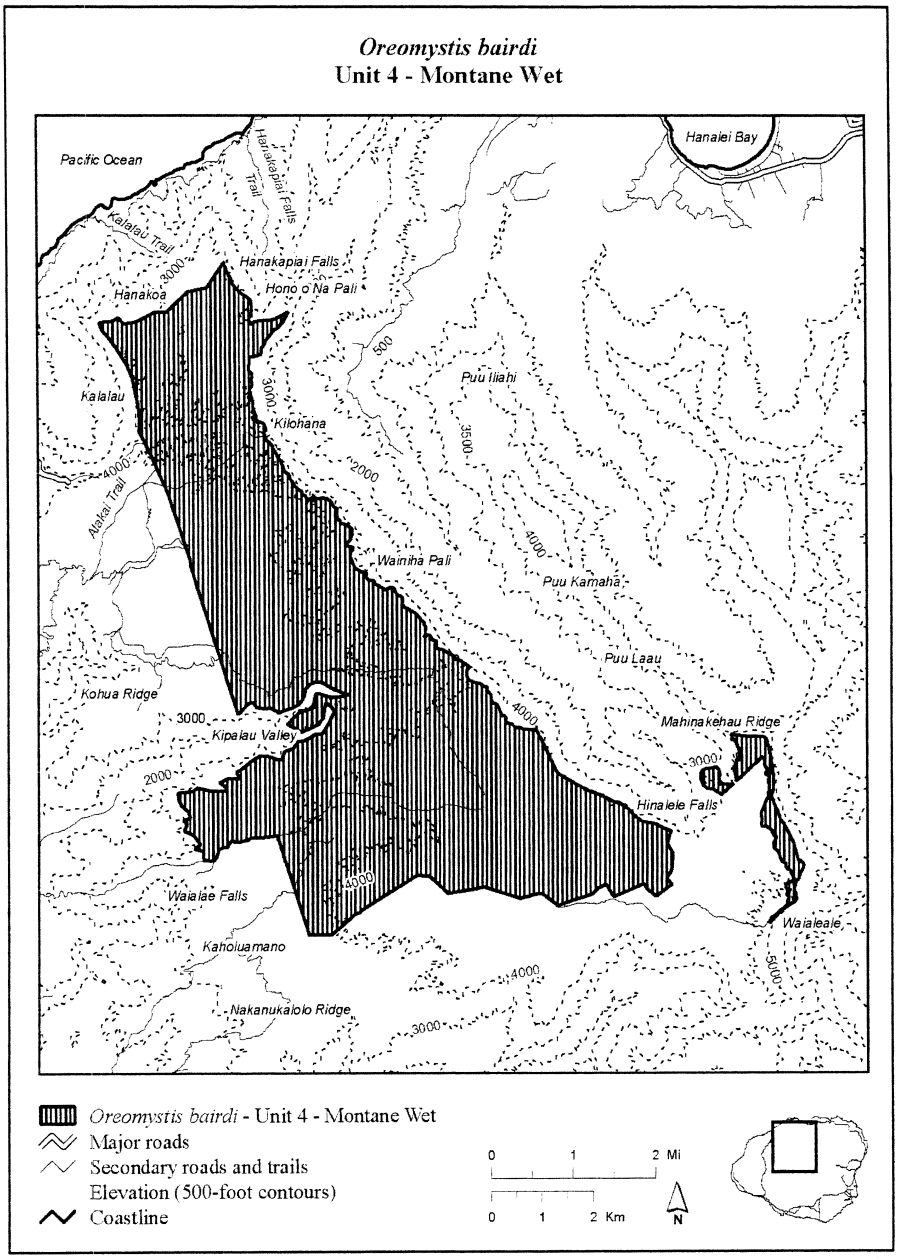

(10) Unit 5–Montane Wet, Kauai County, Hawaii.

(i) Unit 5–Montane Wet consists of 789.9 ac (319.7 ha) and includes land bounded by the following UTM Zone 4, NAD 83 coordinates (E, N): 433436, 2449707; 433445, 2449707; 433444, 2449707; 433443, 2449707; 433458, 2449707; 433436, 2449707; 433426, 2449707; 433408, 2449708; 433429,

2449741; 433493, 2449765; 433633, 2449724; 433742, 2449724; 433467, 2449787; 433460, 2449707; 433468, 2449706; 433484, 2449694; 433414, 2449628; 433461, 2449623; 433457, 2449622; 433339, 2449600; 433440, 2449604; 433437, 2449592; 433426, 2449556; 433419, 2449599; 433831, 2449767; 434991, 2449344; 433401, 2449697; 433480, 2449629; 434938, 2449321; 433313, 2449484; 433455, 2449620; 434842, 2449253; 434839, 2449258; 434834, 2449277; 434833, 2449278; 434833, 2449278; 434833, 2449280; 434833, 2449281; 434872, 2449294; 434881, 2449297; 434884, 2449298; 435010, 2449343; 434899, 2449305; 433903, 2449882; 435011, 2449352; 435010, 2449343; 435005, 2449310; 434948, 2449300; 434908, 2449290; 434908, 2449290; 434890, 2449251; 434872, 2449246; 434848, 2449239; 434844, 2449248; 434034, 2449950; 434026, 2449951; 433969, 2449958; 434898, 2449304; 435183, 2449401; 434713, 2447038; 434738, 2447045; 434738, 2447030; 434795, 2447069; 434994, 2447085; 435093, 2447245; 435290, 2447449; 435295, 2447440; 435360, 2447538; 435282, 2448685; 435266, 2448909; 435236, 2449351; 434686, 2447020; 435232, 2449399; 435272, 2448835; 435080, 2449407; 434920, 2449394; 434752, 2449405; 434498, 2449522; 434338, 2449660; 434208, 2449767; 434141, 2449863; 434137, 2449869; 434124, 2449948; 434074, 2449972; 433461, 2449623; 433339, 2449381; 435234, 2449384; 433589, 2449323; 433725, 2448994; 433545, 2449136; 433389, 2449256; 433567, 2449260; 433588, 2449244; 433880, 2448827; 433612, 2449262; 433525, 2449415; 433567, 2449398; 433546, 2449412; 434627, 2447088; 433448, 2449426; 435236, 2449347; 433368, 2449293; 433599, 2449252; 434202, 2447345; 433367, 2449352; 434073, 2448685; 434357, 2447229; 434073, 2447500; 434086, 2447693; 434163, 2447783; 434254, 2447886; 434318, 2448182; 434318, 2448298; 434292, 2448479; 434279, 2447951; 434486, 2447126; 434228, 2448620.

(ii) Map of Unit 5–Montane Wet for Akikiki (*Oreomystis bairdi*) follows:

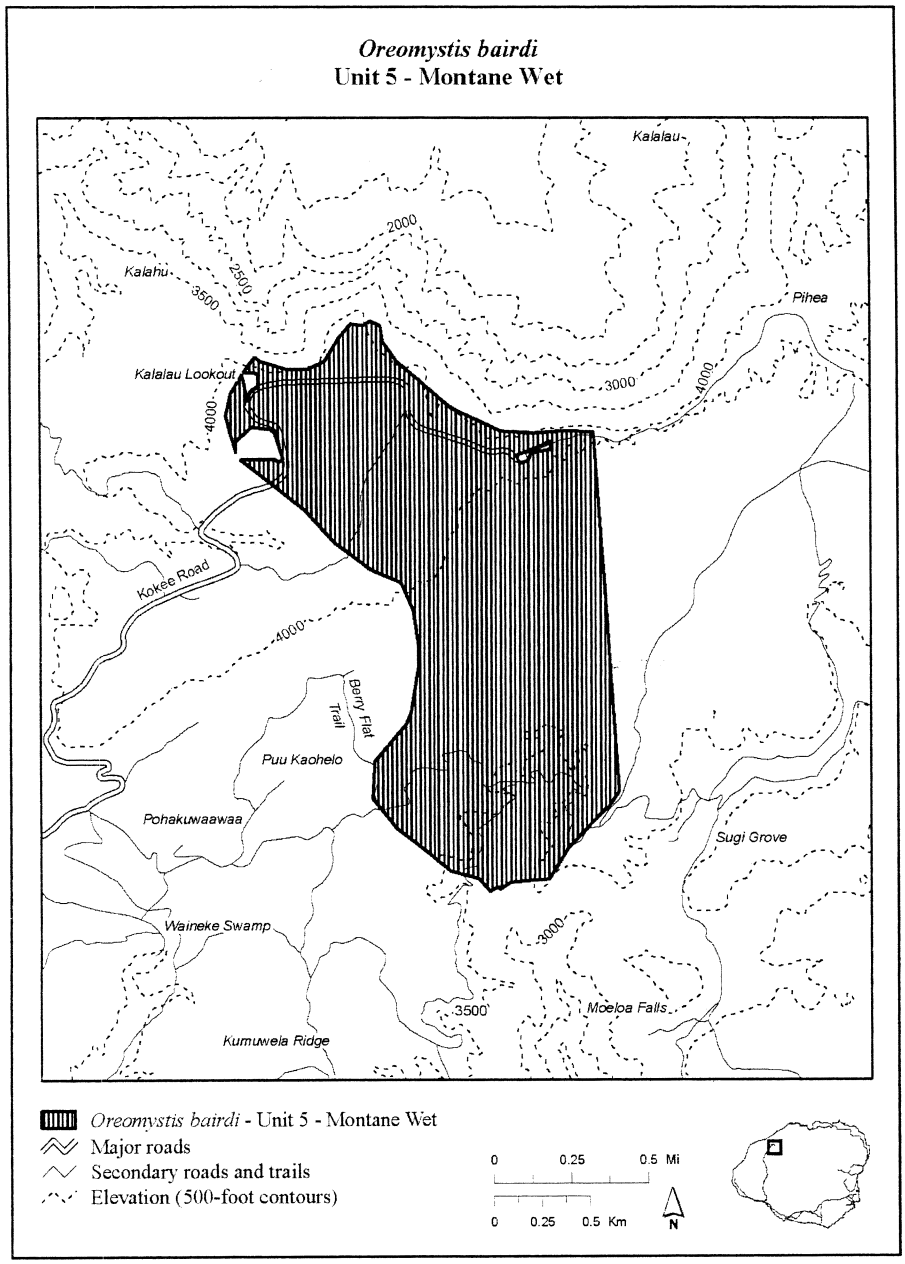

(11) Unit 6–Montane Wet, Kauai County, Hawaii.

(i) Unit 6–Montane Wet consists of 413.5 ac (167.3 ha) and includes land bounded by the following UTM Zone 4, NAD 83 coordinates (E, N): 448516, 2447525; 447976, 2448470; 448042, 2448338; 448133, 2448200; 448235, 2448042; 448834, 2447273; 448288, 2447915; 448412, 2447653; 448669,

2447406; 447943, 2448562; 448763, 2447342; 448059, 2449434; 448321, 2447795; 447961, 2448628; 448037, 2448780; 448088, 2448897; 448122, 2449037; 448119, 2449134; 448056, 2449368; 448099, 2449454; 448242, 2449457; 448328, 2449449; 448440, 2449296; 448382, 2449406; 448887, 2447191; 448091, 2449266; 448610, 2449255; 448931, 2447092; 448511, 2449199; 448623, 2449141; 448641, 2449184; 448593, 2449298; 448613, 2449357; 448702, 2449395; 448812, 2449420; 448906, 2449440; 448959, 2449443; 448964, 2449425; 448952, 2449316; 448954, 2449143; 448881, 2447609; 448987, 2448959; 448980, 2446980; 448979, 2446983; 448577, 2449143; 448980, 2446982; 448981, 2446981; 449105, 2447827; 449087, 2447916; 449044, 2448132; 449032, 2448326; 449045, 2448506; 449040, 2448659; 449012, 2448822.

(ii) Map of Unit 6–Montane Wet for Akikiki (*Oreomystis bairdi*) follows:

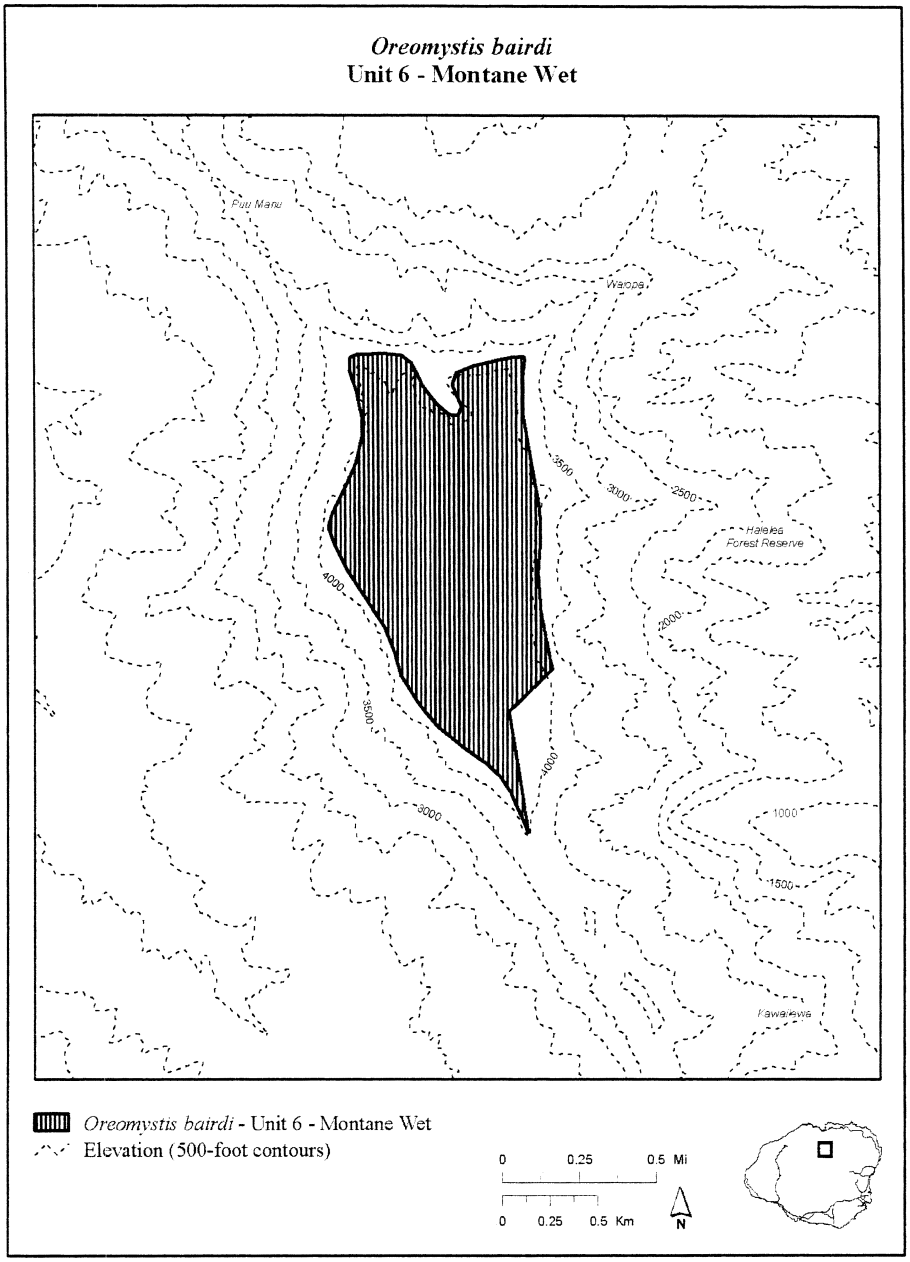

YELLOW-SHOULDERED BLACKBIRD (*Agelaius xanthomus*)

Puerto Rico. Areas of land, water, and airspace with the following components: (1) All of Mona Island; (2) that portion of the main island of Puerto Rico within the following boundary: Beginning at a point where the Quebrada Boqueron joins the Bahia de

Boqueron, thence proceeding southwesterly along coast to Cabo Rojo, thence eastward along the coast, including offshore cays, to the point where Highway 332 meets the Bahia de Guanica, thence northward on Highway 332 to its junction with Highway 116, thence westward on Highway 116 to its junction with Highway 305, thence westward on Highway 305 to its junction with Highway 303, thence northward on Highway 303 to its junction with Highway 101, thence westward on Highway 101 to the point where it crosses Quebrada Boqueron, thence along the Quebrada Boqueron to the point where it joins the Bahia de Boqueron; (3) a circular portion of the main island of Puerto Rico with a one mile radius, the center being the junction of Highways 360 and 102 in the town of San German; (4) Roosevelt Roads Naval Station, southeast of Ceiba.

NOTE: No map.

CALIFORNIA CONDOR (*Gymnogyps californianus*)

California. Sespe-Piru Condor Area: an area of land, water, and airspace to an elevation of not less than 3,000 feet above the terrain, in Ventura and Los Angeles Counties, with the following components (San Bernardino Meridian): Sespe Condor Sanctuary, as delineated by Public Land Order 695 (January 1951); T4N R20W Sec. 2, 5–10, N½ Sec. 11; T4N R21W Sec. 1–3, 10–12, N¼ Sec 13, N¼ Sec. 14, N¼ Sec. 15; T5N R18W Sec. 4–9, 18, 19, 30, 31, N½ Sec. 3, N½ Sec. 17; T5N R21W Sec. 1–4, 9–16, 21–28, 33–36; T6N R18W Sec. 7–11, 14–23, 26–35; T6N R19W Sec. 7–36; T6N R20W Sec. 8–36; T6N R21W Sec. 13–36; T6N R22W Sec. 3–26, 35, 36; T6N R23W Sec. 1–3, 10–14, 24, N½ Sec. 23; T7N R22W Sec. 31; T7N R23W Sec. 34–36.

Matilija Condor Area: An area of land, water, and airspace to an elevation of not less than 3,000 feet above the terrain, in Ventura and Santa Barbara Counties, with the following components (San Bernardino Meridian): T5N R24W W½ Sec. 3, Sec. 4–11, 14, 15, N½ Sec. 16, N¼ Sec. 17; T5N R25W E½ Sec. 1, NE¼ Sec. 12; T5½N R24W Sec. 31–34; T6N R24W S½ Sec. 32, S½ Sec. 33, S½ Sec. 34.

Sisquoc-San Rafael Condor Area: An area of land, water, and airspace to an elevation of not less than 3,000 feet above the terrain, Santa Barbara County, with the following components (San Bernardino Meridian): T6N R26W Sec. 5, 6; T6N R27W Sec. 1, 2; T7N R26W Sec. 5–8, 17–20, 29–32; T7N R27W Sec. 1–14, 23–26, 35, 36; T7N R28W Sec. 1, 2, 11, 12; T8N R26W Sec. 19–22, 27–34; T8N R27W Sec. 19–36.

Hi Mountain-Beartrap Condor Areas: Areas of land, water, and airspace to an elevation of not less than 3,000 feet above the terrain in San Luis Obispo County, with the following components (Mt. Diablo Meridian): T30S R16E Sec. 13, 14, 23–26, SE¼ Sec. 11, S½ Sec. 12; T30S R17E Sec. 17–20, 29, 30; T31S R14E Sec. 1, 2, 11, 12, E½ Sec. 3, E½ Sec. 10, N½ Sec. 14, N½ Sec. 13; T31S R15E W½ Sec. 6, W ½ Sec. 7, NW¼ Sec. 18.

Mt. Pinos Condor Area: An area of land, water, and airspace in Ventura and Kern Counties, with the following components (San Bernardino Meridian): T8N R21W W½ Sec. 5, Sec. 6 N½ Sec. 7, NW¼ Sec. 8; T8N R22W Sec. 1, 2, E½ Sec. 3, NE¼ Sec. 10, N½ Sec. 11, N½ Sec. 12; T9N R21W Sec. 31, 32, W½ Sec. 33; T9N R22W E½ Sec. 35, Sec. 36.

Blue Ridge Condor Area: An area of land, water, and airspace in Tulare County, with the following components (Mt. Diablo Meridian): T19S R29E Sec. 5–9, 15–22, 27–30.

Tejon Ranch: An area of land, water, and airspace in Kern County, with the following components (San Bernardino Meridian): R16W, T10N, R17W T10N, R17W T11N, R18W T9N, R18W T10N, R19W T10N.

Kern County rangelands: An area of land, water, and airspace in Kern County between California State Highway 65 and the western boundary of Sequoia National Forest, with the following components (Mt. Diablo Meridian): R29E T25S, R29E T26S, R30E T25S, R30E T26S.

Tulare County rangelands: An area of land, water, and airspace in Tulare County between California State Highway 65, State Highway 198, and the western boundary of Sequoia National Forest, with the following components (Mt. Diablo Meridian): R28E T18S (all sections); R28E T19S (all sections); R28E T20S (all sections); R28E T21S Sec. 1–18; R29E T20S (all sections); R29E T21S Sec. 1–18.

NOTE: No map.

MISSISSIPPI SANDHILL CRANE (*Grus canadensis pulla*).

Mississippi. Areas of land, water, and airspace in Jackson County, with the following components (St. Stephens Base Meridian): T6S R6W Sec. 31; T6S R7W E½ of E½ Sec. 34, Sec. 35–36, S½ Sec. 38; T6S R8W Sec. 27, those portions of Sec. 28–31 south of Seaman Road, Sec. 32–34; T7S R6W N½ of N½ Sec. 3, Sec. 6; T7S R7W Sec. 2–11, Sec. 13–16, Sec. 20–22, W½ Sec. 23, W½ of E½ Sec. 23, NE¼ of NE¼ Sec. 23, N½ of N½ Sec. 24, that portion of the SW¼ of SW¼ Sec. 30 south of the Louisville and Nashville Railroad, W½ of W½ Sec. 31, W½ Sec. 37, that portion of the E½ Sec. 37 north of U.S. Interstate Highway 10; T7S R8W Sec. 1–3, that portion of Sec. 4 north of U.S. Interstate Highway 10, Sec. 5–6, those portions of Sec. 7–8 north of U.S. Interstate Highway 10, Sec. 10–12, W½ of W½ Sec. 14, Sec. 15, that portion of Sec. 25 south of the Louisville and Nashville Railroad, that portion of the SE¼ of Sec. 26 south of the Louisville and Nashville Railroad and southeast of Davis Bayou, N½ of NE¼ Sec. 35, Sec. 36.

NOTE: No map.

WHOOPING CRANE (*Grus americana*)

Kansas. Areas of land, water, and airspace with the following components: (1) Quivira National Wildlife Refuge in Stafford, Reno, and Rice Counties; and (2) Cheyenne Bottoms State Waterfowl Management Area in Barton County.

NOTE: Map follows:

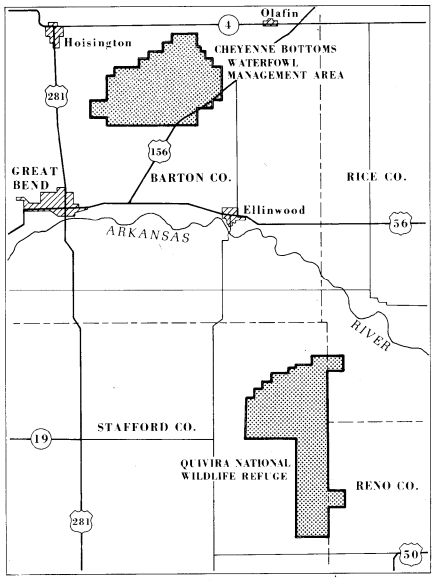

Nebraska. An area of land, water, and airspace in Dawson, Buffalo, Hall, Phelps, Kearny, and Adams Counties with the following boundaries: *Platte River bottoms*—a strip of river bottom with a north-south width 3 miles, a south boundary paralleling Interstate 80, beginning at the junction of U.S. Highway 283 and Interstate 80 near Lexington, and extending eastward along Interstate 80 to the interchange for Shelton and Dehman, Nebr. near the Buffalo-Hall County line.

NOTE: Map follows:

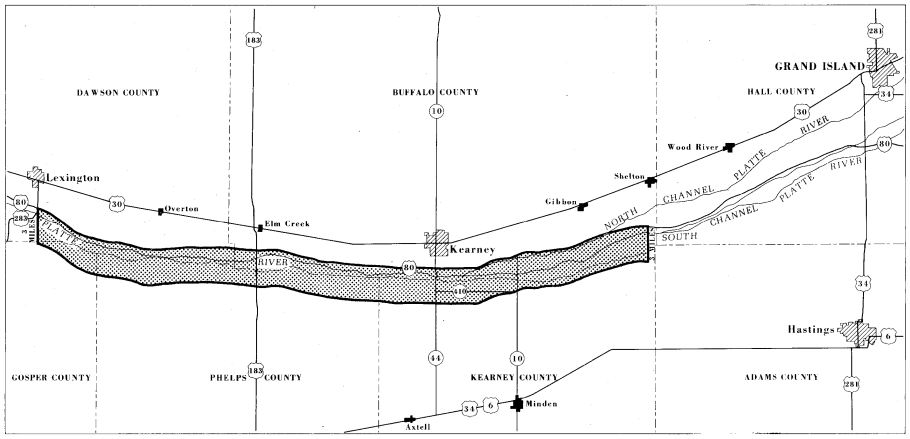

Oklahoma. An area of land, water, and airspace in Alfalfa County with the following component: Salt Plains National Wildlife Refuge.

NOTE: Map follows:

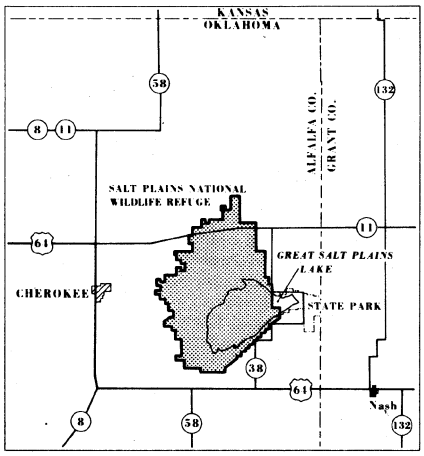

Texas. An area of land, water, and airspace in Aransas, Calhoun, and Refugio Counties with the following boundaries: Beginning at the point where the north boundary of the Aransas National Wildlife Refuge intersects the shore of San Antonio Bay at Webb Point; thence, from this point along a straight line across San Antonio Bay through the westernmost tip of Mosquito Point and inland to a point of intersection with metal surfaced road; thence eastward along a straight line across Espiritu Santo Bay to the intersection of the bay shore and a road at the east end of Pringle Lake on Matagorda Island; thence south along this road to the intersection with the main Matagorda Island road; southwestward along this main road to Cedar Bayou at latitude 28°04′10″ N.; thence due west across Cedar Bayou, Vinson Slough, and Isla San Jose to Gulf Intracoastal Waterway platform channel marker No. 25; thence north to the southwest corner of the proclamation boundary, just south of Blackjack Point; thence north along the proclamation boundary into St. Charles Bay to a line drawn as an eastward extension of Twelfth Street on Lamar Peninsula; thence westward along this line to intersection with Palmetto Avenue; thence northward along a straight line to the southwest corner of the Aransas National Wildlife Refuge at Texas State Highway 35 and the north shore of Cavasso Creek; thence northeast on a straight line to the corner of the Aransas National Wildlife Refuge north boundary adjacent to triangulation station ''Twin''; thence along the north boundary of said refuge to the starting point at Webb Point.

NOTE: Map follows:

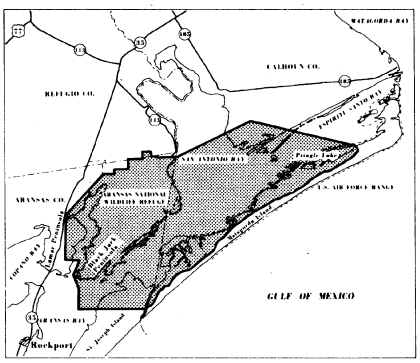

MARIANA CROW (*Corvus kubaryi*)

(1) Critical habitat units for the Mariana crow are depicted for the Territory of Guam and the island of Rota, Commonwealth of the Northern Mariana Islands, on the maps below.

(2) The primary constituent elements required by the Mariana crow for the biological needs of foraging, sheltering, roosting, nesting, and rearing of young are found in areas that support limestone, secondary, ravine, swamp, agricultural, and coastal forests composed of native and introduced plant species. These forest types provide the primary constituent elements of:

(i) Emergent trees and subcanopy trees with dense cover for breeding, such as *Neisosperma oppositifolia* (fagot), *Macaranga thompsonii* (pengua), *Intsia bijuga* (ifit), *Premna obtusifolia* (ahgao), *Eugenia reinwardtiana* (aabang), *Ficus* spp. (fig), *Elaeocarpus joga* (yoga), and *Tristiropsis obtusangula* (faniok);

(ii) Sufficient area of predominantly native forest to allow nesting at least 950 ft (290 m) from the nearest road and 203 ft (62 m) from the nearest forest edge and to support Mariana crow breeding territories (approximately 30 to 91 ac (12 to 37 ha)) and foraging areas for nonbreeding juvenile crows; and

(iii) Standing dead trees and plant species for foraging such as *Aglaia mariannensis* (maypunayo), *Artocarpus* spp. (breadfruit), *Cocos nucifera* (coconut palm), fagot, *Hibiscus tiliaceus* (pago), ifit, *Leucaena* spp. (tangantangan), *Ochrosia mariannensis* (langiti), *Pandanus tectorius* (kafu), ahgao, fig, and joga.

(3) Critical habitat does not include existing features and structures within the boundaries of the mapped units, such as buildings, roads, aqueducts, antennas, water tanks, agricultural fields, paved areas, lawns, and other urban landscaped areas not containing one or more of the primary constituent elements.

(4) Critical habitat units are described below. Coordinates are in UTM Zone 55 with units in meters using North American Datum of 1983 (NAD83)/World Geodetic System 1984 (WGS 84).

(i) NOTE: Map 1—General Locations of Units for the Mariana Crow follows:

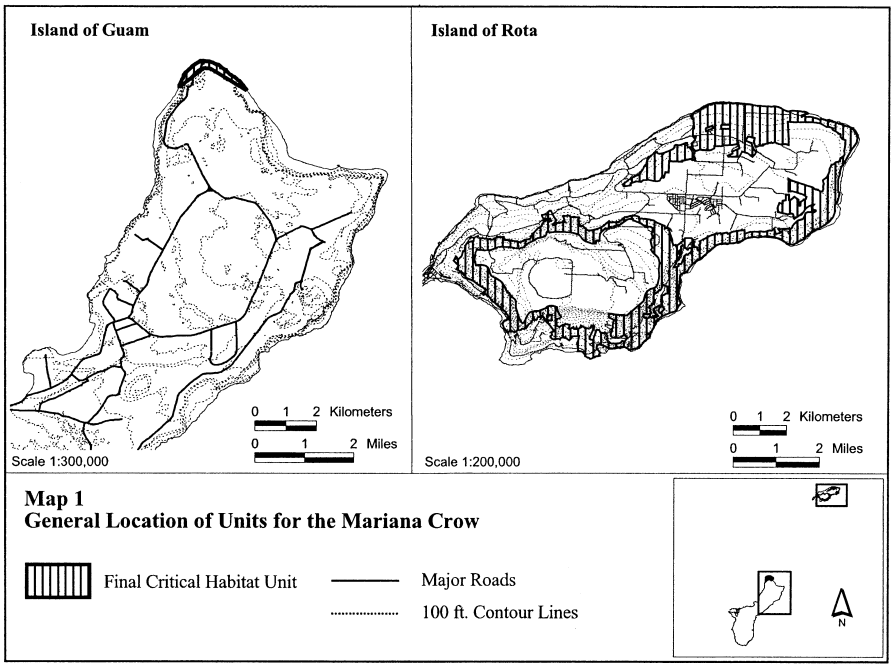

(ii) Guam, Mariana crow—Unit A (376 ac; 152 ha):

(A) Unit A consists of the following nine boundary points: 267358, 1509113; 267338, 1509107; 267277, 1509113; 271077, 1508881; 271071, 1508878; 270766, 1509058; 269030, 1510105; 268659, 1510129; 267697, 1509376.

(B) NOTE: Map 2 showing Unit A for Mariana crow follows:

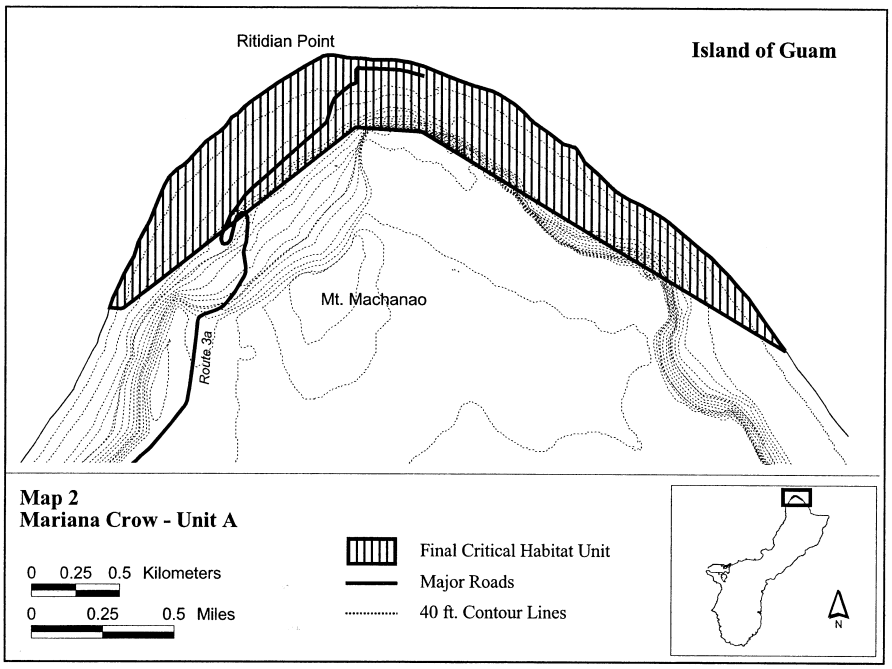

(iii) Rota, Mariana crow—Unit B (6,033 ac; 2,442 ha):

(A) Subunit B–1 (5,668 ac; 2,294 ha) consists of the following 659 boundary points: 309251, 1569048; 309301, 1569048; 309410, 1569197; 309423, 1569292; 309304, 1569302; 309319, 1569585; 309357, 1569581; 309355, 1569603; 309339, 1569952; 309301, 1569932; 309216, 1570065; 309393, 1570214; 309698, 1570373; 309955, 1570475; 310209, 1570549; 310304, 1570532; 310484, 1570542; 310684, 1570556; 310823, 1570522; 310988, 1570530; 311235, 1570509; 311484, 1570490; 311620, 1570458; 311690, 1570436; 311807, 1570430; 312089, 1570412; 312189, 1570420; 312276, 1570402; 312346, 1570422; 312447, 1570412; 312539, 1570386; 312631, 1570349; 312734, 1570290; 312853, 1570230; 312913, 1570240; 313008, 1570257; 313130, 1570243; 313360, 1570238; 313441, 1570212; 313526, 1570211; 313598, 1570186; 313620, 1570151; 313479, 1570121; 313387, 1570081; 313382, 1570051; 313488, 1570070; 313550, 1570037; 313621, 1570022; 313704, 1570035; 313805, 1570011; 313843, 1569989; 313932, 1569975; 313986, 1569956; 314024, 1569934; 314116, 1569951; 314228, 1569932; 314336, 1569901; 314417, 1569879; 314482, 1569883; 314529, 1569853; 314810, 1569769; 315250, 1569625; 315296, 1569566; 315344, 1569506; 315399, 1569417; 315448, 1569341; 315469, 1569243; 315450, 1569091; 315369, 1568959; 315274, 1568839; 315222, 1568741; 315111, 1568557; 314963, 1568264; 314881, 1568159; 314832, 1568004; 314827, 1567899; 314786, 1567817; 314751, 1567701; 314753, 1567609; 314761, 1567278; 314810, 1567191; 314816, 1567112; 314767, 1567015; 314724, 1566831; 314648, 1566774; 314637, 1566722; 314642, 1566578; 314661, 1566508; 314564, 1566294; 314407, 1566085; 314241, 1565987; 314051, 1565865; 313943, 1565830; 313816, 1565771; 313656, 1565613; 313463, 1565456; 313333, 1565386; 313214, 1565304; 313076, 1565261; 312973, 1565250; 312916, 1565275; 312799, 1565334; 312734, 1565396; 312593, 1565475; 312311, 1565540; 312184, 1565554; 312037, 1565556; 311932, 1565551; 311799, 1565524; 311560, 1565537; 311433, 1565515; 311270, 1565453; 311140, 1565372; 311018, 1565334; 310901, 1565312; 310628, 1565283; 310525, 1565285; 310408, 1565293; 310272, 1565264; 310194, 1565226; 310132, 1565158; 310058, 1565104; 309912, 1564984; 309828, 1564908; 309734, 1564821; 309609, 1564707; 309492, 1564673; 309386, 1564583; 309213, 1564399; 309101, 1564206; 308944, 1564168; 308874, 1564128; 308849, 1564068; 308855, 1564017; 308852, 1563900; 308836, 1563803; 308814, 1563662; 308779, 1563537; 308779, 1563415; 308773, 1563328; 308806, 1563285; 308809, 1563212; 308863, 1563087; 308866, 1563011; 308814, 1562959; 308776, 1562905; 308741, 1562843; 308730, 1562778; 308665, 1562734; 308583, 1562702; 308535, 1562705; 308229, 1562564; 308080, 1562485; 307987, 1562390; 307929, 1562325; 307947, 1562257; 307914, 1562238; 307898, 1562192; 307833, 1562054; 307765, 1561919; 307705, 1561910; 307672, 1561903; 307667, 1561864; 307725, 1561834; 307724, 1561797; 307673, 1561715; 307535, 1561609; 307391, 1561447; 307228, 1561325; 307158, 1561333; 307012, 1561277; 306779, 1561394; 306697, 1561388; 306585, 1561380; 306533,

1561376; 306416, 1561344; 306336, 1561333; 306208,
1561331; 306166, 1561355; 306071, 1561420; 305925,
1561471; 305857, 1561483; 305811, 1561478; 305774,
1561437; 305748, 1561348; 305754, 1561287; 305801,
1561286; 305891, 1561175; 305848, 1561126; 305833,
1561094; 305864, 1561050; 305810, 1561036; 305734,
1561036; 305703, 1561001; 305674, 1560993; 305643,
1561014; 305580, 1560960; 305531, 1560933; 305492,
1560945; 305476, 1560972; 305452, 1560994; 305406,
1560991; 305370, 1561022; 305325, 1561047; 305327,
1561078; 305320, 1561099; 305274, 1561148; 305244,
1561170; 305238, 1561187; 305217, 1561215; 305156,
1561235; 305084, 1561233; 305054, 1561234; 305057,
1561263; 305042, 1561436; 305031, 1561528; 305041,
1561559; 305075, 1561668; 305091, 1561734; 305109,
1561806; 304845, 1561793; 304828, 1561737; 304789,
1561680; 304730, 1561636; 304682, 1561670; 304609,
1561726; 304537, 1561729; 304543, 1561756; 304426,
1561738; 304386, 1561662; 304317, 1561706; 304215,
1561666; 304099, 1561690; 304021, 1561789; 304088,
1561845; 304062, 1561922; 304177, 1561987; 304084,
1562103; 303922, 1562290; 303891, 1562318; 303867,
1562349; 303812, 1562414; 303739, 1562556; 303701,
1562508; 303676, 1562471; 303652, 1562522; 303575,
1562516; 303540, 1562487; 303542, 1562433; 303458,
1562411; 303434, 1562393; 303422, 1562453; 303317,
1562343; 303325, 1562313; 303302, 1562284; 303276,
1562282; 303240, 1562260; 303217, 1562242; 303167,
1562149; 303138, 1562129; 303111, 1562076; 303064,
1562084; 303038, 1562069; 302998, 1562079; 302959,
1562068; 302931, 1562030; 302862, 1562031; 302847,
1562023; 302823, 1562047; 302750, 1561973; 302708,
1561934; 302622, 1561980; 302539, 1561950; 302478,
1561980; 302420, 1561942; 302396, 1561965; 302352,
1562007; 302328, 1562056; 302315, 1562081; 302288,
1562112; 302262, 1562161; 302249, 1562185; 302232,
1562243; 302240, 1562278; 302258, 1562311; 302306,
1562355; 302355, 1562379; 302388, 1562398; 302411,
1562418; 302443, 1562470; 302456, 1562496; 302448,
1562537; 302402, 1562623; 302354, 1562673; 302366,
1562698; 302357, 1562716; 302346, 1562711; 302213,
1562810; 302163, 1562866; 302066, 1562946; 302056,
1562985; 302016, 1562990; 301955, 1563034; 301936,
1563076; 301882, 1563096; 301867, 1563093; 301822,
1563158; 301764, 1563244; 301677, 1563328; 301580,
1563379; 301518, 1563346; 301482, 1563379; 301494,
1563418; 301572, 1563445; 301601, 1563552; 301514,
1563608; 301374, 1563700; 301316, 1563740; 301140,
1563860; 300871, 1563988; 300689, 1564203; 300484,
1564307; 300566, 1564450; 300389, 1564638; 300472,
1564790; 300547, 1564683; 300696, 1564797; 300709,
1564865; 300724, 1564935; 300733, 1564985; 300802,
1564997; 300809, 1565065; 300824, 1565186; 300889,
1565296; 300927, 1565332; 301139, 1565378; 301166,
1565499; 301310, 1565554; 301340, 1565496; 301493,
1565470; 301602, 1565455; 301726, 1565444; 301852,
1565428; 301951, 1565444; 302023, 1565520; 302279,
1565526; 302273, 1565424; 302522, 1565388; 302630,
1565372; 302914, 1565332; 303045, 1565414; 303213,
1565437; 303283, 1565463; 303299, 1565568; 303353,
1565617; 303429, 1565705; 303551, 1565855; 303589,
1565862; 303662, 1565909; 303709, 1565943; 303699,
1565972; 303790, 1566116; 303814, 1566104; 303914,
1566165; 303961, 1566093; 304048, 1566137; 304008,
1566221; 303912, 1566211; 303876, 1566200; 303784,
1566149; 303710, 1566324; 303725, 1566359; 303889,
1566367; 303933, 1566390; 303906, 1566437; 303985,
1566502; 304046, 1566507; 304164, 1566279; 304241,
1566149; 304173, 1566049; 304116, 1566004; 304118,
1565967; 304208, 1565992; 304274, 1566044; 304578,
1566092; 304532, 1566129; 304531, 1566215; 304506,
1566303; 304729, 1566316; 304773, 1566274; 304902,
1566268; 304962, 1566265; 305087, 1566248; 305070,
1566133; 305108, 1566102; 305082, 1566065; 305145,
1565958; 305177, 1565915; 305235, 1565955; 305421,
1565782; 305452, 1565756; 305596, 1565779; 305683,
1565792; 305791, 1565838; 305893, 1565886; 306023,
1565952; 306135, 1566064; 306203, 1566119; 306251,
1566060; 306555, 1566080; 306664, 1566164; 306780,
1566264; 306834, 1566273; 307071, 1566336; 307106,
1566329; 307223, 1566324; 307307, 1566290; 307304,
1566221; 307397, 1566214; 307647, 1566199; 307865,
1566154; 307896, 1566125; 307979, 1566062; 308031,
1566047; 308267, 1565952; 308267, 1565855; 308315,
1565841; 308359, 1565901; 308432, 1565806; 308535,
1565518; 308562, 1565402; 308545, 1565397; 308590,
1565223; 308676, 1565242; 308700, 1565190; 308860,
1565315; 309031, 1565486; 309093, 1565494; 309270,
1565486; 309332, 1565415; 309354, 1565337; 309367,
1565161; 309389, 1565153; 309440, 1565161; 309492,
1565131; 309497, 1565052; 309524, 1565041; 309568,
1565055; 309587, 1565096; 309570, 1565131; 309579,
1565174; 309560, 1565223; 309573, 1565261; 309608,
1565299; 309578, 1565369; 309820, 1565486; 310001,
1565592; 310154, 1565639; 310358, 1565685; 310369,
1565665; 310596, 1565693; 310642, 1565657; 310700,
1565655; 310795, 1565726; 310937, 1565754; 310976,
1565767; 311272, 1565802; 311282, 1565660; 311408,
1565703; 311494, 1565731; 311616, 1565734; 311782,
1565734; 311858, 1565745; 312021, 1565735; 312100,
1565743; 312203, 1565779; 312306, 1565776; 312392,
1565841; 312409, 1565811; 312398, 1565757; 312439,
1565681; 312479, 1565670; 312550, 1565678; 312596,
1565678; 312601, 1565730; 312574, 1565776; 312533,
1565838; 312950, 1565848; 312983, 1565823; 313055,
1565882; 313070, 1565943; 313113, 1566024; 313256,
1566157; 313460, 1566223; 313496, 1566305; 313555,
1566443; 313631, 1566481; 313723, 1566467; 313799,
1566489; 313878, 1566481; 313921, 1566505; 313929,
1566540; 313902, 1566559; 313864, 1566557; 313826,
1566521; 313788, 1566543; 313790, 1566603; 313783,
1566660; 313813, 1566703; 313862, 1566757; 313832,
1566768; 313788, 1566749; 313704, 1566717; 313615,
1566668; 313569, 1566627; 313498, 1566527; 313478,
1566478; 313376, 1566382; 313136, 1566223; 313101,
1566254; 313101, 1566366; 313059, 1566413; 313016,
1566416; 312962, 1566413; 312874, 1566387; 312529,
1566471; 312501, 1566632; 312565, 1566815; 312693,
1566785; 312693, 1566897; 312807, 1566917; 312813,
1566980; 312802, 1567132; 312937, 1567124; 312932,
1566925; 312996, 1566927; 313121, 1567027; 313135,
1567050; 313217, 1566988; 313282, 1566936; 313292,
1566858; 313309, 1566787; 313283, 1566731; 313320,
1566717; 313355, 1566728; 313360, 1566782; 313360,
1566833; 313368, 1566863; 313401, 1566887; 313431,
1566898; 313466, 1566955; 313562, 1566958; 313585,
1567052; 313455, 1567137; 313195, 1567213; 313129,
1567244; 313040, 1567253; 312907, 1567257; 312912,
1567448; 312909, 1567729; 313019, 1567652; 313276,
1567581; 313810, 1567411; 313916, 1567327; 313989,
1567327; 314106, 1567237; 314184, 1567248; 314220,
1567360; 314192, 1567421; 314225, 1567533; 314192,
1567611; 314198, 1567679; 314314, 1567766; 314371,
1567831; 314390, 1567888; 314428, 1568004; 314439,

1568107; 314482, 1568185; 314507, 1568231; 314596, 1568270; 314697, 1568359; 314764, 1568357; 314813, 1568378; 314844, 1568493; 314973, 1568590; 314995, 1568674; 314984, 1568766; 315011, 1568915; 315022, 1569162; 314960, 1569181; 314905, 1569200; 314843, 1569278; 314840, 1569343; 314846, 1569390; 314819, 1569406; 314783, 1569398; 314759, 1569406; 314743, 1569444; 314637, 1569506; 314553, 1569541; 314539, 1569571; 314569, 1569612; 314396, 1569652; 314317, 1569655; 314081, 1569785; 313920, 1569813; 313815, 1569818; 313257, 1569826; 312876, 1569836; 312896, 1569509; 312912, 1569188; 312915, 1568976; 312795, 1569012; 312588, 1568997; 312425, 1569062; 312181, 1569041; 312012, 1569001; 311943, 1568999; 311943, 1568953; 311818, 1568948; 311731, 1568905; 311711, 1568926; 311675, 1568917; 311649, 1568994; 311602, 1569082; 311636, 1569226; 311450, 1569290; 311381, 1569290; 311312, 1569132; 311517, 1569055; 311570, 1568854; 311700, 1568716; 311662, 1568629; 311565, 1568547; 311369, 1568683; 311170, 1568731; 311065, 1568532; 310647, 1568535; 310624, 1568581; 310820, 1568660; 310795, 1568734; 311062, 1568848; 311027, 1569012; 310690, 1568967; 310551, 1568963; 310396, 1568926; 310236, 1568926; 310126, 1568927; 310120, 1568838; 310077, 1568824; 309975, 1568770; 309799, 1568773; 309579, 1568794; 309474, 1568767; 309396, 1568760; 309268, 1568888; 309286, 1568889; 309252, 1569042; 309251, 1569048.

(B) Excluding seven areas:

(*1*) Bounded by the following five points (7 ac; 3 ha): 309786, 1569596; 309800, 1569484; 310060, 1569596; 310059, 1569695; 310055, 1569695.

(*2*) Bounded by the following four points (13 ac; 5 ha): 310365, 1569567; 310716, 1569564; 310716, 1569718; 310366, 1569717.

(*3*) Bounded by the following 53 points (46 ac; 19 ha): 308686, 1564398; 308762, 1564422; 308791, 1564444; 308793, 1564466; 308784, 1564497; 308797, 1564525; 308821, 1564528; 308848, 1564503; 308874, 1564514; 308905, 1564532; 308955, 1564666; 308979, 1564736; 308994, 1564814; 309056, 1564845; 309090, 1564889; 309126, 1564869; 309248, 1564976; 309277, 1565027; 309288, 1565060; 309280, 1565083; 309271, 1565117; 309213, 1565113; 309170, 1565106; 309132, 1565058; 309100, 1565068; 309047, 1565112; 308992, 1565145; 308979, 1565217; 308948, 1565228; 308887, 1565176; 308883, 1565150; 308900, 1565075; 308876, 1564990; 308839, 1564994; 308821, 1564996; 308791, 1564924; 308813, 1564898; 308839, 1564906; 308870, 1564928; 308878, 1564915; 308808, 1564760; 308756, 1564683; 308703, 1564628; 308672, 1564595; 308668, 1564571; 308677, 1564563; 308716, 1564574; 308718, 1564560; 308673, 1564489; 308647, 1564459; 308607, 1564406; 308654, 1564386; 308671, 1564401.

(*4*) Bounded by the following 80 points (84 ac; 34 ha): 307624, 1562456; 307687, 1562504; 307700, 1562504; 307723, 1562493; 307768, 1562521; 307804, 1562511; 307827, 1562494; 307871, 1562552; 307897, 1562565; 307928, 1562565; 307943, 1562545; 307959, 1562519; 307976, 1562515; 308031, 1562572; 307996, 1562594; 307980, 1562618; 307978, 1562640; 307930, 1562655; 307908, 1562675; 307891, 1562697; 307891, 1562743; 307856, 1562771; 307851, 1562810; 307902, 1562852; 308068, 1562957; 308134, 1562964; 308164, 1562997; 308173, 1563049; 308204, 1563115; 308197, 1563150; 308171, 1563159; 308149, 1563172; 308158, 1563220; 308153, 1563290; 308153, 1563334; 308184, 1563347; 308234, 1563340; 308316, 1563418; 308398, 1563405; 308418, 1563437; 308367, 1563499; 308373, 1563676; 308215, 1563726; 308158, 1563576; 308126, 1563534; 308091, 1563547; 308052, 1563487; 308025, 1563486; 307965, 1563436; 307886, 1563373; 307872, 1563313; 307872, 1563199; 307896, 1563181; 307911, 1563141; 307871, 1563095; 307869, 1563073; 307904, 1563069; 307880, 1563003; 307862, 1563010; 307849, 1563025; 307803, 1563019; 307807, 1562964; 307792, 1562951; 307753, 1562946; 307713, 1562935; 307700, 1562911; 307704, 1562881; 307753, 1562828; 307768, 1562797; 307733, 1562745; 307731, 1562727; 307781, 1562683; 307729, 1562598; 307713, 1562633; 307689, 1562635; 307646, 1562613; 307495, 1562647; 307488, 1562556; 307488, 1562533; 307495, 1562490.

(*5*) Bounded by the following seven points (9 ac; 3 ha): 308109, 1562663; 308114, 1562663; 308280, 1562825; 308197, 1562937; 308066, 1562859; 308074, 1562799; 308043, 1562743.

(*6*) Bounded by the following 225 points (4,517 ac; 1,828 ha): 304411, 1562555; 304424, 1562519; 304395, 1562481; 304302, 1562446; 304273, 1562406; 304249, 1562358; 304254, 1562282; 304261, 1562234; 304267, 1562190; 304322, 1562154; 304363, 1562125; 304393, 1562154; 304450, 1562187; 304496, 1562219; 304553, 1562195; 304591, 1562252; 304677, 1562222; 304751, 1562222; 304756, 1562184; 304707, 1562097; 304732, 1562065; 304778, 1562078; 304848, 1562116; 304883, 1562133; 304897, 1562100; 304919, 1562054; 304965, 1562055; 305014, 1562130; 305027, 1562070; 305087, 1562070; 305138, 1562106; 305178, 1562184; 305273, 1562139; 305332, 1562082; 305502, 1562089; 305578, 1562186; 305634, 1562202; 305663, 1562153; 305654, 1562055; 305625, 1562051; 305559, 1561906; 305499, 1561766; 305502, 1561677; 305536, 1561661; 305583, 1561645; 305628, 1561651; 305657, 1561733; 305750, 1562039; 305797, 1562046; 305851, 1562027; 305884, 1561946; 305962, 1561919; 306000, 1561908; 306049, 1561932; 306083, 1561909; 306124, 1561894; 306125, 1561840; 306152, 1561740; 306149, 1561664; 306171, 1561612; 306196, 1561564; 306331, 1561523; 306475, 1561523; 306637, 1561536; 306678, 1561599; 306697, 1561618; 306795, 1561601; 306862, 1561696; 306865, 1561764; 306854, 1561781; 306837, 1561785; 306821, 1561831; 306726, 1561820; 306597, 1561737; 306383, 1561737; 306312, 1561775; 306280, 1561824; 306280, 1561867; 306328, 1561986; 306326, 1562043; 306369, 1562146; 306348, 1562193; 306359, 1562248; 306396, 1562413; 306211, 1562495; 306212, 1562642; 306491, 1562590; 306893, 1562575; 307497, 1563122; 307570, 1563395; 307632, 1563500; 307765, 1563576; 307881, 1563606; 307963, 1563657; 308014, 1563772; 308065, 1564029; 308062, 1564310; 308088, 1564565; 308044, 1564754; 307833, 1564944; 307768, 1565047; 307819, 1565112; 307805, 1565168; 307749, 1565378; 307765, 1565443; 307822, 1565486; 307811, 1565570; 307779, 1565654; 307817, 1565697; 307825, 1565828; 307842, 1565852; 307741, 1565909; 307639, 1565920; 307442, 1565987; 307386, 1566039; 307223, 1566107; 307152, 1566137; 307112, 1566137; 307082, 1566183; 307047, 1566199; 306955, 1566199; 306887, 1566191; 306824, 1566142; 306643, 1566020; 306544, 1565957; 306401, 1565931; 306247, 1565886; 306225, 1565841; 306113, 1565820; 306065, 1565846; 305956, 1565740; 305864, 1565621; 305851, 1565381; 305732, 1565386; 305724, 1565275; 305583, 1565276; 305305, 1565376; 305244, 1565424; 305104, 1565593; 304938,

1565657; 304768, 1565694; 304538, 1565717; 304173, 1565710; 304059, 1565694; 303985, 1565704; 303930, 1565725; 303903, 1565726; 303881, 1565697; 303879, 1565686; 303866, 1565617; 303819, 1565548; 303760, 1565524; 303670, 1565498; 303545, 1565484; 303504, 1565453; 303445, 1565416; 303355, 1565352; 303191, 1565289; 303022, 1565141; 302927, 1565120; 302874, 1565088; 302601, 1565117; 302527, 1565140; 302218, 1565153; 302086, 1565142; 301948, 1565092; 301810, 1565044; 301728, 1565024; 301675, 1565037; 301588, 1565018; 301416, 1565032; 301326, 1565030; 301284, 1565055; 301215, 1564939; 301207, 1564880; 301178, 1564669; 301199, 1564611; 301215, 1564529; 301236, 1564468; 301284, 1564460; 301363, 1564476; 301459, 1564476; 301604, 1564444; 301705, 1564365; 301734, 1564277; 301781, 1564145; 301827, 1564059; 301898, 1564026; 301972, 1563986; 302078, 1563923; 302144, 1563891; 302215, 1563817; 302318, 1563661; 302371, 1563526; 302605, 1563264; 302705, 1563179; 302736, 1563065; 302743, 1562848; 302859, 1562481; 302916, 1562366; 302961, 1562293; 302983, 1562274; 303027, 1562300; 303093, 1562406; 303115, 1562459; 303159, 1562565; 303190, 1562612; 303214, 1562638; 303250, 1562687; 303323, 1562713; 303478, 1562733; 303626, 1562749; 303778, 1562811; 303847, 1562837; 303900, 1562902; 303986, 1562937; 304081, 1562943; 304196, 1562928; 304284, 1562884; 304280, 1562804; 304302, 1562749; 304315, 1562704; 304363, 1562636; 304368, 1562613; 304379, 1562567.

(*7*) Bounded by the following nine points (9 ac; 3 ha): 303885, 1562540; 303916, 1562411; 303966, 1562370; 304088, 1562398; 304081, 1562449; 304077, 1562587; 304072, 1562590; 303992, 1562579; 303895, 1562564.

(C) Subunit B–2 (365 ac; 148 ha) consists of the following 64 boundary points: 308173, 1567760; 308132, 1567750; 308105, 1567693; 308088, 1567642; 308013, 1567625; 307908, 1567625; 307634, 1567679; 307580, 1567659; 307475, 1567659; 307410, 1567632; 307391, 1567599; 307208, 1567603; 307154, 1567586; 306999, 1567537; 307000, 1567462; 306988, 1567448; 306749, 1567420; 306700, 1567489; 306815, 1567568; 307027, 1567721; 307024, 1567751; 307254, 1567843; 307310, 1567846; 307444, 1568042; 307502, 1568160; 307586, 1568258; 307614, 1568414; 307732, 1568533; 307837, 1568655; 307942, 1568733; 307986, 1568682; 308071, 1568641; 308190, 1568658; 308312, 1568709; 308444, 1568763; 308559, 1568814; 308634, 1568872; 308630, 1568950; 308684, 1568980; 308810, 1568956; 308942, 1569004; 309033, 1569041; 309095, 1569049; 309113, 1568883; 309233, 1568887; 309213, 1568855; 309372, 1568655; 309345, 1568604; 309386, 1568509; 309416, 1568424; 309399, 1568380; 309335, 1568424; 309288, 1568401; 309243, 1568452; 309196, 1568431; 309108, 1568428; 309054, 1568428; 308968, 1568389; 308922, 1568387; 308909, 1568356; 308422, 1568364; 308411, 1567945; 308285, 1567960; 308240, 1567738.

(D) NOTE: Map 3 showing Unit B for Mariana crow follows:

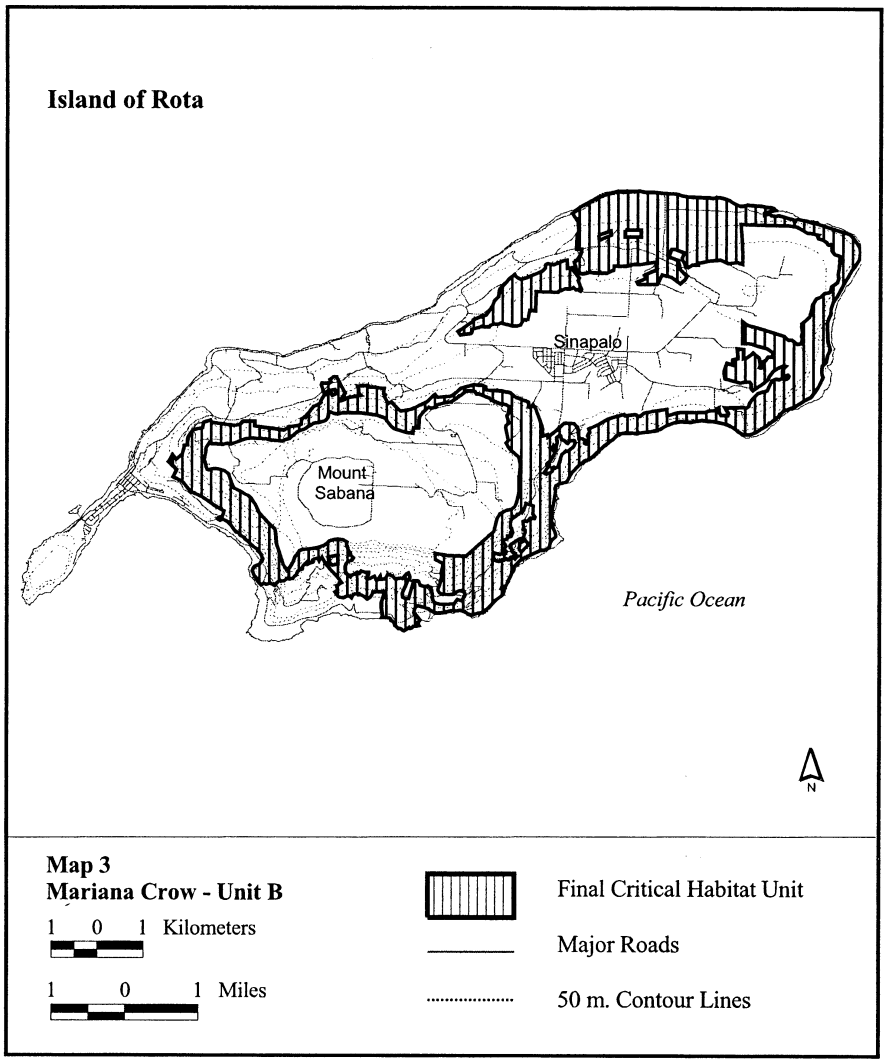

SPECTACLED EIDER (*Somateria fischeri*)

1. Critical habitat units are depicted for Unit 1 (Central Yukon-Kuskokwim Delta), Unit 2 (South Y-K Delta Unit), Unit 3 (Norton Sound), Unit 4 (Ledyard Bay), and Unit 5 (the Wintering Unit in the Bering Sea between St. Lawrence and St. Matthew Islands) for reference only. The areas in critical habitat are described below.

2. Within these areas, the primary constituent elements are those habitat components that are essential for the primary biological needs of feeding, nesting, brood rearing, roosting, molting, migrating and wintering. The primary constituent elements for Units 1 and 2 (the Y-K Delta units) include the vegetated intertidal zone and all open water inclusions within this zone. Primary constituent elements for the Norton Sound Unit (Unit 3) and the Ledyard Bay Unit (Unit 4) include all marine waters greater than 5 m (16.4 ft) in depth and less than or equal to 25 m (82.0 ft) in depth, along with associated marine aquatic flora and

fauna in the water column, and the underlying marine benthic community. Primary constituent elements for the Wintering Unit (Unit 5) include all marine waters less than or equal to 75 m (246.1 ft) in depth, along with associated marine aquatic flora and fauna in the water column, and the underlying marine benthic community. Critical habitat does not include those areas within the boundary of any unit that do not fit the description of primary constituent elements for that unit.

3. Critical habitat does not include existing features and structures, such as buildings, roads, pipelines, utility corridors, airports, other paved areas, and other developed areas.

4. This final rule designating critical habitat for the spectacled eider uses published coordinates of prominent landmarks, when appropriate, obtained from the Dictionary of Alaska Place Names.

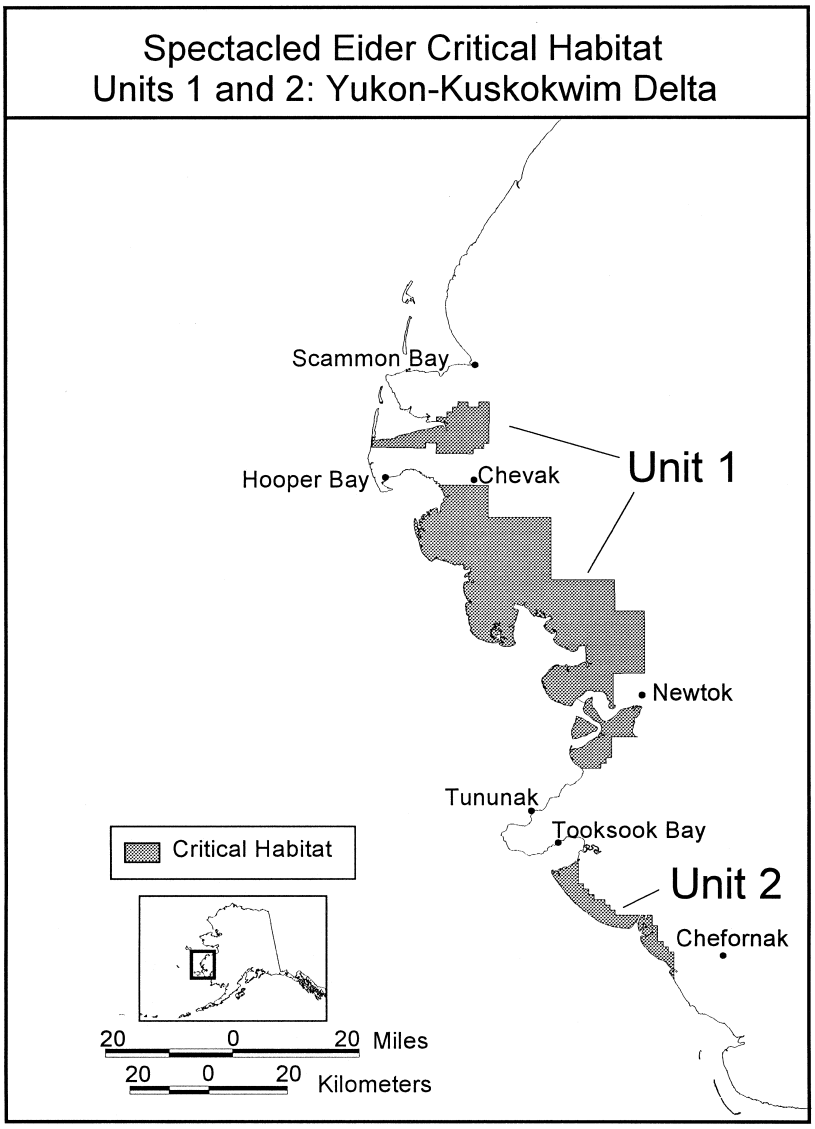

UNIT 1. CENTRAL Y-K DELTA UNIT

Seward Meridian: T19N, R91W, Sections 24, 25, 26, 33, 34, 35, 36; T19N, R90W, Sections 13, 14, 17, 18, 19–36; T18N, R90W, Sections 1–24, 26–33; T18N, R91W, Sections 1–5, 7–28, 33–36; T18N, R92W, Sections 10–30; T18N, R93W, Sections 21–27; T16N, R91W, Sections 1–36; T16N, R92W, Sections 1–4, 10–15, 21–36; T16N, R93W, Section 36;T15N, R89W, Sections 1–36; T15N, R90W, Sections 1–36; T15N, R91W, Sections 1–36; T15N, R92W, Sections 1–36; T15N, R93W, Sections 1,2, 11–14, 23–26, 36; T14N, R89W, Sections 1–36; T14N, R90W, Sections 1–36; T14N, R91W, Sections 1–29, 32–36; T14N, R92W, Sections 1–18, 24; T14N, R93W, Sections 1, 12; T13N, R87W, Sections 1–36; T13N, R88W, Sections 1–36; T13N, R89W, Sections 1–36; T13N, R90W, Sections 1–36; T13N, R91W, Sections 1–5, 8–17, 20–29, 32–36; T12N, R87W, Sections 1–

36; T12N, R88W, Sections 1–29, 31–36; T12N, R89W, Sections 1–35; T12N, R90W, Sections 1–4, 9–14, 23–25; T12N, R91W, Sections 1–36; T12N, R92W, Sections 1–4, 9–16, 21–28, 34–36; T11N, R87W, Sections 1–36; T11N, R88W, Sections 1–36, T11N, R89W, Sections 1–6, 9–12, 25–36; T11N, R91W, Sections 1–6; T10N, R88W, Sections 1–26, 29–33, 35, 36; T10N, R89W, Sections 1–35; T10N, R90W, Sections 1, 2, 11–14, 24, 25; T9N, R87W, Sections 1–35; T9N, R88W, Sections 1, 4–10, 13–36; T9N, R89W, Sections 13, 14, 23–26, 35, 36; T8N, R89W, Sections 1–5, 7–24, 26–34; T8N, R90W, Sections 1–2, 11, 13, 14, 23–26, 36;

UNIT 2. SOUTH Y-K DELTA UNIT

Seward Meridian: T4N, R90W, Sections 30–32; T4N, R91W, Sections 1–3, 8–17, 20–28, 34–36; T3N, R89W, Section 19; T3N, R90W, Sections 4–11, 13–28, 34–36; T3N, R91W, Sections 1–3, 11–13; T2N, R88W, Sections 4–9, 16–22, 26–30, 32–36; T2N, R89W, Sections 1–6, 12, 13, 24; T1N, R88W, Sections 1–4, 11–14, 24–25.

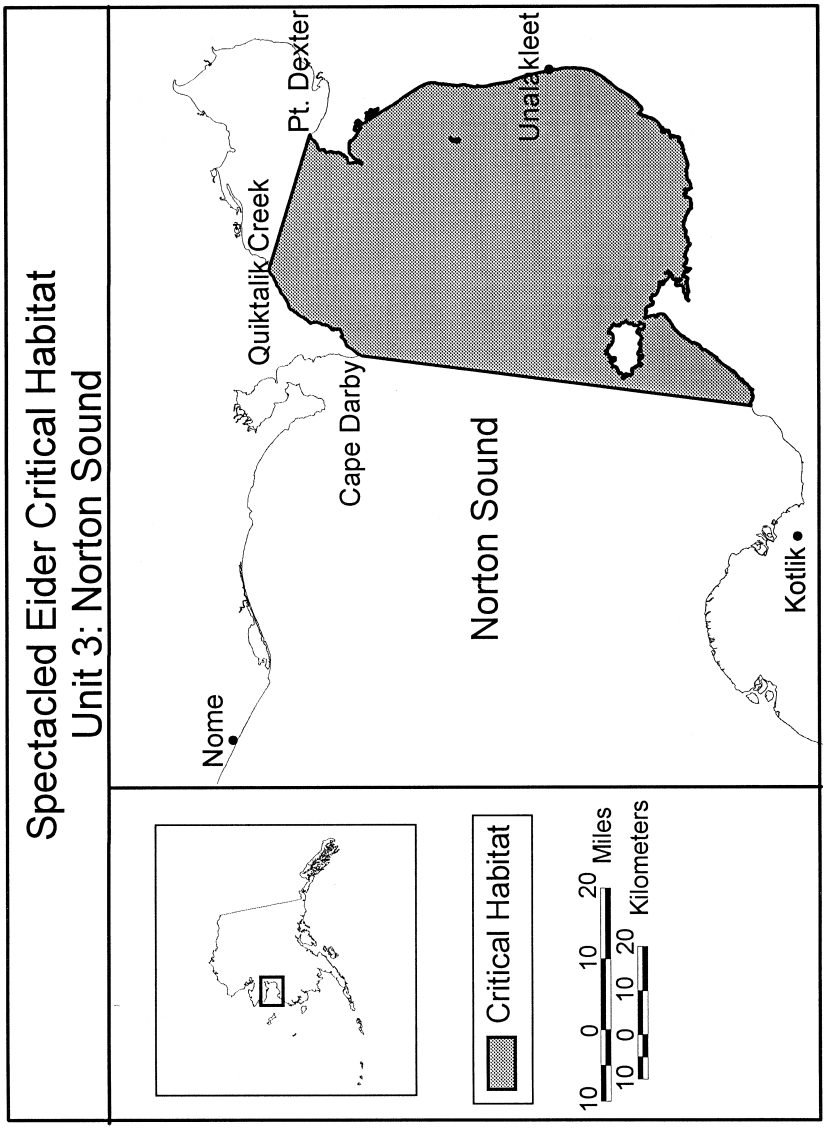

UNIT 3. NORTON SOUND UNIT

The area bound by the following description: From Cape Darby (64°19′00″ N × 162°47′00″ W) south along the line of longitude 162°47′00″ W to the opposite shore of Norton Sound (63°12′51″ N × 162°47′00″ W), thence along the mean low tide line of the Alaska coast north and east to Point Dexter (64°32′00″ N × 161°23′00″ W), thence along the great circle route to the southern bank of the mouth of Quiktalik Creek (64°36′00″ N × 162°18′00″ W), and from that point along the mean low tide line of the Alaska coast south and west to Cape Darby (64°19′00″ N × 162°47′00″ W). The lands of Stuart Island are excluded from Unit 3.

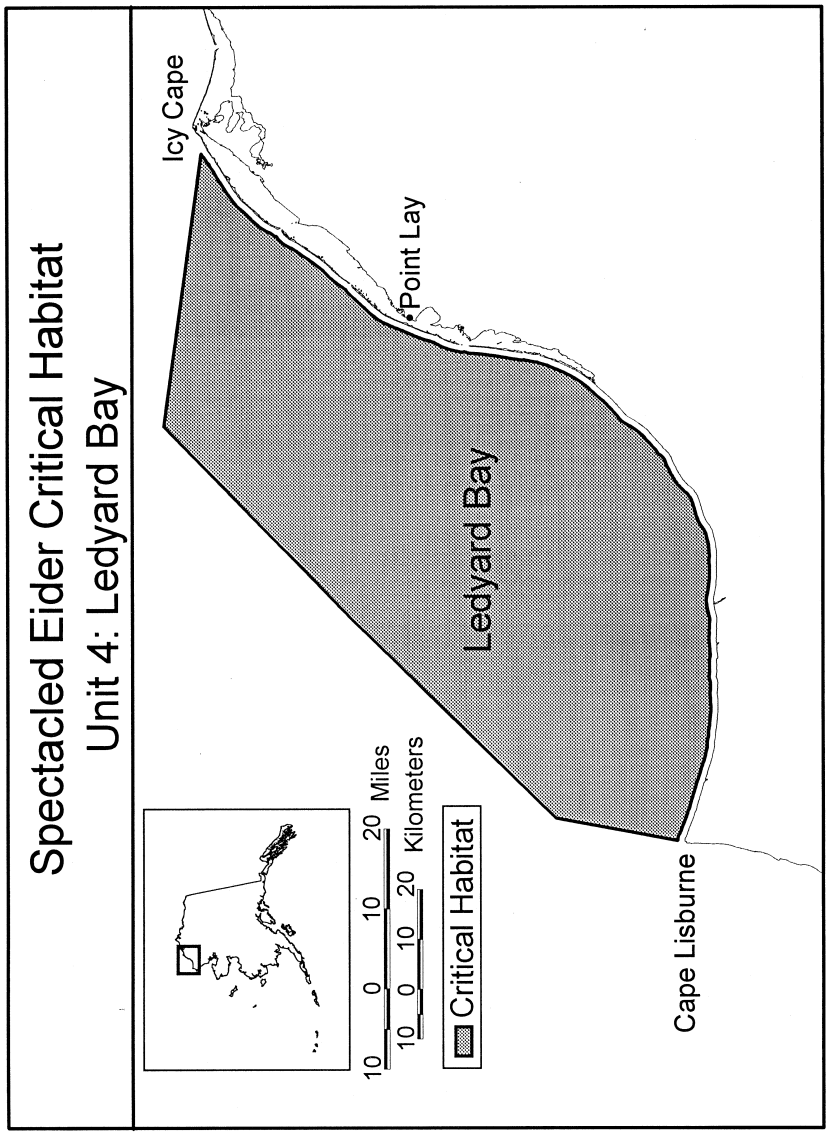

UNIT 4. LEDYARD BAY UNIT

The area bound by the following description: from the point 1 nm true north of Cape Lisburne (68°54′00″ N × 166°13′00″ W), remaining 1.0 nm offshore of the mean low tide line (maintaining a 1.0 nm buffer from the mean low tide line) of the Alaska coast north and east to 70°20′00″ N × 161°56′11″ W (1 nm offshore of Icy Cape); thence west along the line of latitude 70°20′00″ N to the point 70°20′00″ N × 164°00′00″ W; thence along a great circle route to 69°12′00″ N × 166°13′00″ W; thence due south to the point of origin1 nm true north of Cape Lisburne (68°54′00″ N × 166°13′00″ W).

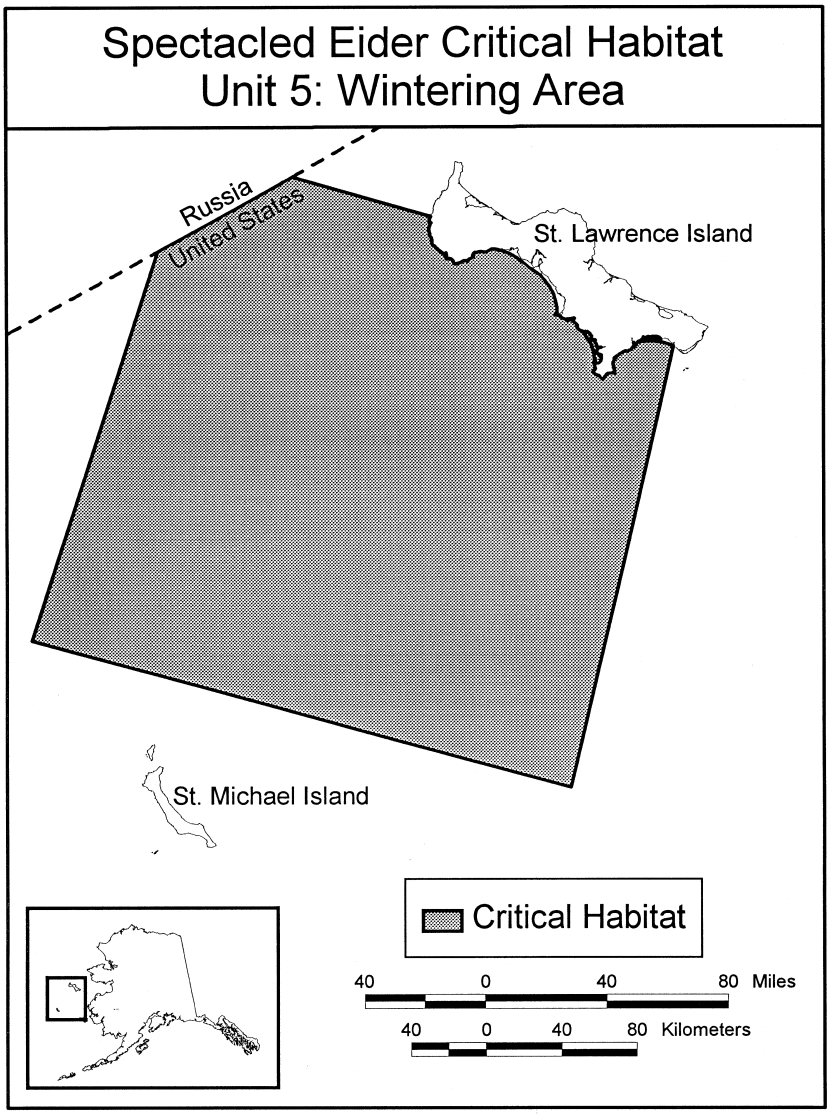

UNIT 5. WINTERING AREA UNIT

The area bound by the following description: from 61°00′00″ N × 174°30′00″ W east along that latitude to 61°00′00″ N × 169°00′00″ W, north along 169°00′00″ W longitude to the south shore of St. Lawrence Island (at 63°10′18″ N × 169°00′00″ W; thence west and north along the mean low tide line of the south shore of St. Lawrence Island to 63°30′00″ N × 171°50′13″ W, west to the U.S.-Russia border at 63°30′00″ N × 173°22′45″ N, southwest along the U.S.-Russia Border to 62°58′10″ N × 174°30′00″ W, south along 174°30′00″ W to 61°00′00″ N × 174°30′00″ W.

STELLER'S EIDER (*Polysticta stelleri*)

1. Critical habitat units are depicted for the Yukon—Kuskokwim Delta (Unit 1), Kuskokwim Shoals (Unit 2), Seal Islands

(Unit 3), Nelson Lagoon (Unit 4), and Izembek Lagoon (Unit 5) on the maps below. The maps are for reference only; the areas in critical habitat are legally described below.

2. Within these areas, the primary constituent elements are those habitat components that are essential for the primary biological needs of feeding, roosting, molting, and wintering. The primary constituent elements for Unit 1 include the vegetated intertidal zone and all open water inclusions within this zone. The primary constituent elements for Units 2, 3, 4, and 5 are marine waters up to 9 m (30 feet) deep and the underlying substrate, the associated invertebrate fauna in the water column, the underlying marine benthic community, and where present, eelgrass beds and associated flora and fauna. Critical habitat does not include those areas within the boundary of any unit that do not fit the description of primary constituent elements for that unit.

3. Critical habitat does not include existing human structures, such as buildings, roads, pipelines, utility corridors, airports, other paved areas, docks, wharves, buoys, or other developed areas.

4. In the following maps and legal descriptions, all geographic coordinates are in North American Datum 1927.

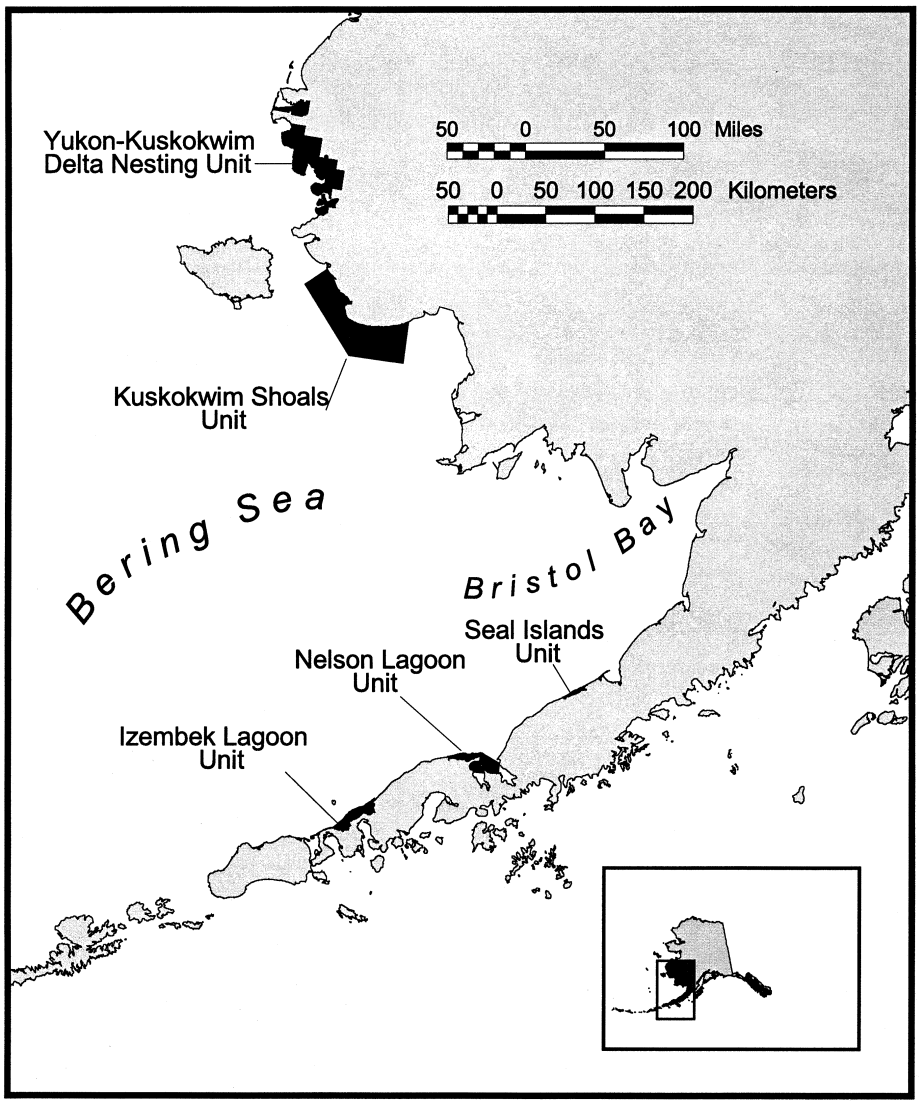
Yukon-Kuskokwim
Delta Nesting Unit
50 0 50 100 Miles
50 0 50 100 150 200 Kilometers
Kuskokwim Shoals
Unit
Bering Sea
Bristol Bay
Seal Islands
Unit
Nelson Lagoon
Unit
Izembek Lagoon
Unit

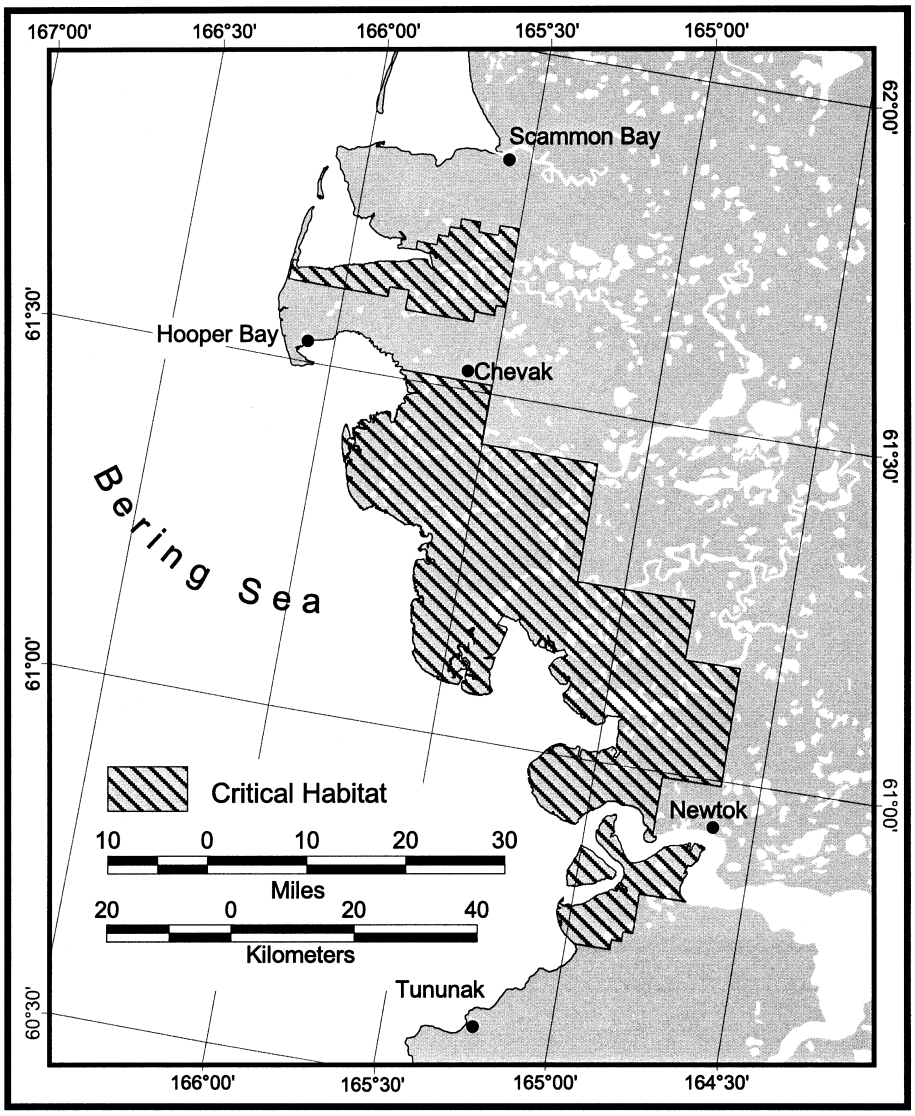

UNIT 1. YUKON—KUSKOKWIM DELTA

Seward Meridian: T19N, R91W, Sections 24, 25, 26, 33, 34, 35, 36; T19N, R90W, Sections 13, 14, 17, 18, 19–36; T18N, R90W, Sections 1–24, 26–33; T18N, R91W, Sections 1–5, 7–28, 33–36; T18N, R92W, Sections 10–30; T18N, R93W, Sections 21–27; T16N, R91W, Sections 1–36; T16N, R92W, Sections 1–4, 10–15, 21–36; T16N, R93W, Section 36; T15N, R89W, Sections 1–36; T15N, R90W, Sections 1–36; T15N, R91W, Sections 1–36; T15N, R92W, Sections 1–36; T15N, R93W, Sections 1,2, 11–14, 23–26, 36; T14N, R89W, Sections 1–36; T14N, R90W, Sections 1–36; T14N, R91W, Sections 1–29, 32–36; T14N, R92W, Sections 1–18, 24; T14N, R93W, Sections 1, 12; T13N, R87W, Sections 1–36; T13N, R88W, Sections 1–36; T13N, R89W, Sections 1–36; T13N, R90W, Sections 1–36; T13N, R91W, Sections 1–5, 8–17, 20–29, 32–36; T12N, R87W, Sections 1–36; T12N, R88W, Sections 1–29, 31–36; T12N, R89W, Sections 1–35; T12N, R90W, Sections 1–

4, 9–14, 23–25; T12N, R91W, Sections 1–36; T12N, R92W, Sections 1–4, 9–16, 21–28, 34–36; T11N, R87W, Sections 1–36; T11N, R88W, Sections 1–36, T11N, R89W, Sections 1–6, 9–12, 25–36; T11N, R91W, Sections 1–6; T10N, R88W, Sections 1–26, 29–33, 35, 36; T10N, R89W, Sections 1–35; T10N, R90W, Sections 1, 2, 11–14, 24, 25; T9N, R87W, Sections 1–35; T9N, R88W, Sections 1, 4–10, 13–36; T9N, R89W, Sections 13, 14, 23–26, 35, 36; T8N, R89W, Sections 1–5, 7–24, 26–34; T8N, R90W, Sections 1–2, 11, 13, 14, 23–26, 36.

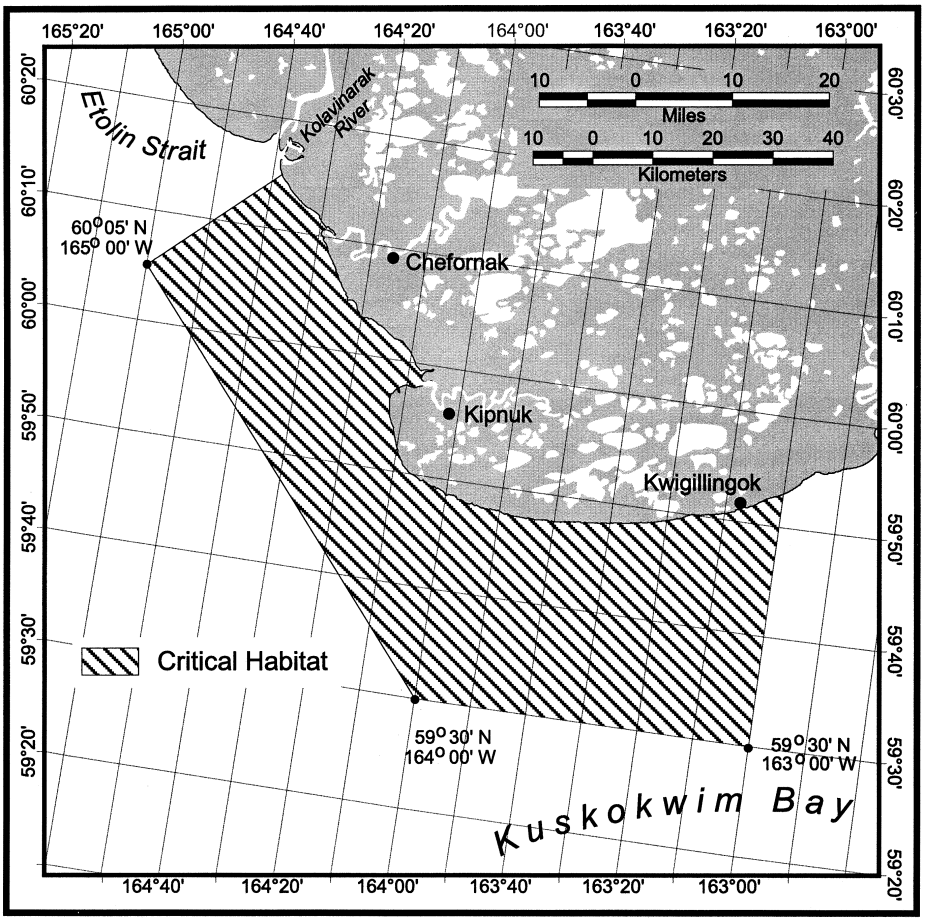

UNIT 2. KUSKOKWIM SHOALS UNIT

Beginning at a point of land on the line of mean high tide of Etolin Strait of the Bering Sea at latitude 60°15′ North, approximately 2.5 kilometers (1.6 miles) south of the mouth of the Kolavinarak River, and the true point of beginning of the lands to be described.

Thence southeasterly and easterly with the line of mean high tide of the Bering Sea, common with the boundary of the Yukon Delta and Alaska Maritime National Wildlife Refuges as established by the Alaska National Interest Lands Conservation Act (Public Law 96–487) on December 2, 1980, approximately 149 kilometers (93 miles), to a point on the line of mean high tide at longitude 163°00′ West, approximately 8 kilometers (5 miles) east of the Kwigillingok River mouth;

Thence south along the line of longitude 163°00′ West, approximately 43 km (27 miles), to the point in the waters of Kuskokwim Bay, Bering Sea, at latitude 59°30′ North, longitude 163°00′ West;

Thence west along the line of latitude 59°30′ North, approximately 56 kilometers (35 miles), to a point in the waters of Kuskokwim Bay, Bering Sea, at latitude 59°30′ North, longitude 164°00′ West;

Thence northwesterly, approximately 86 kilometers (54 miles), to a point in the waters of Etolin Strait, Bering Sea, at latitude 60°05′ North, longitude 165°00′ West;

Thence northeasterly, approximately 27 kilometers (17 miles), to the line of mean high tide of Etolin Strait at latitude 60°15'' North, and the true point of beginning.

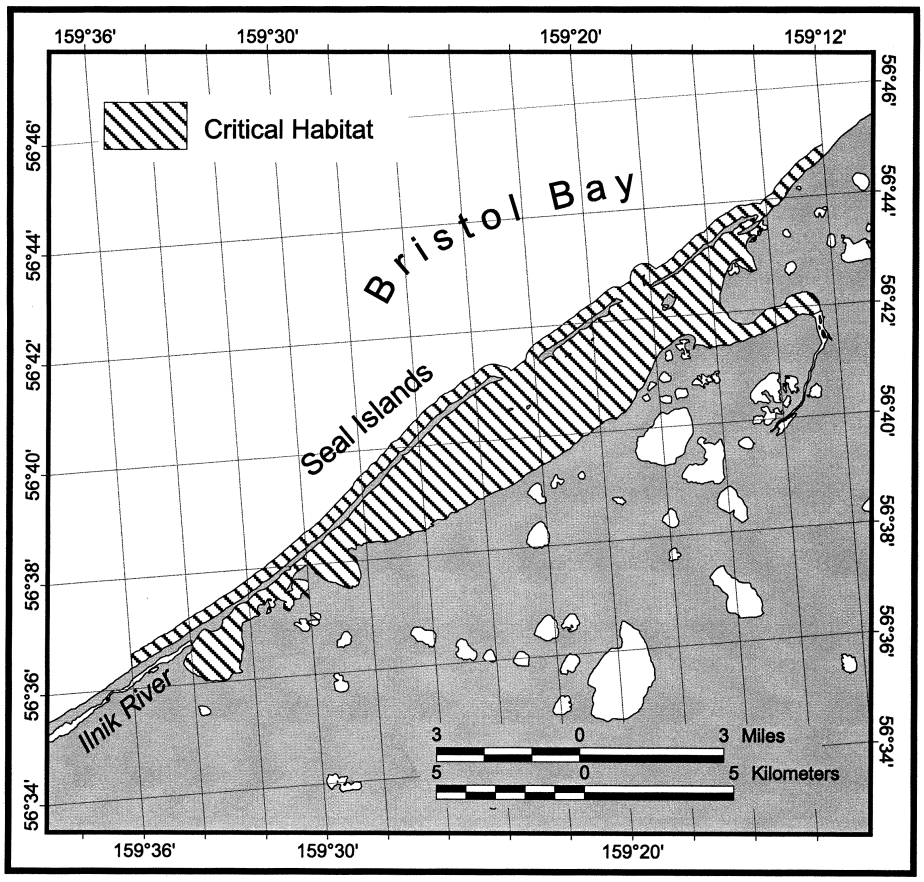

UNIT 3. SEAL ISLANDS UNIT

Beginning at a point of land on the Alaska Peninsula on the line of mean high tide of Bristol Bay of the Bering Sea at longitude 159°12′ West, and the True Point of Beginning of the lands to be described.

Thence southwesterly, northeasterly, and southwesterly, with the line of mean high tide of Bristol Bay, common with the boundary of the Alaska Maritime National Wildlife Refuge as established by the Alaska National Interest Lands Conservation Act (Public Law 96–487) on December 2, 1980, to encompass the Seal Islands lagoon and closing the mouth of the Ilnik River, approximately 52 kilometers (32 miles);

Thence northwest with the line of mean high tide of Bristol Bay, common with said refuge boundary approximately 14 kilometers (9 miles) to a point at the entrance to Seal Island lagoon at approximate longitude 159°23′ West;

Thence southwest, with the line of mean high tide of Bristol Bay, common with said

refuge boundary, approximately 16 kilometers (10 miles) to a point at longitude 159°36′ West:

Thence north with the line of longitude 159°36′ West to a point in the waters of Bristol Bay at a distance of 400 meters (¼ mile) perpendicular to the line of mean high tide;

Thence in a northeasterly direction, parallel to the coastline of Bristol Bay and the ocean side of the Seal islands, closing the entrances to Seal Island lagoon, for approximately 30 kilometers (19 miles) to a point in Bristol Bay at longitude 159°12′ West, and at a distance of 400 meters (¼ mile) perpendicular to the line of mean high tide;

Thence south with the line of longitude 159°12′ West, to the line of mean high tide of Bristol Bay, and the True Point of Beginning.

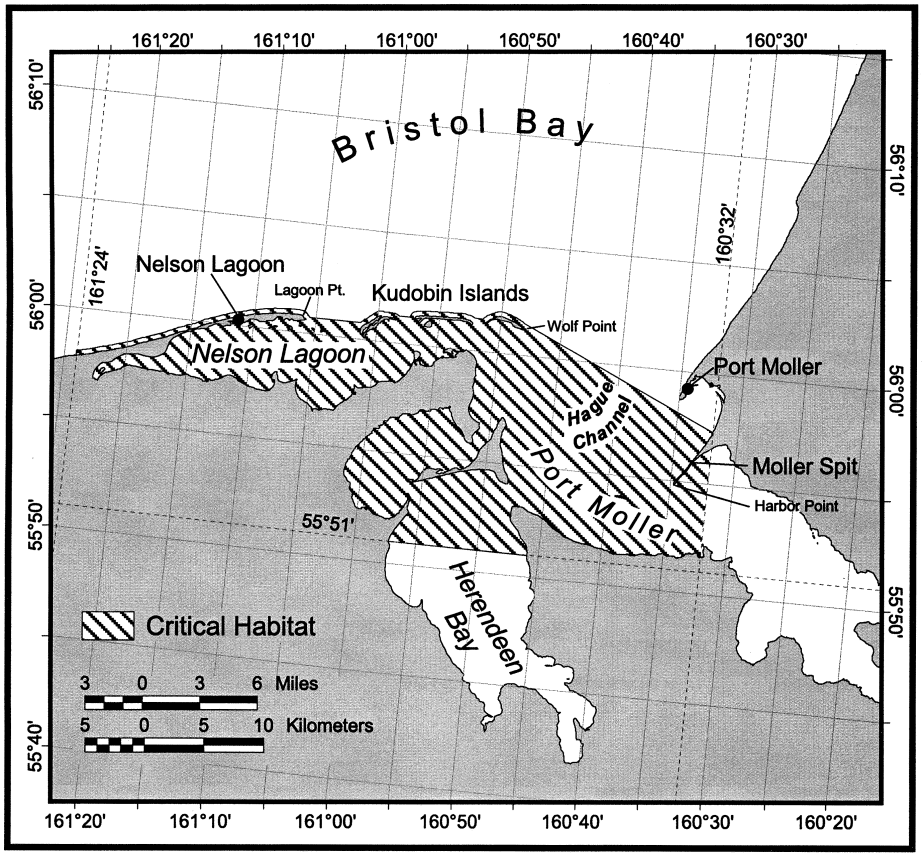

UNIT 4. NELSON LAGOON UNIT

Beginning at a point of land on the Alaska Peninsula on the line of mean high tide of Bristol Bay of the Bering Sea, approximately 5.5 kilometers (3.4 miles) north of Harbor Point, on Moller Spit, at longitude 160°32′ West, and the True Point of Beginning of the lands to be described.

Thence southwesterly and northeasterly, with the line of mean high tide of Bristol Bay, common with the boundary of the Alaska Maritime National Wildlife Refuge as established by the Alaska National Interest Lands Conservation Act (Public Law 96–487) on December 2, 1980, approximately 10 kilometers (6.2 miles) to a point at longitude160°32′ West;

Thence south with the line of longitude 160°32′ West, crossing Port Moller, approximately 9 kilometers (5.6 miles) to a point at

the mean high tide line on the south shore of Port Moller;

Thence westerly and southerly with the line of mean high tide of Port Moller and Herendeen Bay common with said refuge boundary approximately 24 kilometers (15 miles) to a point at latitude 55°51′ North;

Thence west with the line of latitude 55°51′ North, crossing Herendeen Bay approximately 11.7 kilometers (7.3 miles) to a point at the mean high tide line on the west shore of Herendeen Bay;

Thence northerly, westerly, and northeasterly with the line of mean high tide of Herendeen Bay and Nelson Lagoon, common with said refuge boundary; approximately 94 kilometers (58 miles) to Lagoon Point, within Section 22 of Township 48 South, Range 76 West;

Thence southwesterly with the line of mean high tide of the Bering Sea, common with said refuge boundary, approximately 20 kilometers (12 miles) to a point at longitude 161°24′ West;

Thence north along the line of longitude 161°24′ West to a point in the waters of Bristol Bay at a distance of 400 meters (¼ mile) perpendicular to the line of mean high tide;

Thence in a northeasterly direction, parallel to the coastline of Bristol Bay and the ocean side of the Kudobin Islands, approximately 40 kilometers (25 miles) to a point at longitude160°48′ West, at a distance of 400 meters (¼ mile) offshore Wolf Point on Walrus island;

Thence southeast, approximately 18 kilometers (11.1 miles), closing the entrance to the Hague Channel to a point at the mean high tide line of Port Moller at 160°32′ West, the True Point of Beginning.

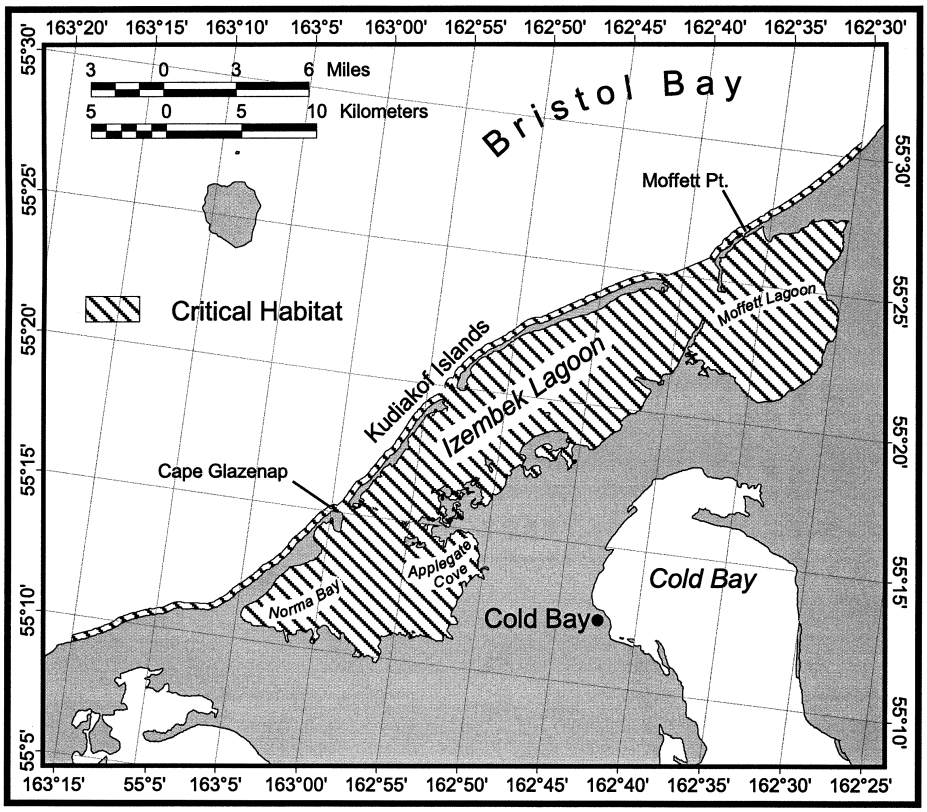

UNIT 5. IZEMBEK LAGOON UNIT

Beginning at a point of land on the Alaska Peninsula on the line of mean high tide of Bristol Bay of the Bering Sea at longitude 162°30′ W and the True Point of Beginning of the lands to be described.

Thence southwesterly, with the line of mean high tide of Bristol Bay, common with the boundary of the Alaska Maritime National Wildlife Refuge as established by the Alaska National Interest Lands Conservation Act (Public Law 96–487) on December 2, 1980, approximately 9 kilometers (5.6 miles) to Moffet Point located at approximately 55°27′ N, 162°37′ W;

Thence continuing with the line of mean high tide, inside the boundary of the Izembek National Wildlife Refuge, northeasterly, southwesterly, and northeasterly to encompass Moffett and Izembek Lagoons, Applegate Cove, and Norma Bay, approximately 55 miles to Cape Glazenap, at approximately 55°15′ N, 163°00′ W;

Thence southwest with the line of mean high tide of Bristol Bay, common to the Alaska Maritime refuge boundary, approximately 177 kilometers (110 miles) to a point at longitude 163°15′ W;

Thence north along the line of longitude 163°15′ W to a point in the waters of Bristol Bay at a distance of 400 meters (¼ mile) perpendicular to the line of mean high tide;

Thence in a northeasterly direction, parallel to the coastline of Bristol Bay and the ocean side of the Kudiakof Islands, closing the entrances to Izembek Lagoon, for approximately 64 kilometers (40 miles) to a point in the waters of Bristol Bay at longitude 162°30′ W, and at a distance of 400 meters (¼ mile) perpendicular to the line of mean high tide;

Thence south along the line of longitude 162°30′ W, to the line of mean high tide and the True Point of Beginning.

OAHU ELEPAIO (*Chasiempis sandwichensis ibidis*)

(1) Critical Habitat Units are depicted for the City and County of Honolulu on the maps below.

(2)(i) Within these areas, the primary constituent elements required by the Oahu elepaio are those habitat components that are essential for the biological needs of foraging, sheltering, roosting, nesting, and rearing of young. These primary constituent elements are undeveloped wet, mesic, and dry forest habitats with a generally continuous canopy and a dense understory and that are composed of native and/or introduced plant species. Such forests are found in valleys and on mountain slopes and ridges. The primary constituent elements associated with the biological needs of dispersal and genetic exchange are undeveloped wet or dry shrub land and wet or dry cliff habitats composed of native and/or introduced plant species that separate elepaio populations. Elepaio may not establish territories in shrub or cliff habitats and may use them only transiently, but undeveloped areas containing these habitats are important for linking populations by providing dispersal corridors and promoting genetic exchange among populations.

(ii) Within the forests and shrub lands providing the primary constituent elements, plant species composition varies with rainfall, elevation, and degree of habitat disturbance, and plant species occur in a variety of assemblages. Common native and introduced species within these plant assemblages include, but are not limited to, ohia (*Metrosideros polymorpha*), koa (*Acacia koa*), papala kepau (*Pisonia umbellifera*), lama (*Diospyros sandwicensis*), mamaki (*Pipturus albidus*), kaulu (*Sapindus oahuensis*), hame (*Antidesma platyphyllum*), alaa (*Pouteria sandwicensis*), aalii (*Dodonaea viscosa*), naupaka kuahiwi (*Scaevola spp.*), pukiawe (*Styphelia tameiameiae*), uluhe (*Dicranopteris linearis*), guava (*Psidium guajava*), strawberry guava (*P. cattleianum*), mango (*Mangifera indica*), kukui (*Aleurites moluccana*), christmasberry (*Schinus terebinthifolius*), ti (*Cordyline terminalis*), rose apple (*Syzygium jambos*), mountain apple (*S. malaccense*), and Java plum (*S. cumini*).

(3) Existing developed features and structures, such as buildings, roads, aqueducts, antennas, water tanks, agricultural fields, paved areas, lawns, and other urban landscaped areas, that do not contain one or more of the primary constituent elements, are not included as critical habitat.

(4) Map of critical habitat units for the Oahu elepaio follows.

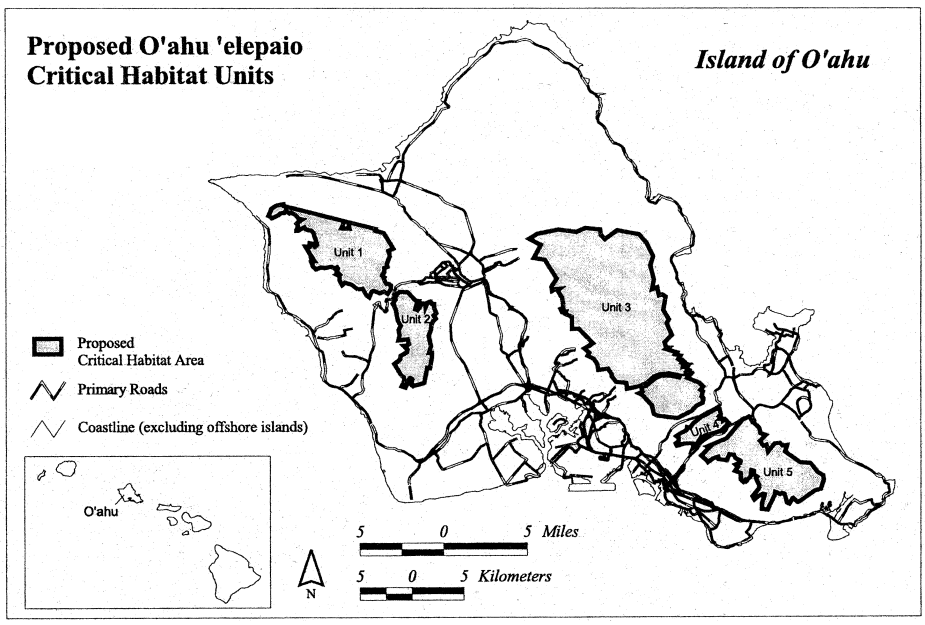

(5) Unit 1 (4,454 ha; 11,005 ac)

(i) Unit 1 consists of 94 boundary points with the following coordinates in UTM Zone 4 with the units in meters using North American Datum of 1983 (NAD83): 588465, 2375750; 587846, 2376228; 587213, 2376416; 586946, 2376176; 586675, 2376658; 586672, 2377028; 586468, 2377154; 586672, 2377219; 586430, 2377462; 586532, 2377741; 586464, 2377863; 586261, 2377727; 585895, 2377915; 585242, 2377801; 584907, 2377864; 584433, 2377671; 584139, 2377961; 583974, 2378388; 584099, 2378414; 584016, 2378599; 584207, 2378563; 583425, 2379849; 583801, 2379814; 583831, 2380171; 584075, 2380122; 584324, 2379841; 584526, 2380031; 584181, 2381150; 584078, 2381295; 583938, 2381385; 583738, 2381388; 583402, 2381505; 583315, 2381668; 582998, 2381518; 582785, 2381368; 582566, 2381369; 582561, 2381485; 582694, 2381702; 582685, 2381865; 582566, 2382005; 582651, 2382112; 583122, 2382432; 582768, 2382529; 582445, 2382889; 581998, 2383075; 581881, 2383019; 581546, 2383276; 581387, 2383071; 581221, 2383069; 581023, 2383019; 580811, 2382809; 580192, 2382557; 580070, 2382662; 579894, 2382772; 580060, 2383144; 580151, 2383425; 580526, 2383690; 580750, 2383802; 581314, 2383901; 581353, 2383719; 587168, 2382252; 586876, 2381574; 587645, 2381564; 587539, 2382159; 590187, 2381495; 590131, 2381324; 590955, 2381123; 591864, 2379621; 591408, 2379439; 591501, 2379125; 591510, 2378867; 591393, 2378631; 591229, 2378138; 591294, 2377905; 590979, 2377773; 590984, 2377387; 590770, 2377109; 590760, 2377063; 590999, 2376896; 590945, 2376772; 591176, 2376297; 591268, 2376320; 591426, 2376305; 591624, 2376158; 591620, 2375793; 591334, 2375340; 590950, 2375570; 590580, 2375400; 589956, 2375632; 589799, 2375555; 589539, 2375014; 589285, 2375190; 588919, 2375824; 588465, 2375750.

(ii) Map of Unit 1 follows.

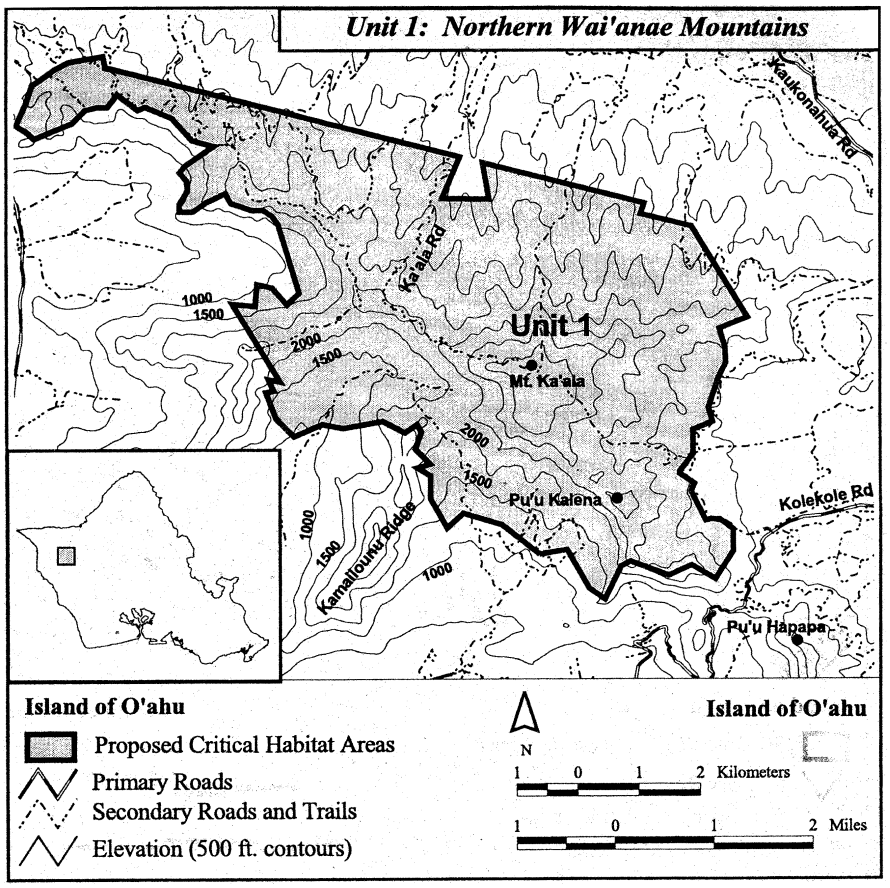

(6) Unit 2 (2,422 ha; 5,985 ac)

(i) Unit 2 consists of 78 boundary points with the following coordinates in UTM Zone 4 with the units in meters using North American Datum of 1983 (NAD83): 592645, 2367498; 591970, 2368628; 592530, 2369066; 592575, 2369415; 593190, 2369759; 593231, 2369971; 592864, 2370362; 593156, 2370385; 593368, 2370513; 593249, 2370991; 592348, 2370899; 592469, 2371381; 592374, 2371861; 592582, 2372284; 592295, 2372774; 592100, 2373836; 591816, 2374384; 592053, 2374764; 592045, 2375115; 592504, 2375529; 593245, 2375497; 594056, 2374659; 594299, 2374644; 594081, 2374253; 593970, 2373860; 594207, 2373793; 594437, 2374070; 594578, 2374412; 594867, 2374406; 594965, 2374331; 594978, 2374067; 595140, 2374463; 595431, 2374602; 595604, 2374352; 595772, 2374351; 595782, 2374020; 596005, 2373471; 595754, 2373256; 595960, 2372960; 595678, 2372709; 595531, 2372434; 595485, 2371908; 595272, 2371337; 595489, 2370340; 595296, 2369703; 595561, 2369694; 595565, 2369178; 595390, 2368213; 595117, 2368245; 594830, 2366778; 594015, 2366560; 593884, 2366525; 593756, 2366491; 593635, 2366570; 593574, 2366695; 593629, 2366713; 593594, 2366869; 593651, 2366917; 593639, 2367019; 593682, 2367104; 593591, 2367228; 593472, 2367265; 593388, 2367176; 593425, 2367112; 593379, 2367045; 593395, 2367010; 593413, 2366861; 593391, 2366809; 593307, 2366826; 593203, 2366792; 593207, 2366684; 593121, 2366632; 593137, 2366521; 593030, 2366348; 592668, 2366451; 592945, 2366998; 592852, 2367332; 592645, 2367498.

(ii) Map of Unit 2 follows.

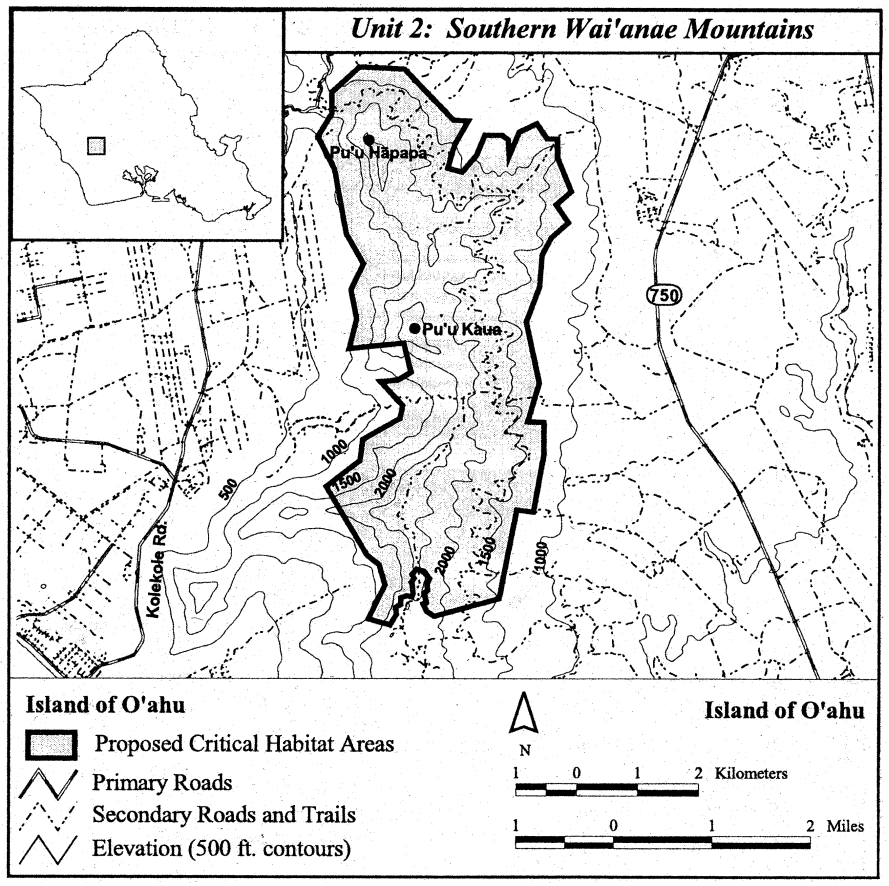

(7) Unit 3 (14,801 ha; 36,573 ac)

(i) Unit 3 consists of 108 boundary points with the following coordinates in UTM Zone 4 with the units in meters using North American Datum of 1983 (NAD83): 615481, 2366443; 614313, 2366190; 614232, 2366761; 613262, 2366836; 612845, 2367394; 612829, 2367639; 612488, 2368140; 611561, 2368027; 611448, 2368566; 611117, 2369088; 610523, 2369387; 610693, 2369643; 610226, 2370083; 611040, 2370565; 609681, 2371985; 609025, 2371951; 609034, 2373100; 608391, 2373401; 608469, 2373609; 608065, 2373567; 607941, 2373859; 608199, 2373978; 608109, 2374925; 607637, 2375635; 607869, 2375817; 607456, 2375780; 607136, 2375598; 607046, 2375977; 607565, 2376766; 606428, 2378568; 605381, 2378725; 606026, 2379972; 604900, 2380551; 605708, 2381032; 607698, 2381439; 609468, 2381214; 610319, 2381573; 611728, 2381425; 611797, 2380904; 612201, 2380506; 613364, 2381362; 615459, 2380980; 616152, 2380161; 616780, 2378903; 616513, 2378013; 616873, 2376632; 616699, 2375737; 617180, 2375933; 617356, 2375158; 617664, 2375259; 617994, 2375029; 617757, 2373739; 618311, 2372859; 618082, 2372506; 618563, 2371385; 617894, 2370668; 618022, 2370181; 618247, 2370148; 618043, 2370014; 619043, 2369685; 618878, 2369509; 619381, 2369376; 619182, 2369040; 619525, 2368805; 619611, 2368922; 619747, 2368829; 619588, 2368664; 619928, 2368585; 619650, 2368496; 619614, 2368284; 620097, 2368401; 619967, 2368174; 620164, 2368022; 620005, 2367870; 620257, 2367795; 619954, 2367590; 620341, 2367572; 620055, 2367214; 621150, 2366779; 621549, 2366388; 621302, 2366064; 621511, 2365913; 621381, 2365424; 621553, 2365265; 621489, 2364827; 620880, 2364530; 620469, 2364040; 619115, 2363338; 617176, 2363590; 616868, 2363761; 616638, 2364642; 615913, 2365439; 615777, 2365575; 615420, 2365753; 615767, 2365918; 615684, 2366361; 616156, 2366495; 616990, 2367187; 617469, 2367398; 618312, 2367466; 619282, 2367250; 619336, 2367460; 618293, 2367672; 617426, 2367594; 616876, 2367352; 616189, 2366748; 615713, 2366555; 615481, 2366443.

(ii) Map of Unit 3 follows.

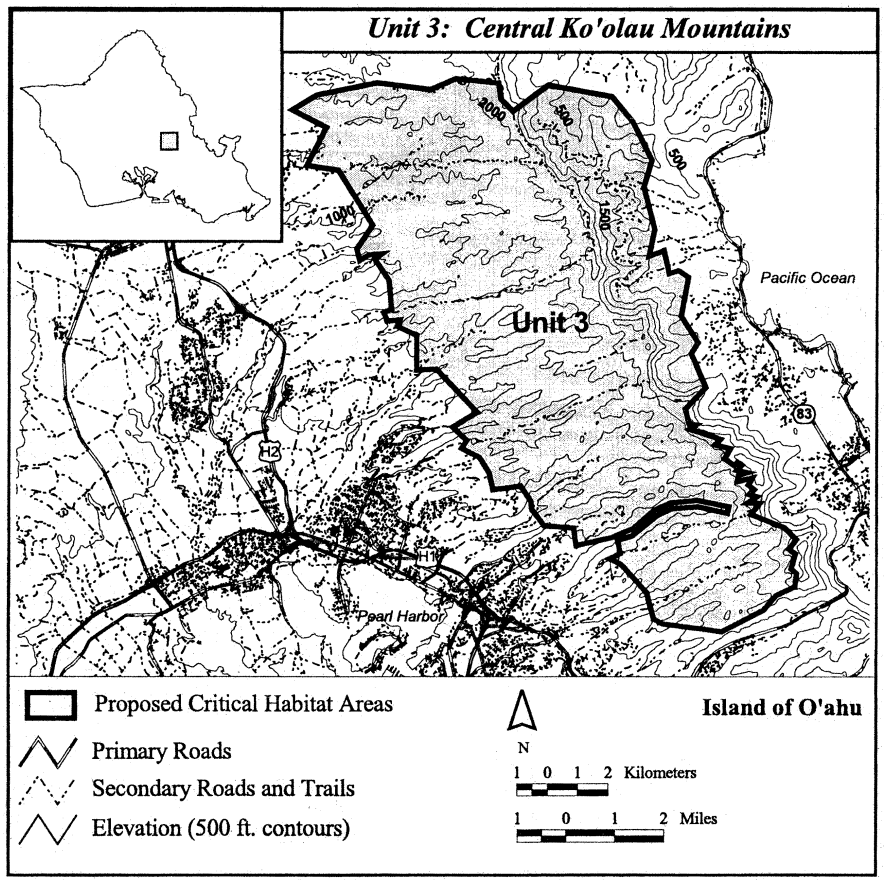

(8) Unit 4 (804 ha; 1,987 ac)

(i) Unit 4 consists of 35 boundary points with the following coordinates in UTM Zone 4 with the units in meters using North American Datum of 1983 (NAD83): 619449, 2361897; 619967, 2362184; 619999, 2362473; 620286, 2362404; 620537, 2362773; 621409, 2363520; 621660, 2363584; 622719, 2364191; 622901, 2364348; 623091, 2364242; 623209, 2363699; 623046, 2363507; 623201, 2363403; 623106, 2363264; 623391, 2363271; 623404, 2363073; 623634, 2363216; 623976, 2362864; 623238, 2362105; 621688, 2361633; 621467, 2361418; 621345, 2361518; 620954, 2360860; 620598, 2360514; 620700, 2360831; 620572, 2360908; 619869, 2360908; 619670, 2360852; 619064, 2360661; 618935, 2360886; 619170, 2361072; 619199, 2361402; 619163, 2361470; 618977, 2361595; 619449, 2361897.

(ii) Map of Unit 4 follows.

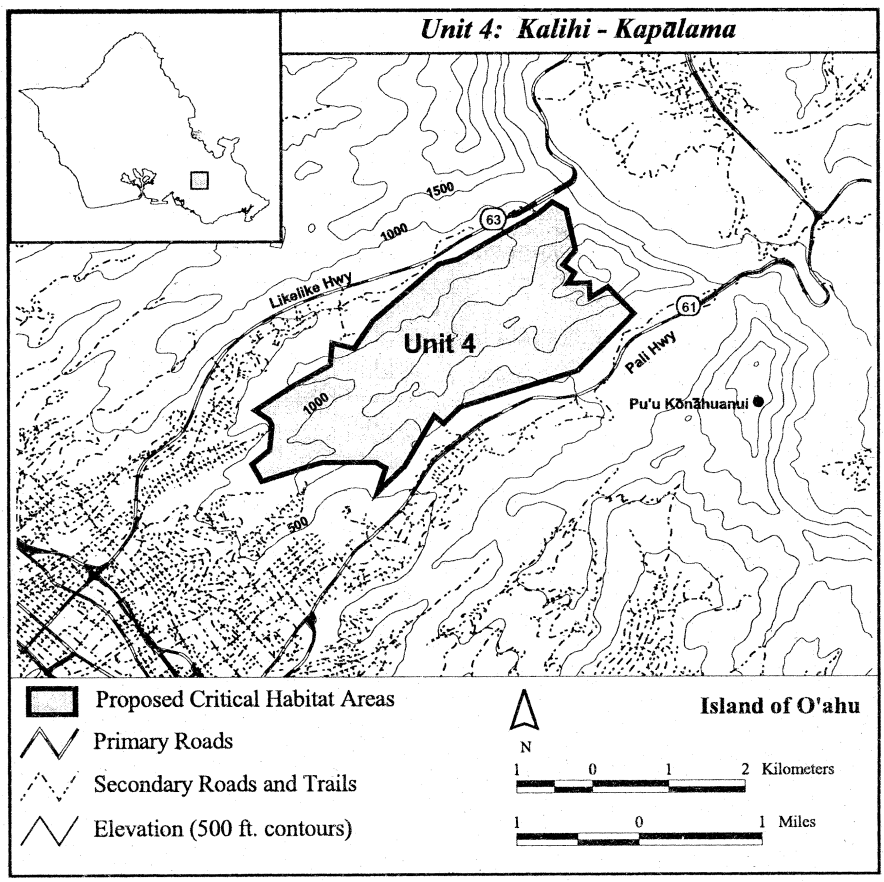

(9) Unit 5 (4,180 ha; 10,329 ac)

(i) Unit 5 consists of 78 boundary points with the following coordinates in UTM Zone 4 with the units in meters using North American Datum of 1983 (NAD83): 626915, 2356759; 626560, 2357502; 626675, 2357669; 626333, 2357906; 626359, 2358234; 626110, 2358313; 626031, 2357725; 625623, 2357254; 625538, 2357354; 625351, 2357186; 625091, 2357420; 625118, 2357617; 625085, 2358039; 624568, 2358236; 624821, 2358624; 624612, 2358850; 625059, 2359019; 625083, 2359182; 624571, 2359489; 624430, 2359798; 624013, 2359828; 623768, 2359261; 623004, 2359366; 622941, 2359584; 622499, 2359435; 621968, 2359088; 621864, 2359256; 621335, 2359722; 622127, 2360488; 621920, 2360603; 623746, 2361359; 625281, 2363179; 625896, 2363475; 626109, 2363219; 626146, 2363135; 626234, 2362910; 626392, 2362857; 626871, 2362399; 626986, 2361859; 627500, 2361686; 626946, 2361095; 627268, 2360638; 627548, 2360727; 627690, 2360077; 628361, 2360895; 628839, 2360922; 629079, 2360676; 629519, 2360722; 629341, 2360070; 630776, 2359069; 631754, 2358982; 632440, 2358108; 632959, 2357815; 633019, 2357425; 632769, 2356517; 632191, 2356385; 630620, 2355286; 630491, 2355266; 630104, 2355644; 630041, 2355624; 629732, 2355117; 629510, 2355214; 629279, 2356032; 629033, 2356130; 628836, 2356015; 628378, 2356236; 628317, 2355841; 628209, 2355703; 627673, 2354542; 627125, 2354591; 627125, 2355143; 627381, 2355990; 627200, 2356033; 626832, 2355846; 626399, 2355498; 626215, 2355823; 626806, 2356493; 626915, 2356759.

(ii) Map of Unit 5 follows.

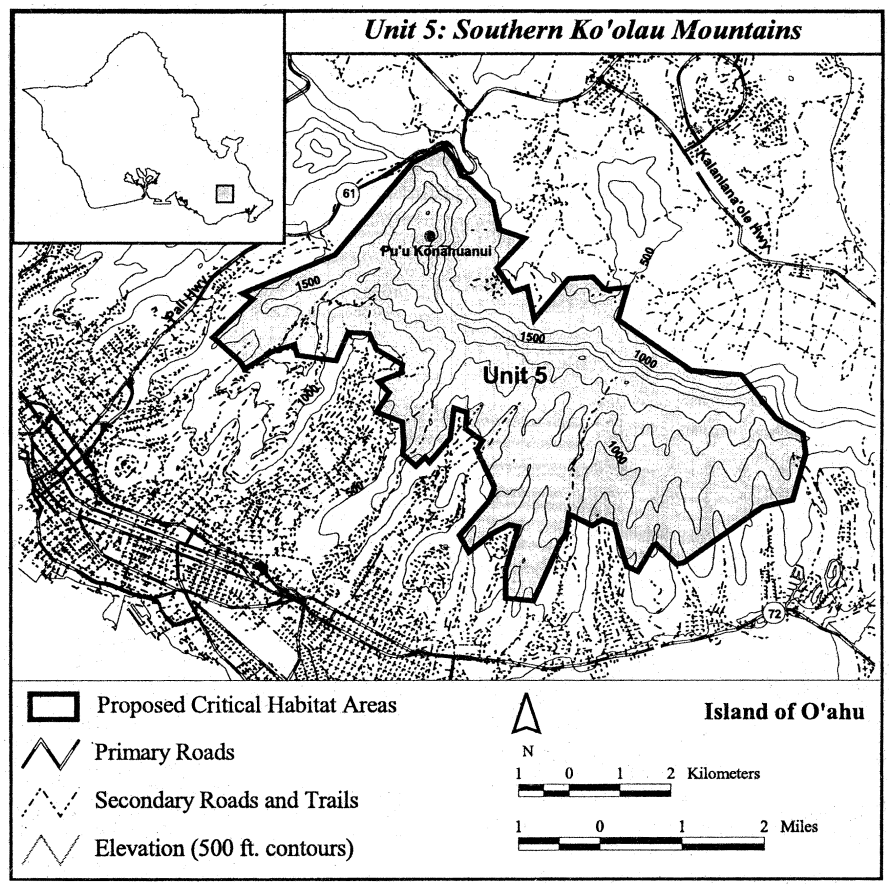

SOUTHWESTERN WILLOW FLYCATCHER
(*Empidonax traillii extimus*)

(1) Critical habitat units are depicted for Apache, Cochise, Gila, Graham, Greenlee, Maricopa, Mohave, Pinal, Pima, and Yavapai counties in Arizona, Kern, Santa Barbara, San Bernardino, and San Diego counties in southern California, Clark County in southern Nevada, Grant, Hidalgo, Mora, Rio Arriba, Soccoro, Taos, and Valencia counties in New Mexico, and Washington County in southwestern Utah on the maps and as described below.

(2) The primary constituent elements of critical habitat for southwestern willow flycatcher are:

(i) Riparian habitat in a dynamic successional riverine environment (for nesting, foraging, migration, dispersal, and shelter) that comprises:

(A) Trees and shrubs that include Gooddings willow (*Salix gooddingii*), coyote willow (*Salix exigua*), Geyers willow (*Salix geyerana*), arroyo willow (*Salix lasiolepis*), red willow (*Salix laevigata*), yewleaf willow (*Salix taxifolia*), pacific willow (*Salix lasiandra*), boxelder (*Acer negundo*), tamarisk (*Tamarix ramosissima*), Russian olive (*Eleagnus angustifolia*), buttonbush (*Cephalanthus occidentalis*), cottonwood (*Populus fremontii*), stinging nettle (*Urtica dioica*), alder (*Alnus rhombifolia, Alnus oblongifolia, Alnus tenuifolia*), velvet ash (*Fraxinus velutina*), poison hemlock (*Conium maculatum*), blackberry (*Rubus ursinus*), seep willow (*Baccharis salicifolia, Baccharis glutinosa*), oak (*Quercus agrifolia, Quercus chrysolepis*), rose (*Rosa californica, Rosa arizonica, Rosa multiflora*), sycamore (*Platinus wrightii*), false indigo (*Amorpha californica*), Pacific poison ivy (*Toxicodendron diversilobum*), grape (*Vitus arizonica*), Virginia creeper (*Parthenocissus*

quinquefolia), Siberian elm (*Ulmus pumila*), and walnut (*Juglans hindsii*);

(B) Dense riparian vegetation with thickets of trees and shrubs ranging in height from 2 to 30 meters (m) (6 to 98 feet (ft). Lower-stature thickets (2 to 4 m or 6 to 13 ft tall) are found at higher elevation riparian forests, and tall-stature thickets are found at middle- and lower-elevation riparian forests;

(C) Areas of dense riparian foliage at least from the ground level up to approximately 4 m (13 ft) above ground or dense foliage only at the shrub level, or as a low, dense tree canopy;

(D) Sites for nesting that contain a dense tree and/or shrub canopy (the amount of cover provided by tree and shrub branches measured from the ground) (*i.e.*, a tree or shrub canopy with densities ranging from 50 percent to 100 percent); or

(E) Dense patches of riparian forests that are interspersed with small openings of open water or marsh, or shorter/sparser vegetation that creates a mosaic that is not uniformly dense. Patch size may be as small as 0.1 ha (0.25 ac) or as large as 70 ha (175 ac); and

(ii) A variety of insect prey populations found within or adjacent to riparian floodplains or moist environments, including: flying ants, wasps, and bees (Hymenoptera); dragonflies (Odonata); flies (Diptera); true bugs (Hemiptera); beetles (Coleoptera); butterflies/moths and caterpillars (Lepidoptera); and spittlebugs (Homoptera).

(3) Maps and legal descriptions for southwestern willow flycatcher critical habitat follow:

(4) Bill Williams Management Unit.

(i)

Management unit	River	Start lat	Start lon	End lat	End lon
Bill Williams	Big Sandy River	34.705270	−113.598290	34.479650	−113.618700

(ii) Bill Williams Management Unit Map follows:

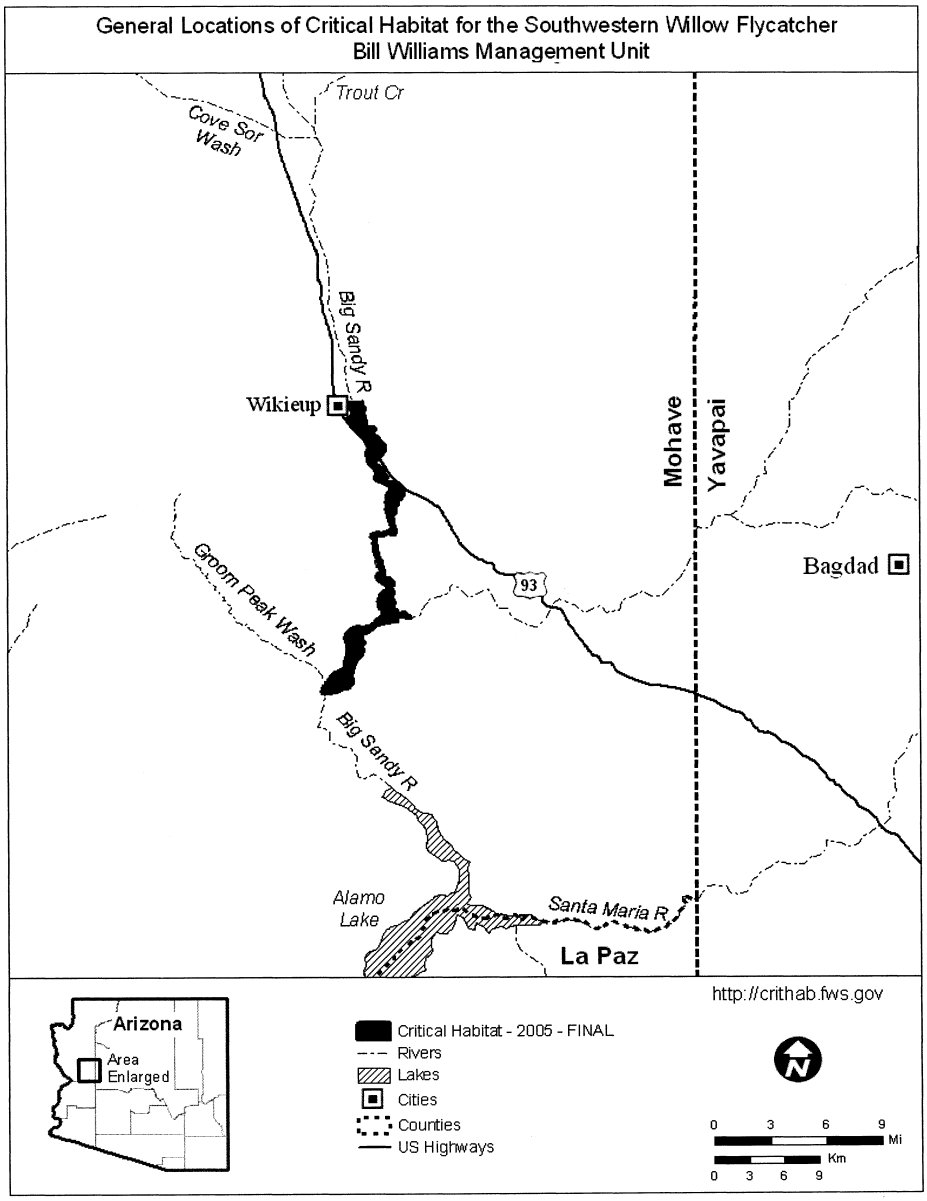

(5) Kern Management Unit.

(i)

Management unit	River	Start lat	Start lon	End lat	End lon
Kern	South Fork Kern River	35.717690	−118.180890	35.668890	−118.339040

(ii) Kern Management Unit Map follows:

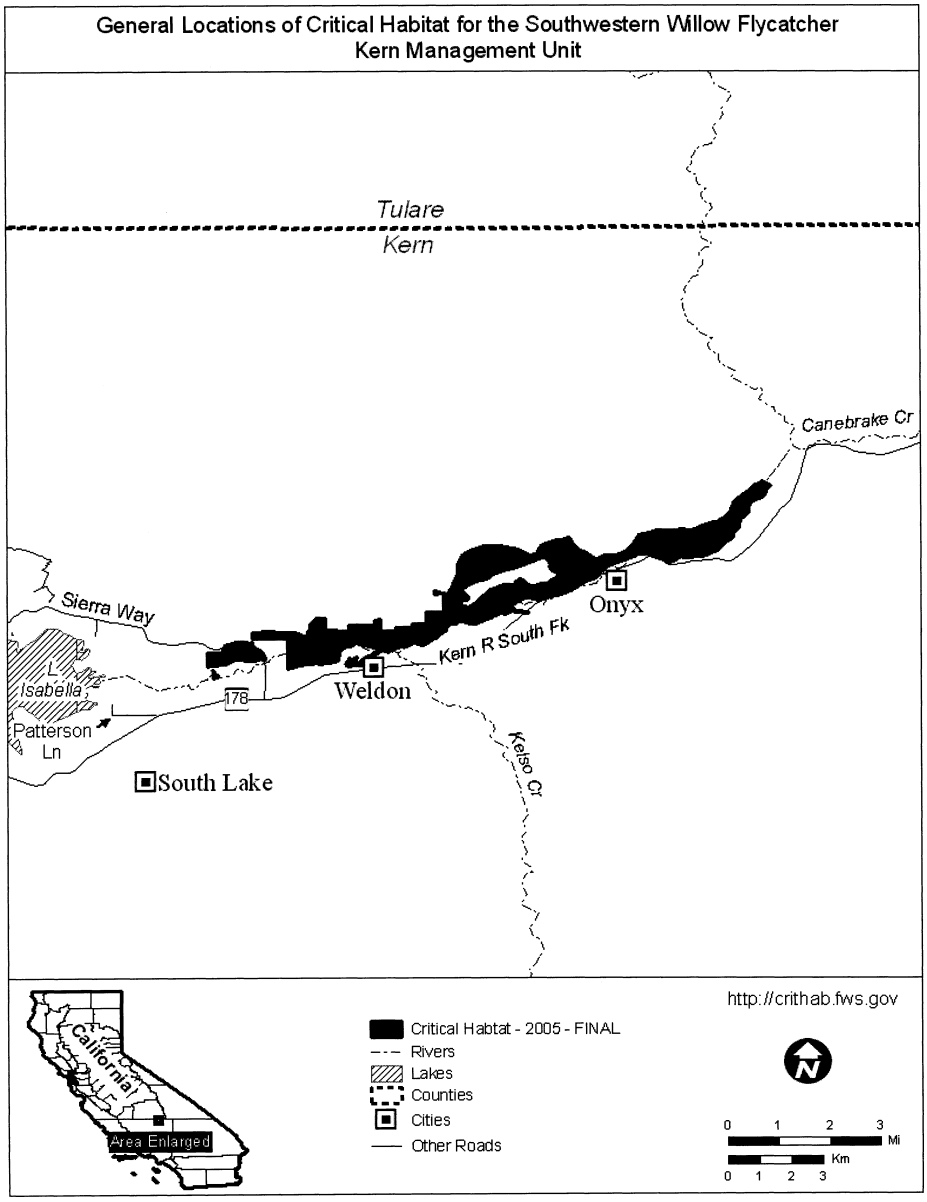

(6) Little Colorado Management Unit. (i)

Management unit	River	Start lat	Start lon	End lat	End lon
Little Colorado	Little Colorado River	34.086800	−109.397000	34.003660	−109.456870
	Little Colorado River East Fork.	34.003660	−109.456870	33.931370	−109.487290
	Little Colorado River West Fork.	34.003660	−109.456870	33.958300	−109.516210

(ii) Little Colorado Management Unit Map follows:

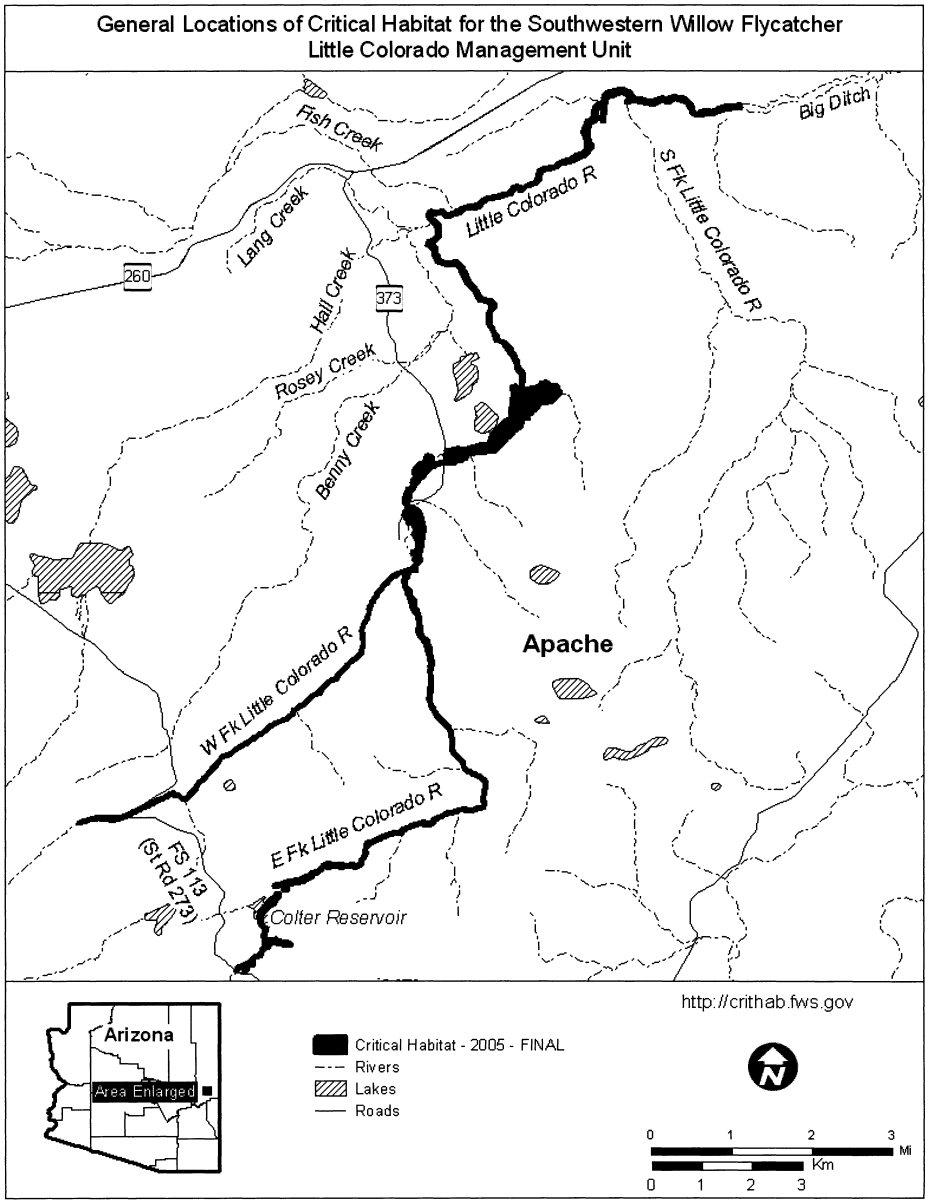

(7) Middle Gila/San Pedro Management Unit.

(i)

Management unit	River	Start lat	Start lon	End lat	End lon
Middle Gila/San Pedro	Gila River	33.082830	−110.709340	32.981320	−110.778790
	San Pedro River	33.099950	−111.246310	32.252490	−110.335190

(ii) Middle Gila/San Pedro Management Unit Map follows:

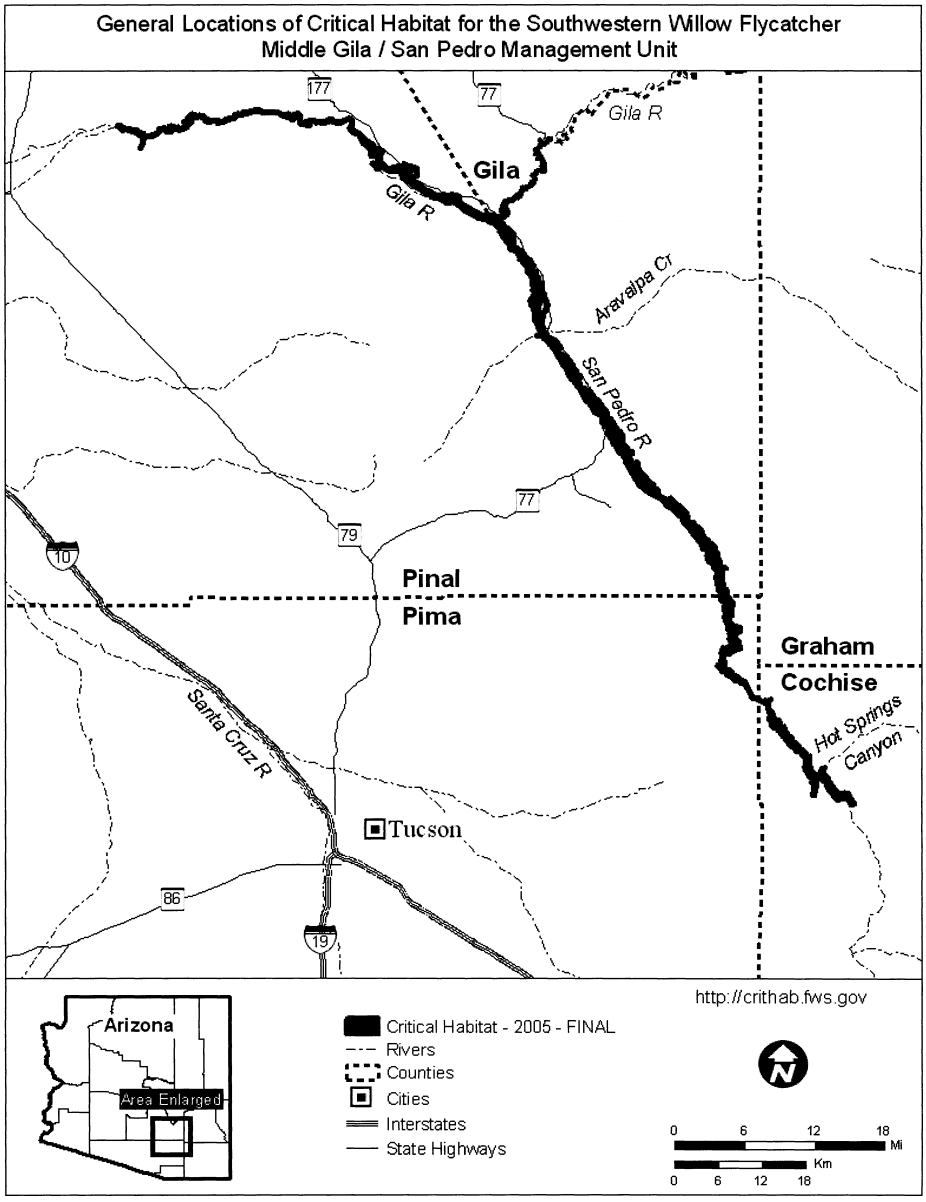

(8) Middle Rio Grande Management Unit. (i)

Management unit	River	Start lat	Start lon	End lat	End lon
Middle Rio Grande	Rio Grande—South segment—1	34.870940	−106.720440	34.294030	−106.843240
.....	Rio Grande—South segment—2	34.241980	−106.898780	33.869720	−106.845540
.....	Rio Grande—South segment—3	33.730610	−106.918770	33.605530	−107.032890

(ii) Middle Rio Grande Management Unit Map follows:

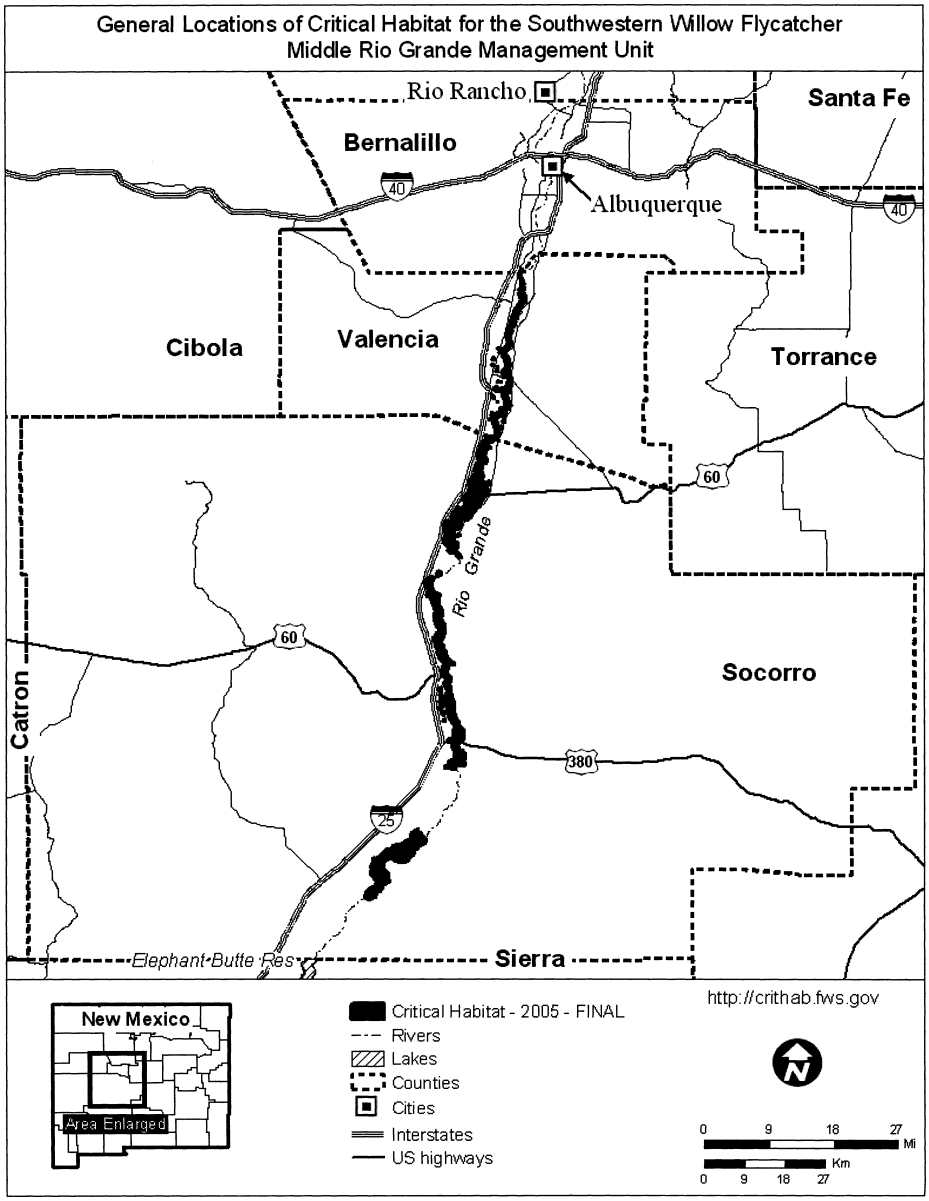

(9) Mojave Management Unit.

(i)

Management unit	River	Start lat	Start lon	End lat	End lon
Mojave	Deep Creek (incl. Mojave Fks Res)	34.287310	−117.126850	34.340410	−117.245700
	Holcomb Creek	34.304920	−116.964650	34.287310	−117.126850

Management unit	River	Start lat	Start lon	End lat	End lon
.....	Mojave River	34.470190	−117.254670	34.583870	−117.337400

(ii) Mojave Management Unit Map follows:

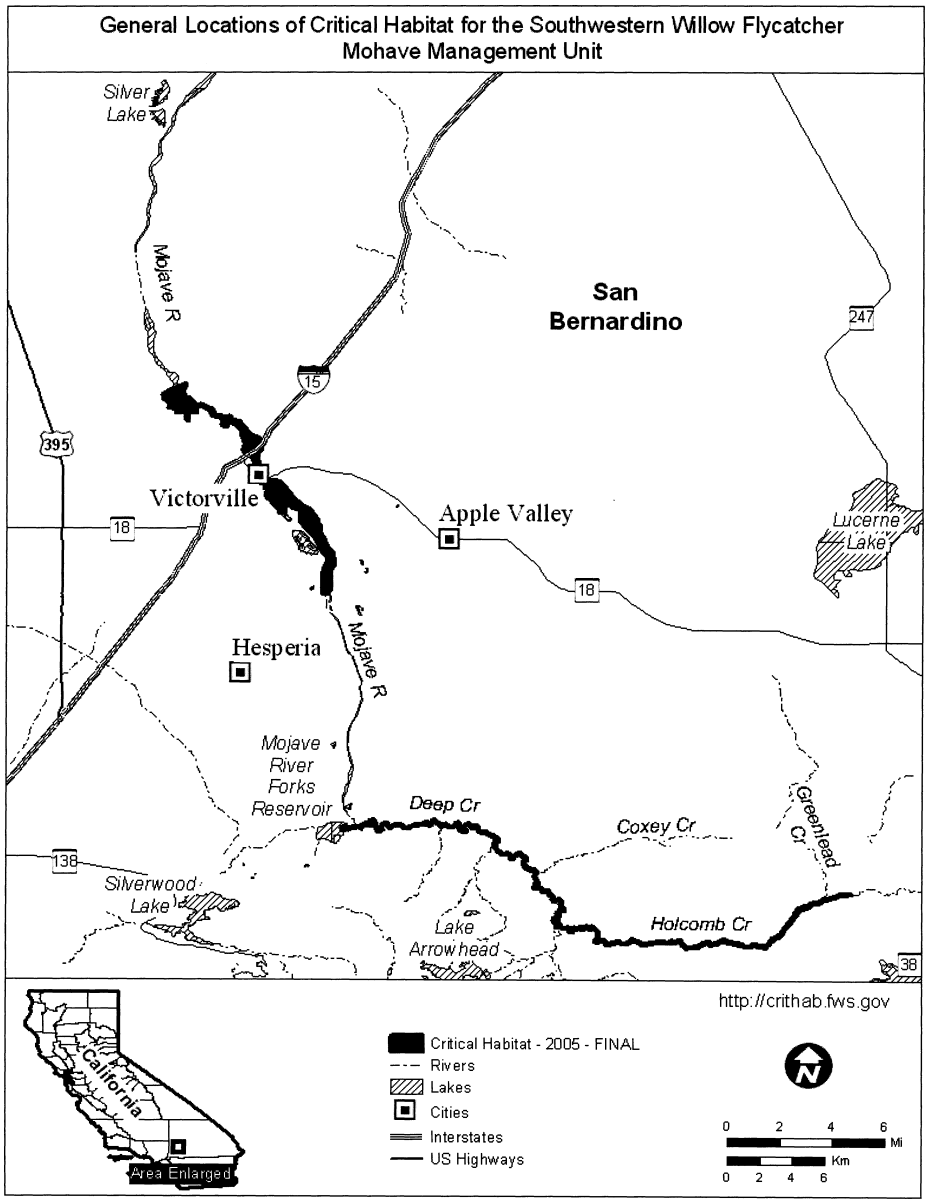

(10) Roosevelt Management Unit.

(i)

Management unit	River	Start lat	Start lon	End lat	End lon
Roosevelt	Salt River	33.670900	−110.800840	33.626350	−110.964550
	Tonto Creek	34.023900	−111.282800	33.785650	−111.256270

(ii) Roosevelt Management Unit Map follows:

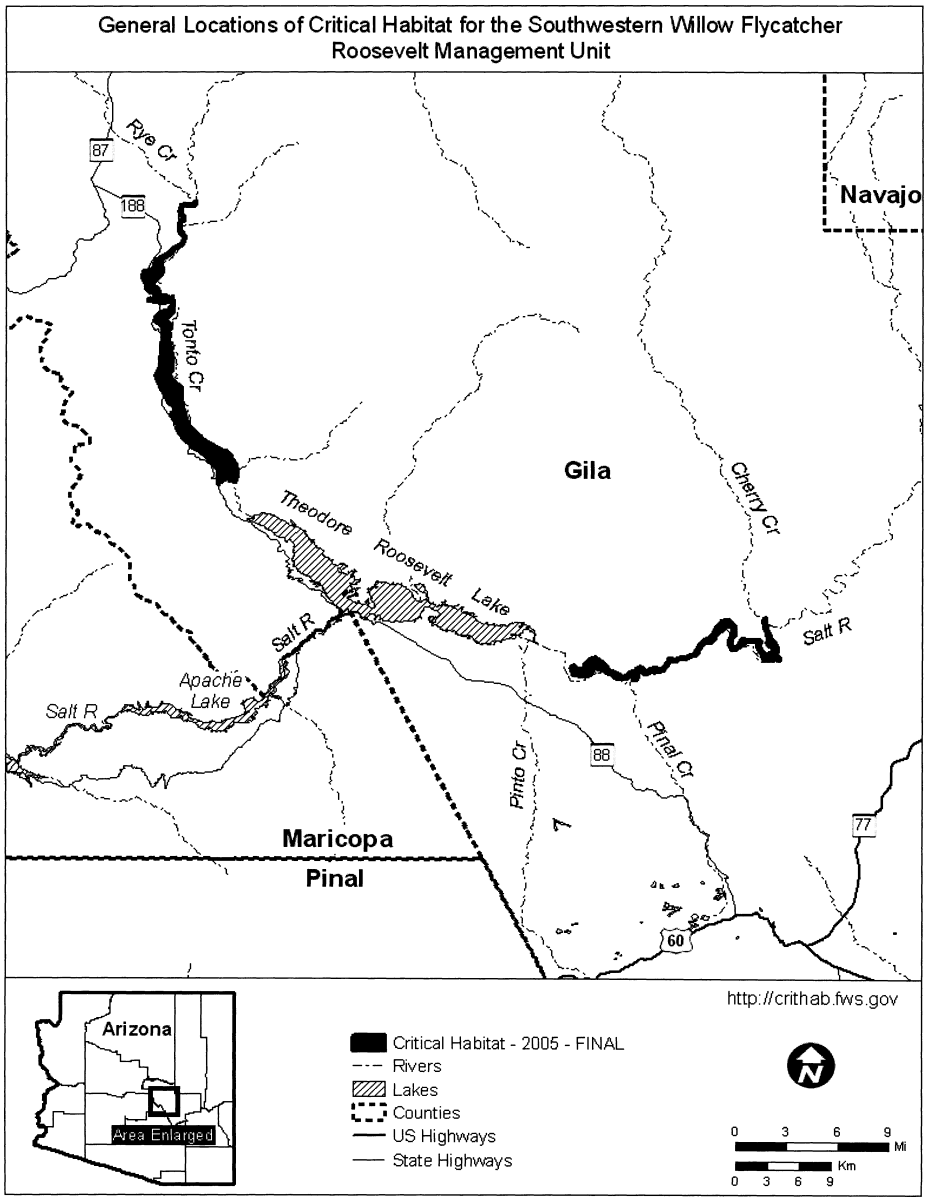

(11) Salton Management Unit.

(i)

Management unit	River	Start lat	Start lon	End lat	End lon
Salton	San Felipe Creek	33.145510	−116.544860	33.184870	−116.623790

(ii) San Diego Management Unit.

Management unit	River	Start lat	Start lon	End lat	End lon
San Diego	Agua Hedionda Creek	33.156960	−117.224330	33.148330	−117.253480
	Deluz Creek	33.428730	−117.319360	33.416570	−117.321050
	Pilgrim Creek	33.271930	−117.305790	33.241240	−117.335920
	San Dieguito River	33.120070	−116.853380	33.090540	−116.892610
	San Luis Ray River—West segment	33.304240	−116.989540	33.202520	−117.389560
	San Luis Rey River—East segment—1.	33.273480	−116.962270	33.295780	−116.978050
	San Luis Rey River—East segment—2.	33.262670	−116.927970	33.260640	−116.944880
	San Luis Rey River—East segment—3.	33.256180	−116.898390	33.256110	−116.907120
	San Luis Rey River—East segment—4.	33.272450	−116.881990	33.271960	−116.878110
	San Luis Rey River—East segment—5.	33.240720	−116.764750	33.270630	−116.828580
	San Margarita River	33.432130	−117.197380	33.402580	−117.255860
	Temecula Creek	33.397690	−116.809070	33.426680	−116.847560
	Temescal Creek	33.177900	−116.848790	33.120070	−116.853380

(iii) Salton and San Diego Management Unit Maps follow:

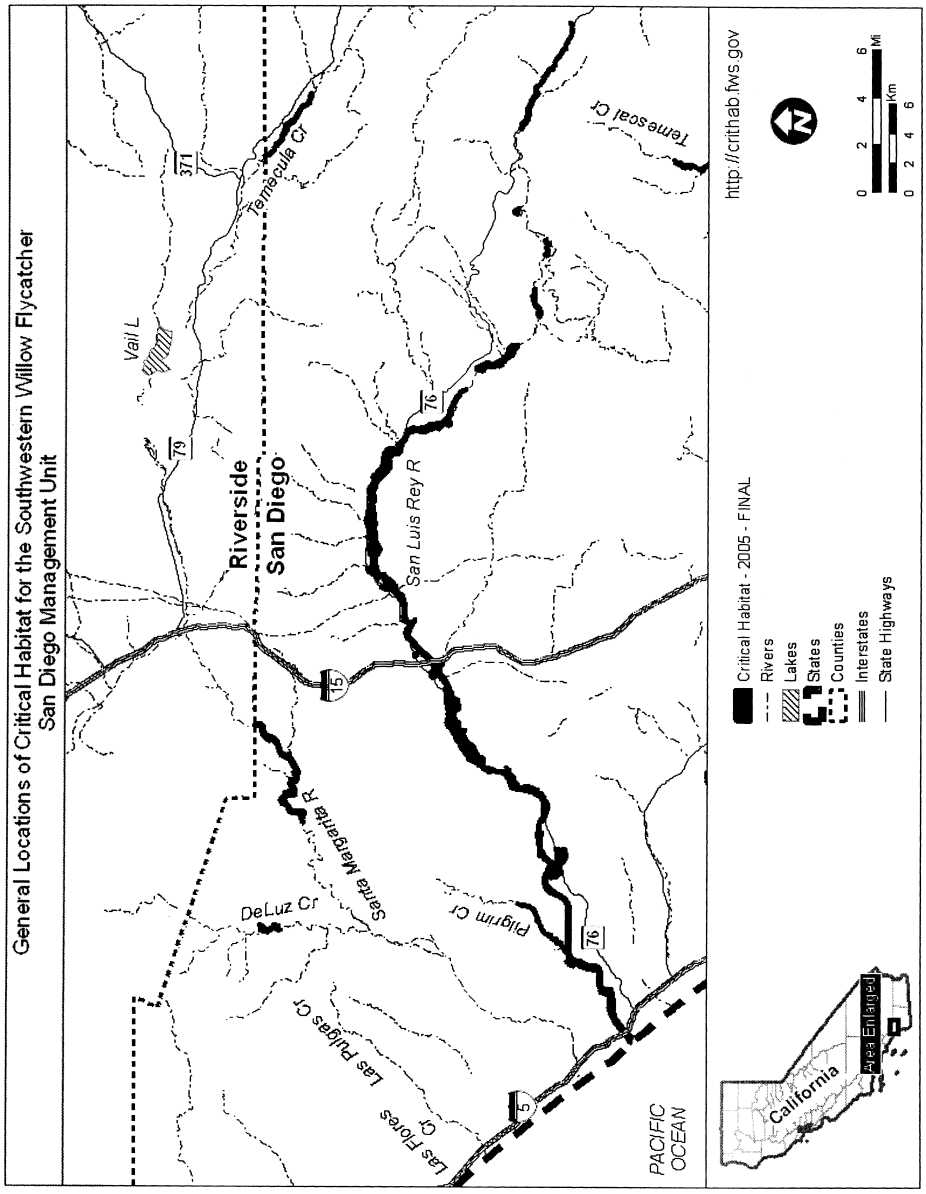
General Locations of Critical Habitat for the Southwestern Willow Flycatcher
San Diego Management Unit
Vail L
371
Temecula Cr
79
Riverside
San Diego
San Luis Rey R
76
15
Temesoal Cr
Santa Margarita R
DeLuz Cr
Pilgrim Cr
76
Las Pulgas Cr
Las Flores Cr
5
PACIFIC OCEAN
http://crithab.fws.gov
Critical Habitat - 2005 - FINAL
Rivers
Lakes
States
Counties
Interstates
State Highways
California
Area Enlarged
0 2 4 6 Mi
0 2 4 6 Km

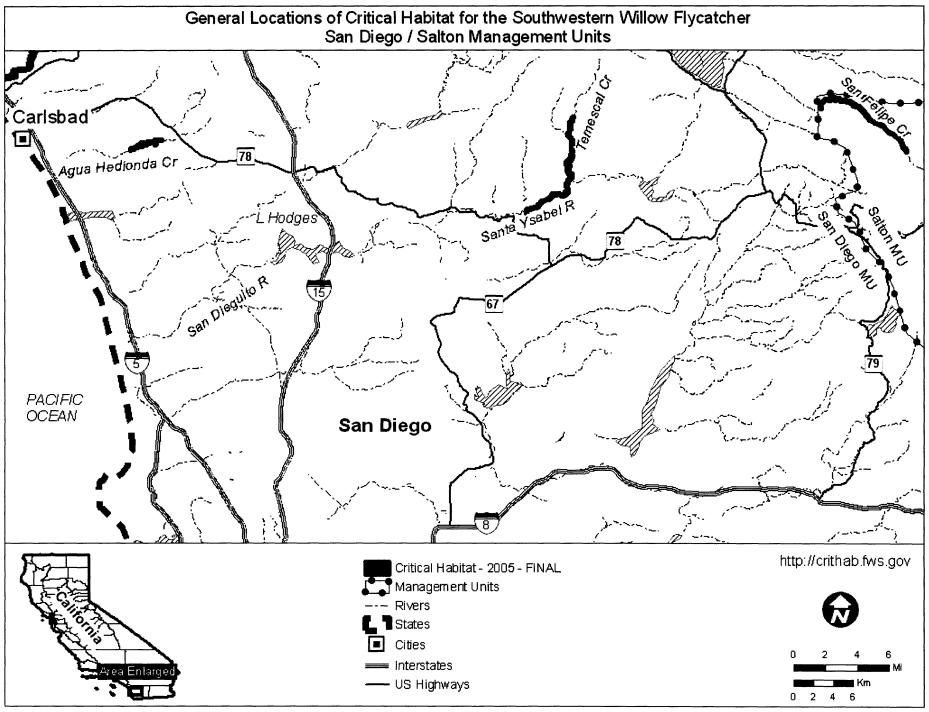

(12) Santa Ana Management Unit.

(i)

Management unit	River	Start lat	Start lon	End lat	End lon
Santa Ana	Bear Creek	34.242210	−116.977290	34.160970	−117.015100
	Mill Creek	34.076650	−116.844390	34.089290	−117.039560
	Oak Glen Creek	34.048340	−116.939470	34.052820	−116.986090
	Santa Ana River—East segment	34.151300	−116.735070	34.119560	−117.090380
	Santa Ana River—West segment	34.081720	−117.259830	34.019510	−117.368930
	Waterman Canyon	34.186350	−117.272120	34.216970	−117.290940

(ii) Santa Ana Management Unit Map follows:

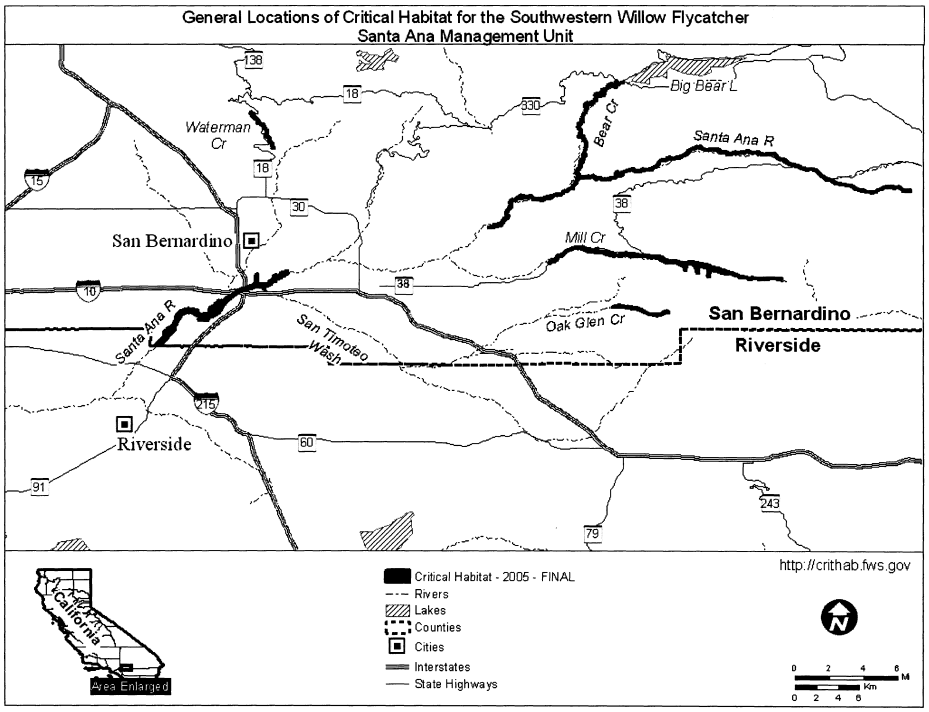

(13) Santa Ynez Management Unit.

(i)

Management unit	River	Start lat	Start lon	End lat	End lon
Santa Ynez	Santa Ynez River	34.597290	−120.174410	34.659670	−120.439490

(ii) Santa Ynez Management Unit Map follows:

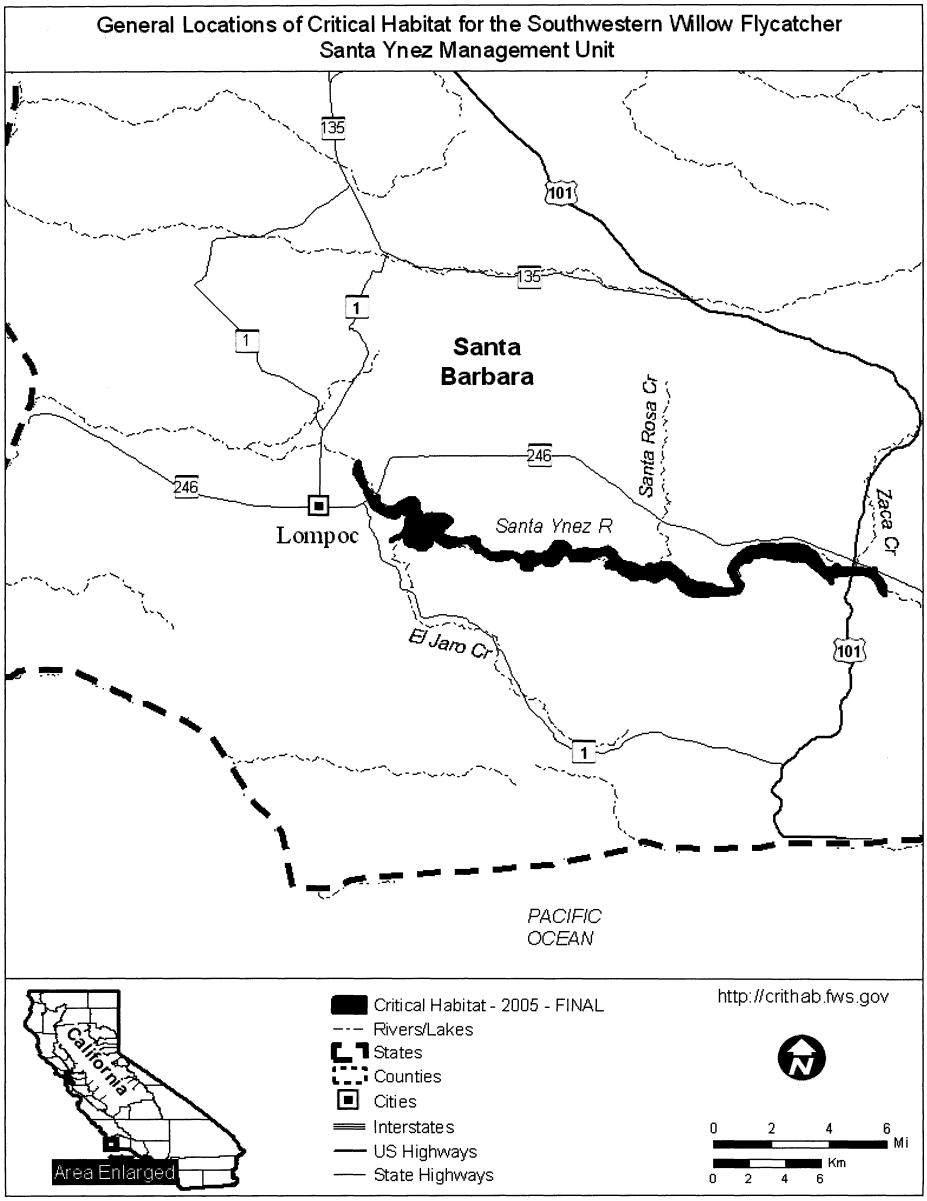

(14) Upper Gila Management Unit.

(i)

Management unit	River	Start lat	Start lon	End lat	End lon
Upper Gila	Gila River—East segment—1	33.076740	−108.491160	33.004370	−108.560150
	Gila River—East segment—2	32.995070	−108.566320	32.987960	−108.570190
	Gila River—East segment—3	32.984180	−108.571800	32.982890	−108.573220

Management unit	River	Start lat	Start lon	End lat	End lon
.....	Gila River—East segment—4	32.980550	−108.575780	32.977840	−108.577660
.....	Gila River—East segment—5	32.958940	−108.597440	32.958010	−108.599150
.....	Gila River—East segment—6	32.955270	−108.604210	32.795670	−108.597480
.....	Gila River—Middle East segment	32.727070	−108.675580	32.723890	−109.101250
.....	Gila River—Middle West segment	32.882390	−109.506890	33.094110	−110.056150

(ii) Upper Gila Management Unit Maps follow:

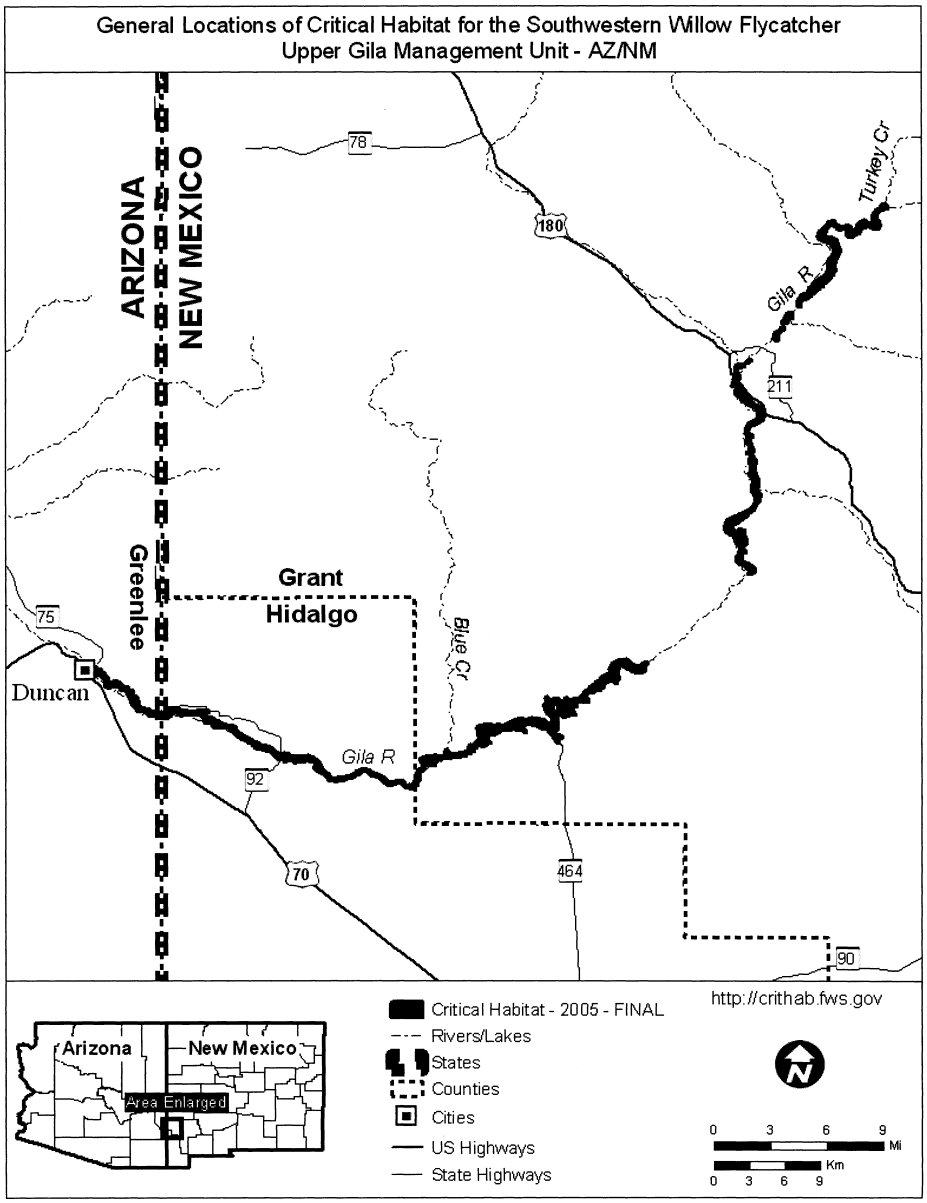
General Locations of Critical Habitat for the Southwestern Willow Flycatcher
Upper Gila Management Unit - AZ/NM
ARIZONA
NEW MEXICO
Greenlee
Grant
Hidalgo
Duncan
Gila R
Blue Cr
Turkey Cr
78
180
211
75
92
70
464
90
Arizona
New Mexico
Area Enlarged
Critical Habitat - 2005 - FINAL
Rivers/Lakes
States
Counties
Cities
US Highways
State Highways
http://crithab.fws.gov
0 3 6 9 Mi
0 3 6 9 Km

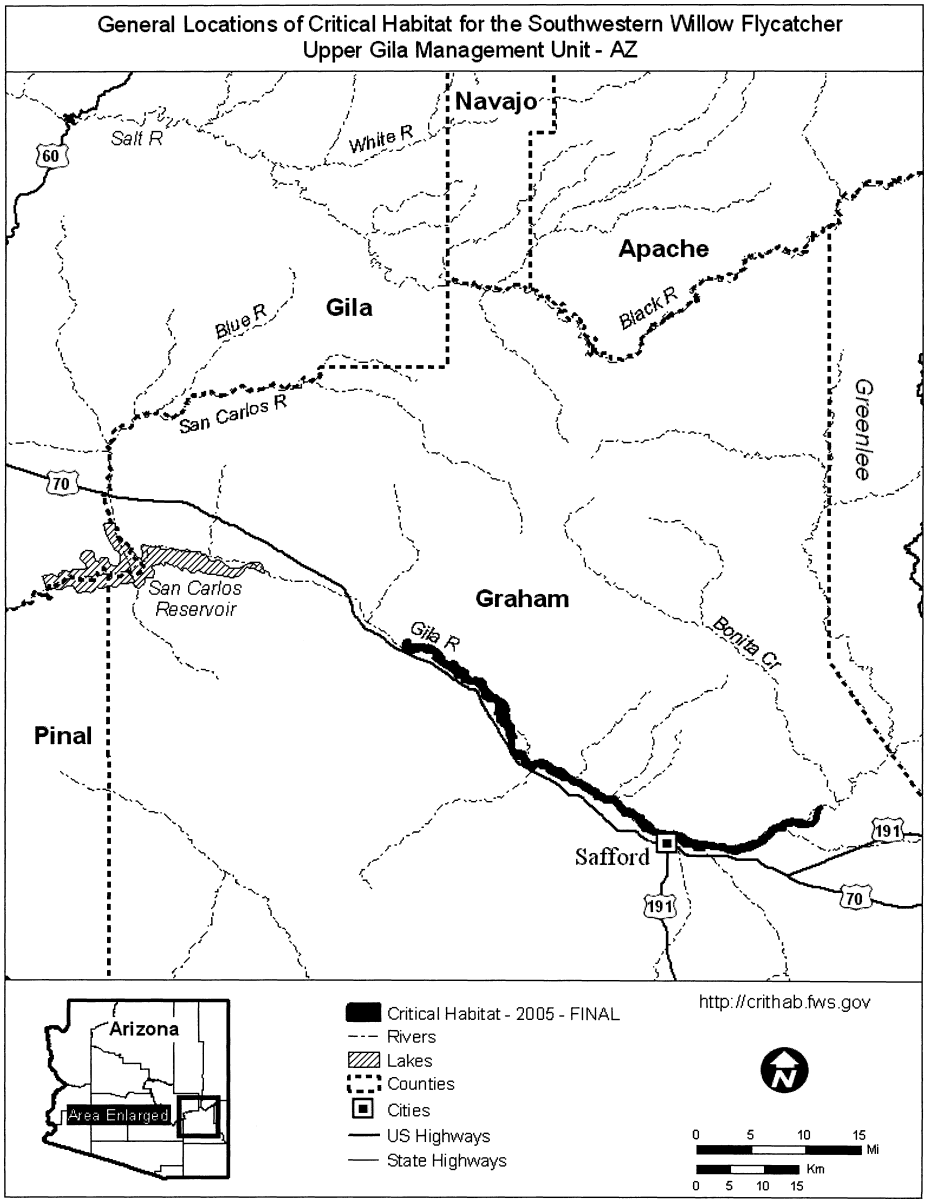

(15) Upper Rio Grande Management Unit.

(i)

Management unit	Rivers	Start lat	Start lon	End lat	End lon
Upper Rio Grande	Coyote Creek	36.193960	−105.230880	36.122910	−105.217570
	Rio Grande—North segment	36.336150	−105.733810	36.090460	−106.066250

Management unit	Rivers	Start lat	Start lon	End lat	End lon
.....	Rio Grande del Rancho	36.338610	−105.601060	36.254780	−105.579670

(ii) Upper Rio Grande Map Management Unit Map follows:

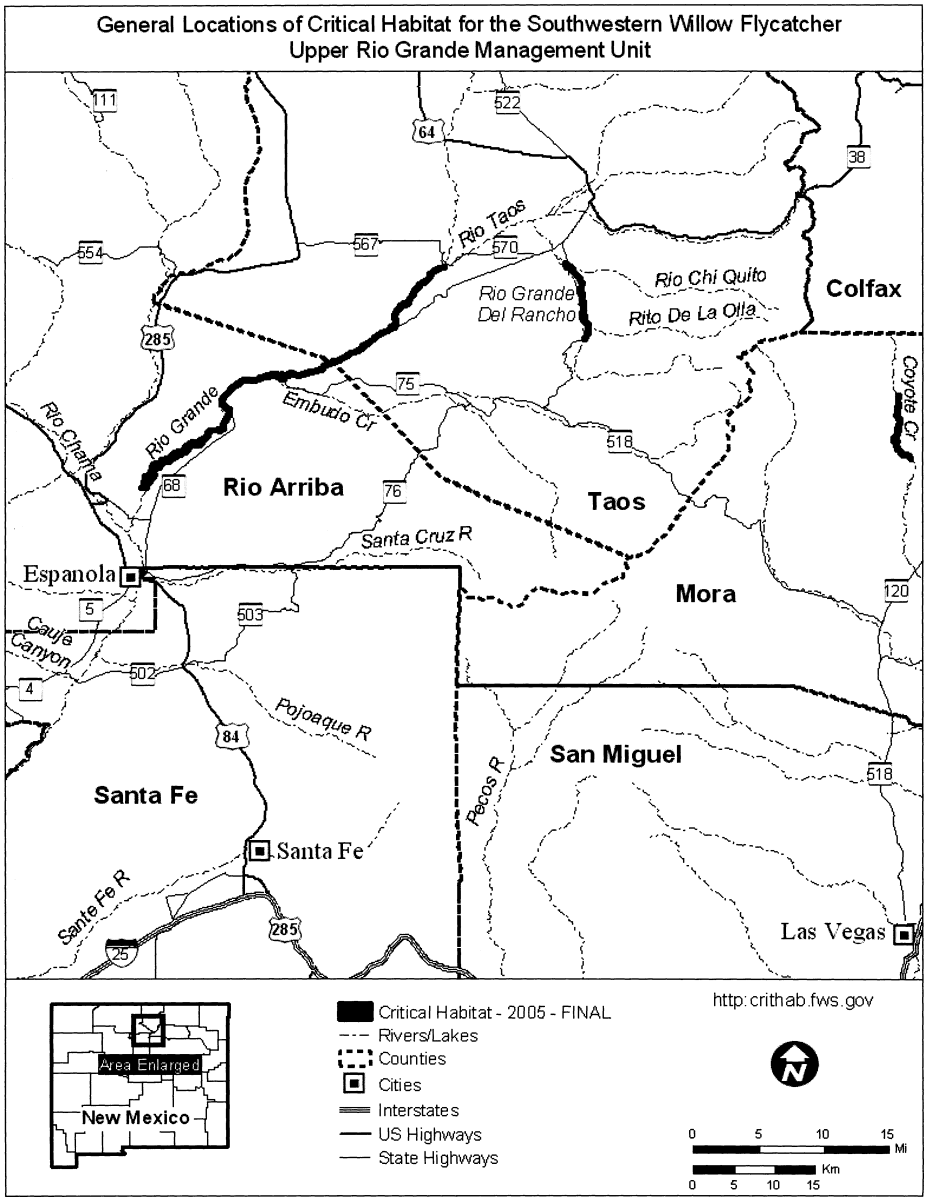

(16) Verde Management Unit.

(i)

Management unit	River	Start lat	Start lon	End lat	End lon
Verde	Verde River–North segment—1	34.750760	−112.017580	34.628670	−111.899680
	Verde River–North segment—2	34.614280	−111.898960	34.465930	−111.781330
	Verde River–South segment—1	34.282320	−111.685650	34.072320	−111.716420
	Verde River–South segment—2	33.984470	−111.708580	33.944900	−111.682380

(ii) Verde Management Unit Map follows:

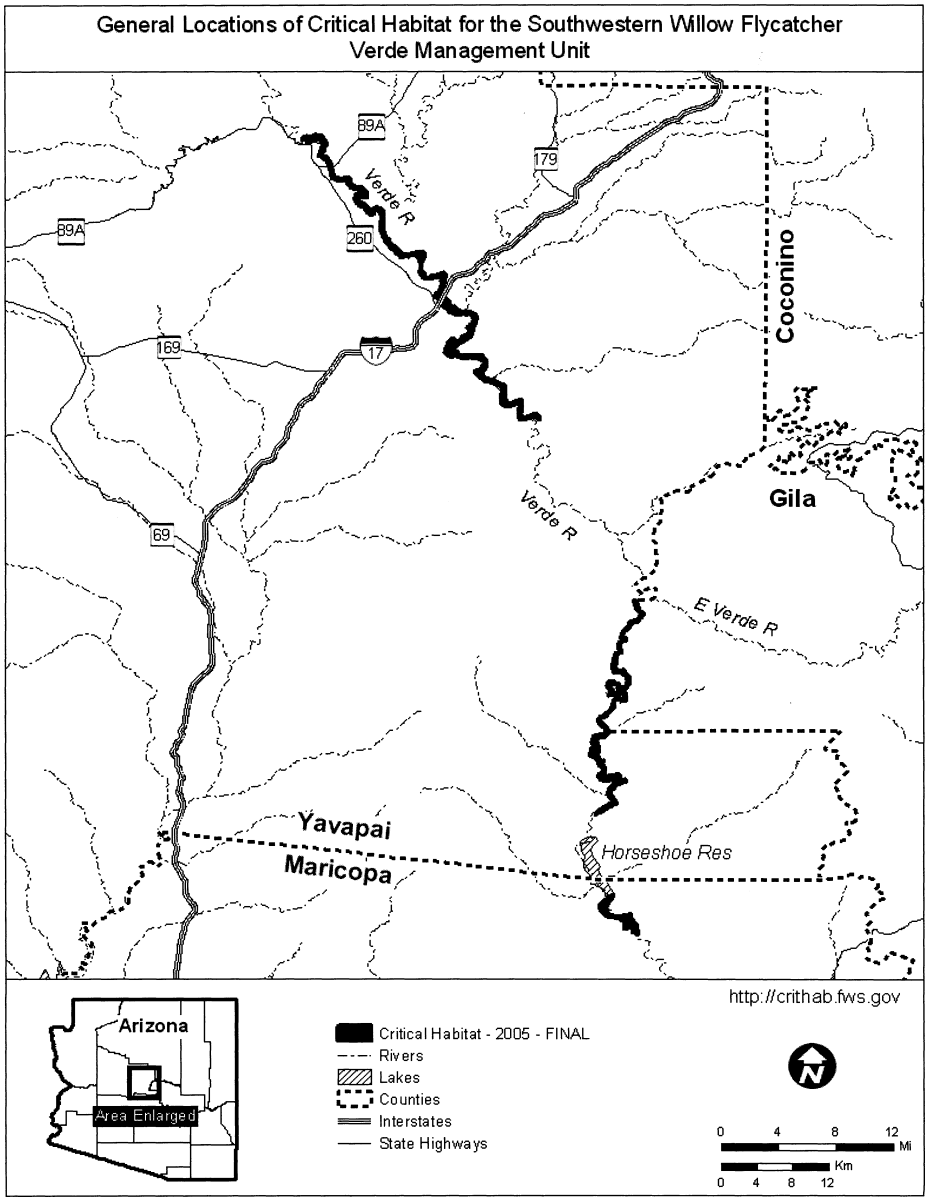

(17) Virgin River/Pahranagat Management Unit.

(i)

Management unit	River	Start lat	Start lon	End lat	End lon
Virgin	Virgin River	37.132920	−113.422990	36.666210	−114.310410

(ii) Virgin River/Pahranagat Management Unit Map follows:

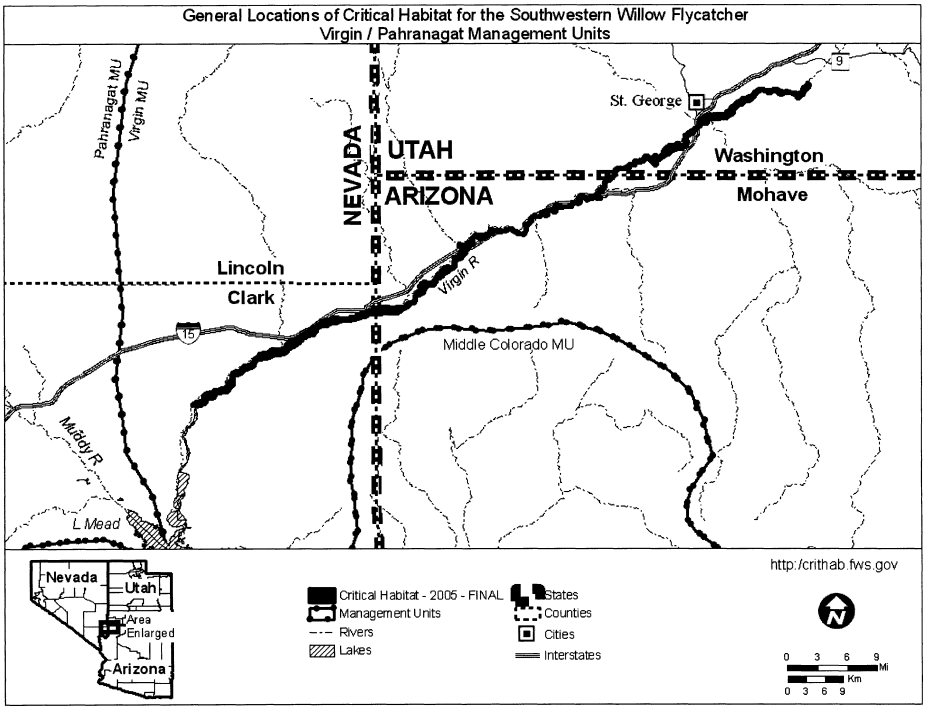

COASTAL CALIFORNIA GNATCATCHER (*Polioptila californica californica*)

(1) Critical habitat units are depicted for Los Angeles, Orange, Riverside, San Bernardino, San Diego, and Ventura Counties, California, on the maps below.

(2) The primary constituent elements (PCEs) of critical habitat for coastal California gnatcatcher are:

(i) Dynamic and successional sage scrub habitats: Venturan coastal sage scrub, Diegan coastal sage scrub, Riversidean sage scrub, maritime succulent scrub, Riversidean alluvial fan scrub, southern coastal bluff scrub, and coastal sage-chaparral scrub in Ventura, Los Angeles, Orange, Riverside, San Bernardino, and San Diego Counties that provide space for individual and population growth, normal behavior, breeding, reproduction, nesting, dispersal and foraging; and

(ii) Non-sage scrub habitats such as chaparral, grassland, riparian areas, in proximity to sage scrub habitats as described for PCE 1 above that provide space for dispersal, foraging, and nesting.

(3) Critical habitat does not include man-made structures (such as buildings, aqueducts, airports, roads, and other paved areas) and the land on which they are located existing on the effective date of this rule and not containing one or more of the PCEs.

(4) *Critical habitat map units.* Data layers defining map units were created on a base of USGS 1:24,0000 maps, and critical habitat units were then mapped using Universal Transverse Mercator (UTM) coordinates.

(5) Note: Index map of critical habitat units for the coastal California gnatcatcher (Map 1) follows:

Map 1: Index
Critical Habitat for Coastal California Gnatcatcher (*Polioptila californica californica*), Ventura, Los Angeles, San Bernardino, Orange, Riverside and San Diego Counties, California

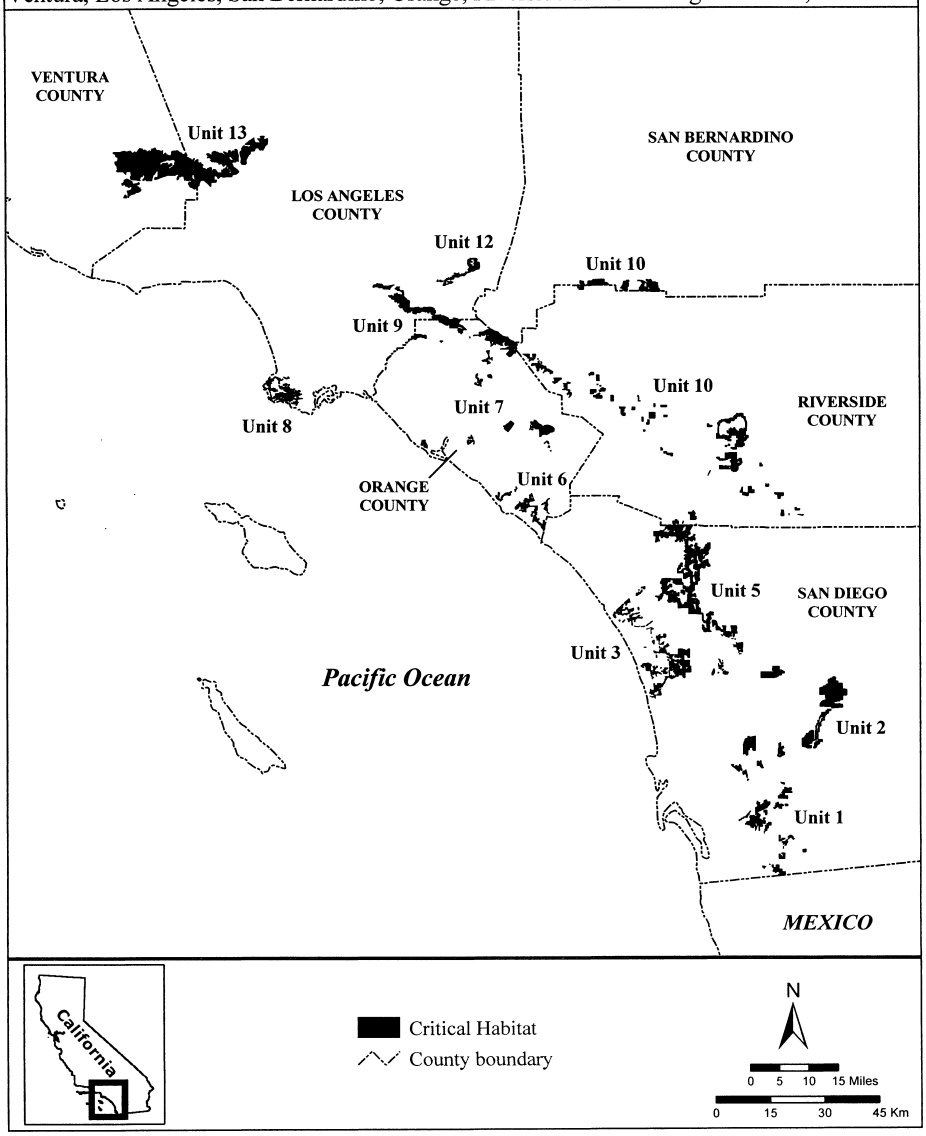

(6) Unit 1: South San Diego County, San Diego County, California.

(i) From USGS 1:24,000 quadrangle maps Alpine, Dulzura, El Cajon, Jamul Mountains, La Mesa, National City, Otay Mesa, Otay Mountain, and San Vicente Reservoir. Land bounded by the following UTM NAD27 coordinates (E,N):503600, 3640300; 503600, 3640200; 503600, 3640100; 503600, 3640090; 503600, 3640090; 503600, 3640000; 503600, 3639900; 503600, 3639800; 503600, 3639700; 503600, 3639600; 503600, 3639500; 503600, 3639400; 503600, 3639300; 503600, 3639200;

503600, 3639100; 503600, 3639000; 503600, 3638900; 503600, 3638800; 503600, 3638700; 503600, 3638600; 503600, 3638500; 503600, 3638400; 503599, 3638300; 503600, 3638200; 503600, 3638200; 503600, 3638100; 503600, 3638029; 503600, 3638000; 503600, 3637900; 503600, 3637800; 503600, 3637790; 503600, 3637789; 503600, 3637789; 503600, 3637789; 503600, 3637700; 503600, 3637433; 503600, 3637400; 503600, 3637400; 503600, 3637234; 503600, 3637200; 503600, 3637200; 503600, 3637034; 503600, 3637000; 503600, 3637000; 503600, 3636700; 503600, 3636700; 503600, 3636635; 503600, 3636600; 503600, 3636500; 503600, 3636436; 503600, 3636436; 503600, 3636400; 503600, 3636393; 503591, 3636394; 503500, 3636399; 503500, 3636400; 503490, 3636400; 503243, 3636415; 503005, 3636470; 502885, 3636643; 502906, 3636830; 502915, 3636842; 502915, 3636900; 502950, 3636901; 502974, 3636969; 502975, 3637052; 503108, 3637243; 502788, 3637235; 502788, 3637240; 502578, 3637232; 502578, 3637276; 502391, 3637278; 502392, 3637230; 502392, 3637229; 502409, 3637229; 502441, 3637229; 502459, 3637229; 502492, 3637229; 502525, 3637230; 502529, 3637230; 501985, 3637208; 501991, 3636637; 501580, 3636638; 501580, 3636437; 501568, 3636437; 501568, 3636436; 501577, 3636436; 501579, 3636251; 501581, 3636251; 501581, 3636235; 501594, 3636236; 501600, 3635683; 501600, 3635600; 501601, 3635600; 501605, 3635222; 501551, 3635178; 501431, 3635124; 501383, 3635120; 501312, 3635113; 501280, 3635099; 501171, 3635048; 501135, 3635048; 501019, 3635048; 501030, 3635189; 501138, 3635298; 501167, 3635340; 501201, 3635389; 501236, 3635439; 501199, 3635450; 501160, 3635461; 501019, 3635417; 500889, 3635395; 500813, 3635602; 500889, 3635775; 500878, 3635905; 500769, 3635938; 500704, 3635808; 500683, 3635623; 500628, 3635526; 500498, 3635493; 500400, 3635471; 500379, 3635352; 500300, 3635372; 500300, 3635400; 500300, 3635500; 500300, 3635600; 500300, 3635700; 500300, 3635800; 500300, 3635900; 500300, 3636000; 500300, 3636057; 500300, 3636100; 500300, 3636148; 500300, 3636200; 500300, 3636250; 500300, 3637152; 500300, 3637204; 500301, 3637770; 500301, 3637770; 500302, 3637915; 500374, 3638063; 500521, 3638385; 500562, 3638476; 500563, 3638477; 500470, 3638539; 500721, 3639101; 500762, 3639420; 501160, 3639790; 501561, 3639931; 501582, 3640333; 501688, 3640344; 501938, 3640372; 501952, 3640029; 502735, 3640197; 502765, 3640204; 503532, 3640368; 503532, 3640368; 503532, 3640366; 503532, 3640365; 503596, 3640380; 503600, 3640380. Excluding land bounded by the following UTM NAD27 coordinates (E,N): 502178, 3637276; 502177, 3637276; 501978, 3637278; 501980, 3637232; 501981, 3637232; 501994, 3637232; 502031, 3637232; 502061, 3637232; 502114, 3637232; 502146, 3637232; 502181, 3637232; 502184, 3637232; 502201, 3637232; 502221, 3637232; 502240, 3637232; 502260, 3637231; 502280, 3637231; 502300, 3637231; 502321, 3637230; 502338, 3637230; 502366, 3637229; 502365, 3637274; 502184, 3637276.

Land bounded by the following UTM NAD27 coordinates (E,N): 511089, 3637496; 511378, 3637696; 511448, 3637413; 511478, 3637291; 511480, 3637281; 511482, 3637274; 511439, 3637130; 511438, 3637125; 511399, 3637048; 511349, 3636947; 511336, 3636936; 511260, 3636866; 511255, 3636860; 511134, 3636713; 511126, 3636703; 510977, 3636614; 510957, 3636602; 510926, 3636584; 510807, 3636443; 510897, 3636391; 510911, 3636384; 510968, 3636447; 510978, 3636458; 511000, 3636446; 511054, 3636416; 511059, 3636413; 511066, 3636404; 511118, 3636330; 511220, 3636186; 511240, 3636157; 511306, 3636064; 511328, 3636034; 511352, 3636000; 511363, 3635983; 511373, 3635991; 511460, 3636065; 511600, 3636000; 511600, 3636000; 511600, 3636000; 511625, 3635989; 511678, 3635964; 511679, 3635964; 511700, 3635954; 511700, 3635933; 511700, 3635933; 511700, 3635901; 511700, 3635901; 511700, 3635900; 511700, 3635800; 511700, 3635797; 511700, 3635796; 511700, 3635795; 511700, 3635700; 511700, 3635600; 511700, 3635559; 511700, 3635558; 511700, 3635514; 511700, 3635514; 511700, 3635500; 511700, 3635414; 511700, 3635413; 511700, 3635400; 511700, 3635300; 511700, 3635257; 511695, 3635255; 511682, 3635249; 511575, 3635204; 511522, 3635182; 511517, 3635181; 511252, 3635071; 510815, 3634778; 510637, 3634659; 510628, 3634652; 510624, 3634650; 510622, 3634648; 510387, 3634648; 510088, 3634648; 510074, 3634762; 510058, 3634900; 510058, 3634900; 509853, 3634908; 509843, 3634905; 509855, 3635128; 509859, 3635204; 509862, 3635260; 509863, 3635280; 509864, 3635300; 509865, 3635316; 510043, 3635316; 510047, 3635496; 510054, 3635497; 510054, 3635497; 510054, 3635716; 510055, 3635765; 510055, 3635765; 510053, 3635765; 510053, 3635781; 510054, 3635826; 510055, 3635869; 510064, 3636321; 510065, 3636340; 510065, 3636369; 510036, 3636369; 510037, 3636388; 510038, 3636409; 510039, 3636416; 510056, 3636727; 510061, 3636815; 510067, 3636907; 510080, 3637144; 510080, 3637148; 510133, 3637153; 510140, 3637154; 510154, 3637155; 510162, 3638438; 510634, 3638586; 510659, 3638594; 510651, 3637246; 510651, 3637244; 510666, 3637253; 510737, 3637294. Excluding land bounded by the following UTM NAD27 coordinates (E,N): 510284, 3634915; 510296, 3634942; 510326, 3634956; 510366, 3634970; 510406, 3634967; 510441, 3634947; 510476, 3634940; 510494, 3634910; 510509, 3634845; 510477, 3634753; 510510, 3634757; 510534, 3634749; 510554, 3634730; 510577, 3634712; 510604, 3634705; 510627, 3634714; 510623, 3634743; 510621, 3634777; 510627, 3634803; 510633, 3634847; 510656, 3634854; 510663, 3634868; 510681, 3634891; 510708, 3634903; 510727, 3634910; 510748, 3634933; 510791, 3634964; 510774, 3634965; 510746, 3634975; 510703, 3634974; 510677, 3634985; 510657, 3634996; 510644, 3635018; 510627, 3635037; 510617, 3635064; 510615, 3635089; 510621, 3635119; 510632, 3635145; 510650, 3635170; 510671, 3635183; 510692, 3635189; 510715, 3635194; 510791, 3635240; 510785, 3635318; 510808, 3635363; 510842, 3635380; 510879, 3635382; 510902, 3635382; 510933, 3635386; 510961, 3635384; 510982, 3635375; 510989, 3635365; 511006, 3635353; 511030, 3635355; 511055, 3635355; 511078, 3635373; 511112, 3635388; 511146, 3635410; 511189, 3635416; 511244, 3635406; 511265, 3635408; 511274, 3635433; 511290, 3635439; 511293, 3635465; 511315, 3635504; 511337, 3635539; 511354, 3635548; 511388, 3635619; 511350, 3635596; 511323, 3635588; 511308, 3635560; 511277, 3635527; 511231, 3635506; 511202, 3635490; 511169, 3635485; 511132, 3635496; 511064, 3635529; 511042, 3635544; 511015, 3635556; 510984, 3635553; 510963, 3635566; 510952, 3635592; 510949, 3635623; 510960, 3635651; 510962, 3635677; 510956, 3635703; 510962, 3635727; 510974, 3635756; 510959, 3635776; 510908, 3635689; 510875, 3635617; 510850, 3635584; 510829, 3635568; 510798,

3635566; 510782, 3635582; 510775, 3635597; 510766, 3635606; 510742, 3635580; 510723, 3635567; 510713, 3635567; 510713, 3635592; 510719, 3635624; 510719, 3635652; 510698, 3635701; 510689, 3635746; 510677, 3635848; 510685, 3635890; 510710, 3635923; 510736, 3635949; 510737, 3635965; 510756, 3635991; 510770, 3636004; 510793, 3635998; 510791, 3636004; 510793, 3636035; 510823, 3636097; 510791, 3636074; 510770, 3636048; 510741, 3636025; 510712, 3636012; 510687, 3635991; 510646, 3635988; 510622, 3636004; 510620, 3636032; 510597, 3636027; 510589, 3636056; 510556, 3636014; 510563, 3636005; 510573, 3635986; 510567, 3635955; 510570, 3635920; 510557, 3635885; 510552, 3635858; 510563, 3635825; 510573, 3635790; 510541, 3635700; 510505, 3635663; 510531, 3635631; 510548, 3635599; 510559, 3635560; 510559, 3635522; 510556, 3635465; 510539, 3635419; 510458, 3635380; 510429, 3635421; 510425, 3635473; 510399, 3635546; 510388, 3635583; 510358, 3635543; 510274, 3635591; 510238, 3635591; 510215, 3635557; 510188, 3635298; 510173, 3635207; 510161, 3635114; 510159, 3635019; 510159, 3634911; 510187, 3634878; 510273, 3634898.

Land bounded by the following UTM NAD27 coordinates (E,N): 505063, 3633582; 505127, 3633581; 505154, 3633581; 505217, 3633581; 505218, 3633581; 505217, 3633576; 505217, 3633555; 505217, 3633519; 505217, 3633488; 505217, 3633453; 505217, 3633441; 505217, 3633384; 505218, 3633310; 505218, 3633277; 505218, 3633225; 505218, 3633171; 505218, 3633123; 505220, 3633013; 505221, 3632920; 505222, 3632850; 505245, 3632841; 505248, 3632840; 505276, 3632743; 505332, 3632692; 505353, 3632644; 505353, 3632643; 505399, 3632598; 505410, 3632611; 505461, 3632555; 505465, 3632552; 505534, 3632440; 505523, 3632433; 505547, 3632396; 505548, 3632395; 505568, 3632364; 505585, 3632338; 505605, 3632306; 505605, 3632306; 505587, 3632286; 505569, 3632267; 505589, 3632237; 505649, 3632145; 505687, 3632088; 505687, 3632087; 505697, 3631989; 505805, 3631837; 505824, 3631763; 505887, 3631687; 505887, 3631595; 505860, 3631595; 505737, 3631598; 505609, 3631600; 505341, 3631605; 505341, 3631605; 505379, 3631667; 505369, 3631675; 505339, 3631700; 505313, 3631721; 505297, 3631735; 505281, 3631748; 505265, 3631760; 505239, 3631782; 505220, 3631797; 505213, 3631803; 505172, 3631836; 505129, 3631871; 505131, 3631874; 505124, 3631875; 505123, 3631875; 505061, 3631923; 505063, 3631925; 505090, 3631975; 505109, 3632118; 505097, 3632185; 505096, 3632210; 504991, 3632209; 504991, 3632209; 504990, 3632209; 504989, 3632209; 504953, 3632209; 504948, 3632209; 504928, 3632209; 504727, 3632208; 504724, 3632208; 504691, 3632208; 504641, 3632208; 504593, 3632208; 504566, 3632208; 504556, 3632208; 504547, 3632208; 504539, 3632208; 504503, 3632208; 504486, 3632208; 504312, 3632208; 504296, 3632208; 504292, 3632208; 504243, 3632208; 504176, 3632208; 504134, 3632208; 504134, 3632208; 504134, 3632226; 504136, 3632349; 504137, 3632407; 504140, 3632545; 504142, 3632663; 504144, 3632750; 504144, 3632786; 504149, 3632937; 504151, 3632985; 504156, 3633153; 504158, 3633217; 504162, 3633340; 504163, 3633342; 504166, 3633369; 504170, 3633381; 504170, 3633381; 504215, 3633445; 504235, 3633474; 504273, 3633413; 504375, 3633410; 504374, 3633357; 504444, 3633356; 504514, 3633354; 504510, 3633475; 504548, 3633473; 504565, 3633416; 504591, 3633361; 504641, 3633306; 504701, 3633254; 504760, 3633225; 504829, 3633218; 504870, 3633218; 504872, 3633218; 504903, 3633223; 504991, 3633240; 505079, 3633278; 505115, 3633333; 505124, 3633383; 505127, 3633456; 505082, 3633533; 505027, 3633582.

Land bounded by the following UTM NAD27 coordinates (E,N): 497627, 3632500; 497660, 3632500; 497599, 3632350; 497578, 3632319; 497534, 3632255; 497533, 3632255; 497523, 3632240; 497525, 3632235; 497557, 3632133; 497558, 3632130; 497664, 3632024; 497668, 3632020; 497821, 3631904; 497846, 3631885; 497867, 3631869; 497963, 3631869; 498000, 3631875; 498029, 3631880; 498052, 3631883; 498114, 3631959; 498217, 3632088; 498224, 3632096; 498292, 3632288; 498395, 3632240; 498421, 3632142; 498457, 3632007; 498491, 3631909; 498506, 3631867; 498538, 3631776; 498543, 3631761; 498546, 3631753; 498577, 3631673; 498629, 3631540; 498683, 3631559; 498745, 3631581; 498752, 3631684; 498766, 3631808; 498738, 3631897; 498690, 3631952; 498745, 3632103; 498862, 3632123; 499054, 3632137; 499171, 3632089; 499233, 3632014; 499322, 3632007; 499300, 3632195; 499300, 3632200; 499299, 3632200; 499288, 3632302; 499273, 3632500; 499300, 3632500; 499399, 3632500; 499404, 3632480; 499439, 3632364; 499548, 3632364; 499596, 3632130; 499651, 3631965; 499693, 3631712; 499658, 3631485; 499809, 3631341; 499926, 3631176; 499934, 3631145; 499959, 3631041; 499919, 3630970; 499910, 3630912; 499899, 3630837; 499850, 3630826; 499788, 3630847; 499768, 3630853; 499734, 3630922; 499761, 3630991; 499809, 3631080; 499748, 3631136; 499741, 3631142; 499721, 3631132; 499672, 3631107; 499621, 3631104; 499569, 3631101; 499535, 3631120; 499507, 3631135; 499185, 3631121; 499219, 3631066; 499256, 3631048; 499262, 3631045; 499288, 3631032; 499356, 3631004; 499356, 3630956; 499301, 3630881; 499274, 3630805; 499274, 3630696; 499253, 3630586; 499242, 3630594; 499162, 3630656; 498868, 3630880; 497848, 3631660; 497009, 3632302; 497000, 3632308; 497000, 3632312; 497000, 3632312; 497000, 3632354; 497000, 3632400; 497000, 3632412; 497000, 3632412; 497000, 3632500; 497053, 3632500; 497053, 3632500; 497100, 3632500; 497200, 3632500; 497300, 3632500; 497400, 3632500; 497500, 3632500; 497600, 3632500; 497627, 3632500.

Land bounded by the following UTM NAD27 coordinates (E,N): 500908, 3631053; 500999, 3631058; 501017, 3631059; 501072, 3631039; 501024, 3630984; 501045, 3630922; 501093, 3630881; 501100, 3630750; 501134, 3630696; 501189, 3630613; 501216, 3630531; 501168, 3630476; 501093, 3630469; 501024, 3630524; 500935, 3630490; 500928, 3630565; 500861, 3630666; 500859, 3630668; 500854, 3630673; 500757, 3630750; 500736, 3630779; 500736, 3630779; 500736, 3630805; 500753, 3630816; 500770, 3630826; 500839, 3630799; 500865, 3630769; 500901, 3630730; 500990, 3630750; 500990, 3630788; 500990, 3630805; 500969, 3630867; 500914, 3630950; 500908, 3631042.

Land bounded by the following UTM NAD27 coordinates (E,N): 500310, 3630737; 500454, 3630709; 500544, 3630696; 500647, 3630627; 500743, 3630524; 500846, 3630387; 500894, 3630284; 500832, 3630270; 500695, 3630448; 500585, 3630579; 500434, 3630627; 500352, 3630648; 500311, 3630728.

Land bounded by the following UTM NAD27 coordinates (E,N): 500253, 3630556; 500297, 3630558; 500242, 3630476; 500239, 3630446; 500235, 3630394; 500276, 3630297; 500285, 3630277;

500291, 3630265; 500310, 3630222; 500269, 3630153; 500323, 3630065; 500345, 3630030; 500354, 3630012; 500400, 3629927; 500434, 3629803; 500489, 3629741; 500427, 3629714; 500352, 3629762; 500282, 3629718; 500266, 3629761; 500312, 3629850; 500359, 3629875; 500262, 3630016; 500187, 3630092; 500146, 3630194; 500146, 3630297; 500104, 3630448; 500154, 3630542; 500159, 3630551; 500229, 3630555.

Land bounded by the following UTM NAD27 coordinates (E,N): 501283, 3630359; 501282, 3630357; 501276, 3630344; 501268, 3630340; 501264, 3630339; 501260, 3630333; 501196, 3630263; 501203, 3630215; 501205, 3630181; 501208, 3630134; 501210, 3630105; 501230, 3630030; 501273, 3629996; 501290, 3629983; 501292, 3629982; 501264, 3629899; 501168, 3629872; 501127, 3629920; 501120, 3629975; 501120, 3630146; 501111, 3630197; 501100, 3630255; 501100, 3630291; 501148, 3630335; 501175, 3630359; 501199, 3630359.

Land bounded by the following UTM NAD27 coordinates (E,N): 500467, 3630309; 500503, 3630339; 500578, 3630215; 500641, 3630310; 500647, 3630318; 500722, 3630222; 500725, 3630217; 500755, 3630160; 500791, 3630092; 500866, 3630112; 500886, 3630112; 500905, 3630112; 500956, 3630112; 500908, 3630010; 500901, 3629995; 500881, 3629977; 500838, 3629936; 500809, 3629908; 500800, 3629900; 500800, 3629900; 500800, 3629900; 500793, 3629893; 500782, 3629882; 500757, 3629858; 500732, 3629870; 500688, 3629892; 500695, 3630016; 500647, 3630034; 500564, 3630064; 500504, 3630218.

Land bounded by the following UTM NAD27 coordinates (E,N): 501350, 3629831; 501361, 3629817; 501305, 3629766; 501278, 3629741; 501175, 3629680; 501113, 3629666; 501101, 3629610; 501093, 3629570; 501051, 3629565; 501035, 3629563; 501031, 3629563; 501032, 3629583; 501033, 3629603; 501038, 3629700; 501134, 3629755; 501210, 3629796; 501278, 3629838; 501306, 3629841; 501333, 3629844; 501345, 3629838.

Land bounded by the following UTM NAD27 coordinates (E,N): 501478, 3629558; 501491, 3629487; 501402, 3629439; 501264, 3629453; 501237, 3629426; 501148, 3629439; 501134, 3629487; 501168, 3629522; 501210, 3629570; 501476, 3629577.

Land bounded by the following UTM NAD27 coordinates (E,N): 501484, 3629170; 501490, 3629139; 501484, 3629132; 501436, 3629079; 501385, 3629011; 501360, 3628977; 501391, 3628953; 501423, 3628929; 501512, 3628877; 501443, 3628883; 501326, 3628938; 501244, 3629000; 501258, 3629062; 501260, 3629066; 501278, 3629096; 501267, 3629105; 501251, 3629117; 501210, 3629151; 501210, 3629233; 501264, 3629233; 501285, 3629192; 501296, 3629181; 501332, 3629145; 501354, 3629124; 501403, 3629140; 501416, 3629144; 501483, 3629178.

Land bounded by the following UTM NAD27 coordinates (E,N): 501642, 3628245; 501637, 3628238; 501621, 3628218; 501676, 3628163; 501621, 3628080; 501546, 3628025; 501530, 3628047; 501514, 3628067; 501477, 3628115; 501498, 3628238; 501457, 3628307; 501361, 3628369; 501374, 3628423; 501470, 3628417; 501525, 3628382; 501518, 3628458; 501484, 3628485; 501491, 3628538; 501642, 3628520; 501711, 3628465; 501752, 3628410; 501841, 3628362; 501855, 3628279; 501745, 3628286; 501670, 3628256.

Land bounded by the following UTM NAD27 coordinates (E,N): 510877, 3627611; 510877, 3627567; 510877, 3627567; 510877, 3627567; 511262, 3627569; 511298, 3627569; 511456, 3627570; 511608, 3627571; 511668, 3627572; 511672, 3627218; 511675, 3626985; 511675, 3626985; 511675, 3626977; 511673, 3626979; 511673, 3626979; 511667, 3626984; 511658, 3626991; 511650, 3626997; 511641, 3627003; 511632, 3627009; 511624, 3627015; 511615, 3627021; 511606, 3627026; 511596, 3627032; 511587, 3627037; 511582, 3627040; 511578, 3627042; 511357, 3627160; 511355, 3627161; 511355, 3627161; 511338, 3627170; 511319, 3627179; 511316, 3627181; 511292, 3627192; 511224, 3627223; 511223, 3627224; 511141, 3627262; 511133, 3627266; 511120, 3627272; 511120, 3627272; 511112, 3627276; 511104, 3627280; 511093, 3627286; 511092, 3627286; 511084, 3627290; 511080, 3627293; 511057, 3627306; 511033, 3627321; 511033, 3627321; 511025, 3627326; 510837, 3627448; 510835, 3627449; 510833, 3627451; 510823, 3627457; 510823, 3627457; 510821, 3627459; 510814, 3627464; 510808, 3627469; 510801, 3627474; 510794, 3627479; 510792, 3627481; 510784, 3627488; 510784, 3627488; 510781, 3627490; 510778, 3627493; 510768, 3627501; 510768, 3627502; 510762, 3627507; 510761, 3627509; 510756, 3627514; 510753, 3627516; 510677, 3627594; 510672, 3627599; 510667, 3627604; 510666, 3627605; 510666, 3627605; 510661, 3627610; 510657, 3627613; 510656, 3627615; 510652, 3627618; 510652, 3627618; 510650, 3627619; 510647, 3627622; 510644, 3627624; 510638, 3627629; 510636, 3627631; 510635, 3627632; 510640, 3627632; 510877, 3627633.

Land bounded by the following UTM NAD27 coordinates (E,N): 511300, 3625144; 511300, 3625144; 511295, 3625353; 511295, 3625381; 511291, 3625532; 511291, 3625545; 511291, 3625548; 511432, 3625550; 511490, 3625550; 511662, 3625552; 511687, 3625553; 511706, 3625553; 511706, 3625553; 511691, 3625882; 511684, 3626217; 511684, 3626218; 511684, 3626221; 511943, 3626207; 511945, 3626206; 512099, 3626198; 512100, 3626198; 512100, 3626159; 512100, 3626150; 512101, 3626103; 512238, 3626097; 512238, 3626097; 512239, 3625952; 512429, 3625944; 512430, 3625944; 512516, 3625941; 512807, 3625929; 512813, 3625929; 513112, 3625917; 513112, 3625917; 513114, 3626197; 513349, 3626185; 513477, 3626177; 513477, 3626177; 513549, 3626172; 513549, 3626168; 513549, 3626168; 513548, 3626105; 513548, 3626077; 513554, 3626077; 513648, 3626069; 513648, 3626062; 513646, 3625877; 513670, 3625495; 513373, 3625513; 513372, 3625513; 513372, 3625513; 513398, 3625118; 513398, 3625118; 513516, 3625116; 513517, 3625116; 513792, 3625110; 513798, 3625110; 513818, 3624719; 513815, 3624719; 513815, 3624719; 513424, 3624723; 512860, 3624726; 512860, 3624726; 512556, 3624728; 512444, 3624729; 512440, 3624729; 511706, 3624733; 511706, 3624739; 511714, 3624917; 511724, 3625133; 511724, 3625133; 511604, 3625131; 511601, 3625131; 511300, 3625126.

Land bounded by the following UTM NAD27 coordinates (E,N): 511296, 3624930; 511291, 3624729; 511291, 3624724; 511049, 3624719; 510877, 3624715; 510876, 3624715; 510876, 3624716; 510877, 3624719; 510877, 3624720; 510877, 3624724; 510999, 3624800; 511000, 3624800; 511000, 3624801; 511006, 3624805; 511134, 3624903; 511196, 3624987;

511196, 3624987; 511287, 3625113; 511287, 3625113; 511300, 3625126; 511300, 3625126.

Land bounded by the following UTM NAD27 coordinates (E,N): 511560, 3624730; 511560, 3624730; 511604, 3624731; 511604, 3624731; 511686, 3624733; 511687, 3624585; 511687, 3624582; 511687, 3624582; 511687, 3624333; 511687, 3624149; 511687, 3624149; 511686, 3623934; 512530, 3623934; 512565, 3623934; 512565, 3623934; 512569, 3623760; 512570, 3623755; 512570, 3623755; 512574, 3623562; 512575, 3623547; 512575, 3623547; 512578, 3623411; 512579, 3623388; 512581, 3623155; 512581, 3623153; 512582, 3623000; 512582, 3623000; 512534, 3623005; 512424, 3623016; 512402, 3623024; 512401, 3623025; 512395, 3623027; 512392, 3623028; 512389, 3623029; 512388, 3623030; 512386, 3623031; 512384, 3623032; 512384, 3623032; 512383, 3623032; 512381, 3623033; 512380, 3623034; 512379, 3623034; 512378, 3623035; 512377, 3623036; 512376, 3623036; 512376, 3623036; 512374, 3623037; 512374, 3623037; 512373, 3623038; 512373, 3623038; 512372, 3623039; 512371, 3623039; 512370, 3623041; 512369, 3623041; 512368, 3623042; 512366, 3623043; 512366, 3623044; 512364, 3623046; 512361, 3623048; 512361, 3623048; 512360, 3623049; 512359, 3623050; 512358, 3623051; 512357, 3623052; 512356, 3623053; 512356, 3623053; 512354, 3623055; 512353, 3623057; 512352, 3623058; 512350, 3623061; 512350, 3623061; 512349, 3623062; 512348, 3623063; 512347, 3623065; 512347, 3623065; 512346, 3623066; 512345, 3623069; 512345, 3623069; 512345, 3623069; 512343, 3623072; 512343, 3623072; 512342, 3623075; 512341, 3623075; 512341, 3623076; 512337, 3623084; 512336, 3623086; 512333, 3623092; 512333, 3623092; 512333, 3623093; 512332, 3623094; 512331, 3623095; 512331, 3623095; 512331, 3623096; 512330, 3623098; 512329, 3623099; 512329, 3623099; 512328, 3623100; 512327, 3623101; 512327, 3623101; 512326, 3623102; 512324, 3623104; 512324, 3623104; 512331, 3623150; 512331, 3623150; 512331, 3623154; 512111, 3623154; 512068, 3623154; 511897, 3623153; 511689, 3623153; 510880, 3623131; 510568, 3623122; 510566, 3623125; 510563, 3623149; 510559, 3623183; 510569, 3623202; 510578, 3623218; 510575, 3623220; 510576, 3623220; 510536, 3623253; 510534, 3623254; 510511, 3623272; 510511, 3623272; 510509, 3623274; 510509, 3623274; 510506, 3623276; 510506, 3623276; 510472, 3623235; 510446, 3623202; 510417, 3623168; 510387, 3623131; 510375, 3623117; 510250, 3623113; 510249, 3623113; 510121, 3623110; 510121, 3623140; 510154, 3623216; 510126, 3623264; 510075, 3623278; 510071, 3623503; 510071, 3623548; 510071, 3623549; 510069, 3623718; 510069, 3623718; 510069, 3623737; 510068, 3623774; 510068, 3623779; 510068, 3623779; 510068, 3623806; 510067, 3623854; 510067, 3623893; 510235, 3623899; 510260, 3623899; 510457, 3623903; 510471, 3623904; 510471, 3623904; 510471, 3623905; 510471, 3623905; 510473, 3623905; 510469, 3624296; 510469, 3624299; 510793, 3624308; 510808, 3624309; 510878, 3624311; 510878, 3624311; 511278, 3624322; 511278, 3624322; 511282, 3624322; 511282, 3624324; 511288, 3624589; 511291, 3624724.

Land bounded by the following UTM NAD27 coordinates (E,N): 506672, 3622742; 506670, 3622716; 506670, 3622716; 506670, 3622716; 506673, 3622709; 506674, 3622708; 506674, 3622708; 506674, 3622708; 506683, 3622701; 506684, 3622701; 506685, 3622700; 506692, 3622688; 506699, 3622685; 506699, 3622685; 506703, 3622683; 506714, 3622668; 506715, 3622656; 506715, 3622655; 506715, 3622655; 506715, 3622655; 506723, 3622653; 506723, 3622653; 506723, 3622653; 506723, 3622653; 506723, 3622653; 506736, 3622653; 506736, 3622653; 506736, 3622654; 506747, 3622665; 506753, 3622666; 506760, 3622668; 506760, 3622668; 506772, 3622662; 506776, 3622654; 506777, 3622653; 506777, 3622652; 506777, 3622646; 506777, 3622643; 506774, 3622631; 506774, 3622631; 506773, 3622627; 506773, 3622627; 506777, 3622623; 506777, 3622623; 506780, 3622619; 506784, 3622617; 506785, 3622617; 506789, 3622615; 506793, 3622610; 506794, 3622608; 506795, 3622608; 506795, 3622608; 506795, 3622608; 506796, 3622605; 506798, 3622597; 506804, 3622596; 506809, 3622594; 506823, 3622586; 506842, 3622580; 506842, 3622427; 506842, 3622401; 506839, 3622400; 506632, 3622325; 506600, 3622314; 506562, 3622300; 506542, 3622293; 506532, 3622289; 506532, 3622289; 506550, 3622268; 506556, 3622262; 506557, 3622259; 506534, 3622139; 506534, 3622139; 506534, 3622139; 506549, 3622138; 506554, 3622138; 506665, 3622128; 506782, 3622222; 506874, 3622279; 506963, 3622256; 506976, 3622253; 506981, 3622251; 507000, 3622245; 507076, 3622218; 507187, 3622188; 507273, 3622189; 507273, 3622189; 507306, 3622189; 507399, 3622202; 507420, 3622215; 507420, 3622215; 507433, 3622222; 507455, 3622232; 507455, 3622232; 507455, 3622232; 507477, 3622242; 507501, 3622224; 507501, 3622223; 507523, 3622206; 507529, 3622202; 507576, 3622201; 507602, 3622187; 507611, 3622174; 507611, 3622174; 507620, 3622162; 507635, 3622160; 507657, 3622158; 507661, 3622100; 507674, 3621920; 507684, 3621773; 507697, 3621606; 507698, 3621581; 507646, 3621519; 507607, 3621472; 507607, 3621472; 507437, 3621271; 507277, 3621081; 507271, 3621074; 507147, 3620927; 507146, 3620927; 507118, 3620936; 507117, 3620936; 507076, 3620949; 507071, 3620950; 507068, 3620951; 507068, 3620951; 507063, 3620952; 507063, 3620953; 507059, 3620963; 507060, 3620964; 507060, 3620964; 507070, 3620980; 507083, 3620994; 507086, 3620997; 507101, 3621009; 507132, 3621027; 507345, 3621279; 507345, 3621279; 507345, 3621279; 507310, 3621323; 507306, 3621329; 507291, 3621347; 507291, 3621347; 507285, 3621358; 507277, 3621372; 507276, 3621374; 507276, 3621374; 507276, 3621374; 507276, 3621375; 507275, 3621376; 507275, 3621377; 507274, 3621378; 507274, 3621379; 507274, 3621379; 507273, 3621381; 507273, 3621382; 507273, 3621382; 507272, 3621383; 507271, 3621385; 507271, 3621385; 507271, 3621386; 507271, 3621388; 507270, 3621390; 507235, 3621393; 507234, 3621394; 507216, 3621395; 507213, 3621396; 507190, 3621372; 507169, 3621350; 507148, 3621350; 507132, 3621363; 507079, 3621409; 506907, 3621426; 506896, 3621427; 506883, 3621405; 506821, 3621307; 506807, 3621294; 506791, 3621280; 506750, 3621262; 506728, 3621252; 506721, 3621231; 506721, 3621230; 506712, 3621201; 506705, 3621178; 506584, 3621211; 506569, 3621212; 506569, 3621212; 506560, 3621213; 506549, 3621211; 506548, 3621210; 506534, 3621207; 506511, 3621192; 506495, 3621166; 506474, 3621177; 506474, 3621177; 506464, 3621181; 506443, 3621189; 506423, 3621195; 506322, 3621210; 506319, 3621202; 506317, 3621196; 506250, 3621218; 506207, 3621235; 506174, 3621249; 506101, 3621289; 506101, 3621289; 506082, 3621316; 505988, 3621357; 505947, 3621348; 505901, 3621362; 505889, 3621366; 505889, 3621366; 505889, 3621366; 505878, 3621361;

505862, 3621326; 505858, 3621317; 505858, 3621318; 505857, 3621318; 505847, 3621324; 505837, 3621331; 505830, 3621335; 505829, 3621335; 505827, 3621337; 505825, 3621338; 505818, 3621344; 505818, 3621344; 505817, 3621345; 505814, 3621347; 505807, 3621352; 505800, 3621358; 505800, 3621359; 505798, 3621360; 505797, 3621361; 505790, 3621367; 505790, 3621367; 505789, 3621368; 505784, 3621373; 505780, 3621377; 505780, 3621377; 505779, 3621378; 505779, 3621378; 505776, 3621381; 505775, 3621382; 505772, 3621386; 505769, 3621389; 505768, 3621390; 505768, 3621390; 505764, 3621395; 505763, 3621396; 505760, 3621400; 505759, 3621400; 505757, 3621403; 505756, 3621404; 505748, 3621414; 505744, 3621420; 505734, 3621434; 505734, 3621434; 505727, 3621445; 505727, 3621445; 505725, 3621447; 505723, 3621451; 505715, 3621464; 505706, 3621479; 505698, 3621494; 505692, 3621509; 505692, 3621509; 505690, 3621513; 505684, 3621526; 505684, 3621526; 505683, 3621527; 505683, 3621529; 505677, 3621543; 505672, 3621559; 505667, 3621574; 505662, 3621591; 505662, 3621591; 505658, 3621608; 505658, 3621608; 505661, 3621615; 505662, 3621617; 505676, 3621652; 505727, 3621682; 505808, 3621688; 505847, 3621690; 505861, 3621705; 505861, 3621705; 505865, 3621709; 505890, 3621723; 505929, 3621754; 505935, 3621771; 505938, 3621779; 505952, 3621823; 505956, 3621834; 505956, 3621834; 505958, 3621888; 505960, 3621911; 505967, 3621923; 505967, 3621924; 505984, 3621954; 505988, 3621999; 505988, 3621999; 505976, 3622045; 506000, 3622082; 506000, 3622082; 506004, 3622123; 506017, 3622139; 506021, 3622145; 506043, 3622173; 506050, 3622183; 506051, 3622183; 506060, 3622195; 506067, 3622226; 506068, 3622231; 506071, 3622247; 506091, 3622314; 506091, 3622314; 506091, 3622314; 506084, 3622336; 506092, 3622386; 506093, 3622391; 506093, 3622391; 506093, 3622391; 506059, 3622467; 506065, 3622467; 506065, 3622468; 506080, 3622468; 506103, 3622431; 506116, 3622487; 506136, 3622516; 506145, 3622529; 506146, 3622530; 506197, 3622556; 506218, 3622566; 506219, 3622567; 506234, 3622574; 506289, 3622603; 506289, 3622603; 506307, 3622613; 506345, 3622633; 506383, 3622650; 506383, 3622650; 506397, 3622656; 506431, 3622671; 506462, 3622683; 506462, 3622683; 506487, 3622694; 506573, 3622726; 506666, 3622764. Excluding land bounded by the following UTM NAD27 coordinates (E,N): 506682, 3621550; 506686, 3621550; 506686, 3621550; 506687, 3621529; 506808, 3621536; 506800, 3621660; 506794, 3621660; 506792, 3621686; 506671, 3621673. Excluding land bounded by the following UTM NAD27 coordinates (E,N): 506187, 3621805; 506178, 3621773; 506176, 3621764; 506176, 3621764; 506185, 3621761; 506184, 3621757; 506234, 3621742; 506247, 3621782; 506236, 3621786; 506238, 3621791; 506220, 3621796.

Land bounded by the following UTM NAD27 coordinates (E,N): 504203, 3622369; 504206, 3622364; 504209, 3622360; 504210, 3622359; 504219, 3622346; 504231, 3622329; 504244, 3622311; 504254, 3622298; 504254, 3622298; 504258, 3622294; 504264, 3622287; 504264, 3622287; 504271, 3622277; 504280, 3622266; 504281, 3622266; 504285, 3622260; 504290, 3622255; 504290, 3622255; 504300, 3622244; 504307, 3622236; 504309, 3622233; 504309, 3622233; 504314, 3622228; 504316, 3622223; 504324, 3622194; 504324, 3622194; 504324, 3622194; 504345, 3622172; 504347, 3622165; 504348, 3622163; 504350, 3622154; 504348, 3622152; 504348, 3622152; 504347, 3622151; 504339, 3622144; 504336, 3622142; 504333, 3622139; 504327, 3622133; 504321, 3622128; 504316, 3622123; 504315, 3622122; 504315, 3622122; 504309, 3622117; 504304, 3622111; 504299, 3622105; 504294, 3622100; 504294, 3622100; 504293, 3622099; 504291, 3622097; 504288, 3622093; 504286, 3622090; 504285, 3622090; 504283, 3622087; 504283, 3622087; 504299, 3622074; 504293, 3622067; 504289, 3622062; 504130, 3621869; 504129, 3621868; 504129, 3621867; 504128, 3621866; 504128, 3621866; 504127, 3621864; 504126, 3621864; 504126, 3621864; 504125, 3621862; 504125, 3621862; 504124, 3621861; 504123, 3621860; 504121, 3621857; 504120, 3621855; 504119, 3621853; 504119, 3621853; 504118, 3621852; 504117, 3621851; 504116, 3621849; 504115, 3621847; 504113, 3621844; 504113, 3621844; 504112, 3621842; 504111, 3621840; 504110, 3621839; 504109, 3621836; 504108, 3621833; 504106, 3621831; 504105, 3621828; 504104, 3621825; 504103, 3621822; 504103, 3621822; 504102, 3621819; 504074, 3621745; 504045, 3621658; 504044, 3621655; 504043, 3621654; 504043, 3621654; 504042, 3621651; 504042, 3621650; 504041, 3621648; 504041, 3621646; 504041, 3621646; 504038, 3621641; 504038, 3621638; 504037, 3621636; 504037, 3621636; 504034, 3621630; 504034, 3621629; 504033, 3621628; 504033, 3621628; 504029, 3621620; 503995, 3621635; 503902, 3621676; 503900, 3621677; 503900, 3621677; 503917, 3621745; 503922, 3621767; 503922, 3621767; 503928, 3621779; 503948, 3621817; 503965, 3621834; 503966, 3621835; 503993, 3621862; 504011, 3621921; 504051, 3621969; 504051, 3621969; 504058, 3621984; 504059, 3621986; 504089, 3622055; 504091, 3622060; 504091, 3622060; 504091, 3622060; 504095, 3622155; 504096, 3622177; 504096, 3622177; 504109, 3622213; 504132, 3622244; 504142, 3622253; 504144, 3622254; 504153, 3622261; 504197, 3622297; 504197, 3622297; 504201, 3622355; 504201, 3622355; 504195, 3622369; 504195, 3622369; 504185, 3622396; 504196, 3622380; 504196, 3622379.

Land bounded by the following UTM NAD27 coordinates (E, N): 509713, 3621117; 509709, 3621117; 509708, 3621117; 509705, 3621117; 509705, 3621117; 509703, 3621117; 509700, 3621117; 509698, 3621117; 509696, 3621116; 509692, 3621116; 509682, 3621115; 509681, 3621115; 509677, 3621115; 509672, 3621114; 509672, 3621114; 509667, 3621113; 509666, 3621113; 509661, 3621112; 509651, 3621110; 509651, 3621110; 509646, 3621109; 509641, 3621107; 509641, 3621107; 509636, 3621106; 509629, 3621104; 509614, 3621099; 509613, 3621099; 509598, 3621094; 509591, 3621092; 509584, 3621090; 509579, 3621088; 509576, 3621086; 509560, 3621074; 509551, 3621067; 509522, 3621045; 509518, 3621042; 509518, 3621042; 509414, 3620988; 509386, 3620978; 509360, 3620968; 509342, 3620961; 509297, 3620958; 509293, 3620957; 509215, 3620952; 509136, 3620961; 509135, 3620957; 509135, 3620957; 509135, 3620954; 509135, 3620954; 509133, 3620939; 509133, 3620936; 509133, 3620936; 509132, 3620930; 509132, 3620930; 509142, 3620929; 509212, 3620921; 509218, 3620921; 509225, 3620920; 509232, 3620920; 509238, 3620919; 509245, 3620919; 509250, 3620919; 509250, 3620919; 509252, 3620919; 509254, 3620919; 509258, 3620919; 509260, 3620919; 509265, 3620919; 509278, 3620920; 509278, 3620920; 509285, 3620920; 509291, 3620921; 509298, 3620922; 509301, 3620922; 509305, 3620923; 509307, 3620923; 509308, 3620923; 509311, 3620923; 509315, 3620924;

509318, 3620925; 509321, 3620925; 509324, 3620926;
509331, 3620927; 509337, 3620928; 509344, 3620930;
509348, 3620931; 509357, 3620933; 509360, 3620934;
509360, 3620934; 509363, 3620935; 509368, 3620937;
509369, 3620937; 509371, 3620938; 509376, 3620939;
509381, 3620941; 509382, 3620941; 509383, 3620942;
509388, 3620944; 509392, 3620945; 509394, 3620946;
509401, 3620949; 509407, 3620951; 509413, 3620954;
509419, 3620957; 509428, 3620961; 509451, 3620971;
509480, 3620983; 509487, 3620987; 509533, 3621014;
509544, 3621019; 509544, 3621019; 509552, 3621022;
509558, 3621024; 509565, 3621027; 509565, 3621027;
509568, 3621019; 509575, 3621003; 509595, 3621011;
509603, 3621015; 509603, 3621015; 509600, 3621013;
509603, 3621015; 509603, 3621015; 509594, 3621038;
509593, 3621039; 509682, 3621074; 509683, 3621071;
509683, 3621067; 509685, 3621053; 509685, 3621053;
509693, 3621054; 509696, 3621054; 509697, 3621054;
509702, 3621054; 509706, 3621054; 509706, 3621054;
509709, 3621055; 509709, 3621053; 509701, 3621016;
509700, 3621013; 509672, 3620882; 509660, 3620756;
509624, 3620723; 509581, 3620671; 509500, 3620625;
509453, 3620623; 509424, 3620628; 509381, 3620647;
509341, 3620630; 509332, 3620624; 509313, 3620610;
509291, 3620594; 509261, 3620542; 509257, 3620535;
509243, 3620531; 509205, 3620523; 509167, 3620471;
509176, 3620404; 509145, 3620290; 509094, 3620257;
509093, 3620256; 508941, 3620256; 508874, 3620306;
508870, 3620313; 508836, 3620373; 508822, 3620392;
508755, 3620482; 508691, 3620568; 508666, 3620586;
508837, 3620589; 508867, 3620590; 509041, 3620592;
509044, 3620632; 509064, 3620916; 509066, 3620949;
509067, 3620963; 509075, 3620960; 509076, 3620959;
509081, 3620957; 509084, 3620956; 509084, 3620956;
509084, 3620956; 509076, 3621088; 509075, 3621089;
509093, 3621089; 509208, 3621090; 509213, 3621090;
509287, 3621090; 509287, 3621090; 509287, 3621091;
509287, 3621097; 509287, 3621196; 509293, 3621197;
509293, 3621197; 509298, 3621197; 509298, 3621197;
509298, 3621210; 509298, 3621210; 509287, 3621229;
509286, 3621465; 509286, 3621487; 509292, 3621487;
509292, 3621487; 509296, 3621487; 509300, 3621487;
509300, 3621487; 509300, 3621488; 509300, 3621495;
509294, 3621880; 509304, 3621880; 509535, 3621885;
509542, 3621885; 509685, 3621889; 509689, 3621889;
509689, 3621889; 509778, 3621968; 509784, 3621974;
509784, 3621974; 509783, 3621998; 509783, 3622023;
509794, 3622050; 509821, 3622114; 509834, 3622145;
509837, 3622152; 509841, 3622151; 509842, 3622150;
509844, 3622150; 509844, 3622149; 509846, 3622149;
509847, 3622148; 509849, 3622147; 509852, 3622145;
509854, 3622144; 509854, 3622144; 509856, 3622143;
509939, 3622093; 509943, 3622091; 509947, 3622089;
509948, 3622088; 509948, 3622088; 509949, 3622087;
509952, 3622085; 509954, 3622084; 509957, 3622081;
509961, 3622079; 509963, 3622077; 509963, 3622077;
509965, 3622076; 509967, 3622074; 509969, 3622072;
509969, 3622072; 509974, 3622068; 509976, 3622067;
509976, 3622067; 509977, 3622065; 509980, 3622063;
509980, 3622063; 509983, 3622060; 509986, 3622057;
509989, 3622054; 509989, 3622054; 509992, 3622051;
509992, 3622051; 509998, 3622044; 510004, 3622038;
510008, 3622032; 510009, 3622031; 510011, 3622028;
510012, 3622027; 510012, 3622027; 510014, 3622024;
510018, 3622018; 510019, 3622016; 510038, 3621987;
510042, 3621981; 510051, 3621967; 510051, 3621967;
510052, 3621965; 510054, 3621963; 510055, 3621961;
510055, 3621961; 510056, 3621959; 510057, 3621958;
510058, 3621958; 510058, 3621958; 510059, 3621955;
510060, 3621954; 510062, 3621952; 510064, 3621950;
510064, 3621950; 510064, 3621950; 510064, 3621950;
510066, 3621948; 510067, 3621946; 510067, 3621946;
510068, 3621945; 510070, 3621944; 510070, 3621942;
510070, 3621938; 510069, 3621917; 510069, 3621900;
510069, 3621897; 510069, 3621897; 510069, 3621897;
510066, 3621810; 510068, 3621807; 510078, 3621783;
510078, 3621783; 510101, 3621489; 510288, 3621500;
510300, 3621500; 510300, 3621501; 510817, 3621530;
510996, 3621540; 511045, 3621542; 511060, 3621543;
511062, 3621543; 511074, 3621543; 511084, 3621544;
511108, 3621545; 511107, 3621523; 511107, 3621521;
511107, 3621520; 511107, 3621512; 511107, 3621512;
511109, 3621511; 511111, 3621509; 511111, 3621509;
511111, 3621509; 511113, 3621507; 511115, 3621505;
511117, 3621504; 511117, 3621504; 511117, 3621504;
511119, 3621502; 511122, 3621501; 511124, 3621499;
511126, 3621498; 511128, 3621496; 511130, 3621495;
511131, 3621494; 511133, 3621493; 511135, 3621492;
511135, 3621492; 511135, 3621492; 511137, 3621491;
511142, 3621488; 511143, 3621488; 511144, 3621487;
511146, 3621487; 511146, 3621487; 511147, 3621486;
511148, 3621486; 511148, 3621486; 511149, 3621485;
511152, 3621484; 511154, 3621483; 511157, 3621482;
511159, 3621481; 511162, 3621480; 511162, 3621480;
511162, 3621480; 511167, 3621479; 511172, 3621477;
511175, 3621476; 511177, 3621476; 511178, 3621476;
511183, 3621475; 511184, 3621475; 511184, 3621475;
511185, 3621474; 511188, 3621474; 511190, 3621474;
511190, 3621474; 511190, 3621474; 511193, 3621473;
511194, 3621473; 511196, 3621473; 511197, 3621473;
511197, 3621473; 511198, 3621473; 511201, 3621473;
511204, 3621472; 511206, 3621472; 511207, 3621472;
511209, 3621472; 511214, 3621472; 511214, 3621472;
511217, 3621472; 511219, 3621473; 511219, 3621473;
511220, 3621473; 511220, 3621473; 511225, 3621473;
511227, 3621473; 511252, 3621476; 511253, 3621476;
511262, 3621477; 511262, 3621476; 511263, 3621467;
511264, 3621466; 511266, 3621452; 511266, 3621452;
511264, 3621442; 511257, 3621388; 511253, 3621384;
511250, 3621381; 511250, 3621381; 511242, 3621371;
511241, 3621370; 511241, 3621370; 511241, 3621370;
511241, 3621367; 511242, 3621358; 511244, 3621349;
511244, 3621349; 511244, 3621349; 511246, 3621349;
511246, 3621349; 511249, 3621349; 511283, 3621362;
511307, 3621365; 511311, 3621366; 511333, 3621369;
511333, 3621369; 511329, 3621376; 511332, 3621376;
511332, 3621376; 511350, 3621378; 511354, 3621379;
511356, 3621381; 511359, 3621383; 511363, 3621379;
511363, 3621379; 511364, 3621378; 511381, 3621363;
511381, 3621362; 511381, 3621362; 511382, 3621359;
511383, 3621350; 511384, 3621341; 511389, 3621311;
511389, 3621309; 511399, 3621311; 511405, 3621311;
511419, 3621313; 511435, 3621316; 511449, 3621318;
511456, 3621270; 511471, 3621164; 511458, 3621163;
511442, 3621163; 511202, 3621153; 511202, 3621153;
511004, 3621146; 511001, 3621145; 511000, 3621145;
511000, 3621145; 510994, 3621072; 510979, 3620893;
510979, 3620893; 510980, 3620893; 510980, 3620893;
510983, 3620893; 510975, 3620803; 510975, 3620803;
510968, 3620712; 510961, 3620630; 510961, 3620630;
510961, 3620627; 510954, 3620554; 510946, 3620463;
510938, 3620374; 510931, 3620290; 510929, 3620291;
510924, 3620293; 510920, 3620294; 510915, 3620298;
510915, 3620298; 510903, 3620305; 510879, 3620310;

510874, 3620309; 510874, 3620309; 510857, 3620306; 510850, 3620306; 510849, 3620306; 510849, 3620306; 510843, 3620306; 510819, 3620305; 510772, 3620301; 510771, 3620301; 510730, 3620297; 510621, 3620314; 510621, 3620314; 510621, 3620310; 510621, 3620310; 510619, 3620310; 510618, 3620311; 510552, 3620344; 510547, 3620347; 510542, 3620349; 510541, 3620349; 510536, 3620351; 510536, 3620352; 510531, 3620354; 510529, 3620355; 510521, 3620358; 510518, 3620359; 510518, 3620359; 510516, 3620360; 510514, 3620360; 510510, 3620361; 510505, 3620363; 510504, 3620363; 510504, 3620364; 510500, 3620365; 510494, 3620366; 510492, 3620367; 510489, 3620368; 510484, 3620369; 510478, 3620370; 510475, 3620371; 510458, 3620375; 510382, 3620391; 510376, 3620392; 510376, 3620392; 510373, 3620393; 510373, 3620393; 510370, 3620394; 510366, 3620395; 510366, 3620395; 510364, 3620395; 510359, 3620396; 510358, 3620397; 510358, 3620397; 510347, 3620400; 510347, 3620400; 510335, 3620404; 510331, 3620406; 510331, 3620406; 510329, 3620406; 510324, 3620409; 510320, 3620410; 510315, 3620412; 510312, 3620413; 510308, 3620415; 510301, 3620419; 510293, 3620423; 510293, 3620423; 510290, 3620424; 510287, 3620426; 510280, 3620430; 510277, 3620432; 510277, 3620432; 510274, 3620433; 510273, 3620434; 510269, 3620436; 510259, 3620443; 510259, 3620443; 510254, 3620446; 510249, 3620450; 510249, 3620450; 510249, 3620450; 510239, 3620457; 510236, 3620460; 510234, 3620461; 510231, 3620464; 510230, 3620465; 510220, 3620473; 510217, 3620476; 510217, 3620476; 510216, 3620477; 510215, 3620478; 510211, 3620481; 510208, 3620485; 510207, 3620486; 510203, 3620490; 510199, 3620494; 510198, 3620495; 510198, 3620495; 510194, 3620499; 510193, 3620501; 510188, 3620506; 510188, 3620506; 510186, 3620508; 510183, 3620513; 510182, 3620514; 510179, 3620518; 510177, 3620520; 510173, 3620525; 510171, 3620527; 510168, 3620532; 510164, 3620537; 510163, 3620539; 510159, 3620546; 510159, 3620546; 510158, 3620548; 510154, 3620553; 510154, 3620553; 510154, 3620554; 510151, 3620558; 510150, 3620561; 510145, 3620569; 510140, 3620579; 510140, 3620580; 510139, 3620581; 510134, 3620591; 510132, 3620596; 510130, 3620602; 510127, 3620609; 510122, 3620621; 510115, 3620642; 510081, 3620729; 510081, 3620729; 510043, 3620815; 510027, 3620865; 510009, 3620920; 510000, 3620932; 509999, 3620934; 509984, 3620953; 509983, 3620955; 509983, 3620955; 509981, 3620958; 509979, 3620961; 509979, 3620962; 509976, 3620967; 509974, 3620972; 509972, 3620974; 509971, 3620976; 509968, 3620980; 509965, 3620985; 509965, 3620985; 509962, 3620989; 509956, 3620997; 509956, 3620997; 509955, 3620999; 509955, 3621000; 509953, 3621002; 509951, 3621004; 509950, 3621006; 509943, 3621014; 509941, 3621016; 509940, 3621018; 509938, 3621019; 509936, 3621022; 509935, 3621023; 509933, 3621025; 509930, 3621028; 509929, 3621029; 509926, 3621032; 509925, 3621033; 509922, 3621036; 509918, 3621040; 509914, 3621043; 509910, 3621047; 509910, 3621047; 509906, 3621050; 509904, 3621051; 509902, 3621053; 509899, 3621056; 509898, 3621056; 509896, 3621058; 509896, 3621058; 509894, 3621060; 509889, 3621063; 509885, 3621066; 509883, 3621067; 509881, 3621069; 509879, 3621070; 509876, 3621071; 509872, 3621074; 509867, 3621077; 509867, 3621077; 509863, 3621079; 509858, 3621082; 509855, 3621084; 509854, 3621084; 509852, 3621085; 509852, 3621085; 509849, 3621087; 509844, 3621089; 509842, 3621090; 509837, 3621092; 509835, 3621093; 509830, 3621095; 509825, 3621097; 509820, 3621099; 509815, 3621101; 509815, 3621101; 509811, 3621102; 509806, 3621104; 509805, 3621104; 509804, 3621104; 509801, 3621105; 509796, 3621107; 509791, 3621108; 509785, 3621109; 509784, 3621110; 509778, 3621111; 509778, 3621111; 509775, 3621112; 509770, 3621113; 509766, 3621113; 509765, 3621113; 509755, 3621115; 509754, 3621115; 509750, 3621116; 509744, 3621116; 509741, 3621116; 509738, 3621117; 509737, 3621117; 509734, 3621117; 509729, 3621117; 509729, 3621117; 509725, 3621117; 509724, 3621117; 509722, 3621117; 509722, 3621117; 509721, 3621117; 509718, 3621117; 509715, 3621117; 509715, 3621117.

Land bounded by the following UTM NAD27 coordinates (E,N): 504400, 3622092; 504463, 3622048; 504477, 3622042; 504480, 3622041; 504498, 3622033; 504614, 3622082; 504619, 3622084; 504733, 3622045; 504750, 3622038; 504750, 3622038; 504797, 3622017; 504814, 3621976; 504817, 3621966; 504822, 3621953; 504822, 3621953; 504873, 3621922; 504871, 3621918; 504870, 3621917; 504865, 3621905; 504838, 3621933; 504838, 3621934; 504817, 3621955; 504812, 3621960; 504634, 3621776; 504626, 3621768; 504584, 3621725; 504584, 3621725; 504584, 3621725; 504591, 3621717; 504992, 3621236; 504994, 3621234; 505018, 3621205; 505020, 3621204; 505049, 3621169; 505020, 3621148; 505020, 3621148; 504995, 3621130; 504993, 3621128; 504992, 3621128; 504989, 3621126; 504986, 3621123; 504986, 3621123; 504986, 3621123; 504982, 3621120; 504979, 3621118; 504978, 3621117; 504976, 3621115; 504975, 3621114; 504975, 3621114; 504973, 3621112; 504971, 3621111; 504970, 3621109; 504966, 3621106; 504963, 3621103; 504962, 3621101; 504961, 3621101; 504960, 3621100; 504959, 3621099; 504958, 3621097; 504955, 3621094; 504955, 3621094; 504952, 3621090; 504949, 3621087; 504948, 3621086; 504948, 3621085; 504945, 3621081; 504944, 3621080; 504941, 3621077; 504940, 3621076; 504940, 3621076; 504939, 3621074; 504936, 3621070; 504934, 3621066; 504934, 3621066; 504931, 3621063; 504929, 3621059; 504929, 3621059; 504927, 3621055; 504925, 3621052; 504923, 3621048; 504921, 3621044; 504920, 3621043; 504919, 3621040; 504918, 3621038; 504918, 3621038; 504917, 3621037; 504916, 3621035; 504915, 3621033; 504915, 3621033; 504913, 3621029; 504913, 3621029; 504913, 3621029; 504900, 3621029; 504863, 3621028; 504863, 3621028; 504867, 3620782; 504867, 3620782; 505084, 3620784; 505084, 3620784; 505099, 3620840; 505099, 3620840; 505099, 3620840; 505100, 3620845; 505100, 3620845; 505111, 3621031; 505112, 3621033; 505130, 3621093; 505143, 3621138; 505143, 3621138; 505147, 3621145; 505178, 3621199; 505197, 3621225; 505206, 3621238; 505207, 3621240; 505225, 3621264; 505255, 3621324; 505257, 3621326; 505422, 3621454; 505422, 3621454; 505422, 3621454; 505416, 3621462; 505403, 3621477; 505403, 3621477; 505396, 3621485; 505399, 3621487; 505434, 3621503; 505437, 3621505; 505499, 3621452; 505523, 3621431; 505588, 3621376; 505591, 3621373; 505598, 3621355; 505647, 3621313; 505648, 3621312; 505690, 3621276; 505681, 3621246; 505679, 3621237; 505679, 3621237; 505684, 3621235; 505687, 3621235; 505695, 3621232; 505696, 3621232; 505698, 3621231; 505698, 3621231; 505698, 3621231; 505700, 3621231; 505702, 3621230; 505703, 3621229; 505703, 3621229; 505704, 3621229; 505706, 3621228; 505706, 3621228; 505708, 3621227; 505709, 3621227;

505709, 3621226; 505710, 3621226; 505711, 3621225; 505711, 3621225; 505712, 3621225; 505713, 3621224; 505714, 3621223; 505715, 3621223; 505716, 3621222; 505716, 3621222; 505717, 3621221; 505717, 3621221; 505722, 3621218; 505724, 3621216; 505725, 3621215; 505729, 3621212; 505735, 3621208; 505736, 3621207; 505742, 3621203; 505748, 3621199; 505755, 3621195; 505761, 3621191; 505768, 3621187; 505774, 3621183; 505778, 3621181; 505778, 3621181; 505779, 3621180; 505793, 3621173; 505794, 3621172; 505796, 3621171; 505801, 3621169; 505808, 3621166; 505809, 3621166; 505809, 3621166; 505810, 3621165; 505815, 3621163; 505815, 3621163; 505815, 3621163; 505822, 3621160; 505823, 3621160; 505823, 3621160; 505824, 3621159; 505829, 3621157; 505829, 3621157; 505836, 3621154; 505837, 3621154; 505838, 3621154; 505848, 3621150; 505851, 3621149; 505853, 3621149; 505865, 3621145; 505867, 3621144; 505879, 3621141; 505880, 3621141; 505882, 3621140; 505891, 3621138; 505895, 3621137; 505895, 3621137; 505895, 3621137; 505897, 3621137; 505901, 3621136; 505902, 3621136; 505902, 3621136; 505909, 3621134; 505912, 3621134; 505912, 3621134; 505917, 3621133; 505925, 3621132; 505928, 3621132; 505928, 3621131; 505933, 3621131; 506017, 3621127; 506090, 3621116; 506092, 3621115; 506139, 3621108; 506209, 3621091; 506211, 3621091; 506213, 3621090; 506213, 3621090; 506232, 3621084; 506238, 3621080; 506238, 3621080; 506256, 3621069; 506263, 3621065; 506264, 3621067; 506269, 3621076; 506269, 3621077; 506278, 3621094; 506322, 3621080; 506323, 3621082; 506323, 3621083; 506324, 3621086; 506329, 3621102; 506564, 3621029; 506570, 3621027; 506574, 3621025; 506581, 3621024; 506581, 3621023; 506585, 3621022; 506594, 3621020; 506594, 3621020; 506595, 3621020; 506606, 3621017; 506608, 3621017; 506608, 3621017; 506613, 3621015; 507021, 3620923; 507026, 3620922; 507027, 3620922; 507041, 3620918; 507061, 3620913; 507064, 3620912; 507064, 3620912; 507069, 3620910; 507098, 3620902; 507099, 3620901; 507109, 3620898; 507120, 3620895; 507120, 3620895; 507087, 3620855; 507080, 3620847; 507075, 3620841; 507025, 3620782; 506936, 3620676; 506859, 3620584; 506849, 3620572; 505593, 3620015; 505592, 3620014; 504380, 3619476; 504171, 3619181; 504097, 3619192; 504093, 3619193; 504028, 3619204; 504028, 3619204; 504022, 3619168; 504008, 3619083; 504008, 3619083; 504022, 3618970; 503959, 3618882; 503901, 3618800; 503900, 3618800; 503900, 3618800; 503900, 3618800; 503900, 3618799; 503726, 3618553; 503726, 3618553; 503724, 3618553; 503712, 3618560; 503611, 3618621; 503602, 3618626; 503610, 3620051; 503612, 3620498; 503612, 3620561; 503613, 3620617; 503615, 3620616; 503720, 3620596; 503723, 3620595; 503788, 3620582; 503821, 3620608; 503922, 3620685; 504039, 3620657; 504081, 3620693; 504082, 3620693; 504099, 3620834; 504099, 3620834; 504119, 3620860; 504247, 3621033; 504247, 3621033; 504258, 3621078; 504267, 3621114; 504285, 3621189; 504302, 3621260; 504303, 3621261; 504303, 3621262; 504241, 3621300; 504212, 3621337; 504212, 3621338; 504155, 3621411; 504167, 3621424; 504168, 3621424; 504187, 3621444; 504187, 3621444; 504187, 3621444; 504184, 3621447; 504184, 3621448; 504182, 3621450; 504142, 3621503; 504101, 3621555; 504097, 3621557; 504047, 3621587; 504047, 3621587; 504047, 3621588; 504049, 3621591; 504049, 3621591; 504050, 3621593; 504053, 3621598; 504055, 3621603; 504056, 3621604; 504056, 3621604; 504058, 3621608; 504060, 3621613; 504061, 3621613; 504061, 3621614; 504062, 3621618; 504064, 3621620; 504064, 3621620; 504065, 3621623; 504067, 3621628; 504069, 3621633; 504070, 3621636; 504070, 3621636; 504071, 3621638; 504072, 3621640; 504072, 3621640; 504073, 3621643; 504075, 3621648; 504103, 3621735; 504103, 3621735; 504104, 3621737; 504127, 3621797; 504131, 3621808; 504132, 3621811; 504134, 3621815; 504136, 3621820; 504136, 3621821; 504138, 3621824; 504140, 3621828; 504140, 3621828; 504140, 3621829; 504141, 3621830; 504143, 3621833; 504144, 3621835; 504144, 3621835; 504144, 3621835; 504146, 3621837; 504148, 3621841; 504148, 3621841; 504150, 3621843; 504150, 3621844; 504150, 3621844; 504151, 3621845; 504152, 3621846; 504154, 3621849; 504323, 3622054; 504324, 3622053; 504325, 3622052; 504330, 3622058; 504334, 3622062; 504343, 3622073; 504353, 3622083; 504362, 3622091; 504362, 3622091; 504363, 3622092; 504370, 3622092; 504370, 3622092.

Excluding land bounded by the following UTM NAD27 coordinates (E,N): 505512, 3621342; 505467, 3621263; 505439, 3621174; 505417, 3621134; 505381, 3621102; 505331, 3621007; 505327, 3620957; 505289, 3620909; 505307, 3620898; 505324, 3620919; 505332, 3620915; 505345, 3620930; 505362, 3620948; 505394, 3621024; 505408, 3621058; 505429, 3621087; 505463, 3621131; 505485, 3621161; 505485, 3621161; 505477, 3621165; 505477, 3621165; 505561, 3621314; 505520, 3621338.

Land bounded by the following UTM NAD27 coordinates (E,N): 512083, 3621570; 512103, 3621570; 512143, 3621569; 512257, 3621568; 512260, 3621568; 512386, 3621566; 512416, 3621566; 512625, 3621564; 512625, 3621560; 512626, 3621551; 512639, 3621378; 512650, 3621242; 512640, 3621242; 512640, 3621242; 512634, 3621242; 512634, 3621242; 512634, 3621242; 512640, 3621170; 512617, 3621170; 512617, 3621170; 512588, 3621171; 512566, 3621162; 512564, 3621162; 512562, 3621161; 512562, 3621161; 512562, 3621161; 512561, 3621160; 512558, 3621159; 512558, 3621159; 512556, 3621158; 512555, 3621157; 512552, 3621156; 512549, 3621154; 512549, 3621154; 512546, 3621152; 512545, 3621152; 512545, 3621151; 512542, 3621149; 512539, 3621147; 512536, 3621145; 512535, 3621144; 512534, 3621143; 512533, 3621141; 512533, 3621141; 512530, 3621139; 512510, 3621118; 512509, 3621117; 512474, 3621081; 512472, 3621080; 512471, 3621079; 512471, 3621079; 512471, 3621078; 512470, 3621078; 512469, 3621077; 512469, 3621077; 512468, 3621076; 512467, 3621076; 512467, 3621075; 512466, 3621075; 512466, 3621074; 512465, 3621074; 512465, 3621074; 512465, 3621074; 512463, 3621073; 512462, 3621072; 512461, 3621071; 512461, 3621071; 512460, 3621071; 512459, 3621070; 512458, 3621070; 512458, 3621070; 512457, 3621070; 512456, 3621069; 512455, 3621069; 512455, 3621068; 512455, 3621068; 512455, 3621068; 512454, 3621068; 512453, 3621068; 512452, 3621067; 512451, 3621067; 512451, 3621067; 512449, 3621067; 512447, 3621066; 512447, 3621066; 512446, 3621066; 512445, 3621066; 512445, 3621066; 512445, 3621066; 512444, 3621065; 512443, 3621065; 512443, 3621065; 512442, 3621065; 512441, 3621065; 512440, 3621065; 512440, 3621065; 512438, 3621065; 512438, 3621065; 512436, 3621065; 512434, 3621065; 512432, 3621065; 512430, 3621065; 512428, 3621065; 512407, 3621067; 512396, 3621068; 512374, 3621071; 512374, 3621071; 512374, 3621071; 512373, 3621071; 512373, 3621071; 512371, 3621071; 512368, 3621072;

512365, 3621072; 512362, 3621073; 512359, 3621074; 512358, 3621074; 512357, 3621074; 512356, 3621074; 512354, 3621075; 512354, 3621075; 512354, 3621075; 512353, 3621076; 512351, 3621077; 512348, 3621078; 512348, 3621078; 512348, 3621078; 512347, 3621078; 512347, 3621078; 512345, 3621079; 512345, 3621079; 512344, 3621080; 512342, 3621080; 512342, 3621081; 512339, 3621082; 512338, 3621082; 512338, 3621082; 512337, 3621083; 512334, 3621084; 512332, 3621084; 512329, 3621086; 512326, 3621086; 512326, 3621086; 512326, 3621087; 512325, 3621087; 512321, 3621088; 512318, 3621088; 512315, 3621089; 512313, 3621089; 512313, 3621089; 512309, 3621089; 512306, 3621090; 512317, 3621130; 512317, 3621130; 512317, 3621130; 512280, 3621124; 512279, 3621124; 512279, 3621124; 512242, 3621118; 512190, 3621082; 512166, 3621067; 512165, 3621066; 512161, 3621064; 512117, 3621064; 512109, 3621064; 512071, 3621075; 512069, 3621075; 512067, 3621077; 512061, 3621079; 512047, 3621077; 512038, 3621075; 512037, 3621076; 512036, 3621077; 512034, 3621079; 512031, 3621083; 512028, 3621086; 512026, 3621087; 512026, 3621087; 512023, 3621091; 512020, 3621093; 512015, 3621098; 512012, 3621101; 512012, 3621101; 512008, 3621104; 511972, 3621134; 511971, 3621136; 511965, 3621141; 511957, 3621148; 511957, 3621148; 511953, 3621152; 511953, 3621152; 511950, 3621156; 511947, 3621159; 511946, 3621160; 511945, 3621160; 511939, 3621167; 511930, 3621179; 511920, 3621179; 511909, 3621179; 511880, 3621333; 511877, 3621347; 511835, 3621573; 511864, 3621573.

Land bounded by the following UTM NAD27 coordinates (E,N): 506827, 3619840; 506827, 3619840; 506827, 3619839; 506827, 3619838; 506827, 3619838; 506827, 3619838; 506836, 3619840; 506841, 3619826; 506851, 3619796; 506851, 3619796; 506849, 3619796; 506842, 3619795; 506840, 3619785; 506844, 3619643; 506844, 3619643; 506843, 3619489; 506843, 3619489; 506842, 3619489; 506842, 3619443; 506843, 3619340; 506842, 3619121; 506842, 3619026; 506842, 3619025; 506842, 3618839; 506842, 3618839; 506842, 3618758; 506842, 3618744; 506842, 3618631; 506841, 3618631; 506800, 3618628; 506427, 3618603; 506422, 3618603; 506413, 3618994; 506403, 3619384; 506414, 3619386; 506623, 3619414; 506623, 3619414; 506622, 3619601; 506621, 3619700; 506618, 3619700; 506612, 3619699; 506612, 3619672; 506613, 3619599; 506613, 3619516; 506614, 3619435; 506601, 3619420; 506390, 3619392; 506391, 3619383; 506391, 3619383; 505967, 3619326; 505967, 3619326; 505966, 3619334; 505963, 3619333; 505960, 3619551; 505959, 3619659; 505959, 3619659; 505962, 3619790; 505963, 3619806; 505979, 3619807; 506035, 3619810; 506082, 3619813; 506105, 3619814; 506236, 3619821; 506329, 3619822; 506355, 3619822; 506423, 3619822; 506608, 3619821; 506613, 3619822; 506618, 3619822; 506658, 3619826; 506658, 3619826; 506691, 3619828; 506737, 3619833; 506765, 3619835; 506786, 3619837; 506826, 3619841; 506827, 3619841.

Land bounded by the following UTM NAD27 coordinates (E,N): 502359, 3619594; 502282, 3619458; 502246, 3619407; 502209, 3619391; 502121, 3619346; 502085, 3619344; 502049, 3619317; 502076, 3619282; 502069, 3619272; 502055, 3619269; 502029, 3619294; 502019, 3619292; 501992, 3619263; 501948, 3619240; 501926, 3619220; 501906, 3619178; 501881, 3619019; 501893, 3618984; 501869, 3618959; 501822, 3618872; 501833, 3618867; 501883, 3618870; 501906, 3618865; 501915, 3618842; 501913, 3618809; 501903, 3618781; 501860, 3618737; 501871, 3618691; 501874, 3618662; 501871, 3618566; 501862, 3618546; 501853, 3618542; 501852, 3618539; 501842, 3618537; 501826, 3618544; 501813, 3618623; 501790, 3618649; 501776, 3618685; 501782, 3618759; 501782, 3618777; 501770, 3618798; 501755, 3618805; 501735, 3618750; 501699, 3618776; 501679, 3618775; 501662, 3618770; 501647, 3618754; 501649, 3618743; 501703, 3618685; 501718, 3618633; 501722, 3618607; 501719, 3618553; 501685, 3618505; 501658, 3618485; 501645, 3618484; 501646, 3618539; 501609, 3618563; 501595, 3618595; 501583, 3618600; 501556, 3618558; 501459, 3618581; 501444, 3618589; 501437, 3618633; 501423, 3618646; 501523, 3618709; 501523, 3618716; 501526, 3618719; 501527, 3618735; 501527, 3618755; 501529, 3618801; 501529, 3618802; 501529, 3618803; 501683, 3618860; 501697, 3618863; 501696, 3618865; 501707, 3618869; 501679, 3618917; 501679, 3618918; 501761, 3619039; 501912, 3619258; 502126, 3619414; 502292, 3619600; 502300, 3619600; 502363, 3619600.

Land bounded by the following UTM NAD27 coordinates (E,N): 502088, 3619222; 502081, 3619242; 502084, 3619254; 502099, 3619254; 502106, 3619243.

Land bounded by the following UTM NAD27 coordinates (E,N): 505041, 3618556; 505006, 3618515; 504968, 3618446; 504871, 3618194; 504811, 3618032; 504718, 3617815; 504659, 3617736; 504644, 3617651; 504697, 3617524; 504706, 3617408; 504694, 3617277; 504630, 3617182; 504616, 3617096; 504654, 3617010; 504699, 3616915; 504759, 3616853; 504808, 3616823; 504808, 3616892; 504808, 3616892; 504808, 3616895; 504808, 3616900; 504812, 3616900; 504836, 3616900; 505000, 3616900; 505000, 3616889; 505000, 3616800; 505200, 3616800; 505200, 3616700; 505201, 3616700; 505218, 3616700; 505218, 3616734; 505218, 3616781; 505237, 3616779; 505238, 3616779; 505237, 3616837; 505237, 3616878; 505237, 3616925; 505236, 3616925; 504955, 3616943; 504837, 3616950; 504837, 3617001; 504843, 3617352; 504843, 3617382; 505234, 3617369; 505234, 3617369; 505237, 3616976; 505628, 3616983; 505636, 3616984; 506035, 3616991; 506437, 3616999; 506440, 3616999; 506441, 3616934; 506441, 3616783; 506442, 3616558; 506442, 3616530; 506444, 3616118; 506443, 3616118; 506043, 3616142; 505241, 3616189; 505241, 3616189; 505241, 3616189; 505233, 3615802; 505233, 3615797; 505634, 3615783; 505634, 3615783; 505635, 3615783; 505636, 3615782; 505636, 3615782; 505633, 3615514; 505631, 3615400; 505631, 3615399; 505628, 3615399; 505628, 3615399; 505620, 3615400; 505620, 3615394; 504820, 3615400; 504820, 3615399; 504815, 3615399; 504815, 3615399; 504815, 3615399; 504788, 3615400; 504784, 3615215; 504780, 3615066; 504780, 3615058; 504811, 3615050; 504808, 3614769; 504808, 3614751; 504808, 3614739; 504808, 3614663; 504807, 3614601; 504804, 3614199; 504800, 3614198; 504693, 3614198; 504632, 3614199; 504628, 3614199; 504621, 3614256; 504615, 3614305; 504605, 3614379; 504628, 3614599; 504626, 3614603; 504589, 3614670; 504589, 3614694; 504589, 3614731; 504589, 3614782; 504589, 3614804; 504660, 3614866; 504653, 3614887; 504635, 3614942; 504628, 3614961; 504615, 3614973; 504591, 3614995; 504542, 3615039; 504558, 3615385; 504554, 3615408; 504539, 3615486; 504526, 3615558; 504499, 3615627; 504479, 3615676; 504421, 3615778; 504416, 3615786; 504395, 3615828;

504385, 3615849; 504298, 3615896; 504275, 3616022; 504240, 3616095; 504212, 3616155; 504198, 3616106; 504173, 3616014; 504172, 3616012; 504125, 3615904; 504118, 3615754; 504116, 3615747; 504112, 3615719; 504086, 3615574; 504074, 3615439; 504070, 3615393; 504024, 3615264; 503992, 3615173; 503890, 3615086; 503828, 3615014; 503803, 3614984; 503798, 3614932; 503788, 3614835; 503819, 3614646; 503800, 3614600; 503800, 3614600; 503800, 3614599; 503772, 3614528; 503693, 3614395; 503585, 3614218; 503585, 3614241; 503585, 3614617; 503588, 3614695; 503590, 3614730; 503589, 3614730; 503589, 3614734; 503589, 3614735; 503592, 3614800; 503597, 3614945; 503598, 3614992; 503599, 3614997; 503606, 3615212; 503788, 3615212; 503788, 3615217; 503806, 3615217; 503811, 3615402; 503991, 3615416; 504009, 3615416; 504014, 3616218; 504209, 3616210; 504264, 3616208; 504404, 3616203; 504805, 3616187; 504805, 3616207; 504805, 3616208; 504805, 3616208; 504612, 3616217; 504601, 3616217; 504410, 3616226; 504315, 3616225; 504265, 3616224; 504221, 3616224; 504209, 3616223; 504079, 3616222; 504014, 3616221; 503617, 3616217; 503465, 3616214; 503468, 3615815; 503468, 3615815; 503543, 3615817; 503543, 3615817; 503615, 3615818; 503613, 3615419; 503042, 3615408; 503042, 3615408; 503045, 3614997; 503045, 3614974; 503045, 3614974; 502966, 3614978; 502964, 3614978; 502797, 3614986; 502796, 3614987; 502786, 3614997; 502773, 3615011; 502774, 3615173; 502774, 3615202; 502774, 3615202; 502720, 3615201; 502568, 3615198; 502363, 3615194; 502363, 3615294; 502363, 3615301; 502363, 3615395; 502363, 3615406; 502363, 3615592; 502362, 3615592; 502362, 3615600; 502351, 3615600; 502351, 3615600; 502156, 3615598; 502155, 3615692; 502155, 3615692; 502155, 3615693; 502155, 3615695; 502155, 3615792; 502155, 3615792; 502088, 3615791; 501947, 3615789; 501947, 3615789; 501544, 3615787; 501544, 3615788; 501542, 3616188; 501569, 3616188; 501542, 3616188; 501534, 3616188; 501358, 3616187; 501273, 3616187; 501150, 3616186; 501150, 3616186; 501131, 3616186; 501131, 3616186; 501136, 3615927; 501120, 3615921; 501097, 3615911; 501068, 3615898; 501049, 3615886; 501021, 3615900; 501011, 3615903; 501000, 3615907; 500989, 3615913; 500953, 3615926; 500894, 3615943; 500856, 3615952; 500856, 3616185; 500953, 3616186; 500953, 3616186; 500963, 3616186; 500963, 3616186; 501041, 3616186; 501041, 3616186; 501041, 3616186; 501041, 3616210; 501041, 3616210; 501042, 3616359; 501103, 3616359; 501132, 3616358; 501148, 3616358; 501151, 3616358; 501165, 3616358; 501165, 3616358; 501165, 3616361; 501165, 3616361; 501164, 3616595; 501392, 3616729; 502028, 3616728; 502028, 3616728; 501997, 3616628; 501997, 3616627; 501998, 3616627; 502001, 3616627; 502158, 3617019; 502158, 3617019; 502158, 3617019; 502189, 3617800; 502189, 3617809; 502189, 3617812; 502388, 3618055; 502391, 3618055; 502621, 3618057; 503014, 3618059; 503021, 3618059; 503039, 3618059; 503039, 3618014; 503039, 3617969; 503039, 3617969; 503091, 3617969; 503100, 3617969; 503140, 3617968; 503140, 3617968; 503140, 3617968; 503185, 3617996; 503341, 3618091; 503521, 3618014; 503354, 3618104; 503160, 3617984; 503148, 3617977; 503054, 3617977; 503056, 3618074; 503028, 3618074; 502964, 3618075; 502340, 3618077; 502165, 3617820; 502164, 3617810; 502034, 3617812; 502027, 3617812; 502019, 3617952; 502025, 3617957; 502031, 3617974; 502066, 3618006; 502071, 3618017; 502081, 3618024; 502081, 3618039; 502110, 3618101; 502158, 3618178; 502190, 3618251; 502231, 3618317; 502259, 3618341; 502310, 3618354; 502356, 3618357; 502406, 3618349; 502437, 3618333; 502545, 3618327; 502637, 3618349; 502701, 3618355; 502742, 3618365; 502751, 3618372; 502760, 3618372; 502762, 3618379; 502796, 3618403; 502863, 3618416; 502913, 3618416; 502939, 3618393; 502986, 3618412; 503059, 3618416; 503101, 3618435; 503129, 3618492; 503174, 3618501; 503171, 3618447; 503164, 3618390; 503186, 3618349; 503225, 3618365; 503266, 3618384; 503323, 3618384; 503425, 3618298; 503536, 3618238; 503567, 3618209; 503666, 3618209; 503672, 3618181; 503640, 3618171; 503644, 3618149; 503767, 3618146; 503774, 3618136; 503793, 3618130; 503812, 3618146; 503866, 3618178; 503920, 3618219; 503964, 3618247; 503993, 3618308; 504041, 3618387; 504063, 3618444; 504091, 3618508; 504120, 3618565; 504148, 3618600; 504161, 3618651; 504148, 3618717; 504164, 3618749; 504184, 3618746; 504187, 3618728; 504136, 3618529; 504136, 3618529; 504135, 3618529; 503990, 3617988; 503990, 3617988; 503577, 3617990; 503578, 3617990; 504014, 3617983; 504059, 3618162; 504108, 3618360; 504131, 3618451; 504151, 3618528; 504156, 3618549; 504184, 3618663; 504208, 3618756; 504208, 3618756; 504208, 3618756; 504200, 3618794; 504199, 3618800; 504131, 3619123; 504146, 3619145; 504147, 3619146; 504171, 3619180. Excluding land bounded by the following UTM NAD27 coordinates (E,N): 504820, 3615789; 504819, 3615718; 504819, 3615670; 505229, 3615660; 505228, 3615602; 505227, 3615537; 505225, 3615435; 505325, 3615434; 505324, 3615404; 505325, 3615404; 505326, 3615444; 505226, 3615445; 505230, 3615681; 505230, 3615681; 504832, 3615678; 504831, 3615789.

Land bounded by the following UTM NAD27 coordinates (E,N): 501395, 3618628; 501360, 3618540; 501390, 3618517; 501417, 3618474; 501467, 3618474; 501503, 3618445; 501524, 3618391; 501514, 3618360; 501529, 3618304; 501510, 3618269; 501482, 3618201; 501520, 3618172; 501532, 3618138; 501512, 3618101; 501512, 3618057; 501496, 3618041; 501457, 3618039; 501466, 3617997; 501454, 3617975; 501394, 3617970; 501359, 3617938; 501329, 3617922; 501319, 3617900; 501300, 3617866; 501266, 3617839; 501206, 3617817; 501124, 3617817; 501087, 3617834; 501056, 3617908; 501028, 3617945; 501018, 3618054; 501000, 3618046; 500974, 3618023; 500955, 3617970; 500941, 3617957; 500918, 3617984; 500867, 3617962; 500788, 3617926; 500755, 3617888; 500745, 3617869; 500717, 3617871; 500702, 3617884; 500712, 3617925; 500695, 3617952; 500678, 3617983; 500655, 3617931; 500619, 3617904; 500568, 3617890; 500531, 3617894; 500509, 3617923; 500506, 3617957; 500510, 3618031; 500483, 3617993; 500458, 3617987; 500446, 3617987; 500520, 3618044; 500517, 3617932; 500575, 3617933; 500579, 3617933; 500579, 3617965; 500553, 3617965; 500548, 3617965; 500547, 3617965; 500547, 3617976; 500547, 3618034; 500547, 3618049; 500547, 3618052; 500547, 3618076; 500576, 3618077; 500577, 3618052; 500608, 3618053; 500608, 3618050; 500608, 3617977; 500634, 3617977; 500634, 3618046; 500634, 3618076; 500695, 3618076; 500694, 3617978; 500701, 3617978; 501032, 3618187; 501036, 3618367; 501145, 3618369; 501147, 3618371; 501319, 3618473; 501322, 3618563; 501330, 3618563; 501330, 3618580; 501330, 3618586.

Land bounded by the following UTM NAD27 coordinates (E,N): 500433, 3617934;

500436, 3617860; 500430, 3617811; 500402, 3617780; 500413, 3617756; 500516, 3617743; 500545, 3617722; 500519, 3617680; 500466, 3617676; 500433, 3617623; 500366, 3617608; 500330, 3617568; 500302, 3617577; 500286, 3617576; 500282, 3617587; 500300, 3617617; 500342, 3617649; 500402, 3617680; 500383, 3617735; 500387, 3617761; 500383, 3617775; 500363, 3617778; 500269, 3617748; 500250, 3617718; 500223, 3617711; 500210, 3617704; 500196, 3617665; 500172, 3617649; 500157, 3617612; 500132, 3617573; 500099, 3617565; 500084, 3617550; 500051, 3617508; 500023, 3617488; 499993, 3617479; 499927, 3617494; 499883, 3617517; 499857, 3617523; 499837, 3617538; 499801, 3617576; 499781, 3617585; 499770, 3617576; 499757, 3617554; 499765, 3617521; 499774, 3617472; 499774, 3617428; 499767, 3617382; 499757, 3617356; 499741, 3617327; 499734, 3617296; 499708, 3617273; 499695, 3617252; 499684, 3617216; 499660, 3617179; 499628, 3617142; 499588, 3617121; 499531, 3617134; 499509, 3617121; 499442, 3617048; 499436, 3617042; 499343, 3617211; 499241, 3617162; 499168, 3617069; 499139, 3616894; 499101, 3617005; 499102, 3617006; 499103, 3617007; 499104, 3617008; 499105, 3617009; 499105, 3617010; 499106, 3617012; 499107, 3617013; 499108, 3617014; 499109, 3617015; 499110, 3617017; 499110, 3617018; 499111, 3617019; 499112, 3617021; 499112, 3617022; 499113, 3617024; 499113, 3617025; 499114, 3617026; 499115, 3617028; 499115, 3617029; 499115, 3617031; 499116, 3617032; 499116, 3617034; 499117, 3617035; 499117, 3617037; 499117, 3617038; 499117, 3617040; 499118, 3617041; 499118, 3617043; 499118, 3617044; 499118, 3617046; 499118, 3617047; 499118, 3617049; 499118, 3617050; 499118, 3617052; 499118, 3617053; 499118, 3617055; 499118, 3617056; 499118, 3617058; 499118, 3617060; 499117, 3617061; 499117, 3617063; 499117, 3617064; 499117, 3617066; 499116, 3617067; 499116, 3617069; 499115, 3617070; 499115, 3617072; 499115, 3617073; 499114, 3617075; 499114, 3617076; 499113, 3617077; 499113, 3617079; 499112, 3617080; 499112, 3617082; 499111, 3617083; 499111, 3617085; 499110, 3617086; 499110, 3617087; 499109, 3617089; 499109, 3617090; 499108, 3617092; 499107, 3617093; 499107, 3617095; 499106, 3617096; 499106, 3617097; 499105, 3617099; 499104, 3617100; 499104, 3617101; 499103, 3617103; 499102, 3617104; 499101, 3617105; 499101, 3617107; 499100, 3617108; 499099, 3617109; 499098, 3617111; 499098, 3617112; 499097, 3617113; 499096, 3617115; 499095, 3617116; 499053, 3617174; 499052, 3617175; 499051, 3617176; 499051, 3617178; 499050, 3617179; 499049, 3617180; 499048, 3617181; 499047, 3617182; 499046, 3617184; 499045, 3617185; 499044, 3617186; 499043, 3617187; 499042, 3617188; 499041, 3617189; 499039, 3617190; 499038, 3617191; 499037, 3617192; 499036, 3617193; 499017, 3617249; 499470, 3617394; 499483, 3617353; 499483, 3617350; 499491, 3617326; 499502, 3617293; 499506, 3617280; 499507, 3617280; 499531, 3617279; 499554, 3617279; 499573, 3617279; 499591, 3617279; 499613, 3617279; 499642, 3617278; 499674, 3617278; 499674, 3617289; 499684, 3617288; 499679, 3617610; 499680, 3617621; 499680, 3617642; 499680, 3617643; 499755, 3617647; 499779, 3617646; 499784, 3617642; 499818, 3617613; 499833, 3617599; 499854, 3617581; 499866, 3617571; 499869, 3617568; 499882, 3617567; 499909, 3617566; 499927, 3617566; 499946, 3617565; 499964, 3617565; 499970, 3617565; 500034, 3617561; 500180, 3617780; 500316, 3617887; 500350, 3617915; 500411, 3617961; 500420, 3617968.

Land bounded by the following UTM NAD27 coordinates (E,N): 505941, 3617752; 505946, 3617752; 505948, 3617752; 506005, 3617751; 506026, 3617751; 506028, 3617751; 506129, 3617750; 506129, 3617750; 506232, 3617749; 506234, 3617749; 506234, 3617749; 506232, 3617749; 506233, 3617728; 506233, 3617726; 506233, 3617716; 506233, 3617690; 506334, 3617690; 506334, 3617718; 506334, 3617726; 506334, 3617726; 506334, 3617745; 506334, 3617747; 506407, 3617747; 506410, 3617747; 506432, 3617747; 506435, 3617747; 506435, 3617736; 506435, 3617735; 506384, 3617730; 506384, 3617730; 506384, 3617723; 506385, 3617690; 506384, 3617690; 506384, 3617617; 506383, 3617469; 506146, 3617469; 506145, 3617451; 506142, 3617407; 506141, 3617394; 506140, 3617386; 506136, 3617364; 506127, 3617343; 506115, 3617325; 506106, 3617309; 506074, 3617258; 506050, 3617248; 506029, 3617243; 506008, 3617238; 505997, 3617237; 505946, 3617231; 505924, 3617239; 505924, 3617239; 505922, 3617240; 505914, 3617244; 505914, 3617244; 505911, 3617245; 505909, 3617245; 505907, 3617246; 505904, 3617247; 505902, 3617248; 505900, 3617249; 505898, 3617250; 505895, 3617251; 505893, 3617252; 505893, 3617252; 505891, 3617253; 505889, 3617255; 505887, 3617256; 505885, 3617258; 505883, 3617259; 505882, 3617261; 505881, 3617261; 505880, 3617263; 505880, 3617263; 505878, 3617264; 505876, 3617266; 505875, 3617268; 505873, 3617270; 505872, 3617272; 505870, 3617274; 505869, 3617276; 505868, 3617278; 505867, 3617280; 505869, 3617282; 505855, 3617309; 505842, 3617325; 505818, 3617347; 505810, 3617354; 505801, 3617380; 505818, 3617400; 505847, 3617440; 505827, 3617488; 505842, 3617514; 505838, 3617524; 505854, 3617541; 505873, 3617556; 505884, 3617576; 505898, 3617594; 505911, 3617603; 505931, 3617614; 505927, 3617648; 505920, 3617672; 505921, 3617673; 505922, 3617674; 505923, 3617676; 505924, 3617677; 505925, 3617678; 505925, 3617679; 505926, 3617680; 505927, 3617681; 505928, 3617683; 505929, 3617684; 505931, 3617685; 505932, 3617686; 505933, 3617687; 505934, 3617688; 505935, 3617689; 505936, 3617690; 505937, 3617691; 505938, 3617692; 505939, 3617693; 505940, 3617695; 505941, 3617696; 505942, 3617697; 505944, 3617698; 505945, 3617699; 505946, 3617700; 505947, 3617701; 505947, 3617701; 505958, 3617709; 505956, 3617712; 505964, 3617714; 505953, 3617736; 505950, 3617741; 505941, 3617752; 505941, 3617752.

Land bounded by the following UTM NAD27 coordinates (E,N): 499084, 3617108; 499085, 3617107; 499086, 3617105; 499087, 3617104; 499087, 3617103; 499088, 3617102; 499089, 3617100; 499090, 3617099; 499091, 3617098; 499091, 3617096; 499092, 3617095; 499093, 3617094; 499094, 3617092; 499094, 3617091; 499095, 3617090; 499096, 3617088; 499096, 3617087; 499097, 3617085; 499097, 3617084; 499098, 3617083; 499099, 3617081; 499099, 3617080; 499100, 3617078; 499100, 3617077; 499100, 3617075; 499101, 3617074; 499101, 3617072; 499102, 3617071; 499102, 3617070; 499102, 3617068; 499103, 3617066; 499103, 3617065; 499103, 3617063; 499103, 3617062; 499104, 3617060; 499104, 3617059; 499104, 3617057; 499104, 3617056; 499104, 3617054; 499104, 3617054; 499104, 3617052; 499105, 3617051; 499105, 3617049; 499105, 3617048; 499104, 3617046; 499104, 3617045; 499104, 3617043; 499104, 3617042; 499104, 3617040;

499104, 3617039; 499103, 3617037; 499103, 3617036; 499103, 3617034; 499102, 3617033; 499102, 3617031; 499101, 3617030; 499100, 3617028; 499100, 3617027; 499099, 3617026; 499099, 3617024; 499098, 3617023; 499097, 3617022; 499096, 3617020; 499096, 3617020; 499050, 3617152.

Land bounded by the following UTM NAD27 coordinates (E,N): 507342, 3616470; 507343, 3616470; 507617, 3616466; 507802, 3616463; 508023, 3616472; 508023, 3616467; 508024, 3616447; 508023, 3616426; 508023, 3616412; 508023, 3616401; 508019, 3616095; 508014, 3615773; 508013, 3615669; 507731, 3615669; 507731, 3615669; 507732, 3615679; 507733, 3615698; 507669, 3615698; 507661, 3615698; 507643, 3615698; 507571, 3615699; 507498, 3615699; 507498, 3615672; 507497, 3615670; 507367, 3615670; 507366, 3615670; 507254, 3615672; 507241, 3615672; 507241, 3615672; 507241, 3615671; 507248, 3615470; 507252, 3615336; 507252, 3615335; 507252, 3615335; 507252, 3615276; 507252, 3615269; 507252, 3615269; 507251, 3615209; 507251, 3615186; 507251, 3615134; 507251, 3615065; 507251, 3615056; 507251, 3615055; 507250, 3615017; 507250, 3615014; 507250, 3614969; 507248, 3614866; 507248, 3614866; 507197, 3614866; 507137, 3614866; 507049, 3614868; 506912, 3614871; 506855, 3614873; 506847, 3614873; 506847, 3614867; 506847, 3614867; 506847, 3614867; 506847, 3614867; 506848, 3614571; 506848, 3614571; 506849, 3614277; 506848, 3614185; 506848, 3614183; 506849, 3614168; 506441, 3614173; 506441, 3614173; 506435, 3614173; 506437, 3614367; 506437, 3614367; 506437, 3614371; 506235, 3614375; 506235, 3614375; 506233, 3614375; 506235, 3614457; 506235, 3614457; 506235, 3614459; 506236, 3614500; 506237, 3614580; 506311, 3614579; 506320, 3614579; 506429, 3614578; 506429, 3614578; 506440, 3614577; 506440, 3614578; 506440, 3614983; 506441, 3615388; 506443, 3615753; 506845, 3615738; 506845, 3615383; 506846, 3615281; 506846, 3615281; 506846, 3615281; 506846, 3615381; 506846, 3615472; 506846, 3615472; 506846, 3615672; 506845, 3615779; 506845, 3615896; 506845, 3616093; 506845, 3616093; 507256, 3616094; 507272, 3616094; 507270, 3616405; 507269, 3616469; 507270, 3616470; 507341, 3616470.

Land bounded by the following UTM NAD27 coordinates (E,N): 506300, 3613970; 506300, 3613900; 506100, 3613900; 506100, 3613771; 506100, 3613548; 506100, 3613392; 506100, 3613343; 506087, 3613343; 506074, 3613344; 506074, 3613393; 506073, 3613548; 506072, 3613771; 506071, 3613958; 506235, 3613957; 506235, 3613957; 506235, 3613971; 506235, 3614058; 506235, 3614058; 506235, 3614058; 506229, 3614058; 506229, 3614073; 506229, 3614100; 506235, 3614100; 506300, 3614100.

Land bounded by the following UTM NAD27 coordinates (E,N): 513498, 3612445; 513499, 3612693; 513497, 3612693; 513496, 3612693; 513494, 3612692; 513493, 3612692; 513491, 3612692; 513490, 3612692; 513488, 3612692; 513487, 3612691; 513485, 3612691; 513484, 3612691; 513482, 3612691; 513481, 3612690; 513479, 3612690; 513478, 3612690; 513476, 3612689; 513475, 3612689; 513475, 3612695; 513473, 3612695; 513472, 3612695; 513470, 3612694; 513469, 3612694; 513467, 3612694; 513466, 3612693; 513464, 3612693; 513463, 3612692; 513461, 3612692; 513460, 3612691; 513458, 3612691; 513457, 3612690; 513456, 3612690; 513454, 3612689; 513453, 3612689; 513451, 3612688; 513450, 3612688; 513449, 3612687; 513447, 3612687; 513446, 3612686; 513444, 3612685; 513443, 3612685; 513442, 3612684; 513440, 3612683; 513439, 3612683; 513437, 3612682; 513436, 3612681; 513435, 3612681; 513433, 3612680; 513432, 3612679; 513431, 3612678; 513429, 3612678; 513428, 3612677; 513427, 3612676; 513425, 3612675; 513424, 3612675; 513423, 3612674; 513422, 3612673; 513420, 3612672; 513419, 3612671; 513418, 3612670; 513417, 3612669; 513415, 3612669; 513414, 3612668; 513413, 3612667; 513412, 3612666; 513410, 3612665; 513409, 3612664; 513408, 3612663; 513407, 3612662; 513406, 3612661; 513405, 3612660; 513403, 3612659; 513403, 3612659; 513390, 3612663; 513390, 3612663; 513355, 3612659; 513316, 3612640; 513268, 3612603; 513250, 3612579; 513240, 3612565; 513239, 3612564; 513238, 3612564; 513236, 3612564; 513235, 3612563; 513233, 3612563; 513232, 3612563; 513230, 3612562; 513229, 3612562; 513227, 3612561; 513226, 3612561; 513224, 3612560; 513223, 3612560; 513222, 3612559; 513220, 3612558; 513219, 3612558; 513218, 3612557; 513216, 3612556; 513215, 3612555; 513214, 3612555; 513212, 3612554; 513211, 3612553; 513210, 3612552; 513208, 3612551; 513207, 3612550; 513206, 3612550; 513205, 3612549; 513204, 3612548; 513198, 3612543; 513171, 3612536; 513132, 3612527; 512947, 3612345; 512909, 3612309; 512887, 3612289; 512886, 3612288; 512863, 3612280; 512808, 3612292; 512807, 3612292; 512805, 3612292; 512804, 3612293; 512802, 3612293; 512801, 3612293; 512799, 3612294; 512798, 3612294; 512797, 3612295; 512795, 3612295; 512794, 3612296; 512792, 3612297; 512791, 3612297; 512790, 3612298; 512788, 3612298; 512787, 3612299; 512785, 3612300; 512784, 3612301; 512783, 3612301; 512781, 3612302; 512780, 3612303; 512779, 3612304; 512778, 3612305; 512776, 3612305; 512775, 3612306; 512774, 3612307; 512773, 3612308; 512771, 3612309; 512770, 3612310; 512769, 3612311; 512768, 3612312; 512767, 3612313; 512766, 3612314; 512765, 3612315; 512764, 3612316; 512763, 3612317; 512762, 3612318; 512761, 3612320; 512760, 3612321; 512734, 3612351; 512733, 3612352; 512732, 3612353; 512731, 3612354; 512730, 3612355; 512729, 3612356; 512728, 3612357; 512726, 3612358; 512725, 3612359; 512724, 3612360; 512723, 3612361; 512721, 3612362; 512720, 3612363; 512719, 3612364; 512718, 3612364; 512716, 3612365; 512715, 3612366; 512714, 3612367; 512712, 3612367; 512711, 3612368; 512709, 3612368; 512708, 3612369; 512707, 3612369; 512705, 3612370; 512704, 3612370; 512702, 3612371; 512701, 3612371; 512699, 3612371; 512698, 3612372; 512696, 3612372; 512695, 3612372; 512693, 3612372; 512692, 3612372; 512690, 3612373; 512689, 3612373; 512687, 3612373; 512686, 3612373; 512684, 3612373; 512682, 3612373; 512681, 3612372; 512679, 3612372; 512678, 3612372; 512676, 3612372; 512675, 3612372; 512673, 3612371; 512672, 3612371; 512670, 3612370; 512669, 3612370; 512668, 3612370; 512666, 3612369; 512665, 3612369; 512663, 3612368; 512662, 3612367; 512660, 3612367; 512659, 3612366; 512658, 3612365; 512614, 3612343; 512593, 3612346; 512631, 3612365; 512632, 3612376; 512635, 3612523; 512794, 3612605; 512872, 3612666; 512880, 3612672; 512927, 3612710; 512993, 3612761; 512994, 3612762; 513064, 3612790; 513108, 3612809; 513149, 3612825; 513177, 3612857; 513204, 3612888; 513313, 3612945; 513320, 3612948; 513349, 3612941; 513373, 3612949; 513400, 3612945; 513449, 3612939; 513502, 3612931; 513580, 3612920; 513580, 3612920; 513580, 3612920; 513664, 3612863; 513721, 3612795;

513738, 3612775; 513776, 3612719; 513777, 3612717; 513856, 3612602; 513869, 3612600; 513884, 3612599; 514101, 3612618; 514101, 3612618; 514043, 3612535; 514006, 3612491; 514005, 3612489; 514004, 3612488; 514003, 3612487; 514002, 3612486; 514001, 3612485; 514000, 3612484; 513998, 3612483; 513997, 3612482; 513996, 3612481; 513995, 3612480; 513994, 3612479; 513993, 3612478; 513992, 3612477; 513991, 3612476; 513989, 3612475; 513988, 3612474; 513987, 3612473; 513986, 3612472; 513985, 3612471; 513984, 3612470; 513982, 3612469; 513981, 3612468; 513980, 3612467; 513979, 3612466; 513977, 3612465; 513976, 3612465; 513975, 3612464; 513973, 3612463; 513973, 3612463; 513972, 3612462; 513971, 3612461; 513970, 3612461; 513968, 3612460; 513967, 3612459; 513966, 3612458; 513964, 3612458; 513963, 3612457; 513961, 3612456; 513960, 3612456; 513959, 3612455; 513957, 3612454; 513956, 3612454; 513955, 3612453; 513953, 3612453; 513952, 3612452; 513950, 3612451; 513949, 3612451; 513947, 3612450; 513946, 3612450; 513945, 3612449; 513943, 3612449; 513942, 3612448; 513940, 3612448; 513939, 3612447; 513937, 3612447; 513936, 3612447; 513934, 3612446; 513933, 3612446; 513931, 3612446; 513930, 3612445; 513928, 3612445; 513927, 3612445; 513925, 3612444; 513924, 3612444; 513922, 3612444; 513921, 3612443; 513919, 3612443; 513918, 3612443; 513916, 3612443; 513915, 3612443; 513913, 3612443; 513912, 3612442; 513905, 3612442; 513910, 3612435; 513974, 3612366; 514311, 3612002; 514381, 3611927; 514159, 3611696; 513994, 3611871; 513989, 3611876; 513977, 3611889; 513844, 3612032; 513843, 3612033; 513799, 3612081; 513778, 3612104; 513739, 3612145; 513713, 3612173; 513675, 3612215; 513498, 3612405.

Land bounded by the following UTM NAD27 coordinates (E,N): 511846, 3612134; 511839, 3612054; 511830, 3611961; 511701, 3611902; 511666, 3611886; 511545, 3611830; 511545, 3611830; 510881, 3611525; 510818, 3611496; 510561, 3611378; 510370, 3611291; 510370, 3611291; 510370, 3611291; 510296, 3611294; 510296, 3611294; 510277, 3611295; 510276, 3611295; 510220, 3611297; 510219, 3611297; 510092, 3611303; 510082, 3612923; 510314, 3612925; 510462, 3612925; 510463, 3612772; 510470, 3611689; 510873, 3611691; 510873, 3611719; 510882, 3611719; 510877, 3612125; 510884, 3612125; 511646, 3612132; 511649, 3612089; 511766, 3612089; 511841, 3612089; 511846, 3612134; 511846, 3612134.

Land bounded by the following UTM NAD27 coordinates (E,N): 513493, 3612402; 513471, 3612385; 512612, 3611731; 512395, 3611567; 512352, 3611529; 512391, 3611564; 512395, 3611567; 512595, 3611739; 512612, 3611753; 512772, 3611891; 513394, 3612428; 513421, 3612408; 513422, 3612452; 513434, 3612462; 513440, 3612467; 513440, 3612468; 513474, 3612431; 513498, 3612405.

Land bounded by the following UTM NAD27 coordinates (E,N): 512116, 3611602; 512028, 3611560; 512031, 3611564; 512139, 3611684.

Land bounded by the following UTM NAD27 coordinates (E,N): 512026, 3611653; 512079, 3611664; 512019, 3611595; 512010, 3611634.

Land bounded by the following UTM NAD27 coordinates (E, N): 512347, 3611502; 512352, 3611485; 512361, 3611436; 512364, 3611412; 512390, 3611393; 512404, 3611364; 512407, 3611356; 512425, 3611296; 512468, 3611209; 512499, 3611159; 512538, 3611104; 512573, 3611052; 512599, 3611001; 512608, 3610973; 512608, 3610956; 512601, 3610936; 512596, 3610920; 512596, 3610920; 512209, 3610924; 512208, 3610702; 512208, 3610702; 512208, 3610526; 512208, 3610526; 512168, 3610490; 512144, 3610472; 512134, 3610464; 512089, 3610455; 512007, 3610454; 511927, 3610454; 511882, 3610467; 511833, 3610483; 511789, 3610509; 511750, 3610537; 511737, 3610545; 511707, 3610562; 511673, 3610573; 511634, 3610577; 511598, 3610581; 511578, 3610591; 511567, 3610604; 511535, 3610630; 511498, 3610657; 511489, 3610677; 511459, 3610668; 511442, 3610627; 511423, 3610577; 511406, 3610547; 511390, 3610422; 511331, 3610229; 511331, 3610241; 511341, 3610961; 511425, 3610985; 511757, 3611082; 511832, 3611104; 511728, 3611078; 511694, 3611068; 511529, 3611019; 511247, 3610935; 511247, 3610938; 511013, 3610886; 510997, 3610882; 511006, 3610917; 511006, 3610918; 511007, 3610920; 511007, 3610921; 511007, 3610923; 511008, 3610924; 511008, 3610926; 511008, 3610927; 511008, 3610929; 511008, 3610930; 511009, 3610932; 511009, 3610932; 511021, 3611013; 511021, 3611014; 511021, 3611016; 511021, 3611017; 511022, 3611019; 511022, 3611020; 511022, 3611022; 511023, 3611023; 511023, 3611025; 511023, 3611026; 511024, 3611028; 511024, 3611029; 511025, 3611031; 511025, 3611032; 511026, 3611034; 511026, 3611035; 511027, 3611036; 511027, 3611038; 511028, 3611039; 511029, 3611041; 511029, 3611042; 511030, 3611043; 511031, 3611045; 511031, 3611046; 511032, 3611047; 511033, 3611049; 511033, 3611050; 511034, 3611051; 511035, 3611053; 511036, 3611054; 511036, 3611055; 511037, 3611057; 511038, 3611058; 511039, 3611059; 511040, 3611060; 511041, 3611062; 511042, 3611063; 511043, 3611064; 511044, 3611065; 511045, 3611066; 511046, 3611068; 511047, 3611069; 511048, 3611070; 511049, 3611071; 511050, 3611072; 511051, 3611073; 511052, 3611074; 511053, 3611075; 511054, 3611076; 511055, 3611077; 511056, 3611078; 511057, 3611079; 511059, 3611080; 511059, 3611081; 511094, 3611110; 511095, 3611111; 511096, 3611112; 511098, 3611113; 511099, 3611113; 511100, 3611114; 511101, 3611115; 511102, 3611116; 511104, 3611117; 511105, 3611118; 511106, 3611119; 511107, 3611120; 511108, 3611121; 511110, 3611122; 511111, 3611123; 511112, 3611124; 511113, 3611124; 511115, 3611125; 511116, 3611126; 511117, 3611127; 511118, 3611128; 511120, 3611129; 511121, 3611130; 511122, 3611130; 511123, 3611131; 511125, 3611132; 511126, 3611133; 511127, 3611134; 511129, 3611135; 511130, 3611135; 511131, 3611136; 511132, 3611137; 511134, 3611138; 511135, 3611139; 511136, 3611139; 511138, 3611140; 511139, 3611141; 511140, 3611142; 511142, 3611142; 511143, 3611143; 511144, 3611144; 511146, 3611145; 511147, 3611145; 511148, 3611146; 511150, 3611147; 511151, 3611147; 511152, 3611148; 511153, 3611149; 511224, 3611188; 511226, 3611188; 511227, 3611189; 511229, 3611189; 511230, 3611190; 511231, 3611191; 511233, 3611191; 511234, 3611192; 511236, 3611192; 511237, 3611193; 511239, 3611194; 511240, 3611194; 511241, 3611195; 511243, 3611195; 511244, 3611196; 511246, 3611196; 511247, 3611197; 511248, 3611198; 511250, 3611198; 511251, 3611199; 511253, 3611199; 511254, 3611200; 511256, 3611200; 511257, 3611201; 511258, 3611201; 511260, 3611202; 511261, 3611202; 511263, 3611203; 511264, 3611203; 511266, 3611204; 511267, 3611205; 511268, 3611205; 511270, 3611206; 511271, 3611206; 511273, 3611207; 511274, 3611207; 511276, 3611208; 511277, 3611208; 511278, 3611209;

511280, 3611209; 511281, 3611210; 511283, 3611210; 511284, 3611211; 511286, 3611211; 511287, 3611212; 511289, 3611212; 511290, 3611213; 511291, 3611213; 511293, 3611214; 511294, 3611214; 511296, 3611214; 511297, 3611215; 511299, 3611215; 511300, 3611216; 511302, 3611216; 511303, 3611217; 511304, 3611217; 511306, 3611218; 511307, 3611218; 511309, 3611219; 511310, 3611219; 511312, 3611219; 511313, 3611220; 511315, 3611220; 511316, 3611221; 511318, 3611221; 511319, 3611222; 511321, 3611222; 511322, 3611222; 511323, 3611223; 511325, 3611223; 511326, 3611224; 511328, 3611224; 511329, 3611225; 511331, 3611225; 511332, 3611225; 511334, 3611226; 511335, 3611226; 511337, 3611227; 511338, 3611227; 511340, 3611227; 511341, 3611228; 511343, 3611228; 511344, 3611228; 511345, 3611229; 511347, 3611229; 511348, 3611230; 511350, 3611230; 511351, 3611230; 511353, 3611231; 511354, 3611231; 511356, 3611231; 511357, 3611232; 511359, 3611232; 511360, 3611232; 511362, 3611233; 511363, 3611233; 511365, 3611233; 511366, 3611234; 511368, 3611234; 511369, 3611234; 511371, 3611235; 511372, 3611235; 511374, 3611235; 511375, 3611236; 511377, 3611236; 511378, 3611236; 511380, 3611237; 511381, 3611237; 511383, 3611237; 511384, 3611238; 511386, 3611238; 511387, 3611238; 511389, 3611239; 511390, 3611239; 511392, 3611239; 511393, 3611239; 511395, 3611240; 511396, 3611240; 511398, 3611240; 511399, 3611241; 511401, 3611241; 511402, 3611241; 511404, 3611241; 511405, 3611242; 511407, 3611242; 511408, 3611242; 511410, 3611242; 511411, 3611243; 511413, 3611243; 511414, 3611243; 511416, 3611243; 511417, 3611244; 511419, 3611244; 511420, 3611244; 511422, 3611244; 511423, 3611245; 511425, 3611245; 511426, 3611245; 511428, 3611245; 511429, 3611245; 511431, 3611246; 511432, 3611246; 511434, 3611246; 511435, 3611246; 511437, 3611247; 511438, 3611247; 511440, 3611247; 511441, 3611247; 511443, 3611247; 511444, 3611248; 511446, 3611248; 511446, 3611248; 511448, 3611248; 511449, 3611248; 511451, 3611248; 511452, 3611248; 511454, 3611248; 511455, 3611248; 511457, 3611248; 511458, 3611248; 511460, 3611248; 511461, 3611248; 511463, 3611248; 511464, 3611248; 511466, 3611248; 511467, 3611248; 511469, 3611248; 511471, 3611248; 511472, 3611248; 511474, 3611248; 511475, 3611248; 511477, 3611248; 511478, 3611248; 511479, 3611248; 511571, 3611242; 511585, 3611240; 511675, 3611224; 511677, 3611224; 511678, 3611223; 511680, 3611223; 511681, 3611223; 511683, 3611223; 511684, 3611222; 511686, 3611222; 511687, 3611222; 511689, 3611222; 511691, 3611222; 511692, 3611222; 511694, 3611221; 511695, 3611221; 511697, 3611221; 511698, 3611221; 511700, 3611221; 511701, 3611221; 511703, 3611221; 511704, 3611221; 511706, 3611221; 511707, 3611221; 511709, 3611221; 511710, 3611221; 511712, 3611222; 511713, 3611222; 511715, 3611222; 511716, 3611222; 511718, 3611222; 511719, 3611222; 511721, 3611222; 511722, 3611223; 511724, 3611223; 511725, 3611223; 511727, 3611223; 511728, 3611224; 511730, 3611224; 511731, 3611224; 511733, 3611225; 511734, 3611225; 511736, 3611225; 511737, 3611226; 511739, 3611226; 511740, 3611227; 511742, 3611227; 511743, 3611227; 511745, 3611228; 511746, 3611228; 511747, 3611229; 511748, 3611229; 511749, 3611229; 511750, 3611230; 511752, 3611230; 511753, 3611231; 511755, 3611232; 511756, 3611232; 511757, 3611233; 511759, 3611233; 511760, 3611234; 511762, 3611235; 511763, 3611235; 511764, 3611236; 511766, 3611237; 511767, 3611237; 511768, 3611238; 511770, 3611239; 511771, 3611240; 511772, 3611240; 511774, 3611241; 511775, 3611242; 511776, 3611243; 511778, 3611244; 511779, 3611244; 511780, 3611245; 511781, 3611246; 511783, 3611247; 511784, 3611248; 511785, 3611249; 511786, 3611250; 511817, 3611273; 511830, 3611283; 511886, 3611324; 511911, 3611324; 512002, 3611323; 512110, 3611322; 512260, 3611457; 512263, 3611452; 512310, 3611493; 512310, 3611493; 512341, 3611520; 512342, 3611517.

Land bounded by the following UTM NAD27 coordinates (E,N): 512163, 3610363; 512178, 3610355; 512173, 3610118; 512173, 3610118; 512162, 3610118; 512121, 3610119; 512121, 3610119; 511744, 3610121; 511744, 3610121; 511744, 3610068; 511743, 3610036; 511704, 3610065; 511702, 3610069; 511685, 3610099; 511699, 3610145; 511745, 3610173; 511745, 3610173; 511822, 3610197; 511871, 3610232; 511910, 3610254; 511965, 3610274; 511989, 3610291; 512008, 3610315; 512059, 3610349; 512102, 3610378; 512137, 3610376; 512138, 3610375.

Land bounded by the following UTM NAD27 coordinates (E,N): 511358, 3609798; 511369, 3609770; 511367, 3609749; 511356, 3609725; 511331, 3609697; 511324, 3609686; 511326, 3609846.

Land bounded by the following UTM NAD27 coordinates (E,N): 511350, 3609430; 511378, 3609417; 511389, 3609402; 511395, 3609375; 511402, 3609340; 511400, 3609306; 511413, 3609284; 511423, 3609279; 511435, 3609273; 511327, 3609275; 511327, 3609227; 511308, 3609228; 511282, 3609212; 511276, 3609208; 511275, 3609282; 511327, 3609281; 511326, 3609447.

Land bounded by the following UTM NAD27 coordinates (E,N): 517543, 3608759; 517539, 3608254; 517383, 3608243; 516739, 3608199; 516736, 3608198; 516736, 3608241; 516738, 3608825; 516738, 3609008; 516738, 3609012; 517151, 3609040; 517462, 3609061; 517465, 3609061; 517533, 3609062; 517546, 3609062.

Land bounded by the following UTM NAD27 coordinates (E,N): 511709, 3608059; 511710, 3608059; 511746, 3608059; 511743, 3607906; 511732, 3607232; 511732, 3607179; 511726, 3606824; 511723, 3606687; 511720, 3606464; 511719, 3606403; 510916, 3606421; 510906, 3606421; 510360, 3606433; 510092, 3606439; 510092, 3606467; 510089, 3606675; 510083, 3607257; 510078, 3607660; 510078, 3607668; 510120, 3607667; 510351, 3607664; 510486, 3607662; 510489, 3607288; 510492, 3607288; 510492, 3607257; 510492, 3607248; 510866, 3607244; 510902, 3607243; 510902, 3607243; 510905, 3606853; 510906, 3606823; 511312, 3606828; 511312, 3606828; 511313, 3606877; 511326, 3606877; 511317, 3607291; 511321, 3607650; 511321, 3607650; 511309, 3607650; 511308, 3607698; 510903, 3607693; 510903, 3607693; 510905, 3607900; 510906, 3608069; 511326, 3608064.

Land bounded by the following UTM NAD27 coordinates (E,N): 507471, 3604934; 507471, 3604934; 507505, 3604920; 507506, 3604919; 507508, 3604918; 507509, 3604917; 507510, 3604917; 507512, 3604916; 507513, 3604915; 507514, 3604914; 507516, 3604913; 507517, 3604913; 507518, 3604912; 507520, 3604911; 507521, 3604911; 507522, 3604910; 507524, 3604909; 507525, 3604909; 507527, 3604908; 507528, 3604908; 507529, 3604907; 507531, 3604907; 507532, 3604906; 507534, 3604906; 507535, 3604905;

507537, 3604905; 507538, 3604905; 507540, 3604904; 507541, 3604904; 507543, 3604904; 507544, 3604903; 507545, 3604903; 507547, 3604903; 507549, 3604902; 507550, 3604902; 507552, 3604902; 507553, 3604902; 507555, 3604902; 507556, 3604902; 507557, 3604901; 507559, 3604901; 507560, 3604901; 507562, 3604901; 507563, 3604901; 507565, 3604900; 507566, 3604900; 507568, 3604900; 507569, 3604899; 507571, 3604899; 507572, 3604899; 507574, 3604898; 507575, 3604898; 507577, 3604898; 507578, 3604897; 507580, 3604897; 507581, 3604896; 507583, 3604896; 507584, 3604895; 507585, 3604895; 507587, 3604894; 507588, 3604894; 507590, 3604893; 507591, 3604893; 507593, 3604892; 507594, 3604892; 507595, 3604891; 507597, 3604890; 507598, 3604890; 507600, 3604889; 507601, 3604888; 507602, 3604888; 507603, 3604887; 507605, 3604886; 507606, 3604885; 507608, 3604885; 507609, 3604884; 507610, 3604883; 507611, 3604882; 507613, 3604881; 507614, 3604881; 507615, 3604880; 507617, 3604879; 507618, 3604878; 507619, 3604877; 507620, 3604877; 507653, 3604855; 507654, 3604854; 507655, 3604853; 507657, 3604853; 507658, 3604852; 507659, 3604851; 507660, 3604850; 507661, 3604849; 507663, 3604848; 507664, 3604847; 507665, 3604846; 507666, 3604845; 507667, 3604844; 507668, 3604843; 507669, 3604841; 507670, 3604840; 507671, 3604839; 507672, 3604838; 507673, 3604837; 507674, 3604835; 507675, 3604834; 507675, 3604833; 507676, 3604832; 507677, 3604830; 507678, 3604829; 507678, 3604828; 507679, 3604826; 507680, 3604825; 507680, 3604823; 507681, 3604822; 507681, 3604821; 507682, 3604819; 507682, 3604818; 507682, 3604818; 507683, 3604816; 507683, 3604815; 507684, 3604813; 507684, 3604812; 507684, 3604810; 507685, 3604809; 507685, 3604807; 507685, 3604806; 507685, 3604804; 507686, 3604803; 507686, 3604801; 507686, 3604800; 507686, 3604798; 507686, 3604797; 507686, 3604795; 507686, 3604794; 507686, 3604792; 507686, 3604791; 507686, 3604789; 507685, 3604788; 507685, 3604786; 507685, 3604785; 507685, 3604783; 507684, 3604782; 507684, 3604780; 507684, 3604779; 507683, 3604777; 507472, 3604769; 507471, 3604863; 507471, 3604934.

Land bounded by the following UTM NAD27 coordinates (E,N): 510139, 3604400; 510139, 3604378; 510138, 3604238; 510136, 3603967; 510136, 3603967; 510136, 3603966; 510134, 3603577; 510134, 3603577; 510134, 3603569; 510134, 3603568; 510134, 3603568; 510381, 3603569; 510849, 3603569; 510951, 3603569; 510951, 3603569; 510957, 3603569; 510957, 3603569; 510958, 3603163; 510959, 3603026; 510960, 3602847; 510960, 3602763; 510960, 3602763; 511681, 3602759; 511792, 3602759; 511796, 3602550; 511797, 3602506; 511797, 3602506; 511810, 3601856; 511810, 3601856; 511784, 3601853; 511735, 3601849; 510028, 3601668; 509990, 3601715; 509945, 3601791; 509912, 3601880; 509893, 3601918; 509886, 3601982; 509943, 3602091; 509968, 3602104; 510019, 3602123; 510153, 3602143; 510268, 3602150; 510306, 3602176; 510299, 3602240; 510305, 3602329; 510342, 3602425; 510316, 3602502; 510252, 3602533; 510188, 3602539; 510105, 3602615; 510066, 3602679; 509944, 3602793; 509772, 3602810; 509574, 3602783; 509453, 3602738; 509403, 3602661; 509397, 3602604; 509340, 3602552; 509187, 3602513; 509078, 3602538; 509014, 3602607; 508943, 3602722; 508898, 3602798; 508834, 3602804; 508738, 3602790; 508649, 3602796; 508578, 3602802; 508514, 3602846; 508493, 3602863; 508450, 3602897; 508399, 3602954; 508405, 3603024; 508423, 3603088; 508480, 3603171; 508596, 3603228; 508614, 3603236; 508626, 3603268; 508587, 3603357; 508548, 3603452; 508573, 3603510; 508630, 3603574; 508751, 3603607; 508860, 3603601; 508949, 3603640; 508993, 3603692; 509025, 3603775; 508954, 3603832; 508865, 3603831; 508814, 3603818; 508724, 3603875; 508647, 3603868; 508517, 3603888; 508488, 3603892; 508481, 3603896; 508328, 3603987; 508270, 3604082; 508083, 3604228; 508068, 3604299; 508064, 3604317; 508063, 3604432; 508107, 3604515; 508109, 3604518; 508214, 3604688; 508214, 3604768; 508444, 3604769; 508451, 3604774; 508462, 3604774; 508472, 3604778; 508473, 3604779; 508474, 3604780; 508476, 3604780; 508477, 3604781; 508478, 3604781; 508488, 3604777; 508491, 3604776; 508491, 3604762; 508488, 3604759; 508481, 3604752; 508477, 3603948; 508482, 3603948; 509305, 3603960; 509306, 3603960; 509306, 3603960; 509306, 3604008; 509309, 3604232; 509313, 3604567; 509315, 3604776; 509732, 3604777; 510121, 3604778; 510141, 3604778; 510141, 3604778.

Land bounded by the following UTM NAD27 coordinates (E,N): 505519, 3604361; 505641, 3604360; 505641, 3604359; 505964, 3604358; 506051, 3604357; 506050, 3604209; 506050, 3604160; 506276, 3604160; 506455, 3604159; 506381, 3604107; 506323, 3604100; 506247, 3604100; 506164, 3604099; 506115, 3604093; 506049, 3604085; 506051, 3603876; 506052, 3603715; 506032, 3603725; 505890, 3603795; 505885, 3603797; 505884, 3603798; 505802, 3603848; 505738, 3603911; 505667, 3603993; 505577, 3604095; 505582, 3604222; 505582, 3604235; 505525, 3604267; 505387, 3604361.

(ii) Note: Map of Unit 1—South San Diego County (Map 2) follows:

Map 2
Critical Habitat for Coastal California Gnatcatcher (*Polioptila californica californica*), Unit 1, San Diego County, California

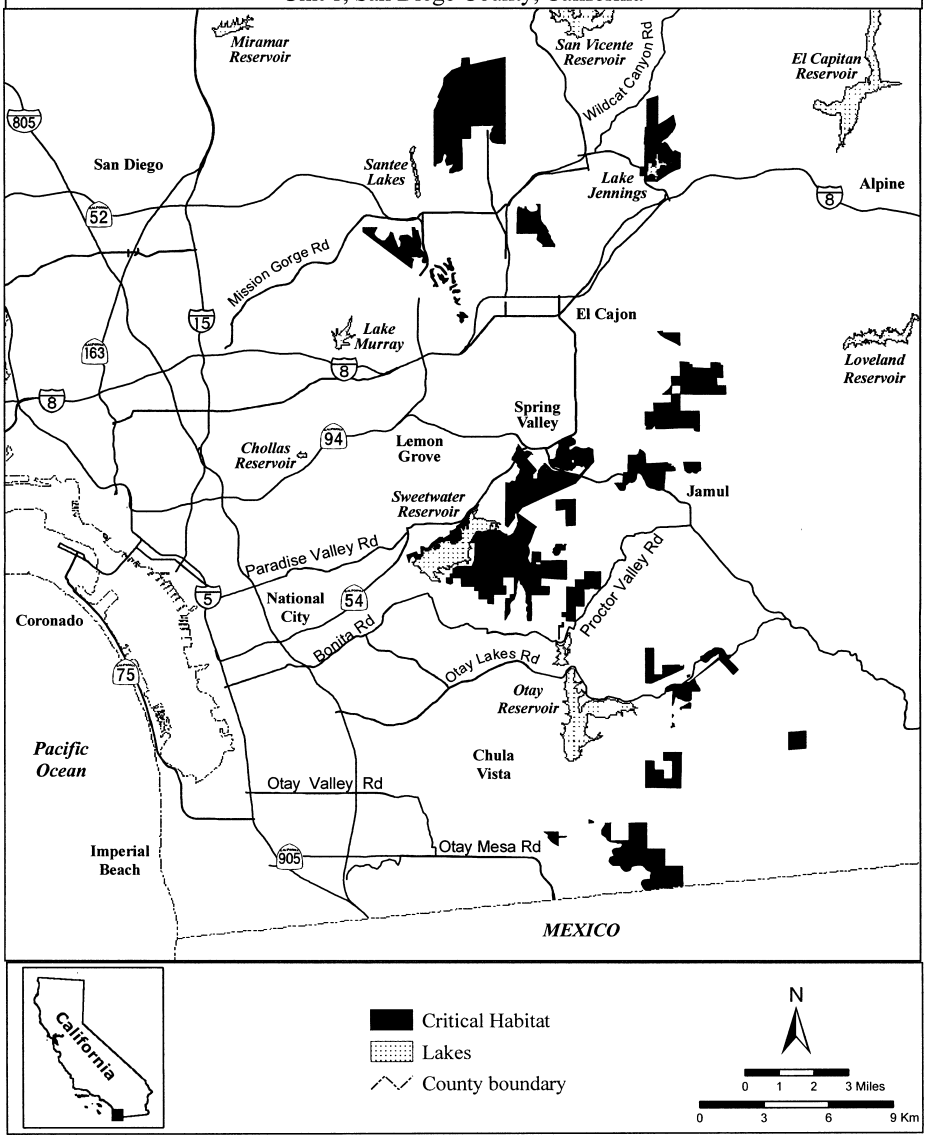

(7) Unit 2: Upper San Diego River and El Capitan Linkage, San Diego County, California.

(i) From USGS 1:24,000 quadrangle maps Alpine, El Cajon Mountain, Ramona, Santa Ysabel, and Tule Springs. Land bounded by the following UTM NAD27 coordinates (E,N): 519122, 3637860; 519110, 3637817; 519117, 3637751; 519153, 3637717; 519164, 3637691; 519171, 3637639; 519157, 3637559; 519139, 3637531; 519147, 3637508; 519150, 3637482; 519185, 3637477; 519183, 3637401; 519159, 3637381; 519139, 3637378; 519132, 3637353;

519129, 3637316; 519148, 3637298; 519148, 3637277; 519135, 3637258; 519149, 3637223; 519155, 3637200; 519144, 3637174; 519144, 3637153; 519145, 3637138; 519154, 3637128; 519137, 3637098; 518974, 3637098; 518221, 3637100; 518069, 3637101; 518065, 3637103; 518040, 3637114; 517326, 3637402; 516582, 3637580; 516580, 3638282; 516579, 3638676; 516577, 3639365; 516593, 3639384; 516672, 3639635; 516774, 3639844; 516875, 3639866; 516986, 3639869; 517177, 3639923; 517277, 3640022; 517350, 3640165; 517375, 3640317; 517464, 3640520; 517540, 3640549; 517623, 3640657; 517677, 3640790; 517741, 3641032; 517753, 3641079; 517782, 3641190; 517921, 3641219; 518159, 3641206; 518444, 3641327; 518469, 3641349; 518542, 3641438; 518567, 3641470; 518606, 3641670; 518660, 3641749; 518758, 3641784; 519123, 3641955; 519285, 3642057; 519456, 3642063; 519606, 3641971; 519680, 3641943; 519691, 3641939; 519706, 3640752; 519727, 3639425; 519733, 3639425; 520161, 3639443; 520161, 3639473; 520161, 3639473; 520177, 3640595; 520178, 3640808; 520120, 3641807; 520114, 3641973; 520308, 3641970; 520307, 3641983; 520314, 3641983; 520300, 3643168; 520393, 3643169; 520494, 3643169; 520494, 3643170; 520496, 3643170; 520503, 3643557; 520694, 3643563; 520699, 3643563; 520699, 3643594; 520707, 3643959; 520730, 3643959; 520736, 3643959; 520894, 3643960; 520906, 3644759; 520926, 3644760; 521268, 3644757; 521268, 3644769; 521280, 3644769; 521272, 3645285; 521271, 3645473; 521271, 3645557; 521471, 3645556; 521526, 3645928; 521546, 3645928; 521721, 3645928; 521781, 3646301; 521981, 3646301; 522049, 3646776; 522092, 3647048; 522426, 3647053; 522693, 3647053; 523099, 3647053; 523099, 3647071; 523100, 3647113; 523102, 3647170; 523105, 3647248; 523106, 3647306; 523104, 3647457; 523214, 3647462; 523511, 3647460; 523506, 3647859; 523713, 3647860; 523946, 3647860; 524327, 3647856; 524527, 3647853; 524511, 3647464; 524392, 3647464; 524295, 3647463; 523914, 3647460; 523919, 3647115; 523919, 3647056; 523914, 3647027; 523895, 3646925; 523862, 3646729; 523851, 3646681; 523671, 3646681; 523459, 3646680; 523453, 3646679; 523447, 3646679; 523381, 3646311; 523366, 3646310; 523363, 3646309; 522976, 3646307; 522975, 3646303; 522967, 3646303; 522900, 3645929; 522868, 3645746; 522859, 3645697; 522842, 3645612; 522842, 3645597; 522835, 3645557; 522706, 3645558; 522633, 3645558; 522635, 3645207; 522635, 3645178; 522830, 3645181; 522827, 3644815; 522052, 3644791; 522052, 3644783; 522046, 3644783; 522042, 3644404; 521707, 3644389; 521743, 3644394; 521811, 3644413; 521830, 3644422; 521827, 3644450; 521817, 3644482; 521814, 3644537; 521831, 3644592; 521832, 3644617; 521799, 3644688; 521799, 3644733; 521823, 3644790; 521873, 3644840; 521926, 3644873; 522006, 3644895; 522084, 3644942; 522151, 3644973; 522197, 3644984; 522221, 3644997; 522279, 3645015; 522319, 3645019; 522341, 3645016; 522353, 3645018; 522353, 3645029; 522336, 3645055; 522338, 3645073; 522348, 3645105; 522235, 3645053; 522157, 3645058; 522111, 3645057; 522084, 3645052; 522024, 3645065; 522011, 3645057; 521935, 3645060; 521917, 3645072; 521905, 3645092; 521915, 3645143; 521936, 3645200; 521975, 3645240; 522016, 3645248; 522060, 3645253; 522089, 3645263; 522100, 3645277; 522143, 3645314; 522223, 3645361; 522269, 3645375; 522283, 3645396; 522287, 3645438; 522318, 3645477; 522384, 3645501; 522408, 3645524; 522449, 3645550; 522469, 3645552; 522461, 3645574; 522466, 3645598; 522489, 3645668; 522516, 3645741; 522539, 3645764; 522576, 3645782; 522613, 3645784; 522623, 3645805; 522631, 3645843; 522630, 3645892; 522652, 3645928; 522659, 3645947; 522648, 3645999; 522649, 3646026; 522633, 3646046; 522609, 3646095; 522592, 3646164; 522589, 3646199; 522593, 3646243; 522587, 3646264; 522570, 3646300; 522564, 3646327; 522579, 3646358; 522596, 3646405; 522648, 3646458; 522718, 3646485; 522818, 3646533; 522888, 3646570; 522946, 3646593; 522970, 3646626; 522987, 3646645; 522981, 3646677; 522972, 3646705; 522948, 3646719; 522938, 3646742; 522893, 3646752; 522826, 3646733; 522800, 3646725; 522735, 3646689; 522669, 3646647; 522567, 3646618; 522478, 3646570; 522414, 3646512; 522390, 3646514; 522344, 3646524; 522334, 3646485; 522292, 3646445; 522273, 3646426; 522273, 3646402; 522263, 3646392; 522258, 3646359; 522272, 3646303; 522286, 3646267; 522274, 3646216; 522261, 3646175; 522243, 3646134; 522241, 3646100; 522236, 3646064; 522250, 3646004; 522271, 3645965; 522293, 3645921; 522279, 3645907; 522249, 3645926; 522226, 3645967; 522200, 3645985; 522163, 3645993; 522139, 3646012; 522116, 3646014; 522109, 3645996; 522109, 3645945; 522132, 3645889; 522135, 3645853; 522105, 3645839; 522076, 3645816; 522055, 3645802; 522025, 3645823; 521951, 3645860; 521852, 3646040; 521835, 3645997; 521827, 3645910; 521847, 3645791; 521818, 3645796; 521793, 3645787; 521791, 3645759; 521838, 3645711; 521830, 3645667; 521762, 3645626; 521731, 3645656; 521612, 3645645; 521606, 3645592; 521602, 3645520; 521569, 3645494; 521544, 3645488; 521531, 3645471; 521525, 3645418; 521500, 3645378; 521421, 3645361; 521396, 3645351; 521370, 3645330; 521359, 3645298; 521390, 3645294; 521414, 3645277; 521409, 3645225; 521407, 3645195; 521377, 3645173; 521338, 3645116; 521338, 3645079; 521324, 3645049; 521331, 3644987; 521314, 3644965; 521317, 3644846; 521301, 3644788; 521290, 3644711; 521294, 3644667; 521249, 3644614; 521260, 3644551; 521222, 3644512; 521218, 3644452; 521188, 3644365; 521200, 3644303; 521123, 3644207; 521114, 3644166; 521124, 3644119; 521109, 3644085; 521136, 3644068; 521117, 3644029; 521118, 3643979; 521109, 3643960; 521052, 3643875; 521025, 3643812; 520978, 3643762; 520926, 3643728; 520870, 3643695; 520860, 3643685; 520876, 3643648; 520900, 3643615; 520902, 3643585; 520879, 3643549; 520802, 3643493; 520755, 3643466; 520742, 3643455; 520755, 3643426; 520741, 3643362; 520719, 3643362; 520694, 3643353; 520691, 3643325; 520660, 3643276; 520638, 3643227; 520596, 3643182; 520566, 3643164; 520540, 3643135; 520535, 3643103; 520553, 3643059; 520570, 3643039; 520559, 3642932; 520536, 3642924; 520508, 3642906; 520498, 3642874; 520477, 3642838; 520462, 3642805; 520470, 3642766; 520448, 3642745; 520455, 3642711; 520488, 3642663; 520508, 3642609; 520510, 3642547; 520503, 3642519; 520500, 3642443; 520523, 3642372; 520496, 3642339; 520503, 3642315; 520523, 3642266; 520539, 3642244; 520528, 3642195; 520537, 3642166; 520528, 3642143; 520538, 3642107; 520518, 3642081; 520500, 3642037; 520504, 3641986; 520501, 3641943; 520457, 3641835; 520453, 3641779; 520419, 3641721; 520425, 3641664; 520409, 3641552; 520354, 3641521; 520300, 3641515; 520347, 3641360; 520343, 3641282; 520360, 3641194; 520340, 3641144; 520340, 3641130; 520360, 3641084; 520353, 3641005; 520356, 3640903; 520344, 3640857; 520354, 3640831; 520342, 3640799; 520328, 3640732; 520296, 3640662; 520296, 3640631; 520301, 3640585;

520322, 3640546; 520316, 3640528; 520312, 3640522; 520311, 3640520; 520286, 3640500; 520277, 3640475; 520285, 3640448; 520310, 3640408; 520338, 3640371; 520365, 3640383; 520393, 3640383; 520436, 3640345; 520432, 3640320; 520443, 3640307; 520468, 3640296; 520485, 3640276; 520485, 3640240; 520502, 3640217; 520496, 3640177; 520481, 3640149; 520485, 3640120; 520484, 3640093; 520497, 3640079; 520528, 3640061; 520547, 3640014; 520584, 3639873; 520594, 3639867; 520623, 3639855; 520627, 3639832; 520627, 3639816; 520604, 3639816; 520580, 3639807; 520571, 3639765; 520556, 3639672; 520476, 3639562; 520479, 3639528; 520491, 3639479; 520485, 3639457; 520469, 3639446; 520468, 3639419; 520482, 3639380; 520498, 3639348; 520501, 3639310; 520515, 3639276; 520530, 3639247; 520534, 3639233; 520515, 3639217; 520507, 3639196; 520490, 3639193; 520468, 3639210; 520448, 3639242; 520445, 3639270; 520428, 3639302; 520420, 3639331; 520421, 3639388; 520401, 3639446; 520351, 3639489; 520326, 3639498; 520321, 3639487; 520329, 3639459; 520324, 3639437; 520311, 3639433; 520308, 3639409; 520311, 3639393; 520290, 3639340; 520286, 3639277; 520278, 3639270; 520268, 3639268; 520237, 3639276; 520179, 3639283; 520130, 3639277; 520084, 3639267; 520056, 3639276; 519976, 3639293; 519967, 3639250; 519936, 3639206; 519860, 3639180; 519842, 3639167; 519826, 3639153; 519803, 3639140; 519765, 3639136; 519734, 3639105; 519727, 3639095; 519705, 3639071; 519659, 3639032; 519611, 3639009; 519582, 3639021; 519564, 3639045; 519505, 3639063; 519468, 3639070; 519393, 3639077; 519381, 3639043; 519376, 3638980; 519383, 3638932; 519353, 3638891; 519347, 3638875; 519340, 3638858; 519326, 3638830; 519326, 3638817; 519316, 3638800; 519315, 3638750; 519318, 3638711; 519321, 3638683; 519309, 3638614; 519281, 3638527; 519245, 3638451; 519210, 3638402; 519167, 3638380; 519103, 3638375; 519054, 3638364; 518973, 3638391; 518852, 3638374; 518800, 3638363; 518767, 3638340; 518747, 3638324; 518713, 3638308; 518685, 3638285; 518665, 3638266; 518635, 3638255; 518616, 3638245; 518595, 3638228; 518589, 3638219; 518569, 3638207; 518541, 3638209; 518486, 3638222; 518471, 3638238; 518442, 3638258; 518416, 3638269; 518404, 3638303; 518388, 3638323; 518379, 3638334; 518344, 3638349; 518305, 3638368; 518271, 3638378; 518224, 3638384; 518186, 3638417; 518151, 3638436; 518126, 3638433; 518071, 3638457; 518057, 3638455; 517974, 3638441; 517935, 3638424; 517922, 3638422; 517804, 3638390; 517761, 3638352; 517728, 3638323; 517723, 3638204; 517877, 3638104; 517907, 3638093; 517906, 3638069; 517916, 3638082; 517974, 3638058; 518012, 3638034; 518043, 3638017; 518082, 3638009; 518111, 3638019; 518164, 3638019; 518227, 3637976; 518264, 3637941; 518306, 3637907; 518336, 3637897; 518390, 3637899; 518451, 3637876; 518476, 3637846; 518517, 3637847; 518527, 3637848; 518550, 3637847; 518624, 3637778; 518679, 3637771; 518741, 3637745; 518763, 3637746; 518786, 3637754; 518806, 3637758; 518821, 3637779; 518860, 3637797; 518870, 3637793; 518884, 3637797; 518893, 3637818; 518901, 3637830; 518914, 3637834; 518928, 3637847; 518950, 3637852; 518978, 3637852; 518990, 3637859; 519014, 3637884; 519048, 3637891; 519071, 3637884; 519095, 3637884; 519118, 3637880.

Land bounded by the following UTM NAD27 coordinates (E,N): 521656, 3644289; 521655, 3644291; 521633, 3644297; 521637, 3644340; 521656, 3644366.

Land bounded by the following UTM NAD27 coordinates (E,N): 521865, 3643995; 521867, 3643541; 521868, 3643179; 521278, 3643174; 521277, 3643023; 521274, 3642514; 521274, 3642359; 521275, 3642348; 521281, 3642322; 521298, 3642066; 521344, 3641587; 520924, 3641582; 520984, 3640825; 520984, 3640789; 520978, 3640789; 520978, 3640772; 520976, 3640590; 520975, 3640565; 520972, 3640295; 520968, 3639897; 520977, 3639897; 520972, 3639493; 521346, 3639503; 522164, 3639496; 522177, 3638726; 522171, 3638726; 522172, 3638919; 521770, 3638923; 521770, 3638911; 521571, 3638913; 521571, 3638731; 521370, 3638733; 521370, 3638715; 521369, 3638332; 521369, 3638325; 521366, 3638326; 521367, 3638315; 521307, 3638289; 521181, 3638177; 521066, 3638060; 520981, 3637934; 520924, 3637896; 520716, 3637741; 520602, 3637486; 520558, 3637443; 520444, 3637227; 520351, 3637136; 520343, 3637122; 519998, 3637118; 519701, 3637115; 519708, 3637128; 519715, 3637196; 519727, 3637231; 519766, 3637261; 519774, 3637293; 519764, 3637357; 519833, 3637381; 519848, 3637426; 519831, 3637470; 519890, 3637480; 519905, 3637602; 519891, 3637652; 519941, 3637698; 519898, 3637777; 519924, 3637836; 519946, 3637884; 519981, 3638131; 519995, 3638144; 520004, 3638170; 519988, 3638212; 519981, 3638262; 520001, 3638299; 519999, 3638338; 519993, 3638360; 520062, 3638349; 520072, 3638366; 520078, 3638407; 520123, 3638575; 520147, 3638600; 520169, 3638594; 520254, 3638547; 520290, 3638572; 520320, 3638648; 520330, 3638688; 520321, 3638724; 520317, 3638742; 520288, 3638786; 520307, 3638787; 520352, 3638786; 520437, 3638792; 520475, 3638781; 520528, 3638800; 520575, 3638812; 520652, 3638821; 520682, 3638836; 520707, 3638870; 520743, 3638885; 520769, 3638873; 520795, 3638858; 520813, 3638864; 520829, 3638896; 520861, 3638975; 520876, 3639026; 520887, 3639044; 520958, 3638977; 520991, 3638942; 521008, 3638962; 521025, 3639020; 521044, 3639043; 521078, 3639052; 521131, 3639058; 521182, 3639081; 521208, 3639062; 521227, 3639042; 521242, 3639044; 521262, 3639073; 521301, 3639092; 521359, 3639094; 521392, 3639080; 521409, 3639078; 521432, 3639089; 521433, 3639109; 521446, 3639125; 521468, 3639148; 521503, 3639154; 521657, 3639157; 521687, 3639164; 521694, 3639180; 521714, 3639189; 521765, 3639185; 521810, 3639195; 521836, 3639191; 521864, 3639186; 521970, 3639202; 521926, 3639233; 521871, 3639263; 521854, 3639268; 521843, 3639268; 521803, 3639257; 521774, 3639256; 521734, 3639270; 521703, 3639277; 521684, 3639268; 521677, 3639271; 521656, 3639267; 521647, 3639270; 521599, 3639295; 521583, 3639297; 521543, 3639283; 521509, 3639280; 521450, 3639285; 521407, 3639294; 521389, 3639305; 521373, 3639310; 521362, 3639307; 521335, 3639295; 521319, 3639298; 521303, 3639306; 521295, 3639317; 521283, 3639323; 521272, 3639326; 521260, 3639318; 521236, 3639313; 521207, 3639315; 521192, 3639319; 521183, 3639314; 521168, 3639313; 521149, 3639319; 521129, 3639336; 521115, 3639345; 521095, 3639350; 521086, 3639356; 521073, 3639355; 521065, 3639346; 521059, 3639326; 521058, 3639297; 521047, 3639285; 521005, 3639331; 521003, 3639334; 520995, 3639362; 520995, 3639377; 521000, 3639400; 521000, 3639411; 520970, 3639424; 520960, 3639437; 520956, 3639456; 520953, 3639479; 520960, 3639499; 520960, 3639514; 520956, 3639537; 520941, 3639572; 520937, 3639598; 520937, 3639618; 520933, 3639669; 520938, 3639689; 520940, 3639712;

520930, 3639747; 520927, 3639782; 520927, 3639827; 520934, 3639898; 520934, 3639923; 520928, 3639943; 520918, 3639965; 520899, 3640055; 520893, 3640113; 520877, 3640206; 520874, 3640230; 520866, 3640245; 520853, 3640256; 520846, 3640266; 520826, 3640328; 520794, 3640468; 520785, 3640508; 520782, 3640524; 520782, 3640525; 520775, 3640553; 520749, 3640598; 520738, 3640648; 520737, 3640681; 520738, 3640704; 520735, 3640719; 520716, 3640734; 520698, 3640751; 520664, 3640798; 520636, 3640885; 520639, 3640913; 520673, 3640976; 520680, 3641030; 520693, 3641043; 520710, 3641072; 520711, 3641079; 520709, 3641095; 520701, 3641123; 520702, 3641157; 520683, 3641291; 520685, 3641327; 520692, 3641418; 520696, 3641434; 520705, 3641451; 520713, 3641494; 520720, 3641503; 520732, 3641512; 520740, 3641526; 520752, 3641534; 520755, 3641540; 520755, 3641556; 520762, 3641575; 520767, 3641585; 520769, 3641592; 520769, 3641610; 520772, 3641630; 520782, 3641637; 520797, 3641644; 520814, 3641672; 520820, 3641679; 520837, 3641682; 520849, 3641687; 520850, 3641706; 520838, 3641721; 520840, 3641731; 520844, 3641738; 520864, 3641743; 520886, 3641738; 520897, 3641739; 520904, 3641745; 520908, 3641761; 520908, 3641789; 520888, 3641882; 520891, 3641904; 520901, 3641920; 520935, 3641952; 520959, 3641979; 520979, 3641989; 520982, 3641997; 520980, 3642011; 520971, 3642022; 520936, 3642045; 520926, 3642061; 520896, 3642139; 520895, 3642161; 520896, 3642195; 520906, 3642220; 520917, 3642242; 520920, 3642252; 520920, 3642270; 520923, 3642293; 520930, 3642317; 520938, 3642368; 520947, 3642389; 520953, 3642400; 520964, 3642404; 520990, 3642404; 520993, 3642411; 520992, 3642425; 520988, 3642451; 520967, 3642480; 520934, 3642535; 520935, 3642552; 520952, 3642609; 520958, 3642666; 520965, 3642685; 520983, 3642698; 521013, 3642714; 521019, 3642722; 521020, 3642741; 521025, 3642758; 521032, 3642805; 521042, 3642823; 521039, 3642838; 521037, 3642865; 521057, 3642964; 521064, 3643016; 521065, 3643049; 521057, 3643095; 521052, 3643160; 521054, 3643176; 521061, 3643189; 521163, 3643319; 521177, 3643328; 521194, 3643336; 521212, 3643348; 521232, 3643357; 521241, 3643367; 521252, 3643385; 521273, 3643404; 521277, 3643418; 521271, 3643447; 521284, 3643498; 521305, 3643642; 521302, 3643655; 521298, 3643735; 521301, 3643762; 521318, 3643780; 521338, 3643790; 521352, 3643791; 521379, 3643796; 521385, 3643835; 521396, 3643854; 521416, 3643869; 521407, 3643877; 521370, 3643885; 521330, 3643897; 521307, 3643916; 521295, 3643932; 521300, 3643971; 521312, 3644007; 521324, 3644024; 521381, 3644048; 521398, 3644050; 521501, 3644023; 521505, 3644073; 521511, 3644108; 521522, 3644129; 521539, 3644150; 521577, 3644172; 521589, 3644200; 521612, 3644258; 521625, 3644266; 521652, 3644266; 521656, 3644269; 521655, 3643984; 521800, 3643993.

(ii) Note: Map of Unit 2—Upper San Diego River and El Capitan Linkage (Map 3) follows:

Map 3
Critical Habitat for Coastal California Gnatcatcher (*Polioptila californica californica*), Unit 2, San Diego County, California

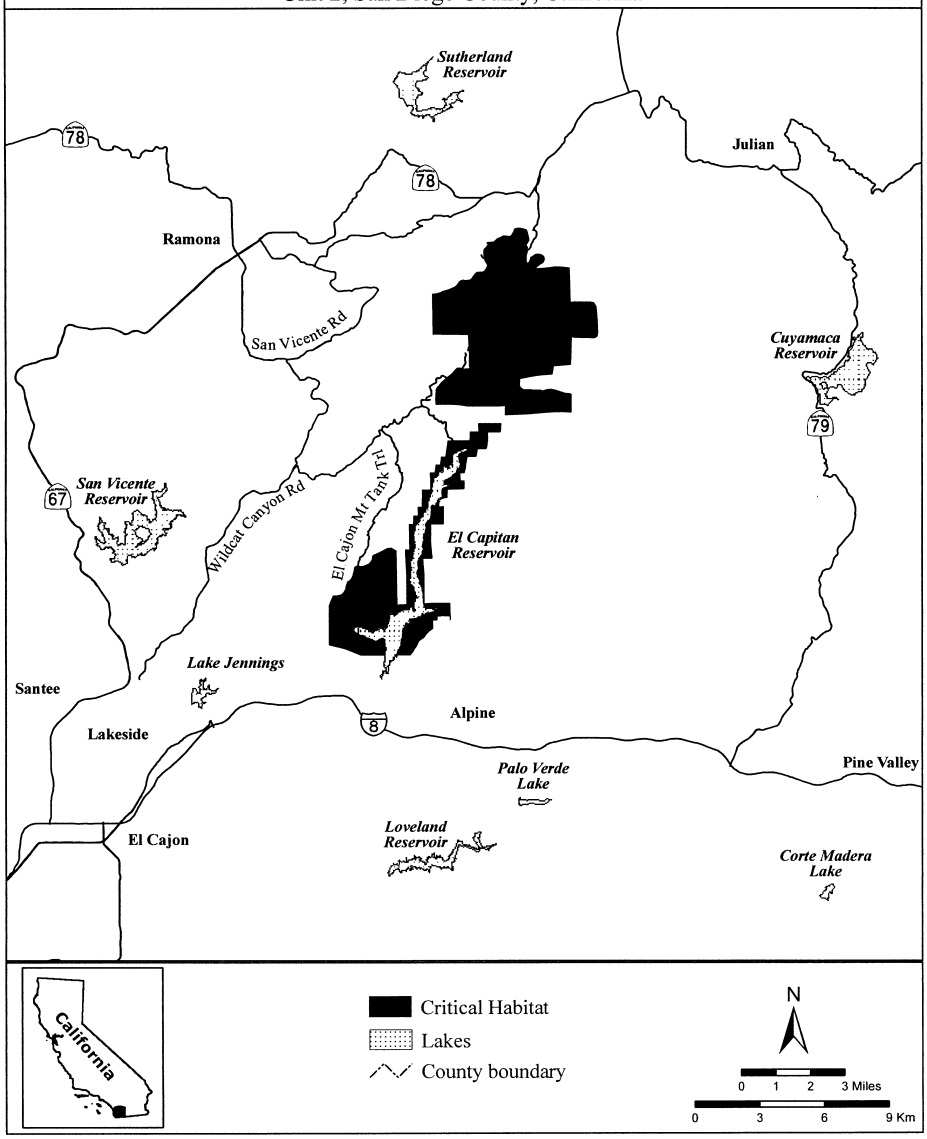

(8) Unit 3: North San Diego County Multiple Habitat Conservation Plan (MHCP), San Diego County, California.

(i) From USGS 1:24,000 quadrangle maps Bonsall, Del Mar, Encinitas, Escondido, Morro Hill, Oceanside, Rancho Santa Fe, Rodriquez Mountain, San Luis Rey, San Marcos, San Pasqual, and Valley Center. Land bounded by the following UTM NAD27 coordinates (E,N): 472475, 3682070; 472501, 3682025; 472544, 3682028; 472644, 3682015; 472719, 3681997; 472786, 3681979; 472870, 3682025; 472958,

3682088; 473079, 3682152; 473173, 3682161; 473246, 3682121; 473288, 3682088; 473297, 3682040; 473270, 3682000; 473212, 3682009; 473191, 3681979; 473194, 3681601; 473221, 3681604; 473215, 3681510; 473137, 3681507; 473131, 3681480; 472886, 3681477; 472883, 3681477; 472886, 3681538; 472952, 3681544; 472955, 3681568; 473040, 3681565; 473043, 3681595; 473152, 3681601; 473158, 3681964; 473125, 3681958; 472964, 3681888; 472907, 3681873; 472831, 3681864; 472795, 3681837; 472749, 3681795; 472686, 3681780; 472641, 3681798; 472607, 3681843; 472547, 3681837; 472462, 3681861; 472456, 3681749; 472326, 3681783; 472262, 3681767; 472226, 3681767; 472199, 3681807; 472193, 3681815.

Land bounded by the following UTM NAD27 coordinates (E,N): 471640, 3681314; 471642, 3681290; 471609, 3681214; 471635, 3681152; 471471, 3681160.

Land bounded by the following UTM NAD27 coordinates (E,N): 471528, 3680718; 471473, 3680440; 471364, 3680216; 471385, 3680182; 471491, 3680212; 471528, 3680238; 471712, 3680524; 471751, 3680515; 471860, 3680500; 471954, 3680512; 472011, 3680536; 472042, 3680570; 472066, 3680621; 472102, 3680654; 472111, 3680672; 472111, 3680751; 472151, 3680784; 472235, 3680775; 472323, 3680836; 472332, 3680899; 472281, 3680922; 472235, 3681014; 472259, 3681063; 472323, 3681072; 472350, 3681087; 472380, 3681135; 472380, 3681193; 472510, 3681190; 472511, 3681127; 472439, 3681127; 472438, 3680631; 472302, 3680721; 472214, 3680676; 472123, 3680585; 472126, 3680567; 472084, 3680512; 472066, 3680440; 472045, 3680334; 471927, 3680331; 471806, 3680107; 471491, 3679974; 471419, 3679907; 471270, 3679804; 471222, 3679756; 471077, 3679732; 470941, 3679665; 470850, 3679611; 470877, 3679992; 470829, 3679999; 470829, 3680171; 470947, 3680110; 471054, 3680194; 470904, 3680352; 471103, 3680423; 471305, 3680249; 471534, 3680746.

Land bounded by the following UTM NAD27 coordinates (E,N): 471647, 3681068; 471649, 3681117; 471679, 3681043.

Land bounded by the following UTM NAD27 coordinates (E,N): 477253, 3679512; 477254, 3679362; 477255, 3678848; 477302, 3678303; 476924, 3678286; 476932, 3678300; 476911, 3678707; 476890, 3678968; 476864, 3679047; 476875, 3679172; 476916, 3679203; 476614, 3679219; 476598, 3679266; 476509, 3679235; 476494, 3679365; 476431, 3679365; 476222, 3679339; 476156, 3679508.

Land bounded by the following UTM NAD27 coordinates (E,N): 468840, 3678777; 468858, 3678722; 468851, 3678689; 468870, 3678653; 468929, 3678582; 468955, 3678541; 469001, 3678360; 469136, 3678291; 469143, 3678251; 469139, 3678232; 469120, 3678215; 469015, 3678303; 468958, 3678317; 468934, 3678320; 468908, 3678303; 468882, 3678308; 468827, 3678329; 468784, 3678308; 468796, 3678263; 468777, 3678222; 468772, 3678160; 468751, 3678110; 468743, 3678065; 468715, 3678034; 468701, 3678003; 468736, 3677936; 469172, 3677922; 469174, 3677879; 468824, 3677877; 468689, 3677834; 468522, 3677758; 468386, 3677639; 468276, 3677474; 468209, 3677303; 468137, 3677108; 468044, 3676920; 468032, 3676922; 467967, 3677096; 467950, 3677160; 467953, 3677191; 467960, 3677210; 468036, 3677193; 468062, 3677317; 468062, 3677377; 468056, 3677427; 468023, 3677462; 467997, 3677481; 467952, 3677501; 467923, 3677505; 467897, 3677503; 467878, 3677481; 467852, 3677446; 467818, 3677408; 467804, 3677405; 467809, 3677460; 467792, 3677491; 467761, 3677498; 467735, 3677501; 467718, 3677501; 467718, 3677546; 467675,3677560; 467628,3677567; 467634,3677684.

Land bounded by the following UTM NAD27 coordinates (E,N): 467230, 3677318; 467262, 3677283; 467303, 3677280; 467307, 3677215; 467360, 3677196; 467420, 3677215; 467424, 3677193; 467402, 3677162; 467352, 3677128; 467292, 3677128; 467205, 3677125; 467152, 3677079; 467103, 3677011; 467069, 3676917; 467020, 3676886; 466989, 3676815; 466992, 3676753; 466989, 3676743; 466973, 3676718; 466958, 3676693; 466984, 3676620; 467017, 3676590; 467073, 3676465; 467067, 3676301; 467017, 3676242; 466997, 3676208; 466986, 3676161; 466976, 3676081; 466909, 3676085; 466826, 3676108; 466770, 3676123; 466712, 3676124; 466708, 3676123; 466706, 3675793; 466679, 3675771; 466600, 3675756; 466536, 3675692; 466527, 3675695; 466531, 3675691; 466531, 3675630; 466561, 3675642; 466591, 3675706; 466671, 3675600; 466676, 3675594; 466703, 3675618; 466762, 3675673; 466899, 3675742; 467019, 3675768; 467186, 3675780; 467310, 3675759; 467452, 3675729; 467588, 3675751; 467738, 3675810; 467854, 3675909; 467888, 3675964; 467832, 3676144; 467811, 3676264; 467838, 3676308; 468139, 3676312; 468132, 3676277; 468132, 3675986; 468089, 3675905; 468004, 3675875; 467969, 3675840; 467931, 3675772; 467832, 3675682; 467725, 3675626; 467456, 3675562; 467285, 3675588; 467182, 3675609; 466981, 3675601; 466810, 3675524; 466703, 3675404; 466701, 3675400; 466700, 3675400; 466700, 3675399; 466643, 3675284; 466780, 3675211; 466771, 3674980; 466604, 3674946; 466382, 3674924; 466386, 3674877; 466103, 3674792; 465872, 3674749; 465556, 3674753; 465526, 3674746; 465376, 3674766; 465166, 3674745; 464978, 3674625; 464798, 3674471; 464605, 3674291; 464524, 3674244; 464447, 3674124; 464359, 3674053; 464358, 3674297; 464614, 3674522; 464691, 3674603; 464700, 3674655; 464739, 3674678; 464769, 3674973; 464977, 3675146; 465064, 3675109; 464984, 3675018; 465019, 3674942; 465098, 3674946; 465359, 3675143; 465457, 3675075; 465521, 3675131; 465332, 3675598; 465334, 3675600; 465500, 3675600; 465500, 3675700; 465600, 3675700; 465600, 3675800; 465700, 3675800; 465700, 3675900; 465800, 3675900; 465800, 3676022; 465996, 3676200; 466100, 3676200; 466100, 3676294; 466107, 3676300; 466200, 3676300; 466200, 3676385; 466217, 3676400; 466300, 3676400; 466300, 3676475; 466327, 3676500; 466400, 3676500; 466400, 3676566; 466438, 3676600; 466500, 3676600; 466500, 3676656; 466548, 3676700; 466600, 3676700; 466600, 3676747. Excluding land bounded by the following UTM NAD27 coordinates (E,N): 466299, 3675700; 466168, 3675903; 466115, 3675831; 466043, 3675831; 466043, 3675721; 466024, 3675695; 465956, 3675698; 465960, 3675608; 466005, 3675596; 466047, 3675623; 466066, 3675540; 465998, 3675479; 465930, 3675479; 465899, 3675453; 465778, 3675347; 465778, 3675044; 465779, 3675036; 466150, 3675053; 466364, 3675147; 466394, 3675211; 466424, 3675305; 466510, 3675361; 466529, 3675389; 466538, 3675422; 466493, 3675460; 466489, 3675385; 466308, 3675358; 466225, 3675464; 466342, 3675634; 466300, 3675699; 466300, 3675700.

Land bounded by the following UTM NAD27 coordinates (E,N): 471280, 3676450; 471425, 3676405; 471382, 3676169; 471325, 3675915; 471364, 3675860; 471388, 3675812; 471440, 3675806; 471494, 3675863; 471488, 3675960; 471482, 3676066; 471509, 3676117; 471543, 3676208; 471558, 3675739; 471346, 3675745; 471331, 3675857; 471240, 3675915; 471210, 3675975; 471240, 3676105; 471322, 3676196; 471340, 3676211; 471349, 3676250; 471286, 3676353; 471262, 3676375; 471262, 3676381.

Land bounded by the following UTM NAD27 coordinates (E,N): 468428, 3675982; 468308, 3676314; 468315, 3676314; 468736, 3675136; 468865, 3675334; 468862, 3675328; 468850, 3675309; 468841, 3675295; 468831, 3675279; 468822, 3675263; 468813, 3675248; 468803, 3675233; 468793, 3675218; 468783, 3675201; 468774, 3675186; 468764, 3675170; 468754, 3675154; 468734, 3675122; 468734, 3675123; 468720, 3675162; 468719, 3675162; 468718, 3675161; 468717, 3675160; 468716, 3675159; 468715, 3675158; 468713, 3675157; 468712, 3675156; 468711, 3675155; 468710, 3675155; 468709, 3675154; 468708, 3675153; 468706, 3675152; 468705, 3675151; 468704, 3675150; 468703, 3675149; 468702, 3675148; 468701, 3675147; 468700, 3675146; 468699, 3675145; 468698, 3675144; 468697, 3675142; 468696, 3675141; 468695, 3675140; 468695, 3675139; 468694, 3675137; 468693, 3675136; 468693, 3675134; 468692, 3675133; 468692, 3675132; 468691, 3675130; 468691, 3675129; 468691, 3675127; 468690, 3675126; 468690, 3675125; 468690, 3675123; 468690, 3675122; 468690, 3675120; 468689, 3675119; 468689, 3675117; 468689, 3675116; 468689, 3675114; 468688, 3675113; 468688, 3675111; 468687, 3675110; 468687, 3675108; 468686, 3675107; 468686, 3675105; 468685, 3675104; 468685, 3675103; 468684, 3675101; 468683, 3675100; 468683, 3675099; 468682, 3675097; 468681, 3675096; 468680, 3675095; 468694, 3675057; 468706, 3675024; 468720, 3674986; 468734, 3674946; 468743, 3674922; 468755, 3674888; 468761, 3674870; 468771, 3674841; 468779, 3674820; 468791, 3674786; 468825, 3674689; 468818, 3674689; 468773, 3674687; 468773, 3674668; 468604, 3674675; 468551, 3674659; 468487, 3674659; 468366, 3674622; 468332, 3674675; 468290, 3674656; 468264, 3674610; 468286, 3674580; 468347, 3674565; 468305, 3674508; 468252, 3674376; 468192, 3674323; 468059, 3674327; 468071, 3674463; 468029, 3674489; 467874, 3674531; 467678, 3674531; 467598, 3674512; 467500, 3674501; 467422, 3674583; 467451, 3674641; 467549, 3674739; 467908, 3674618; 467938, 3674588; 468029, 3674569; 468086, 3674497; 468169, 3674584; 468192, 3674754; 468218, 3674750; 468237, 3674890; 468252, 3674883; 468339, 3674841; 468456, 3674822; 468600, 3674822; 468664, 3674743; 468748, 3674731; 468785, 3674796; 468241, 3676306; 468241, 3676308; 468238, 3676313; 468243, 3676313; 468251, 3676291; 468297, 3676161; 468384, 3675920; 468392, 3675934; 468400, 3675947; 468406, 3675959; 468428, 3675958; 468428, 3675982. Excluding land bounded by the following UTM NAD27 coordinates (E,N): 468627, 3675422; 468626, 3675421; 468624, 3675421; 468623, 3675420; 468622, 3675419; 468620, 3675418; 468619, 3675417; 468618, 3675417; 468617, 3675416; 468615, 3675415; 468614, 3675414; 468613, 3675413; 468612, 3675412; 468611, 3675411; 468576, 3675383; 468585, 3675358; 468592, 3675340; 468598, 3675322; 468605, 3675303; 468611, 3675286; 468618, 3675267; 468625, 3675249; 468632, 3675230; 468639, 3675211; 468646, 3675190; 468655, 3675166; 468659, 3675153; 468671, 3675120; 468672, 3675122; 468672, 3675123; 468672, 3675125; 468672, 3675126; 468672, 3675128; 468672, 3675129; 468673, 3675131; 468673, 3675132; 468673, 3675134; 468674, 3675135; 468674, 3675136; 468675, 3675138; 468675, 3675139; 468676, 3675141; 468676, 3675142; 468677, 3675144; 468677, 3675145; 468678, 3675146; 468679, 3675148; 468680, 3675149; 468680, 3675150; 468681, 3675152; 468682, 3675153; 468683, 3675154; 468684, 3675155; 468685, 3675157; 468686, 3675158; 468687, 3675159; 468688, 3675160; 468689, 3675161; 468690, 3675162; 468691, 3675163; 468692, 3675164; 468693, 3675165; 468695, 3675166; 468696, 3675167; 468697, 3675168; 468698, 3675169; 468700, 3675170; 468701, 3675170; 468702, 3675171; 468703, 3675172; 468705, 3675173; 468706, 3675174; 468707, 3675175; 468708, 3675176; 468709, 3675178; 468710, 3675179; 468711, 3675180; 468712, 3675181; 468713, 3675182; 468698, 3675223; 468690, 3675248; 468683, 3675267; 468676, 3675285; 468669, 3675305; 468662, 3675324; 468656, 3675343; 468649, 3675361; 468642, 3675381; 468635, 3675400. Excluding land bounded by the following UTM NAD27 coordinates (E,N): 468576, 3675565; 468544, 3675538; 468526, 3675523; 468559, 3675431; 468570, 3675402; 468599, 3675425; 468600, 3675426; 468601, 3675427; 468603, 3675428; 468604, 3675429; 468605, 3675430; 468606, 3675431; 468607, 3675431; 468609, 3675432; 468610, 3675433; 468611, 3675434; 468613, 3675435; 468614, 3675435; 468615, 3675436; 468617, 3675437; 468618, 3675438; 468619, 3675438; 468621, 3675439; 468621, 3675439; 468610, 3675472.

Land bounded by the following UTM NAD27 coordinates (E,N): 470059, 3676232; 470044, 3675918; 469984, 3675911; 469659, 3675922; 469647, 3675548; 469712, 3675556; 469715, 3675620; 469817, 3675616; 469855, 3675654; 469889, 3675639; 469931, 3675661; 469961, 3675699; 470018, 3675665; 470063, 3675631; 470041, 3675563; 469935, 3675567; 469927, 3675510; 469791, 3675510; 469753, 3675465; 469715, 3675457; 469715, 3675397; 469685, 3675351; 469674, 3675291; 469572, 3675283; 469553, 3675340; 469583, 3675416; 469613, 3675450; 469640, 3675484; 469617, 3675533; 469360, 3675525; 469386, 3675590; 469386, 3675718; 469394, 3675767; 469372, 3675942; 469373, 3675961.

Land bounded by the following UTM NAD27 coordinates (E,N): 468773, 3675127; 468883, 3675303; 468901, 3675333; 469070, 3675607; 468905, 3675671; 468892, 3675676; 469213, 3675903; 469167, 3675624; 469137, 3675412; 469114, 3675219; 469103, 3675064; 469073, 3674890; 469016, 3674659; 469004, 3674660; 469004, 3674660; 469004, 3674662; 469004, 3674663; 469005, 3674665; 469005, 3674666; 469005, 3674668; 469005, 3674669; 469005, 3674670; 469005, 3674671; 469005, 3674672; 469006, 3674674; 469006, 3674675; 469006, 3674677; 469006, 3674678; 469006, 3674679; 469006, 3674681; 469007, 3674682; 469007, 3674684; 469007, 3674685; 469007, 3674687; 469007, 3674688; 469008, 3674690; 469008, 3674691; 469008, 3674693; 469008, 3674694; 469009, 3674696; 468888, 3674692; 468810, 3674912; 468748, 3675086.

Land bounded by the following UTM NAD27 coordinates (E,N): 471500, 3673900; 471500, 3673899; 471246, 3673719; 470411, 3673516; 469108, 3673531; 469032, 3673743; 469014, 3673937;

469023, 3674254; 469037, 3674258; 469144, 3674266; 469320, 3674336; 469498, 3674348; 469855, 3674620; 469991, 3674644; 470641, 3674672; 470750, 3674799; 470862, 3674838; 470974, 3674826; 471150, 3674820; 471289, 3674886; 471391, 3674898; 471558, 3674995; 471612, 3675028; 471606, 3674805; 471488, 3674802; 471398, 3674708; 471286, 3674711; 471110, 3674614; 471022, 3674532; 470838, 3674493; 470826, 3674641; 470756, 3674626; 470660, 3674629; 470511, 3674644; 470318, 3674538; 470079, 3674532; 470033, 3674408; 469912, 3674312; 469891, 3674239; 469843, 3674245; 469767, 3674275; 469664, 3674133; 469601, 3674082; 469492, 3673921; 469531, 3673625; 469689, 3673555; 469946, 3673552; 470036, 3673580; 470097, 3673673; 470179, 3673719; 470230, 3673713; 470251, 3673592; 470327, 3673565; 470542, 3673661; 470947, 3673710; 470947, 3673791; 471044, 3673822; 471146, 3673846; 471201, 3673927; 471328, 3674009; 471316, 3674254; 471875, 3674242; 471791, 3674109; 471600, 3673970; 471502, 3673900.

Land bounded by the following UTM NAD27 coordinates (E,N): 466800, 3674600; 466800, 3674600; 466856, 3674526; 466954, 3674489; 466914, 3674440; 466963, 3674365; 467037, 3674364; 467162, 3674379; 467204, 3674352; 467272, 3674337; 467219, 3674277; 467045, 3674262; 466890, 3674330; 466841, 3674368; 466803, 3674439; 466769, 3674470; 466709, 3674458; 466640, 3674477; 466591, 3674466; 466542, 3674409; 466512, 3674402; 466554, 3674576; 466629, 3674579; 466610, 3674632; 466580, 3674655; 466554, 3674636; 466550, 3674610; 466497, 3674610; 466448, 3674659; 466429, 3674591; 466421, 3674496; 466399, 3674477; 466387, 3674481; 466387, 3674606; 466308, 3674610; 466266, 3674587; 466251, 3674587; 466206, 3674591; 466164, 3674591; 466126, 3674602; 466104, 3674625; 466062, 3674647; 466009, 3674647; 465956, 3674651; 465956, 3674594; 465956, 3674553; 465960, 3674545; 466028, 3674587; 466088, 3674560; 466138, 3674541; 466157, 3674507; 466145, 3674496; 466100, 3674499; 466100, 3674500; 466091, 3674500; 466039, 3674504; 466009, 3674511; 465971, 3674507; 465975, 3674311; 465963, 3674313; 465835, 3674678; 466448, 3674840; 466467, 3674799; 466467, 3674761; 466478, 3674742; 466497, 3674734; 466569, 3674689; 466599, 3674791; 466690, 3674693; 466784, 3674621; 466800, 3674600.

Land bounded by the following UTM NAD27 coordinates (E,N): 488969, 3674574; 489177, 3674559; 489177, 3674559; 489200, 3674502; 489200, 3674500; 489201, 3674500; 489207, 3674484; 489207, 3674484; 489260, 3674408; 489242, 3674349; 489142, 3674119; 489196, 3674055; 489293, 3673902; 489275, 3673758; 489229, 3673666; 489351, 3673634; 489291, 3673586; 489298, 3673509; 489258, 3673414; 489240, 3673286; 489254, 3673238; 489382, 3673143; 489364, 3673099; 489386, 3672924; 489390, 3672759; 489419, 3672741; 489752, 3672722; 489788, 3672576; 489924, 3672576; 489931, 3672448; 490187, 3672459; 490187, 3673048; 490267, 3673052; 490271, 3672997; 490355, 3673004; 490359, 3673077; 490443, 3673194; 490465, 3673260; 490564, 3673293; 490564, 3673458; 490534, 3673502; 490567, 3674167; 490200, 3674000; 490188, 3674500; 490187, 3674530; 490361, 3674536; 490492, 3674540; 490525, 3674540; 490693, 3674535; 490830, 3674530; 491679, 3674500; 491679, 3674500; 492049, 3674487; 492086, 3674224; 491730, 3674224; 491742, 3674181; 491627, 3674169; 491627, 3674292; 491524, 3674359; 491432, 3674328; 491452, 3674224; 491357, 3674197; 491146, 3674201; 491130, 3674157; 491253, 3674081; 491265, 3673871; 491345, 3673871; 491361, 3673620; 491464, 3673593; 491500, 3673501; 491500, 3673500; 491501, 3673500; 491524, 3673442; 491547, 3673291; 491488, 3673183; 491365, 3672981; 491253, 3672901; 491126, 3672877; 491126, 3672833; 491118, 3672829; 491016, 3672615; 491006, 3672460; 491054, 3672422; 491122, 3672296; 491209, 3672122; 491218, 3671948; 491190, 3671891; 491180, 3671788; 491160, 3671769; 491122, 3671685; 491135, 3671654; 491118, 3671633; 491055, 3671663; 491012, 3671647; 490934, 3671664; 490835, 3671564; 490828, 3671644; 490776, 3671630; 490783, 3671654; 490742, 3671654; 490729, 3671654; 490696, 3671654; 490621, 3671654; 490630, 3671563; 490630, 3671552; 490414, 3671572; 490419, 3671462; 490233, 3671478; 490200, 3671967; 489953, 3671972; 489969, 3672038; 489887, 3672082; 489755, 3672148; 489640, 3672142; 489618, 3672093; 489574, 3672066; 489519, 3672159; 489420, 3672175; 489409, 3672433; 489299, 3672532; 489173, 3672609; 489010, 3672773; 489008, 3672914; 489000, 3673259; 489000, 3673300; 488999, 3673300; 488983, 3673983; 488972, 3674448; 488971, 3674500; 488969, 3674574.

Land bounded by the following UTM NAD27 coordinates (E,N): 465000, 3673623; 464950, 3673604; 464886, 3673600; 464780, 3673774; 464678, 3673816; 464622, 3673967; 464561, 3674050; 464519, 3674046; 464652, 3674186; 464652, 3674216; 464746, 3674322; 464851, 3674419; 464947, 3674345; 465026, 3674356; 465079, 3674330; 465094, 3674243; 465068, 3674213; 465030, 3674209; 464996, 3674122; 465064, 3674073; 465064, 3674035; 465162, 3674042; 465155, 3673502.

Land bounded by the following UTM NAD27 coordinates (E,N): 472425, 3673694; 472425, 3673692; 472425, 3673689; 472425, 3673686; 472424, 3673684; 472424, 3673682; 472424, 3673678; 472424, 3673674; 472424, 3673672; 472424, 3673668; 472424, 3673665; 472424, 3673664; 472423, 3673619; 472420, 3673377; 472299, 3673371; 472217, 3673404; 472126, 3673401; 472045, 3673392; 472012, 3673437; 471984, 3673437; 471897, 3673441; 471773, 3673450; 471700, 3673456; 471630, 3673456; 471585, 3673456; 471555, 3673456; 471522, 3673437; 471443, 3673450; 471443, 3673419; 471391, 3673456; 471343, 3673465; 471322, 3673450; 471252, 3673468; 471225, 3673453; 471195, 3673453; 471161, 3673522; 471128, 3673646; 471325, 3673692; 471706, 3673713; 472190, 3673701; 472424, 3673743.

Land bounded by the following UTM NAD27 coordinates (E,N): 469218, 3673386; 469380, 3673389; 469377, 3673489; 469831, 3673477; 469831, 3673413; 469286, 3673280; 469221, 3673376.

Land bounded by the following UTM NAD27 coordinates (E,N): 469298, 3673256; 469837, 3673395; 469949, 3673401; 470148, 3673310; 471010, 3673456; 470811, 3673199; 470771, 3673138; 470638, 3673093; 470548, 3673138; 470460, 3673147; 470387, 3673102; 470148, 3673075; 469967, 3673078; 469831, 3673072; 469801, 3672978; 469667, 3672872; 469580, 3672947; 469492, 3672878; 469568, 3672754; 469522, 3672706.

Land bounded by the following UTM NAD27 coordinates (E,N): 469227, 3673255; 469226, 3673255; 469224, 3673255; 469223, 3673255; 469221, 3673254; 469220, 3673254; 469218, 3673254;

469217, 3673254; 469215, 3673254; 469214, 3673254; 469212, 3673254; 469211, 3673254; 469209, 3673254; 469208, 3673254; 469207, 3673254; 469213, 3673239; 469282, 3673074; 469369, 3672867; 469369, 3672867; 469436, 3672706; 469335, 3672681; 469238, 3672678; 469223, 3672775; 469220, 3672807; 469127, 3672879; 469006, 3672881; 468998, 3672855; 468990, 3672843; 468981, 3672824; 468962, 3672824; 468926, 3672834; 468900, 3672836; 468878, 3672808; 468859, 3672798; 468848, 3672803; 468831, 3672801; 468828, 3672777; 468819, 3672765; 468805, 3672752; 468821, 3672624; 468831, 3672517; 468860, 3672417; 468819, 3672397; 468764, 3672388; 468710, 3672402; 468655, 3672428; 468610, 3672469; 468569, 3672536; 468567, 3672538; 468565, 3672553; 468560, 3672593; 468563, 3672645; 468574, 3672671; 468581, 3672688; 468590, 3672696; 468606, 3672800; 468606, 3672836; 468579, 3672914; 468515, 3672963; 468507, 3672995; 468514, 3673003; 468512, 3673065; 468502, 3673093; 468467, 3673105; 468416, 3673115; 468391, 3673116; 468321, 3673132; 468284, 3673166; 468284, 3673173; 468603, 3673274; 469223, 3673262; 469228, 3673255.

Land bounded by the following UTM NAD27 coordinates (E,N): 467520, 3672836; 467537, 3672896; 467606, 3672956; 467696, 3672977; 467717, 3672921; 467644, 3672887; 467597, 3672874; 467584, 3672725; 467503, 3672797; 467426, 3672716; 467443, 3672695; 467473, 3672707; 467524, 3672600; 467422, 3672553; 467225, 3672391; 467315, 3672583; 467156, 3672489; 467113, 3672485; 467105, 3672451; 467049, 3672395; 467071, 3672356; 467105, 3672241; 467062, 3672220; 466930, 3672505; 467242, 3672665; 467299, 3672700; 467300, 3672700; 467300, 3672700.

Land bounded by the following UTM NAD27 coordinates (E,N): 465979, 3672902; 466078, 3672853; 466120, 3672973; 466300, 3672917; 466326, 3672836; 466296, 3672767; 466210, 3672703; 466202, 3672643; 466232, 3672600; 466189, 3672528; 466168, 3672528; 465977, 3672791.

Land bounded by the following UTM NAD27 coordinates (E,N): 470339, 3672379; 470327, 3672442; 470284, 3672464; 470297, 3672557; 470336, 3672566; 470333, 3672727; 470224, 3672727; 470251, 3672775; 470269, 3672802; 470309, 3672799; 470306, 3672881; 470230, 3672938; 470336, 3672966; 470433, 3672902; 470487, 3672793; 470532, 3672712; 470517, 3672488; 470445, 3672479; 470451, 3672448; 470463, 3672412; 470466, 3672355.

Land bounded by the following UTM NAD27 coordinates (E,N): 498493, 3671181; 498493, 3671181; 498493, 3671181; 498493, 3671177; 498500, 3671001; 498500, 3671000; 498500, 3671000; 498502, 3670956; 498505, 3670883; 498509, 3670761; 498520, 3670482; 498524, 3670395; 498519, 3670364; 498443, 3669904; 498444, 3669902; 498590, 3669513; 498601, 3669471; 498673, 3669198; 498665, 3669199; 498657, 3669199; 498651, 3669198; 498648, 3669197; 498644, 3669194; 498640, 3669190; 498637, 3669186; 498636, 3669182; 498634, 3669178; 498631, 3669174; 498628, 3669173; 498624, 3669171; 498601, 3669169; 498596, 3669168; 498591, 3669165; 498574, 3669154; 498562, 3669145; 498559, 3669142; 498556, 3669136; 498556, 3669133; 498556, 3669129; 498557, 3669126; 498473, 3669130; 498459, 3669130; 498257, 3669139; 498256, 3669139; 497925, 3669153; 497925, 3669152; 497923, 3669122; 497860, 3668196; 497849, 3668195; 497811, 3668192; 497777, 3668185; 497743, 3668171; 497698, 3668167; 497653, 3668194; 497632, 3668211; 497594, 3668218; 497553, 3668221; 497528, 3668259; 497521, 3668283; 497524, 3668321; 497531, 3668345; 497579, 3668369; 497586, 3668383; 497586, 3668414; 497599, 3668442; 497651, 3668449; 497668, 3668470; 497685, 3668494; 497678, 3668511; 497651, 3668494; 497627, 3668489; 497571, 3668502; 497554, 3668557; 497584, 3668599; 497587, 3668650; 497584, 3668706; 497597, 3668778; 497628, 3668833; 497669, 3668879; 497699, 3668893; 497696, 3668906; 497678, 3668937; 497661, 3668975; 497657, 3669013; 497671, 3669058; 497653, 3669106; 497632, 3669130; 497591, 3669140; 497591, 3669181; 497607, 3669271; 497620, 3669333; 497716, 3669458; 497781, 3669528; 497760, 3669534; 497709, 3669524; 497654, 3669513; 497619, 3669553; 497444, 3669502; 497379, 3669444; 497326, 3669459; 497323, 3669455; 497304, 3669412; 497254, 3669301; 497217, 3669303; 497200, 3669306; 497176, 3669306; 497159, 3669294; 497143, 3669280; 497146, 3669208; 497184, 3669206; 497187, 3669203; 497187, 3669187; 497187, 3669168; 497255, 3669162; 497256, 3669127; 497245, 3669093; 497157, 3669090; 497067, 3668983; 496933, 3668884; 496937, 3668732; 497078, 3668557; 497048, 3668501; 496964, 3668416; 497010, 3668393; 497022, 3668392; 497134, 3668388; 497128, 3668352; 497052, 3668354; 496921, 3668357; 496877, 3668358; 496673, 3668362; 496673, 3668387; 496420, 3668388; 496436, 3668340; 496455, 3668275; 496454, 3668246; 496435, 3668195; 496432, 3668187; 496432, 3668171; 496439, 3668161; 496446, 3668144; 496451, 3668138; 496450, 3668124; 496495, 3668078; 496533, 3667982; 496241, 3667982; 496181, 3668039; 496112, 3668039; 496103, 3668093; 496098, 3668115; 496095, 3668159; 496094, 3668229; 496094, 3668305; 496093, 3668391; 495934, 3668392; 495634, 3668393; 495614, 3668393; 495616, 3668159; 495440, 3668394; 495292, 3668548; 495288, 3668548; 495243, 3668603; 495242, 3668685; 495162, 3668738; 495108, 3668739; 495099, 3668763; 495093, 3668768; 495081, 3668769; 495077, 3668696; 495046, 3668693; 495029, 3668690; 494921, 3668690; 494912, 3668739; 494876, 3668782; 494884, 3668815; 494913, 3668815; 494955, 3668839; 494927, 3668863; 494949, 3668907; 494960, 3668922; 494994, 3668947; 494967, 3668985; 494969, 3669020; 494969, 3669052; 494985, 3669074; 494991, 3669083; 494908, 3669196; 495035, 3669195; 495203, 3669192; 495203, 3669245; 495178, 3669286; 495167, 3669418; 495165, 3669435; 495164, 3669443; 495159, 3669502; 495126, 3669526; 495151, 3669564; 495156, 3669602; 495030, 3669604; 494676, 3669611; 494668, 3669605; 494259, 3669622; 494246, 3669840; 494178, 3669870; 494062, 3669912; 493998, 3670015; 493875, 3670023; 493875, 3670031; 493876, 3670041; 493865, 3670032; 493853, 3670032; 492823, 3670022; 492803, 3670697; 492838, 3670880; 492800, 3671106; 492847, 3671477; 492745, 3671597; 492585, 3671491; 492595, 3671649; 492267, 3671674; 492276, 3671541; 492277, 3671401; 492237, 3671332; 492188, 3671133; 492049, 3671014; 491890, 3671203; 491890, 3671461; 491880, 3671749; 491856, 3671905; 491858, 3671905; 491892, 3671972; 492041, 3671989; 492131, 3671947; 492165, 3672049; 492152, 3672173; 492271, 3672271; 492160, 3672356; 492096, 3672382; 492028, 3672386; 491960, 3672364; 492024, 3672254; 491930, 3672147; 491862, 3672207; 491785, 3672160; 491666, 3672219; 491696, 3672360; 491721, 3672386; 491802, 3672458; 491823, 3672509; 491845, 3672556; 491823, 3672663; 491828, 3672727; 491939, 3672718;

492011, 3672689; 492078, 3672789; 492079, 3672791; 492096, 3672782; 492098, 3672781; 492297, 3672682; 492604, 3672692; 492753, 3672642; 492952, 3672433; 492962, 3672245; 493021, 3671997; 493120, 3671749; 493130, 3671511; 493230, 3671282; 493418, 3671163; 493597, 3670975; 493674, 3670942; 493708, 3670868; 493730, 3670701; 493772, 3670625; 493835, 3670650; 493909, 3670680; 493934, 3670616; 493922, 3670535; 494496, 3670018; 494514, 3670002; 494638, 3670013; 494655, 3670015; 494804, 3670113; 494975, 3670403; 494932, 3670616; 494887, 3670721; 494907, 3670694; 494948, 3670663; 494997, 3670618; 495074, 3670578; 495137, 3670561; 495204, 3670548; 495249, 3670512; 495257, 3670485; 495324, 3670516; 495345, 3670555; 495371, 3670612; 495370, 3670713; 495373, 3670758; 495374, 3670779; 495400, 3670849; 495439, 3670911; 495452, 3670968; 495464, 3671065; 495468, 3671148; 495480, 3671196; 495509, 3671195; 495511, 3671195; 495511, 3671195; 495446, 3669613; 495862, 3669607; 496202, 3669602; 496660, 3669596; 496665, 3669170; 496809, 3669168; 496817, 3669256; 496825, 3669277; 496874, 3669277; 496899, 3669253; 496919, 3669253; 496939, 3669265; 496952, 3669282; 496968, 3669298; 496988, 3669319; 497025, 3669331; 497066, 3669311; 497078, 3669303; 497098, 3669352; 497090, 3669409; 497077, 3669479; 497072, 3669556; 497047, 3669590; 497159, 3669589; 497106, 3669972; 497413, 3669973; 497462, 3669972; 497482, 3669936; 497470, 3669919; 497466, 3669895; 497467, 3669866; 497463, 3669850; 497446, 3669833; 497434, 3669808; 497434, 3669792; 497447, 3669780; 497447, 3669776; 497490, 3669779; 497520, 3669834; 497612, 3669908; 497673, 3669980; 497709, 3670051; 497709, 3670051; 497710, 3670052; 497728, 3670064; 497728, 3670065; 497734, 3670153; 497764, 3670153; 497761, 3670246; 497791, 3670246; 497794, 3670305; 497823, 3670305; 497820, 3670374; 497785, 3670374; 497785, 3670398; 497668, 3670398; 497668, 3670377; 497546, 3670371; 497543, 3670341; 497385, 3670338; 497385, 3670314; 497364, 3670314; 497364, 3670246; 497275, 3670246; 497275, 3670222; 497125, 3670210; 497110, 3670144; 497102, 3670208; 497074, 3670206; 496935, 3671222; 496961, 3671221; 497112, 3671217. Excluding land bounded by the following UTM NAD27 coordinates (E,N): 497956, 3669589; 498160, 3669567; 498162, 3669567; 498240, 3669558; 498258, 3669556; 498250, 3669607; 498283, 3669607; 498283, 3669643; 498250, 3669640; 498247, 3669670; 498202, 3669670; 498187, 3669703; 498164, 3669709; 498161, 3669732; 498134, 3669735; 498128, 3669768; 497999, 3669762; 498005, 3669694; 497961, 3669697; 497961, 3669697; 497956, 3669697. Excluding land bounded by the following UTM NAD27 coordinates (E,N): 496241, 3669292; 496264, 3669299; 496298, 3669307; 496321, 3669326; 496324, 3669349; 496319, 3669376; 496322, 3669391; 496339, 3669432; 496380, 3669467; 496399, 3669480; 496427, 3669501; 496445, 3669531; 496448, 3669556; 496413, 3669573; 496344, 3669572; 496289, 3669563; 496231, 3669553; 496216, 3669543; 496220, 3669289. Excluding land bounded by the following UTM NAD27 coordinates (E,N): 497814, 3670051; 497691, 3669856; 497574, 3669769; 497592, 3669667; 497628, 3669659; 497650, 3669648; 497659, 3669675; 497731, 3669769; 497793, 3669800; 497858, 3669818; 497858, 3669842; 497855, 3669873; 497957, 3669924; 497957, 3669847; 497999, 3669852; 497999, 3669825; 498071, 3669828; 498062, 3669947; 498035, 3669947; 498032, 3669980; 497979, 3669980; 497979, 3670034; 497955, 3670040; 497955, 3670058; 497817, 3670061; 497813, 3670051.

Land bounded by the following UTM NAD27 coordinates (E,N): 469622, 3672591; 469622, 3672554; 469619, 3672494; 469646, 3672461; 469649, 3672349; 469640, 3672216; 469528, 3672209; 469522, 3672318; 469549, 3672588; 469560, 3672591.

Land bounded by the following UTM NAD27 coordinates (E,N): 474026, 3671712; 474074, 3671760; 474111, 3671798; 474155, 3671843; 474200, 3671843; 474333, 3671850; 474377, 3671857; 474446, 3671889; 474559, 3672004; 474597, 3672042; 474609, 3672112; 474622, 3672157; 474640, 3672214; 474652, 3672227; 474646, 3672294; 474649, 3672295; 474890, 3672409; 474999, 3672460; 475022, 3672471; 475036, 3672486; 475113, 3672524; 475149, 3672542; 475177, 3672556; 475204, 3672568; 475216, 3672573; 475226, 3672576; 475228, 3672577; 475230, 3672578; 475273, 3672585; 475241, 3672570; 475224, 3672559; 475198, 3672539; 475178, 3672518; 475147, 3672484; 474970, 3672283; 474953, 3672267; 474925, 3672248; 474870, 3672217; 474663, 3672103; 474660, 3672094; 474635, 3672036; 474591, 3671992; 474510, 3671896; 474421, 3671845; 474377, 3671825; 474350, 3671813; 474327, 3671815; 474282, 3671806; 474212, 3671805; 474187, 3671805; 474130, 3671779; 474074, 3671728; 474036, 3671690.

Land bounded by the following UTM NAD27 coordinates (E,N): 469601, 3672035; 469600, 3671978; 469630, 3671977; 469708, 3671967; 469716, 3671968; 469771, 3671693; 469724, 3671672; 469733, 3671637; 469630, 3671608; 469630, 3671548; 469818, 3671445; 469801, 3671428; 469733, 3671441; 469716, 3671428; 469686, 3671419; 469643, 3671453; 469600, 3671462; 469574, 3671548; 469549, 3671633; 469596, 3671659; 469596, 3671872; 469491, 3671875; 469490, 3671905; 469552, 3671904; 469553, 3671953; 469553, 3671954; 469553, 3671954; 469551, 3671991; 469494, 3671996; 469506, 3672110; 469604, 3672103; 469601, 3672045; 469601, 3672039; 469602, 3672037.

Land bounded by the following UTM NAD27 coordinates (E,N): 473609, 3671335; 473609, 3671364; 473633, 3671383; 473657, 3671393; 473728, 3671396; 473813, 3671434; 473829, 3671474; 473879, 3671543; 473907, 3671578; 473933, 3671639; 473968, 3671687; 474003, 3671725; 474006, 3671665; 473973, 3671614; 473886, 3671474; 473823, 3671410; 473779, 3671384; 473703, 3671371; 473665, 3671358; 473609, 3671302.

Land bounded by the following UTM NAD27 coordinates (E,N): 490586, 3671253; 490600, 3671253; 490638, 3671252; 490673, 3671252; 490676, 3671252; 490678, 3671259; 490715, 3671255; 490719, 3671255; 490813, 3671340; 491035, 3671350; 491051, 3670867; 491054, 3670780; 491054, 3670519; 490726, 3670519; 490678, 3670480; 490668, 3670200; 490919, 3670219; 491112, 3670084; 491132, 3669823; 491441, 3669717; 491441, 3669635; 490673, 3669640; 490668, 3669717; 490687, 3669823; 490639, 3669901; 490600, 3669901; 490542, 3669814; 490465, 3669756; 490378, 3669775; 490330, 3669852; 490301, 3670026; 490243, 3670162; 490050, 3670171; 490253, 3669881; 490300, 3669682; 490300, 3669665; 490298, 3669638; 490287, 3669638; 489819, 3669644; 489496, 3669649; 489461, 3669814; 489013, 3670333; 489013, 3670441; 489025, 3671281; 489023, 3671520; 489151, 3671577;

489228, 3671385; 489343, 3671462; 489481, 3671379; 489557, 3671253; 489420, 3671259; 489420, 3671089; 489497, 3671023; 489453, 3670995; 489541, 3670858; 489744, 3670831; 489788, 3670765; 489793, 3670518; 489788, 3670463; 490024, 3670386; 490227, 3670457; 490364, 3670611; 490328, 3670758; 490328, 3670763; 490265, 3670754; 490249, 3671253; 490583, 3671253. Excluding land bounded by the following UTM NAD27 coordinates (E,N): 490504, 3670067; 490502, 3670067; 490501, 3670068; 490500, 3670069; 490499, 3670070; 490497, 3670070; 490496, 3670071; 490495, 3670072; 490493, 3670073; 490492, 3670073; 490491, 3670074; 490489, 3670075; 490488, 3670076; 490487, 3670077; 490485, 3670077; 490484, 3670078; 490484, 3670078; 490482, 3670079; 490481, 3670079; 490479, 3670079; 490478, 3670079; 490476, 3670078; 490475, 3670077; 490474, 3670076; 490474, 3670076; 490456, 3670049; 490460, 3670049; 490508, 3670048; 490504, 3670066. Excluding land bounded by the following UTM NAD27 coordinates (E,N): 490396, 3670451; 490431, 3670451; 490464, 3670452; 490512, 3670631; 490521, 3670668; 490533, 3670711; 490544, 3670754; 490563, 3670826; 490563, 3670826; 490563, 3670826; 490576, 3670875; 490589, 3670923; 490613, 3671012; 490624, 3671056; 490635, 3671098; 490577, 3671114; 490562, 3671118; 490547, 3671122; 490546, 3671117; 490518, 3671012; 490510, 3670983; 490485, 3670888; 490477, 3670856; 490474, 3670848; 490430, 3670681; 490401, 3670571; 490382, 3670576; 490380, 3670568; 490344, 3670450.

Land bounded by the following UTM NAD27 coordinates (E,N): 495339, 3671181; 495330, 3671136; 495290, 3671132; 495263, 3671149; 495236, 3671176; 495209, 3671176; 495168, 3671158; 495187, 3671099; 495223, 3671059; 495223, 3671028; 495215, 3670995; 495210, 3670974; 495152, 3670938; 495071, 3670928; 494986, 3670932; 494941, 3670932; 494897, 3670887; 494888, 3670886; 494866, 3670850; 494857, 3670792; 494859, 3670786; 494775, 3670974; 494613, 3671229; 495335, 3671202.

Land bounded by the following UTM NAD27 coordinates (E,N): 472787, 3671058; 472775, 3671066; 472764, 3671075; 472755, 3671084; 472745, 3671092; 472732, 3671097; 472720, 3671100; 472708, 3671099; 472707, 3671098; 472685, 3671098; 472647, 3671110; 472557, 3671098; 472543, 3671111; 472526, 3671128; 472571, 3671129; 472621, 3671135; 472678, 3671148; 472723, 3671142; 472774, 3671117; 472824, 3671099; 472863, 3671086; 472888, 3671099; 472932, 3671112; 472970, 3671144; 473014, 3671175; 473033, 3671189; 473071, 3671208; 473128, 3671215; 473164, 3671215; 473210, 3671215; 473244, 3671194; 473238, 3671175; 473223, 3671178; 473197, 3671190; 473115, 3671189; 473071, 3671176; 473033, 3671151; 473021, 3671125; 473027, 3671113; 473025, 3671112; 473024, 3671113; 473023, 3671115; 473020, 3671116; 473017, 3671116; 473011, 3671117; 473005, 3671116; 473000, 3671114; 472994, 3671110; 472989, 3671107; 472981, 3671102; 472967, 3671094; 472943, 3671084; 472919, 3671075; 472886, 3671067; 472861, 3671062; 472824, 3671059; 472801, 3671055.

Land bounded by the following UTM NAD27 coordinates (E,N): 472474, 3671100; 472472, 3671100; 472464, 3671103; 472459, 3671104; 472450, 3671105; 472443, 3671107; 472438, 3671109; 472432, 3671111; 472427, 3671114; 472420, 3671118; 472415, 3671121; 472406, 3671125; 472403, 3671127; 472400, 3671128; 472394, 3671130; 472389, 3671132; 472382, 3671133; 472376, 3671135; 472371, 3671135; 472366, 3671133; 472363, 3671129; 472359, 3671125; 472357, 3671123; 472353, 3671122; 472347, 3671121; 472342, 3671121; 472337, 3671118; 472333, 3671115; 472328, 3671112; 472322, 3671109; 472318, 3671106; 472311, 3671101; 472305, 3671098; 472299, 3671095; 472290, 3671091; 472280, 3671088; 472274, 3671085; 472269, 3671080; 472263, 3671077; 472256, 3671074; 472250, 3671070; 472247, 3671067; 472242, 3671062; 472234, 3671058; 472229, 3671055; 472219, 3671049; 472214, 3671047; 472208, 3671044; 472201, 3671040; 472196, 3671039; 472192, 3671039; 472189, 3671039; 472184, 3671041; 472183, 3671047; 472183, 3671051; 472185, 3671054; 472187, 3671057; 472190, 3671060; 472193, 3671064; 472198, 3671073; 472200, 3671076; 472202, 3671079; 472204, 3671083; 472205, 3671088; 472206, 3671091; 472207, 3671094; 472209, 3671097; 472212, 3671100; 472215, 3671105; 472218, 3671108; 472222, 3671113; 472226, 3671115; 472230, 3671120; 472232, 3671124; 472233, 3671127; 472236, 3671133; 472241, 3671136; 472249, 3671140; 472253, 3671144; 472255, 3671147; 472263, 3671151; 472267, 3671151; 472276, 3671151; 472280, 3671150; 472285, 3671149; 472291, 3671149; 472294, 3671148; 472304, 3671147; 472307, 3671148; 472311, 3671151; 472317, 3671155; 472321, 3671157; 472325, 3671159; 472332, 3671160; 472336, 3671160; 472340, 3671161; 472343, 3671163; 472349, 3671166; 472355, 3671168; 472359, 3671168; 472366, 3671168; 472371, 3671168; 472375, 3671167; 472379, 3671166; 472384, 3671165; 472388, 3671166; 472392, 3671168; 472397, 3671169; 472401, 3671170; 472405, 3671170; 472410, 3671166; 472413, 3671164; 472416, 3671163; 472424, 3671159; 472430, 3671159; 472437, 3671159; 472444, 3671159; 472449, 3671158; 472452, 3671157; 472456, 3671155; 472466, 3671160; 472505, 3671102; 472500, 3671100; 472500, 3671100.

Land bounded by the following UTM NAD27 coordinates (E,N): 474820, 3670762; 474858, 3670762; 474904, 3670754; 474946, 3670744; 474985, 3670725; 475021, 3670700; 475045, 3670678; 475075, 3670645; 475123, 3670579; 475142, 3670558; 475186, 3670519; 475199, 3670509; 475226, 3670492; 475264, 3670475; 475292, 3670466; 475345, 3670454; 475460, 3670429; 475465, 3670426; 475465, 3670420; 475457, 3670385; 475448, 3670360; 475438, 3670346; 475435, 3670349; 475425, 3670340; 475415, 3670332; 475402, 3670328; 475390, 3670326; 475370, 3670326; 475302, 3670331; 475291, 3670332; 475277, 3670334; 475266, 3670338; 475208, 3670366; 475181, 3670380; 475168, 3670385; 475155, 3670387; 475135, 3670387; 475119, 3670385; 475115, 3670387; 475113, 3670390; 475106, 3670416; 475107, 3670421; 475110, 3670427; 475110, 3670434; 475104, 3670442; 475100, 3670444; 475120, 3670516; 475086, 3670537; 475043, 3670438; 475053, 3670408; 474983, 3670380; 474927, 3670574; 474823, 3670572; 474823, 3670573; 474822, 3670572.

Land bounded by the following UTM NAD27 coordinates (E,N): 498693, 3669120; 498629, 3669123; 498619, 3669129; 498615, 3669131; 498610, 3669131; 498604, 3669131; 498571, 3669127; 498570, 3669128; 498568, 3669130; 498568, 3669133; 498569, 3669135; 498582, 3669146; 498598, 3669155; 498605, 3669157; 498628, 3669160; 498632, 3669161; 498636, 3669163; 498641, 3669167; 498644, 3669172; 498647, 3669177; 498648, 3669181; 498649, 3669182;

498652, 3669184; 498654, 3669186; 498659, 3669187; 498668, 3669186; 498676, 3669185.

Land bounded by the following UTM NAD27 coordinates (E,N): 478300, 3668600; 478300, 3668647; 478266, 3668754; 478313, 3668812; 478352, 3668860; 478377, 3668892; 478405, 3668925; 478425, 3668951; 478433, 3668957; 478462, 3668980; 478488, 3669000; 478510, 3669017; 478537, 3669038; 478566, 3669031; 478712, 3668994; 478779, 3668944; 478818, 3668915; 478913, 3668844; 478920, 3668777; 478934, 3668641; 478938, 3668601; 478931, 3668564; 478928, 3668550; 478879, 3668316; 478862, 3668232; 478830, 3668080; 478662, 3668082; 478542, 3668083; 478521, 3668083; 478459, 3668084; 478416, 3668084; 478380, 3668085; 478340, 3668085; 478300, 3668085; 478265, 3668086; 478224, 3668085; 478223, 3668085; 478142, 3668086; 478010, 3668087; 477907, 3668087; 477854, 3668092; 477825, 3668163; 477735, 3668158; 477738, 3668125; 477815, 3668087; 477815, 3667966; 477815, 3667870; 477732, 3667870; 477726, 3667915; 477656, 3667969; 477667, 3668013; 477681, 3668061; 477641, 3668101; 477624, 3668113; 477603, 3668113; 477597, 3668093; 477492, 3668092; 477500, 3668185; 477380, 3668184; 477372, 3667971; 477477, 3667967; 477475, 3667945; 477472, 3667917; 477471, 3667893; 477471, 3667837; 477438, 3667835; 477425, 3667879; 477297, 3667863; 477099, 3667787; 477099, 3667695; 477154, 3667694; 477167, 3667663; 477171, 3667640; 477167, 3667611; 477158, 3667566; 477116, 3667581; 477058, 3667600; 477060, 3667487; 477270, 3667420; 477271, 3667353; 477272, 3667261; 477273, 3667185; 477272, 3667168; 477231, 3667148; 477190, 3667127; 477175, 3667119; 477106, 3667083; 477089, 3667074; 477131, 3666271; 477136, 3666248; 477207, 3666128; 477276, 3666131; 477321, 3666145; 477360, 3666113; 477481, 3666113; 477595, 3666113; 477664, 3666141; 477714, 3666203; 477875, 3666415; 477966, 3666432; 477964, 3666479; 477964, 3666512; 478045, 3666581; 478091, 3666626; 478154, 3666688; 478225, 3666752; 478307, 3666784; 478416, 3666827; 478430, 3666797; 478441, 3666777; 478456, 3666754; 478479, 3666726; 478496, 3666709; 478336, 3666664; 478288, 3666616; 478247, 3666573; 478239, 3666534; 478229, 3666481; 478230, 3666407; 478231, 3666322; 478231, 3666297; 478231, 3666241; 478232, 3666179; 478232, 3666161; 478231, 3666083; 477310, 3666079; 477135, 3666079; 477111, 3666533; 477087, 3666969; 477082, 3667071; 477074, 3667278; 476467, 3667275; 476465, 3667395; 476467, 3667530; 476468, 3668012; 476243, 3667983; 476243, 3667983; 476467, 3668012; 476446, 3668030; 476444, 3668047; 476436, 3668064; 476427, 3668081; 476423, 3668101; 476419, 3668121; 476411, 3668138; 476404, 3668155; 476397, 3668170; 476395, 3668187; 476392, 3668205; 476389, 3668222; 476386, 3668239; 476383, 3668257; 476381, 3668273; 476378, 3668290; 476375, 3668306; 476373, 3668323; 476370, 3668340; 476367, 3668356; 476365, 3668373; 476362, 3668390; 476359, 3668405; 476360, 3668424; 476375, 3668421; 476391, 3668419; 476407, 3668417; 476423, 3668410; 476440, 3668404; 476456, 3668397; 476462, 3668376; 476469, 3668372; 476491, 3668362; 476514, 3668351; 476538, 3668354; 476556, 3668356; 476570, 3668380; 476584, 3668384; 476601, 3668383; 476618, 3668383; 476634, 3668373; 476651, 3668372; 476667, 3668372; 476685, 3668371; 476689, 3668344; 476688, 3668313; 476712, 3668312; 476742, 3668345; 476782, 3668374; 476799, 3668373; 476831, 3668372; 476855, 3668401; 476866, 3668414; 476876, 3668427; 476887, 3668440; 476905, 3668462; 476877, 3668487; 476919, 3668558; 476935, 3668496; 477005, 3668496; 477055, 3668496; 477062, 3668496; 477115, 3668506; 477121, 3668519; 477120, 3668560; 477103, 3668596; 477121, 3668641; 477130, 3668665; 477137, 3668683; 477161, 3668745; 477184, 3668768; 477193, 3668795; 477232, 3668813; 477262, 3668836; 477262, 3668721; 477262, 3668626; 477262, 3668494; 477324, 3668496; 477382, 3668496; 477377, 3668264; 477514, 3668269; 477553, 3668275; 477584, 3668267; 477689, 3668237; 477731, 3668234; 477760, 3668238; 477788, 3668246; 477814, 3668258; 477868, 3668295; 477922, 3668322; 478033, 3668355; 478100, 3668360; 478222, 3668386; 478222, 3668423; 478222, 3668493; 478300, 3668492; 478300, 3668500; 478300, 3668500; 478300, 3668600.

Land bounded by the following UTM NAD27 coordinates (E,N): 494519, 3668574; 494463, 3668601; 494447, 3668597; 494414, 3668624; 494377, 3668616; 494347, 3668675; 494261, 3668738; 494246, 3668777; 494246, 3668807; 494253, 3668806; 494258, 3668774; 494265, 3668744; 494352, 3668683; 494381, 3668628; 494414, 3668634; 494421, 3668637; 494450, 3668610; 494479, 3668611; 494498, 3668600; 494606, 3668535; 494606, 3668525.

Land bounded by the following UTM NAD27 coordinates (E,N): 494531, 3668331; 494568, 3668447; 494587, 3668444; 494608, 3668444; 494615, 3668425; 494611, 3668421; 494617, 3668374; 494537, 3668331.

Land bounded by the following UTM NAD27 coordinates (E,N): 497171, 3667590; 497171, 3667625; 497178, 3667658; 497594, 3667620; 497643, 3667616; 497661, 3667606; 497661, 3667586.

Land bounded by the following UTM NAD27 coordinates (E,N): 498166, 3667398; 498125, 3667429; 498082, 3667478; 498089, 3667517; 498113, 3667520; 498104, 3667580; 498075, 3667586; 498226, 3667587; 498226, 3667540; 498170, 3667524; 498170, 3667483; 498209, 3667464; 498212, 3667418; 498205, 3667389.

Land bounded by the following UTM NAD27 coordinates (E,N): 475297, 3666654; 475151, 3666647; 475150, 3666751; 475150, 3666760; 475150, 3666773; 475151, 3666826; 475152, 3666869; 475153, 3666898; 475190, 3666927; 475675, 3667302; 475685, 3667033; 475695, 3666757; 475718, 3666313; 475721, 3666260; 475723, 3666229; 475663, 3666226; 475530, 3666225; 475446, 3666375; 475425, 3666426; 475426, 3666431; 475420, 3666440; 475423, 3666444; 475423, 3666445; 475393, 3666495; 475334, 3666592; 475325, 3666626; 475314, 3666626.

Land bounded by the following UTM NAD27 coordinates (E,N): 500242, 3666510; 500242, 3666508; 500241, 3666064; 500241, 3666031; 500240, 3666000; 500204, 3665479; 500157, 3664802; 500208, 3664009; 499907, 3664000; 499900, 3664000; 499900, 3664000; 499814, 3663997; 499818, 3664071; 499865, 3664128; 499815, 3664179; 499814, 3664215; 499784, 3664265; 499812, 3664301; 499810, 3664355; 499794, 3664369; 499781, 3664414; 499745, 3664464; 499745, 3664497; 499755, 3664517; 499742, 3664517; 499694, 3664502; 499679, 3664527; 499694, 3664560; 499741, 3664593; 499796, 3664596; 499804, 3664602; 499799, 3664795; 499723, 3664807; 499573, 3664850; 499504, 3664863; 499479, 3664872; 499431, 3664852; 499304, 3664858; 499157, 3664857; 499044, 3664870;

499170, 3664998; 499282, 3665055; 499352, 3665091; 499522, 3665117; 499570, 3665192; 499594, 3665217; 499609, 3665264; 499608, 3665310; 499583, 3665352; 499541, 3665369; 499499, 3665397; 499485, 3665439; 499497, 3665462; 499496, 3665486; 499484, 3665520; 499477, 3665528; 499455, 3665568; 499429, 3665581; 499395, 3665589; 499358, 3665583; 499332, 3665570; 499314, 3665464; 499196, 3665210; 498989, 3665208; 498978, 3665204; 498923, 3665199; 498874, 3665223; 498805, 3665238; 498729, 3665219; 498725, 3665173; 498771, 3665144; 498758, 3665105; 498755, 3665072; 498744, 3665077; 498694, 3665089; 498735, 3664974; 498728, 3664871; 498717, 3664814; 498685, 3664835; 498672, 3664866; 498660, 3665011; 498643, 3665094; 498584, 3665094; 498568, 3665153; 498525, 3665328; 498519, 3665351; 498505, 3665373; 498481, 3665410; 498480, 3665411; 498480, 3665409; 498470, 3665425; 498454, 3665415; 498424, 3665413; 498394, 3665411; 498355, 3665417; 498340, 3665400; 498309, 3665381; 498269, 3665373; 498219, 3665371; 498179, 3665387; 498175, 3665417; 498175, 3665460; 498166, 3665492; 498147, 3665503; 498136, 3665492; 498134, 3665471; 498121, 3665447; 498099, 3665456; 498061, 3665469; 498020, 3665489; 497978, 3665507; 497952, 3665511; 497950, 3665502; 497954, 3665479; 497953, 3665464; 497936, 3665447; 497908, 3665430; 497897, 3665413; 497908, 3665393; 497907, 3665363; 497901, 3665342; 497884, 3665331; 497849, 3665334; 497806, 3665309; 497755, 3665308; 497770, 3665424; 497776, 3665473; 497808, 3665481; 497835, 3665488; 497810, 3665532; 497797, 3665572; 497774, 3665574; 497776, 3665611; 497755, 3665631; 497768, 3665659; 497773, 3665682; 497794, 3665688; 497814, 3665691; 497828, 3665692; 497831, 3665703; 497827, 3665708; 497820, 3665712; 497820, 3665742; 497829, 3665755; 497853, 3665819; 497770, 3665848; 497740, 3665861; 497673, 3665861; 497660, 3665861; 497617, 3665868; 497591, 3665869; 497549, 3665875; 497539, 3665891; 497547, 3665893; 497549, 3665927; 497641, 3665920; 497687, 3665915; 497738, 3665928; 497788, 3665919; 497841, 3665912; 497888, 3665892; 497929, 3665866; 497987, 3665842; 498034, 3665835; 498081, 3665834; 498112, 3665851; 498148, 3665890; 498164, 3665905; 498176, 3665947; 498213, 3665934; 498288, 3665896; 498349, 3665860; 498409, 3665853; 498473, 3665853; 498541, 3665873; 498551, 3665879; 498554, 3665880; 498550, 3665890; 498533, 3665933; 498529, 3665946; 498511, 3666002; 498480, 3666063; 498461, 3666156; 498469, 3666221; 498480, 3666301; 498484, 3666335; 498472, 3666402; 498454, 3666426; 498437, 3666453; 498385, 3666488; 498425, 3666511; 498444, 3666522; 498496, 3666452; 498501, 3666421; 498518, 3666305; 498528, 3666224; 498523, 3666125; 498536, 3666015; 498573, 3665935; 498580, 3665895; 498589, 3665900; 498606, 3665910; 498661, 3665965; 498661, 3665981; 498689, 3665983; 498674, 3666360; 498678, 3666370; 500005, 3666494; 500090, 3666500; 500100, 3666500; 500100, 3666501; 500240, 3666510.

Land bounded by the following UTM NAD27 coordinates (E,N): 479208, 3666013; 479235, 3666046; 479262, 3666079; 479290, 3666112; 479417, 3666263; 479425, 3666268; 479432, 3666272; 479433, 3666273; 479439, 3666278; 479440, 3666181; 479441, 3666151; 479441, 3666117; 479441, 3666089; 479442, 3666074; 479442, 3666058; 479442, 3666042; 479442, 3666026; 479442, 3666010; 479443, 3665988; 479443, 3665945; 479443, 3665908; 479461, 3665908; 479481, 3665938; 479495, 3665964; 479508, 3665980; 479518, 3666001; 479538, 3666044; 479554, 3666067; 479565, 3666082; 479589, 3666117; 479603, 3666139; 479624, 3666116; 479625, 3666111; 479628, 3666095; 479628, 3666082; 479623, 3666061; 479621, 3666059; 479605, 3666043; 479599, 3666034; 479590, 3666013; 479587, 3665994; 479587, 3665986; 479588, 3665963; 479580, 3665945; 479569, 3665935; 479555, 3665907; 479551, 3665892; 479543, 3665860; 479541, 3665847; 479538, 3665826; 479540, 3665790; 479445, 3665764; 479258, 3665728; 479251, 3665727; 479247, 3665726; 479233, 3665724; 479209, 3665720; 479205, 3665719; 479204, 3665719; 479180, 3665716; 479164, 3665715; 479153, 3665714; 479133, 3665712; 479119, 3665711; 479118, 3665711; 479095, 3665710; 479085, 3665710; 479081, 3665710; 479078, 3665710; 479073, 3665710; 479043, 3665710; 479016, 3665710; 478901, 3665712; 478884, 3665712; 478880, 3665712; 478863, 3665711; 478856, 3665711; 478855, 3665711; 478849, 3665711; 478819, 3665709; 478818, 3665709; 478808, 3665709; 478808, 3665713; 478860, 3665730; 478902, 3665742; 478944, 3665753; 478987, 3665762; 478999, 3665765; 479011, 3665770; 479021, 3665775; 479033, 3665782; 479042, 3665789; 479048, 3665796; 479056, 3665805; 479106, 3665874; 479112, 3665882; 479166, 3665957; 479199, 3666000; 479200, 3666000; 479200, 3666001.

Land bounded by the following UTM NAD27 coordinates (E,N): 475651, 3666200; 475724, 3666204; 475727, 3666147; 475730, 3666097; 475731, 3666076; 475693, 3666092; 475550, 3666199.

Land bounded by the following UTM NAD27 coordinates (E,N): 479568, 3665721; 479565, 3665733; 479566, 3665746; 479843, 3665804; 479843, 3665754; 479795, 3665747; 479699, 3665734; 479640, 3665727; 479572, 3665707.

Land bounded by the following UTM NAD27 coordinates (E,N): 479132, 3665514; 479133, 3665602; 479285, 3665682; 479444, 3665681; 479444, 3665725; 479542, 3665742; 479555, 3665701; 479558, 3665688; 479574, 3665656; 479523, 3665610; 479484, 3665603; 479458, 3665595; 479419, 3665581; 479386, 3665558; 479359, 3665535; 479332, 3665512; 479306, 3665489; 479289, 3665480; 479246, 3665448; 479262, 3665392; 479234, 3665382; 479203, 3665401; 479157, 3665403; 479089, 3665422; 479046, 3665398; 479045, 3665514.

Land bounded by the following UTM NAD27 coordinates (E,N): 478627, 3665664; 478627, 3665647; 478628, 3665521; 478639, 3665526; 478639, 3664494; 478822, 3664495; 478822, 3664494; 478841, 3664489; 479035, 3664487; 479032, 3664397; 479034, 3664387; 479031, 3664387; 479030, 3664362; 478843, 3664385; 478774, 3664352; 478803, 3664268; 478948, 3664190; 479031, 3664202; 479036, 3664158; 478984, 3664125; 478886, 3664101; 478760, 3664106; 478670, 3664089; 478639, 3664091; 478639, 3664234; 478636, 3664244; 478636, 3664238; 478618, 3664259; 478597, 3664288; 478570, 3664314; 478536, 3664343; 478512, 3664355; 478452, 3664396; 478423, 3664422; 478395, 3664456; 478375, 3664470; 478332, 3664486; 478317, 3664505; 478288, 3664526; 478266, 3664530; 478238, 3664525; 478213, 3664517; 478151, 3664487; 478051, 3664608; 478021, 3664647; 478012, 3664655; 478015, 3664659; 478040, 3664690; 478070, 3664739; 478093, 3664770; 478127, 3664819; 478149, 3664848; 478156, 3664879; 478167, 3664924; 478179, 3664945; 478190, 3664969; 478197, 3664992; 478203, 3665020;

478290, 3665091; 478313, 3665109; 478360, 3665154; 478393, 3665169; 478436, 3665208; 478451, 3665266; 478453, 3665395; 478464, 3665435; 478475, 3665470; 478460, 3665496; 478430, 3665517; 478409, 3665580; 478447, 3665594; 478575, 3665634; 478627, 3665647; 478627, 3665664. Excluding land bounded by the following UTM NAD27 coordinates (E,N): 478427, 3664552; 478445, 3664555; 478472, 3664560; 478500, 3664570; 478514, 3664586; 478514, 3664605; 478503, 3664621; 478505, 3664643; 478520, 3664661; 478534, 3664676; 478539, 3664707; 478534, 3664727; 478508, 3664749; 478484, 3664765; 478475, 3664786; 478470, 3664815; 478478, 3664905; 478489, 3664950; 478499, 3664972; 478514, 3664990; 478534, 3665004; 478544, 3665029; 478549, 3665061; 478541, 3665100; 478521, 3665136; 478514, 3665144; 478503, 3665143; 478493, 3665132; 478477, 3665113; 478429, 3665019; 478397, 3664972; 478387, 3664934; 478385, 3664897; 478386, 3664848; 478370, 3664805; 478364, 3664762; 478364, 3664707; 478336, 3664649; 478332, 3664620; 478352, 3664588; 478388, 3664559; 478417, 3664551.

Land bounded by the following UTM NAD27 coordinates (E,N): 477164, 3665552; 477171, 3665550; 477171, 3665550; 477172, 3665540; 477178, 3665435; 477184, 3665376; 477194, 3665325; 477215, 3665258; 477228, 3665222; 477244, 3665188; 477261, 3665152; 477277, 3665127; 477331, 3665047; 477364, 3665010; 477344, 3664994; 477328, 3664995; 477309, 3665001; 477254, 3665023; 477224, 3665027; 477200, 3665023; 477192, 3665020.

Land bounded by the following UTM NAD27 coordinates (E,N): 473428, 3665402; 473427, 3665401; 473443, 3665302; 473117, 3665242; 473088, 3665219; 473007, 3665161; 473005, 3665161; 473005, 3665162; 473003, 3665170; 472975, 3665320; 473042, 3665332; 473219, 3665364; 473338, 3665385; 473428, 3665402.

Land bounded by the following UTM NAD27 coordinates (E,N): 477785, 3664812; 477743, 3664830; 477708, 3664842; 477711, 3664843; 477723, 3664867; 477706, 3664915; 477750, 3664997; 477747, 3665046; 477763, 3665082; 477784, 3665118; 477800, 3665157; 477803, 3665178; 477844, 3665171; 477866, 3665161; 477811, 3664812; 477807, 3664801.

Land bounded by the following UTM NAD27 coordinates (E,N): 481525, 3657212; 481647, 3657209; 481642, 3657294; 481617, 3657316; 481620, 3657354; 481645, 3657356; 481639, 3657446; 481691, 3657509; 481718, 3657547; 481762, 3657552; 481794, 3657631; 481794, 3657954; 481685, 3657957; 481685, 3657897; 481655, 3657851; 481604, 3657821; 481539, 3657810; 481501, 3657848; 481392, 3657989; 481396, 3658169; 481399, 3658288; 481462, 3658267; 481560, 3658262; 481645, 3658243; 481699, 3658196; 481759, 3658137; 481835, 3658101; 481925, 3658142; 481957, 3658234; 481957, 3658292; 481873, 3658376; 481829, 3658387; 481813, 3658395; 481802, 3658582; 481486, 3658586; 481407, 3658587; 481413, 3658788; 481403, 3658788; 481403, 3658790; 481403, 3658791; 481403, 3658792; 481403, 3658792; 481403, 3658793; 481403, 3658793; 481403, 3658794; 481403, 3658795; 481403, 3658795; 481403, 3658796; 481403, 3658796; 481403, 3658797; 481403, 3658798; 481403, 3658798; 481403, 3658799; 481403, 3658800; 481403, 3658800; 481403, 3658801; 481403, 3658801; 481403, 3658802; 481403, 3658803; 481403, 3658803; 481403, 3658804; 481403, 3658804; 481403, 3658805; 481403, 3658806; 481403, 3658806; 481403, 3658807; 481403, 3658807; 481403, 3658808; 481403, 3658809; 481403, 3658809; 481403, 3658810; 481403, 3658811; 481403, 3658811; 481403, 3658812; 481403, 3658812; 481403, 3658813; 481403, 3658814; 481403, 3658814; 481403, 3658815; 481403, 3658815; 481403, 3658816; 481403, 3658817; 481403, 3658817; 481403, 3658818; 481403, 3658818; 481403, 3658819; 481403, 3658820; 481403, 3658820; 481403, 3658821; 481402, 3658821; 481402, 3658822; 481402, 3658823; 481402, 3658823; 481402, 3658824; 481402, 3658824; 481402, 3658825; 481402, 3658826; 481402, 3658826; 481402, 3658827; 481402, 3658828; 481402, 3658828; 481402, 3658829; 481401, 3658829; 481401, 3658830; 481401, 3658831; 481401, 3658831; 481401, 3658832; 481401, 3658832; 481401, 3658833; 481401, 3658834; 481401, 3658834; 481400, 3658835; 481400, 3658835; 481400, 3658836; 481400, 3658836; 481400, 3658837; 481399, 3658838; 481399, 3658838; 481399, 3658839; 481399, 3658839; 481399, 3658840; 481399, 3658841; 481398, 3658841; 481398, 3658842; 481398, 3658842; 481398, 3658843; 481398, 3658843; 481398, 3658844; 481397, 3658845; 481397, 3658845; 481397, 3658846; 481397, 3658846; 481397, 3658847; 481397, 3658848; 481397, 3658848; 481397, 3658849; 481397, 3658850; 481397, 3658850; 481397, 3658851; 481396, 3658851; 481396, 3658852; 481396, 3658853; 481396, 3658853; 481396, 3658854; 481396, 3658854; 481396, 3658855; 481395, 3658855; 481395, 3658856; 481395, 3658857; 481395, 3658857; 481394, 3658858; 481394, 3658858; 481394, 3658859; 481394, 3658859; 481393, 3658860; 481393, 3658860; 481393, 3658861; 481393, 3658862; 481392, 3658862; 481392, 3658863; 481392, 3658863; 481392, 3658864; 481391, 3658864; 481391, 3658865; 481391, 3658865; 481390, 3658866; 481390, 3658866; 481390, 3658867; 481390, 3658867; 481389, 3658868; 481389, 3658869; 481389, 3658869; 481388, 3658870; 481388, 3658870; 481388, 3658871; 481387, 3658871; 481387, 3658872; 481387, 3658872; 481386, 3658873; 481386, 3658873; 481386, 3658874; 481385, 3658874; 481385, 3658875; 481385, 3658875; 481384, 3658876; 481384, 3658876; 481384, 3658877; 481383, 3658877; 481383, 3658878; 481383, 3658878; 481382, 3658879; 481382, 3658879; 481382, 3658880; 481381, 3658880; 481381, 3658881; 481381, 3658881; 481380, 3658882; 481380, 3658882; 481380, 3658883; 481380, 3658883; 481379, 3658884; 481379, 3658885; 481379, 3658885; 481379, 3658886; 481378, 3658886; 481378, 3658887; 481378, 3658887; 481378, 3658888; 481378, 3658889; 481377, 3658890; 481377, 3658890; 481377, 3658892; 481377, 3658892; 481376, 3658893; 481376, 3658894; 481376, 3658894; 481376, 3658895; 481376, 3658895; 481376, 3658896; 481376, 3658897; 481213, 3658902; 481168, 3658903; 481140, 3658904; 481106, 3658906; 481074, 3658907; 481035, 3658908; 481021, 3658908; 481022, 3658927; 481023, 3658971; 481024, 3658984; 481021, 3658984; 481021, 3658985; 481021, 3658986; 481021, 3658988; 481021, 3658989; 481020, 3658991; 481020, 3658992; 481020, 3658994; 481019, 3658995; 481019, 3658997; 481019, 3658998; 481018, 3659000; 481018, 3659001; 481017, 3659002; 481017, 3659004; 481016, 3659005; 481016, 3659007; 481015, 3659008; 481015, 3659010; 481014, 3659011; 481013, 3659012; 481013, 3659014; 481012, 3659015; 481011, 3659016; 481011, 3659018; 481010, 3659019; 481009, 3659021; 481008, 3659022; 481008, 3659023; 481007, 3659024; 481006, 3659026; 481005, 3659027; 481004, 3659028; 481003, 3659029; 481003, 3659031;

481002, 3659032; 481001, 3659033; 481000, 3659034;
480999, 3659035; 480998, 3659037; 480997, 3659038;
480996, 3659039; 480995, 3659040; 480994, 3659041;
480992, 3659042; 480991, 3659043; 480990, 3659044;
480989, 3659045; 480988, 3659046; 480987, 3659047;
480986, 3659048; 480984, 3659049; 480983, 3659050;
480982, 3659051; 480981, 3659052; 480979, 3659053;
480978, 3659053; 480977, 3659054; 480976, 3659055;
480974, 3659056; 480973, 3659057; 480972, 3659057;
480970, 3659058; 480969, 3659059; 480968, 3659059;
480966, 3659060; 480965, 3659061; 480963, 3659061;
480962, 3659062; 480961, 3659062; 480959, 3659063;
480958, 3659064; 480957, 3659064; 480955, 3659064;
480954, 3659065; 480952, 3659065; 480951, 3659066;
480949, 3659067; 480948, 3659067; 480947, 3659068;
480945, 3659068; 480944, 3659069; 480942, 3659069;
480941, 3659070; 480940, 3659071; 480938, 3659071;
480937, 3659072; 480935, 3659072; 480934, 3659073;
480933, 3659074; 480931, 3659074; 480930, 3659075;
480928, 3659075; 480927, 3659076; 480926, 3659077;
480954, 3659116; 480967, 3659134; 480948, 3659247;
480959, 3659242; 480989, 3659190; 481030, 3659210;
481031, 3659210; 481031, 3659211; 481035, 3659211;
481034, 3659612; 480433, 3659621; 480434, 3659549;
480444, 3659548; 480443, 3659474; 480499, 3659407;
480569, 3659407; 480584, 3659300; 480533, 3659296;
480480, 3659258; 480427, 3659173; 480463, 3659049;
480461, 3659047; 480420, 3659087; 480262, 3658914;
480234, 3658955; 480203, 3658933; 480202, 3659015;
480158, 3658997; 480102, 3658973; 480058, 3658955;
480024, 3658955; 480017, 3658910; 480007, 3658884;
479976, 3658842; 479963, 3658816; 479955, 3658807;
479936, 3658794; 479930, 3658783; 479930, 3658774;
479952, 3658721; 479953, 3658702; 479951, 3658683;
479934, 3658615; 479919, 3658583; 479897, 3658544;
479877, 3658516; 479879, 3658536; 479877, 3658559;
479878, 3658563; 479903, 3658610; 479918, 3658656;
479926, 3658686; 479927, 3658715; 479914, 3658746;
479910, 3658748; 479905, 3658765; 479903, 3658778;
479905, 3658791; 479917, 3658812; 479942, 3658831;
479953, 3658856; 479983, 3658894; 479991, 3658914;
479998, 3658955; 479956, 3658954; 479946, 3658954;
479941, 3658954; 479941, 3658961; 479939, 3659035;
479936, 3659174; 479935, 3659209; 479933, 3659281;
479931, 3659378; 479931, 3659390; 479928, 3659454;
479928, 3659464; 479930, 3659522; 479936, 3659526;
480026, 3659594; 480028, 3659596; 480029, 3659597;
480031, 3659598; 480032, 3659599; 480033, 3659600;
480034, 3659601; 480035, 3659602; 480036, 3659603;
480037, 3659604; 480039, 3659605; 480040, 3659606;
480041, 3659607; 480042, 3659608; 480043, 3659610;
480044, 3659611; 480045, 3659612; 480046, 3659613;
480047, 3659614; 480048, 3659615; 480049, 3659616;
480050, 3659617; 480051, 3659619; 480052, 3659620;
480053, 3659621; 480054, 3659622; 480055, 3659623;
480056, 3659624; 480058, 3659627; 480059, 3659628;
480060, 3659629; 480061, 3659630; 480062, 3659631;
480063, 3659633; 480064, 3659634; 480064, 3659634;
480065, 3659636; 480066, 3659637; 480067, 3659638;
480068, 3659639; 480069, 3659641; 480070, 3659642;
480071, 3659643; 480071, 3659644; 480072, 3659646;
480073, 3659647; 480074, 3659648; 480075, 3659649;
480076, 3659651; 480077, 3659652; 480077, 3659653;
480078, 3659654; 480079, 3659656; 480080, 3659657;
480080, 3659658; 480053, 3659674; 479871, 3659488;
479871, 3659545; 479928, 3659548; 479917, 3660084;
479909, 3660428; 479865, 3660418; 479865, 3660437;
479865, 3660445; 479866, 3660604; 479863, 3661041;
479863, 3661225; 479867, 3661224; 479867, 3661278;
479866, 3661360; 479910, 3661310; 479995, 3661303;
480057, 3661288; 480103, 3661271; 480188, 3661258;
480265, 3661256; 480320, 3661278; 480381, 3661293;
480399, 3661308; 480409, 3661359; 480434, 3661413;
480435, 3661456; 480427, 3661487; 480409, 3661504;
480403, 3661535; 480408, 3661569; 480407, 3661606;
480375, 3661655; 480441, 3661676; 480553, 3661683;
480662, 3661664; 480667, 3661700; 480641, 3661695;
480605, 3661700; 480560, 3661745; 480512, 3661792;
480460, 3661847; 480407, 3661907; 480341, 3661971;
480298, 3662016; 480241, 3662071; 480200, 3662100;
480200, 3662100; 480200, 3662100; 480200, 3662100;
480133, 3662150; 480062, 3662183; 480057, 3662192;
480064, 3662219; 480062, 3662259; 480060, 3662288;
480038, 3662316; 480000, 3662366; 479988, 3662409;
479936, 3662378; 479886, 3662347; 479838, 3662326;
479805, 3662309; 479767, 3662271; 479741, 3662233;
479602, 3662233; 479583, 3662247; 479571, 3662283;
479552, 3662321; 479512, 3662359; 479474, 3662397;
479467, 3662400; 479466, 3662401; 479459, 3662409;
479459, 3662485; 479309, 3662484; 479238, 3662593;
479182, 3662670; 479182, 3662670; 479184, 3662668;
479231, 3662665; 479299, 3662631; 479398, 3662601;
479488, 3662589; 479540, 3662525; 479581, 3662449;
479623, 3662373; 479684, 3662339; 479743, 3662339;
479785, 3662361; 479839, 3662391; 479905, 3662420;
479932, 3662459; 479927, 3662462; 479955, 3662481;
479979, 3662495; 480010, 3662538; 480043, 3662588;
480062, 3662621; 480072, 3662664; 480076, 3662709;
480067, 3662764; 480045, 3662807; 479995, 3662762;
479983, 3662759; 479939, 3662817; 479934, 3662812;
479932, 3662823; 479863, 3662916; 479949, 3663019;
479951, 3663015; 479981, 3663054; 479980, 3663056;
479982, 3663058; 479977, 3663062; 479959, 3663095;
479864, 3663267; 480634, 3663270; 480672, 3663270;
481288, 3663265; 481269, 3663241; 481211, 3663196;
481209, 3663177; 481219, 3663165; 481202, 3663143;
481159, 3663117; 481164, 3663105; 481171, 3663072;
481169, 3663062; 481159, 3663050; 481159, 3663038;
481166, 3663017; 481159, 3663010; 481138, 3663034;
481097, 3663060; 481066, 3663086; 481040, 3663091;
481002, 3663100; 480966, 3663091; 480971, 3663065;
480959, 3663022; 480928, 3663017; 480923, 3663041;
480907, 3663050; 480883, 3663058; 480847, 3663024;
480842, 3663010; 480823, 3663005; 480785, 3662984;
480759, 3662960; 480730, 3662969; 480692, 3662941;
480654, 3662938; 480647, 3662910; 480661, 3662841;
480676, 3662810; 480716, 3662765; 480711, 3662746;
480666, 3662696; 480623, 3662667; 480673, 3662610;
480671, 3662598; 480642, 3662546; 480652, 3662517;
480642, 3662488; 480614, 3662505; 480569, 3662524;
480499, 3662534; 480457, 3662524; 480385, 3662510;
480340, 3662496; 480280, 3662484; 480321, 3662445;
480318, 3662445; 480480, 3662228; 480655, 3662081;
480816, 3661948; 480893, 3661864; 481103, 3661885;
481222, 3661899; 481292, 3661794; 481285, 3661696;
481530, 3661675; 481719, 3661661; 481951, 3661696;
482084, 3661801; 482266, 3661864; 482371, 3661815;
482476, 3661857; 482483, 3661661; 482952, 3661661;
482987, 3661752; 483078, 3661801; 483078, 3662074;
483526, 3662095; 483512, 3662256; 483400, 3662410;
483358, 3662529; 483246, 3662389; 483092, 3662361;
482931, 3662389; 482896, 3662473; 482868, 3662557;
482686, 3662585; 482546, 3662585; 482336, 3662578;
482273, 3662550; 482336, 3662522; 482476, 3662494;

482483, 3662424; 482357, 3662417; 482224, 3662417;
482098, 3662417; 482083, 3662423; 482104, 3662448;
482133, 3662472; 482152, 3662498; 482159, 3662517;
482183, 3662538; 482193, 3662555; 482193, 3662588;
482214, 3662593; 482235, 3662617; 482169, 3662646;
482145, 3662648; 482128, 3662643; 482097, 3662638;
482073, 3662629; 482054, 3662631; 482014, 3662641;
481976, 3662631; 481976, 3662603; 481985, 3662574;
481940, 3662529; 481926, 3662534; 481900, 3662505;
481869, 3662489; 481861, 3662487; 481850, 3662505;
481816, 3662526; 481769, 3662543; 481745, 3662543;
481733, 3662557; 481712, 3662567; 481695, 3662567;
481664, 3662546; 481652, 3662550; 481616, 3662555;
481597, 3662546; 481569, 3662546; 481531, 3662538;
481521, 3662529; 481516, 3662488; 481511, 3662471;
481501, 3662460; 481492, 3662462; 481469, 3662460;
481445, 3662472; 481421, 3662488; 481400, 3662512;
481383, 3662522; 481366, 3662543; 481354, 3662553;
481331, 3662557; 481321, 3662556; 481313, 3662578;
481308, 3662576; 481309, 3662581; 481321, 3662612;
481321, 3662629; 481333, 3662655; 481350, 3662688;
481347, 3662707; 481364, 3662729; 481395, 3662715;
481409, 3662681; 481409, 3662655; 481421, 3662586;
481435, 3662574; 481462, 3662584; 481488, 3662607;
481485, 3662631; 481490, 3662684; 481485, 3662750;
481490, 3662838; 481497, 3662917; 481519, 3662960;
481573, 3663012; 481569, 3663031; 481554, 3663041;
481552, 3663055; 481571, 3663074; 481576, 3663103;
481604, 3663153; 481600, 3663186; 481578, 3663210;
481566, 3663210; 481538, 3663217; 481528, 3663243;
481512, 3663263; 482308, 3663260; 482314, 3664216;
482466, 3664209; 482463, 3664273; 482532, 3664280;
482532, 3664351; 482564, 3664361; 482556, 3664408;
482483, 3664415; 482434, 3664439; 482380, 3664452;
482378, 3664525; 482315, 3664529; 482316, 3664723;
482483, 3664719; 482477, 3664883; 483404, 3664885;
483449, 3664822; 483564, 3664716; 483779, 3664665;
483806, 3664616; 483698, 3664609; 483586, 3664601;
483534, 3664569; 483539, 3664488; 483566, 3664395;
483610, 3664388; 483697, 3664400; 483699, 3664400;
483723, 3664361; 483733, 3664307; 483804, 3664246;
483880, 3664295; 483953, 3664359; 483985, 3664390;
484042, 3664417; 484032, 3664464; 483941, 3664594;
484007, 3664633; 484091, 3664609; 484152, 3664584;
484194, 3664425; 484390, 3664437; 484600, 3664444;
484796, 3664511; 484990, 3664395; 485125, 3664314;
485098, 3664395; 485064, 3664457; 485117, 3664506;
485135, 3664550; 485049, 3664550; 484939, 3664567;
484934, 3664631; 484973, 3664692; 485110, 3664763;
485142, 3664800; 485141, 3664861; 485541, 3664859;
485528, 3664450; 485517, 3663674; 485137, 3663674;
485138, 3663498; 485357, 3663496; 485357, 3663575;
485515, 3663574; 485514, 3663508; 485509, 3663254;
485507, 3663254; 485523, 3663238; 485504, 3662431;
485111, 3662433; 484918, 3662793; 484930, 3662953;
484811, 3663019; 484649, 3663010; 484351, 3663268;
483945, 3663273; 483959, 3662629; 483963, 3662453;
483936, 3661633; 483947, 3661632; 483947, 3661627;
483947, 3661626; 483948, 3661620; 483948, 3661620;
483960, 3661620; 484056, 3661619; 484069, 3661619;
484251, 3661620; 484253, 3661620; 484333, 3661620;
484541, 3661613; 484532, 3661535; 484505, 3661502;
484443, 3661483; 484443, 3661411; 484455, 3661361;
484468, 3661345; 484479, 3661337; 484512, 3661318;
484558, 3661279; 484584, 3661236; 484610, 3661212;
484628, 3661155; 484642, 3661087; 484668, 3661042;
484683, 3660996; 484692, 3660929; 484692, 3660871;
484670, 3660800; 484685, 3660783; 484733, 3660792;
484771, 3660804; 484822, 3660826; 484877, 3660859;
484953, 3660883; 484970, 3660902; 485026, 3660889;
485069, 3660895; 485102, 3660929; 485119, 3660956;
485129, 3660992; 485129, 3661035; 485135, 3661085;
485141, 3661133; 485128, 3661198; 485080, 3661202;
485057, 3661179; 485008, 3661155; 484965, 3661159;
484970, 3661207; 485008, 3661255; 485037, 3661236;
485045, 3661305; 484972, 3661294; 484903, 3661284;
484860, 3661246; 484831, 3661229; 484752, 3661209;
484692, 3661195; 484644, 3661215; 484637, 3661243;
484637, 3661294; 484661, 3661361; 484680, 3661349;
484730, 3661315; 484733, 3661435; 484647, 3661442;
484628, 3661483; 484611, 3661579; 484615, 3661611;
485475, 3661583; 485453, 3660005; 485820, 3660002;
485818, 3659185; 485818, 3659146; 485818, 3659132;
485818, 3659083; 485816, 3658374; 485714, 3658373;
485669, 3658372; 485666, 3658363; 485486, 3658362;
485486, 3658362; 485478, 3658369; 485474, 3658369;
485428, 3658369; 485414, 3658368; 485414, 3658361;
484199, 3658353; 484208, 3657958; 484208, 3657958;
484196, 3657958; 484199, 3657745; 484201, 3657677;
484202, 3657565; 484203, 3657461; 484204, 3657385;
484222, 3657388; 484227, 3657171; 484206, 3657164;
484207, 3657087; 484208, 3657003; 484210, 3656772;
484210, 3656772; 483989, 3656769; 483988, 3656786;
483961, 3656789; 483958, 3656850; 483925, 3656850;
483925, 3656877; 483664, 3656883; 483658, 3656962;
483631, 3656965; 483640, 3657214; 483667, 3657214;
483670, 3657238; 483697, 3657244; 483697, 3657274;
483819, 3657262; 483809, 3657380; 483782, 3657386;
483779, 3657414; 483670, 3657417; 483670, 3657441;
483603, 3657447; 483603, 3657480; 483519, 3657483;
483519, 3657459; 483422, 3657453; 483416, 3657568;
483191, 3657562; 483173, 3657607; 483031, 3657598;
483043, 3657574; 483010, 3657571; 483004, 3657601;
482613, 3657607; 482610, 3657562; 482464, 3657562;
482464, 3657538; 482340, 3657538; 482337, 3657562;
482286, 3657562; 482286, 3657483; 482313, 3657483;
482313, 3657441; 482283, 3657441; 482280, 3657392;
482295, 3657386; 482392, 3657301; 482398, 3657235;
482283, 3657235; 482277, 3657262; 482152, 3657262;
482174, 3657117; 482140, 3657101; 482113, 3657144;
482043, 3657204; 481974, 3657259; 481934, 3657292;
481895, 3657292; 481825, 3657186; 481704, 3657092;
481655, 3657092; 481583, 3657002; 481530, 3657000;
481500, 3657000; 481500, 3656999; 481377, 3656995;
481380, 3656874; 481349, 3656880; 481343, 3656844;
481256, 3656841; 481248, 3656779; 480967, 3656784;
480967, 3656770; 480964, 3656682; 480893, 3656653;
480793, 3656611; 480749, 3656593; 480744, 3656591;
480612, 3656537; 480620, 3656457; 480527, 3656498;
480455, 3656532; 480364, 3656574; 480283, 3656611;
480076, 3656707; 479991, 3656747; 479960, 3656715;
479916, 3656732; 479840, 3656815; 479791, 3656834;
479711, 3656890; 479677, 3656917; 479625, 3656927;
479585, 3656927; 479541, 3656918; 479483, 3656897;
479431, 3656875; 479376, 3656874; 479364, 3656878;
479345, 3656882; 479321, 3656900; 479310, 3656919;
479319, 3656981; 479318, 3657003; 479302, 3657010;
479276, 3656998; 479237, 3656962; 479230, 3656882;
479282, 3656771; 479281, 3656764; 479278, 3656742;
479275, 3656723; 479273, 3656704; 479271, 3656685;
479268, 3656667; 479267, 3656652; 479264, 3656634;
479253, 3656624; 479245, 3656617; 479240, 3656610;
479227, 3656595; 479219, 3656585; 479216, 3656580;
479213, 3656572; 479215, 3656559; 479219, 3656541;

479213, 3656538; 479195, 3656528; 479194, 3656526;
479183, 3656504; 479174, 3656488; 479166, 3656471;
479161, 3656462; 479161, 3656453; 479159, 3656434;
479159, 3656422; 479158, 3656414; 479158, 3656414;
479162, 3656400; 479162, 3656361; 479136, 3656319;
479088, 3656290; 479031, 3656261; 478938, 3656238;
478912, 3656233; 478879, 3656154; 478862, 3656078;
478817, 3655990; 478796, 3655897; 478760, 3655840;
478738, 3655780; 478688, 3655735; 478679, 3655695;
478705, 3655640; 478719, 3655626; 478734, 3655599;
478734, 3655564; 478698, 3655533; 478657, 3655478;
478615, 3655442; 478613, 3655397; 478649, 3655385;
478656, 3655357; 478642, 3655323; 478609, 3655295;
478582, 3655261; 478218, 3654926; 478201, 3654887;
478163, 3654847; 478128, 3654792; 478125, 3654747;
478123, 3654709; 478128, 3654676; 478094, 3654621;
478063, 3654599; 478032, 3654623; 477961, 3654547;
477911, 3654492; 477900, 3654479; 477900, 3654400;
477900, 3654400; 477900, 3654300; 477900, 3654200;
477900, 3654170; 477807, 3654138; 477747, 3654140;
477700, 3654200; 477700, 3654200; 477700, 3654200;
477695, 3654206; 477656, 3654252; 477611, 3654214;
477611, 3654233; 477467, 3654094; 477473, 3653948;
477377, 3653949; 477385, 3653994; 477401, 3654031;
477424, 3654145; 477442, 3654163; 477488, 3654188;
477519, 3654238; 477549, 3654382; 477567, 3654448;
477494, 3654475; 477522, 3654518; 477590, 3654585;
477640, 3654637; 477649, 3654651; 477674, 3654705;
477702, 3654749; 477770, 3654826; 477827, 3654890;
477850, 3654983; 477893, 3654983; 477900, 3654988;
477900, 3654983; 477916, 3654983; 477949, 3654968;
477985, 3654949; 478016, 3654954; 478082, 3655166;
478197, 3655145; 478259, 3655202; 478309, 3655378;
478351, 3655376; 478366, 3655380; 478444, 3655549;
478492, 3655602; 478549, 3655764; 478601, 3655823;
478655, 3655895; 478698, 3656026; 478672, 3656050;
478629, 3656064; 478705, 3656281; 478772, 3656504;
478867, 3656476; 478871, 3656497; 478866, 3656499;
478896, 3656618; 478920, 3656712; 478924, 3656725;
478927, 3656737; 478920, 3656739; 478914, 3656741;
478916, 3656752; 478903, 3656755; 478919, 3656820;
478958, 3656970; 478961, 3656970; 478974, 3657046;
478978, 3657063; 479007, 3657048; 479041, 3657181;
479045, 3657198; 479077, 3657189; 479104, 3657182;
479132, 3657174; 479158, 3657166; 479217, 3657149;
479243, 3657142; 479273, 3657133; 479381, 3657102;
479495, 3657070; 479508, 3657118; 479513, 3657114;
479520, 3657106; 479529, 3657104; 479537, 3657096;
479575, 3657078; 479592, 3657055; 479595, 3657051;
479607, 3657044; 479605, 3657038; 479617, 3657030;
479681, 3657061; 479737, 3656967; 479800, 3656975;
479866, 3657063; 479867, 3657064; 479867, 3657056;
479878, 3657093; 479873, 3657123; 479873, 3657152;
479877, 3657147; 479888, 3657167; 479910, 3657187;
479918, 3657213; 479920, 3657238; 479916, 3657269;
479897, 3657336; 479885, 3657401; 479880, 3657412;
479854, 3657451; 479847, 3657479; 479850, 3657482;
479865, 3657531; 479870, 3657556; 479869, 3657598;
479882, 3657773; 479900, 3657815; 479942, 3657889;
479958, 3657939; 479957, 3657939; 479958, 3657942;
479958, 3657943; 479958, 3657945; 479958, 3657946;
479958, 3657948; 479958, 3657949; 479959, 3657951;
479959, 3657952; 479959, 3657954; 479959, 3657955;
479959, 3657957; 479959, 3657958; 479959, 3657960;
479959, 3657961; 479959, 3657963; 479959, 3657965;
479960, 3657966; 479960, 3657968; 479960, 3657969;
479960, 3657971; 479960, 3657972; 479960, 3657974;
479961, 3657975; 479961, 3657977; 479962, 3657978;
479962, 3657979; 479963, 3657981; 479963, 3657982;
479963, 3657984; 479963, 3657985; 479963, 3657987;
479963, 3657988; 479963, 3657990; 479964, 3657991;
479964, 3657993; 479964, 3657995; 479964, 3657996;
479965, 3657997; 479965, 3657999; 479966, 3658000;
479966, 3658002; 479967, 3658003; 479967, 3658005;
479968, 3658006; 479969, 3658007; 479969, 3658009;
479970, 3658010; 479970, 3658012; 479971, 3658013;
479971, 3658014; 479972, 3658016; 479972, 3658017;
479972, 3658019; 479973, 3658020; 479973, 3658022;
479973, 3658023; 479973, 3658025; 479974, 3658026;
479974, 3658028; 479974, 3658029; 479975, 3658030;
480003, 3658026; 480003, 3658025; 480003, 3658023;
480003, 3658021; 480003, 3658020; 480003, 3658018;
480002, 3658017; 480002, 3658015; 480002, 3658014;
480002, 3658012; 480002, 3658011; 480002, 3658009;
480001, 3658008; 480001, 3658007; 480001, 3658006;
480001, 3658004; 480001, 3658003; 480001, 3658001;
480000, 3658000; 480000, 3658000; 480000, 3657998;
480000, 3657997; 480000, 3657995; 479999, 3657994;
479999, 3657992; 479999, 3657991; 479999, 3657989;
479998, 3657988; 479998, 3657986; 479998, 3657985;
479998, 3657983; 479997, 3657982; 479997, 3657980;
479997, 3657979; 479996, 3657977; 479996, 3657976;
479996, 3657974; 479995, 3657973; 479995, 3657971;
479995, 3657970; 479994, 3657968; 479994, 3657967;
479994, 3657965; 479993, 3657964; 479993, 3657962;
479993, 3657961; 479992, 3657960; 479992, 3657958;
479991, 3657957; 479991, 3657955; 479991, 3657954;
479990, 3657952; 479990, 3657951; 479989, 3657949;
479987, 3657941; 479983, 3657941; 479976, 3657909;
479965, 3657879; 479922, 3657801; 479909, 3657774;
479906, 3657763; 479904, 3657706; 479894, 3657595;
479895, 3657553; 479889, 3657524; 479876, 3657482;
479879, 3657476; 479875, 3657472; 479878, 3657460;
479902, 3657425; 479909, 3657408; 479922, 3657342;
479942, 3657271; 479946, 3657235; 479943, 3657208;
479934, 3657179; 479926, 3657166; 479908, 3657150;
479899, 3657133; 479898, 3657126; 479902, 3657116;
479904, 3657101; 479901, 3657079; 479889, 3657041;
479889, 3657032; 479885, 3657029; 479873, 3656997;
479864, 3656986; 479859, 3656981; 479853, 3656974;
479813, 3656929; 479805, 3656920; 479829, 3656900;
479829, 3656900; 479842, 3656890; 479847, 3656886;
479850, 3656887; 479880, 3656889; 479911, 3656881;
479915, 3656909; 479915, 3656909; 479916, 3656909;
479917, 3656909; 479917, 3656909; 479918, 3656909;
479918, 3656909; 479919, 3656909; 479920, 3656909;
479920, 3656909; 479921, 3656909; 479921, 3656909;
479922, 3656909; 479923, 3656909; 479923, 3656910;
479924, 3656910; 479924, 3656910; 479925, 3656910;
479925, 3656911; 479926, 3656911; 479926, 3656911;
479927, 3656911; 479927, 3656912; 479928, 3656912;
479928, 3656913; 479929, 3656913; 479929, 3656913;
479930, 3656914; 479930, 3656914; 479930, 3656915;
479931, 3656915; 479931, 3656916; 479931, 3656916;
479932, 3656917; 479932, 3656917; 479987, 3656909;
479986, 3656945; 479985, 3656981; 479985, 3656982;
480003, 3657001; 480044, 3657007; 480068, 3657064;
480096, 3657131; 480121, 3657130; 480125, 3657204;
480128, 3657237; 480135, 3657345; 480136, 3657363;
480176, 3657351; 480190, 3657347; 480190, 3657347;
480228, 3657335; 480330, 3657373; 480331, 3657373;
480331, 3657374; 480332, 3657374; 480333, 3657374;
480333, 3657374; 480334, 3657374; 480334, 3657374;
480335, 3657374; 480336, 3657374; 480336, 3657374;

480337, 3657374; 480337, 3657374; 480338, 3657375; 480339, 3657375; 480339, 3657375; 480340, 3657375; 480340, 3657375; 480341, 3657375; 480342, 3657375; 480342, 3657375; 480343, 3657376; 480343, 3657376; 480344, 3657376; 480345, 3657376; 480345, 3657376; 480346, 3657377; 480346, 3657377; 480347, 3657377; 480347, 3657377; 480348, 3657377; 480348, 3657378; 480349, 3657378; 480350, 3657378; 480350, 3657378; 480351, 3657378; 480351, 3657379; 480352, 3657379; 480353, 3657379; 480353, 3657379; 480354, 3657379; 480354, 3657380; 480355, 3657380; 480355, 3657380; 480356, 3657380; 480357, 3657380; 480357, 3657381; 480358, 3657381; 480358, 3657381; 480359, 3657381; 480360, 3657381; 480360, 3657382; 480361, 3657382; 480361, 3657382; 480362, 3657382; 480362, 3657382; 480363, 3657382; 480364, 3657383; 480364, 3657383; 480365, 3657383; 480365, 3657383; 480366, 3657384; 480366, 3657384; 480367, 3657384; 480368, 3657384; 480368, 3657384; 480370, 3657385; 480371, 3657385; 480372, 3657386; 480374, 3657387; 480375, 3657387; 480377, 3657388; 480378, 3657389; 480379, 3657389; 480380, 3657390; 480382, 3657391; 480383, 3657392; 480384, 3657393; 480385, 3657394; 480386, 3657395; 480387, 3657397; 480388, 3657398; 480390, 3657400; 480391, 3657400; 480391, 3657400; 480392, 3657401; 480393, 3657401; 480393, 3657401; 480394, 3657402; 480394, 3657402; 480395, 3657402; 480395, 3657403; 480396, 3657403; 480396, 3657403; 480397, 3657404; 480397, 3657404; 480398, 3657404; 480398, 3657405; 480399, 3657405; 480399, 3657405; 480400, 3657406; 480400, 3657406; 480401, 3657406; 480401, 3657407; 480402, 3657407; 480402, 3657408; 480402, 3657408; 480403, 3657408; 480404, 3657409; 480404, 3657409; 480404, 3657410; 480405, 3657410; 480405, 3657410; 480406, 3657411; 480406, 3657411; 480407, 3657412; 480407, 3657412; 480408, 3657412; 480408, 3657413; 480409, 3657413; 480409, 3657414; 480410, 3657414; 480410, 3657415; 480410, 3657415; 480411, 3657415; 480411, 3657416; 480412, 3657416; 480412, 3657417; 480412, 3657417; 480413, 3657418; 480413, 3657418; 480414, 3657419; 480414, 3657419; 480414, 3657420; 480415, 3657420; 480415, 3657421; 480415, 3657421; 480416, 3657422; 480416, 3657422; 480416, 3657423; 480417, 3657423; 480417, 3657424; 480417, 3657424; 480418, 3657425; 480418, 3657425; 480418, 3657426; 480418, 3657426; 480419, 3657427; 480419, 3657428; 480419, 3657428; 480419, 3657429; 480420, 3657429; 480420, 3657430; 480420, 3657430; 480420, 3657431; 480420, 3657431; 480421, 3657432; 480421, 3657433; 480421, 3657433; 480421, 3657434; 480421, 3657434; 480422, 3657435; 480422, 3657435; 480422, 3657436; 480422, 3657437; 480422, 3657437; 480423, 3657438; 480423, 3657438; 480423, 3657439; 480423, 3657439; 480423, 3657440; 480424, 3657441; 480424, 3657441; 480424, 3657442; 480424, 3657442; 480424, 3657443; 480424, 3657443; 480425, 3657444; 480425, 3657445; 480425, 3657445; 480425, 3657446; 480425, 3657446; 480425, 3657447; 480426, 3657448; 480426, 3657448; 480426, 3657449; 480426, 3657449; 480426, 3657450; 480426, 3657451; 480427, 3657451; 480427, 3657452; 480427, 3657452; 480427, 3657453; 480427, 3657454; 480427, 3657454; 480427, 3657455; 480428, 3657455; 480428, 3657456; 480428, 3657457; 480428, 3657457; 480428, 3657458; 480428, 3657458; 480428, 3657459; 480429, 3657460; 480429, 3657460; 480429, 3657461; 480429, 3657461; 480429, 3657462; 480429, 3657463; 480430, 3657463; 480430, 3657464; 480430, 3657464; 480430, 3657465; 480430, 3657465; 480430, 3657466; 480431, 3657467; 480431, 3657467; 480431, 3657468; 480431, 3657468; 480431, 3657469; 480431, 3657470; 480432, 3657470; 480432, 3657471; 480432, 3657471; 480432, 3657472; 480432, 3657473; 480432, 3657473; 480433, 3657474; 480433, 3657474; 480433, 3657475; 480433, 3657475; 480433, 3657476; 480434, 3657476; 480436, 3657476; 480437, 3657475; 480439, 3657475; 480440, 3657475; 480442, 3657474; 480443, 3657474; 480445, 3657474; 480446, 3657473; 480447, 3657473; 480449, 3657472; 480450, 3657471; 480451, 3657470; 480452, 3657469; 480452, 3657467; 480452, 3657466; 480452, 3657464; 480451, 3657463; 480451, 3657461; 480450, 3657460; 480449, 3657459; 480448, 3657457; 480448, 3657456; 480447, 3657455; 480446, 3657453; 480445, 3657452; 480445, 3657451; 480444, 3657449; 480443, 3657448; 480443, 3657446; 480442, 3657445; 480442, 3657444; 480441, 3657442; 480441, 3657441; 480440, 3657439; 480440, 3657438; 480439, 3657436; 480439, 3657435; 480438, 3657434; 480438, 3657432; 480437, 3657431; 480437, 3657429; 480437, 3657428; 480436, 3657426; 480436, 3657425; 480436, 3657423; 480435, 3657422; 480435, 3657420; 480435, 3657419; 480435, 3657417; 480434, 3657416; 480434, 3657414; 480434, 3657413; 480434, 3657411; 480434, 3657410; 480434, 3657408; 480434, 3657407; 480434, 3657405; 480434, 3657404; 480433, 3657402; 480433, 3657400; 480433, 3657399; 480433, 3657397; 480434, 3657396; 480434, 3657394; 480434, 3657393; 480434, 3657391; 480434, 3657390; 480434, 3657388; 480434, 3657387; 480434, 3657385; 480435, 3657384; 480435, 3657382; 480435, 3657381; 480435, 3657379; 480436, 3657378; 480436, 3657376; 480436, 3657375; 480437, 3657373; 480437, 3657372; 480437, 3657370; 480438, 3657369; 480438, 3657367; 480439, 3657366; 480439, 3657365; 480440, 3657363; 480440, 3657362; 480441, 3657360; 480441, 3657359; 480442, 3657357; 480442, 3657356; 480443, 3657355; 480462, 3657310; 480462, 3657309; 480463, 3657308; 480463, 3657306; 480464, 3657305; 480464, 3657303; 480465, 3657302; 480465, 3657300; 480465, 3657299; 480466, 3657297; 480466, 3657296; 480467, 3657294; 480467, 3657293; 480467, 3657291; 480467, 3657290; 480468, 3657288; 480468, 3657287; 480468, 3657285; 480468, 3657284; 480469, 3657282; 480469, 3657281; 480469, 3657279; 480469, 3657278; 480469, 3657276; 480469, 3657275; 480469, 3657273; 480469, 3657272; 480469, 3657270; 480469, 3657269; 480469, 3657267; 480469, 3657266; 480469, 3657264; 480469, 3657263; 480468, 3657261; 480468, 3657260; 480468, 3657258; 480468, 3657257; 480467, 3657256; 480485, 3657250; 480489, 3657249; 480511, 3657243; 480512, 3657243; 480543, 3657235; 480628, 3657214; 480713, 3657192; 480714, 3657192; 480745, 3657190; 480778, 3657187; 480843, 3657182; 480976, 3657171; 480977, 3657197; 480978, 3657245; 481029, 3657268; 481041, 3657273; 481112, 3657291; 481156, 3657365; 481185, 3657346; 481181, 3657269; 481180, 3657210; 481180, 3657173; 481373, 3657172; 481381, 3657172; 481381, 3657162; 481511, 3657155. Excluding land bounded by the following UTM NAD27 coordinates (E,N): 481458, 3661671; 481178, 3661673; 481159, 3661674; 481159, 3661673; 481137, 3661659; 481167, 3661658; 481477, 3661655; 481477, 3661671. Excluding land bounded by the following UTM NAD27 coordinates (E,N): 481109, 3661659; 481131, 3661674; 481109, 3661674; 481078, 3661674; 481077, 3661674; 481075, 3661674; 480911,

3661676; 480895, 3661676; 480711, 3661678; 480721, 3661667; 480727, 3661661; 480727, 3661661; 480728, 3661660; 480729, 3661659; 480730, 3661658; 480731, 3661656; 480732, 3661655; 480733, 3661654; 480734, 3661653; 480735, 3661652; 480736, 3661651; 480771, 3661606; 480772, 3661605; 480773, 3661604; 480774, 3661603; 480775, 3661602; 480776, 3661601; 480777, 3661600; 480778, 3661599; 480779, 3661598; 480781, 3661597; 480782, 3661596; 480783, 3661595; 480784, 3661594; 480786, 3661594; 480787, 3661593; 480788, 3661592; 480790, 3661591; 480791, 3661591; 480793, 3661590; 480793, 3661590; 480794, 3661590; 480843, 3661567; 480845, 3661571; 480899, 3661545; 480903, 3661543; 480907, 3661542; 480914, 3661541; 480920, 3661541; 480925, 3661541; 480933, 3661543; 480938, 3661545; 480942, 3661546; 480946, 3661548; 480964, 3661560; 480969, 3661564; 480973, 3661567; 481075, 3661642; 481075, 3661659. Excluding land bounded by the following UTM NAD27 coordinates (E,N): 482060, 3660866; 482119, 3661074; 482021, 3661208; 481862, 3661306; 481672, 3661355; 481427, 3661377; 481422, 3661445; 481251, 3661481; 481066, 3661377; 481068, 3661064; 481093, 3660981; 481093, 3660893; 481200, 3660849; 481261, 3660763; 481388, 3660671; 481532, 3660663; 481691, 3660710; 481811, 3660680; 481838, 3660624; 481921, 3660585; 482009, 3660673; 482065, 3660776. Excluding land bounded by the following UTM NAD27 coordinates (E,N): 482222, 3659770; 482283, 3659774; 482483, 3659767; 482510, 3659640; 482610, 3659643; 482613, 3659873; 482719, 3659883; 482707, 3659955; 482731, 3660034; 482779, 3659995; 482816, 3659910; 482831, 3659843; 482788, 3659761; 482752, 3659698; 482716, 3659634; 482649, 3659595; 482607, 3659510; 482604, 3659468; 482667, 3659371; 482601, 3659374; 482616, 3659198; 482722, 3659155; 482776, 3659116; 482843, 3659149; 482967, 3659162; 483164, 3659165; 483245, 3659150; 483247, 3659152; 483297, 3659146; 483397, 3659083; 483455, 3659071; 483437, 3659131; 483397, 3659262; 483428, 3659343; 483449, 3659443; 483516, 3659504; 483516, 3659561; 483519, 3659792; 483631, 3659795; 483628, 3659577; 483822, 3659568; 483809, 3659207; 483991, 3659201; 484037, 3659192; 484115, 3659131; 484185, 3659122; 484206, 3659575; 483922, 3659589; 483922, 3659604; 483837, 3659613; 483831, 3659986; 483900, 3660004; 483900, 3660058; 483931, 3660073; 483925, 3660146; 483806, 3660146; 483746, 3660152; 483722, 3660183; 483706, 3660267; 483609, 3660355; 483613, 3660410; 483491, 3660419; 483470, 3660067; 483461, 3660092; 483428, 3660128; 483364, 3660152; 483349, 3660179; 483304, 3660189; 483294, 3660237; 483279, 3660255; 483270, 3660295; 483182, 3660298; 483176, 3660337; 483143, 3660361; 483155, 3660482; 483097, 3660495; 483013, 3660434; 482976, 3660325; 482876, 3660414; 482871, 3660414; 482685, 3660734; 482698, 3660828; 482940, 3660852; 482907, 3660910; 482910, 3661043; 482885, 3661043; 482788, 3660888; 482792, 3661046; 482907, 3661146; 482904, 3661191; 482737, 3661200; 482731, 3661116; 482707, 3661116; 482704, 3661013; 482579, 3661022; 482579, 3661043; 482610, 3661055; 482607, 3661073; 482579, 3661079; 482579, 3661134; 482604, 3661143; 482637, 3661170; 482640, 3661225; 482292, 3661222; 482291, 3661178; 482291, 3661140; 482296, 3660467; 482280, 3660467; 482280, 3660461; 482283, 3660213; 482398, 3660222; 482452, 3660170; 482507, 3660113; 482640, 3660010; 482271, 3660030; 482204, 3660034; 482205, 3660014. Excluding land bounded by the following UTM NAD27 coordinates (E,N): 484270, 3659831; 484228, 3659834; 484234, 3659574; 484223, 3659574; 484331, 3659349; 484312, 3659334; 484270, 3659301; 484273, 3659255; 484315, 3659228; 484394, 3659219; 484473, 3659043; 484512, 3659028; 484576, 3659013; 484622, 3658986; 484611, 3659016; 484685, 3659025; 484740, 3659083; 484749, 3659165; 484779, 3659259; 484883, 3659366; 484964, 3659449; 484982, 3659513; 485045, 3659598; 485121, 3659616; 485221, 3659655; 485224, 3659698; 485079, 3659922; 485073, 3659989; 484685, 3659976; 484727, 3659828; 484636, 3659798; 484603, 3659783; 484582, 3659813; 484537, 3659780; 484506, 3659722; 484437, 3659677; 484385, 3659616; 484337, 3659652; 484312, 3659677; 484337, 3659731; 484473, 3659822; 484467, 3659998; 484355, 3660001; 484331, 3659961; 484309, 3659937; 484270, 3659937. Excluding land bounded by the following UTM NAD27 coordinates (E,N): 480469, 3662072; 480641, 3661757; 480663, 3661718; 480664, 3661716; 480663, 3661812; 480521, 3662072.

Land bounded by the following UTM NAD27 coordinates (E,N): 477212, 3664642; 477269, 3664644; 477308, 3664635; 477327, 3664601; 477331, 3664573; 477306, 3664543; 477275, 3664519; 477248, 3664498; 477256, 3664480; 477306, 3664490; 477342, 3664505; 477386, 3664544; 477421, 3664573; 477466, 3664610; 477483, 3664623; 477487, 3664673; 477531, 3664687; 477561, 3664715; 477584, 3664771; 477596, 3664811; 477607, 3664834; 477631, 3664825; 477676, 3664811; 477722, 3664796; 477738, 3664790; 477765, 3664776; 477638, 3664755; 477631, 3664684; 477632, 3664676; 477636, 3664661; 477663, 3664612; 477662, 3664601; 477651, 3664589; 477632, 3664575; 477614, 3664561; 477580, 3664523; 477566, 3664510; 477529, 3664499; 477496, 3664490; 477466, 3664481; 477426, 3664478; 477410, 3664473; 477360, 3664434; 477340, 3664418; 477295, 3664402; 477245, 3664381; 477226, 3664375.

Land bounded by the following UTM NAD27 coordinates (E,N): 499008, 3664454; 498992, 3664483; 498978, 3664506; 498931, 3664535; 498889, 3664577; 498873, 3664610; 498863, 3664642; 498847, 3664669; 498816, 3664697; 498785, 3664721; 498744, 3664723; 498738, 3664744; 498742, 3664753; 498745, 3664752; 498736, 3664780; 498778, 3664778; 498806, 3664755; 498875, 3664687; 498957, 3664618; 499017, 3664538; 499062, 3664463; 499103, 3664410; 499115, 3664367; 499128, 3664323; 499184, 3664262; 499227, 3664207; 499203, 3664151; 499197, 3664096; 499212, 3664064; 499153, 3664055; 499129, 3664108; 499135, 3664206; 499128, 3664250; 499091, 3664286; 499054, 3664341; 499064, 3664364; 499067, 3664371; 499008, 3664427.

Land bounded by the following UTM NAD27 coordinates (E,N): 476898, 3664022; 476902, 3664016; 476915, 3663986; 476927, 3663961; 476934, 3663931; 476942, 3663902; 476943, 3663892; 477030, 3663947; 477048, 3663955; 477063, 3663960; 477082, 3663962; 477101, 3663975; 477109, 3663995; 477108, 3664020; 477109, 3664021; 477109, 3664021; 477245, 3664021; 477231, 3664274; 477246, 3664274; 477271, 3664282; 477292, 3664289; 477316, 3664300; 477333, 3664308; 477362, 3664319; 477390, 3664332; 477422, 3664347; 477434, 3664353; 477457, 3664356; 477590, 3664393; 477601, 3664392; 477616, 3664371; 477634, 3664346; 477659, 3664352; 477676, 3664373;

477692, 3664389; 477712, 3664400; 477742, 3664406; 477778, 3664404; 477823, 3664398; 477842, 3664399; 477858, 3664413; 477965, 3664515; 478059, 3664544; 478083, 3664515; 478172, 3664408; 478215, 3664341; 478195, 3664329; 478158, 3664304; 478142, 3664284; 478126, 3664242; 478120, 3664194; 478121, 3664170; 478133, 3664139; 478154, 3664105; 478174, 3664068; 478187, 3664046; 478142, 3664039; 478138, 3664049; 478130, 3664074; 478121, 3664097; 478108, 3664115; 478094, 3664133; 478076, 3664152; 478048, 3664169; 478035, 3664165; 478028, 3664154; 478021, 3664147; 478011, 3664147; 477871, 3664176; 477874, 3664217; 477854, 3664218; 477816, 3664212; 477774, 3664193; 477729, 3664184; 477697, 3664193; 477649, 3664215; 477587, 3664212; 477547, 3664193; 477510, 3664165; 477477, 3664129; 477445, 3664125; 477409, 3664156; 477381, 3664176; 477358, 3664171; 477348, 3664143; 477341, 3664094; 477345, 3664050; 477342, 3664007; 477343, 3663966; 477359, 3663931; 477388, 3663922; 477431, 3663919; 477469, 3663918; 477476, 3663914; 477493, 3663901; 477514, 3663882; 477529, 3663871; 477550, 3663864; 477587, 3663854; 477616, 3663843; 477648, 3663842; 477683, 3663845; 477738, 3663846; 477785, 3663850; 477839, 3663847; 477867, 3663845; 477901, 3663833; 477931, 3663817; 477959, 3663815; 477983, 3663826; 478025, 3663849; 478051, 3663865; 478082, 3663878; 478111, 3663888; 478139, 3663905; 478160, 3663924; 478175, 3663938; 478192, 3663931; 478221, 3663927; 478250, 3663923; 478285, 3663926; 478310, 3663928; 478338, 3663937; 478376, 3663941; 478370, 3663957; 478359, 3663975; 478340, 3663994; 478329, 3664011; 478330, 3664031; 478336, 3664047; 478349, 3664067; 478367, 3664079; 478367, 3664079; 478472, 3663903; 478470, 3663902; 478456, 3663891; 478429, 3663882; 478407, 3663883; 478379, 3663895; 478360, 3663903; 478339, 3663904; 478318, 3663892; 478303, 3663883; 478296, 3663866; 478287, 3663806; 478272, 3663777; 478259, 3663752; 478257, 3663695; 478256, 3663689; 478256, 3663689; 478147, 3663687; 478147, 3663687; 478148, 3663695; 478153, 3663710; 478163, 3663734; 478163, 3663752; 478153, 3663761; 478146, 3663783; 478151, 3663807; 478151, 3663837; 478149, 3663847; 478135, 3663855; 478122, 3663856; 478113, 3663854; 478090, 3663842; 478066, 3663828; 478039, 3663815; 478016, 3663808; 477984, 3663794; 477959, 3663780; 477943, 3663767; 477928, 3663766; 477913, 3663768; 477878, 3663791; 477848, 3663800; 477826, 3663796; 477799, 3663793; 477757, 3663794; 477642, 3663811; 477591, 3663818; 477570, 3663827; 477538, 3663836; 477503, 3663850; 477474, 3663850; 477440, 3663843; 477408, 3663834; 477375, 3663836; 477343, 3663841; 477318, 3663824; 477313, 3663793; 477318, 3663747; 477310, 3663709; 477301, 3663676; 477301, 3663676; 476969, 3663671; 476933, 3663701; 476903, 3663737; 476868, 3663793; 476834, 3663847; 476799, 3663889; 476747, 3663926; 476713, 3663940; 476665, 3663950; 476576, 3663951; 476495, 3663950; 476494, 3663630; 476461, 3663669; 476439, 3663668; 476414, 3663670; 476402, 3663686; 476349, 3663695; 476307, 3663694; 476280, 3663687; 476258, 3663699; 476285, 3663732; 476283, 3663745; 476277, 3663758; 476276, 3663762; 476262, 3663784; 476252, 3663801; 476219, 3663810; 476204, 3663827; 476178, 3663824; 476173, 3663810; 476153, 3663783; 476152, 3663780; 476131, 3663777; 476130, 3663752; 476153, 3663718; 476151, 3663715; 476099, 3663717; 476088, 3663711; 476046, 3663710; 476031, 3663720; 476004, 3663716; 475976, 3663693; 475939, 3663693; 475923, 3663714; 475914, 3663723; 475912, 3663724; 475899, 3663732; 475885, 3663745; 475867, 3663761; 475852, 3663772; 475813, 3663799; 475809, 3663811; 475865, 3663826; 475873, 3663831; 475879, 3663832; 475908, 3663836; 475931, 3663841; 475980, 3663851; 476016, 3663863; 476047, 3663874; 476073, 3663885; 476101, 3663899; 476136, 3663913; 476164, 3663925; 476190, 3663936; 476216, 3663947; 476247, 3663961; 476278, 3663973; 476308, 3663987; 476341, 3664001; 476371, 3664015; 476394, 3664024; 476416, 3664033; 476446, 3664045; 476471, 3664057; 476497, 3664068; 476497, 3664024; 476898, 3664022.

Land bounded by the following UTM NAD27 coordinates (E,N): 499111, 3664485; 499103, 3664504; 499110, 3664516; 499126, 3664516; 499138, 3664504; 499143, 3664495; 499138, 3664482; 499131, 3664478; 499120, 3664478.

Land bounded by the following UTM NAD27 coordinates (E,N): 499341, 3664088; 499399, 3664091; 499454, 3664132; 499473, 3664158; 499489, 3664202; 499506, 3664278; 499519, 3664323; 499533, 3664372; 499570, 3664365; 499572, 3664333; 499554, 3664313; 499549, 3664287; 499548, 3664233; 499548, 3664191; 499554, 3664175; 499520, 3664122; 499483, 3664096; 499457, 3664074; 499407, 3664059; 499341, 3664055.

Land bounded by the following UTM NAD27 coordinates (E,N): 475623, 3664213; 475630, 3664233; 475642, 3664252; 475658, 3664267; 475670, 3664284; 475685, 3664304; 475695, 3664312; 475703, 3664299; 475725, 3664284; 475731, 3664263; 475704, 3664227; 475703, 3664190; 475701, 3664175; 475695, 3664154; 475690, 3664134; 475674, 3664120; 475672, 3664069; 475704, 3664011; 475763, 3663985; 475779, 3663990; 475804, 3664045; 475810, 3664060; 475843, 3664073; 475852, 3664067; 475917, 3664070; 475935, 3664102; 475955, 3664115; 475988, 3664162; 476004, 3664146; 475999, 3664120; 475973, 3664118; 475941, 3664089; 475945, 3664053; 475957, 3664028; 475917, 3664034; 475901, 3664044; 475874, 3664036; 475869, 3664024; 475861, 3664012; 475848, 3663999; 475837, 3663986; 475827, 3663939; 475860, 3663892; 475812, 3663883; 475790, 3663884; 475783, 3663885; 475757, 3663876; 475731, 3663907; 475708, 3663921; 475706, 3663943; 475692, 3663952; 475679, 3663947; 475673, 3663945; 475640, 3663962; 475617, 3664010; 475614, 3664029; 475610, 3664056; 475612, 3664083; 475615, 3664103; 475615, 3664131; 475612, 3664156; 475614, 3664182; 475619, 3664199.

Land bounded by the following UTM NAD27 coordinates (E,N): 479005, 3664013; 479043, 3664079; 479043, 3663706; 479045, 3663677; 479854, 3663675; 479852, 3663271; 479851, 3663271; 479846, 3663271; 479834, 3663271; 479831, 3663474; 479491, 3663474; 479491, 3663270; 479812, 3663268; 479847, 3663204; 479880, 3663144; 479873, 3663150; 479823, 3663126; 479797, 3663102; 479761, 3663104; 479713, 3663114; 479668, 3663143; 479656, 3663140; 479627, 3663126; 479618, 3663128; 479616, 3663157; 479606, 3663176; 479587, 3663183; 479556, 3663183; 479542, 3663169; 479516, 3663169; 479492, 3663178; 479468, 3663200; 479446, 3663212; 479423, 3663212; 479396, 3663212; 479385, 3663216; 479370, 3663243; 479339, 3663264; 479327, 3663264; 479306, 3663247; 479294, 3663231; 479263, 3663262; 479246, 3663262; 479211, 3663281; 479170, 3663319; 479096, 3663385;

479058, 3663447; 479033, 3663458; 479033, 3663458; 478992, 3663558; 478947, 3663677; 478953, 3663677; 478943, 3663698; 478941, 3663753; 478943, 3663825; 478955, 3663879; 478974, 3663944; 479000, 3664000; 479000, 3664000; 479000, 3664001.

Land bounded by the following UTM NAD27 coordinates (E,N): 499113, 3663787; 499137, 3663874; 499149, 3663929; 499161, 3664003; 499158, 3664024; 499221, 3664024; 499239, 3664029; 499275, 3664034; 499302, 3664034; 499313, 3664026; 499314, 3664013; 499306, 3664008; 499293, 3664006; 499274, 3664006; 499263, 3664002; 499249, 3664000; 499242, 3663997; 499223, 3663989; 499223, 3663986; 499223, 3663905; 499193, 3663831; 499155, 3663765; 499149, 3663750; 499129, 3663750; 499072, 3663749.

Land bounded by the following UTM NAD27 coordinates (E,N): 478600, 3663700; 478563, 3663788; 478568, 3663794; 478600, 3663835; 478606, 3663838; 478622, 3663840; 478642, 3663842; 478642, 3663842; 478643, 3663707; 478643, 3663696; 478643, 3663694; 478643, 3663694; 478602, 3663694; 478602, 3663694; 478600, 3663700; 478600, 3663700.

Land bounded by the following UTM NAD27 coordinates (E,N): 499674, 3663409; 499687, 3663432; 499737, 3663460; 499794, 3663484; 499815, 3663455; 499717, 3663397; 499689, 3663394.

Land bounded by the following UTM NAD27 coordinates (E,N): 499243, 3663430; 499411, 3663431; 499528, 3663432; 499526, 3663451; 499547, 3663452; 499571, 3663451; 499591, 3663447; 499613, 3663441; 499632, 3663433; 499632, 3663404; 499529, 3663398; 499509, 3663388; 499497, 3663369; 499411, 3663356; 499409, 3663356; 499243, 3663335.

Land bounded by the following UTM NAD27 coordinates (E,N): 476312, 3663085; 476319, 3663080; 476338, 3663076; 476360, 3663072; 476369, 3663065; 476394, 3663046; 476379, 3663033; 476361, 3663041; 476345, 3663030; 476335, 3663013; 476334, 3662997; 476332, 3662980; 476331, 3662961; 476333, 3662945; 476335, 3662928; 476337, 3662918; 476332, 3662902; 476327, 3662883; 476322, 3662868; 476316, 3662849; 476311, 3662833; 476306, 3662817; 476302, 3662801; 476301, 3662789; 476298, 3662775; 476298, 3662761; 476301, 3662745; 476303, 3662732; 476308, 3662714; 476297, 3662723; 476291, 3662731; 476284, 3662743; 476262, 3662745; 476245, 3662777; 476236, 3662800; 476233, 3662808; 476237, 3662832; 476242, 3662857; 476250, 3662886; 476257, 3662908; 476261, 3662923; 476247, 3662957; 476265, 3662986; 476271, 3663010; 476273, 3663024; 476270, 3663038; 476267, 3663050; 476260, 3663062; 476247, 3663075; 476293, 3663094.

Land bounded by the following UTM NAD27 coordinates (E,N): 476486, 3662337; 476463, 3662333; 476462, 3662352; 476458, 3662360; 476449, 3662368; 476441, 3662377; 476433, 3662384; 476422, 3662390; 476412, 3662397; 476397, 3662404; 476384, 3662410; 476375, 3662417; 476363, 3662423; 476352, 3662431; 476339, 3662438; 476329, 3662444; 476301, 3662457; 476256, 3662513; 476293, 3662544; 476308, 3662576; 476324, 3662650; 476311, 3662698; 476320, 3662685; 476331, 3662665; 476339, 3662650; 476364, 3662626; 476392, 3662623; 476395, 3662607; 476394, 3662590; 476397, 3662572; 476394, 3662567; 476388, 3662556; 476387, 3662538; 476387, 3662517; 476385, 3662509; 476385, 3662498; 476383, 3662488; 476389, 3662476; 476394, 3662465; 476399, 3662457; 476488, 3662409; 476487, 3662337.

Land bounded by the following UTM NAD27 coordinates (E,N): 493819, 3661593; 493797, 3661617; 493757, 3661622; 493732, 3661644; 493722, 3661668; 493767, 3661688; 493769, 3661723; 493740, 3661768; 493638, 3661810; 493577, 3661823; 493523, 3661846; 493498, 3661866; 493486, 3661889; 493489, 3661909; 493713, 3661865; 493750, 3661857; 493779, 3661851; 493824, 3661840; 493818, 3661811; 493809, 3661772; 493830, 3661767; 493848, 3661718; 493874, 3661706; 493900, 3661723; 493900, 3661719; 493889, 3661667; 493869, 3661569.

Land bounded by the following UTM NAD27 coordinates (E,N): 479660, 3661822; 479662, 3661819; 479688, 3661769; 479748, 3661726; 479807, 3661699; 479860, 3661699; 479860, 3661663; 479855, 3661661; 479795, 3661660; 479460, 3661655; 479460, 3661823.

Land bounded by the following UTM NAD27 coordinates (E,N): 494621, 3661452; 494621, 3661466; 494616, 3661573; 494611, 3661603; 494677, 3661630; 494669, 3661574; 494661, 3661516; 494674, 3661438; 494673, 3661412.

Land bounded by the following UTM NAD27 coordinates (E,N): 493928, 3661528; 493932, 3661507; 493924, 3661483; 493924, 3661467; 493924, 3661440; 493933, 3661422; 493943, 3661413; 493961, 3661396; 493960, 3661336; 493961, 3661335; 493961, 3661331; 493998, 3661294; 494014, 3661263; 494037, 3661198; 494037, 3661197; 494052, 3661137; 494079, 3661091; 494139, 3661067; 494168, 3660915; 494209, 3660824; 494264, 3660773; 494312, 3660702; 494342, 3660622; 494379, 3660611; 494358, 3660592; 494342, 3660569; 494324, 3660532; 494335, 3660516; 494366, 3660458; 494374, 3660441; 494379, 3660432; 494420, 3660345; 494426, 3660330; 494428, 3660321; 494427, 3660274; 494426, 3660238; 494422, 3660146; 494419, 3660135; 494404, 3660067; 494408, 3660024; 494420, 3659952; 494431, 3659914; 494484, 3660022; 494506, 3660076; 494503, 3660148; 494524, 3660271; 494588, 3660258; 494589, 3660258; 494590, 3660258; 494793, 3660217; 494800, 3660215; 494774, 3660064; 494767, 3660030; 494766, 3660025; 494765, 3660020; 494757, 3659976; 494737, 3659862; 494707, 3659873; 494699, 3659888; 494699, 3659905; 494688, 3659905; 494675, 3659897; 494653, 3659888; 494624, 3659888; 494606, 3659873; 494596, 3659877; 494557, 3659882; 494520, 3659875; 494488, 3659862; 494477, 3659858; 494449, 3659855; 494447, 3659837; 494428, 3659802; 494417, 3659771; 494413, 3659744; 494412, 3659727; 494414, 3659703; 494428, 3659655; 494383, 3659607; 494376, 3659612; 494319, 3659617; 494289, 3659531; 494289, 3659487; 494300, 3659423; 494300, 3659419; 494245, 3659345; 494182, 3659201; 494181, 3659197; 494223, 3659195; 494265, 3659182; 494255, 3659142; 494230, 3659111; 494208, 3659102; 494202, 3659100; 494200, 3659100; 494200, 3659099; 494181, 3659092; 494150, 3659104; 494121, 3659110; 494076, 3659104; 493989, 3659179; 493988, 3659179; 493883, 3659287; 493852, 3659309; 493821, 3659325; 493791, 3659334; 493750, 3659339; 493732, 3659338; 493715, 3659336; 493696, 3659331; 493669, 3659322; 493642, 3659309; 493585, 3659283; 493585, 3659354; 493588, 3659423; 493654, 3659428; 493700, 3659437; 493695, 3659478; 493722, 3659514; 493728, 3659526; 493730, 3659550; 493743, 3659554; 493768, 3659560; 493792, 3659601;

493789, 3659634; 493770, 3659706; 493723, 3659756; 493708, 3659780; 493697, 3659825; 493699, 3659832; 493621, 3659896; 493565, 3659926; 493519, 3659907; 493512, 3659969; 493507, 3660021; 493506, 3660021; 493505, 3660034; 493506, 3660044; 493494, 3660198; 493502, 3660284; 493505, 3660308; 493474, 3660462; 493449, 3660569; 493448, 3660643; 493493, 3660643; 493519, 3660541; 493536, 3660438; 493553, 3660348; 493588, 3660268; 493589, 3660256; 493589, 3660245; 493584, 3660236; 493586, 3660229; 493583, 3660153; 493577, 3660089; 493572, 3660058; 493566, 3660024; 493597, 3659989; 493667, 3659953; 493729, 3659911; 493779, 3659842; 493821, 3659812; 493823, 3659821; 493843, 3659812; 493843, 3659981; 493804, 3659981; 493803, 3660262; 493843, 3660254; 493929, 3660236; 493938, 3660235; 493967, 3660229; 494179, 3660186; 494261, 3660165; 494262, 3660118; 494239, 3660116; 494207, 3660109; 494203, 3660062; 494190, 3660010; 494180, 3659962; 494175, 3659896; 494171, 3659824; 494204, 3659788; 494218, 3659766; 494244, 3659801; 494250, 3659838; 494275, 3659851; 494299, 3659857; 494330, 3659846; 494331, 3659864; 494333, 3659899; 494381, 3659932; 494377, 3659970; 494373, 3659989; 494367, 3660020; 494368, 3660049; 494370, 3660087; 494381, 3660145; 494318, 3660158; 494316, 3660229; 494313, 3660281; 494312, 3660289; 494306, 3660485; 494305, 3660506; 494286, 3660552; 494276, 3660578; 494267, 3660586; 494249, 3660603; 494225, 3660619; 494193, 3660639; 494213, 3660688; 494206, 3660726; 494176, 3660753; 494158, 3660794; 494138, 3660841; 494125, 3660871; 494104, 3660897; 494069, 3660939; 494070, 3660946; 494029, 3660944; 494005, 3660937; 493984, 3660945; 493979, 3660993; 493974, 3661011; 493933, 3661008; 493897, 3661038; 493853, 3661066; 493849, 3661075; 493839, 3661088; 493835, 3661105; 493833, 3661117; 493826, 3661144; 493819, 3661148; 493784, 3661170; 493789, 3661194; 493848, 3661158; 493851, 3661129; 493851, 3661099; 493872, 3661086; 493878, 3661078; 493917, 3661074; 493927, 3661061; 493933, 3661049; 493958, 3661046; 493972, 3661050; 493978, 3661034; 493988, 3661021; 494005, 3661006; 494021, 3660992; 494034, 3660981; 494048, 3660983; 494051, 3660993; 494043, 3661016; 494030, 3661042; 494013, 3661083; 493997, 3661121; 493987, 3661146; 493990, 3661166; 493974, 3661202; 493950, 3661254; 493890, 3661283; 493868, 3661293; 493839, 3661299; 493825, 3661345; 493815, 3661354; 493807, 3661356; 493810, 3661367; 493769, 3661378; 493775, 3661408; 493784, 3661452; 493806, 3661447; 493829, 3661442; 493840, 3661439; 493848, 3661473; 493836, 3661478; 493794, 3661507; 493785, 3661518; 493837, 3661541; 493859, 3661525; 493869, 3661569.

Land bounded by the following UTM NAD27 coordinates (E,N): 494721, 3660700; 494720, 3660702; 494713, 3660719; 494709, 3660737; 494707, 3660739; 494672, 3660811; 494651, 3660865; 494651, 3660866; 494646, 3660901; 494645, 3660932; 494643, 3661016; 494642, 3661039; 494642, 3661041; 494642, 3661058; 494639, 3661107; 494638, 3661122; 494637, 3661124; 494636, 3661142; 494669, 3661145; 494671, 3661145; 494680, 3661152; 494680, 3661146; 494694, 3661027; 494686, 3660929; 494703, 3660863; 494722, 3660823; 494740, 3660789; 494744, 3660779; 494755, 3660766; 494776, 3660741; 494794, 3660714; 494797, 3660697; 494743, 3660697; 494727, 3660689.

Land bounded by the following UTM NAD27 coordinates (E,N): 473298, 3660548; 473298, 3660549; 473298, 3660549; 473298, 3660550; 473297, 3660550; 473297, 3660551; 473297, 3660551; 473296, 3660552; 473296, 3660553; 473296, 3660553; 473296, 3660554; 473295, 3660554; 473295, 3660555; 473295, 3660555; 473295, 3660556; 473294, 3660556; 473294, 3660557; 473294, 3660557; 473294, 3660558; 473293, 3660559; 473293, 3660559; 473293, 3660560; 473292, 3660560; 473292, 3660561; 473292, 3660561; 473292, 3660562; 473291, 3660562; 473291, 3660563; 473291, 3660563; 473291, 3660564; 473290, 3660565; 473290, 3660565; 473290, 3660566; 473289, 3660566; 473289, 3660567; 473289, 3660567; 473288, 3660568; 473288, 3660568; 473288, 3660569; 473287, 3660569; 473287, 3660570; 473287, 3660570; 473286, 3660571; 473286, 3660571; 473286, 3660572; 473285, 3660572; 473285, 3660573; 473285, 3660573; 473285, 3660574; 473284, 3660574; 473284, 3660575; 473284, 3660575; 473283, 3660576; 473283, 3660576; 473283, 3660577; 473282, 3660577; 473282, 3660578; 473282, 3660578; 473281, 3660579; 473281, 3660579; 473281, 3660580; 473281, 3660581; 473281, 3660581; 473280, 3660582; 473280, 3660582; 473280, 3660583; 473280, 3660583; 473280, 3660584; 473280, 3660585; 473280, 3660585; 473280, 3660586; 473280, 3660587; 473280, 3660587; 473280, 3660588; 473279, 3660588; 473280, 3660784; 473280, 3660786; 473281, 3660787; 473281, 3660789; 473283, 3660790; 473284, 3660791; 473285, 3660791; 473286, 3660792; 473288, 3660792; 473455, 3660790; 473468, 3660790; 473468, 3660787; 473467, 3660784; 473467, 3660784; 473467, 3660784; 473494, 3660783; 473496, 3660783; 473497, 3660783; 473499, 3660783; 473500, 3660783; 473502, 3660783; 473503, 3660783; 473505, 3660783; 473506, 3660783; 473508, 3660783; 473509, 3660783; 473511, 3660783; 473512, 3660783; 473514, 3660783; 473516, 3660783; 473517, 3660783; 473519, 3660783; 473520, 3660783; 473522, 3660783; 473523, 3660783; 473525, 3660784; 473526, 3660784; 473528, 3660784; 473529, 3660784; 473541, 3660785; 473564, 3660787; 473591, 3660792; 473608, 3660797; 473642, 3660804; 473670, 3660810; 473670, 3660810; 473670, 3660810; 473670, 3660814; 473870, 3660856; 473900, 3660860; 473900, 3660860; 473917, 3660862; 473936, 3660863; 473963, 3660863; 473964, 3660863; 473964, 3660863; 473966, 3660863; 473967, 3660863; 473969, 3660863; 473970, 3660863; 473972, 3660863; 473974, 3660863; 473975, 3660863; 473977, 3660863; 473978, 3660863; 473980, 3660863; 473981, 3660863; 473983, 3660862; 473984, 3660862; 473986, 3660862; 473987, 3660862; 473989, 3660862; 473990, 3660862; 473992, 3660862; 473993, 3660862; 473995, 3660862; 473996, 3660862; 473998, 3660862; 473999, 3660861; 474001, 3660861; 474002, 3660861; 474004, 3660861; 474005, 3660861; 474007, 3660861; 474008, 3660861; 474010, 3660860; 474011, 3660860; 474013, 3660860; 474015, 3660860; 474016, 3660860; 474018, 3660860; 474019, 3660859; 474020, 3660859; 474022, 3660859; 474024, 3660859; 474025, 3660859; 474027, 3660859; 474028, 3660858; 474030, 3660858; 474031, 3660858; 474033, 3660858; 474034, 3660857; 474036, 3660857; 474051, 3660855; 474076, 3660849; 474105, 3660841; 474130, 3660833; 474139, 3660830; 474140, 3660830; 474141, 3660829; 474143, 3660828; 474144, 3660828; 474146, 3660827; 474147, 3660827; 474149, 3660826; 474150, 3660826; 474151, 3660825; 474153, 3660825; 474154, 3660824; 474156, 3660824; 474157, 3660823; 474158, 3660822; 474160, 3660822; 474161, 3660821; 474163, 3660821; 474164, 3660820; 474165, 3660819;

474167, 3660819; 474168, 3660818; 474170, 3660817;
474171, 3660817; 474172, 3660816; 474174, 3660815;
474175, 3660815; 474176, 3660814; 474178, 3660814;
474181, 3660812; 474205, 3660800; 474210, 3660797;
474212, 3660796; 474213, 3660795; 474214, 3660795;
474216, 3660794; 474217, 3660793; 474218, 3660792;
474220, 3660792; 474221, 3660791; 474221, 3660791;
474222, 3660790; 474224, 3660789; 474225, 3660788;
474226, 3660788; 474227, 3660787; 474229, 3660786;
474230, 3660785; 474231, 3660784; 474233, 3660784;
474234, 3660783; 474235, 3660782; 474525, 3660624;
474527, 3660623; 474528, 3660622; 474529, 3660621;
474531, 3660621; 474532, 3660620; 474533, 3660619;
474535, 3660619; 474536, 3660618; 474537, 3660617;
474539, 3660616; 474540, 3660616; 474541, 3660615;
474543, 3660614; 474544, 3660613; 474545, 3660613;
474547, 3660612; 474548, 3660611; 474550, 3660610;
474551, 3660610; 474552, 3660609; 474554, 3660608;
474555, 3660608; 474556, 3660607; 474558, 3660606;
474559, 3660606; 474560, 3660605; 474562, 3660604;
474563, 3660604; 474565, 3660603; 474566, 3660602;
474567, 3660602; 474569, 3660601; 474570, 3660601;
474571, 3660600; 474573, 3660599; 474574, 3660599;
474576, 3660598; 474577, 3660597; 474578, 3660597;
474580, 3660596; 474581, 3660596; 474583, 3660595;
474584, 3660594; 474585, 3660594; 474587, 3660593;
474588, 3660593; 474590, 3660592; 474591, 3660591;
474592, 3660591; 474594, 3660590; 474595, 3660590;
474597, 3660589; 474598, 3660589; 474600, 3660588;
474601, 3660588; 474602, 3660587; 474604, 3660586;
474605, 3660586; 474607, 3660585; 474608, 3660585;
474609, 3660584; 474611, 3660584; 474612, 3660583;
474614, 3660583; 474615, 3660582; 474617, 3660582;
474618, 3660581; 474620, 3660581; 474621, 3660580;
474622, 3660580; 474624, 3660579; 474625, 3660579;
474627, 3660578; 474628, 3660578; 474630, 3660577;
474631, 3660577; 474633, 3660577; 474634, 3660576;
474636, 3660576; 474637, 3660575; 474638, 3660575;
474640, 3660575; 474641, 3660574; 474643, 3660574;
474644, 3660573; 474646, 3660573; 474647, 3660573;
474649, 3660572; 474650, 3660572; 474652, 3660571;
474653, 3660571; 474655, 3660571; 474656, 3660570;
474658, 3660570; 474659, 3660569; 474660, 3660569;
474662, 3660569; 474664, 3660568; 474665, 3660568;
474666, 3660568; 474668, 3660567; 474669, 3660567;
474671, 3660567; 474672, 3660567; 474674, 3660566;
474675, 3660566; 474677, 3660566; 474678, 3660565;
474680, 3660565; 474681, 3660565; 474683, 3660564;
474684, 3660564; 474690, 3660563; 474722, 3660558;
474739, 3660557; 474740, 3660557; 474742, 3660557;
474743, 3660557; 474745, 3660557; 474746, 3660557;
474748, 3660557; 474749, 3660556; 474751, 3660556;
474752, 3660556; 474754, 3660556; 474755, 3660556;
474757, 3660556; 474759, 3660556; 474760, 3660556;
474762, 3660556; 474763, 3660556; 474765, 3660556;
474766, 3660556; 474768, 3660556; 474769, 3660556;
474771, 3660556; 474772, 3660556; 474774, 3660556;
474775, 3660556; 474777, 3660556; 474778, 3660556;
474780, 3660556; 474781, 3660556; 474783, 3660556;
474784, 3660556; 474786, 3660556; 474787, 3660556;
474789, 3660556; 474791, 3660556; 474792, 3660556;
474794, 3660556; 474795, 3660556; 474797, 3660556;
474798, 3660557; 474800, 3660557; 474801, 3660557;
474803, 3660557; 474804, 3660557; 474806, 3660557;
474807, 3660557; 474809, 3660557; 474810, 3660557;
474812, 3660557; 474813, 3660558; 474815, 3660558;
474816, 3660558; 474855, 3660562; 474877, 3660564;
474886, 3660565; 474886, 3660562; 474887, 3660562;
474887, 3660557; 474890, 3660043; 474585, 3660041;
474585, 3660040; 474585, 3660040; 474590, 3659933;
474593, 3659775; 474597, 3659775; 474606, 3659593;
474606, 3659582; 474617, 3659299; 474623, 3659141;
474662, 3658747; 474659, 3658746; 474653, 3658745;
474647, 3658744; 474640, 3658742; 474634, 3658741;
474628, 3658739; 474621, 3658737; 474615, 3658735;
474609, 3658733; 474602, 3658731; 474596, 3658728;
474590, 3658726; 474584, 3658724; 474578, 3658721;
474572, 3658718; 474566, 3658715; 474560, 3658713;
474554, 3658709; 474549, 3658706; 474543, 3658703;
474537, 3658700; 474532, 3658696; 474526, 3658693;
474521, 3658689; 474515, 3658685; 474510, 3658682;
474505, 3658678; 474499, 3658674; 474494, 3658670;
474481, 3658686; 474492, 3658699; 474532, 3658735;
474564, 3658759; 474572, 3658773; 474576, 3658808;
474587, 3658889; 474594, 3658920; 474599, 3658950;
474600, 3658980; 474597, 3659011; 474589, 3659041;
474572, 3659071; 474561, 3659089; 474554, 3659108;
474569, 3659142; 474570, 3659281; 474493, 3659281;
474492, 3659247; 474461, 3659249; 474438, 3659251;
474427, 3659252; 474411, 3659258; 474416, 3659266;
474414, 3659270; 474408, 3659271; 474402, 3659266;
474362, 3659269; 474353, 3659271; 474318, 3659267;
474309, 3659261; 474295, 3659265; 474303, 3659290;
474304, 3659294; 474335, 3659286; 474348, 3659286;
474411, 3659279; 474420, 3659280; 474429, 3659276;
474438, 3659274; 474440, 3659273; 474457, 3659277;
474472, 3659279; 474478, 3659282; 474438, 3659282;
474455, 3659300; 474453, 3659305; 474454, 3659336;
474459, 3659346; 474460, 3659369; 474464, 3659373;
474461, 3659389; 474464, 3659393; 474460, 3659405;
474461, 3659409; 474459, 3659421; 474462, 3659440;
474460, 3659448; 474462, 3659451; 474462, 3659469;
474471, 3659492; 474472, 3659502; 474466, 3659509;
474467, 3659518; 474466, 3659525; 474479, 3659536;
474486, 3659545; 474499, 3659542; 474506, 3659548;
474514, 3659566; 474514, 3659585; 474508, 3659591;
474507, 3659598; 474509, 3659602; 474504, 3659602;
474499, 3659594; 474490, 3659590; 474487, 3659584;
474508, 3659581; 474504, 3659562; 474484, 3659563;
474481, 3659552; 474476, 3659553; 474468, 3659547;
474460, 3659545; 474445, 3659537; 474440, 3659530;
474445, 3659526; 474434, 3659524; 474419, 3659519;
474400, 3659529; 474391, 3659530; 474387, 3659533;
474386, 3659551; 474376, 3659557; 474370, 3659557;
474372, 3659563; 474378, 3659568; 474377, 3659571;
474379, 3659573; 474386, 3659575; 474388, 3659583;
474388, 3659584; 474403, 3659592; 474408, 3659593;
474420, 3659599; 474421, 3659602; 474429, 3659607;
474433, 3659607; 474436, 3659603; 474443, 3659609;
474445, 3659611; 474465, 3659618; 474485, 3659616;
474484, 3659622; 474480, 3659631; 474481, 3659642;
474485, 3659645; 474495, 3659646; 474504, 3659651;
474506, 3659658; 474510, 3659661; 474516, 3659661;
474531, 3659656; 474542, 3659649; 474549, 3659643;
474551, 3659647; 474564, 3659652; 474571, 3659645;
474584, 3659648; 474589, 3659653; 474591, 3659661;
474586, 3659689; 474594, 3659700; 474598, 3659711;
474597, 3659721; 474591, 3659733; 474589, 3659743;
474584, 3659751; 474576, 3659757; 474560, 3659759;
474543, 3659757; 474535, 3659748; 474531, 3659739;
474529, 3659722; 474522, 3659717; 474511, 3659714;
474493, 3659704; 474497, 3659700; 474478, 3659683;
474469, 3659680; 474462, 3659682; 474450, 3659678;
474450, 3659672; 474436, 3659653; 474427, 3659653;

474423, 3659658; 474414, 3659662; 474403, 3659662;
474388, 3659669; 474379, 3659678; 474375, 3659700;
474374, 3659714; 474386, 3659760; 474379, 3659775;
474383, 3659775; 474383, 3659784; 474380, 3659793;
474377, 3659800; 474373, 3659808; 474370, 3659815;
474369, 3659829; 474370, 3659834; 474372, 3659843;
474372, 3659850; 474370, 3659859; 474368, 3659869;
474365, 3659877; 474360, 3659886; 474356, 3659893;
474350, 3659900; 474343, 3659906; 474335, 3659912;
474328, 3659915; 474319, 3659918; 474311, 3659920;
474301, 3659923; 474291, 3659926; 474281, 3659929;
474277, 3659930; 474270, 3659934; 474263, 3659941;
474259, 3659946; 474255, 3659952; 474249, 3659960;
474245, 3659967; 474242, 3659974; 474240, 3659982;
474239, 3659991; 474240, 3660001; 474241, 3660010;
474243, 3660019; 474243, 3660022; 474249, 3660040;
474281, 3660041; 474280, 3660062; 474278, 3660118;
474278, 3660139; 474320, 3660140; 474320, 3660347;
474319, 3660562; 474271, 3660587; 474185, 3660627;
474116, 3660652; 474045, 3660677; 473985, 3660685;
473933, 3660685; 473879, 3660681; 473869, 3660452;
473900, 3660449; 473901, 3660448; 473898, 3660438;
473891, 3660430; 473882, 3660414; 473875, 3660403;
473890, 3660372; 473914, 3660338; 473913, 3660335;
473917, 3660335; 473928, 3660324; 473933, 3660316;
473933, 3660309; 473931, 3660300; 473927, 3660287;
473926, 3660270; 473926, 3660269; 473956, 3660248;
473878, 3660248; 473832, 3660248; 473809, 3660247;
473794, 3660247; 473777, 3660247; 473761, 3660247;
473746, 3660247; 473731, 3660247; 473715, 3660247;
473663, 3660247; 473663, 3660248; 473663, 3660250;
473663, 3660251; 473664, 3660252; 473665, 3660254;
473667, 3660255; 473668, 3660255; 473669, 3660257;
473670, 3660258; 473670, 3660259; 473671, 3660260;
473672, 3660262; 473672, 3660263; 473672, 3660265;
473673, 3660266; 473673, 3660268; 473672, 3660269;
473672, 3660271; 473671, 3660272; 473671, 3660274;
473670, 3660275; 473669, 3660276; 473668, 3660277;
473667, 3660278; 473666, 3660279; 473665, 3660280;
473663, 3660281; 473662, 3660281; 473660, 3660282;
473659, 3660282; 473658, 3660282; 473657, 3660300;
473657, 3660300; 473656, 3660301; 473656, 3660301;
473655, 3660301; 473655, 3660302; 473654, 3660302;
473654, 3660303; 473654, 3660303; 473653, 3660303;
473653, 3660304; 473652, 3660304; 473652, 3660305;
473651, 3660305; 473651, 3660305; 473650, 3660306;
473650, 3660306; 473649, 3660307; 473649, 3660307;
473648, 3660307; 473648, 3660308; 473648, 3660308;
473647, 3660309; 473647, 3660309; 473646, 3660310;
473646, 3660310; 473645, 3660310; 473645, 3660311;
473645, 3660311; 473644, 3660312; 473644, 3660312;
473644, 3660313; 473643, 3660313; 473643, 3660314;
473642, 3660314; 473642, 3660315; 473642, 3660315;
473641, 3660315; 473641, 3660316; 473641, 3660316;
473640, 3660317; 473640, 3660317; 473640, 3660318;
473639, 3660318; 473639, 3660319; 473638, 3660319;
473638, 3660320; 473638, 3660320; 473637, 3660321;
473637, 3660321; 473637, 3660322; 473636, 3660322;
473636, 3660323; 473636, 3660323; 473635, 3660324;
473635, 3660324; 473635, 3660325; 473634, 3660325;
473634, 3660326; 473634, 3660326; 473633, 3660327;
473633, 3660327; 473633, 3660328; 473632, 3660328;
473632, 3660329; 473632, 3660329; 473631, 3660330;
473631, 3660330; 473630, 3660330; 473630, 3660331;
473630, 3660331; 473629, 3660332; 473629, 3660332;
473628, 3660333; 473628, 3660333; 473628, 3660334;
473627, 3660334; 473627, 3660335; 473626, 3660335;
473626, 3660335; 473626, 3660336; 473625, 3660336;
473625, 3660337; 473624, 3660337; 473624, 3660337;
473623, 3660338; 473623, 3660338; 473622, 3660338;
473622, 3660339; 473621, 3660339; 473621, 3660339;
473620, 3660340; 473619, 3660340; 473619, 3660340;
473618, 3660341; 473618, 3660341; 473617, 3660341;
473617, 3660342; 473616, 3660342; 473616, 3660342;
473615, 3660343; 473615, 3660343; 473614, 3660343;
473614, 3660344; 473613, 3660344; 473613, 3660344;
473612, 3660345; 473612, 3660345; 473611, 3660345;
473611, 3660346; 473610, 3660346; 473610, 3660347;
473609, 3660347; 473609, 3660347; 473608, 3660348;
473608, 3660348; 473608, 3660349; 473607, 3660349;
473607, 3660350; 473607, 3660350; 473605, 3660351;
473603, 3660351; 473602, 3660350; 473601, 3660346;
473601, 3660345; 473601, 3660345; 473601, 3660344;
473601, 3660344; 473602, 3660343; 473602, 3660342;
473602, 3660342; 473602, 3660341; 473602, 3660341;
473602, 3660340; 473602, 3660339; 473602, 3660339;
473602, 3660338; 473602, 3660338; 473603, 3660337;
473603, 3660336; 473603, 3660336; 473603, 3660335;
473603, 3660335; 473603, 3660334; 473603, 3660333;
473603, 3660333; 473603, 3660332; 473603, 3660332;
473603, 3660331; 473603, 3660330; 473603, 3660330;
473603, 3660329; 473603, 3660328; 473603, 3660328;
473603, 3660327; 473603, 3660327; 473603, 3660326;
473603, 3660325; 473603, 3660325; 473603, 3660324;
473603, 3660323; 473603, 3660323; 473602, 3660322;
473602, 3660322; 473602, 3660321; 473602, 3660321;
473602, 3660320; 473602, 3660319; 473601, 3660319;
473601, 3660318; 473601, 3660318; 473600, 3660317;
473600, 3660317; 473600, 3660316; 473599, 3660316;
473599, 3660315; 473599, 3660315; 473598, 3660314;
473598, 3660314; 473598, 3660313; 473597, 3660313;
473597, 3660312; 473596, 3660312; 473596, 3660311;
473596, 3660311; 473595, 3660310; 473595, 3660310;
473595, 3660310; 473594, 3660309; 473594, 3660309;
473593, 3660308; 473593, 3660308; 473593, 3660307;
473592, 3660307; 473592, 3660307; 473591, 3660306;
473591, 3660306; 473591, 3660305; 473590, 3660305;
473590, 3660304; 473589, 3660304; 473589, 3660303;
473588, 3660303; 473588, 3660303; 473588, 3660302;
473587, 3660302; 473587, 3660301; 473586, 3660301;
473586, 3660301; 473585, 3660300; 473585, 3660300;
473584, 3660299; 473584, 3660299; 473583, 3660299;
473583, 3660298; 473583, 3660298; 473582, 3660297;
473582, 3660297; 473581, 3660296; 473581, 3660296;
473580, 3660296; 473580, 3660295; 473579, 3660295;
473579, 3660294; 473578, 3660294; 473578, 3660294;
473578, 3660293; 473577, 3660293; 473577, 3660292;
473576, 3660292; 473576, 3660292; 473575, 3660291;
473575, 3660291; 473574, 3660290; 473574, 3660290;
473574, 3660289; 473573, 3660289; 473573, 3660289;
473572, 3660288; 473572, 3660288; 473572, 3660287;
473571, 3660287; 473571, 3660286; 473570, 3660286;
473570, 3660285; 473570, 3660285; 473569, 3660284;
473569, 3660284; 473568, 3660283; 473568, 3660283;
473568, 3660283; 473567, 3660282; 473567, 3660282;
473567, 3660281; 473566, 3660281; 473566, 3660280;
473565, 3660280; 473565, 3660279; 473565, 3660279;
473565, 3660278; 473565, 3660277; 473564, 3660277;
473564, 3660276; 473564, 3660276; 473564, 3660275;
473564, 3660274; 473564, 3660274; 473563, 3660273;
473563, 3660273; 473563, 3660272; 473563, 3660272;
473563, 3660271; 473563, 3660270; 473562, 3660270;
473562, 3660269; 473562, 3660269; 473562, 3660268;
473562, 3660267; 473562, 3660267; 473561, 3660266;

473561, 3660265; 473561, 3660265; 473561, 3660264;
473561, 3660264; 473560, 3660263; 473560, 3660262;
473560, 3660262; 473560, 3660261; 473560, 3660260;
473560, 3660260; 473560, 3660259; 473560, 3660259;
473559, 3660258; 473560, 3660257; 473560, 3660257;
473560, 3660256; 473560, 3660256; 473560, 3660255;
473560, 3660255; 473561, 3660255; 473561, 3660254;
473561, 3660254; 473562, 3660253; 473562, 3660253;
473563, 3660252; 473563, 3660252; 473564, 3660251;
473564, 3660251; 473565, 3660251; 473566, 3660250;
473566, 3660250; 473567, 3660250; 473568, 3660249;
473568, 3660249; 473569, 3660249; 473569, 3660249;
473570, 3660249; 473570, 3660249; 473571, 3660249;
473571, 3660249; 473572, 3660249; 473572, 3660249;
473573, 3660249; 473573, 3660250; 473574, 3660250;
473575, 3660250; 473575, 3660251; 473576, 3660251;
473576, 3660251; 473577, 3660252; 473577, 3660252;
473578, 3660253; 473578, 3660253; 473579, 3660254;
473579, 3660254; 473580, 3660254; 473580, 3660255;
473581, 3660255; 473581, 3660255; 473582, 3660256;
473582, 3660256; 473583, 3660256; 473583, 3660257;
473584, 3660257; 473584, 3660258; 473585, 3660258;
473585, 3660258; 473586, 3660259; 473586, 3660259;
473587, 3660259; 473587, 3660260; 473588, 3660260;
473588, 3660260; 473589, 3660261; 473589, 3660261;
473590, 3660261; 473590, 3660261; 473591, 3660262;
473592, 3660262; 473592, 3660262; 473593, 3660262;
473593, 3660262; 473594, 3660263; 473595, 3660263;
473595, 3660263; 473596, 3660263; 473596, 3660263;
473597, 3660264; 473597, 3660264; 473598, 3660264;
473599, 3660264; 473599, 3660264; 473600, 3660264;
473600, 3660264; 473601, 3660264; 473602, 3660264;
473602, 3660265; 473603, 3660265; 473604, 3660265;
473604, 3660265; 473605, 3660265; 473605, 3660265;
473606, 3660265; 473607, 3660265; 473608, 3660265;
473608, 3660265; 473609, 3660265; 473609, 3660265;
473610, 3660265; 473611, 3660265; 473611, 3660265;
473612, 3660265; 473612, 3660265; 473613, 3660265;
473613, 3660265; 473614, 3660264; 473614, 3660264;
473615, 3660264; 473615, 3660264; 473616, 3660263;
473616, 3660263; 473617, 3660262; 473617, 3660262;
473617, 3660261; 473618, 3660261; 473618, 3660261;
473618, 3660260; 473619, 3660259; 473619, 3660259;
473619, 3660258; 473620, 3660258; 473620, 3660257;
473620, 3660257; 473620, 3660256; 473621, 3660256;
473621, 3660255; 473621, 3660254; 473621, 3660254;
473621, 3660253; 473621, 3660253; 473621, 3660252;
473621, 3660251; 473621, 3660251; 473621, 3660250;
473621, 3660250; 473620, 3660249; 473620, 3660248;
473620, 3660247; 473645, 3660247; 473652, 3660230;
473648, 3660229; 473610, 3660211; 473618, 3660189;
473614, 3660177; 473607, 3660156; 473604, 3660134;
473606, 3660108; 473608, 3660091; 473610, 3660076;
473613, 3660059; 473615, 3660044; 473616, 3660038;
473617, 3660029; 473658, 3660030; 473659, 3660030;
473659, 3660028; 473659, 3660027; 473659, 3660025;
473659, 3660024; 473618, 3660022; 473617, 3660003;
473616, 3659988; 473616, 3659971; 473615, 3659955;
473614, 3659939; 473603, 3659917; 473604, 3659899;
473604, 3659880; 473605, 3659861; 473606, 3659843;
473648, 3659843; 473648, 3659826; 473621, 3659836;
473606, 3659837; 473606, 3659823; 473606, 3659803;
473606, 3659781; 473605, 3659760; 473605, 3659740;
473647, 3659724; 473647, 3659722; 473647, 3659721;
473646, 3659719; 473646, 3659718; 473646, 3659716;
473645, 3659715; 473604, 3659724; 473600, 3659704;
473597, 3659686; 473594, 3659667; 473590, 3659648;
473587, 3659630; 473583, 3659610; 473585, 3659584;
473586, 3659560; 473587, 3659548; 473573, 3659537;
473575, 3659501; 473612, 3659505; 473612, 3659503;
473613, 3659502; 473613, 3659500; 473614, 3659499;
473614, 3659498; 473583, 3659480; 473598, 3659442;
473597, 3659442; 473595, 3659442; 473594, 3659442;
473592, 3659442; 473591, 3659442; 473589, 3659442;
473588, 3659442; 473586, 3659442; 473585, 3659443;
473583, 3659443; 473582, 3659443; 473580, 3659443;
473579, 3659444; 473577, 3659444; 473575, 3659444;
473574, 3659444; 473573, 3659445; 473571, 3659445;
473570, 3659445; 473568, 3659446; 473567, 3659446;
473565, 3659446; 473564, 3659447; 473562, 3659447;
473561, 3659447; 473559, 3659448; 473558, 3659448;
473556, 3659449; 473555, 3659449; 473553, 3659450;
473552, 3659450; 473551, 3659451; 473549, 3659451;
473548, 3659452; 473546, 3659452; 473545, 3659453;
473543, 3659454; 473542, 3659454; 473541, 3659455;
473539, 3659455; 473538, 3659456; 473537, 3659457;
473535, 3659457; 473534, 3659458; 473533, 3659459;
473531, 3659460; 473530, 3659460; 473529, 3659461;
473527, 3659462; 473527, 3659462; 473526, 3659463;
473524, 3659464; 473523, 3659465; 473522, 3659466;
473521, 3659466; 473519, 3659467; 473518, 3659468;
473517, 3659469; 473515, 3659470; 473514, 3659470;
473513, 3659471; 473511, 3659472; 473510, 3659473;
473509, 3659473; 473507, 3659474; 473506, 3659475;
473505, 3659475; 473503, 3659476; 473502, 3659476;
473500, 3659477; 473499, 3659477; 473498, 3659478;
473496, 3659478; 473495, 3659479; 473493, 3659479;
473492, 3659480; 473490, 3659480; 473489, 3659481;
473487, 3659481; 473486, 3659481; 473484, 3659482;
473483, 3659482; 473481, 3659482; 473480, 3659483;
473478, 3659483; 473478, 3659483; 473476, 3659483;
473475, 3659484; 473474, 3659485; 473473, 3659486;
473472, 3659487; 473472, 3659489; 473472, 3659490;
473471, 3659595; 473462, 3659595; 473465, 3659627;
473465, 3659628; 473465, 3659630; 473465, 3659631;
473465, 3659633; 473465, 3659634; 473465, 3659636;
473465, 3659637; 473466, 3659639; 473466, 3659640;
473466, 3659642; 473466, 3659643; 473466, 3659645;
473466, 3659646; 473466, 3659648; 473466, 3659649;
473466, 3659651; 473466, 3659652; 473466, 3659654;
473466, 3659655; 473466, 3659657; 473467, 3659659;
473467, 3659660; 473467, 3659662; 473467, 3659663;
473467, 3659665; 473467, 3659666; 473467, 3659668;
473467, 3659669; 473467, 3659671; 473467, 3659672;
473467, 3659674; 473467, 3659675; 473467, 3659677;
473467, 3659678; 473467, 3659680; 473467, 3659681;
473467, 3659683; 473467, 3659684; 473467, 3659686;
473467, 3659687; 473467, 3659689; 473467, 3659691;
473467, 3659692; 473467, 3659694; 473467, 3659695;
473467, 3659697; 473467, 3659698; 473467, 3659700;
473467, 3659701; 473467, 3659703; 473467, 3659704;
473467, 3659706; 473467, 3659707; 473467, 3659709;
473467, 3659710; 473467, 3659712; 473467, 3659713;
473467, 3659715; 473467, 3659716; 473467, 3659718;
473465, 3659914; 473465, 3659915; 473465, 3659917;
473465, 3659918; 473465, 3659920; 473465, 3659921;
473465, 3659923; 473464, 3659924; 473464, 3659926;
473464, 3659927; 473464, 3659929; 473464, 3659930;
473463, 3659932; 473463, 3659933; 473463, 3659935;
473463, 3659936; 473462, 3659938; 473462, 3659939;
473462, 3659941; 473461, 3659942; 473461, 3659944;
473461, 3659945; 473460, 3659947; 473460, 3659948;
473460, 3659950; 473459, 3659951; 473459, 3659953;
473458, 3659954; 473458, 3659956; 473457, 3659957;

473457, 3659958; 473456, 3659960; 473456, 3659961; 473455, 3659963; 473455, 3659964; 473454, 3659966; 473453, 3659967; 473453, 3659968; 473452, 3659970; 473452, 3659971; 473451, 3659973; 473450, 3659974; 473450, 3659975; 473449, 3659977; 473448, 3659978; 473448, 3659979; 473447, 3659981; 473446, 3659982; 473420, 3660037; 473417, 3660043; 473411, 3660055; 473400, 3660080; 473390, 3660100; 473381, 3660122; 473374, 3660143; 473369, 3660162; 473366, 3660180; 473365, 3660187; 473359, 3660239; 473354, 3660287; 473348, 3660338; 473344, 3660367; 473342, 3660388; 473340, 3660401; 473338, 3660415; 473337, 3660429; 473335, 3660441; 473334, 3660450; 473334, 3660451; 473334, 3660452; 473334, 3660452; 473334, 3660453; 473334, 3660454; 473334, 3660454; 473334, 3660455; 473334, 3660455; 473334, 3660456; 473334, 3660457; 473334, 3660457; 473334, 3660458; 473334, 3660458; 473334, 3660459; 473334, 3660460; 473334, 3660460; 473334, 3660461; 473334, 3660461; 473334, 3660462; 473334, 3660463; 473333, 3660463; 473333, 3660464; 473333, 3660465; 473333, 3660465; 473333, 3660466; 473333, 3660466; 473333, 3660467; 473333, 3660468; 473333, 3660468; 473333, 3660469; 473333, 3660469; 473333, 3660470; 473332, 3660471; 473332, 3660471; 473332, 3660472; 473332, 3660472; 473332, 3660473; 473332, 3660473; 473331, 3660474; 473331, 3660475; 473331, 3660475; 473331, 3660476; 473331, 3660476; 473331, 3660477; 473330, 3660478; 473330, 3660478; 473330, 3660479; 473330, 3660479; 473330, 3660480; 473330, 3660481; 473330, 3660481; 473330, 3660482; 473330, 3660482; 473330, 3660483; 473330, 3660484; 473330, 3660484; 473330, 3660485; 473330, 3660485; 473330, 3660486; 473330, 3660487; 473330, 3660487; 473330, 3660488; 473330, 3660489; 473329, 3660489; 473329, 3660490; 473329, 3660490; 473329, 3660491; 473329, 3660492; 473329, 3660492; 473329, 3660493; 473329, 3660493; 473329, 3660494; 473329, 3660495; 473329, 3660495; 473329, 3660496; 473329, 3660496; 473329, 3660497; 473329, 3660498; 473328, 3660498; 473328, 3660499; 473328, 3660499; 473328, 3660500; 473328, 3660500; 473327, 3660501; 473327, 3660502; 473327, 3660502; 473327, 3660503; 473327, 3660503; 473326, 3660504; 473326, 3660505; 473326, 3660505; 473326, 3660506; 473326, 3660506; 473326, 3660507; 473326, 3660508; 473325, 3660508; 473325, 3660509; 473325, 3660509; 473325, 3660510; 473324, 3660510; 473324, 3660511; 473324, 3660511; 473323, 3660512; 473323, 3660512; 473323, 3660513; 473322, 3660513; 473322, 3660514; 473322, 3660514; 473321, 3660515; 473321, 3660515; 473321, 3660516; 473320, 3660516; 473320, 3660517; 473320, 3660517; 473319, 3660517; 473319, 3660518; 473319, 3660518; 473318, 3660519; 473318, 3660519; 473318, 3660520; 473317, 3660520; 473317, 3660521; 473316, 3660521; 473316, 3660522; 473316, 3660522; 473315, 3660523; 473315, 3660523; 473314, 3660524; 473314, 3660524; 473314, 3660524; 473314, 3660525; 473313, 3660525; 473313, 3660526; 473312, 3660526; 473312, 3660527; 473312, 3660527; 473311, 3660528; 473311, 3660528; 473310, 3660528; 473310, 3660529; 473310, 3660529; 473309, 3660530; 473309, 3660530; 473308, 3660531; 473308, 3660531; 473308, 3660532; 473307, 3660532; 473307, 3660533; 473307, 3660533; 473306, 3660534; 473306, 3660534; 473306, 3660535; 473305, 3660535; 473305, 3660536; 473305, 3660536; 473304, 3660537; 473304, 3660537; 473304, 3660538; 473303, 3660538; 473303, 3660539; 473303, 3660539; 473302, 3660540; 473302, 3660540; 473302, 3660541; 473302, 3660542; 473301, 3660542; 473301, 3660543; 473301, 3660543; 473300, 3660544; 473300, 3660544; 473300, 3660545; 473300, 3660545; 473299, 3660546; 473299, 3660546; 473299, 3660547; 473299, 3660548.

Land bounded by the following UTM NAD27 coordinates (E,N): 472650, 3660258; 472648, 3660258; 472647, 3660258; 472645, 3660258; 472644, 3660258; 472642, 3660258; 472641, 3660258; 472639, 3660258; 472638, 3660258; 472636, 3660258; 472635, 3660258; 472633, 3660258; 472632, 3660258; 472630, 3660258; 472629, 3660258; 472579, 3660266; 472577, 3660266; 472576, 3660266; 472574, 3660267; 472573, 3660267; 472571, 3660267; 472570, 3660267; 472568, 3660267; 472567, 3660267; 472565, 3660268; 472564, 3660268; 472562, 3660268; 472561, 3660268; 472559, 3660268; 472558, 3660268; 472556, 3660268; 472555, 3660268; 472553, 3660268; 472552, 3660268; 472550, 3660267; 472548, 3660267; 472547, 3660267; 472545, 3660267; 472544, 3660267; 472543, 3660266; 472541, 3660266; 472540, 3660266; 472538, 3660266; 472536, 3660265; 472535, 3660265; 472534, 3660264; 472532, 3660264; 472531, 3660264; 472529, 3660263; 472528, 3660263; 472526, 3660262; 472525, 3660262; 472523, 3660261; 472522, 3660261; 472521, 3660260; 472519, 3660260; 472518, 3660259; 472516, 3660258; 472515, 3660258; 472514, 3660257; 472512, 3660256; 472488, 3660241; 472469, 3660228; 472461, 3660224; 472460, 3660223; 472458, 3660223; 472457, 3660222; 472456, 3660221; 472454, 3660221; 472453, 3660220; 472451, 3660220; 472450, 3660219; 472449, 3660219; 472447, 3660218; 472446, 3660218; 472444, 3660217; 472443, 3660217; 472441, 3660216; 472440, 3660216; 472439, 3660215; 472437, 3660215; 472399, 3660207; 472399, 3660208; 472399, 3660210; 472398, 3660211; 472398, 3660213; 472398, 3660214; 472398, 3660216; 472398, 3660217; 472397, 3660219; 472397, 3660221; 472397, 3660222; 472397, 3660224; 472397, 3660225; 472397, 3660227; 472397, 3660228; 472397, 3660230; 472396, 3660231; 472396, 3660233; 472396, 3660234; 472396, 3660236; 472396, 3660237; 472396, 3660239; 472396, 3660240; 472396, 3660242; 472396, 3660243; 472396, 3660245; 472396, 3660246; 472396, 3660248; 472396, 3660249; 472396, 3660251; 472396, 3660252; 472396, 3660254; 472396, 3660255; 472396, 3660257; 472396, 3660259; 472396, 3660260; 472396, 3660262; 472396, 3660263; 472396, 3660265; 472396, 3660266; 472396, 3660268; 472396, 3660269; 472396, 3660271; 472396, 3660272; 472396, 3660274; 472397, 3660275; 472397, 3660277; 472397, 3660278; 472397, 3660280; 472397, 3660281; 472397, 3660283; 472397, 3660284; 472398, 3660286; 472398, 3660287; 472398, 3660289; 472398, 3660290; 472398, 3660292; 472399, 3660293; 472399, 3660295; 472399, 3660296; 472399, 3660298; 472399, 3660300; 472399, 3660300; 472400, 3660300; 472400, 3660303; 472400, 3660304; 472400, 3660305; 472401, 3660307; 472401, 3660309; 472401, 3660310; 472401, 3660311; 472402, 3660313; 472402, 3660314; 472402, 3660316; 472403, 3660317; 472403, 3660319; 472403, 3660320; 472404, 3660322; 472404, 3660323; 472404, 3660325; 472405, 3660326; 472405, 3660328; 472406, 3660329; 472406, 3660331; 472406, 3660332; 472407, 3660334; 472407, 3660335; 472408, 3660337; 472408, 3660338; 472408, 3660340; 472409, 3660341; 472409, 3660343; 472410, 3660344; 472410, 3660345; 472411, 3660347; 472411, 3660348; 472411, 3660349; 472412, 3660350; 472413, 3660351; 472414, 3660353;

472415, 3660354; 472416, 3660355; 472417, 3660356;
472418, 3660357; 472419, 3660359; 472420, 3660360;
472421, 3660361; 472422, 3660362; 472422, 3660364;
472423, 3660365; 472424, 3660366; 472425, 3660367;
472426, 3660369; 472427, 3660370; 472427, 3660371;
472428, 3660373; 472429, 3660374; 472430, 3660375;
472430, 3660377; 472431, 3660378; 472432, 3660379;
472432, 3660381; 472433, 3660382; 472434, 3660383;
472435, 3660385; 472435, 3660386; 472436, 3660387;
472437, 3660389; 472437, 3660390; 472438, 3660392;
472438, 3660393; 472439, 3660394; 472439, 3660396;
472440, 3660397; 472440, 3660399; 472441, 3660400;
472441, 3660402; 472442, 3660403; 472443, 3660404;
472443, 3660406; 472443, 3660407; 472444, 3660409;
472444, 3660410; 472445, 3660412; 472445, 3660413;
472445, 3660415; 472446, 3660416; 472446, 3660418;
472447, 3660419; 472447, 3660421; 472447, 3660422;
472447, 3660424; 472448, 3660425; 472448, 3660427;
472448, 3660428; 472448, 3660430; 472449, 3660431;
472449, 3660433; 472449, 3660434; 472449, 3660436;
472449, 3660437; 472453, 3660463; 472453, 3660464;
472453, 3660466; 472453, 3660467; 472453, 3660469;
472454, 3660471; 472454, 3660472; 472454, 3660474;
472454, 3660475; 472454, 3660477; 472455, 3660478;
472455, 3660480; 472455, 3660481; 472456, 3660483;
472456, 3660484; 472456, 3660486; 472457, 3660487;
472457, 3660488; 472457, 3660490; 472458, 3660491;
472458, 3660493; 472458, 3660494; 472459, 3660496;
472459, 3660497; 472460, 3660499; 472460, 3660500;
472461, 3660502; 472461, 3660503; 472462, 3660505;
472462, 3660506; 472463, 3660507; 472464, 3660509;
472464, 3660496; 472465, 3660503; 472466, 3660504;
472466, 3660506; 472467, 3660507; 472468, 3660508;
472468, 3660510; 472469, 3660511; 472469, 3660513;
472470, 3660514; 472470, 3660515; 472471, 3660517;
472472, 3660518; 472472, 3660520; 472473, 3660521;
472474, 3660522; 472474, 3660524; 472475, 3660525;
472476, 3660526; 472477, 3660528; 472477, 3660529;
472478, 3660530; 472479, 3660531; 472480, 3660533;
472481, 3660534; 472482, 3660535; 472483, 3660536;
472483, 3660538; 472484, 3660539; 472485, 3660540;
472486, 3660541; 472487, 3660543; 472488, 3660544;
472489, 3660545; 472490, 3660546; 472491, 3660547;
472492, 3660548; 472493, 3660549; 472494, 3660550;
472495, 3660552; 472496, 3660553; 472498, 3660554;
472499, 3660555; 472500, 3660556; 472501, 3660557;
472502, 3660558; 472503, 3660559; 472504, 3660560;
472506, 3660561; 472507, 3660562; 472508, 3660563;
472509, 3660563; 472507, 3660567; 472508, 3660568;
472573, 3660607; 472650, 3660656; 472674, 3660671;
472709, 3660694; 472727, 3660704; 472733, 3660707;
472734, 3660708; 472735, 3660709; 472737, 3660709;
472738, 3660710; 472739, 3660711; 472741, 3660712;
472742, 3660712; 472743, 3660713; 472745, 3660714;
472746, 3660714; 472747, 3660715; 472749, 3660715;
472750, 3660716; 472752, 3660717; 472753, 3660717;
472754, 3660718; 472756, 3660719; 472757, 3660719;
472759, 3660720; 472760, 3660721; 472761, 3660721;
472763, 3660722; 472764, 3660723; 472765, 3660723;
472767, 3660724; 472768, 3660724; 472770, 3660725;
472771, 3660725; 472773, 3660726; 472774, 3660727;
472775, 3660727; 472777, 3660728; 472778, 3660728;
472779, 3660729; 472781, 3660729; 472782, 3660730;
472784, 3660731; 472785, 3660731; 472787, 3660732;
472788, 3660732; 472789, 3660733; 472791, 3660733;
472792, 3660734; 472794, 3660734; 472795, 3660735;
472808, 3660739; 472828, 3660745; 472858, 3660755;
472858, 3660747; 472924, 3660767; 472926, 3660768;
472927, 3660768; 472929, 3660769; 472930, 3660769;
472932, 3660770; 472933, 3660770; 472934, 3660770;
472936, 3660771; 472937, 3660771; 472939, 3660772;
472940, 3660772; 472942, 3660772; 472943, 3660773;
472945, 3660773; 472946, 3660774; 472948, 3660774;
472949, 3660774; 472951, 3660775; 472952, 3660775;
472954, 3660775; 472955, 3660776; 472957, 3660776;
472958, 3660776; 472960, 3660777; 472961, 3660777;
472963, 3660777; 472964, 3660778; 472966, 3660778;
472967, 3660778; 472968, 3660778; 472970, 3660779;
472972, 3660779; 472973, 3660779; 472975, 3660780;
472976, 3660780; 472978, 3660780; 472979, 3660780;
472980, 3660781; 472982, 3660781; 472984, 3660781;
472985, 3660781; 472987, 3660781; 472988, 3660782;
472990, 3660782; 472991, 3660782; 472993, 3660782;
472994, 3660783; 472996, 3660783; 472997, 3660783;
472999, 3660783; 473000, 3660783; 473002, 3660783;
473003, 3660784; 473005, 3660784; 473006, 3660784;
473008, 3660784; 473009, 3660784; 473011, 3660784;
473012, 3660784; 473014, 3660785; 473015, 3660785;
473017, 3660785; 473018, 3660785; 473020, 3660785;
473021, 3660785; 473023, 3660785; 473024, 3660785;
473026, 3660785; 473028, 3660785; 473029, 3660786;
473031, 3660786; 473032, 3660786; 473034, 3660786;
473035, 3660786; 473037, 3660786; 473038, 3660786;
473040, 3660786; 473040, 3660786; 473259, 3660784;
473260, 3660783; 473262, 3660783; 473263, 3660782;
473264, 3660781; 473264, 3660779; 473265, 3660778;
473265, 3660777; 473265, 3660753; 473266, 3660615;
473266, 3660614; 473266, 3660612; 473266, 3660611;
473266, 3660609; 473266, 3660608; 473266, 3660606;
473266, 3660605; 473266, 3660603; 473266, 3660602;
473266, 3660600; 473267, 3660599; 473267, 3660597;
473267, 3660596; 473267, 3660594; 473267, 3660593;
473268, 3660591; 473268, 3660590; 473266, 3660593;
473266, 3660575; 473267, 3660574; 473277, 3660556;
473289, 3660532; 473295, 3660523; 473311, 3660503;
473313, 3660494; 473315, 3660477; 473318, 3660464;
473319, 3660449; 473350, 3660185; 473350, 3660184;
473350, 3660182; 473351, 3660181; 473351, 3660179;
473351, 3660178; 473351, 3660176; 473351, 3660175;
473352, 3660173; 473352, 3660172; 473352, 3660170;
473352, 3660169; 473353, 3660167; 473353, 3660166;
473353, 3660164; 473353, 3660163; 473354, 3660161;
473354, 3660160; 473354, 3660158; 473355, 3660157;
473355, 3660155; 473355, 3660154; 473356, 3660152;
473356, 3660151; 473356, 3660149; 473357, 3660148;
473357, 3660146; 473358, 3660145; 473358, 3660144;
473358, 3660142; 473359, 3660141; 473359, 3660139;
473360, 3660138; 473360, 3660136; 473360, 3660135;
473361, 3660133; 473361, 3660132; 473362, 3660130;
473362, 3660129; 473363, 3660127; 473363, 3660126;
473364, 3660125; 473364, 3660123; 473365, 3660122;
473365, 3660120; 473366, 3660119; 473366, 3660117;
473367, 3660116; 473367, 3660115; 473368, 3660113;
473368, 3660112; 473369, 3660110; 473370, 3660109;
473370, 3660108; 473371, 3660106; 473371, 3660105;
473372, 3660103; 473373, 3660102; 473373, 3660101;
473374, 3660099; 473375, 3660098; 473375, 3660096;
473376, 3660095; 473376, 3660094; 473402, 3660040;
473404, 3660037; 473412, 3660020; 473433, 3659975;
473433, 3659974; 473434, 3659973; 473435, 3659971;
473436, 3659970; 473436, 3659968; 473437, 3659967;
473438, 3659966; 473438, 3659964; 473439, 3659963;
473440, 3659962; 473440, 3659960; 473441, 3659959;
473441, 3659957; 473442, 3659956; 473442, 3659954;

473443, 3659953; 473443, 3659952; 473444, 3659950; 473444, 3659949; 473445, 3659947; 473445, 3659946; 473445, 3659944; 473446, 3659943; 473446, 3659941; 473447, 3659940; 473447, 3659938; 473447, 3659937; 473447, 3659935; 473448, 3659934; 473448, 3659932; 473448, 3659931; 473449, 3659929; 473449, 3659928; 473449, 3659926; 473449, 3659925; 473449, 3659923; 473449, 3659922; 473450, 3659920; 473450, 3659919; 473450, 3659917; 473450, 3659916; 473450, 3659914; 473450, 3659913; 473452, 3659718; 473452, 3659716; 473452, 3659715; 473452, 3659713; 473452, 3659712; 473452, 3659710; 473452, 3659709; 473452, 3659707; 473452, 3659706; 473452, 3659704; 473452, 3659703; 473452, 3659701; 473452, 3659700; 473452, 3659698; 473452, 3659697; 473452, 3659695; 473452, 3659693; 473452, 3659692; 473452, 3659690; 473452, 3659689; 473452, 3659687; 473452, 3659686; 473452, 3659684; 473452, 3659683; 473452, 3659681; 473452, 3659680; 473452, 3659678; 473452, 3659677; 473452, 3659675; 473452, 3659674; 473452, 3659672; 473452, 3659671; 473452, 3659669; 473452, 3659668; 473452, 3659666; 473451, 3659665; 473451, 3659663; 473451, 3659661; 473451, 3659660; 473451, 3659658; 473451, 3659657; 473451, 3659655; 473451, 3659654; 473451, 3659652; 473451, 3659651; 473451, 3659649; 473451, 3659648; 473451, 3659646; 473451, 3659645; 473450, 3659643; 473450, 3659642; 473450, 3659640; 473450, 3659639; 473450, 3659637; 473450, 3659636; 473450, 3659634; 473450, 3659633; 473450, 3659631; 473450, 3659630; 473450, 3659628; 473446, 3659595; 473435, 3659595; 473415, 3659593; 473344, 3659586; 473328, 3659584; 473324, 3659614; 473322, 3659640; 473319, 3659663; 473316, 3659689; 473312, 3659729; 473309, 3659759; 473305, 3659790; 473302, 3659821; 473300, 3659841; 473297, 3659863; 473294, 3659892; 473291, 3659923; 473287, 3659961; 473282, 3660002; 473280, 3660023; 473278, 3660036; 473278, 3660040; 473272, 3660040; 473191, 3660040; 473181, 3660040; 473182, 3660048; 473182, 3660067; 473175, 3660083; 473185, 3660122; 473149, 3660211; 473126, 3660328; 473122, 3660449; 473083, 3660449; 473079, 3660474; 473078, 3660487; 473076, 3660502; 473074, 3660517; 473072, 3660532; 473070, 3660548; 473068, 3660562; 473066, 3660578; 473064, 3660592; 473062, 3660607; 473061, 3660622; 473059, 3660637; 473056, 3660659; 473051, 3660702; 473030, 3660699; 472987, 3660694; 472960, 3660666; 472967, 3660627; 472970, 3660612; 472972, 3660597; 472975, 3660582; 472978, 3660567; 472980, 3660553; 472954, 3660541; 472954, 3660525; 472954, 3660511; 472954, 3660495; 472954, 3660480; 472954, 3660466; 472955, 3660449; 472994, 3660449; 473019, 3660449; 473020, 3660448; 473020, 3660446; 473020, 3660446; 473020, 3660444; 473020, 3660443; 473019, 3660443; 473017, 3660444; 473016, 3660444; 473014, 3660445; 473013, 3660445; 473011, 3660446; 473010, 3660446; 473008, 3660446; 473007, 3660447; 473005, 3660447; 473004, 3660447; 473002, 3660447; 473001, 3660448; 472999, 3660448; 472998, 3660448; 472996, 3660448; 472995, 3660448; 472993, 3660448; 472975, 3660449; 472969, 3660449; 472968, 3660449; 472967, 3660449; 472965, 3660448; 472964, 3660448; 472962, 3660448; 472961, 3660448; 472959, 3660448; 472958, 3660447; 472956, 3660447; 472955, 3660447; 472953, 3660446; 472952, 3660446; 472950, 3660445; 472949, 3660445; 472948, 3660444; 472946, 3660443; 472945, 3660443; 472944, 3660442; 472942, 3660441; 472941, 3660441; 472925, 3660432; 472886, 3660412; 472885, 3660411; 472883, 3660411; 472882, 3660410; 472880, 3660409; 472879, 3660408; 472878, 3660407; 472877, 3660407; 472875, 3660406; 472874, 3660405; 472873, 3660404; 472872, 3660403; 472871, 3660402; 472869, 3660401; 472868, 3660400; 472867, 3660399; 472866, 3660398; 472865, 3660397; 472864, 3660396; 472864, 3660385; 472863, 3660382; 472860, 3660377; 472835, 3660329; 472834, 3660328; 472834, 3660327; 472833, 3660325; 472832, 3660324; 472831, 3660323; 472830, 3660322; 472829, 3660320; 472828, 3660319; 472827, 3660318; 472826, 3660317; 472825, 3660316; 472824, 3660315; 472823, 3660314; 472822, 3660313; 472821, 3660312; 472819, 3660311; 472818, 3660310; 472817, 3660309; 472816, 3660308; 472815, 3660307; 472814, 3660306; 472812, 3660305; 472811, 3660304; 472810, 3660303; 472809, 3660302; 472807, 3660301; 472806, 3660300; 472805, 3660300; 472803, 3660299; 472802, 3660298; 472801, 3660297; 472799, 3660297; 472798, 3660296; 472797, 3660295; 472795, 3660295; 472794, 3660294; 472793, 3660293; 472791, 3660293; 472790, 3660292; 472788, 3660292; 472787, 3660291; 472786, 3660291; 472784, 3660290; 472783, 3660290; 472781, 3660289; 472780, 3660289; 472778, 3660288; 472777, 3660288; 472775, 3660288; 472774, 3660287; 472721, 3660278; 472720, 3660278; 472718, 3660278; 472717, 3660278; 472715, 3660277; 472714, 3660277; 472713, 3660276; 472711, 3660276; 472710, 3660275; 472708, 3660275; 472707, 3660274; 472705, 3660274; 472665, 3660260; 472664, 3660260; 472662, 3660259; 472661, 3660259; 472659, 3660259; 472658, 3660259; 472656, 3660259; 472655, 3660258; 472653, 3660258; 472652, 3660258.

Land bounded by the following UTM NAD27 coordinates (E,N): 472497, 3659811; 472496, 3659873; 472453, 3660020; 472453, 3660030; 472453, 3660035; 472451, 3660067; 472429, 3660080; 472402, 3660188; 472402, 3660189; 472402, 3660191; 472403, 3660192; 472404, 3660194; 472405, 3660195; 472406, 3660196; 472407, 3660196; 472409, 3660197; 472440, 3660204; 472441, 3660204; 472443, 3660204; 472444, 3660205; 472446, 3660205; 472447, 3660206; 472449, 3660206; 472450, 3660207; 472451, 3660207; 472453, 3660208; 472454, 3660208; 472456, 3660209; 472457, 3660210; 472459, 3660210; 472460, 3660211; 472461, 3660211; 472463, 3660212; 472464, 3660212; 472466, 3660213; 472467, 3660214; 472469, 3660215; 472510, 3660241; 472518, 3660246; 472520, 3660247; 472521, 3660248; 472522, 3660248; 472524, 3660249; 472525, 3660249; 472527, 3660250; 472528, 3660250; 472529, 3660251; 472531, 3660251; 472532, 3660252; 472534, 3660252; 472535, 3660253; 472537, 3660253; 472538, 3660254; 472540, 3660254; 472541, 3660254; 472543, 3660255; 472544, 3660255; 472546, 3660255; 472547, 3660255; 472549, 3660255; 472550, 3660256; 472552, 3660256; 472553, 3660256; 472555, 3660256; 472556, 3660256; 472558, 3660256; 472559, 3660256; 472561, 3660256; 472562, 3660256; 472564, 3660256; 472565, 3660256; 472567, 3660256; 472568, 3660256; 472570, 3660255; 472571, 3660255; 472573, 3660255; 472574, 3660255; 472576, 3660254; 472577, 3660254; 472627, 3660247; 472629, 3660247; 472630, 3660246; 472632, 3660246; 472633, 3660246; 472635, 3660246; 472636, 3660246; 472638, 3660246; 472639, 3660246; 472641, 3660246; 472642, 3660246; 472644, 3660246; 472646, 3660246; 472647, 3660246; 472649, 3660246; 472650, 3660246; 472652, 3660247; 472653, 3660247; 472655, 3660247; 472656, 3660247; 472658, 3660247; 472659, 3660247; 472661, 3660248; 472662, 3660248;

472664, 3660248; 472665, 3660248; 472667, 3660248; 472668, 3660249; 472710, 3660263; 472711, 3660264; 472713, 3660264; 472714, 3660265; 472715, 3660265; 472717, 3660266; 472718, 3660266; 472720, 3660266; 472721, 3660267; 472723, 3660267; 472776, 3660276; 472777, 3660276; 472779, 3660276; 472780, 3660277; 472782, 3660277; 472783, 3660278; 472785, 3660278; 472786, 3660278; 472787, 3660279; 472789, 3660279; 472790, 3660280; 472792, 3660280; 472793, 3660281; 472795, 3660281; 472796, 3660282; 472797, 3660283; 472799, 3660283; 472800, 3660284; 472802, 3660285; 472803, 3660285; 472804, 3660286; 472806, 3660287; 472807, 3660287; 472808, 3660288; 472810, 3660289; 472811, 3660290; 472812, 3660290; 472814, 3660291; 472815, 3660292; 472816, 3660293; 472817, 3660294; 472819, 3660295; 472820, 3660296; 472821, 3660297; 472822, 3660298; 472823, 3660299; 472824, 3660300; 472826, 3660301; 472827, 3660302; 472828, 3660303; 472829, 3660304; 472830, 3660305; 472831, 3660306; 472832, 3660307; 472833, 3660308; 472834, 3660309; 472835, 3660310; 472836, 3660311; 472837, 3660312; 472838, 3660314; 472839, 3660315; 472840, 3660316; 472841, 3660317; 472842, 3660319; 472843, 3660320; 472844, 3660321; 472845, 3660322; 472845, 3660323; 472865, 3660361; 472867, 3660243; 472811, 3660242; 472800, 3660227; 472770, 3660226; 472745, 3660226; 472721, 3660226; 472671, 3660225; 472672, 3660180; 472697, 3660111; 472675, 3660110; 472648, 3660156; 472630, 3660155; 472628, 3660158; 472575, 3660162; 472558, 3660157; 472470, 3660165; 472470, 3660154; 472471, 3660111; 472547, 3660112; 472590, 3660069; 472610, 3660048; 472619, 3660040; 472619, 3660036; 472578, 3660036; 472579, 3660031; 472581, 3660009; 472583, 3659986; 472584, 3659964; 472586, 3659942; 472590, 3659894; 472594, 3659845; 472599, 3659783; 472585, 3659777; 472581, 3659785; 472539, 3659778; 472509, 3659773.

Land bounded by the following UTM NAD27 coordinates (E,N): 472305, 3659795; 472291, 3659796; 472258, 3659833; 472232, 3659862; 472213, 3659883; 472199, 3659898; 472194, 3659904; 472215, 3659908; 472196, 3659944; 472179, 3659977; 472168, 3660000; 472154, 3660028; 472151, 3660033; 472103, 3660032; 472107, 3660064; 472110, 3660086; 472111, 3660091; 472120, 3660121; 472131, 3660156; 472140, 3660156; 472159, 3660149; 472181, 3660175; 472191, 3660198; 472202, 3660223; 472212, 3660245; 472222, 3660269; 472232, 3660292; 472248, 3660257; 472262, 3660226; 472274, 3660199; 472332, 3660029; 472363, 3659936; 472373, 3659906; 472353, 3659899; 472351, 3659901; 472350, 3659903; 472349, 3659904; 472349, 3659905; 472348, 3659906; 472347, 3659908; 472346, 3659909; 472345, 3659910; 472344, 3659911; 472343, 3659913; 472342, 3659914; 472341, 3659915; 472340, 3659916; 472340, 3659918; 472339, 3659919; 472338, 3659920; 472337, 3659921; 472336, 3659923; 472335, 3659924; 472334, 3659925; 472334, 3659926; 472333, 3659928; 472332, 3659929; 472331, 3659930; 472330, 3659931; 472329, 3659933; 472329, 3659934; 472328, 3659935; 472327, 3659937; 472326, 3659938; 472326, 3659939; 472326, 3659941; 472325, 3659942; 472325, 3659944; 472324, 3659945; 472324, 3659947; 472324, 3659948; 472323, 3659950; 472323, 3659951; 472323, 3659953; 472323, 3659954; 472322, 3659956; 472322, 3659957; 472322, 3659959; 472321, 3659960; 472321, 3659962; 472320, 3659963; 472320, 3659965; 472320, 3659966; 472320, 3659968; 472319, 3659969; 472319, 3659971; 472319, 3659972; 472318, 3659974; 472318, 3659975; 472318, 3659977; 472317, 3659978; 472317, 3659980; 472317, 3659981; 472316, 3659983; 472316, 3659984; 472316, 3659986; 472315, 3659987; 472315, 3659989; 472315, 3659990; 472314, 3659991; 472314, 3659993; 472314, 3659994; 472314, 3659996; 472313, 3659997; 472313, 3659999; 472312, 3660000; 472312, 3660002; 472312, 3660003; 472311, 3660005; 472311, 3660006; 472311, 3660008; 472311, 3660009; 472310, 3660011; 472310, 3660012; 472309, 3660014; 472309, 3660015; 472309, 3660017; 472309, 3660018; 472308, 3660020; 472308, 3660021; 472307, 3660023; 472307, 3660024; 472307, 3660026; 472306, 3660027; 472306, 3660029; 472306, 3660030; 472305, 3660032; 472305, 3660033; 472305, 3660035; 472304, 3660036; 472304, 3660038; 472304, 3660039; 472303, 3660041; 472303, 3660042; 472303, 3660044; 472302, 3660045; 472302, 3660047; 472302, 3660048; 472301, 3660049; 472301, 3660051; 472301, 3660052; 472300, 3660054; 472300, 3660055; 472300, 3660057; 472299, 3660058; 472299, 3660060; 472298, 3660061; 472298, 3660063; 472298, 3660064; 472297, 3660066; 472297, 3660067; 472297, 3660069; 472296, 3660070; 472296, 3660072; 472296, 3660073; 472295, 3660075; 472295, 3660076; 472294, 3660078; 472294, 3660079; 472294, 3660081; 472293, 3660082; 472293, 3660084; 472292, 3660085; 472292, 3660086; 472292, 3660088; 472291, 3660089; 472291, 3660091; 472290, 3660092; 472290, 3660094; 472290, 3660095; 472289, 3660097; 472289, 3660098; 472288, 3660100; 472287, 3660101; 472287, 3660102; 472286, 3660104; 472285, 3660105; 472285, 3660106; 472284, 3660108; 472283, 3660109; 472283, 3660111; 472282, 3660112; 472281, 3660113; 472281, 3660115; 472280, 3660116; 472279, 3660117; 472279, 3660119; 472278, 3660120; 472277, 3660121; 472277, 3660123; 472276, 3660124; 472275, 3660125; 472274, 3660126; 472272, 3660127; 472271, 3660127; 472269, 3660128; 472268, 3660128; 472266, 3660128; 472265, 3660128; 472263, 3660128; 472262, 3660128; 472260, 3660128; 472259, 3660128; 472257, 3660128; 472250, 3660155; 472239, 3660153; 472229, 3660150; 472222, 3660143; 472214, 3660136; 472211, 3660125; 472207, 3660113; 472209, 3660105; 472211, 3660097; 472220, 3660088; 472227, 3660081; 472238, 3660077; 472248, 3660074; 472247, 3660066; 472244, 3660066; 472232, 3660066; 472220, 3660066; 472220, 3660075; 472209, 3660075; 472195, 3660076; 472189, 3660072; 472181, 3660067; 472174, 3660057; 472171, 3660053; 472171, 3660037; 472171, 3660028; 472171, 3660022; 472173, 3660018; 472180, 3660004; 472186, 3660001; 472194, 3659997; 472207, 3659997; 472209, 3659997; 472214, 3659989; 472206, 3659981; 472204, 3659972; 472201, 3659959; 472202, 3659952; 472205, 3659939; 472212, 3659934; 472222, 3659926; 472229, 3659923; 472236, 3659919; 472248, 3659922; 472260, 3659925; 472262, 3659923; 472258, 3659921; 472256, 3659913; 472253, 3659903; 472251, 3659892; 472250, 3659885; 472257, 3659873; 472263, 3659865; 472273, 3659860; 472282, 3659854; 472292, 3659855; 472303, 3659857; 472311, 3659862; 472321, 3659869; 472318, 3659875; 472327, 3659881; 472335, 3659886; 472339, 3659882; 472339, 3659846; 472357, 3659845; 472363, 3659795; 472363, 3659792.

Land bounded by the following UTM NAD27 coordinates (E,N): 473758, 3659694; 473757, 3659694; 473756, 3659694; 473756, 3659733; 473721, 3659727; 473720, 3659728; 473711, 3659730; 473712, 3659750; 473712, 3659770; 473712, 3659789;

473712, 3659809; 473712, 3659828; 473678, 3659828; 473678, 3659833; 473708, 3659834; 473708, 3659851; 473707, 3659870; 473706, 3659889; 473705, 3659908; 473705, 3659926; 473702, 3659942; 473702, 3659959; 473702, 3659977; 473703, 3659994; 473703, 3660011; 473703, 3660030; 473702, 3660039; 473701, 3660046; 473699, 3660062; 473711, 3660071; 473721, 3660059; 473732, 3660046; 473737, 3660039; 473742, 3660033; 473743, 3660014; 473748, 3660002; 473749, 3659985; 473750, 3659967; 473751, 3659949; 473752, 3659930; 473753, 3659912; 473783, 3659915; 473783, 3659913; 473783, 3659912; 473783, 3659910; 473783, 3659909; 473753, 3659906; 473754, 3659886; 473754, 3659885; 473756, 3659868; 473758, 3659849; 473761, 3659831; 473763, 3659814; 473766, 3659796; 473768, 3659778; 473770, 3659759; 473770, 3659758; 473771, 3659737; 473771, 3659736; 473760, 3659734; 473759, 3659694.

Land bounded by the following UTM NAD27 coordinates (E,N): 475614, 3659952; 475641, 3659959; 475664, 3659961; 475687, 3659968; 475702, 3659975; 475730, 3659995; 475768, 3660012; 475935, 3660038; 475935, 3660038; 475935, 3660038; 475936, 3660035; 475909, 3660030; 475907, 3660029; 475886, 3660022; 475866, 3660013; 475846, 3660008; 475825, 3660002; 475802, 3659995; 475776, 3659984; 475756, 3659968; 475741, 3659950; 475727, 3659936; 475726, 3659935; 475712, 3659927; 475699, 3659915; 475685, 3659901; 475669, 3659888; 475654, 3659875; 475639, 3659862; 475624, 3659849; 475609, 3659836; 475593, 3659825; 475576, 3659818; 475568, 3659816; 475547, 3659799; 475538, 3659779; 475550, 3659760; 475571, 3659774; 475573, 3659774; 475573, 3659774; 475573, 3659773; 475573, 3659773; 475573, 3659772; 475573, 3659772; 475573, 3659771; 475573, 3659771; 475573, 3659770; 475573, 3659770; 475574, 3659769; 475574, 3659769; 475574, 3659768; 475574, 3659768; 475574, 3659768; 475574, 3659767; 475575, 3659766; 475553, 3659751; 475561, 3659730; 475549, 3659711; 475545, 3659705; 475555, 3659665; 475564, 3659630; 475568, 3659612; 475574, 3659586; 475583, 3659548; 475612, 3659556; 475612, 3659554; 475613, 3659552; 475609, 3659549; 475585, 3659543; 475591, 3659516; 475598, 3659487; 475602, 3659468; 475608, 3659445; 475612, 3659426; 475617, 3659408; 475621, 3659389; 475627, 3659363; 475633, 3659338; 475640, 3659311; 475641, 3659308; 475656, 3659303; 475663, 3659304; 475688, 3659307; 475695, 3659309; 475704, 3659308; 475710, 3659308; 475720, 3659306; 475774, 3659307; 475774, 3659306; 475775, 3659306; 475775, 3659305; 475775, 3659305; 475775, 3659305; 475775, 3659304; 475775, 3659304; 475780, 3659273; 475780, 3659273; 475780, 3659272; 475780, 3659272; 475780, 3659271; 475780, 3659271; 475780, 3659270; 475780, 3659270; 475775, 3659269; 475766, 3659267; 475758, 3659266; 475751, 3659265; 475751, 3659265; 475731, 3659263; 475591, 3659246; 475591, 3659251; 475589, 3659262; 475587, 3659272; 475587, 3659274; 475586, 3659283; 475583, 3659293; 475581, 3659304; 475579, 3659314; 475576, 3659325; 475573, 3659335; 475570, 3659345; 475570, 3659346; 475567, 3659356; 475563, 3659366; 475560, 3659376; 475555, 3659388; 475533, 3659439; 475531, 3659443; 475506, 3659489; 475501, 3659496; 475485, 3659520; 475468, 3659544; 475460, 3659553; 475453, 3659561; 475445, 3659570; 475438, 3659579; 475436, 3659582; 475431, 3659588; 475424, 3659597; 475417, 3659607; 475410, 3659616; 475404, 3659626; 475398, 3659635; 475391, 3659645; 475385, 3659655; 475380, 3659665; 475374, 3659675; 475368, 3659686; 475363, 3659696; 475358, 3659706; 475353, 3659717; 475348, 3659727; 475344, 3659738; 475339, 3659749; 475335, 3659759; 475331, 3659770; 475328, 3659781; 475324, 3659792; 475320, 3659803; 475320, 3659804; 475320, 3659804; 475320, 3659805; 475330, 3659813; 475348, 3659817; 475422, 3659833; 475474, 3659844; 475499, 3659852; 475523, 3659865; 475530, 3659869; 475533, 3659871; 475535, 3659873; 475538, 3659874; 475541, 3659876; 475544, 3659878; 475547, 3659880; 475549, 3659882; 475552, 3659885; 475555, 3659887; 475557, 3659889; 475560, 3659891; 475562, 3659894; 475565, 3659896; 475567, 3659898; 475570, 3659901; 475572, 3659903; 475574, 3659906; 475577, 3659908; 475579, 3659911; 475581, 3659914; 475583, 3659916; 475585, 3659919; 475587, 3659922; 475589, 3659924; 475591, 3659927; 475593, 3659930; 475595, 3659933; 475596, 3659935; 475596, 3659936; 475597, 3659936; 475606, 3659946; 475606, 3659946; 475606, 3659946; 475606, 3659947.

Land bounded by the following UTM NAD27 coordinates (E,N): 473803, 3659888; 473803, 3659890; 473803, 3659891; 473803, 3659893; 473803, 3659894; 473802, 3659896; 473802, 3659897; 473802, 3659899; 473802, 3659900; 473802, 3659902; 473802, 3659903; 473802, 3659905; 473802, 3659906; 473802, 3659908; 473802, 3659909; 473801, 3659911; 473801, 3659912; 473801, 3659914; 473801, 3659915; 473801, 3659917; 473794, 3660019; 473794, 3660021; 473795, 3660022; 473795, 3660024; 473796, 3660025; 473798, 3660026; 473799, 3660027; 473799, 3660027; 473801, 3660027; 473802, 3660028; 473804, 3660028; 473805, 3660029; 473807, 3660029; 473808, 3660029; 473810, 3660030; 473811, 3660030; 473813, 3660031; 473814, 3660031; 473816, 3660031; 473817, 3660032; 473819, 3660032; 473820, 3660032; 473822, 3660032; 473823, 3660033; 473825, 3660033; 473826, 3660033; 473828, 3660033; 473829, 3660033; 473831, 3660034; 473832, 3660034; 473834, 3660034; 473835, 3660034; 473837, 3660034; 473838, 3660034; 473840, 3660034; 473840, 3660034; 473853, 3660034; 473853, 3659958; 473937, 3659957; 473983, 3659995; 474040, 3660034; 474074, 3660033; 474085, 3660033; 474100, 3659990; 474108, 3659949; 474081, 3659949; 474074, 3659949; 474049, 3659919; 474045, 3659884; 473994, 3659870; 473982, 3659875; 473970, 3659870; 473948, 3659844; 473948, 3659843; 473921, 3659843; 473809, 3659843.

Land bounded by the following UTM NAD27 coordinates (E,N): 476585, 3660033; 476583, 3660028; 476540, 3660029; 476506, 3660016; 476487, 3660000; 476484, 3659977; 476491, 3659952; 476503, 3659931; 476515, 3659887; 476506, 3659866; 476504, 3659867; 476503, 3659865; 476494, 3659869; 476488, 3659871; 476482, 3659873; 476477, 3659875; 476471, 3659876; 476465, 3659878; 476459, 3659880; 476454, 3659881; 476448, 3659883; 476442, 3659884; 476436, 3659885; 476430, 3659886; 476424, 3659887; 476418, 3659888; 476419, 3659915; 476419, 3659935; 476419, 3659956; 476419, 3659975; 476420, 3660019; 476420, 3660027; 476385, 3660027; 476361, 3660027; 476340, 3660028; 476342, 3660034.

Land bounded by the following UTM NAD27 coordinates (E,N): 475802, 3659277; 475801, 3659280; 475796, 3659308; 475796, 3659310; 475795, 3659312; 475795, 3659314; 475795, 3659316; 475795, 3659318; 475795, 3659320; 475795, 3659322; 475794, 3659323; 475794, 3659325; 475794, 3659327;

475794, 3659329; 475794, 3659331; 475795, 3659333; 475795, 3659335; 475795, 3659337; 475795, 3659339; 475795, 3659341; 475795, 3659343; 475796, 3659345; 475796, 3659347; 475797, 3659349; 475797, 3659351; 475797, 3659352; 475798, 3659354; 475798, 3659356; 475799, 3659358; 475799, 3659360; 475800, 3659362; 475801, 3659364; 475801, 3659365; 475802, 3659367; 475803, 3659369; 475804, 3659371; 475804, 3659373; 475805, 3659374; 475806, 3659376; 475807, 3659378; 475808, 3659380; 475809, 3659381; 475810, 3659383; 475811, 3659385; 475812, 3659386; 475813, 3659388; 475814, 3659390; 475815, 3659391; 475816, 3659393; 475817, 3659394; 475818, 3659396; 475819, 3659397; 475821, 3659399; 475823, 3659401; 475847, 3659428; 475850, 3659433; 475857, 3659442; 475861, 3659449; 475864, 3659454; 475865, 3659455; 475865, 3659456; 475865, 3659456; 475865, 3659456; 475865, 3659457; 475865, 3659457; 475865, 3659457; 475866, 3659458; 475866, 3659458; 475866, 3659458; 475866, 3659459; 475866, 3659459; 475866, 3659459; 475867, 3659459; 475867, 3659460; 475867, 3659460; 475867, 3659461; 475867, 3659461; 475867, 3659461; 475867, 3659462; 475868, 3659462; 475868, 3659463; 475868, 3659463; 475868, 3659463; 475868, 3659464; 475868, 3659464; 475868, 3659465; 475869, 3659465; 475869, 3659465; 475869, 3659466; 475869, 3659466; 475869, 3659467; 475869, 3659467; 475870, 3659467; 475870, 3659468; 475870, 3659468; 475870, 3659469; 475870, 3659469; 475870, 3659469; 475870, 3659470; 475871, 3659471; 475871, 3659471; 475871, 3659471; 475871, 3659472; 475871, 3659472; 475871, 3659473; 475871, 3659474; 475872, 3659474; 475872, 3659475; 475872, 3659475; 475872, 3659476; 475872, 3659476; 475887, 3659531; 475887, 3659531; 475887, 3659532; 475887, 3659533; 475887, 3659533; 475887, 3659534; 475887, 3659534; 475887, 3659535; 475888, 3659535; 475888, 3659536; 475888, 3659536; 475888, 3659536; 475888, 3659537; 475902, 3659532; 475940, 3659519; 475951, 3659516; 475968, 3659516; 475987, 3659517; 476009, 3659525; 476022, 3659532; 476036, 3659540; 476049, 3659547; 476063, 3659556; 476077, 3659564; 476090, 3659571; 476104, 3659577; 476119, 3659581; 476135, 3659584; 476151, 3659586; 476166, 3659591; 476182, 3659594; 476199, 3659598; 476215, 3659604; 476231, 3659611; 476246, 3659619; 476261, 3659629; 476274, 3659639; 476286, 3659652; 476297, 3659664; 476310, 3659677; 476321, 3659692; 476330, 3659708; 476338, 3659725; 476342, 3659744; 476344, 3659753; 476344, 3659764; 476343, 3659784; 476347, 3659804; 476348, 3659822; 476377, 3659842; 476394, 3659841; 476412, 3659839; 476414, 3659870; 476418, 3659869; 476424, 3659868; 476429, 3659867; 476435, 3659866; 476441, 3659865; 476446, 3659864; 476452, 3659862; 476457, 3659861; 476463, 3659859; 476468, 3659858; 476474, 3659856; 476479, 3659854; 476484, 3659852; 476490, 3659850; 476496, 3659847; 476457, 3659757; 476447, 3659745; 476442, 3659735; 476440, 3659723; 476440, 3659722; 476440, 3659719; 476441, 3659710; 476445, 3659699; 476454, 3659689; 476464, 3659681; 476476, 3659677; 476487, 3659675; 476534, 3659677; 476528, 3659667; 476524, 3659654; 476523, 3659642; 476526, 3659630; 476531, 3659620; 476540, 3659610; 476551, 3659603; 476564, 3659600; 476570, 3659600; 476570, 3659596; 476570, 3659584; 476554, 3659584; 476541, 3659583; 476529, 3659582; 476517, 3659581; 476505, 3659580; 476493, 3659579; 476480, 3659577; 476468, 3659576; 476456, 3659574; 476448, 3659572; 476444, 3659571; 476432, 3659569; 476420, 3659566; 476408, 3659563; 476396, 3659560; 476384, 3659557; 476373, 3659554; 476361, 3659550; 476349, 3659546; 476338, 3659542; 476326, 3659538; 476317, 3659534; 476315, 3659533; 476303, 3659529; 476292, 3659524; 476281, 3659519; 476270, 3659513; 476259, 3659508; 476248, 3659502; 475850, 3659291; 475841, 3659286; 475829, 3659281; 475816, 3659276; 475812, 3659275; 475807, 3659274.

Land bounded by the following UTM NAD27 coordinates (E,N): 472624, 3659575; 472615, 3659575; 472560, 3659578; 472547, 3659599; 472543, 3659660; 472521, 3659734; 472600, 3659766; 472599, 3659770; 472673, 3659798; 472680, 3659802; 472688, 3659805; 472687, 3659801; 472686, 3659764; 472685, 3659752; 472684, 3659709; 472716, 3659707; 472736, 3659706; 472772, 3659704; 472770, 3659682; 472769, 3659661; 472793, 3659659; 472791, 3659636; 472791, 3659624; 472780, 3659624; 472711, 3659628; 472708, 3659570.

Land bounded by the following UTM NAD27 coordinates (E,N): 474126, 3658741; 473897, 3658741; 473898, 3658774; 473869, 3658781; 473869, 3658776; 473831, 3658789; 473802, 3658799; 473745, 3658823; 473730, 3658809; 473717, 3658823; 473704, 3658808; 473673, 3658780; 473658, 3658789; 473618, 3658815; 473594, 3658830; 473554, 3658856; 473509, 3658885; 473483, 3658902; 473483, 3658926; 473483, 3658949; 473483, 3658956; 473484, 3658984; 473484, 3658993; 473484, 3659017; 473484, 3659026; 473484, 3659063; 473484, 3659101; 473484, 3659109; 473484, 3659150; 473482, 3659167; 473481, 3659182; 473477, 3659216; 473475, 3659228; 473473, 3659249; 473468, 3659290; 473462, 3659350; 473456, 3659398; 473449, 3659460; 473449, 3659461; 473450, 3659463; 473451, 3659464; 473452, 3659465; 473453, 3659466; 473455, 3659466; 473456, 3659466; 473457, 3659467; 473463, 3659466; 473465, 3659466; 473466, 3659466; 473468, 3659466; 473469, 3659466; 473471, 3659465; 473472, 3659465; 473474, 3659465; 473475, 3659465; 473477, 3659465; 473478, 3659464; 473480, 3659464; 473481, 3659464; 473483, 3659463; 473484, 3659463; 473486, 3659463; 473487, 3659462; 473489, 3659462; 473490, 3659461; 473492, 3659461; 473493, 3659460; 473494, 3659460; 473496, 3659459; 473497, 3659458; 473499, 3659458; 473500, 3659457; 473501, 3659456; 473503, 3659456; 473504, 3659455; 473505, 3659454; 473507, 3659454; 473508, 3659453; 473509, 3659452; 473511, 3659451; 473512, 3659450; 473513, 3659449; 473514, 3659449; 473516, 3659448; 473517, 3659447; 473518, 3659446; 473520, 3659445; 473521, 3659444; 473522, 3659443; 473524, 3659443; 473525, 3659442; 473526, 3659441; 473528, 3659441; 473529, 3659440; 473530, 3659439; 473532, 3659439; 473533, 3659438; 473535, 3659437; 473536, 3659437; 473537, 3659436; 473537, 3659436; 473539, 3659436; 473540, 3659435; 473542, 3659435; 473543, 3659434; 473544, 3659433; 473546, 3659433; 473547, 3659433; 473549, 3659432; 473550, 3659432; 473552, 3659431; 473553, 3659431; 473554, 3659430; 473556, 3659430; 473557, 3659429; 473559, 3659429; 473560, 3659429; 473562, 3659428; 473563, 3659428; 473565, 3659428; 473566, 3659427; 473568, 3659427; 473569, 3659427; 473571, 3659426; 473572, 3659426; 473574, 3659426; 473575, 3659426; 473577, 3659425; 473578, 3659425; 473580, 3659425; 473581, 3659425; 473583, 3659425; 473584, 3659424; 473586, 3659424; 473587, 3659424; 473589, 3659424; 473590, 3659424; 473592, 3659424; 473592, 3659424;

473593, 3659424; 473594, 3659424; 473595, 3659424; 473596, 3659423; 473598, 3659423; 473599, 3659423; 473601, 3659423; 473602, 3659423; 473603, 3659423; 473605, 3659423; 473606, 3659423; 473608, 3659424; 473609, 3659423; 473610, 3659424; 473611, 3659424; 473612, 3659424; 473612, 3659424; 473614, 3659424; 473616, 3659424; 473617, 3659424; 473619, 3659424; 473620, 3659425; 473622, 3659425; 473623, 3659425; 473625, 3659425; 473626, 3659425; 473628, 3659426; 473629, 3659426; 473629, 3659426; 473631, 3659426; 473632, 3659426; 473634, 3659427; 473635, 3659427; 473637, 3659427; 473638, 3659428; 473640, 3659428; 473641, 3659428; 473642, 3659429; 473644, 3659429; 473646, 3659430; 473647, 3659430; 473648, 3659430; 473650, 3659431; 473651, 3659431; 473653, 3659432; 473654, 3659432; 473656, 3659433; 473657, 3659433; 473658, 3659434; 473660, 3659434; 473661, 3659435; 473663, 3659436; 473664, 3659436; 473666, 3659437; 473667, 3659437; 473668, 3659438; 473670, 3659439; 473671, 3659439; 473672, 3659440; 473674, 3659441; 473675, 3659441; 473677, 3659442; 473678, 3659443; 473679, 3659443; 473681, 3659444; 473682, 3659445; 473683, 3659446; 473685, 3659446; 473686, 3659447; 473687, 3659448; 473688, 3659449; 473690, 3659450; 473691, 3659450; 473692, 3659451; 473693, 3659452; 473695, 3659453; 473696, 3659454; 473697, 3659455; 473698, 3659456; 473700, 3659457; 473701, 3659458; 473702, 3659459; 473703, 3659459; 473704, 3659460; 473706, 3659461; 473707, 3659462; 473708, 3659463; 473709, 3659464; 473710, 3659465; 473711, 3659466; 473712, 3659467; 473714, 3659468; 473715, 3659470; 473716, 3659471; 473717, 3659472; 473718, 3659473; 473719, 3659474; 473720, 3659475; 473721, 3659476; 473722, 3659477; 473723, 3659478; 473724, 3659479; 473725, 3659481; 473726, 3659482; 473727, 3659483; 473728, 3659484; 473729, 3659485; 473730, 3659487; 473731, 3659488; 473732, 3659489; 473733, 3659490; 473734, 3659491; 473735, 3659493; 473736, 3659494; 473736, 3659495; 473737, 3659496; 473738, 3659498; 473739, 3659499; 473740, 3659500; 473740, 3659501; 473741, 3659502; 473741, 3659504; 473742, 3659505; 473743, 3659506; 473744, 3659507; 473744, 3659507; 473744, 3659509; 473745, 3659510; 473746, 3659512; 473746, 3659513; 473747, 3659514; 473748, 3659516; 473748, 3659517; 473749, 3659519; 473749, 3659520; 473750, 3659521; 473751, 3659523; 473751, 3659524; 473752, 3659526; 473752, 3659527; 473753, 3659528; 473753, 3659530; 473754, 3659531; 473754, 3659533; 473755, 3659534; 473761, 3659532; 473765, 3659543; 473767, 3659554; 473791, 3659632; 473793, 3659639; 473797, 3659647; 473805, 3659662; 473812, 3659673; 473823, 3659685; 473828, 3659699; 473850, 3659681; 473900, 3659698; 473921, 3659657; 473896, 3659646; 473879, 3659618; 473874, 3659586; 473886, 3659574; 473904, 3659576; 473906, 3659546; 473975, 3659476; 474025, 3659485; 474006, 3659425; 474015, 3659406; 474035, 3659405; 474042, 3659361; 474051, 3659345; 474053, 3659328; 474064, 3659325; 474080, 3659323; 474151, 3659323; 474289, 3659327; 474289, 3659326; 474288, 3659324; 474288, 3659321; 474287, 3659317; 474286, 3659314; 474286, 3659310; 474285, 3659307; 474284, 3659303; 474283, 3659300; 474282, 3659297; 474277, 3659280; 474248, 3659281; 474149, 3659281; 474114, 3659273; 474090, 3659230; 473960, 3659227; 473926, 3659244; 473907, 3659248; 473888, 3659246; 473901, 3659149; 473900, 3659105; 473900, 3659046; 473999, 3659044; 474000, 3659145; 474133, 3659144; 474141, 3659043; 474242, 3659043; 474265, 3658741.

Land bounded by the following UTM NAD27 coordinates (E,N): 477664, 3659422; 477652, 3659433; 477642, 3659443; 477628, 3659449; 477611, 3659458; 477594, 3659464; 477580, 3659470; 477568, 3659476; 477556, 3659477; 477545, 3659475; 477533, 3659474; 477522, 3659475; 477512, 3659475; 477499, 3659472; 477485, 3659464; 477480, 3659451; 477479, 3659443; 477447, 3659449; 477447, 3659450; 477448, 3659463; 477450, 3659474; 477447, 3659487; 477443, 3659501; 477440, 3659504; 477441, 3659539; 477459, 3659531; 477467, 3659526; 477468, 3659517; 477468, 3659509; 477470, 3659503; 477476, 3659501; 477484, 3659499; 477492, 3659498; 477499, 3659502; 477504, 3659508; 477509, 3659519; 477513, 3659530; 477516, 3659538; 477526, 3659533; 477527, 3659526; 477527, 3659522; 477528, 3659517; 477531, 3659511; 477536, 3659505; 477543, 3659502; 477551, 3659500; 477560, 3659502; 477575, 3659504; 477590, 3659512; 477596, 3659516; 477603, 3659525; 477608, 3659533; 477611, 3659542; 477614, 3659555; 477621, 3659565; 477630, 3659569; 477640, 3659570; 477652, 3659569; 477664, 3659565; 477673, 3659558; 477681, 3659550; 477688, 3659541; 477693, 3659535; 477700, 3659530; 477702, 3659529; 477675, 3659426; 477671, 3659416.

Land bounded by the following UTM NAD27 coordinates (E,N): 478287, 3659082; 478294, 3659085; 478317, 3659029; 478321, 3659019; 478325, 3659008; 478330, 3658992; 478334, 3658975; 478338, 3658958; 478345, 3658913; 478347, 3658900; 478349, 3658884; 478350, 3658869; 478564, 3658930; 478565, 3658960; 478565, 3658961; 478565, 3658961; 478565, 3658962; 478565, 3658962; 478565, 3658962; 478565, 3658963; 478565, 3658963; 478565, 3658964; 478565, 3658964; 478565, 3658965; 478565, 3658965; 478565, 3658966; 478565, 3658966; 478565, 3658967; 478565, 3658967; 478565, 3658967; 478565, 3658968; 478565, 3658968; 478565, 3658969; 478565, 3658969; 478565, 3658970; 478565, 3658970; 478565, 3658971; 478565, 3658971; 478566, 3658972; 478566, 3658972; 478566, 3658972; 478566, 3658973; 478566, 3658973; 478566, 3658974; 478566, 3658974; 478566, 3658975; 478566, 3658975; 478566, 3658976; 478566, 3658976; 478566, 3658977; 478566, 3658977; 478566, 3658977; 478567, 3658978; 478567, 3658978; 478567, 3658979; 478567, 3658979; 478567, 3658980; 478567, 3658980; 478567, 3658981; 478567, 3658981; 478567, 3658981; 478567, 3658982; 478568, 3658982; 478568, 3658983; 478568, 3658983; 478568, 3658984; 478568, 3658984; 478568, 3658985; 478568, 3658985; 478568, 3658985; 478569, 3658986; 478569, 3658986; 478569, 3658987; 478569, 3658987; 478569, 3658988; 478569, 3658988; 478569, 3658989; 478570, 3658989; 478570, 3658989; 478570, 3658990; 478570, 3658990; 478570, 3658991; 478570, 3658991; 478570, 3658992; 478571, 3658992; 478571, 3658992; 478571, 3658993; 478571, 3658993; 478571, 3658994; 478571, 3658994; 478572, 3658995; 478572, 3658995; 478572, 3658995; 478572, 3658996; 478572, 3658996; 478572, 3658997; 478573, 3658997; 478573, 3658997; 478573, 3658998; 478573, 3658998; 478573, 3658999; 478573, 3658999; 478574, 3659000; 478574, 3659000; 478574, 3659000; 478574, 3659001; 478575, 3659001; 478575, 3659002; 478575, 3659002; 478575, 3659002; 478575, 3659003; 478575, 3659003; 478576, 3659004; 478576, 3659004; 478576, 3659004; 478576, 3659005; 478577, 3659005; 478577, 3659006;

478577, 3659006; 478577, 3659006; 478578, 3659007;
478578, 3659007; 478578, 3659008; 478578, 3659008;
478579, 3659008; 478579, 3659009; 478579, 3659009;
478579, 3659009; 478580, 3659010; 478580, 3659010;
478580, 3659010; 478580, 3659011; 478581, 3659011;
478581, 3659012; 478581, 3659012; 478582, 3659012;
478582, 3659013; 478582, 3659013; 478583, 3659013;
478583, 3659014; 478583, 3659014; 478583, 3659014;
478584, 3659015; 478584, 3659015; 478584, 3659015;
478585, 3659016; 478585, 3659016; 478585, 3659016;
478586, 3659017; 478586, 3659017; 478586, 3659017;
478587, 3659018; 478587, 3659018; 478587, 3659018;
478588, 3659018; 478588, 3659019; 478588, 3659019;
478589, 3659019; 478589, 3659020; 478589, 3659020;
478590, 3659020; 478590, 3659020; 478591, 3659021;
478591, 3659021; 478591, 3659021; 478592, 3659021;
478592, 3659022; 478592, 3659022; 478593, 3659022;
478593, 3659022; 478594, 3659023; 478594, 3659023;
478594, 3659023; 478595, 3659023; 478595, 3659024;
478596, 3659024; 478596, 3659024; 478596, 3659024;
478597, 3659025; 478597, 3659025; 478598, 3659025;
478598, 3659025; 478598, 3659025; 478599, 3659026;
478599, 3659026; 478600, 3659026; 478600, 3659026;
478601, 3659026; 478601, 3659027; 478601, 3659027;
478602, 3659027; 478602, 3659027; 478603, 3659027;
478603, 3659027; 478603, 3659028; 478604, 3659028;
478604, 3659028; 478605, 3659028; 478605, 3659028;
478606, 3659028; 478606, 3659028; 478606, 3659029;
478607, 3659029; 478607, 3659029; 478608, 3659029;
478608, 3659029; 478609, 3659029; 478609, 3659029;
478640, 3659037; 478643, 3659050; 478665, 3659071;
478700, 3659076; 478747, 3659110; 478899, 3659107;
478942, 3659169; 478940, 3659191; 478940, 3659192;
478940, 3659192; 478940, 3659192; 478940, 3659193;
478939, 3659193; 478939, 3659194; 478939, 3659194;
478939, 3659195; 478939, 3659195; 478939, 3659196;
478939, 3659196; 478939, 3659197; 478940, 3659197;
478939, 3659197; 478939, 3659198; 478939, 3659198;
478939, 3659199; 478940, 3659199; 478940, 3659200;
478940, 3659200; 478940, 3659201; 478940, 3659201;
478940, 3659202; 478940, 3659202; 478940, 3659202;
478940, 3659203; 478940, 3659203; 478940, 3659204;
478940, 3659204; 478941, 3659205; 478941, 3659205;
478941, 3659206; 478941, 3659206; 478941, 3659206;
478941, 3659207; 478941, 3659207; 478941, 3659208;
478942, 3659208; 478942, 3659209; 478942, 3659209;
478942, 3659210; 478942, 3659210; 478942, 3659210;
478943, 3659211; 478943, 3659211; 478943, 3659212;
478943, 3659212; 478943, 3659212; 478944, 3659213;
478944, 3659213; 478944, 3659214; 478944, 3659214;
478944, 3659214; 478945, 3659215; 478945, 3659215;
478945, 3659216; 478945, 3659216; 478945, 3659216;
478946, 3659217; 478946, 3659217; 478946, 3659218;
478947, 3659218; 478947, 3659218; 478947, 3659219;
478947, 3659219; 478948, 3659219; 478948, 3659220;
478948, 3659220; 478948, 3659220; 478949, 3659221;
478949, 3659221; 478949, 3659222; 478950, 3659222;
478950, 3659222; 478950, 3659223; 478951, 3659223;
478951, 3659223; 478951, 3659224; 478951, 3659224;
478952, 3659224; 478952, 3659224; 478953, 3659225;
478953, 3659225; 478953, 3659225; 478954, 3659226;
478954, 3659226; 478954, 3659226; 478955, 3659227;
478955, 3659227; 478955, 3659227; 478956, 3659227;
478956, 3659228; 478956, 3659228; 478957, 3659228;
478957, 3659228; 478958, 3659229; 478958, 3659229;
478958, 3659229; 478959, 3659229; 478959, 3659230;
478960, 3659230; 478960, 3659230; 478960, 3659230;
478961, 3659230; 478961, 3659231; 478962, 3659231;
478962, 3659231; 478962, 3659231; 478963, 3659231;
478963, 3659232; 478964, 3659232; 478964, 3659232;
478965, 3659232; 478965, 3659232; 478965, 3659232;
478966, 3659233; 478966, 3659233; 478967, 3659233;
478967, 3659233; 478968, 3659233; 478968, 3659233;
478968, 3659233; 478969, 3659234; 478969, 3659234;
478970, 3659234; 478970, 3659234; 478971, 3659234;
478971, 3659234; 478972, 3659234; 478972, 3659234;
478972, 3659234; 478973, 3659234; 478973, 3659234;
478974, 3659235; 478974, 3659235; 478975, 3659235;
479015, 3659239; 479009, 3659301; 478857, 3659434;
478712, 3659353; 478608, 3659416; 478570, 3659448;
478574, 3659453; 478634, 3659412; 478656, 3659402;
478701, 3659382; 478725, 3659383; 478742, 3659392;
478755, 3659407; 478762, 3659427; 478761, 3659441;
478764, 3659450; 478762, 3659477; 478762, 3659477;
478811, 3659479; 478833, 3659486; 478876, 3659502;
478900, 3659507; 478964, 3659461; 479030, 3659408;
479079, 3659351; 479151, 3659351; 479150, 3659372;
479149, 3659388; 479146, 3659436; 479143, 3659497;
479150, 3659500; 479311, 3659512; 479258, 3659425;
479274, 3659410; 479282, 3659402; 479287, 3659405;
479340, 3659474; 479313, 3659512; 479397, 3659518;
479397, 3659518; 479403, 3659347; 479348, 3659345;
479305, 3659343; 479304, 3659343; 479230, 3659340;
479151, 3659337; 479155, 3659274; 479260, 3659279;
479272, 3659280; 479282, 3659298; 479300, 3659335;
479349, 3659337; 479349, 3659325; 479350, 3659313;
479353, 3659219; 479233, 3659212; 479237, 3659136;
479163, 3659133; 479162, 3659156; 479031, 3659187;
478999, 3659137; 479000, 3659100; 479000, 3659100;
479000, 3659069; 478926, 3659014; 478922, 3658985;
478919, 3658956; 478933, 3658914; 478942, 3658886;
478944, 3658880; 478910, 3658859; 478877, 3658842;
478843, 3658838; 478806, 3658833; 478790, 3658831;
478772, 3658854; 478761, 3658869; 478705, 3658871;
478690, 3658872; 478654, 3658854; 478614, 3658813;
478602, 3658799; 478592, 3658762; 478571, 3658767;
478570, 3658767; 478569, 3658768; 478568, 3658768;
478568, 3658768; 478566, 3658768; 478566, 3658769;
478565, 3658769; 478564, 3658769; 478563, 3658769;
478562, 3658769; 478561, 3658770; 478560, 3658770;
478559, 3658770; 478558, 3658770; 478557, 3658771;
478556, 3658771; 478555, 3658771; 478554, 3658771;
478553, 3658771; 478552, 3658771; 478551, 3658772;
478550, 3658772; 478549, 3658772; 478548, 3658772;
478547, 3658772; 478546, 3658772; 478545, 3658773;
478544, 3658773; 478543, 3658773; 478542, 3658773;
478541, 3658773; 478540, 3658773; 478539, 3658773;
478538, 3658774; 478537, 3658774; 478536, 3658774;
478535, 3658774; 478534, 3658774; 478533, 3658774;
478532, 3658774; 478531, 3658774; 478530, 3658774;
478529, 3658774; 478528, 3658775; 478527, 3658775;
478526, 3658775; 478525, 3658775; 478524, 3658775;
478523, 3658775; 478522, 3658775; 478521, 3658775;
478520, 3658775; 478519, 3658775; 478518, 3658775;
478517, 3658775; 478516, 3658775; 478515, 3658775;
478514, 3658775; 478513, 3658775; 478512, 3658775;
478511, 3658775; 478510, 3658775; 478509, 3658775;
478508, 3658775; 478507, 3658775; 478506, 3658775;
478505, 3658775; 478503, 3658775; 478502, 3658775;
478501, 3658775; 478500, 3658775; 478499, 3658775;
478498, 3658775; 478497, 3658775; 478496, 3658775;
478495, 3658775; 478494, 3658775; 478493, 3658775;
478492, 3658775; 478491, 3658775; 478490, 3658775;
478489, 3658775; 478488, 3658775; 478487, 3658775;

478486, 3658775; 478485, 3658775; 478484, 3658774; 478483, 3658774; 478482, 3658774; 478481, 3658774; 478480, 3658774; 478479, 3658774; 478479, 3658774; 478477, 3658774; 478476, 3658774; 478475, 3658774; 478474, 3658773; 478473, 3658773; 478472, 3658773; 478472, 3658773; 478470, 3658773; 478470, 3658773; 478468, 3658773; 478468, 3658772; 478466, 3658772; 478466, 3658772; 478464, 3658772; 478464, 3658772; 478463, 3658772; 478462, 3658771; 478461, 3658771; 478460, 3658771; 478459, 3658771; 478458, 3658771; 478457, 3658770; 478456, 3658770; 478455, 3658770; 478454, 3658770; 478453, 3658770; 478452, 3658769; 478451, 3658769; 478450, 3658769; 478449, 3658769; 478448, 3658769; 478447, 3658768; 478446, 3658768; 478445, 3658768; 478444, 3658768; 478443, 3658767; 478442, 3658767; 478441, 3658767; 478440, 3658767; 478439, 3658766; 478438, 3658766; 478437, 3658766; 478436, 3658765; 478371, 3658747; 478371, 3658746; 478370, 3658746; 478369, 3658746; 478368, 3658746; 478367, 3658745; 478366, 3658745; 478365, 3658745; 478364, 3658745; 478363, 3658745; 478362, 3658745; 478361, 3658744; 478360, 3658744; 478359, 3658744; 478358, 3658744; 478357, 3658744; 478356, 3658744; 478355, 3658744; 478354, 3658744; 478353, 3658744; 478352, 3658744; 478351, 3658744; 478350, 3658744; 478349, 3658744; 478348, 3658744; 478347, 3658744; 478346, 3658744; 478345, 3658744; 478344, 3658744; 478343, 3658744; 478342, 3658744; 478341, 3658744; 478340, 3658744; 478339, 3658744; 478338, 3658744; 478337, 3658745; 478336, 3658745; 478335, 3658745; 478320, 3658748; 478319, 3658748; 478318, 3658748; 478317, 3658749; 478317, 3658750; 478316, 3658750; 478316, 3658751; 478315, 3658752; 478315, 3658753; 478315, 3658754; 478316, 3658756; 478321, 3658771; 478321, 3658772; 478321, 3658772; 478321, 3658773; 478322, 3658774; 478322, 3658775; 478322, 3658776; 478323, 3658777; 478323, 3658778; 478323, 3658779; 478324, 3658780; 478324, 3658781; 478324, 3658782; 478324, 3658783; 478325, 3658784; 478325, 3658784; 478337, 3658790; 478343, 3658824; 478345, 3658853; 478344, 3658881; 478333, 3658953; 478325, 3658984; 478316, 3659011; 478286, 3659082.

Land bounded by the following UTM NAD27 coordinates (E,N): 475821, 3658579; 475803, 3658582; 475791, 3658587; 475790, 3658587; 475735, 3658747; 475633, 3658746; 475626, 3658746; 475625, 3658764; 475623, 3658819; 475622, 3658833; 475622, 3658834; 475620, 3658875; 475616, 3658926; 475613, 3658956; 475608, 3659037; 475602, 3659117; 475596, 3659198; 475596, 3659203; 475595, 3659208; 475594, 3659219; 475606, 3659227; 475617, 3659231; 475641, 3659235; 475669, 3659237; 475671, 3659237; 475709, 3659065; 475711, 3659051; 475716, 3659039; 475723, 3659012; 475732, 3658972; 475744, 3658914; 475757, 3658869; 475737, 3658866; 475725, 3658863; 475711, 3658858; 475700, 3658853; 475690, 3658847; 475682, 3658840; 475678, 3658830; 475677, 3658819; 475676, 3658807; 475678, 3658798; 475680, 3658790; 475684, 3658784; 475692, 3658781; 475708, 3658785; 475719, 3658788; 475729, 3658790; 475740, 3658789; 475756, 3658792; 475776, 3658798; 475780, 3658783; 475793, 3658748; 475804, 3658714; 475817, 3658682; 475827, 3658655; 475838, 3658622; 475846, 3658602; 475853, 3658584; 475855, 3658577.

Land bounded by the following UTM NAD27 coordinates (E,N): 494800, 3659200; 494800, 3659198; 494798, 3659194; 494769, 3659160; 494736, 3659134; 494698, 3659125; 494634, 3659076; 494581, 3658996; 494602, 3658916; 494647, 3658891; 494688, 3658910; 494702, 3658923; 494735, 3658864; 494815, 3658924; 494824, 3658926; 494867, 3658948; 494893, 3658953; 494931, 3658962; 494961, 3658990; 494976, 3659008; 495004, 3658990; 494994, 3658971; 494969, 3658954; 494947, 3658943; 494888, 3658878; 494769, 3658837; 494689, 3658777; 494610, 3658736; 494564, 3658683; 494443, 3658748; 494541, 3659029; 494581, 3659075; 494647, 3659122; 494745, 3659181; 494757, 3659201; 494766, 3659220; 494774, 3659229; 494792, 3659231; 494802, 3659230; 494810, 3659221; 494801, 3659200.

Land bounded by the following UTM NAD27 coordinates (E,N): 475821, 3659094; 475794, 3659099; 475794, 3659100; 475794, 3659100; 475795, 3659100; 475795, 3659101; 475795, 3659101; 475795, 3659101; 475795, 3659102; 475795, 3659102; 475795, 3659103; 475795, 3659103; 475795, 3659103; 475795, 3659104; 475796, 3659104; 475796, 3659105; 475812, 3659177; 475934, 3659199; 475984, 3659213; 476006, 3659205; 476021, 3659205; 476022, 3659207; 476030, 3659220; 476032, 3659224; 476041, 3659221; 476126, 3659196; 476120, 3659196; 476095, 3659194; 476072, 3659193; 476054, 3659192; 476023, 3659191; 476009, 3659190; 475989, 3659189; 475991, 3659158; 475973, 3659163; 475962, 3659157; 475943, 3659158; 475941, 3659159; 475925, 3659161; 475913, 3659162; 475899, 3659161; 475888, 3659157; 475875, 3659149; 475869, 3659143; 475860, 3659115; 475855, 3659090; 475845, 3659085.

Land bounded by the following UTM NAD27 coordinates (E,N): 492380, 3658298; 492373, 3658282; 492378, 3658252; 492380, 3658233; 492372, 3658223; 492367, 3658192; 492367, 3658158; 492374, 3658143; 492383, 3658132; 492386, 3658089; 492379, 3658072; 492343, 3658001; 492325, 3657981; 492296, 3657952; 492289, 3657940; 492278, 3657925; 492272, 3657914; 492261, 3657888; 492252, 3657877; 492259, 3657862; 492257, 3657849; 492252, 3657836; 492239, 3657827; 492229, 3657817; 492219, 3657807; 492211, 3657796; 492202, 3657785; 492171, 3657759; 492150, 3657739; 492104, 3657685; 492097, 3657675; 492086, 3657661; 492076, 3657650; 492045, 3657619; 492026, 3657602; 492011, 3657591; 491999, 3657582; 491973, 3657571; 491974, 3657556; 491968, 3657542; 491961, 3657521; 491970, 3657512; 491988, 3657497; 491994, 3657481; 491993, 3657466; 491986, 3657452; 491975, 3657442; 491961, 3657437; 491948, 3657437; 491933, 3657438; 491915, 3657441; 491903, 3657451; 491900, 3657468; 491889, 3657476; 491862, 3657482; 491847, 3657483; 491832, 3657483; 491819, 3657487; 491803, 3657483; 491789, 3657483; 491776, 3657487; 491760, 3657491; 491732, 3657495; 491703, 3657504; 491689, 3657510; 491657, 3657514; 491642, 3657524; 491628, 3657551; 491685, 3658196; 491693, 3658279; 491752, 3658311; 491790, 3658332; 491866, 3658453; 491893, 3658480; 491923, 3658510; 491964, 3658552; 491984, 3658573; 492017, 3658606; 492045, 3658634; 492011, 3658683; 492020, 3658691; 492031, 3658703; 492050, 3658727; 492044, 3658752; 492037, 3658781; 492042, 3658808; 492045, 3658824; 492054, 3658875; 492057, 3658890; 492173, 3658910; 492164, 3658926; 492131, 3658992; 492134, 3659063; 492142, 3659069; 492148, 3659074; 492152, 3659123; 492189, 3659098; 492220, 3659136; 492226, 3659148; 492236, 3659194; 492251, 3659194; 492259, 3659195; 492269, 3659198;

492303, 3659202; 492304, 3659202; 492310, 3659195; 492319, 3659190; 492324, 3659187; 492325, 3659187; 492294, 3659164; 492278, 3659122; 492272, 3659066; 492272, 3659028; 492288, 3658985; 492305, 3658969; 492292, 3658932; 492308, 3658870; 492325, 3658821; 492352, 3658803; 492362, 3658720; 492398, 3658684; 492410, 3658607; 492442, 3658555; 492420, 3658535; 492395, 3658479; 492395, 3658478; 492395, 3658479; 492393, 3658469; 492392, 3658452; 492390, 3658442; 492391, 3658430; 492390, 3658419.

Land bounded by the following UTM NAD27 coordinates (E,N): 480605, 3658792; 480586, 3658792; 480456, 3658793; 480452, 3658793; 480410, 3658793; 480405, 3658793; 480376, 3658794; 480440, 3658901; 480570, 3658926; 480589, 3658954; 480621, 3659001; 480653, 3659046; 480732, 3659019; 480736, 3659018; 480904, 3659074; 480905, 3659073; 480907, 3659073; 480908, 3659072; 480909, 3659071; 480911, 3659070; 480912, 3659070; 480914, 3659069; 480915, 3659068; 480916, 3659068; 480918, 3659067; 480919, 3659066; 480920, 3659066; 480922, 3659065; 480923, 3659065; 480925, 3659064; 480926, 3659063; 480927, 3659063; 480929, 3659062; 480930, 3659061; 480931, 3659061; 480933, 3659060; 480934, 3659060; 480936, 3659059; 480937, 3659058; 480938, 3659058; 480940, 3659057; 480941, 3659057; 480943, 3659056; 480944, 3659056; 480945, 3659055; 480947, 3659054; 480948, 3659054; 480950, 3659053; 480951, 3659053; 480953, 3659052; 480954, 3659052; 480955, 3659051; 480956, 3659051; 480958, 3659050; 480959, 3659050; 480961, 3659049; 480962, 3659049; 480963, 3659048; 480965, 3659047; 480966, 3659047; 480967, 3659046; 480969, 3659045; 480970, 3659044; 480971, 3659043; 480973, 3659043; 480974, 3659042; 480975, 3659041; 480976, 3659040; 480978, 3659039; 480979, 3659038; 480980, 3659037; 480981, 3659036; 480982, 3659035; 480983, 3659034; 480985, 3659033; 480986, 3659032; 480987, 3659031; 480988, 3659030; 480989, 3659029; 480990, 3659028; 480991, 3659026; 480992, 3659025; 480993, 3659024; 480994, 3659023; 480994, 3659022; 480684, 3658954; 480641, 3658900; 480617, 3658792; 480612, 3658792.

Land bounded by the following UTM NAD27 coordinates (E,N): 475457, 3658903; 475565, 3658907; 475573, 3658800; 475577, 3658780; 475589, 3658722; 475591, 3658707; 475592, 3658696; 475594, 3658649; 475579, 3658648; 475481, 3658642; 475448, 3658640; 475448, 3658648; 475447, 3658779; 475475, 3658779; 475500, 3658829; 475497, 3658846; 475485, 3658871; 475475, 3658868; 475451, 3658902.

Land bounded by the following UTM NAD27 coordinates (E,N): 477768, 3658593; 477766, 3658618; 477766, 3658621; 477886, 3658629; 477921, 3658624; 477967, 3658631; 478015, 3658635; 478031, 3658636; 478302, 3658772; 478302, 3658772; 478265, 3658662; 478148, 3658656; 478109, 3658639; 478092, 3658606; 478099, 3658577; 478115, 3658538; 478134, 3658531; 478188, 3658512; 478111, 3658480; 478060, 3658454; 477996, 3658404; 477993, 3658448; 477795, 3658438; 477779, 3658439; 477779, 3658439.

Land bounded by the following UTM NAD27 coordinates (E,N): 478398, 3658320; 478385, 3658438; 478374, 3658468; 478344, 3658498; 478313, 3658528; 478292, 3658549; 478284, 3658579; 478276, 3658608; 478273, 3658630; 478285, 3658662; 478304, 3658726; 478323, 3658726; 478347, 3658719; 478413, 3658734; 478476, 3658750; 478475, 3658745; 478429, 3658714; 478420, 3658696; 478407, 3658674; 478409, 3658623; 478437, 3658589; 478475, 3658556; 478517, 3658539; 478566, 3658524; 478597, 3658526; 478627, 3658529; 478659, 3658534; 478688, 3658538; 478724, 3658542; 478772, 3658545; 478782, 3658555; 478808, 3658566; 478875, 3658535; 478884, 3658515; 478777, 3658483; 478613, 3658465; 478579, 3658463; 478544, 3658457; 478462, 3658419; 478433, 3658393; 478418, 3658391; 478420, 3658319.

Land bounded by the following UTM NAD27 coordinates (E,N): 479721, 3658387; 479718, 3658428; 479728, 3658485; 479759, 3658549; 479796, 3658627; 479863, 3658743; 479858, 3658712; 479855, 3658634; 479848, 3658578; 479851, 3658542; 479849, 3658508; 479858, 3658472; 479886, 3658409; 479886, 3658409; 479884, 3658409; 479883, 3658408; 479882, 3658408; 479880, 3658407; 479879, 3658407; 479877, 3658406; 479876, 3658406; 479874, 3658405; 479873, 3658405; 479871, 3658404; 479870, 3658404; 479868, 3658403; 479867, 3658403; 479866, 3658402; 479864, 3658402; 479863, 3658402; 479861, 3658401; 479860, 3658401; 479858, 3658400; 479857, 3658400; 479855, 3658399; 479854, 3658399; 479853, 3658398; 479851, 3658398; 479850, 3658397; 479848, 3658397; 479847, 3658396; 479845, 3658396; 479844, 3658396; 479842, 3658395; 479841, 3658395; 479839, 3658394; 479838, 3658394; 479837, 3658393; 479835, 3658393; 479834, 3658392; 479832, 3658392; 479831, 3658391; 479829, 3658391; 479828, 3658390; 479827, 3658390; 479825, 3658389; 479824, 3658389; 479822, 3658388; 479821, 3658388; 479819, 3658387; 479818, 3658386; 479816, 3658386; 479815, 3658385; 479814, 3658385; 479812, 3658384; 479811, 3658384; 479809, 3658383; 479808, 3658383; 479806, 3658382; 479805, 3658382; 479804, 3658381; 479802, 3658381; 479801, 3658380; 479799, 3658380; 479798, 3658379; 479796, 3658379; 479795, 3658378; 479794, 3658378; 479792, 3658377; 479791, 3658377; 479789, 3658376; 479788, 3658376; 479786, 3658375; 479785, 3658375; 479783, 3658374; 479782, 3658374; 479780, 3658374; 479779, 3658373; 479778, 3658373; 479776, 3658372; 479775, 3658372; 479773, 3658371; 479772, 3658371; 479770, 3658370; 479769, 3658370; 479767, 3658369; 479766, 3658369; 479765, 3658369; 479763, 3658368; 479762, 3658368; 479760, 3658367; 479759, 3658367; 479757, 3658366; 479756, 3658366; 479754, 3658365; 479753, 3658365; 479751, 3658364; 479750, 3658364; 479749, 3658363; 479747, 3658363; 479746, 3658362; 479744, 3658362; 479743, 3658361; 479741, 3658361; 479740, 3658360; 479739, 3658360; 479737, 3658359; 479736, 3658359; 479734, 3658358; 479733, 3658358; 479731, 3658357; 479730, 3658357; 479728, 3658356; 479727, 3658356.

Land bounded by the following UTM NAD27 coordinates (E,N): 475094, 3657076; 475094, 3657074; 475094, 3657073; 475094, 3657071; 475095, 3657070; 475095, 3657068; 475095, 3657067; 475066, 3657065; 475061, 3657042; 475062, 3657029; 475061, 3656997; 475061, 3656996; 475061, 3656995; 475061, 3656993; 475062, 3656992; 475062, 3656990; 475062, 3656989; 475062, 3656987; 475062, 3656986; 475063, 3656984; 475063, 3656983; 475063, 3656981; 475064, 3656980; 475064, 3656978; 475065, 3656977; 475065, 3656975; 475066, 3656974; 475066, 3656973; 475067, 3656971; 475067, 3656970; 475068, 3656968; 475069, 3656967; 475069, 3656966; 475070, 3656964; 475071, 3656963; 475072, 3656962; 475073, 3656960; 475073, 3656959; 475074, 3656958; 475075, 3656957;

475076, 3656955; 475077, 3656954; 475078, 3656953;
475079, 3656952; 475079, 3656951; 475102, 3656933;
475113, 3656921; 475126, 3656925; 475126, 3656925;
475126, 3656923; 475127, 3656922; 475127, 3656920;
475127, 3656919; 475128, 3656917; 475128, 3656916;
475129, 3656914; 475129, 3656913; 475129, 3656911;
475130, 3656910; 475130, 3656909; 475130, 3656907;
475131, 3656906; 475131, 3656904; 475132, 3656903;
475132, 3656901; 475132, 3656900; 475133, 3656898;
475133, 3656897; 475134, 3656895; 475134, 3656894;
475135, 3656892; 475135, 3656891; 475136, 3656889;
475136, 3656887; 475137, 3656886; 475137, 3656885;
475138, 3656883; 475138, 3656882; 475138, 3656881;
475139, 3656879; 475139, 3656878; 475140, 3656876;
475140, 3656875; 475141, 3656873; 475141, 3656872;
475141, 3656870; 475142, 3656869; 475142, 3656867;
475143, 3656866; 475143, 3656864; 475143, 3656863;
475144, 3656861; 475144, 3656860; 475144, 3656858;
475145, 3656857; 475145, 3656856; 475145, 3656854;
475146, 3656853; 475146, 3656851; 475147, 3656850;
475147, 3656848; 475147, 3656847; 475147, 3656845;
475148, 3656844; 475148, 3656842; 475148, 3656841;
475149, 3656839; 475149, 3656838; 475149, 3656836;
475150, 3656835; 475150, 3656833; 475150, 3656832;
475150, 3656830; 475151, 3656829; 475151, 3656827;
475151, 3656826; 475151, 3656824; 475152, 3656823;
475152, 3656821; 475152, 3656820; 475152, 3656818;
475153, 3656817; 475153, 3656815; 475153, 3656814;
475153, 3656812; 475153, 3656811; 475154, 3656809;
475154, 3656808; 475154, 3656806; 475154, 3656804;
475154, 3656803; 475154, 3656801; 475155, 3656800;
475155, 3656798; 475155, 3656797; 475155, 3656795;
475155, 3656794; 475155, 3656792; 475156, 3656791;
475156, 3656789; 475156, 3656788; 475156, 3656786;
475156, 3656785; 475156, 3656783; 475156, 3656782;
475156, 3656780; 475156, 3656779; 475156, 3656777;
475157, 3656775; 475157, 3656774; 475157, 3656772;
475157, 3656771; 475157, 3656769; 475157, 3656768;
475157, 3656766; 475157, 3656765; 475157, 3656763;
475157, 3656762; 475157, 3656760; 475157, 3656759;
475157, 3656757; 475157, 3656756; 475157, 3656754;
475157, 3656753; 475157, 3656751; 475157, 3656750;
475157, 3656748; 475157, 3656736; 475158, 3656670;
475131, 3656671; 475128, 3656732; 475128, 3656736;
475122, 3656742; 475122, 3656749; 475122, 3656783;
475129, 3656783; 475135, 3656802; 475064, 3656920;
475046, 3656923; 475046, 3656952; 475050, 3657127;
475047, 3657127; 475044, 3657135; 474970, 3657137;
474959, 3657190; 474957, 3657210; 474959, 3657236;
474977, 3657254; 474979, 3657287; 474968, 3657333;
474948, 3657346; 474934, 3657350; 474912, 3657370;
474901, 3657389; 474900, 3657397; 474900, 3657400;
474899, 3657400; 474895, 3657427; 474879, 3657468;
474866, 3657545; 474866, 3657570; 474870, 3657590;
474872, 3657593; 474871, 3657602; 474860, 3657644;
474854, 3657692; 474835, 3657783; 474825, 3657816;
474808, 3657859; 474801, 3657884; 474794, 3657907;
474783, 3657941; 474782, 3657983; 474760, 3658047;
474769, 3658098; 474759, 3658132; 474753, 3658162;
474756, 3658188; 474764, 3658198; 474795, 3658236;
474845, 3658306; 474838, 3658377; 474799, 3658407;
474791, 3658407; 474772, 3658423; 474766, 3658462;
474739, 3658505; 474705, 3658522; 474694, 3658536;
474661, 3658584; 474653, 3658619; 474599, 3658670;
474585, 3658700; 474587, 3658700; 474593, 3658703;
474599, 3658705; 474604, 3658707; 474610, 3658710;
474616, 3658712; 474622, 3658714; 474628, 3658715;
474634, 3658717; 474640, 3658719; 474646, 3658720;
474652, 3658722; 474658, 3658723; 474664, 3658724;
474670, 3658725; 474676, 3658726; 474682, 3658727;
474688, 3658728; 474694, 3658729; 474701, 3658729;
474707, 3658730; 474713, 3658730; 474719, 3658731;
474725, 3658731; 474842, 3658732; 474939, 3658732;
474952, 3658731; 474959, 3658731; 474966, 3658731;
474974, 3658730; 474981, 3658729; 474992, 3658728;
475001, 3658727; 475008, 3658726; 475037, 3658722;
475037, 3658720; 475050, 3658718; 475056, 3658717;
475055, 3658716; 475077, 3658712; 475077, 3658712;
475078, 3658712; 475079, 3658712; 475079, 3658712;
475080, 3658711; 475080, 3658711; 475081, 3658710;
475081, 3658710; 475081, 3658710; 475082, 3658709;
475082, 3658709; 475082, 3658708; 475083, 3658708;
475083, 3658707; 475083, 3658707; 475083, 3658706;
475083, 3658706; 475083, 3658705; 475083, 3658705;
475083, 3658705; 475083, 3658704; 475083, 3658703;
475083, 3658703; 475084, 3658703; 475082, 3658692;
475082, 3658688; 475081, 3658684; 475080, 3658680;
475080, 3658676; 475079, 3658671; 475079, 3658667;
475078, 3658663; 475078, 3658655; 475078, 3658652;
475078, 3658648; 475078, 3658644; 475078, 3658640;
475078, 3658636; 475078, 3658632; 475078, 3658628;
475079, 3658624; 475079, 3658620; 475080, 3658616;
475080, 3658612; 475081, 3658609; 475081, 3658605;
475082, 3658601; 475083, 3658597; 475084, 3658593;
475085, 3658589; 475086, 3658586; 475087, 3658582;
475088, 3658578; 475089, 3658574; 475091, 3658571;
475092, 3658567; 475093, 3658563; 475095, 3658560;
475096, 3658556; 475098, 3658552; 475113, 3658520;
475116, 3658513; 475134, 3658403; 475105, 3658063;
475105, 3658059; 475105, 3658055; 475104, 3658051;
475104, 3658047; 475104, 3658042; 475104, 3658038;
475104, 3658034; 475105, 3658030; 475105, 3658025;
475105, 3658021; 475106, 3658017; 475106, 3658013;
475107, 3658009; 475107, 3658005; 475108, 3658000;
475109, 3657996; 475110, 3657992; 475111, 3657988;
475112, 3657984; 475113, 3657980; 475114, 3657976;
475115, 3657972; 475116, 3657968; 475118, 3657964;
475119, 3657960; 475121, 3657956; 475122, 3657952;
475124, 3657948; 475125, 3657944; 475127, 3657940;
475130, 3657935; 475101, 3657920; 475085, 3657873;
475090, 3657844; 475092, 3657793; 475101, 3657729;
475102, 3657718; 475110, 3657665; 475108, 3657662;
475105, 3657659; 475103, 3657656; 475100, 3657653;
475098, 3657650; 475095, 3657648; 475057, 3657609;
475054, 3657606; 475051, 3657603; 475049, 3657600;
475046, 3657597; 475043, 3657594; 475041, 3657591;
475038, 3657587; 475035, 3657584; 475033, 3657581;
475031, 3657577; 475028, 3657574; 475026, 3657570;
475024, 3657567; 475022, 3657563; 475019, 3657560;
475017, 3657556; 475015, 3657552; 475013, 3657549;
475012, 3657545; 475010, 3657541; 475008, 3657537;
475007, 3657533; 475005, 3657530; 475003, 3657526;
475002, 3657522; 475001, 3657518; 474999, 3657514;
474998, 3657510; 474997, 3657506; 474996, 3657502;
474995, 3657498; 474994, 3657494; 474993, 3657490;
474992, 3657486; 474991, 3657481; 474991, 3657477;
474990, 3657473; 474990, 3657469; 474989, 3657465;
474989, 3657461; 474989, 3657457; 474988, 3657452;
474988, 3657448; 474988, 3657444; 474988, 3657440;
474988, 3657436; 474988, 3657432; 474988, 3657427;
474989, 3657423; 474989, 3657419; 474989, 3657415;
474990, 3657411; 474991, 3657407; 474991, 3657402;
474992, 3657398; 474993, 3657394; 474993, 3657390;
474994, 3657386; 474995, 3657382; 474996, 3657378;

474998, 3657374; 474999, 3657370; 475000, 3657366; 475001, 3657362; 475003, 3657358; 475004, 3657354; 475006, 3657350; 475007, 3657347; 475009, 3657343; 475011, 3657339; 475013, 3657335; 475015, 3657331; 475017, 3657328; 475019, 3657324; 475021, 3657320; 475023, 3657317; 475025, 3657313; 475028, 3657309; 475044, 3657284; 475046, 3657281; 475047, 3657279; 475055, 3657266; 475056, 3657265; 475057, 3657263; 475057, 3657262; 475058, 3657260; 475059, 3657259; 475059, 3657258; 475060, 3657256; 475061, 3657255; 475061, 3657253; 475062, 3657252; 475062, 3657251; 475063, 3657249; 475063, 3657248; 475064, 3657246; 475065, 3657245; 475065, 3657244; 475066, 3657242; 475066, 3657241; 475067, 3657239; 475067, 3657238; 475068, 3657236; 475068, 3657235; 475069, 3657233; 475069, 3657232; 475069, 3657231; 475070, 3657229; 475070, 3657228; 475071, 3657226; 475071, 3657225; 475071, 3657223; 475072, 3657222; 475072, 3657220; 475073, 3657219; 475073, 3657217; 475073, 3657216; 475073, 3657214; 475074, 3657213; 475074, 3657211; 475074, 3657210; 475075, 3657208; 475075, 3657208; 475054, 3657208; 475052, 3657133; 475078, 3657133; 475074, 3657189; 475073, 3657193; 475077, 3657194; 475086, 3657127.

Land bounded by the following UTM NAD27 coordinates (E,N): 494740, 3658333; 494782, 3658344; 494813, 3658353; 494873, 3658368; 494922, 3658374; 494985, 3658393; 495009, 3658394; 495048, 3658390; 495107, 3658398; 495140, 3658424; 495142, 3658433; 495134, 3658445; 495128, 3658486; 495126, 3658522; 495154, 3658545; 495164, 3658551; 495174, 3658556; 495188, 3658558; 495222, 3658565; 495230, 3658606; 495232, 3658621; 495245, 3658631; 495245, 3658649; 495246, 3658671; 495380, 3658658; 495386, 3658649; 495386, 3658648; 495387, 3658647; 495388, 3658645; 495414, 3658607; 495429, 3658512; 495442, 3658483; 495485, 3658423; 495458, 3658427; 495414, 3658454; 495359, 3658482; 495332, 3658484; 495296, 3658481; 495284, 3658451; 495279, 3658438; 495288, 3658412; 495296, 3658389; 495291, 3658369; 495280, 3658329; 495249, 3658330; 495222, 3658336; 495184, 3658341; 495140, 3658334; 495064, 3658317; 495017, 3658321; 494966, 3658312; 494923, 3658304; 494902, 3658315; 494875, 3658313; 494826, 3658294; 494785, 3658290; 494743, 3658276.

Land bounded by the following UTM NAD27 coordinates (E,N): 475523, 3658365; 475531, 3658389; 475537, 3658527; 475537, 3658534; 475532, 3658558; 475525, 3658574; 475524, 3658577; 475521, 3658582; 475510, 3658587; 475507, 3658596; 475511, 3658595; 475534, 3658593; 475570, 3658592; 475574, 3658590; 475577, 3658587; 475578, 3658584; 475578, 3658575; 475575, 3658431; 475573, 3658382; 475572, 3658361; 475570, 3658357; 475567, 3658354; 475563, 3658353; 475536, 3658353; 475522, 3658352.

Land bounded by the following UTM NAD27 coordinates (E,N): 481406, 3658417; 481405, 3658402; 481405, 3658384; 481405, 3658384; 481405, 3658377; 481401, 3658377; 481360, 3658378; 481308, 3658378; 481306, 3658378; 481200, 3658379; 481194, 3658379; 481117, 3658380; 481002, 3658381; 481005, 3658481; 481005, 3658502; 481121, 3658499; 481123, 3658588; 481189, 3658587; 481198, 3658587; 481206, 3658587; 481292, 3658586; 481409, 3658584; 481406, 3658450; 481406, 3658436; 481406, 3658429.

Land bounded by the following UTM NAD27 coordinates (E,N): 475620, 3658225; 475621, 3658225; 475623, 3658225; 475624, 3658225; 475626, 3658225; 475627, 3658225; 475629, 3658226; 475630, 3658226; 475632, 3658226; 475634, 3658226; 475635, 3658226; 475637, 3658226; 475638, 3658226; 475640, 3658226; 475641, 3658226; 475643, 3658226; 475644, 3658226; 475646, 3658226; 475647, 3658226; 475649, 3658226; 475650, 3658226; 475652, 3658226; 475653, 3658225; 475655, 3658225; 475656, 3658225; 475658, 3658225; 475659, 3658224; 475661, 3658224; 475662, 3658223; 475664, 3658223; 475665, 3658223; 475667, 3658223; 475668, 3658223; 475670, 3658222; 475671, 3658222; 475673, 3658222; 475674, 3658222; 475676, 3658222; 475677, 3658222; 475679, 3658222; 475680, 3658222; 475682, 3658222; 475684, 3658222; 475685, 3658222; 475687, 3658222; 475688, 3658222; 475690, 3658222; 475691, 3658222; 475693, 3658222; 475694, 3658222; 475696, 3658222; 475697, 3658222; 475699, 3658222; 475700, 3658222; 475702, 3658222; 475703, 3658222; 475705, 3658222; 475706, 3658222; 475708, 3658222; 475709, 3658222; 475711, 3658222; 475712, 3658222; 475714, 3658222; 475715, 3658222; 475717, 3658222; 475718, 3658222; 475720, 3658223; 475721, 3658223; 475723, 3658223; 475725, 3658223; 475726, 3658223; 475728, 3658223; 475729, 3658223; 475731, 3658223; 475732, 3658223; 475734, 3658222; 475735, 3658222; 475737, 3658222; 475738, 3658222; 475740, 3658222; 475741, 3658222; 475743, 3658222; 475744, 3658222; 475746, 3658222; 475747, 3658222; 475749, 3658221; 475750, 3658221; 475752, 3658221; 475753, 3658221; 475755, 3658221; 475757, 3658221; 475758, 3658221; 475760, 3658221; 475761, 3658221; 475763, 3658221; 475764, 3658221; 475766, 3658221; 475767, 3658221; 475769, 3658221; 475770, 3658221; 475772, 3658221; 475773, 3658221; 475775, 3658221; 475776, 3658221; 475778, 3658221; 475779, 3658221; 475781, 3658221; 475782, 3658221; 475784, 3658221; 475785, 3658221; 475787, 3658221; 475789, 3658221; 475790, 3658221; 475792, 3658221; 475793, 3658221; 475795, 3658221; 475796, 3658221; 475798, 3658221; 475799, 3658221; 475801, 3658221; 475802, 3658221; 475804, 3658221; 475805, 3658221; 475807, 3658221; 475808, 3658221; 475810, 3658221; 475811, 3658221; 475814, 3658221; 475817, 3658221; 475819, 3658221; 475821, 3658221; 475822, 3658221; 475824, 3658221; 475824, 3658222; 475825, 3658223; 475825, 3658224; 475825, 3658226; 475826, 3658227; 475826, 3658229; 475826, 3658231; 475826, 3658232; 475826, 3658234; 475826, 3658235; 475826, 3658237; 475826, 3658239; 475826, 3658240; 475826, 3658242; 475826, 3658243; 475826, 3658245; 475826, 3658246; 475826, 3658248; 475826, 3658249; 475827, 3658251; 475827, 3658253; 475827, 3658254; 475827, 3658256; 475827, 3658257; 475827, 3658259; 475827, 3658260; 475828, 3658262; 475828, 3658263; 475828, 3658265; 475828, 3658266; 475828, 3658268; 475828, 3658269; 475828, 3658271; 475827, 3658272; 475827, 3658274; 475827, 3658275; 475827, 3658277; 475826, 3658278; 475826, 3658280; 475826, 3658281; 475825, 3658283; 475825, 3658284; 475825, 3658286; 475825, 3658287; 475825, 3658289; 475824, 3658290; 475824, 3658292; 475824, 3658293; 475824, 3658295; 475824, 3658296; 475823, 3658298; 475823, 3658299; 475823, 3658301; 475822, 3658302; 475822, 3658304; 475821, 3658305; 475821, 3658307; 475820, 3658308; 475820, 3658310; 475820, 3658311; 475819, 3658313; 475819, 3658314; 475818, 3658315; 475818, 3658317; 475817, 3658318; 475817, 3658320; 475816, 3658321; 475816, 3658323; 475815, 3658324;

475814, 3658325; 475814, 3658327; 475813, 3658328;
475812, 3658329; 475811, 3658331; 475811, 3658332;
475810, 3658333; 475809, 3658335; 475808, 3658336;
475809, 3658322; 475747, 3658327; 475746, 3658377;
475711, 3658445; 475616, 3658449; 475619, 3658536;
475626, 3658559; 475626, 3658568; 475627, 3658569;
475627, 3658569; 475627, 3658570; 475627, 3658570;
475627, 3658571; 475628, 3658572; 475628, 3658572;
475628, 3658573; 475628, 3658573; 475629, 3658574;
475629, 3658574; 475630, 3658575; 475630, 3658575;
475631, 3658575; 475631, 3658576; 475632, 3658576;
475632, 3658576; 475633, 3658576; 475633, 3658577;
475634, 3658577; 475634, 3658577; 475635, 3658577;
475636, 3658577; 475677, 3658578; 475678, 3658577;
475679, 3658576; 475681, 3658575; 475682, 3658574;
475683, 3658574; 475685, 3658573; 475686, 3658572;
475687, 3658571; 475689, 3658571; 475690, 3658570;
475691, 3658569; 475693, 3658569; 475694, 3658568;
475696, 3658567; 475697, 3658566; 475698, 3658566;
475699, 3658565; 475701, 3658564; 475702, 3658564;
475704, 3658563; 475705, 3658562; 475706, 3658562;
475708, 3658561; 475709, 3658561; 475711, 3658560;
475712, 3658559; 475713, 3658559; 475715, 3658558;
475716, 3658558; 475718, 3658557; 475719, 3658557;
475720, 3658556; 475722, 3658555; 475723, 3658555;
475725, 3658554; 475726, 3658554; 475728, 3658553;
475729, 3658553; 475730, 3658552; 475732, 3658552;
475733, 3658551; 475735, 3658551; 475736, 3658551;
475738, 3658550; 475739, 3658550; 475741, 3658549;
475742, 3658549; 475744, 3658548; 475745, 3658548;
475747, 3658548; 475748, 3658547; 475750, 3658547;
475751, 3658546; 475752, 3658546; 475754, 3658546;
475756, 3658545; 475757, 3658545; 475758, 3658545;
475760, 3658544; 475761, 3658544; 475763, 3658544;
475764, 3658544; 475766, 3658543; 475767, 3658543;
475769, 3658543; 475770, 3658543; 475772, 3658542;
475773, 3658542; 475775, 3658542; 475776, 3658542;
475778, 3658541; 475779, 3658541; 475781, 3658541;
475783, 3658541; 475784, 3658541; 475786, 3658541;
475787, 3658540; 475788, 3658540; 475790, 3658540;
475792, 3658540; 475793, 3658540; 475795, 3658540;
475796, 3658540; 475798, 3658540; 475799, 3658540;
475801, 3658539; 475802, 3658539; 475804, 3658539;
475805, 3658539; 475806, 3658539; 475820, 3658502;
475837, 3658460; 475859, 3658460; 475894, 3658460;
475922, 3658460; 475987, 3658455; 475984, 3658525;
475985, 3658525; 475987, 3658525; 475991, 3658456;
476063, 3658437; 476076, 3658477; 476097, 3658486;
476097, 3658484; 476097, 3658483; 476097, 3658481;
476080, 3658474; 476071, 3658446; 476088, 3658442;
476108, 3658440; 476127, 3658437; 476145, 3658434;
476162, 3658429; 476179, 3658421; 476197, 3658413;
476217, 3658403; 476235, 3658394; 476222, 3658351;
476201, 3658355; 476183, 3658361; 476166, 3658366;
476148, 3658374; 476125, 3658383; 476102, 3658386;
476080, 3658388; 476062, 3658384; 476041, 3658374;
476022, 3658360; 476008, 3658342; 475995, 3658305;
475999, 3658227; 476037, 3658268; 476045, 3658276;
476102, 3658339; 476102, 3658339; 476104, 3658338;
476105, 3658338; 476107, 3658338; 476108, 3658338;
476110, 3658338; 476111, 3658337; 476113, 3658337;
476114, 3658337; 476116, 3658336; 476117, 3658336;
476119, 3658335; 476120, 3658335; 476121, 3658334;
476123, 3658334; 476124, 3658333; 476126, 3658333;
476127, 3658332; 476129, 3658331; 476130, 3658331;
476150, 3658322; 476135, 3658288; 476150, 3658268;
476161, 3658248; 476172, 3658211; 476173, 3658202;
476171, 3658202; 476170, 3658203; 476110, 3658251;
476109, 3658252; 476108, 3658253; 476107, 3658254;
476105, 3658254; 476104, 3658255; 476102, 3658255;
476101, 3658255; 476099, 3658255; 476098, 3658255;
476078, 3658251; 476073, 3658249; 476066, 3658244;
476054, 3658254; 476047, 3658243; 476046, 3658234;
476044, 3658226; 476043, 3658215; 476003, 3658149;
476004, 3658133; 476055, 3658136; 476057, 3658153;
476059, 3658170; 476062, 3658170; 476062, 3658170;
476062, 3658171; 476063, 3658171; 476063, 3658172;
476064, 3658172; 476064, 3658173; 476064, 3658173;
476065, 3658174; 476065, 3658174; 476066, 3658174;
476066, 3658175; 476067, 3658175; 476067, 3658176;
476067, 3658176; 476068, 3658177; 476068, 3658177;
476069, 3658178; 476069, 3658178; 476069, 3658178;
476070, 3658179; 476070, 3658179; 476071, 3658180;
476071, 3658180; 476072, 3658181; 476072, 3658181;
476073, 3658181; 476073, 3658182; 476074, 3658182;
476074, 3658183; 476075, 3658183; 476075, 3658183;
476075, 3658184; 476076, 3658184; 476077, 3658184;
476077, 3658185; 476077, 3658185; 476078, 3658185;
476079, 3658186; 476079, 3658186; 476080, 3658186;
476080, 3658187; 476081, 3658187; 476081, 3658187;
476082, 3658187; 476082, 3658188; 476083, 3658188;
476083, 3658188; 476084, 3658188; 476085, 3658189;
476085, 3658189; 476086, 3658189; 476086, 3658189;
476087, 3658189; 476087, 3658189; 476088, 3658189;
476089, 3658190; 476089, 3658190; 476090, 3658190;
476091, 3658190; 476091, 3658190; 476092, 3658190;
476092, 3658190; 476093, 3658190; 476094, 3658190;
476094, 3658190; 476095, 3658191; 476096, 3658191;
476096, 3658191; 476097, 3658191; 476098, 3658191;
476098, 3658191; 476099, 3658191; 476099, 3658191;
476100, 3658191; 476101, 3658191; 476101, 3658191;
476102, 3658191; 476102, 3658191; 476103, 3658191;
476104, 3658190; 476104, 3658190; 476105, 3658190;
476105, 3658190; 476106, 3658190; 476107, 3658190;
476107, 3658190; 476108, 3658190; 476109, 3658190;
476109, 3658190; 476110, 3658190; 476110, 3658190;
476111, 3658190; 476112, 3658190; 476115, 3658190;
476115, 3658190; 476118, 3658190; 476119, 3658190;
476119, 3658189; 476120, 3658189; 476121, 3658189;
476121, 3658189; 476122, 3658189; 476122, 3658189;
476123, 3658188; 476124, 3658188; 476124, 3658188;
476125, 3658188; 476125, 3658188; 476126, 3658188;
476126, 3658188; 476127, 3658187; 476128, 3658187;
476128, 3658187; 476129, 3658187; 476129, 3658187;
476130, 3658186; 476130, 3658186; 476131, 3658186;
476131, 3658185; 476132, 3658185; 476132, 3658185;
476133, 3658184; 476133, 3658184; 476134, 3658183;
476134, 3658183; 476135, 3658183; 476135, 3658182;
476136, 3658182; 476136, 3658182; 476137, 3658181;
476137, 3658181; 476138, 3658180; 476138, 3658180;
476139, 3658180; 476139, 3658179; 476140, 3658179;
476140, 3658178; 476141, 3658178; 476141, 3658178;
476144, 3658141; 476177, 3658143; 476213, 3658145;
476240, 3658147; 476293, 3658171; 476357, 3658185;
476379, 3658180; 476392, 3658176; 476405, 3658171;
476418, 3658166; 476432, 3658159; 476434, 3658159;
476478, 3658162; 476503, 3658163; 476527, 3658164;
476549, 3658166; 476568, 3658167; 476567, 3658146;
476566, 3658117; 476592, 3658106; 476597, 3658107;
476598, 3658105; 476598, 3658104; 476599, 3658102;
476600, 3658101; 476600, 3658101; 476600, 3658100;
476601, 3658100; 476601, 3658100; 476602, 3658099;
476603, 3658098; 476604, 3658097; 476605, 3658096;
476607, 3658096; 476608, 3658095; 476610, 3658095;

476611, 3658095; 476613, 3658095; 476616, 3658095; 476623, 3658075; 476645, 3658085; 476664, 3658087; 476683, 3658088; 476701, 3658089; 476719, 3658085; 476717, 3658068; 476699, 3658066; 476674, 3658064; 476666, 3658063; 476650, 3658058; 476629, 3658052; 476610, 3658046; 476588, 3658039; 476567, 3658032; 476546, 3658025; 476522, 3658021; 476501, 3658017; 476482, 3658013; 476462, 3658009; 476446, 3658007; 476434, 3658001; 476412, 3657989; 476390, 3657972; 476381, 3657966; 476378, 3657940; 476360, 3657940; 476341, 3657943; 476323, 3657945; 476304, 3657948; 476285, 3657951; 476261, 3657954; 476246, 3657957; 476232, 3657963; 476212, 3657972; 476195, 3657979; 476176, 3657987; 476161, 3657993; 476145, 3658004; 476129, 3658016; 476117, 3658024; 476102, 3658024; 476100, 3657992; 476098, 3657992; 476097, 3657992; 476095, 3657992; 476094, 3657991; 476092, 3657991; 476080, 3658021; 476058, 3658013; 476073, 3657969; 476089, 3657924; 476097, 3657902; 476105, 3657880; 476070, 3657888; 476069, 3657888; 476068, 3657889; 476066, 3657889; 476065, 3657889; 476063, 3657890; 476062, 3657890; 476060, 3657890; 476059, 3657891; 476057, 3657891; 476056, 3657891; 476054, 3657891; 476053, 3657892; 476051, 3657892; 476039, 3657926; 476029, 3657952; 476023, 3657969; 476016, 3657986; 476011, 3658000; 476003, 3658021; 475996, 3658040; 475990, 3658057; 475986, 3658068; 475983, 3658076; 475966, 3658120; 475944, 3658077; 475943, 3658074; 475939, 3658071; 475939, 3658071; 475938, 3658071; 475938, 3658071; 475937, 3658071; 475936, 3658071; 475936, 3658071; 475935, 3658071; 475935, 3658071; 475934, 3658071; 475934, 3658070; 475933, 3658070; 475932, 3658070; 475932, 3658069; 475931, 3658069; 475931, 3658069; 475930, 3658068; 475930, 3658068; 475929, 3658068; 475929, 3658067; 475929, 3658067; 475928, 3658066; 475928, 3658066; 475928, 3658065; 475927, 3658065; 475927, 3658064; 475927, 3658064; 475927, 3658063; 475926, 3658063; 475926, 3658062; 475926, 3658062; 475926, 3658061; 475926, 3658060; 475926, 3658060; 475926, 3658059; 475926, 3658059; 475926, 3658058; 475926, 3658057; 475926, 3658057; 475926, 3658056; 475926, 3658056; 475926, 3658055; 475926, 3658054; 475914, 3658051; 475910, 3658050; 475897, 3658050; 475886, 3658050; 475875, 3658050; 475867, 3658050; 475849, 3658050; 475846, 3658050; 475823, 3658050; 475827, 3657978; 475827, 3657972; 475827, 3657966; 475829, 3657929; 475803, 3657929; 475694, 3657930; 475645, 3657931; 475646, 3657884; 475574, 3657884; 475568, 3657884; 475568, 3657932; 475568, 3657938; 475567, 3657940; 475567, 3657941; 475568, 3657943; 475568, 3657944; 475568, 3657946; 475568, 3657947; 475568, 3657949; 475568, 3657950; 475568, 3657952; 475568, 3657953; 475568, 3657955; 475568, 3657956; 475568, 3657958; 475568, 3657959; 475568, 3657961; 475568, 3657962; 475568, 3657964; 475568, 3657966; 475568, 3657967; 475568, 3657969; 475568, 3657970; 475568, 3657972; 475568, 3657973; 475568, 3657975; 475569, 3657976; 475569, 3657978; 475569, 3657979; 475569, 3657981; 475569, 3657982; 475569, 3657984; 475569, 3657985; 475569, 3657987; 475569, 3657988; 475569, 3657990; 475569, 3657991; 475569, 3657993; 475570, 3657994; 475570, 3657996; 475570, 3657997; 475570, 3657999; 475570, 3658001; 475570, 3658002; 475570, 3658004; 475570, 3658005; 475570, 3658007; 475570, 3658008; 475570, 3658010; 475571, 3658011; 475571, 3658013; 475571, 3658014; 475571, 3658016; 475571, 3658017; 475571, 3658019; 475571, 3658020; 475571, 3658022; 475572, 3658023; 475572, 3658025; 475572, 3658026; 475572, 3658028; 475572, 3658029; 475572, 3658031; 475572, 3658032; 475572, 3658034; 475573, 3658035; 475573, 3658037; 475573, 3658038; 475573, 3658040; 475573, 3658042; 475573, 3658043; 475573, 3658045; 475574, 3658046; 475574, 3658048; 475574, 3658049; 475574, 3658051; 475574, 3658052; 475574, 3658054; 475575, 3658055; 475575, 3658057; 475575, 3658058; 475575, 3658060; 475575, 3658061; 475575, 3658063; 475576, 3658064; 475576, 3658066; 475576, 3658067; 475576, 3658069; 475576, 3658070; 475577, 3658072; 475577, 3658073; 475577, 3658075; 475577, 3658076; 475577, 3658078; 475577, 3658079; 475578, 3658081; 475578, 3658082; 475578, 3658084; 475578, 3658085; 475578, 3658087; 475579, 3658088; 475579, 3658090; 475579, 3658091; 475579, 3658093; 475579, 3658094; 475580, 3658096; 475580, 3658097; 475580, 3658099; 475580, 3658100; 475591, 3658178; 475597, 3658223; 475599, 3658223; 475600, 3658223; 475602, 3658223; 475603, 3658223; 475605, 3658223; 475606, 3658223; 475608, 3658223; 475609, 3658223; 475611, 3658223; 475612, 3658223; 475614, 3658224; 475615, 3658224; 475617, 3658225; 475618, 3658225.

Land bounded by the following UTM NAD27 coordinates (E,N): 476791, 3658438; 476790, 3658438; 476790, 3658438; 476789, 3658438; 476788, 3658438; 476787, 3658438; 476786, 3658438; 476786, 3658438; 476785, 3658438; 476784, 3658438; 476784, 3658438; 476783, 3658438; 476782, 3658438; 476782, 3658438; 476781, 3658438; 476780, 3658438; 476779, 3658438; 476778, 3658438; 476777, 3658438; 476777, 3658437; 476776, 3658437; 476775, 3658437; 476774, 3658437; 476774, 3658437; 476773, 3658437; 476772, 3658437; 476772, 3658437; 476771, 3658437; 476771, 3658437; 476770, 3658437; 476769, 3658437; 476769, 3658437; 476768, 3658437; 476767, 3658437; 476766, 3658437; 476765, 3658437; 476765, 3658437; 476764, 3658436; 476763, 3658436; 476763, 3658436; 476762, 3658436; 476762, 3658436; 476761, 3658436; 476760, 3658436; 476759, 3658436; 476759, 3658436; 476758, 3658436; 476758, 3658436; 476757, 3658436; 476756, 3658436; 476756, 3658436; 476755, 3658436; 476755, 3658435; 476754, 3658435; 476753, 3658435; 476752, 3658435; 476752, 3658435; 476751, 3658435; 476750, 3658435; 476750, 3658435; 476749, 3658435; 476749, 3658435; 476748, 3658435; 476747, 3658435; 476747, 3658435; 476746, 3658435; 476745, 3658434; 476744, 3658434; 476743, 3658434; 476742, 3658434; 476742, 3658434; 476741, 3658434; 476741, 3658434; 476740, 3658434; 476739, 3658434; 476739, 3658434; 476738, 3658434; 476737, 3658434; 476736, 3658434; 476736, 3658434; 476735, 3658434; 476734, 3658434; 476734, 3658434; 476733, 3658434; 476732, 3658434; 476732, 3658434; 476731, 3658434; 476731, 3658434; 476730, 3658434; 476729, 3658434; 476729, 3658434; 476728, 3658434; 476728, 3658434; 476727, 3658434; 476726, 3658433; 476726, 3658433; 476725, 3658433; 476725, 3658433; 476724, 3658433; 476723, 3658433; 476723, 3658433; 476722, 3658433; 476721, 3658433; 476721, 3658433; 476720, 3658433; 476719, 3658433; 476719, 3658433; 476718, 3658433; 476717, 3658433; 476717, 3658433; 476716, 3658433; 476715, 3658433; 476714, 3658433; 476714, 3658433; 476713, 3658433; 476713, 3658433; 476712, 3658433; 476711, 3658433; 476711, 3658433; 476710, 3658433; 476710, 3658433; 476709, 3658433; 476708, 3658433; 476707, 3658433;

476706, 3658433; 476706, 3658433; 476705, 3658433; 476704, 3658433; 476704, 3658433; 476703, 3658433; 476702, 3658433; 476702, 3658432; 476701, 3658432; 476700, 3658432; 476700, 3658432; 476696, 3658432; 476698, 3658377; 476699, 3658374; 476679, 3658372; 476658, 3658370; 476637, 3658368; 476616, 3658365; 476597, 3658361; 476578, 3658357; 476558, 3658354; 476539, 3658352; 476519, 3658348; 476502, 3658346; 476505, 3658312; 476501, 3658311; 476496, 3658345; 476479, 3658343; 476459, 3658341; 476440, 3658338; 476421, 3658336; 476402, 3658334; 476383, 3658332; 476364, 3658330; 476345, 3658329; 476327, 3658329; 476309, 3658328; 476292, 3658329; 476274, 3658332; 476256, 3658337; 476239, 3658346; 476252, 3658389; 476273, 3658385; 476294, 3658382; 476315, 3658381; 476335, 3658381; 476354, 3658381; 476372, 3658382; 476390, 3658383; 476408, 3658383; 476427, 3658384; 476445, 3658385; 476464, 3658387; 476483, 3658388; 476502, 3658391; 476521, 3658393; 476540, 3658396; 476558, 3658399; 476576, 3658403; 476594, 3658407; 476614, 3658412; 476635, 3658424; 476617, 3658452; 476620, 3658455; 476640, 3658427; 476657, 3658442; 476671, 3658460; 476684, 3658477; 476692, 3658514; 476694, 3658464; 476695, 3658447; 476707, 3658448; 476739, 3658449; 476774, 3658453; 476794, 3658454; 476794, 3658438.

Land bounded by the following UTM NAD27 coordinates (E,N): 479855, 3658137; 479763, 3658221; 479729, 3658308; 479733, 3658348; 479832, 3658381; 479866, 3658304; 479888, 3658280; 479900, 3658280; 479941, 3658167.

Land bounded by the following UTM NAD27 coordinates (E,N): 495094, 3657918; 495087, 3657918; 494993, 3657924; 494885, 3657931; 494833, 3657950; 494738, 3657987; 494757, 3657991; 494776, 3657991; 494798, 3657989; 494824, 3657983; 494852, 3657979; 494872, 3657980; 494903, 3657984; 494919, 3657976; 494929, 3657971; 494955, 3657971; 494973, 3657967; 495004, 3657961; 495022, 3657961; 495044, 3657955; 495074, 3657951; 495090, 3657954; 495094, 3657957; 495109, 3658035; 495139, 3658037; 495159, 3658045; 495185, 3658046; 495217, 3658042; 495246, 3658030; 495251, 3658030; 495278, 3658011; 495292, 3658015; 495296, 3658008; 495296, 3658001; 495278, 3657997; 495253, 3657966; 495243, 3657942; 495236, 3657912; 495245, 3657895; 495270, 3657885; 495290, 3657882; 495312, 3657889; 495291, 3657915; 495293, 3657919; 495294, 3657923; 495292, 3657935; 495292, 3657939; 495293, 3657949; 495297, 3657963; 495304, 3657980; 495306, 3657987; 495306, 3657995; 495306, 3658004; 495304, 3658011; 495302, 3658017; 495295, 3658032; 495310, 3658029; 495323, 3658014; 495330, 3657991; 495329, 3657968; 495328, 3657940; 495328, 3657930; 495348, 3657906; 495387, 3657895; 495415, 3657924; 495387, 3657945; 495387, 3657950; 495386, 3657954; 495379, 3657963; 495374, 3657973; 495372, 3657977; 495369, 3657986; 495366, 3658010; 495366, 3658016; 495364, 3658023; 495363, 3658028; 495360, 3658035; 495354, 3658044; 495350, 3658049; 495345, 3658054; 495339, 3658059; 495334, 3658063; 495326, 3658067; 495318, 3658069; 495294, 3658074; 495293, 3658074; 495291, 3658077; 495290, 3658081; 495290, 3658084; 495291, 3658087; 495295, 3658090; 495314, 3658093; 495323, 3658095; 495330, 3658098; 495342, 3658104; 495367, 3658120; 495364, 3658095; 495368, 3658060; 495400, 3658069; 495404, 3658069; 495408, 3658071; 495412, 3658074; 495414, 3658078; 495415, 3658092; 495416, 3658097; 495420, 3658109; 495421, 3658117; 495421, 3658124; 495421, 3658128; 495418, 3658135; 495415, 3658142; 495415, 3658143; 495414, 3658146; 495415, 3658150; 495435, 3658167; 495446, 3658179; 495452, 3658188; 495461, 3658200; 495467, 3658213; 495472, 3658224; 495474, 3658227; 495475, 3658227; 495478, 3658228; 495480, 3658228; 495480, 3658228; 495474, 3658204; 495465, 3658181; 495457, 3658161; 495451, 3658144; 495452, 3658133; 495456, 3658103; 495463, 3658095; 495480, 3658106; 495484, 3658099; 495488, 3658094; 495479, 3658087; 495471, 3658062; 495467, 3658050; 495469, 3658031; 495470, 3658019; 495478, 3658005; 495486, 3657992; 495494, 3657984; 495515, 3657964; 495532, 3657947; 495542, 3657941; 495553, 3657942; 495567, 3657958; 495572, 3657975; 495574, 3657978; 495578, 3657980; 495579, 3657981; 495550, 3657998; 495545, 3658003; 495523, 3658024; 495519, 3658054; 495521, 3658083; 495544, 3658116; 495560, 3658162; 495571, 3658217; 495570, 3658243; 495561, 3658267; 495543, 3658283; 495505, 3658295; 495495, 3658298; 495498, 3658317; 495521, 3658344; 495534, 3658354; 495574, 3658310; 495594, 3658292; 495595, 3658291; 495626, 3658283; 495634, 3658238; 495624, 3658190; 495620, 3658153; 495620, 3658111; 495618, 3658078; 495624, 3658055; 495627, 3658054; 495632, 3658052; 495636, 3658049; 495637, 3658048; 495653, 3658052; 495668, 3658050; 495686, 3658047; 495763, 3658049; 495763, 3658070; 495834, 3658071; 495823, 3658111; 495798, 3658115; 495780, 3658130; 495781, 3658185; 495784, 3658191; 495783, 3658193; 495757, 3658218; 495723, 3658225; 495658, 3658238; 495688, 3658278; 495731, 3658278; 495791, 3658274; 495838, 3658279; 495863, 3658298; 495902, 3658296; 495913, 3658347; 495920, 3658327; 495921, 3658295; 495942, 3658244; 495973, 3658234; 495992, 3658239; 496014, 3658219; 496057, 3658219; 496072, 3658297; 496100, 3658297; 496128, 3658287; 496148, 3658263; 496158, 3658228; 496140, 3658198; 496133, 3658138; 496154, 3658131; 496173, 3658121; 496200, 3658034; 496157, 3658014; 496105, 3657987; 496104, 3657968; 496101, 3657885; 496067, 3657777; 496006, 3657744; 495923, 3657681; 495886, 3657706; 495851, 3657676; 495727, 3657700; 495637, 3657684; 495612, 3657672; 495589, 3657663; 495588, 3657662; 495530, 3657682; 495440, 3657632; 495399, 3657630; 495355, 3657646; 495352, 3657647; 495296, 3657708; 495275, 3657712; 495250, 3657718; 495227, 3657723; 495214, 3657725; 495127, 3657743; 495009, 3657766; 495094, 3657917.

Land bounded by the following UTM NAD27 coordinates (E,N): 479207, 3658351; 479311, 3658343; 479311, 3658318; 479210, 3658284.

Land bounded by the following UTM NAD27 coordinates (E,N): 478669, 3658060; 478664, 3658060; 478663, 3658068; 478662, 3658068; 478417, 3658081; 478417, 3658078; 478421, 3658004; 478424, 3657951; 478424, 3657950; 478419, 3657949; 478378, 3657993; 478332, 3658023; 478280, 3658025; 478223, 3658024; 478178, 3658024; 478179, 3658034; 478179, 3658048; 478177, 3658057; 478171, 3658081; 478327, 3658148; 478363, 3658170; 478381, 3658189; 478399, 3658227; 478399, 3658299; 478422, 3658301; 478441, 3658259; 478463, 3658230; 478481, 3658189; 478510, 3658163; 478548, 3658154; 478606, 3658171; 478626, 3658206; 478647, 3658231; 478683, 3658240; 478715, 3658252; 478712, 3658266; 478741, 3658304; 478772, 3658310; 478807, 3658316; 478836, 3658326;

478873, 3658321; 478878, 3658297; 478934, 3658308; 478987, 3658336; 479002, 3658343; 479031, 3658344; 479141, 3658332; 479204, 3658336; 479204, 3658336; 479206, 3658298; 479206, 3658296; 479215, 3658115; 479226, 3657915; 479041, 3657904; 478957, 3657899; 478690, 3657883.

Land bounded by the following UTM NAD27 coordinates (E,N): 475505, 3657619; 475491, 3657621; 475476, 3657624; 475460, 3657628; 475446, 3657633; 475431, 3657640; 475453, 3657747; 475427, 3657869; 475445, 3657876; 475458, 3657856; 475462, 3657860; 475465, 3657866; 475465, 3657869; 475465, 3657892; 475490, 3657892; 475499, 3657923; 475497, 3657938; 475482, 3657972; 475490, 3658005; 475496, 3658019; 475505, 3658060; 475513, 3658091; 475511, 3658095; 475511, 3658109; 475520, 3658162; 475520, 3658171; 475519, 3658203; 475520, 3658214; 475521, 3658232; 475519, 3658250; 475516, 3658267; 475504, 3658320; 475519, 3658323; 475530, 3658324; 475562, 3658325; 475565, 3658323; 475567, 3658320; 475568, 3658317; 475564, 3658278; 475561, 3658250; 475544, 3658104; 475539, 3658061; 475535, 3658018; 475534, 3657997; 475533, 3657975; 475533, 3657938; 475532, 3657624; 475529, 3657620; 475526, 3657619; 475523, 3657618.

Land bounded by the following UTM NAD27 coordinates (E,N): 493577, 3658172; 493542, 3658123; 493560, 3658054; 493520, 3658030; 493496, 3658019; 493494, 3658013; 493490, 3658011; 493450, 3657978; 493383, 3657965; 493330, 3657965; 493337, 3657998; 493383, 3658024; 493436, 3658051; 493436, 3658078; 493470, 3658164; 493537, 3658268; 493558, 3658262; 493584, 3658226.

Land bounded by the following UTM NAD27 coordinates (E,N): 477282, 3658206; 477340, 3658208; 477390, 3658141; 477382, 3658124; 477367, 3658131; 477352, 3658105; 477357, 3658093; 477354, 3658093; 477351, 3658091; 477348, 3658088; 477346, 3658084; 477345, 3658081; 477320, 3658060; 477266, 3658059; 477266, 3658047; 477269, 3657994; 477295, 3657937; 477282, 3657911; 477297, 3657903; 477300, 3657901; 477300, 3657900; 477301, 3657900; 477315, 3657889; 477309, 3657864; 477307, 3657865; 477306, 3657865; 477304, 3657866; 477303, 3657866; 477302, 3657867; 477300, 3657868; 477299, 3657868; 477297, 3657869; 477296, 3657870; 477295, 3657870; 477293, 3657871; 477292, 3657872; 477291, 3657873; 477290, 3657874; 477288, 3657874; 477287, 3657875; 477286, 3657876; 477256, 3657898; 477248, 3657904; 477247, 3657904; 477246, 3657905; 477244, 3657906; 477243, 3657907; 477242, 3657908; 477241, 3657909; 477240, 3657910; 477239, 3657912; 477238, 3657913; 477237, 3657914; 477236, 3657915; 477235, 3657916; 477234, 3657917; 477233, 3657918; 477232, 3657919; 477231, 3657921; 477230, 3657922; 477229, 3657923; 477254, 3657938; 477249, 3657952; 477242, 3657969; 477235, 3657987; 477228, 3658005; 477221, 3658023; 477215, 3658039; 477208, 3658056; 477202, 3658073; 477195, 3658089; 477187, 3658109; 477176, 3658127; 477162, 3658144; 477146, 3658158; 477127, 3658168; 477108, 3658176; 477087, 3658180; 477081, 3658181; 477067, 3658181; 477045, 3658179; 477027, 3658176; 477008, 3658174; 476989, 3658171; 476969, 3658168; 476969, 3658168; 476952, 3658165; 476928, 3658166; 476907, 3658167; 476884, 3658171; 476883, 3658172; 476882, 3658172; 476880, 3658173; 476879, 3658174; 476877, 3658174; 476876, 3658174; 476874, 3658175; 476873, 3658175; 476871, 3658175; 476870, 3658175; 476868, 3658175; 476867, 3658176; 476865, 3658176; 476864, 3658175; 476862, 3658175; 476861, 3658175; 476859, 3658175; 476858, 3658175; 476856, 3658175; 476855, 3658174; 476853, 3658174; 476852, 3658173; 476850, 3658173; 476849, 3658172; 476848, 3658172; 476846, 3658171; 476845, 3658170; 476843, 3658170; 476842, 3658169; 476841, 3658168; 476839, 3658167; 476838, 3658166; 476837, 3658165; 476836, 3658164; 476835, 3658163; 476834, 3658162; 476833, 3658161; 476832, 3658160; 476831, 3658159; 476830, 3658158; 476829, 3658157; 476828, 3658155; 476827, 3658154; 476826, 3658153; 476826, 3658151; 476825, 3658150; 476824, 3658149; 476824, 3658147; 476823, 3658146; 476823, 3658144; 476822, 3658143; 476822, 3658141; 476822, 3658140; 476821, 3658138; 476821, 3658137; 476821, 3658135; 476821, 3658134; 476821, 3658132; 476828, 3658101; 476832, 3658082; 476820, 3658078; 476821, 3658042; 476820, 3658042; 476818, 3658042; 476817, 3658042; 476815, 3658042; 476814, 3658042; 476813, 3658064; 476812, 3658088; 476811, 3658107; 476810, 3658127; 476810, 3658143; 476809, 3658156; 476808, 3658180; 476808, 3658185; 476845, 3658186; 476845, 3658186; 476930, 3658190; 476923, 3658190; 476965, 3658192; 477081, 3658197; 477259, 3658205.

Land bounded by the following UTM NAD27 coordinates (E,N): 479980, 3658180; 480000, 3658120; 480001, 3658119; 480001, 3658117; 480002, 3658116; 480002, 3658114; 480002, 3658113; 480003, 3658111; 480003, 3658110; 480003, 3658108; 480003, 3658107; 480003, 3658105; 480004, 3658104; 480004, 3658102; 480004, 3658101; 480004, 3658099; 480004, 3658098; 480004, 3658096; 480004, 3658095; 480004, 3658093; 480004, 3658092; 480003, 3658056; 479985, 3658059; 479986, 3658061; 479987, 3658062; 479987, 3658063; 479988, 3658065; 479989, 3658066; 479990, 3658067; 479990, 3658069; 479991, 3658070; 479992, 3658071; 479992, 3658073; 479993, 3658074; 479993, 3658076; 479994, 3658077; 479994, 3658079; 479994, 3658080; 479993, 3658082; 479993, 3658083; 479992, 3658085; 479992, 3658086; 479991, 3658087; 479990, 3658089; 479989, 3658090; 479988, 3658091; 479987, 3658092; 479986, 3658093; 479985, 3658094; 479984, 3658095; 479983, 3658096; 479982, 3658098; 479981, 3658099; 479980, 3658100; 479979, 3658101; 479978, 3658102; 479977, 3658103; 479976, 3658104; 479975, 3658105; 479974, 3658107; 479973, 3658108; 479972, 3658109; 479971, 3658110; 479970, 3658112; 479969, 3658113; 479969, 3658114; 479968, 3658116; 479967, 3658117; 479966, 3658118; 479966, 3658120; 479965, 3658121; 479964, 3658122; 479964, 3658124; 479963, 3658125; 479962, 3658126; 479962, 3658128; 479961, 3658129; 479960, 3658131; 479960, 3658132; 479959, 3658133; 479958, 3658135; 479958, 3658136; 479957, 3658137; 479956, 3658139; 479956, 3658140; 479955, 3658141; 479954, 3658143; 479954, 3658144; 479953, 3658146; 479952, 3658147; 479951, 3658148; 479951, 3658149; 479950, 3658151; 479949, 3658152; 479948, 3658153; 479948, 3658155; 479947, 3658156; 479946, 3658157; 479945, 3658159; 479944, 3658160; 479944, 3658161; 479943, 3658163; 479942, 3658164; 479941, 3658165; 479941, 3658167.

Land bounded by the following UTM NAD27 coordinates (E,N): 478428, 3658055; 478427, 3658070; 478429, 3658070; 478441, 3658069; 478442, 3658069; 478449, 3658069; 478598, 3658063; 478429, 3658039.

Land bounded by the following UTM NAD27 coordinates (E,N): 477706, 3657825; 477630, 3657821; 477544, 3657816; 477543, 3657853; 477548, 3657853; 477549, 3657854; 477551, 3657854; 477552, 3657854; 477554, 3657854; 477555, 3657854; 477557, 3657855; 477558, 3657855; 477560, 3657855; 477561, 3657856; 477563, 3657856; 477564, 3657857; 477566, 3657857; 477567, 3657858; 477569, 3657858; 477570, 3657859; 477571, 3657859; 477573, 3657860; 477574, 3657860; 477576, 3657861; 477577, 3657861; 477578, 3657862; 477580, 3657863; 477581, 3657863; 477583, 3657864; 477584, 3657865; 477585, 3657866; 477586, 3657866; 477588, 3657867; 477589, 3657868; 477590, 3657868; 477591, 3657869; 477592, 3657870; 477593, 3657871; 477595, 3657872; 477596, 3657873; 477597, 3657874; 477598, 3657875; 477600, 3657875; 477601, 3657876; 477602, 3657877; 477603, 3657878; 477604, 3657880; 477605, 3657881; 477606, 3657882; 477607, 3657883; 477608, 3657884; 477610, 3657885; 477610, 3657886; 477611, 3657887; 477613, 3657889; 477614, 3657890; 477615, 3657890; 477616, 3657891; 477618, 3657891; 477619, 3657891; 477621, 3657891; 477622, 3657891; 477715, 3657825.

Land bounded by the following UTM NAD27 coordinates (E,N): 476113, 3657727; 476103, 3657755; 476096, 3657771; 476090, 3657789; 476081, 3657812; 476069, 3657843; 476059, 3657872; 476058, 3657873; 476060, 3657873; 476062, 3657873; 476063, 3657872; 476064, 3657872; 476066, 3657872; 476113, 3657860; 476128, 3657820; 476144, 3657779; 476152, 3657758; 476159, 3657738; 476169, 3657713; 476168, 3657713; 476166, 3657712; 476165, 3657712; 476163, 3657712; 476162, 3657711; 476161, 3657711; 476160, 3657711; 476158, 3657711; 476157, 3657710; 476155, 3657710; 476154, 3657710; 476152, 3657709; 476151, 3657709; 476149, 3657708; 476148, 3657708; 476146, 3657707; 476145, 3657707; 476143, 3657707; 476142, 3657706; 476140, 3657706; 476139, 3657705; 476138, 3657705; 476136, 3657704; 476135, 3657704; 476133, 3657703; 476132, 3657703; 476130, 3657702; 476129, 3657702; 476128, 3657701; 476126, 3657701; 476123, 3657699.

Land bounded by the following UTM NAD27 coordinates (E,N): 476315, 3657186; 476308, 3657203; 476302, 3657219; 476294, 3657241; 476287, 3657260; 476280, 3657278; 476269, 3657309; 476240, 3657385; 476238, 3657391; 476227, 3657420; 476219, 3657441; 476212, 3657461; 476204, 3657482; 476196, 3657503; 476190, 3657519; 476180, 3657546; 476173, 3657565; 476165, 3657586; 476158, 3657607; 476153, 3657619; 476151, 3657626; 476144, 3657644; 476137, 3657662; 476130, 3657681; 476131, 3657681; 476132, 3657681; 476134, 3657682; 476135, 3657682; 476137, 3657682; 476138, 3657683; 476140, 3657683; 476141, 3657683; 476143, 3657684; 476144, 3657684; 476146, 3657684; 476147, 3657684; 476149, 3657685; 476150, 3657685; 476151, 3657685; 476153, 3657685; 476154, 3657685; 476156, 3657685; 476157, 3657686; 476159, 3657686; 476160, 3657686; 476162, 3657686; 476163, 3657687; 476165, 3657687; 476166, 3657688; 476168, 3657688; 476169, 3657688; 476171, 3657689; 476172, 3657689; 476174, 3657690; 476175, 3657690; 476176, 3657691; 476176, 3657691; 476184, 3657669; 476191, 3657651; 476200, 3657628; 476204, 3657619; 476210, 3657603; 476219, 3657580; 476230, 3657550; 476240, 3657524; 476248, 3657503; 476258, 3657478; 476266, 3657457; 476267, 3657455; 476367, 3657180; 476328, 3657165; 476327, 3657165; 476326, 3657165; 476324, 3657164; 476323, 3657164.

Land bounded by the following UTM NAD27 coordinates (E,N): 478918, 3656970; 478895, 3656977; 478839, 3656993; 478834, 3656975; 478833, 3656976; 478832, 3656976; 478830, 3656977; 478829, 3656977; 478827, 3656977; 478826, 3656978; 478824, 3656978; 478823, 3656979; 478821, 3656979; 478820, 3656979; 478818, 3656980; 478817, 3656980; 478815, 3656981; 478814, 3656981; 478812, 3656982; 478811, 3656982; 478810, 3656983; 478808, 3656983; 478807, 3656984; 478805, 3656984; 478804, 3656985; 478803, 3656986; 478801, 3656987; 478800, 3656987; 478799, 3656988; 478797, 3656989; 478796, 3656990; 478795, 3656990; 478793, 3656991; 478792, 3656992; 478791, 3656993; 478790, 3656994; 478789, 3656995; 478788, 3656997; 478787, 3656998; 478786, 3656999; 478785, 3657000; 478784, 3657001; 478783, 3657003; 478783, 3657004; 478782, 3657005; 478781, 3657007; 478781, 3657008; 478780, 3657009; 478779, 3657011; 478779, 3657012; 478778, 3657014; 478777, 3657015; 478777, 3657016; 478776, 3657018; 478776, 3657019; 478775, 3657021; 478775, 3657022; 478714, 3657039; 478715, 3657042; 478729, 3657038; 478758, 3657094; 478827, 3657074; 478811, 3657014; 478857, 3657001; 478900, 3656988; 478918, 3656983; 478943, 3656975; 478940, 3656963.

Land bounded by the following UTM NAD27 coordinates (E,N): 475521, 3656729; 475491, 3656730; 475467, 3656730; 475458, 3656731; 475436, 3656731; 475406, 3656732; 475399, 3656731; 475394, 3656732; 475310, 3656733; 475264, 3656734; 475183, 3656735; 475183, 3656741; 475183, 3656742; 475183, 3656744; 475183, 3656745; 475183, 3656747; 475183, 3656748; 475204, 3656747; 475225, 3656746; 475247, 3656745; 475264, 3656744; 475268, 3656744; 475293, 3656756; 475313, 3656767; 475320, 3656784; 475327, 3656802; 475318, 3656821; 475285, 3656814; 475283, 3656815; 475282, 3656815; 475280, 3656816; 475279, 3656816; 475277, 3656816; 475276, 3656816; 475274, 3656816; 475273, 3656816; 475271, 3656815; 475270, 3656815; 475269, 3656814; 475267, 3656813; 475266, 3656812; 475265, 3656811; 475264, 3656810; 475265, 3656829; 475267, 3656849; 475268, 3656868; 475263, 3656878; 475259, 3656885; 475249, 3656902; 475245, 3656920; 475242, 3656935; 475236, 3656946; 475228, 3656958; 475217, 3656965; 475191, 3656977; 475163, 3656976; 475161, 3656984; 475207, 3656993; 475209, 3656993; 475210, 3656994; 475212, 3656994; 475213, 3656994; 475215, 3656995; 475216, 3656995; 475218, 3656995; 475219, 3656996; 475221, 3656996; 475222, 3656996; 475224, 3656996; 475225, 3656997; 475227, 3656997; 475228, 3656997; 475230, 3656997; 475231, 3656998; 475233, 3656998; 475234, 3656998; 475236, 3656998; 475237, 3656998; 475239, 3656998; 475240, 3656998; 475242, 3656999; 475244, 3656999; 475245, 3656999; 475247, 3656999; 475248, 3656999; 475250, 3656999; 475251, 3656999; 475253, 3656999; 475254, 3656999; 475256, 3656999; 475257, 3656999; 475259, 3656999; 475260, 3656999; 475262, 3656999; 475263, 3656999; 475265, 3656998; 475267, 3656998; 475268, 3656998; 475270, 3656998; 475271, 3656998; 475273, 3656998; 475274, 3656997; 475276, 3656997; 475277, 3656997; 475279, 3656997; 475280, 3656996; 475281, 3656996; 475282, 3656996; 475284, 3656996; 475285, 3656996; 475287, 3656995; 475288, 3656995; 475290, 3656995; 475291, 3656994; 475293, 3656994;

475294, 3656994; 475296, 3656993; 475297, 3656993; 475299, 3656992; 475300, 3656992; 475302, 3656992; 475303, 3656991; 475305, 3656991; 475306, 3656990; 475307, 3656990; 475309, 3656989; 475310, 3656989; 475312, 3656988; 475313, 3656988; 475315, 3656987; 475315, 3656987; 475317, 3656986; 475318, 3656986; 475320, 3656985; 475321, 3656985; 475322, 3656984; 475324, 3656983; 475325, 3656983; 475327, 3656982; 475328, 3656981; 475329, 3656981; 475303, 3656956; 475308, 3656937; 475336, 3656923; 475345, 3656939; 475357, 3656933; 475370, 3656960; 475374, 3656958; 475375, 3656957; 475377, 3656956; 475377, 3656955; 475378, 3656954; 475378, 3656952; 475378, 3656951; 475378, 3656949; 475377, 3656948; 475377, 3656946; 475376, 3656945; 475375, 3656944; 475375, 3656942; 475374, 3656941; 475374, 3656939; 475373, 3656938; 475373, 3656936; 475372, 3656935; 475372, 3656933; 475371, 3656932; 475371, 3656931; 475371, 3656929; 475370, 3656928; 475370, 3656926; 475370, 3656925; 475370, 3656923; 475369, 3656921; 475369, 3656920; 475369, 3656918; 475369, 3656917; 475369, 3656915; 475369, 3656914; 475369, 3656912; 475369, 3656911; 475369, 3656909; 475369, 3656908; 475369, 3656906; 475369, 3656905; 475370, 3656903; 475370, 3656902; 475370, 3656900; 475370, 3656899; 475371, 3656897; 475371, 3656896; 475371, 3656894; 475372, 3656893; 475372, 3656891; 475372, 3656890; 475373, 3656889; 475373, 3656887; 475374, 3656886; 475374, 3656885; 475375, 3656883; 475375, 3656882; 475376, 3656880; 475376, 3656879; 475376, 3656877; 475377, 3656876; 475377, 3656874; 475377, 3656873; 475377, 3656872; 475378, 3656870; 475378, 3656869; 475379, 3656867; 475379, 3656866; 475379, 3656864; 475380, 3656863; 475380, 3656862; 475381, 3656860; 475381, 3656859; 475382, 3656857; 475382, 3656856; 475383, 3656854; 475383, 3656853; 475384, 3656851; 475384, 3656850; 475385, 3656849; 475385, 3656847; 475386, 3656846; 475386, 3656844; 475387, 3656843; 475387, 3656841; 475388, 3656840; 475388, 3656838; 475389, 3656837; 475389, 3656836; 475390, 3656834; 475391, 3656833; 475391, 3656831; 475392, 3656830; 475392, 3656829; 475393, 3656827; 475393, 3656826; 475394, 3656824; 475395, 3656823; 475395, 3656822; 475396, 3656820; 475397, 3656819; 475397, 3656817; 475398, 3656816; 475399, 3656815; 475399, 3656814; 475400, 3656813; 475400, 3656811; 475401, 3656810; 475402, 3656809; 475402, 3656807; 475403, 3656806; 475403, 3656804; 475404, 3656803; 475405, 3656802; 475405, 3656800; 475406, 3656799; 475406, 3656797; 475407, 3656796; 475408, 3656795; 475408, 3656793; 475409, 3656792; 475409, 3656790; 475410, 3656789; 475410, 3656787; 475410, 3656786; 475409, 3656784; 475408, 3656783; 475408, 3656782; 475407, 3656781; 475406, 3656780; 475405, 3656778; 475405, 3656777; 475405, 3656775; 475404, 3656774; 475404, 3656772; 475404, 3656771; 475405, 3656769; 475405, 3656768; 475406, 3656766; 475407, 3656765; 475407, 3656764; 475408, 3656763; 475409, 3656762; 475411, 3656761; 475412, 3656760; 475413, 3656759; 475415, 3656759; 475467, 3656739; 475485, 3656739; 475541, 3656738; 475543, 3656729.

Land bounded by the following UTM NAD27 coordinates (E,N): 526161, 3655729; 526275, 3655744; 526445, 3655706; 526536, 3655637; 526555, 3655598; 526561, 3655497; 526562, 3655491; 526533, 3655387; 526502, 3655339; 526343, 3655236; 526224, 3655160; 526174, 3655103; 526151, 3655092; 526150, 3655083; 526212, 3655068; 526566, 3655087; 526757, 3655104; 527083, 3655147; 527388, 3655128; 527667, 3655097; 527721, 3655097; 527725, 3655094; 527736, 3654699; 527773, 3653483; 527776, 3653481; 527966, 3653495; 528176, 3653497; 528299, 3653498; 528702, 3653505; 528861, 3653462; 528969, 3653286; 529021, 3652648; 529038, 3652055; 528998, 3651890; 528917, 3651833; 527999, 3651855; 527826, 3651886; 527817, 3651885; 527800, 3651228; 527796, 3650721; 527789, 3650719; 527781, 3650599; 527427, 3650563; 526987, 3650533; 526930, 3650158; 526719, 3650126; 526320, 3650105; 526094, 3650057; 525677, 3649986; 525406, 3649944; 525406, 3649798; 525391, 3649643; 525421, 3649542; 525419, 3649539; 525461, 3649502; 525575, 3649416; 525816, 3649414; 525954, 3649414; 525985, 3649397; 526363, 3649397; 526492, 3649368; 526650, 3649426; 526874, 3649442; 527062, 3649392; 527408, 3649295; 527541, 3649256; 527722, 3649245; 527798, 3649213; 527800, 3648670; 527801, 3648369; 527778, 3648370; 527410, 3648389; 527038, 3648392; 526467, 3648364; 525887, 3648303; 524745, 3648244; 524745, 3648261; 524739, 3648676; 524415, 3648673; 524084, 3648670; 523067, 3648661; 523045, 3648663; 523011, 3648670; 522882, 3648682; 522654, 3648711; 522248, 3648762; 521856, 3648753; 521661, 3648748; 521532, 3648744; 521512, 3648972; 521528, 3649312; 521533, 3649419; 521595, 3649522; 521819, 3649772; 522029, 3649974; 522183, 3650081; 522279, 3650177; 522398, 3650296; 522460, 3650382; 523089, 3650394; 523080, 3650799; 523076, 3650985; 523070, 3651206; 523033, 3652007; 521402, 3652016; 521397, 3652016; 521388, 3653566; 521386, 3653881; 521393, 3653881; 521565, 3653897; 521693, 3653926; 521792, 3653960; 521803, 3653964; 521893, 3654016; 521953, 3654038; 522108, 3654081; 522451, 3654216; 522530, 3654302; 522623, 3654447; 522692, 3654505; 522792, 3654543; 522861, 3654526; 523007, 3654533; 523126, 3654547; 523197, 3654593; 523252, 3654666; 523323, 3654781; 523385, 3654857; 523469, 3654900; 523559, 3654907; 523676, 3654909; 523783, 3654947; 523850, 3655026; 523904, 3655124; 523919, 3655164; 523920, 3655164; 523934, 3655189; 523932, 3655241; 523906, 3655286; 523882, 3655341; 523813, 3655444; 523779, 3655551; 523756, 3655691; 523751, 3655875; 523765, 3655968; 523816, 3656001; 523878, 3656056; 523940, 3656148; 523969, 3656175; 523963, 3656208; 523920, 3656232; 523917, 3656265; 523953, 3656282; 524041, 3656303; 524191, 3656308; 524237, 3656322; 524267, 3656358; 524394, 3656453; 524451, 3656477; 524546, 3656534; 524670, 3656580; 524770, 3656587; 524858, 3656570; 524932, 3656563; 524989, 3656568; 525037, 3656613; 525096, 3656701; 525149, 3656794; 525179, 3656891; 525193, 3656918; 525324, 3656946; 525405, 3656949; 525526, 3656934; 525721, 3656875; 525788, 3656756; 525856, 3656425; 525849, 3656368; 525777, 3656256; 525734, 3656184; 525746, 3656101; 525791, 3656072; 525787, 3656041; 525763, 3655984; 525765, 3655841; 525734, 3655648; 525730, 3655403; 525770, 3655320; 525813, 3655315; 525846, 3655351; 525887, 3655420; 525918, 3655534; 525946, 3655584; 526001, 3655625; 526139, 3655715.

Land bounded by the following UTM NAD27 coordinates (E,N): 475148, 3656429; 475146, 3656429; 475145, 3656429; 475143, 3656430; 475142, 3656430; 475140, 3656430; 475134, 3656482; 475143, 3656511; 475147, 3656542; 475149, 3656561; 475140, 3656572; 475136, 3656603; 475132, 3656634; 475131, 3656666; 475158, 3656666; 475158, 3656591;

475158, 3656590; 475158, 3656588; 475158, 3656587; 475158, 3656585; 475158, 3656584; 475158, 3656582; 475158, 3656580; 475158, 3656579; 475158, 3656577; 475158, 3656576; 475158, 3656574; 475158, 3656573; 475158, 3656571; 475158, 3656570; 475158, 3656568; 475158, 3656567; 475158, 3656565; 475158, 3656564; 475158, 3656562; 475158, 3656561; 475157, 3656559; 475157, 3656558; 475157, 3656556; 475157, 3656555; 475157, 3656553; 475157, 3656552; 475158, 3656550; 475158, 3656548; 475157, 3656547; 475157, 3656545; 475157, 3656544; 475157, 3656542; 475157, 3656541; 475157, 3656539; 475157, 3656538; 475157, 3656536; 475157, 3656535; 475157, 3656533; 475157, 3656532; 475157, 3656530; 475157, 3656529; 475157, 3656527; 475157, 3656526; 475157, 3656524; 475157, 3656523; 475157, 3656521; 475157, 3656519; 475157, 3656518; 475157, 3656516; 475157, 3656515; 475157, 3656513; 475157, 3656512; 475157, 3656510; 475157, 3656509; 475157, 3656507; 475157, 3656506; 475157, 3656504; 475157, 3656503; 475157, 3656501; 475156, 3656500; 475156, 3656498; 475156, 3656497; 475156, 3656495; 475156, 3656494; 475156, 3656492; 475156, 3656491; 475156, 3656489; 475156, 3656488; 475156, 3656486; 475150, 3656429.

Land bounded by the following UTM NAD27 coordinates (E,N): 477551, 3655063; 477519, 3654949; 477467, 3654965; 477492, 3655008; 477513, 3655068; 477497, 3655063; 477476, 3655027; 477460, 3655002; 477435, 3654995; 477433, 3654963; 477433, 3654935; 477419, 3654931; 477435, 3654890; 477440, 3654856; 477419, 3654778; 477415, 3654569; 477387, 3654569; 477390, 3654539; 477330, 3654528; 477324, 3654466; 477390, 3654313; 477280, 3654179; 477257, 3654090; 477121, 3653956; 477118, 3653844; 477111, 3653761; 477073, 3653714; 476977, 3653614; 476911, 3653539; 477002, 3653533; 477000, 3653361; 476796, 3653359; 476890, 3653450; 476860, 3653531; 476907, 3653534; 476900, 3653572; 476894, 3653613; 476921, 3653621; 476952, 3653627; 476986, 3653664; 477015, 3653675; 477015, 3653828; 477013, 3653867; 476994, 3653885; 477011, 3653924; 477011, 3654030; 477017, 3654114; 476986, 3654155; 476986, 3654189; 476992, 3654257; 477001, 3654257; 477005, 3654349; 476905, 3654353; 476875, 3654323; 476886, 3654308; 476911, 3654295; 476911, 3654248; 476941, 3654248; 476939, 3654212; 476911, 3654212; 476901, 3654230; 476880, 3654224; 476882, 3654181; 476909, 3654175; 476909, 3654146; 476858, 3654118; 476854, 3654093; 476901, 3654091; 476935, 3654058; 476919, 3654005; 476909, 3653969; 476925, 3653946; 476817, 3653940; 476817, 3653795; 476780, 3653838; 476762, 3653838; 476737, 3653840; 476731, 3653860; 476727, 3653909; 476706, 3653905; 476702, 3653856; 476692, 3653822; 476678, 3653803; 476662, 3653846; 476666, 3653889; 476692, 3653907; 476664, 3653936; 476644, 3653960; 476655, 3654007; 476739, 3654016; 476786, 3654042; 476788, 3654089; 476762, 3654093; 476739, 3654103; 476727, 3654124; 476733, 3654175; 476755, 3654210; 476813, 3654250; 476815, 3654326; 476766, 3654328; 476727, 3654271; 476674, 3654220; 476659, 3654175; 476639, 3654144; 476492, 3654138; 476436, 3654138; 476432, 3654139; 476414, 3654139; 476418, 3654077; 476455, 3654056; 476480, 3654067; 476543, 3654067; 476565, 3654030; 476559, 3653995; 476559, 3653948; 476610, 3653940; 476625, 3653939; 476629, 3653934; 476629, 3653915; 476627, 3653895; 476639, 3653866; 476637, 3653844; 476621, 3653809; 476617, 3653734; 476418, 3653728; 476420, 3653652; 476351, 3653652; 476347, 3653721; 476394, 3653820; 476255, 3653822; 476251, 3653824; 476226, 3653824; 476232, 3654430; 476225, 3654540; 476218, 3654621; 476216, 3654626; 476217, 3654736; 476282, 3654735; 476298, 3654735; 476344, 3654735; 476310, 3654628; 476330, 3654493; 476303, 3654464; 476310, 3654423; 476344, 3654354; 476407, 3654370; 476428, 3654414; 476410, 3654436; 476533, 3654446; 476603, 3654455; 476610, 3654482; 476610, 3654963; 476607, 3655108; 476651, 3655107; 477095, 3655097; 477094, 3655100; 477539, 3655100.

Land bounded by the following UTM NAD27 coordinates (E,N): 476107, 3654728; 476157, 3654728; 476190, 3654578; 476202, 3654328; 476198, 3654316; 476167, 3654311; 476124, 3654302; 476102, 3654280; 476100, 3654237; 476110, 3654214; 476117, 3654190; 476118, 3654140; 476063, 3654140; 476063, 3654097; 476065, 3654085; 476089, 3654075; 476089, 3654018; 476035, 3654018; 475994, 3653992; 475954, 3654021; 475932, 3653992; 475946, 3653978; 475961, 3653935; 475968, 3653911; 476004, 3653885; 476061, 3653864; 476104, 3653844; 476118, 3653833; 476115, 3653787; 476118, 3653766; 476146, 3653728; 476137, 3653721; 476073, 3653723; 476037, 3653775; 475968, 3653783; 475885, 3653711; 475935, 3653628; 475994, 3653606; 476025, 3653609; 476096, 3653609; 476173, 3653602; 476206, 3653559; 476211, 3653545; 476211, 3653549; 476351, 3653546; 476354, 3653548; 476474, 3653542; 476610, 3653542; 476613, 3653544; 476621, 3653536; 476617, 3653335; 476676, 3653374; 476730, 3653326; 476658, 3653224; 476645, 3653223; 476448, 3653028; 476227, 3652884; 476214, 3652813; 476150, 3652808; 476205, 3652871; 476204, 3652971; 476068, 3652893; 476161, 3652961; 476215, 3653038; 476215, 3653123; 476222, 3653246; 476220, 3653439; 476019, 3653437; 476014, 3653339; 475960, 3653349; 475937, 3653311; 475883, 3653241; 475852, 3653190; 475837, 3653097; 475844, 3652974; 475819, 3652917; 475852, 3652809; 475808, 3652748; 475869, 3652740; 475850, 3652655; 475513, 3652312; 475428, 3652273; 475800, 3651938; 476204, 3651940; 476204, 3651937; 475787, 3651930; 475834, 3651749; 475901, 3651641; 475989, 3651432; 476022, 3651177; 476043, 3650928; 475969, 3651096; 475895, 3651237; 475713, 3651399; 475605, 3651459; 475578, 3651533; 475518, 3651533; 475471, 3651506; 475498, 3651446; 475518, 3651385; 475477, 3651358; 475410, 3651345; 475377, 3651379; 475323, 3651392; 475316, 3651338; 475343, 3651258; 475282, 3651284; 475202, 3651318; 475175, 3651399; 475114, 3651419; 475067, 3651379; 475027, 3651332; 475013, 3651399; 475013, 3651480; 474966, 3651527; 475631, 3651543; 475792, 3651552; 475775, 3651792; 475660, 3651822; 475515, 3651992; 475314, 3652227; 475173, 3652165; 475134, 3652149; 475087, 3652136; 475033, 3652139; 474977, 3652151; 474940, 3652166; 474903, 3652191; 474879, 3652231; 474760, 3652490; 474592, 3652413; 474592, 3652423; 474592, 3652423; 474558, 3652413; 474515, 3652394; 474489, 3652394; 474480, 3652404; 474470, 3652428; 474458, 3652456; 474444, 3652504; 474434, 3652561; 474425, 3652604; 474413, 3652640; 474394, 3652673; 474413, 3652661; 474434, 3652649; 474463, 3652635; 474506, 3652620; 474525, 3652620; 474587, 3652618; 474593, 3652619; 474597, 3653532; 474792, 3653532; 474777, 3653514; 474710, 3653491; 474703, 3653439; 474744, 3653403; 474775, 3653380; 474775, 3653357; 474767, 3653277; 474757, 3653182; 474757, 3653120; 474788, 3653087;

474813, 3653074; 474862, 3653108; 474860, 3653197; 475086, 3653172; 475142, 3653226; 475137, 3653290; 475186, 3653287; 475263, 3653187; 475163, 3653090; 475058, 3652979; 475063, 3652917; 475024, 3652899; 475050, 3652858; 475083, 3652863; 475096, 3652812; 475160, 3652773; 475248, 3652742; 475286, 3652789; 475266, 3652835; 475299, 3652889; 475276, 3652935; 475502, 3653159; 475520, 3653108; 475531, 3653059; 475520, 3653010; 475515, 3652984; 475531, 3652951; 475502, 3652912; 475500, 3652863; 475510, 3652830; 475551, 3652820; 475605, 3652861; 475636, 3652935; 475672, 3652987; 475621, 3653113; 475621, 3653149; 475639, 3653154; 475610, 3653313; 475672, 3653321; 475690, 3653375; 475670, 3653375; 475677, 3653403; 475703, 3653401; 475716, 3653403; 475721, 3653447; 475732, 3653533; 475734, 3653533; 475732, 3653578; 475737, 3653635; 475768, 3653694; 475727, 3653752; 475684, 3653952; 475715, 3654018; 475670, 3654240; 475692, 3654333; 475649, 3654495; 475673, 3654535; 475675, 3654647; 475658, 3654671; 475620, 3654676; 475623, 3654711; 475639, 3654711; 475636, 3655018; 475681, 3655092; 475781, 3655092; 475819, 3655073; 475812, 3654604; 475888, 3654597; 475890, 3654521; 475912, 3654516; 475912, 3654337; 475917, 3654325; 475967, 3654330; 475969, 3654287; 476036, 3654287; 476029, 3654383; 475974, 3654380; 475974, 3654506; 476095, 3654516; 476100, 3654600; 476100, 3654600; 476100, 3654601. Excluding land bounded by the following UTM NAD27 coordinates (E,N): 474934, 3652573; 474908, 3652534; 474870, 3652395; 474860, 3652354; 474854, 3652334; 474883, 3652262; 474937, 3652228; 475006, 3652190; 475104, 3652179; 475186, 3652205; 475312, 3652241; 475343, 3652272; 475189, 3652413; 474994, 3652610; 474979, 3652611.

Land bounded by the following UTM NAD27 coordinates (E,N): 477493, 3653490; 477588, 3653632; 477529, 3653530; 477485, 3653457; 477495, 3653395; 477435, 3653375; 477408, 3653306; 477337, 3653277; 477310, 3653247; 477294, 3653154; 477269, 3653087; 477226, 3653051; 477189, 3653035; 477148, 3652999; 477107, 3652976; 477109, 3652944; 477084, 3652942; 477059, 3652948; 477023, 3652969; 477041, 3652563; 477383, 3652561; 477381, 3652739; 477417, 3652746; 477415, 3652766; 477415, 3652812; 477422, 3652891; 477565, 3652894; 477567, 3652796; 477540, 3652794; 477538, 3652502; 477611, 3652351; 477651, 3652280; 477652, 3652279; 477745, 3652139; 477415, 3652152; 477435, 3652051; 477476, 3652031; 477509, 3652031; 477563, 3652031; 477624, 3651951; 477644, 3651937; 476642, 3651936; 476211, 3651940; 476637, 3651943; 476644, 3651940; 476644, 3652306; 477596, 3652300; 477578, 3652355; 477397, 3652336; 477384, 3652530; 477001, 3652541; 476999, 3653000; 477112, 3653066; 477270, 3653199; 477275, 3653393; 477492, 3653539.

Land bounded by the following UTM NAD27 coordinates (E,N): 474600, 3651596; 474619, 3651560; 474610, 3651560; 474581, 3651572; 474582, 3651608.

(ii) Note: Map of Unit 3—North San Diego County Multiple Habitat Conservation Plan (MHCP) (Map 4) follows:

Map 4
Critical Habitat for Coastal California Gnatcatcher (*Polioptila californica californica*), Unit 3, San Diego County, California

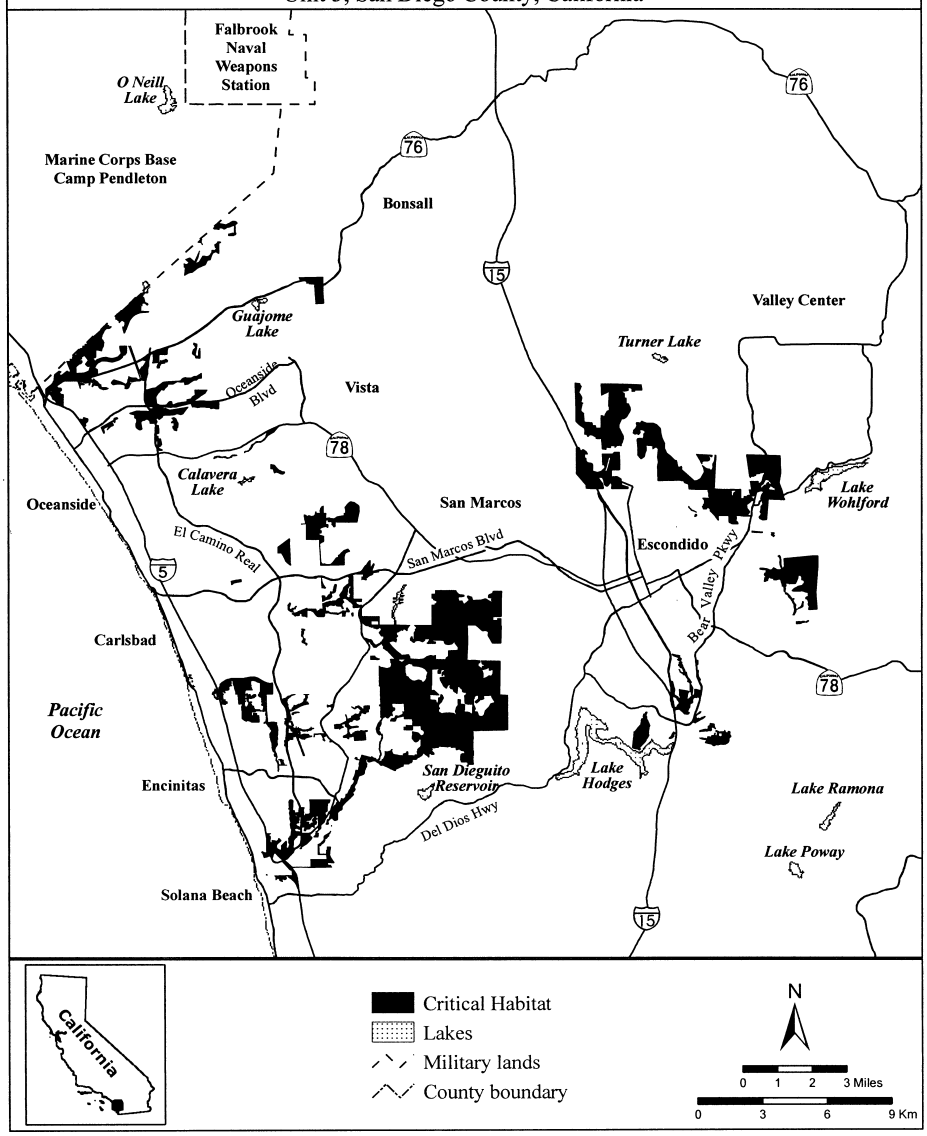

(9) Unit 5: North County Subarea of the Multiple Species Conservation Program (MSCP) for Unincorporated San Diego County, San Diego County, California.

(i) From USGS 1:24,000 quadrangle maps Bonsall, Fallbrook, Pala, Pechanga, Ramona, San Marcos, San Pasqual, Temecula, and Valley Center. Land bounded by the following UTM NAD27 coordinates (E,N): 486388, 3699069; 486548, 3699067; 486546, 3699059; 486530, 3699035; 486029, 3698278; 485574, 3697491; 485602, 3697348; 485622, 3697370; 485673, 3697100; 485731,

3696940; 485789, 3696852; 485767, 3696627; 485768,
3696595; 485769, 3696579; 485556, 3696580; 485542,
3696696; 485453, 3696680; 485454, 3696582; 485410,
3696580; 485361, 3696554; 485358, 3696516; 485302,
3696517; 485267, 3696482; 485169, 3696345; 485035,
3696164; 485151, 3696164; 485154, 3696057; 485021,
3695995; 484929, 3695920; 484993, 3695756; 485024,
3695678; 485163, 3695787; 485665, 3695754; 485667,
3695753; 485666, 3695752; 485582, 3695577; 485632,
3695566; 485632, 3695529; 485579, 3695514; 485579,
3695422; 485632, 3695425; 485638, 3695464; 485680,
3695458; 485701, 3695327; 485748, 3695330; 485757,
3695455; 485932, 3695419; 485935, 3695601; 485903,
3695610; 485899, 3695645; 485915, 3695645; 485923,
3695679; 485977, 3695660; 486087, 3695514; 486152,
3695511; 486155, 3695663; 486179, 3695660; 486176,
3695752; 486149, 3695785; 486129, 3695785; 486117,
3695725; 486090, 3695722; 486090, 3695699; 486057,
3695693; 486019, 3695693; 485982, 3695770; 486030,
3695767; 485987, 3695963; 485990, 3695970; 486381,
3695910; 486354, 3695363; 486467, 3695360; 486471,
3695351; 486542, 3695383; 486551, 3695589; 486720,
3695592; 486738, 3695873; 486733, 3695877; 486702,
3695883; 486634, 3695880; 486634, 3695942; 486619,
3695942; 486598, 3696014; 486568, 3696000; 486565,
3696000; 486581, 3696216; 486661, 3696216; 486692,
3696268; 486762, 3696228; 486785, 3696228; 486818,
3696189; 486907, 3696192; 486913, 3696468; 486931,
3696474; 486940, 3696554; 486910, 3696525; 486818,
3696492; 486815, 3696590; 486981, 3696593; 487005,
3696504; 487152, 3696479; 487157, 3696478; 487155,
3696300; 487152, 3696302; 487053, 3696361; 486967,
3696338; 486978, 3696159; 486877, 3696067; 486874,
3695767; 486946, 3695761; 486958, 3695604; 486993,
3695612; 487008, 3695639; 487097, 3695633; 487065,
3695589; 486972, 3695547; 486972, 3695491; 487150,
3695510; 487152, 3694897; 486973, 3694908; 486975,
3695063; 486880, 3695087; 486779, 3695104; 486809,
3695244; 486629, 3695334; 486564, 3695281; 486519,
3695302; 486502, 3695268; 486506, 3695259; 486501,
3695200; 486500, 3695200; 486500, 3695189; 486497,
3695155; 486438, 3695107; 486417, 3694959; 486426,
3694893; 486369, 3694798; 486387, 3694641; 486322,
3694653; 486262, 3694727; 486201, 3694698; 486198,
3694701; 485931, 3694771; 485567, 3694939; 485398,
3695079; 485342, 3694855; 485202, 3694729; 485118,
3694462; 485076, 3693985; 485100, 3693709; 485100,
3693700; 485101, 3693700; 485109, 3693609; 485069,
3693513; 485077, 3693027; 485082, 3692728; 485173,
3692732; 485176, 3692842; 485189, 3692846; 485199,
3692885; 485280, 3692898; 485381, 3693031; 485446,
3693119; 485446, 3693155; 485352, 3693166; 485384,
3693284; 485426, 3693363; 485928, 3693363; 485913,
3693679; 486128, 3693705; 486200, 3693705; 486200,
3693700; 486201, 3693700; 486225, 3693563; 486457,
3693563; 486457, 3693530; 486333, 3693400; 486344,
3693263; 486056, 3693243; 486039, 3693272; 485935,
3693256; 485925, 3693197; 485619, 3693191; 485615,
3693031; 485791, 3693031; 485693, 3692821; 485440,
3692833; 485440, 3692779; 485791, 3692723; 485713,
3692585; 485622, 3692410; 485693, 3692400; 485959,
3692638; 485987, 3692807; 486283, 3692803; 486273,
3692390; 486793, 3692445; 486998, 3692006; 487387,
3692033; 487398, 3692184; 487120, 3692551; 487133,
3692556; 487124, 3693017; 487130, 3693017; 487130,
3693046; 487127, 3693250; 487124, 3693270; 486927,
3693270; 486842, 3693299; 486922, 3693471; 487127,
3693498; 487138, 3693660; 487203, 3693687; 487262,
3693855; 487252, 3693974; 487253, 3694081; 487258,
3694082; 487254, 3694090; 487654, 3694146; 487653,
3694072; 487616, 3694063; 487625, 3693976; 487616,
3693913; 487402, 3693918; 487407, 3693851; 487381,
3693847; 487387, 3693755; 487473, 3693762; 487473,
3693791; 487533, 3693787; 487539, 3693757; 487557,
3693757; 487567, 3693734; 487597, 3693729; 487599,
3693691; 487599, 3693642; 487563, 3693642; 487447,
3693502; 487452, 3693473; 487500, 3693302; 487500,
3693300; 487500, 3693300; 487507, 3693277; 487672,
3693248; 487811, 3693265; 487859, 3693071; 487925,
3693068; 487972, 3693111; 488122, 3693065; 488102,
3693057; 488211, 3693008; 488513, 3693005; 488514,
3692921; 488442, 3692891; 488442, 3692884; 488398,
3692882; 488414, 3692276; 488408, 3692163; 488479,
3692146; 488490, 3692006; 488522, 3691979; 488792,
3691968; 488787, 3692352; 488829, 3692400; 489581,
3692445; 489581, 3692447; 489607, 3692652; 489635,
3692807; 489705, 3692975; 489887, 3693115; 489985,
3693270; 489887, 3693284; 490028, 3693410; 490112,
3693494; 490084, 3693634; 490196, 3693691; 490407,
3693721; 490427, 3693713; 490389, 3693713; 490386,
3693400; 490386, 3693388; 490383, 3693297; 490381,
3693067; 490379, 3692889; 490375, 3692558; 490375,
3692539; 490365, 3692476; 490467, 3692483; 490471,
3692893; 490473, 3693067; 490475, 3693295; 490475,
3693299; 490475, 3693308; 490475, 3693320; 490476,
3693337; 490476, 3693381; 490476, 3693429; 490476,
3693442; 490477, 3693526; 490477, 3693538; 490479,
3693709; 490483, 3693712; 490495, 3693738; 490495,
3693743; 490500, 3694100; 490500, 3694100; 490500,
3694102; 490557, 3694147; 490685, 3694145; 490716,
3694131; 490812, 3694123; 490893, 3694154; 491007,
3694190; 491206, 3694163; 491246, 3694200; 491300,
3694200; 491300, 3694112; 491285, 3694112; 491282,
3693705; 491279, 3693308; 491274, 3693121; 491259,
3692672; 491257, 3692491; 491171, 3692488; 491126,
3692391; 491047, 3692279; 490976, 3692217; 490909,
3692065; 490857, 3691907; 490752, 3691776; 490733,
3691646; 490758, 3691474; 490820, 3691465; 490834,
3691279; 490827, 3691212; 490713, 3691053; 490594,
3691000; 490489, 3690929; 490470, 3690910; 490469,
3690910; 490469, 3690905; 490375, 3690859; 490283,
3690859; 489938, 3690689; 489876, 3690768; 489947,
3690825; 489948, 3690826; 489949, 3690827; 489950,
3690827; 489952, 3690828; 489953, 3690829; 489954,
3690830; 489956, 3690831; 489957, 3690831; 489958,
3690832; 489960, 3690833; 489961, 3690834; 489962,
3690835; 489963, 3690835; 489965, 3690836; 489966,
3690837; 489967, 3690838; 489969, 3690838; 489970,
3690839; 489971, 3690840; 489973, 3690841; 489974,
3690842; 489975, 3690842; 489977, 3690843; 489978,
3690844; 489979, 3690845; 489980, 3690845; 489982,
3690846; 489983, 3690847; 489984, 3690848; 490045,
3690886; 490221, 3691040; 490223, 3691042; 490251,
3691066; 490250, 3691254; 490078, 3691249; 490040,
3691248; 489640, 3691234; 489622, 3691233; 489601,
3691232; 489592, 3691232; 489580, 3691231; 489177,
3691194; 489164, 3690778; 489157, 3690620; 489131,
3690002; 489563, 3690005; 489576, 3690182; 489577,
3690192; 489573, 3690200; 489573, 3690200; 489572,
3690201; 489572, 3690202; 489571, 3690204; 489571,
3690205; 489570, 3690207; 489570, 3690208; 489569,
3690209; 489568, 3690211; 489568, 3690212; 489568,
3690214; 489567, 3690215; 489567, 3690217; 489566,
3690218; 489566, 3690220; 489566, 3690221; 489565,

3690223; 489565, 3690224; 489565, 3690226; 489564,
3690227; 489564, 3690229; 489564, 3690230; 489564,
3690232; 489563, 3690233; 489563, 3690235; 489563,
3690236; 489563, 3690238; 489563, 3690239; 489563,
3690241; 489563, 3690242; 489563, 3690244; 489563,
3690245; 489563, 3690247; 489563, 3690248; 489563,
3690250; 489563, 3690251; 489563, 3690253; 489563,
3690254; 489563, 3690256; 489564, 3690257; 489564,
3690259; 489564, 3690261; 489564, 3690262; 489564,
3690264; 489565, 3690265; 489565, 3690266; 489565,
3690268; 489566, 3690269; 489566, 3690271; 489567,
3690272; 489567, 3690274; 489567, 3690275; 489568,
3690277; 489568, 3690278; 489569, 3690280; 489569,
3690281; 489570, 3690283; 489570, 3690284; 489571,
3690285; 489572, 3690287; 489572, 3690288; 489573,
3690290; 489574, 3690291; 489574, 3690292; 489575,
3690294; 489576, 3690295; 489576, 3690296; 489577,
3690298; 489578, 3690299; 489579, 3690300; 489580,
3690301; 489580, 3690303; 489581, 3690304; 489582,
3690305; 489583, 3690306; 489584, 3690308; 489585,
3690308; 489594, 3690437; 489646, 3690479; 489672,
3690500; 489683, 3690548; 489683, 3690440; 489779,
3690451; 489632, 3690349; 489598, 3690196; 489627,
3690066; 489627, 3689981; 489576, 3689924; 489304,
3689913; 489179, 3689902; 489111, 3689970; 489055,
3689913; 489060, 3689358; 489017, 3689303; 489013,
3689247; 488991, 3688852; 489004, 3688854; 489213,
3688792; 489428, 3688854; 489468, 3688950; 489496,
3689131; 489530, 3689205; 490367, 3689560; 490366,
3689556; 490376, 3689562; 490348, 3689410; 490348,
3689410; 490310, 3689195; 490321, 3688797; 490413,
3688800; 490400, 3689196; 490391, 3689410; 490384,
3689565; 490447, 3689583; 490502, 3689581; 490547,
3689543; 490581, 3689433; 490695, 3689005; 490750,
3688700; 490800, 3688602; 490800, 3688600; 490801,
3688600; 490843, 3688519; 490850, 3688355; 490846,
3688140; 490863, 3688138; 490927, 3688131; 490992,
3688140; 491046, 3688164; 491070, 3688221; 491144,
3688257; 491203, 3688258; 491209, 3688050; 491220,
3687691; 491187, 3687697; 491046, 3687674; 490868,
3687657; 490746, 3687664; 490661, 3687678; 490654,
3687675; 490653, 3687690; 490622, 3687871; 490622,
3687988; 490616, 3688012; 490600, 3688009; 490340,
3688007; 490297, 3688007; 490002, 3688000; 490000,
3688000; 490000, 3688000; 489893, 3687997; 489864,
3687990; 489144, 3688023; 489116, 3687883; 489270,
3687715; 489466, 3687644; 489677, 3687658; 489915,
3687602; 489915, 3687420; 489901, 3687400; 489900,
3687400; 489900, 3687399; 489845, 3687322; 489677,
3687322; 489537, 3687252; 489242, 3687364; 488990,
3687448; 488709, 3687658; 488723, 3687168; 488513,
3687168; 488260, 3687139; 488260, 3685253; 488253,
3685245; 488244, 3685152; 488234, 3685010; 488222,
3684829; 488218, 3684771; 488275, 3684552; 488320,
3684415; 488339, 3684359; 488384, 3684093; 488396,
3684017; 488400, 3684011; 488400, 3684009; 488394,
3684009; 488394, 3683999; 488394, 3683828; 487991,
3683822; 487984, 3683571; 487609, 3683612; 487609,
3683279; 487748, 3683300; 487720, 3682789; 487038,
3682762; 486932, 3681962; 486939, 3681172; 486955,
3681172; 486956, 3681163; 486549, 3681135; 486591,
3681009; 486535, 3680855; 486395, 3680811; 486248,
3680857; 486151, 3680678; 486190, 3680615; 485818,
3680615; 485823, 3680468; 485979, 3680475; 486098,
3680476; 486065, 3680432; 486062, 3680374; 486253,
3680397; 486113, 3680240; 485983, 3680263; 485955,
3680240; 485951, 3680181; 485988, 3680166; 485986,
3680115; 486035, 3680112; 486186, 3680077; 486194,
3680055; 486170, 3679955; 486137, 3679956; 486064,
3679957; 486017, 3679938; 485956, 3679924; 485873,
3679913; 485841, 3679899; 485820, 3679862; 485820,
3679798; 485807, 3679750; 485827, 3679761; 485847,
3679755; 485860, 3679729; 485825, 3679709; 485782,
3679697; 485766, 3679675; 485676, 3679672; 485643,
3679777; 485522, 3679833; 485494, 3679796; 485489,
3679744; 485477, 3679700; 485467, 3679671; 485461,
3679653; 485464, 3679605; 485494, 3679552; 485505,
3679548; 485532, 3679539; 485559, 3679521; 485559,
3679481; 485543, 3679457; 485559, 3679428; 485579,
3679391; 485594, 3679357; 485638, 3679334; 485666,
3679328; 485657, 3679396; 485678, 3679398; 485712,
3679403; 485824, 3679480; 485827, 3679511; 485837,
3679535; 485864, 3679547; 485890, 3679556; 485956,
3679528; 486018, 3679535; 486037, 3679546; 486060,
3679572; 486080, 3679589; 486107, 3679584; 486134,
3679568; 486153, 3679742; 486169, 3679816; 486169,
3679829; 486169, 3679830; 486170, 3679874; 486181,
3679943; 486244, 3679950; 486301, 3679960; 486338,
3679956; 486339, 3679961; 486347, 3679954; 486459,
3679951; 486500, 3679968; 486504, 3679971; 486591,
3679971; 486596, 3679967; 486602, 3679968; 486645,
3679956; 486683, 3679949; 486747, 3679932; 486762,
3679949; 486766, 3679987; 486807, 3680051; 486845,
3680111; 486859, 3680132; 486857, 3680153; 486860,
3680177; 486854, 3680206; 486866, 3680254; 486868,
3680255; 486885, 3680273; 486890, 3680272; 486928,
3680266; 486964, 3680244; 487066, 3680099; 487174,
3680011; 487195, 3679963; 487196, 3679951; 487221,
3679556; 487247, 3679487; 487266, 3679411; 487269,
3679287; 487265, 3679226; 487263, 3679225; 487235,
3679180; 487206, 3679158; 487154, 3679177; 487115,
3679190; 487085, 3679214; 487038, 3679274; 487011,
3679348; 486985, 3679453; 486991, 3679588; 486951,
3679688; 486924, 3679581; 486898, 3679488; 486771,
3679441; 486651, 3679475; 486471, 3679461; 486304,
3679435; 486137, 3679415; 485997, 3679361; 485870,
3679341; 485723, 3679361; 485683, 3679359; 485691,
3679298; 485719, 3679298; 485866, 3679295; 485929,
3679235; 485923, 3679091; 485782, 3678976; 485803,
3678869; 485810, 3678874; 485983, 3678921; 486137,
3678961; 486264, 3678947; 486370, 3678921; 486444,
3678861; 486431, 3678701; 486431, 3678614; 486464,
3678454; 486504, 3678400; 486671, 3678347; 486771,
3678300; 486798, 3678267; 486798, 3678207; 486584,
3678207; 486584, 3678120; 486751, 3678127; 486784,
3678073; 486791, 3677960; 486951, 3677933; 487138,
3677933; 487271, 3677913; 487298, 3677966; 487338,
3678100; 487376, 3678161; 487351, 3678333; 487305,
3678333; 487165, 3678354; 487038, 3678387; 486958,
3678454; 486911, 3678500; 486898, 3678587; 486697,
3678607; 486684, 3678781; 486744, 3678807; 486851,
3678807; 487011, 3678807; 487105, 3678734; 487138,
3678698; 487485, 3678747; 487812, 3678487; 487992,
3678307; 488192, 3678107; 488266, 3678033; 488219,
3677940; 488206, 3677813; 488239, 3677579; 488293,
3677359; 488092, 3677206; 487899, 3677005; 487885,
3676987; 487885, 3676939; 487912, 3676712; 487979,
3676538; 488066, 3676378; 488199, 3676238; 488379,
3676111; 488539, 3675958; 488546, 3675804; 488446,
3675671; 488419, 3675464; 488533, 3675330; 488585,
3675174; 488430, 3675048; 488582, 3674875; 488600,
3674877; 488675, 3674806; 488814, 3674749; 488966,
3674798; 489089, 3674761; 489192, 3674614; 489193,
3674558; 489177, 3674559; 489177, 3674559; 488969,

3674574; 488969, 3674574; 488349, 3674546; 487031,
3674594; 485280, 3674660; 485266, 3676312; 483765,
3676313; 482349, 3676235; 482344, 3677067; 482240,
3677952; 481494, 3677815; 480938, 3677842; 480916,
3677881; 480912, 3678033; 480846, 3678223; 480795,
3678291; 480719, 3678313; 480374, 3678285; 480307,
3678182; 480384, 3678157; 480573, 3678118; 480573,
3678040; 480534, 3677929; 480487, 3677875; 480489,
3677857; 479623, 3677866; 479611, 3677891; 479608,
3678071; 479600, 3678070; 479479, 3678313; 479468,
3678324; 479549, 3678418; 479634, 3678379; 479718,
3678523; 479731, 3678705; 479758, 3678822; 479810,
3678933; 479810, 3679018; 479780, 3679057; 479787,
3679073; 479787, 3679410; 479759, 3679733; 479773,
3679873; 479672, 3680010; 479643, 3680001; 479634,
3679974; 479509, 3679860; 479093, 3679860; 479090,
3679921; 479180, 3679931; 479164, 3679999; 479290,
3680031; 479313, 3680125; 479112, 3680073; 478994,
3680019; 478988, 3680167; 478932, 3680336; 478370,
3680336; 478188, 3680013; 478104, 3679564; 478034,
3679396; 477992, 3679214; 477823, 3678891; 477823,
3678666; 477300, 3678706; 477300, 3679474; 477431,
3679592; 477459, 3679887; 477634, 3680070; 477678,
3680056; 477805, 3679999; 477833, 3680065; 477880,
3680168; 477984, 3680253; 478003, 3680418; 478035,
3680728; 478023, 3680835; 478034, 3680869; 478076,
3681234; 478048, 3681430; 477767, 3681570; 477795,
3681949; 478034, 3681991; 478174, 3681977; 478216,
3682159; 478200, 3682198; 478200, 3682200; 478199,
3682200; 478146, 3682328; 477992, 3682328; 477950,
3682510; 478076, 3682552; 478118, 3682735; 478000,
3682799; 478000, 3682800; 477999, 3682800; 477529,
3683057; 477501, 3683324; 477599, 3683464; 477767,
3683590; 477837, 3683759; 477907, 3683885; 477823,
3683997; 477893, 3684348; 477896, 3684348; 477894,
3684368; 479022, 3684407; 479400, 3684401; 479400,
3684400; 479415, 3684400; 479408, 3684393; 479407,
3684387; 479415, 3684074; 479198, 3684044; 479305,
3683861; 479313, 3683729; 479203, 3683585; 479092,
3683491; 479088, 3683593; 479147, 3683687; 479118,
3683844; 479016, 3683955; 478888, 3683967; 478897,
3683606; 478880, 3683202; 478935, 3683117; 479045,
3683139; 479109, 3683151; 479241, 3683372; 479308,
3683476; 479313, 3683476; 479334, 3683517; 479240,
3683492; 479422, 3683759; 479825, 3684369; 479818,
3684394; 480657, 3684381; 482269, 3684351; 483073,
3684340; 483291, 3684339; 483289, 3684334; 483294,
3684334; 483336, 3683562; 483336, 3683394; 483631,
3683254; 483813, 3683099; 483855, 3682749; 483840,
3682749; 483836, 3682744; 483557, 3682749; 482244,
3682770; 481778, 3682770; 481639, 3682973; 481485,
3683099; 481288, 3683155; 480994, 3683184; 481050,
3683576; 481400, 3683646; 481681, 3683660; 481751,
3683857; 481625, 3683983; 481428, 3684011; 481036,
3683955; 480685, 3683969; 480208, 3683983; 480194,
3683562; 480208, 3683559; 480203, 3683511; 479829,
3683534; 479522, 3683545; 479513, 3683509; 479511,
3683507; 479475, 3683343; 479441, 3683190; 479364,
3683058; 479279, 3682918; 479249, 3682680; 479232,
3682505; 479254, 3682119; 479445, 3682072; 479458,
3681974; 479487, 3681949; 479585, 3682072; 479628,
3682170; 479704, 3682276; 479777, 3682382; 479832,
3682459; 479913, 3682437; 480032, 3682382; 480193,
3682399; 480210, 3682467; 480125, 3682561; 480019,
3682565; 479993, 3682629; 480032, 3682726; 480138,
3682803; 480278, 3682841; 480512, 3682760; 480633,
3682702; 480635, 3682701; 480628, 3682292; 480624,
3681963; 480622, 3681966; 480372, 3682063; 480193,
3682131; 479989, 3682182; 479874, 3682195; 479840,
3682114; 479819, 3682004; 479819, 3681957; 479819,
3681570; 479453, 3681579; 479432, 3681375; 479420,
3681217; 479339, 3681175; 479245, 3681069; 479186,
3680996; 479075, 3680937; 479028, 3680856; 479058,
3680771; 479281, 3680755; 479254, 3680571; 479377,
3680533; 479411, 3680614; 479449, 3680780; 479612,
3680792; 479622, 3680784; 479843, 3680771; 480194,
3680799; 480292, 3680981; 480466, 3680852; 480610,
3680865; 480600, 3680992; 480600, 3681000; 480599,
3681000; 480587, 3681163; 480614, 3681163; 480616,
3681162; 480616, 3681166; 480616, 3681166; 481047,
3681158; 481040, 3681153; 481020, 3681139; 481020,
3681135; 480994, 3680967; 481036, 3680813; 481048,
3680810; 481204, 3680771; 481414, 3680771; 481485,
3680701; 481500, 3680701; 481500, 3680700; 481626,
3680700; 481737, 3680588; 481799, 3680495; 481799,
3680323; 481999, 3680326; 482017, 3680246; 482221,
3680241; 482226, 3680335; 482390, 3680326; 482463,
3680486; 482579, 3680476; 482606, 3680401; 482608,
3679946; 482608, 3679770; 482669, 3679759; 482667,
3679644; 482611, 3679579; 482509, 3679592; 481751,
3679536; 481800, 3679300; 481800, 3679300; 481800,
3679300; 481835, 3679129; 482214, 3679129; 482200,
3678751; 482621, 3678751; 482755, 3678751; 482848,
3678563; 482916, 3678485; 482867, 3678325; 482882,
3678247; 482969, 3678130; 482969, 3677946; 483144,
3677650; 483168, 3677353; 483231, 3677339; 483329,
3677183; 483372, 3677140; 483819, 3677135; 483821,
3677138; 484094, 3677151; 484172, 3677655; 484383,
3677651; 484397, 3677796; 484579, 3677604; 484729,
3677674; 484837, 3677684; 484837, 3677789; 484917,
3677763; 485010, 3677683; 485071, 3677702; 485141,
3677754; 485244, 3677669; 485361, 3677669; 485474,
3677637; 485577, 3677585; 485689, 3677538; 485806,
3677501; 485909, 3677548; 485970, 3677599; 486059,
3677613; 485956, 3677880; 485895, 3677805; 485778,
3677744; 485652, 3677744; 485586, 3677810; 485469,
3677903; 485371, 3677918; 485319, 3677969; 485141,
3677955; 485127, 3677922; 485043, 3677833; 484968,
3677800; 484870, 3677810; 484837, 3677821; 484837,
3678330; 484964, 3678344; 484974, 3678749; 485405,
3678753; 485387, 3678840; 485336, 3678844; 485340,
3678898; 485201, 3678898; 485175, 3678949; 485124,
3678957; 485095, 3678928; 484980, 3678980; 485006,
3679999; 485216, 3679999; 485188, 3680476; 485257,
3680642; 484879, 3680616; 484605, 3680680; 484603,
3680904; 484546, 3680907; 484546, 3680936; 484432,
3680939; 484315, 3681177; 484393, 3681198; 484415,
3681226; 484422, 3681272; 484333, 3681272; 484326,
3681294; 484507, 3681446; 484518, 3681517; 484468,
3681553; 484411, 3681542; 484340, 3681482; 483989,
3681514; 483831, 3681518; 483813, 3681512; 483820,
3681956; 483827, 3682282; 483832, 3682479; 483939,
3682412; 484416, 3682244; 484641, 3682005; 484632,
3682005; 484631, 3681548; 484695, 3681548; 484696,
3681579; 484731, 3681582; 484753, 3681556; 484758,
3681515; 484732, 3681515; 484732, 3681430; 484613,
3681426; 484609, 3681426; 484606, 3681152; 484906,
3681154; 484909, 3681168; 484960, 3681276; 485036,
3681341; 485037, 3681469; 485034, 3681475; 485020,
3682047; 485303, 3682037; 485302, 3682010; 485247,
3682010; 485247, 3681948; 485333, 3681951; 485333,
3681926; 485364, 3681920; 485368, 3681858; 485395,
3681860; 485393, 3681887; 485424, 3681889; 485424,
3682014; 485552, 3682017; 485552, 3682045; 485565,

3682044; 485578, 3682061; 485616, 3682094; 485658,
3682107; 485693, 3682164; 485569, 3682160; 485567,
3682251; 485578, 3682259; 485668, 3682260; 485666,
3682291; 485726, 3682290; 485726, 3682335; 485727,
3682335; 485727, 3682345; 485701, 3682345; 485695,
3682439; 485817, 3682440; 485823, 3682563; 485845,
3682566; 485847, 3682618; 485879, 3682623; 485874,
3682655; 485907, 3682656; 485905, 3682784; 485937,
3682780; 485932, 3683048; 485909, 3683051; 485905,
3683112; 485751, 3683112; 485751, 3683114; 485750,
3683113; 485751, 3683153; 485751, 3683155; 485751,
3683159; 485731, 3683171; 485722, 3683280; 485872,
3683295; 485860, 3683324; 485899, 3683324; 485869,
3683575; 485866, 3683861; 485804, 3683917; 485798,
3684000; 485863, 3683970; 485896, 3683911; 485996,
3683914; 485964, 3683962; 485934, 3684106; 485931,
3684316; 485742, 3684322; 485763, 3684333; 485816,
3684525; 485855, 3684623; 485861, 3684838; 485679,
3684853; 485497, 3684867; 485412, 3684923; 485118,
3684811; 484921, 3684825; 484893, 3684558; 484669,
3684530; 484501, 3684558; 484459, 3684278; 484388,
3684418; 483982, 3684390; 483869, 3684348; 483869,
3684355; 483857, 3684344; 483882, 3685137; 483886,
3685687; 483893, 3685684; 483894, 3685695; 483908,
3685700; 484122, 3685743; 484203, 3685729; 484298,
3685762; 484541, 3685965; 484633, 3686046; 484647,
3685954; 484950, 3685951; 484991, 3685987; 485053,
3686003; 485104, 3685962; 485156, 3685949; 485183,
3685987; 485237, 3686008; 485286, 3686065; 485283,
3686149; 485288, 3686190; 485245, 3686230; 485242,
3686314; 485207, 3686376; 485169, 3686471; 485153,
3686622; 484869, 3686587; 484666, 3686625; 484541,
3686947; 484468, 3686898; 484328, 3686888; 484195,
3686863; 484084, 3686760; 483962, 3686636; 483905,
3686547; 483895, 3686468; 483813, 3686341; 483890,
3685909; 483885, 3685900; 483800, 3685900; 483700,
3685900; 483600, 3685900; 483500, 3685900; 483400,
3685900; 483300, 3685900; 483200, 3685900; 483100,
3685900; 483000, 3685900; 482900, 3685900; 482800,
3685900; 482700, 3685900; 482600, 3685900; 482500,
3685900; 482400, 3685900; 482300, 3685900; 482200,
3685900; 482200, 3686000; 482200, 3686100; 482200,
3686200; 482200, 3686300; 482200, 3686400; 482200,
3686500; 482200, 3686600; 482200, 3686700; 482200,
3686800; 482200, 3686900; 482200, 3686949; 482200,
3687000; 482200, 3687079; 482509, 3687280; 482663,
3687897; 482710, 3687924; 482736, 3687913; 482896,
3687905; 482927, 3687947; 482951, 3688010; 482980,
3688078; 483064, 3688104; 483121, 3688154; 483169,
3688181; 483205, 3688241; 483043, 3688230; 483029,
3688243; 483003, 3688267; 482995, 3688325; 483062,
3688332; 483064, 3688333; 483132, 3688388; 483187,
3688430; 483242, 3688427; 483302, 3688448; 483308,
3688509; 483213, 3688522; 483197, 3688541; 483322,
3688683; 483433, 3688690; 483465, 3688551; 483549,
3688556; 483557, 3688481; 483489, 3688480; 483452,
3688448; 483476, 3688362; 483526, 3688296; 483531,
3687787; 483554, 3687787; 483560, 3687729; 483557,
3687640; 483560, 3687639; 483591, 3687632; 483591,
3687601; 483532, 3687602; 483331, 3687606; 483326,
3687661; 483376, 3687708; 483394, 3687763; 483384,
3687826; 483376, 3687897; 483329, 3687908; 483226,
3687855; 483098, 3687771; 483011, 3687727; 482988,
3687635; 483028, 3687583; 483028, 3687490; 483098,
3687350; 483028, 3687111; 482803, 3686901; 482635,
3686873; 482467, 3686761; 482368, 3686494; 482410,
3686354; 482677, 3686326; 482817, 3686284; 483112,
3686242; 483364, 3686480; 483612, 3686863; 483749,
3686842; 483798, 3686866; 483824, 3686927; 483850,
3687015; 483852, 3687019; 483895, 3687043; 483905,
3687104; 483954, 3687120; 483985, 3687101; 484041,
3687104; 484089, 3687087; 484134, 3687088; 484167,
3687127; 484250, 3687173; 484318, 3687194; 484342,
3687166; 484385, 3687124; 484429, 3687081; 484476,
3687121; 484547, 3687199; 484601, 3687238; 484634,
3687328; 484609, 3687381; 484529, 3687446; 484516,
3687496; 484488, 3687513; 484451, 3687517; 484420,
3687562; 484389, 3687586; 484425, 3687612; 484413,
3687664; 484382, 3687662; 484339, 3687659; 484292,
3687668; 484268, 3687711; 484256, 3687756; 484228,
3687777; 484197, 3687775; 484197, 3687808; 484207,
3687850; 484306, 3687881; 484347, 3687915; 484391,
3687954; 484424, 3687992; 484498, 3687702; 484635,
3687713; 484644, 3687714; 484653, 3687717; 484783,
3687762; 484977, 3687742; 485006, 3687827; 484980,
3687853; 484999, 3688099; 484799, 3688211; 484791,
3688206; 484756, 3688034; 484701, 3688040; 484703,
3688054; 484616, 3688072; 484542, 3688082; 484438,
3688059; 484436, 3688058; 484434, 3688068; 484406,
3688085; 484379, 3688134; 484351, 3688163; 484320,
3688195; 484298, 3688213; 484374, 3688304; 484402,
3688416; 484557, 3688584; 484487, 3688795; 484487,
3689061; 484781, 3689131; 485006, 3688949; 485197,
3688949; 485196, 3688951; 485230, 3688951; 485230,
3689047; 485224, 3689412; 485198, 3690060; 485200,
3690059; 485200, 3690067; 485205, 3690248; 485200,
3690561; 485177, 3690758; 485104, 3690947; 485076,
3690985; 485041, 3691038; 484965, 3691182; 484887,
3691353; 484819, 3691477; 484721, 3691394; 484612,
3691381; 484504, 3691424; 484486, 3691485; 484400,
3691598; 484345, 3691613; 484287, 3691674; 484208,
3691749; 484170, 3691751; 484080, 3691965; 484318,
3692077; 484400, 3692200; 484400, 3692200; 484400,
3692200; 484515, 3692372; 484516, 3692370; 484519,
3692373; 484486, 3692512; 484557, 3692638; 484599,
3692863; 484500, 3692999; 484500, 3693000; 484499,
3693000; 484486, 3693017; 484511, 3693018; 484451,
3693080; 484448, 3693081; 484388, 3693200; 484367,
3693434; 484499, 3693464; 484561, 3693493; 484698,
3693597; 484700, 3693758; 484686, 3693759; 484697,
3693831; 484472, 3693929; 484332, 3694069; 484305,
3694207; 484662, 3694217; 484662, 3694314; 484333,
3694511; 484346, 3694743; 484234, 3694743; 484080,
3694855; 484248, 3695262; 484307, 3695321; 484359,
3695249; 484338, 3695098; 484851, 3695065; 484839,
3695324; 484879, 3695318; 485020, 3695332; 485030,
3695528; 484959, 3695534; 484850, 3695614; 484726,
3695614; 484483, 3695600; 484478, 3695600; 484501,
3695642; 484488, 3695638; 484346, 3695599; 484214,
3695563; 483970, 3695585; 483907, 3695515; 483915,
3695195; 483915, 3695173; 483903, 3695183; 483774,
3695282; 483657, 3695399; 483508, 3695436; 483487,
3695537; 483392, 3695563; 483254, 3695515; 483355,
3695372; 483514, 3695176; 483514, 3694932; 483684,
3694767; 483678, 3694709; 483572, 3694714; 483561,
3694605; 483504, 3694630; 483448, 3694743; 483182,
3694897; 483028, 3694855; 483042, 3694616; 483028,
3694504; 482873, 3694588; 482901, 3694785; 482901,
3694981; 482900, 3694994; 482900, 3695000; 482899,
3695000; 482887, 3695121; 482775, 3695276; 482677,
3695318; 482621, 3695065; 482551, 3694911; 482340,
3694841; 482228, 3694813; 482144, 3694869; 482116,
3694644; 482144, 3694546; 481905, 3694532; 481723,
3694588; 481639, 3694687; 481709, 3694855; 481905,

3694855; 482008, 3694892; 481996, 3694981; 481989, 3695036; 481955, 3695166; 482029, 3695175; 482153, 3695197; 482144, 3695387; 482178, 3695426; 482184, 3695604; 482037, 3695602; 482062, 3695684; 482062, 3695754; 482153, 3695709; 482178, 3695836; 482122, 3695879; 482074, 3695876; 482054, 3695910; 481992, 3695935; 481955, 3695997; 481930, 3696017; 481862, 3695964; 481882, 3695930; 481851, 3695907; 481843, 3695911; 481819, 3695931; 481808, 3695969; 481816, 3696030; 481882, 3696077; 481924, 3696093; 481947, 3696118; 481898, 3696126; 481751, 3696111; 481559, 3696117; 481411, 3696114; 481414, 3696174; 481176, 3696174; 480989, 3696105; 480909, 3696076; 480685, 3696076; 480376, 3696160; 480124, 3696216; 479787, 3696356; 479731, 3696482; 479731, 3695685; 479735, 3695676; 479044, 3695672; 479050, 3695683; 479044, 3695683; 479030, 3695837; 478931, 3695907; 478763, 3695851; 478637, 3695851; 478553, 3695851; 478440, 3695991; 478286, 3696076; 478188, 3695907; 478136, 3695662; 477694, 3695657; 477702, 3695759; 477689, 3696002; 477672, 3696193; 477676, 3696267; 477628, 3696280; 477628, 3696345; 477590, 3696345; 477524, 3696345; 477537, 3696440; 477563, 3696444; 477602, 3696449; 477641, 3696488; 477559, 3696605; 477537, 3696618; 477476, 3696566; 477446, 3696597; 477442, 3696705; 477420, 3696714; 477285, 3696523; 477251, 3696427; 477277, 3696410; 477311, 3696432; 477349, 3696425; 477411, 3696414; 477429, 3696275; 477390, 3696245; 477381, 3696145; 477287, 3696122; 477277, 3696119; 477190, 3696184; 477103, 3696158; 477008, 3696123; 476986, 3696050; 477025, 3695997; 477107, 3695958; 477068, 3695906; 476995, 3695859; 476973, 3695746; 476955, 3695381; 477151, 3695146; 477138, 3695055; 477173, 3694981; 477298, 3694980; 477296, 3694709; 477159, 3694725; 477168, 3694869; 477073, 3694873; 477060, 3694769; 477008, 3694751; 476964, 3694777; 476903, 3694730; 476877, 3694699; 476888, 3694686; 476596, 3694701; 476556, 3694652; 476522, 3694577; 476538, 3694558; 476558, 3694534; 476576, 3694484; 476145, 3694499; 476188, 3694880; 476191, 3694880; 476342, 3696176; 476334, 3696176; 476334, 3696177; 476301, 3696176; 475771, 3696181; 475738, 3696184; 475723, 3697294; 476757, 3697295; 477309, 3697295; 477314, 3697404; 477350, 3697424; 477634, 3697585; 477755, 3697612; 477792, 3697566; 477773, 3697390; 477830, 3697300; 477884, 3697325; 478014, 3697399; 478319, 3697677; 478463, 3697660; 478653, 3697835; 478822, 3697902; 478856, 3698094; 478823, 3698218; 479008, 3698462; 479125, 3698446; 479338, 3698455; 479347, 3698140; 478940, 3698142; 478944, 3698022; 478847, 3697798; 478699, 3697723; 478487, 3697604; 478354, 3697467; 478330, 3697347; 478368, 3697300; 478214, 3697209; 478252, 3697092; 478443, 3697088; 478529, 3697195; 478943, 3697198; 478940, 3697122; 478949, 3696964; 479042, 3697001; 479218, 3697205; 479394, 3697159; 479310, 3697047; 479190, 3697020; 479153, 3696909; 479218, 3696871; 479097, 3696742; 478912, 3696529; 479153, 3696520; 479477, 3696649; 479894, 3696964; 479968, 3697223; 480125, 3697362; 480283, 3697473; 480468, 3697436; 480634, 3697631; 480514, 3697723; 479727, 3697723; 479601, 3697708; 479583, 3697857; 479640, 3697983; 479653, 3698177; 479655, 3698243; 479748, 3698240; 479832, 3698412; 479734, 3698479; 479425, 3698531; 479352, 3698494; 479338, 3698612; 479199, 3698668; 479075, 3698709; 479032, 3698724; 479079, 3698909; 479106, 3698986; 479106, 3699014; 479576, 3699017; 479694, 3699018; 479694, 3699018; 479694, 3699018; 479769, 3699019; 480438, 3699023; 480521, 3699023; 480522, 3699023; 480573, 3699024; 480585, 3699024; 480876, 3699026; 480883, 3699026; 480933, 3699026; 480933, 3699026; 481182, 3699028; 481569, 3699030; 481569, 3699030; 481576, 3699030; 481702, 3699031; 481872, 3699032; 481926, 3699033; 482271, 3699035; 482276, 3699035; 482566, 3699037; 482669, 3699037; 482927, 3699039; 483168, 3699041; 483128, 3699040; 483121, 3699040; 483119, 3699040; 483119, 3699019; 483118, 3698970; 483176, 3698993; 483196, 3699001; 483295, 3699041; 483413, 3699042; 483445, 3699043; 483475, 3699043; 483475, 3699043; 483498, 3699043; 483498, 3699043; 483562, 3699043; 483748, 3699045; 483913, 3699047; 483913, 3699047; 484142, 3699049; 484143, 3699049; 484145, 3699049; 484154, 3699049; 484155, 3699049; 484157, 3699049; 484558, 3699053; 484571, 3699054; 484588, 3699054; 484900, 3699057; 485390, 3699062; 485555, 3699063; 485556, 3699063; 485571, 3699063; 485644, 3699064; 485747, 3699065; 485747, 3699065; 485762, 3699065; 485763, 3699065; 485782, 3699065; 485880, 3699066; 485880, 3699066; 486251, 3699070; 486313, 3699069; 486313, 3699069. Excluding land bounded by the following UTM NAD27 coordinates (E,N): 483452, 3697555; 483350, 3697542; 483196, 3697434; 483371, 3697277; 483411, 3697277; 483568, 3697188; 483677, 3697243; 483765, 3697290; 483935, 3697195; 483969, 3697243; 484064, 3697460; 484254, 3697487; 484342, 3697535; 484512, 3697705; 484500, 3698094; 484500, 3698100; 484500, 3698100; 484499, 3698133; 484669, 3698303; 484669, 3698833; 484560, 3698860; 484553, 3699026; 484553, 3699030; 484539, 3699026; 484376, 3698982; 484376, 3698799; 484342, 3698785; 484139, 3698656; 484003, 3698595; 483955, 3698432; 483880, 3698445; 483826, 3698391; 483826, 3698323; 483704, 3698316; 483697, 3698146; 483609, 3697949; 483547, 3697630. Excluding land bounded by the following UTM NAD27 coordinates (E,N): 481384, 3696569; 481521, 3696524; 481560, 3696502; 481592, 3696518; 481614, 3696896; 481653, 3696995; 481685, 3697030; 481755, 3696905; 481807, 3696921; 481819, 3697203; 481723, 3697184; 481765, 3697293; 481781, 3697418; 481903, 3697425; 481903, 3697389; 482040, 3697405; 482121, 3697380; 482242, 3697405; 482387, 3697466; 482364, 3697527; 482252, 3697527; 482249, 3697630; 482105, 3697524; 482063, 3697598; 482098, 3697684; 482137, 3697690; 482137, 3697755; 481989, 3697729; 481989, 3697620; 481829, 3697604; 481688, 3697652; 481563, 3697697; 481500, 3697699; 481500, 3697700; 481483, 3697700; 481403, 3697703; 481246, 3697723; 481102, 3697716; 481092, 3697607; 481191, 3697575; 481230, 3697575; 481230, 3697562; 481066, 3697540; 481118, 3697466; 481073, 3697431; 480980, 3697396; 480980, 3697306; 480980, 3697072; 481124, 3697104; 481179, 3697072; 481236, 3696998; 481294, 3696970; 481387, 3696979; 481483, 3697037; 481457, 3696966; 481409, 3696915; 481118, 3696912; 481118, 3696825; 481130, 3696726; 481060, 3696704; 481073, 3696806; 480999, 3696912; 480964, 3696941; 480970, 3697072; 480845, 3697046; 480839, 3696899; 480954, 3696902; 480964, 3696639; 481006, 3696588; 480970, 3696531; 481002, 3696460; 481114, 3696476; 481175, 3696434; 481206, 3696404; 481225, 3696399; 481371, 3696409. Excluding land bounded by the following UTM NAD27 coordinates (E,N): 484902, 3696525; 484974, 3696633; 485107, 3696822; 485079,

3696845; 484977, 3696836; 484965, 3696892; 485085, 3697047; 485032, 3697150; 484921, 3697142; 484907, 3697064; 484860, 3697028; 484777, 3697031; 484663, 3696958; 484518, 3696747; 484393, 3696658; 484388, 3696564; 484274, 3696575; 484213, 3696395; 484124, 3696386; 484121, 3696309; 484193, 3696275; 484324, 3696331; 484510, 3696386; 484610, 3696459. Excluding land bounded by the following UTM NAD27 coordinates (E,N): 484190, 3695014; 484183, 3695013; 484145, 3694889; 484187, 3694904. Excluding land bounded by the following UTM NAD27 coordinates (E,N): 481586, 3699023; 481398, 3699023; 481024, 3699021; 480874, 3699020; 480839, 3699020; 480777, 3699021; 480771, 3699020; 480765, 3699020; 480606, 3699020; 480605, 3699020; 480443, 3699019; 480341, 3699018; 480334, 3699018; 480329, 3699018; 480316, 3699018; 480293, 3699017; 480190, 3699016; 480181, 3699016; 480173, 3699016; 480044, 3699017; 480017, 3699017; 480013, 3699017; 479816, 3699016; 479742, 3699016; 479725, 3699015; 479703, 3699015; 479652, 3699015; 479359, 3699013; 479359, 3698985; 479358, 3698949; 479671, 3698952; 479683, 3698887; 479690, 3698889; 479691, 3698884; 479733, 3698896; 479768, 3698890; 479811, 3698903; 479812, 3698904; 479813, 3698905; 479815, 3698906; 479816, 3698907; 479817, 3698907; 479818, 3698908; 479820, 3698909; 479839, 3698953; 479888, 3698952; 479921, 3698953; 480180, 3698954; 480211, 3698955; 480224, 3698955; 480250, 3698955; 480264, 3698955; 480309, 3698955; 480324, 3698955; 480429, 3698956; 480434, 3698956; 480442, 3698956; 480444, 3698956; 480603, 3698957; 481022, 3698957; 481398, 3698958; 481416, 3698958; 481581, 3698957; 481656, 3698957; 481868, 3698957; 481871, 3699025; 481660, 3699024. Excluding land bounded by the following UTM NAD27 coordinates (E,N): 487429, 3690440; 487459, 3690484; 487495, 3690333; 487491, 3690321; 487463, 3690185; 487469, 3689913; 487474, 3689613; 487395, 3689573; 487384, 3689499; 487446, 3689398; 487486, 3689392; 487520, 3689364; 487622, 3689205; 487695, 3689120; 487707, 3689035; 487701, 3688900; 487700, 3688900; 487700, 3688884; 487678, 3688389; 487823, 3688217; 488066, 3688110; 488154, 3688208; 488313, 3688225; 488364, 3688372; 488415, 3688355; 488550, 3688276; 488584, 3688146; 488675, 3688135; 488675, 3688401; 488760, 3688440; 488811, 3688474; 488811, 3688548; 488794, 3688588; 488743, 3688559; 488675, 3688571; 488664, 3688644; 488709, 3688760; 488680, 3688792; 488377, 3689129; 488252, 3689267; 488250, 3689267; 488143, 3689488; 488131, 3689601; 488109, 3689896; 488086, 3689970; 488046, 3690066; 488041, 3690207; 488080, 3690275; 488154, 3690264; 488177, 3690156; 488205, 3690117; 488250, 3690111; 488262, 3690315; 488284, 3690360; 488284, 3690508; 488046, 3690508; 488029, 3690530; 487944, 3690549; 487932, 3690630; 487967, 3690666; 487882, 3690745; 487848, 3690853; 487854, 3690932; 487888, 3690995; 487882, 3691080; 487656, 3691068; 487610, 3691029; 487571, 3690802; 487469, 3690802; 487406, 3690519. Excluding land bounded by the following UTM NAD27 coordinates (E,N): 486340, 3685163; 486663, 3685169; 486674, 3684932; 486542, 3684892; 486357, 3684731; 486311, 3684511; 486294, 3684264; 486346, 3683820; 486340, 3683381; 486366, 3683305; 486422, 3683338; 486787, 3683310; 486984, 3683254; 487013, 3683224; 487121, 3683287; 487123, 3683308; 487128, 3683311; 487130, 3683358; 487376, 3683604; 487475, 3683660; 487531, 3683857; 487755, 3683857; 487853, 3684067; 487841, 3684086; 487713, 3684278; 487475, 3684292; 487432, 3684081; 487432, 3683885; 487194, 3683787; 487096, 3684334; 487026, 3684628; 487306, 3684628; 487475, 3684572; 487797, 3684600; 487895, 3684755; 487811, 3684839; 487531, 3684853; 487208, 3684783; 486998, 3684881; 486871, 3685119; 486871, 3685386; 487012, 3685596; 487137, 3686264; 487217, 3686264; 487228, 3686236; 487335, 3686222; 487347, 3686199; 487372, 3686194; 487372, 3686169; 487349, 3686169; 487354, 3686132; 487368, 3686122; 487395, 3686104; 487402, 3686053; 487430, 3686039; 487440, 3685988; 487502, 3685979; 487507, 3686027; 487625, 3686153; 487648, 3686157; 487676, 3686171; 487704, 3686166; 487804, 3686162; 487804, 3686306; 487834, 3686338; 487862, 3686361; 487857, 3686739; 487806, 3686749; 487797, 3686784; 487586, 3686784; 487586, 3686726; 487551, 3686719; 487400, 3686723; 487393, 3686774; 487375, 3686781; 487372, 3686814; 487273, 3686816; 487279, 3686862; 487163, 3686867; 487163, 3686837; 487076, 3686825; 486998, 3687139; 486731, 3687139; 486661, 3687420; 486633, 3687855; 486815, 3688079; 487096, 3688500; 487180, 3688640; 487180, 3688837; 486927, 3688837; 486647, 3688584; 486380, 3688556; 486226, 3688795; 486228, 3689035; 486254, 3689286; 486438, 3689516; 487038, 3689239; 487027, 3689652; 486874, 3689692; 486773, 3689875; 486759, 3690085; 486619, 3690212; 486493, 3690352; 486493, 3690534; 486450, 3690618; 486268, 3690450; 486212, 3690310; 486142, 3690155; 485917, 3690001; 485861, 3689566; 486072, 3689244; 486156, 3688444; 485356, 3687953; 485244, 3687616; 485245, 3687612; 485250, 3687593; 485300, 3687402; 485300, 3687400; 485300, 3687400; 485403, 3687007; 485412, 3687002; 485483, 3687027; 485570, 3686920; 485889, 3686331; 486038, 3686253; 486200, 3686201; 486200, 3686200; 486203, 3686200; 486279, 3686175; 486357, 3685977; 486357, 3685867; 486318, 3685750; 486227, 3685643; 486239, 3685532; 486248, 3685521; 486237, 3685509; 486254, 3685221; 486268, 3685221; 486277, 3685221; 486326, 3685176. Excluding land bounded by the following UTM NAD27 coordinates (E,N): 485279, 3680882; 485306, 3680969; 485337, 3681064; 485371, 3681151; 485371, 3681152; 485255, 3681155; 485246, 3681121; 485192, 3681123; 485192, 3681095; 485163, 3681095; 485160, 3681066; 485195, 3681064; 485194, 3680817; 485061, 3680816; 485064, 3680788; 485131, 3680789; 485131, 3680763; 485213, 3680759; 485223, 3680725; 485246, 3680729. Excluding land bounded by the following UTM NAD27 coordinates (E,N): 480199, 3680423; 480069, 3680417; 479977, 3680531; 479815, 3680347; 480196, 3680357; 480345, 3680576; 480409, 3680569; 480419, 3680668; 480203, 3680658. Excluding land bounded by the following UTM NAD27 coordinates (E,N): 480496, 3680485; 480449, 3680438; 480443, 3680331; 480442, 3680318; 480626, 3680088; 480573, 3680054; 480376, 3680044; 480386, 3679944; 480747, 3679947; 480797, 3680124; 480934, 3679977; 480964, 3679950; 480934, 3679954; 480937, 3679931; 480985, 3679932; 480997, 3679921; 480994, 3679533; 481388, 3679547; 481391, 3679941; 481017, 3679932; 481010, 3679944; 481010, 3680234; 480990, 3680236; 481012, 3680492; 480927, 3680555; 480848, 3680567; 480768, 3680633; 480646, 3680698; 480587, 3680717; 480557, 3680738; 480498, 3680659. Excluding land

bounded by the following UTM NAD27 coordinates (E,N): 481186, 3678938; 481307, 3678984; 481438, 3678919; 481494, 3678667; 481624, 3678555; 481811, 3678481; 481913, 3678499; 482091, 3678285; 482259, 3678052; 482417, 3677865; 482455, 3677650; 482585, 3677445; 482734, 3677343; 482987, 3677334; 482948, 3677417; 482940, 3677520; 482800, 3677622; 482744, 3677772; 482594, 3677940; 482473, 3678098; 482501, 3678201; 482408, 3678322; 482221, 3678378; 482119, 3678518; 482025, 3678565; 481969, 3678611; 481960, 3678677; 481792, 3678723; 481755, 3678891; 481764, 3679087; 481186, 3679162. Excluding land bounded by the following UTM NAD27 coordinates (E,N): 486761, 3676144; 486926, 3675728; 486943, 3675686; 486957, 3675650; 486955, 3675649; 487099, 3675368; 487138, 3675426; 487319, 3675757; 487348, 3676085; 487320, 3676632; 487208, 3677502; 487110, 3677432; 486885, 3677390; 486661, 3677530; 486605, 3677713; 486352, 3677713; 486548, 3676944; 486550, 3676942.

Land bounded by the following UTM NAD27 coordinates (E,N): 484541, 3690849; 484627, 3690912; 484738, 3690937; 484791, 3690783; 484839, 3690675; 484837, 3690523; 484973, 3690483; 485066, 3690443; 485056, 3690266; 485069, 3690153; 485147, 3690069; 485153, 3690068; 485151, 3689995; 485109, 3689957; 485028, 3689885; 485028, 3689783; 485083, 3689702; 485087, 3689605; 485032, 3689464; 484945, 3689412; 484823, 3689398; 484599, 3689342; 484515, 3689230; 484458, 3689398; 484400, 3689498; 484400, 3689500; 484399, 3689500; 484360, 3689566; 484234, 3689650; 484108, 3689707; 484122, 3689833; 484192, 3689987; 484318, 3690057; 484416, 3689847; 484458, 3689636; 484585, 3689580; 484627, 3689847; 484627, 3690043; 484571, 3690170; 484444, 3690226; 484472, 3690380; 484444, 3690520; 484304, 3690675; 484150, 3690675; 484262, 3690857; 484402, 3690977.

Land bounded by the following UTM NAD27 coordinates (E,N): 489695, 3690598; 489695, 3690600; 489696, 3690601; 489696, 3690602; 489697, 3690604; 489698, 3690605; 489698, 3690607; 489699, 3690608; 489700, 3690609; 489700, 3690611; 489701, 3690612; 489702, 3690614; 489702, 3690615; 489703, 3690616; 489704, 3690618; 489704, 3690619; 489705, 3690620; 489706, 3690622; 489706, 3690622; 489707, 3690623; 489708, 3690624; 489708, 3690625; 489709, 3690627; 489710, 3690628; 489711, 3690629; 489712, 3690631; 489713, 3690632; 489714, 3690633; 489715, 3690634; 489716, 3690635; 489717, 3690637; 489718, 3690638; 489719, 3690639; 489720, 3690640; 489721, 3690641; 489722, 3690642; 489723, 3690643; 489724, 3690644; 489725, 3690645; 489726, 3690646; 489727, 3690648; 489728, 3690649; 489729, 3690649; 489737, 3690656; 489740, 3690621; 489691, 3690582.

Land bounded by the following UTM NAD27 coordinates (E,N): 484271, 3680763; 484248, 3680771; 484234, 3679999; 483771, 3679915; 483771, 3680350; 483196, 3680378; 483182, 3680644; 483212, 3681146; 483212, 3681150; 483807, 3681157; 483807, 3681181; 483827, 3681191; 483827, 3681185.

Land bounded by the following UTM NAD27 coordinates (E,N): 491679, 3674500; 490830, 3674530; 490693, 3674535; 490525, 3674540; 490492, 3674540; 490525, 3674541; 490693, 3674535; 490696, 3674599; 490780, 3674636; 491207, 3674928; 491207, 3675135; 491318, 3675117; 491936, 3675033; 492115, 3675059; 492051, 3674500; 491700, 3674500; 491679, 3674500.

Land bounded by the following UTM NAD27 coordinates (E,N): 510318, 3659656; 510324, 3659279; 510276, 3658865; 510385, 3658871; 510464, 3658865; 510531, 3658846; 510598, 3658871; 510671, 3658907; 510793, 3658962; 510927, 3658883; 511055, 3658785; 511140, 3658700; 511262, 3658755; 511287, 3658719; 511433, 3658578; 511573, 3658444; 511698, 3658455; 511699, 3658455; 511700, 3658454; 511700, 3658400; 511700, 3658300; 511700, 3658200; 511700, 3658100; 511700, 3658012; 511013, 3658006; 511000, 3657500; 511000, 3657500; 511000, 3657494; 510154, 3657488; 510160, 3657294; 510160, 3657184; 509667, 3657190; 509685, 3657007; 509703, 3656812; 509231, 3656800; 509200, 3656800; 509200, 3656799; 509009, 3656794; 509009, 3656700; 506800, 3656700; 506800, 3656742; 506506, 3656744; 505245, 3656754; 505200, 3658335; 505200, 3658343; 506827, 3658365; 508450, 3658307; 508451, 3658366; 508467, 3658365; 508482, 3658365; 508485, 3658366; 508881, 3658371; 508875, 3658749; 508474, 3658749; 508461, 3658749; 508469, 3659117; 508474, 3659360; 508477, 3659507; 508487, 3659930; 508946, 3659933; 509098, 3659933; 509147, 3659882; 509154, 3659887; 509178, 3659912; 509195, 3659934; 510104, 3659938; 510389, 3659937; 510391, 3659933.

(ii) Note: Map of Unit 5—North County Subarea of the MSCP for Unincorporated San Diego County (Map 5) follows:

Map 5
Critical Habitat for Coastal California Gnatcatcher (*Polioptila californica californica*), Unit 5, San Diego County, California

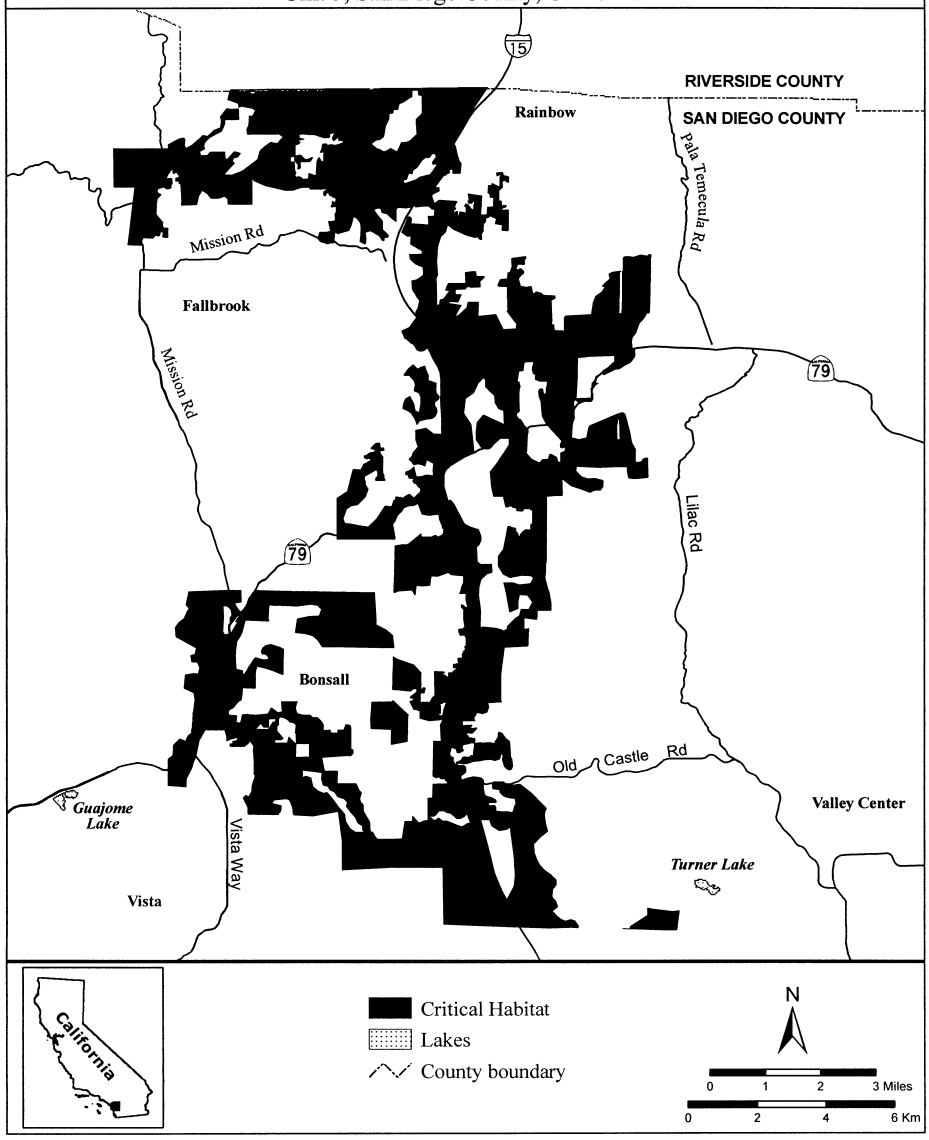

(10) Unit 6: Southern Natural Communities Conservation Program (NCCP) Subregion of Orange County, Orange County, California.

(i) From USGS 1:24,000 quadrangle maps Canada Gobernadora, Dana Point, El Toro, San Clemente, San Juan Capistrano, and Santiago Peak. Land bounded by the following UTM NAD27 coordinates (E,N): 442340, 3727161; 442254, 3727366; 442223, 3727366; 442168, 3727378; 442149, 3727409; 442132, 3727483; 442118, 3727540; 442032, 3727504; 442021, 3727504; 441961, 3727514; 441942, 3727542; 441923, 3727590; 441887,

3727657; 441823, 3727726; 442016, 3727823; 442049,
3727802; 442090, 3727773; 442192, 3727709; 442256,
3727690; 442321, 3727661; 442352, 3727664; 442348,
3727667; 442330, 3727717; 442769, 3727695; 442759,
3728180; 442756, 3728182; 442826, 3728195; 442924,
3728207; 443081, 3728198; 443219, 3728133; 443241,
3728119; 443272, 3728092; 443623, 3727830; 443761,
3727634; 443877, 3727469; 444021, 3727302; 444025,
3727298; 444030, 3727298; 444097, 3727244; 444278,
3727155; 444586, 3727092; 444771, 3726936; 445047,
3726666; 445377, 3726489; 445537, 3726536; 445607,
3726644; 445671, 3726771; 445687, 3726772; 445769,
3726797; 446156, 3726822; 446731, 3726809; 447436,
3726660; 447839, 3726378; 447935, 3726270; 447938,
3726270; 448273, 3725993; 448355, 3725816; 448387,
3725641; 448368, 3725546; 448356, 3725503; 448167,
3725338; 448365, 3725221; 448371, 3725207; 448373,
3725200; 448362, 3725173; 448176, 3725100; 448050,
3725002; 447914, 3724900; 447876, 3724876; 447792,
3724854; 447733, 3724861; 447616, 3724878; 447592,
3724892; 447591, 3724889; 447509, 3724909; 447442,
3724871; 447293, 3724823; 447226, 3724741; 447118,
3724636; 446963, 3724585; 446921, 3724550; 446724,
3724408; 446451, 3724290; 446397, 3724173; 446340,
3724169; 446312, 3724198; 446207, 3724236; 446185,
3724274; 446150, 3724277; 446119, 3724212; 446080,
3724225; 446053, 3724234; 446054, 3724235; 445822,
3724312; 445625, 3724377; 445622, 3724369; 445621,
3724369; 445620, 3724370; 445619, 3724370; 445617,
3724370; 445616, 3724371; 445615, 3724371; 445614,
3724371; 445613, 3724371; 445612, 3724372; 445611,
3724372; 445610, 3724372; 445609, 3724372; 445608,
3724373; 445607, 3724373; 445606, 3724373; 445605,
3724373; 445604, 3724373; 445603, 3724373; 445602,
3724373; 445600, 3724373; 445599, 3724373; 445598,
3724373; 445597, 3724373; 445596, 3724373; 445595,
3724373; 445594, 3724373; 445593, 3724373; 445592,
3724373; 445591, 3724373; 445590, 3724373; 445589,
3724373; 445587, 3724373; 445586, 3724372; 445585,
3724372; 445584, 3724372; 445583, 3724372; 445582,
3724372; 445581, 3724371; 445580, 3724371; 445579,
3724371; 445578, 3724370; 445577, 3724370; 445576,
3724370; 445575, 3724369; 445573, 3724368; 445570,
3724367; 445568, 3724366; 445566, 3724366; 445564,
3724365; 445561, 3724364; 445559, 3724363; 445557,
3724363; 445555, 3724362; 445553, 3724362; 445551,
3724361; 445548, 3724361; 445546, 3724360; 445544,
3724360; 445542, 3724360; 445540, 3724359; 445537,
3724359; 445535, 3724359; 445534, 3724359; 445533,
3724359; 445531, 3724358; 445528, 3724358; 445526,
3724358; 445524, 3724358; 445522, 3724358; 445519,
3724358; 445517, 3724358; 445515, 3724358; 445513,
3724359; 445511, 3724359; 445398, 3724241; 445348,
3724251; 445285, 3724273; 445369, 3724379; 445361,
3724379; 445353, 3724379; 445339, 3724377; 445323,
3724372; 445315, 3724369; 445307, 3724364; 445294,
3724355; 445214, 3724284; 445254, 3724238; 445238,
3724188; 445226, 3724201; 445217, 3724230; 445189,
3724262; 445108, 3724189; 445088, 3724171; 445064,
3724149; 444983, 3724071; 444976, 3724064; 444968,
3724056; 444961, 3724048; 444954, 3724041; 444947,
3724033; 444934, 3724018; 444910, 3723988; 444907,
3723984; 444904, 3723980; 444901, 3723976; 444897,
3723971; 444894, 3723967; 444891, 3723963; 444889,
3723958; 444886, 3723954; 444881, 3723946; 444869,
3723925; 444852, 3723898; 444851, 3723896; 444849,
3723895; 444848, 3723893; 444847, 3723891; 444845,
3723889; 444844, 3723888; 444843, 3723886; 444841,
3723885; 444840, 3723883; 444839, 3723881; 444837,
3723880; 444836, 3723878; 444834, 3723877; 444832,
3723875; 444831, 3723874; 444829, 3723873; 444808,
3723855; 444779, 3723832; 444769, 3723825; 444765,
3723821; 444761, 3723818; 444757, 3723814; 444753,
3723811; 444749, 3723807; 444745, 3723802; 444738,
3723796; 444732, 3723790; 444728, 3723786; 444724,
3723783; 444720, 3723779; 444716, 3723776; 444677,
3723744; 444674, 3723741; 444671, 3723739; 444668,
3723736; 444665, 3723733; 444662, 3723730; 444659,
3723727; 444656, 3723724; 444653, 3723721; 444650,
3723718; 444647, 3723715; 444643, 3723709; 444628,
3723691; 444623, 3723686; 444620, 3723683; 444618,
3723682; 444617, 3723680; 444615, 3723679; 444613,
3723677; 444612, 3723676; 444610, 3723675; 444608,
3723673; 444606, 3723672; 444605, 3723671; 444603,
3723670; 444601, 3723668; 444599, 3723667; 444597,
3723666; 444595, 3723665; 444593, 3723664; 444591,
3723663; 444588, 3723661; 444585, 3723660; 444582,
3723659; 444580, 3723657; 444577, 3723656; 444574,
3723655; 444571, 3723654; 444568, 3723653; 444565,
3723651; 444562, 3723650; 444559, 3723650; 444556,
3723649; 444514, 3723637; 444512, 3723636; 444511,
3723636; 444510, 3723636; 444509, 3723636; 444508,
3723635; 444507, 3723635; 444506, 3723635; 444505,
3723635; 444504, 3723635; 444503, 3723635; 444502,
3723635; 444501, 3723635; 444500, 3723634; 444498,
3723634; 444497, 3723634; 444496, 3723634; 444495,
3723634; 444494, 3723635; 444493, 3723635; 444492,
3723635; 444491, 3723635; 444490, 3723635; 444489,
3723635; 444488, 3723635; 444487, 3723635; 444486,
3723636; 444485, 3723636; 444484, 3723636; 444483,
3723636; 444482, 3723637; 444481, 3723637; 444480,
3723637; 444479, 3723637; 444478, 3723638; 444477,
3723638; 444476, 3723638; 444475, 3723639; 444474,
3723639; 444473, 3723640; 444472, 3723640; 444471,
3723641; 444470, 3723641; 444469, 3723642; 444468,
3723642; 444467, 3723643; 444466, 3723643; 444465,
3723644; 444464, 3723644; 444463, 3723645; 444462,
3723645; 444462, 3723646; 444461, 3723647; 444460,
3723647; 444459, 3723648; 444458, 3723649; 444457,
3723649; 444457, 3723650; 444456, 3723651; 444455,
3723652; 444454, 3723652; 444454, 3723653; 444453,
3723654; 444452, 3723655; 444451, 3723655; 444414,
3723698; 444412, 3723700; 444411, 3723702; 444410,
3723703; 444409, 3723704; 444408, 3723706; 444407,
3723707; 444407, 3723708; 444406, 3723709; 444405,
3723711; 444404, 3723712; 444403, 3723714; 444402,
3723715; 444402, 3723716; 444401, 3723718; 444400,
3723719; 444400, 3723721; 444399, 3723722; 444398,
3723724; 444398, 3723725; 444397, 3723727; 444397,
3723728; 444396, 3723730; 444396, 3723731; 444395,
3723733; 444395, 3723734; 444394, 3723736; 444394,
3723737; 444394, 3723739; 444393, 3723740; 444393,
3723742; 444393, 3723744; 444392, 3723745; 444392,
3723747; 444392, 3723748; 444392, 3723750; 444392,
3723751; 444392, 3723753; 444392, 3723755; 444392,
3723756; 444392, 3723758; 444392, 3723759; 444392,
3723761; 444392, 3723761; 444392, 3723763; 444392,
3723764; 444392, 3723766; 444392, 3723767; 444392,
3723769; 444392, 3723771; 444393, 3723772; 444393,
3723774; 444393, 3723775; 444393, 3723777; 444404,
3723828; 444404, 3723828; 444405, 3723831; 444405,
3723834; 444405, 3723836; 444406, 3723839; 444406,
3723842; 444406, 3723844; 444407, 3723846; 444407,
3723847; 444407, 3723849; 444407, 3723852; 444407,

3723855; 444407, 3723857; 444407, 3723860; 444407,
3723863; 444407, 3723865; 444407, 3723868; 444407,
3723871; 444407, 3723873; 444406, 3723876; 444406,
3723879; 444406, 3723881; 444405, 3723884; 444405,
3723887; 444404, 3723889; 444404, 3723892; 444403,
3723894; 444402, 3723897; 444402, 3723899; 444401,
3723902; 444400, 3723907; 444390, 3723934; 444390,
3723937; 444389, 3723939; 444388, 3723941; 444388,
3723943; 444387, 3723945; 444387, 3723947; 444387,
3723949; 444386, 3723951; 444386, 3723953; 444386,
3723956; 444385, 3723958; 444385, 3723960; 444385,
3723962; 444385, 3723964; 444385, 3723966; 444384,
3723968; 444384, 3723970; 444384, 3723973; 444384,
3723975; 444384, 3723977; 444385, 3723979; 444385,
3723981; 444385, 3723983; 444385, 3723985; 444385,
3723987; 444385, 3723988; 444386, 3723990; 444386,
3723992; 444386, 3723994; 444387, 3723995; 444387,
3723996; 444387, 3723998; 444388, 3724000; 444388,
3724002; 444389, 3724004; 444399, 3724044; 444400,
3724045; 444400, 3724047; 444400, 3724048; 444401,
3724050; 444401, 3724052; 444401, 3724053; 444402,
3724055; 444402, 3724056; 444402, 3724058; 444402,
3724059; 444402, 3724061; 444402, 3724063; 444402,
3724064; 444402, 3724066; 444402, 3724067; 444402,
3724069; 444400, 3724204; 444400, 3724206; 444400,
3724207; 444400, 3724208; 444400, 3724210; 444399,
3724211; 444399, 3724212; 444399, 3724214; 444399,
3724215; 444399, 3724216; 444398, 3724218; 444398,
3724219; 444398, 3724220; 444398, 3724222; 444397,
3724223; 444397, 3724224; 444396, 3724225; 444396,
3724227; 444396, 3724228; 444395, 3724229; 444395,
3724230; 444394, 3724232; 444394, 3724233; 444393,
3724234; 444392, 3724236; 444369, 3724284; 444368,
3724286; 444367, 3724288; 444366, 3724289; 444366,
3724291; 444365, 3724292; 444365, 3724294; 444364,
3724295; 444364, 3724297; 444363, 3724298; 444363,
3724300; 444362, 3724301; 444362, 3724303; 444362,
3724305; 444361, 3724306; 444361, 3724308; 444361,
3724309; 444361, 3724311; 444360, 3724312; 444360,
3724314; 444360, 3724316; 444360, 3724317; 444360,
3724319; 444360, 3724320; 444360, 3724322; 444360,
3724324; 444360, 3724325; 444360, 3724327; 444360,
3724328; 444360, 3724330; 444360, 3724332; 444360,
3724333; 444360, 3724335; 444367, 3724389; 444367,
3724392; 444367, 3724395; 444367, 3724397; 444368,
3724400; 444368, 3724403; 444368, 3724405; 444368,
3724408; 444368, 3724411; 444368, 3724413; 444367,
3724416; 444367, 3724419; 444367, 3724421; 444367,
3724424; 444367, 3724427; 444366, 3724429; 444366,
3724432; 444365, 3724434; 444365, 3724437; 444364,
3724440; 444364, 3724442; 444363, 3724446; 444358,
3724465; 444356, 3724472; 444355, 3724476; 444354,
3724480; 444354, 3724484; 444353, 3724488; 444352,
3724492; 444352, 3724497; 444351, 3724501; 444351,
3724505; 444350, 3724509; 444350, 3724514; 444350,
3724518; 444350, 3724522; 444350, 3724526; 444350,
3724531; 444350, 3724535; 444350, 3724538; 444351,
3724549; 444351, 3724554; 444352, 3724559; 444352,
3724565; 444353, 3724570; 444354, 3724576; 444355,
3724581; 444356, 3724586; 444357, 3724592; 444358,
3724597; 444359, 3724602; 444360, 3724608; 444362,
3724613; 444363, 3724618; 444365, 3724623; 444367,
3724628; 444368, 3724634; 444370, 3724639; 444372,
3724644; 444374, 3724649; 444376, 3724651; 444376,
3724653; 444377, 3724654; 444377, 3724656; 444378,
3724658; 444378, 3724659; 444379, 3724661; 444379,
3724662; 444380, 3724664; 444380, 3724665; 444381,
3724667; 444381, 3724669; 444381, 3724670; 444382,
3724672; 444382, 3724674; 444382, 3724675; 444382,
3724677; 444382, 3724679; 444383, 3724680; 444383,
3724682; 444383, 3724684; 444383, 3724685; 444383,
3724687; 444383, 3724688; 444383, 3724690; 444383,
3724692; 444383, 3724693; 444383, 3724695; 444383,
3724697; 444382, 3724699; 444377, 3724747; 444377,
3724749; 444377, 3724749; 444377, 3724751; 444377,
3724753; 444376, 3724755; 444376, 3724757; 444376,
3724758; 444376, 3724760; 444376, 3724762; 444376,
3724764; 444377, 3724766; 444377, 3724768; 444377,
3724770; 444377, 3724772; 444377, 3724774; 444378,
3724776; 444378, 3724777; 444378, 3724778; 444378,
3724779; 444379, 3724781; 444379, 3724783; 444379,
3724785; 444380, 3724786; 444380, 3724787; 444380,
3724789; 444381, 3724794; 444382, 3724798; 444383,
3724803; 444384, 3724808; 444385, 3724813; 444386,
3724818; 444386, 3724823; 444387, 3724828; 444387,
3724833; 444387, 3724838; 444388, 3724843; 444388,
3724852; 444389, 3724937; 444389, 3724942; 444389,
3724945; 444389, 3724948; 444388, 3724950; 444388,
3724953; 444388, 3724956; 444388, 3724959; 444388,
3724962; 444387, 3724964; 444387, 3724967; 444386,
3724970; 444386, 3724973; 444385, 3724975; 444385,
3724978; 444384, 3724981; 444383, 3724984; 444383,
3724986; 444382, 3724989; 444381, 3724992; 444380,
3724994; 444379, 3724997; 444378, 3725000; 444377,
3725002; 444376, 3725005; 444375, 3725009; 444364,
3725033; 444361, 3725039; 444360, 3725043; 444358,
3725046; 444357, 3725050; 444356, 3725053; 444355,
3725057; 444354, 3725060; 444353, 3725064; 444352,
3725068; 444351, 3725071; 444350, 3725075; 444349,
3725078; 444349, 3725082; 444348, 3725086; 444344,
3725109; 444344, 3725113; 444343, 3725116; 444342,
3725120; 444341, 3725124; 444340, 3725127; 444339,
3725131; 444338, 3725134; 444337, 3725138; 444336,
3725142; 444334, 3725149; 444322, 3725179; 444321,
3725183; 444320, 3725187; 444319, 3725190; 444318,
3725194; 444317, 3725197; 444316, 3725201; 444315,
3725205; 444314, 3725208; 444305, 3725249; 444304,
3725255; 444303, 3725259; 444303, 3725263; 444302,
3725267; 444302, 3725270; 444301, 3725274; 444301,
3725278; 444300, 3725282; 444300, 3725286; 444300,
3725290; 444300, 3725303; 444300, 3725308; 444299,
3725313; 444299, 3725319; 444298, 3725324; 444297,
3725334; 444297, 3725334; 444293, 3725366; 444291,
3725387; 444290, 3725398; 444289, 3725408; 444288,
3725427; 444288, 3725428; 444288, 3725429; 444287,
3725431; 444287, 3725432; 444287, 3725434; 444287,
3725435; 444287, 3725437; 444286, 3725438; 444286,
3725439; 444286, 3725441; 444285, 3725442; 444285,
3725444; 444285, 3725445; 444284, 3725446; 444284,
3725448; 444283, 3725449; 444283, 3725450; 444282,
3725452; 444282, 3725453; 444281, 3725454; 444281,
3725456; 444280, 3725457; 444279, 3725458; 444279,
3725460; 444278, 3725461; 444277, 3725462; 444277,
3725463; 444276, 3725465; 444275, 3725466; 444274,
3725467; 444274, 3725468; 444273, 3725469; 444272,
3725470; 444271, 3725472; 444270, 3725473; 444269,
3725474; 444268, 3725475; 444267, 3725476; 444265,
3725478; 444253, 3725492; 444251, 3725493; 444250,
3725494; 444249, 3725495; 444249, 3725496; 444248,
3725497; 444247, 3725499; 444246, 3725500; 444245,
3725501; 444244, 3725502; 444243, 3725503; 444243,
3725505; 444242, 3725506; 444241, 3725507; 444240,
3725508; 444240, 3725509; 444239, 3725511; 444238,
3725512; 444238, 3725513; 444237, 3725515; 444237,

3725516; 444236, 3725517; 444236, 3725519; 444235, 3725520; 444235, 3725521; 444234, 3725523; 444234, 3725524; 444233, 3725525; 444233, 3725527; 444233, 3725528; 444232, 3725530; 444232, 3725531; 444232, 3725532; 444231, 3725534; 444231, 3725535; 444231, 3725537; 444231, 3725538; 444231, 3725539; 444230, 3725541; 444230, 3725542; 444230, 3725544; 444230, 3725545; 444230, 3725547; 444230, 3725548; 444230, 3725550; 444230, 3725551; 444231, 3725577; 444233, 3725586; 444234, 3725591; 444235, 3725596; 444237, 3725601; 444238, 3725607; 444240, 3725612; 444241, 3725617; 444243, 3725622; 444245, 3725627; 444247, 3725632; 444249, 3725637; 444251, 3725641; 444262, 3725665; 444274, 3725686; 444274, 3725688; 444275, 3725689; 444276, 3725691; 444277, 3725692; 444277, 3725694; 444278, 3725695; 444278, 3725697; 444279, 3725698; 444280, 3725700; 444280, 3725701; 444281, 3725703; 444281, 3725704; 444282, 3725706; 444282, 3725707; 444282, 3725709; 444283, 3725710; 444283, 3725712; 444283, 3725713; 444284, 3725715; 444284, 3725717; 444284, 3725719; 444287, 3725736; 444177, 3725738; 444136, 3725738; 443889, 3725741; 443872, 3725741; 443445, 3725745; 443267, 3725793; 443252, 3725797; 443252, 3725798; 443243, 3725905; 443251, 3725910; 443335, 3725963; 443351, 3725973; 443348, 3726045; 443346, 3726089; 443416, 3726134; 443416, 3726134; 443416, 3726134; 443416, 3726134; 443407, 3726134; 443078, 3726132; 443049, 3726132; 443049, 3726132; 442975, 3726132; 442932, 3726132; 442931, 3726113; 442930, 3726035; 442930, 3726035; 442930, 3726035; 442930, 3726026; 442929, 3725976; 442905, 3725976; 442766, 3725975; 442687, 3725975; 442670, 3726007; 442654, 3726004; 442644, 3726040; 442630, 3726064; 442628, 3726073; 442621, 3726095; 442624, 3726110; 442623, 3726123; 442612, 3726136; 442605, 3726146; 442594, 3726152; 442583, 3726152; 442560, 3726148; 442538, 3726142; 442529, 3726144; 442522, 3726121; 442499, 3726095; 442473, 3726080; 442461, 3726074; 442445, 3726064; 442426, 3726060; 442408, 3726059; 442402, 3726059; 442331, 3726073; 442331, 3726071; 442328, 3726077; 442357, 3726254; 442382, 3726448; 442446, 3726610; 442487, 3726750; 442566, 3727001; 442566, 3727027; 442532, 3727040; 442482, 3727037; 442413, 3727006; 442403, 3726984; 442345, 3727139; 442342, 3727139; 442331, 3727139.

Land bounded by the following UTM NAD27 coordinates (E,N): 442540, 3725602; 442521, 3725538; 442487, 3725454; 442487, 3725446; 442482, 3725436; 442474, 3725420; 442474, 3725420; 442474, 3725420; 442452, 3725427; 442147, 3725528; 442147, 3725528; 442147, 3725528; 442054, 3725559; 442080, 3725610; 442106, 3725658; 442208, 3725784; 442566, 3725686.

Land bounded by the following UTM NAD27 coordinates (E,N): 445924, 3722133; 446046, 3722209; 446196, 3722302; 446339, 3722391; 446339, 3722391; 446339, 3722391; 446350, 3722463; 446357, 3722459; 446360, 3722457; 446369, 3722455; 446381, 3722453; 446393, 3722452; 446407, 3722443; 446414, 3722434; 446421, 3722421; 446424, 3722408; 446417, 3722389; 446410, 3722371; 446389, 3722334; 446373, 3722308; 446368, 3722302; 446368, 3722301; 446367, 3722300; 446366, 3722299; 446365, 3722298; 446364, 3722297; 446363, 3722296; 446362, 3722295; 446361, 3722293; 446360, 3722292; 446359, 3722291; 446358, 3722290; 446358, 3722289; 446357, 3722288; 446356, 3722287; 446355, 3722286; 446354, 3722285; 446353, 3722284; 446352, 3722283; 446351, 3722282; 446350, 3722281; 446349, 3722280; 446348, 3722278; 446347, 3722277; 446346, 3722276; 446345, 3722275; 446344, 3722274; 446343, 3722273; 446342, 3722272; 446341, 3722271; 446340, 3722270; 446339, 3722269; 446338, 3722268; 446337, 3722267; 446336, 3722266; 446335, 3722265; 446334, 3722264; 446333, 3722263; 446332, 3722262; 446331, 3722261; 446330, 3722260; 446329, 3722259; 446328, 3722258; 446327, 3722257; 446326, 3722256; 446325, 3722255; 446324, 3722254; 446323, 3722253; 446322, 3722252; 446321, 3722251; 446320, 3722250; 446319, 3722249; 446317, 3722248; 446316, 3722247; 446315, 3722247; 446314, 3722246; 446313, 3722245; 446312, 3722244; 446311, 3722243; 446310, 3722242; 446309, 3722241; 446308, 3722240; 446307, 3722239; 446306, 3722238; 446304, 3722237; 446303, 3722236; 446302, 3722235; 446301, 3722234; 446300, 3722234; 446299, 3722233; 446298, 3722232; 446297, 3722231; 446296, 3722230; 446294, 3722229; 446293, 3722228; 446292, 3722227; 446291, 3722226; 446290, 3722226; 446289, 3722225; 446288, 3722224; 446287, 3722223; 446286, 3722222; 446284, 3722221; 446283, 3722220; 446282, 3722219; 446281, 3722219; 446280, 3722218; 446279, 3722217; 446277, 3722216; 446276, 3722215; 446275, 3722214; 446274, 3722214; 446273, 3722213; 446272, 3722212; 446271, 3722211; 446269, 3722210; 446268, 3722209; 446267, 3722209; 446266, 3722208; 446265, 3722207; 446263, 3722206; 446262, 3722205; 446261, 3722205; 446260, 3722204; 446259, 3722203; 446257, 3722202; 446256, 3722201; 446255, 3722201; 446254, 3722200; 446253, 3722199; 446251, 3722198; 446250, 3722198; 446249, 3722197; 446248, 3722196; 446247, 3722195; 446245, 3722195; 446244, 3722194; 446243, 3722193; 446242, 3722192; 446240, 3722192; 446239, 3722191; 446238, 3722190; 446237, 3722190; 446235, 3722189; 446234, 3722188; 446233, 3722187; 446232, 3722187; 446231, 3722186; 446229, 3722185; 446228, 3722185; 446227, 3722184; 446226, 3722183; 446224, 3722183; 446223, 3722182; 446222, 3722181; 446221, 3722180; 446219, 3722180; 446218, 3722179; 446217, 3722178; 446215, 3722178; 446214, 3722177; 446213, 3722177; 446212, 3722176; 446210, 3722175; 446209, 3722175; 446208, 3722174; 446207, 3722173; 446205, 3722173; 446204, 3722172; 446203, 3722171; 446201, 3722171; 446200, 3722170; 446161, 3722151; 446153, 3722153; 446077, 3722111; 446075, 3722111; 446074, 3722110; 446073, 3722109; 446071, 3722108; 446070, 3722108; 446069, 3722107; 446068, 3722106; 446066, 3722106; 446065, 3722105; 446064, 3722104; 446063, 3722104; 446061, 3722103; 446060, 3722102; 446059, 3722102; 446057, 3722101; 446056, 3722100; 446055, 3722099; 446055, 3722099; 446026, 3722083; 446018, 3722076; 446017, 3722075; 446016, 3722074; 446015, 3722073; 446014, 3722072; 446013, 3722072; 446011, 3722071; 446010, 3722070; 446009, 3722069; 446008, 3722068; 446007, 3722067; 446006, 3722066; 446004, 3722066; 446003, 3722065; 446002, 3722064; 446001, 3722063; 446000, 3722062; 445999, 3722061; 445998, 3722060; 445996, 3722059; 445995, 3722058; 445994, 3722057; 445993, 3722057; 445992, 3722056; 445991, 3722055; 445990, 3722054; 445989, 3722053; 445987, 3722052; 445986, 3722051; 445985, 3722050; 445984, 3722049; 445983, 3722048; 445982, 3722047; 445981, 3722046; 445980, 3722045; 445979, 3722044; 445978, 3722043; 445976, 3722042; 445975, 3722042; 445974, 3722041; 445973, 3722040; 445972, 3722039; 445971, 3722038; 445970, 3722037;

445969, 3722036; 445968, 3722035; 445967, 3722034; 445966, 3722033; 445965, 3722032; 445964, 3722031; 445963, 3722030; 445961, 3722029; 445960, 3722028; 445960, 3722027; 445958, 3722026; 445957, 3722025; 445956, 3722024; 445955, 3722023; 445954, 3722022; 445953, 3722021; 445952, 3722020; 445951, 3722018; 445950, 3722017; 445949, 3722016; 445948, 3722015; 445947, 3722014; 445946, 3722013; 445945, 3722012; 445944, 3722011; 445943, 3722010; 445942, 3722009; 445941, 3722008; 445940, 3722007; 445939, 3722006; 445938, 3722005; 445937, 3722004; 445936, 3722003; 445935, 3722002; 445934, 3722000; 445934, 3721999; 445933, 3721998; 445932, 3721997; 445931, 3721996; 445930, 3721995; 445929, 3721994; 445928, 3721993; 445927, 3721992; 445926, 3721991; 445925, 3721989; 445924, 3721988; 445923, 3721987; 445922, 3721986; 445921, 3721985; 445921, 3721984; 445920, 3721983; 445919, 3721982; 445918, 3721980; 445917, 3721979; 445916, 3721978; 445915, 3721977; 445914, 3721976; 445913, 3721975; 445912, 3721974; 445912, 3721972; 445911, 3721971; 445910, 3721970; 445909, 3721969; 445908, 3721968; 445907, 3721967; 445906, 3721965; 445906, 3721964; 445905, 3721963; 445904, 3721962; 445903, 3721961; 445902, 3721960; 445901, 3721958; 445900, 3721957; 445900, 3721956; 445899, 3721955; 445898, 3721954; 445897, 3721952; 445896, 3721951; 445895, 3721950; 445895, 3721949; 445894, 3721948; 445893, 3721946; 445892, 3721945; 445892, 3721944; 445891, 3721943; 445890, 3721942; 445889, 3721940; 445888, 3721939; 445888, 3721938; 445887, 3721937; 445886, 3721935; 445885, 3721934; 445885, 3721933; 445884, 3721932; 445883, 3721930; 445882, 3721929; 445882, 3721928; 445881, 3721927; 445880, 3721925; 445879, 3721924; 445879, 3721923; 445878, 3721922; 445877, 3721920; 445876, 3721919; 445876, 3721918; 445875, 3721917; 445874, 3721915; 445874, 3721914; 445873, 3721913; 445872, 3721912; 445872, 3721910; 445871, 3721909; 445870, 3721908; 445869, 3721907; 445869, 3721905; 445868, 3721904; 445867, 3721903; 445867, 3721901; 445866, 3721900; 445866, 3721899; 445865, 3721897; 445864, 3721896; 445864, 3721895; 445863, 3721894; 445862, 3721892; 445862, 3721891; 445861, 3721890; 445860, 3721888; 445860, 3721887; 445859, 3721886; 445830, 3721824; 445828, 3721825; 445827, 3721824; 445827, 3721824; 445827, 3721823; 445827, 3721823; 445826, 3721822; 445826, 3721821; 445826, 3721820; 445825, 3721820; 445825, 3721820; 445825, 3721819; 445824, 3721818; 445824, 3721818; 445824, 3721817; 445824, 3721817; 445823, 3721816; 445823, 3721815; 445822, 3721815; 445822, 3721814; 445822, 3721814; 445822, 3721813; 445821, 3721813; 445821, 3721812; 445821, 3721812; 445820, 3721811; 445820, 3721811; 445820, 3721810; 445820, 3721810; 445819, 3721809; 445819, 3721808; 445818, 3721808; 445818, 3721807; 445818, 3721807; 445817, 3721806; 445817, 3721806; 445817, 3721806; 445816, 3721805; 445816, 3721804; 445816, 3721804; 445815, 3721803; 445815, 3721803; 445815, 3721802; 445814, 3721802; 445814, 3721801; 445813, 3721800; 445813, 3721800; 445812, 3721799; 445812, 3721799; 445812, 3721798; 445811, 3721797; 445811, 3721797; 445810, 3721796; 445810, 3721796; 445809, 3721795; 445809, 3721795; 445809, 3721794; 445808, 3721794; 445808, 3721793; 445807, 3721792; 445807, 3721792; 445807, 3721792; 445806, 3721791; 445806, 3721791; 445805, 3721790; 445805, 3721790; 445805, 3721789; 445804, 3721789; 445804, 3721788; 445804, 3721788; 445803, 3721787; 445803, 3721787; 445802, 3721787; 445802, 3721786; 445802, 3721786; 445801, 3721785; 445801, 3721785; 445801, 3721785; 445800, 3721784; 445800, 3721784; 445799, 3721783; 445799, 3721783; 445799, 3721783; 445798, 3721782; 445798, 3721782; 445798, 3721782; 445797, 3721781; 445797, 3721781; 445796, 3721780; 445796, 3721780; 445796, 3721780; 445795, 3721779; 445795, 3721779; 445795, 3721779; 445794, 3721778; 445794, 3721778; 445794, 3721778; 445793, 3721777; 445793, 3721777; 445793, 3721777; 445792, 3721776; 445792, 3721776; 445792, 3721776; 445791, 3721776; 445791, 3721775; 445791, 3721775; 445790, 3721775; 445790, 3721774; 445790, 3721774; 445789, 3721774; 445789, 3721774; 445789, 3721773; 445788, 3721773; 445788, 3721773; 445788, 3721772; 445788, 3721772; 445787, 3721772; 445787, 3721772; 445787, 3721771; 445786, 3721771; 445786, 3721771; 445786, 3721771; 445785, 3721770; 445785, 3721770; 445785, 3721770; 445784, 3721770; 445784, 3721769; 445784, 3721769; 445784, 3721769; 445783, 3721769; 445782, 3721768; 445781, 3721767; 445761, 3721756; 445760, 3721755; 445760, 3721755; 445759, 3721755; 445759, 3721755; 445759, 3721754; 445758, 3721754; 445758, 3721754; 445757, 3721754; 445757, 3721754; 445757, 3721753; 445756, 3721753; 445756, 3721753; 445755, 3721753; 445755, 3721752; 445755, 3721752; 445754, 3721752; 445754, 3721752; 445753, 3721752; 445753, 3721751; 445753, 3721751; 445752, 3721751; 445752, 3721751; 445752, 3721751; 445751, 3721750; 445750, 3721750; 445750, 3721750; 445749, 3721750; 445749, 3721749; 445748, 3721749; 445748, 3721749; 445747, 3721749; 445747, 3721749; 445746, 3721748; 445746, 3721748; 445745, 3721748; 445745, 3721748; 445745, 3721748; 445744, 3721747; 445743, 3721747; 445743, 3721747; 445742, 3721747; 445742, 3721747; 445741, 3721746; 445741, 3721746; 445740, 3721746; 445740, 3721746; 445739, 3721746.

Land bounded by the following UTM NAD27 coordinates (E,N): 446497, 3722457; 446484, 3722412; 446479, 3722384; 446479, 3722383; 446480, 3722378; 446487, 3722367; 446496, 3722361; 446498, 3722356; 446487, 3722343; 446484, 3722334; 446483, 3722324; 446488, 3722315; 446495, 3722311; 446497, 3722312; 446513, 3722316; 446533, 3722309; 446567, 3722290; 446591, 3722289; 446645, 3722261; 446682, 3722234; 446696, 3722230; 446732, 3722205; 446745, 3722191; 446749, 3722185; 446758, 3722148; 446759, 3722139; 446761, 3722136; 446762, 3722131; 446788, 3722103; 446791, 3722095; 446815, 3722070; 446842, 3722050; 446850, 3722043; 446842, 3722022; 446846, 3722018; 446853, 3722012; 446845, 3722002; 446820, 3722019; 446788, 3722051; 446718, 3722104; 446647, 3722179; 446579, 3722218; 446564, 3722200; 446503, 3722187; 446502, 3722188; 446515, 3722226; 446467, 3722252; 446437, 3722188; 446430, 3722202; 446418, 3722219; 446393, 3722254; 446379, 3722273; 446377, 3722278; 446377, 3722284; 446380, 3722288; 446390, 3722309; 446399, 3722327; 446415, 3722357; 446440, 3722407; 446463, 3722457; 446497, 3722463.

Land bounded by the following UTM NAD27 coordinates (E,N): 446523, 3721993; 446575, 3721990; 446591, 3721998; 446597, 3721996; 446572, 3721966; 446576, 3721963; 446588, 3721930; 446592, 3721919; 446651, 3721904; 446674, 3721892; 446686, 3721890; 446703, 3721884; 446751, 3721857; 446798, 3721923; 446807, 3721917; 446819, 3721933; 446811, 3721939; 446850, 3722000; 446855, 3721996;

446865, 3721891; 446864, 3721877; 446867, 3721867; 446894, 3721598; 446862, 3721597; 446852, 3721603; 446843, 3721608; 446832, 3721608; 446822, 3721608; 446799, 3721624; 446768, 3721655; 446720, 3721710; 446702, 3721727; 446685, 3721736; 446672, 3721740; 446650, 3721741; 446634, 3721739; 446615, 3721732; 446599, 3721729; 446583, 3721729; 446563, 3721732; 446582, 3721853; 446581, 3721882; 446570, 3721886; 446573, 3721902; 446549, 3721918; 446526, 3721916; 446524, 3721918; 446429, 3721915; 446447, 3721987; 446448, 3721987; 446473, 3721998; 446476, 3721998.

Land bounded by the following UTM NAD27 coordinates (E,N): 445693, 3721649; 445690, 3721641; 445689, 3721640; 445687, 3721636; 445687, 3721636; 445687, 3721636; 445687, 3721635; 445687, 3721635; 445687, 3721635; 445686, 3721636; 445678, 3721661; 445647, 3721684; 445627, 3721701; 445616, 3721720; 445606, 3721730; 445604, 3721737; 445604, 3721737; 445604, 3721737; 445604, 3721737; 445604, 3721737; 445604, 3721737; 445604, 3721737; 445604, 3721737; 445604, 3721737; 445604, 3721738; 445604, 3721738; 445604, 3721738; 445605, 3721738; 445605, 3721738; 445605, 3721738; 445605, 3721738; 445605, 3721738; 445605, 3721738; 445605, 3721738; 445605, 3721738; 445605, 3721738; 445605, 3721739; 445605, 3721739; 445605, 3721739; 445605, 3721739; 445605, 3721739; 445605, 3721739; 445605, 3721739; 445605, 3721739; 445605, 3721739; 445605, 3721739; 445605, 3721740; 445606, 3721740; 445606, 3721740; 445606, 3721740; 445606, 3721740; 445606, 3721740; 445606, 3721740; 445606, 3721740; 445606, 3721740; 445606, 3721740; 445606, 3721740; 445606, 3721741; 445606, 3721741; 445606, 3721741; 445606, 3721741; 445606, 3721741; 445606, 3721741; 445606, 3721741; 445606, 3721741; 445606, 3721741; 445606, 3721741; 445606, 3721742; 445606, 3721742; 445606, 3721742; 445606, 3721742; 445606, 3721742; 445606, 3721742; 445606, 3721742; 445606, 3721742; 445606, 3721742; 445606, 3721742; 445606, 3721743; 445606, 3721743; 445606, 3721743; 445605, 3721743; 445605, 3721743; 445605, 3721743; 445605, 3721743; 445605, 3721743; 445605, 3721743; 445605, 3721743; 445605, 3721744; 445605, 3721744; 445605, 3721744; 445601, 3721753; 445601, 3721760; 445601, 3721762; 445601, 3721762; 445601, 3721762; 445601, 3721762; 445601, 3721762; 445601, 3721763; 445601, 3721763; 445601, 3721763; 445601, 3721763; 445601, 3721763; 445601, 3721763; 445601, 3721763; 445601, 3721764; 445600, 3721764; 445600, 3721764; 445600, 3721764; 445600, 3721764; 445600, 3721764; 445600, 3721764; 445600, 3721764; 445600, 3721765; 445600, 3721765; 445600, 3721765; 445600, 3721765; 445600, 3721765; 445600, 3721765; 445600, 3721766; 445600, 3721766; 445600, 3721766; 445600, 3721766; 445600, 3721766; 445599, 3721766; 445599, 3721766; 445599, 3721766; 445599, 3721766; 445599, 3721767; 445599, 3721767; 445599, 3721767; 445599, 3721767; 445599, 3721767; 445599, 3721767; 445599, 3721767; 445598, 3721767; 445598, 3721768; 445598, 3721768; 445598, 3721768; 445598, 3721768; 445598, 3721768; 445598, 3721768; 445598, 3721768; 445598, 3721768; 445597, 3721768; 445597, 3721768; 445597, 3721769; 445597, 3721769; 445597, 3721769; 445597, 3721769; 445597, 3721769; 445596, 3721769; 445596, 3721769; 445596, 3721769; 445596, 3721769; 445596, 3721769; 445596, 3721769; 445596, 3721769; 445596, 3721769; 445596, 3721769; 445595, 3721769; 445595, 3721769; 445595, 3721769; 445595, 3721769; 445595, 3721769; 445595, 3721769; 445595, 3721769; 445595, 3721770; 445595, 3721770; 445594, 3721770; 445594, 3721770; 445594, 3721770; 445594, 3721770; 445594, 3721770; 445594, 3721770; 445594, 3721770; 445594, 3721770; 445594, 3721770; 445593, 3721770; 445593, 3721770; 445593, 3721770; 445593, 3721770; 445593, 3721770; 445593, 3721770; 445593, 3721770; 445592, 3721770; 445592, 3721770; 445592, 3721770; 445592, 3721770; 445591, 3721769; 445590, 3721769; 445589, 3721769; 445588, 3721769; 445588, 3721769; 445587, 3721769; 445586, 3721769; 445585, 3721769; 445584, 3721769; 445584, 3721769; 445583, 3721769; 445582, 3721769; 445581, 3721770; 445580, 3721770; 445580, 3721770; 445579, 3721770; 445571, 3721771; 445570, 3721771; 445570, 3721771; 445569, 3721771; 445569, 3721771; 445568, 3721771; 445568, 3721771; 445567, 3721771; 445567, 3721771; 445566, 3721771; 445566, 3721771; 445565, 3721771; 445565, 3721771; 445565, 3721771; 445564, 3721771; 445564, 3721771; 445563, 3721771; 445563, 3721771; 445562, 3721771; 445562, 3721771; 445561, 3721771; 445561, 3721771; 445560, 3721771; 445560, 3721771; 445559, 3721771; 445559, 3721770; 445558, 3721770; 445558, 3721770; 445558, 3721770; 445557, 3721770; 445557, 3721770; 445556, 3721769; 445556, 3721769; 445555, 3721769; 445555, 3721769; 445554, 3721769; 445554, 3721769; 445554, 3721768; 445553, 3721768; 445553, 3721768; 445552, 3721768; 445552, 3721767; 445551, 3721767; 445551, 3721767; 445551, 3721767; 445550, 3721766; 445550, 3721766; 445550, 3721766; 445550, 3721766; 445549, 3721765; 445549, 3721765; 445548, 3721765; 445548, 3721764; 445548, 3721764; 445547, 3721764; 445547, 3721763; 445547, 3721763; 445546, 3721763; 445546, 3721762; 445546, 3721762; 445545, 3721762; 445545, 3721761; 445545, 3721761; 445545, 3721761; 445544, 3721760; 445541, 3721756; 445537, 3721760; 445537, 3721760; 445537, 3721760; 445537, 3721761; 445538, 3721761; 445538, 3721761; 445538, 3721761; 445539, 3721761; 445539, 3721761; 445540, 3721761; 445540, 3721761; 445540, 3721761; 445541, 3721762; 445541, 3721762; 445541, 3721762; 445542, 3721762; 445542, 3721762; 445542, 3721762; 445542, 3721762; 445543, 3721762; 445543, 3721763; 445543, 3721763; 445544, 3721763; 445544, 3721763; 445544, 3721763; 445545, 3721763; 445545, 3721763; 445545, 3721764; 445545, 3721764; 445546, 3721764; 445546, 3721764; 445546, 3721764; 445547, 3721764; 445547, 3721765; 445547, 3721765; 445548, 3721765; 445548, 3721765; 445548, 3721765; 445548, 3721766; 445549, 3721766; 445549, 3721766; 445549, 3721766; 445549, 3721766; 445550, 3721767; 445550, 3721767; 445550, 3721767; 445550, 3721767; 445551, 3721767; 445551, 3721767; 445551, 3721768; 445551, 3721768; 445552, 3721768; 445552, 3721768; 445552, 3721769; 445553, 3721769; 445553, 3721769; 445553, 3721769; 445553, 3721769; 445553, 3721769; 445554, 3721770; 445554, 3721770; 445554, 3721770; 445554, 3721770; 445555, 3721771; 445555, 3721771; 445555, 3721771; 445555, 3721771; 445555, 3721771; 445555, 3721772; 445556, 3721772; 445556, 3721772; 445556, 3721772; 445556, 3721773; 445557, 3721773; 445557, 3721773; 445557, 3721773; 445557, 3721774; 445557, 3721774; 445558, 3721774; 445558, 3721775; 445558, 3721775; 445566, 3721786; 445567, 3721787; 445568, 3721788; 445569, 3721789; 445570, 3721791; 445571, 3721793;

445572, 3721795; 445573, 3721795; 445575, 3721798; 445575, 3721799; 445577, 3721802; 445578, 3721803; 445580, 3721806; 445580, 3721807; 445582, 3721810; 445582, 3721810; 445583, 3721811; 445583, 3721811; 445583, 3721811; 445583, 3721812; 445583, 3721812; 445583, 3721812; 445583, 3721812; 445584, 3721813; 445584, 3721813; 445584, 3721813; 445584, 3721814; 445584, 3721814; 445584, 3721814; 445584, 3721814; 445585, 3721815; 445585, 3721815; 445585, 3721815; 445585, 3721816; 445585, 3721816; 445585, 3721816; 445585, 3721816; 445585, 3721817; 445585, 3721817; 445586, 3721817; 445586, 3721818; 445586, 3721818; 445586, 3721818; 445586, 3721819; 445586, 3721819; 445586, 3721819; 445586, 3721820; 445586, 3721820; 445586, 3721820; 445586, 3721820; 445586, 3721821; 445587, 3721821; 445587, 3721821; 445587, 3721822; 445587, 3721822; 445587, 3721822; 445587, 3721823; 445587, 3721823; 445587, 3721823; 445587, 3721824; 445587, 3721824; 445587, 3721824; 445587, 3721825; 445587, 3721825; 445587, 3721825; 445587, 3721826; 445587, 3721826; 445587, 3721826; 445587, 3721826; 445587, 3721827; 445587, 3721827; 445587, 3721827; 445587, 3721828; 445587, 3721828; 445587, 3721828; 445587, 3721829; 445587, 3721829; 445587, 3721829; 445587, 3721830; 445587, 3721830; 445587, 3721830; 445587, 3721831; 445587, 3721831; 445587, 3721831; 445587, 3721832; 445587, 3721832; 445587, 3721832; 445587, 3721832; 445616, 3721864; 445617, 3721866; 445621, 3721861; 445623, 3721858; 445623, 3721857; 445627, 3721852; 445627, 3721851; 445631, 3721846; 445631, 3721845; 445635, 3721840; 445635, 3721839; 445638, 3721833; 445638, 3721833; 445639, 3721833; 445642, 3721827; 445642, 3721826; 445645, 3721821; 445646, 3721820; 445649, 3721814; 445649, 3721814; 445652, 3721808; 445652, 3721807; 445655, 3721801; 445655, 3721801; 445658, 3721795; 445658, 3721795; 445661, 3721788; 445661, 3721788; 445664, 3721782; 445664, 3721781; 445667, 3721775; 445667, 3721775; 445669, 3721768; 445669, 3721768; 445671, 3721761; 445672, 3721761; 445674, 3721755; 445674, 3721755; 445676, 3721748; 445676, 3721748; 445678, 3721741; 445678, 3721741; 445680, 3721734; 445680, 3721734; 445682, 3721727; 445682, 3721727; 445683, 3721720; 445683, 3721720; 445685, 3721713; 445685, 3721713; 445686, 3721706; 445687, 3721706; 445688, 3721699; 445688, 3721699; 445689, 3721692; 445689, 3721692; 445690, 3721685; 445690, 3721685; 445691, 3721678; 445691, 3721678; 445692, 3721671; 445692, 3721671; 445693, 3721664; 445693, 3721664; 445693, 3721662.

Land bounded by the following UTM NAD27 coordinates (E,N): 446740, 3720970; 446747, 3720982; 446752, 3720990; 446755, 3720999; 446827, 3720997; 446844, 3721021; 446843, 3721056; 446862, 3721083; 446879, 3721108; 446916, 3721169; 446926, 3721172; 446946, 3721171; 447029, 3721075; 447050, 3721050; 447123, 3720828; 447125, 3720698; 447126, 3720555; 447095, 3720555; 447095, 3720555; 447015, 3720555; 447012, 3720549; 447013, 3720560; 447014, 3720571; 447016, 3720583; 447015, 3720590; 447014, 3720595; 447015, 3720603; 447024, 3720621; 447027, 3720632; 447024, 3720640; 447021, 3720650; 447012, 3720657; 447010, 3720664; 447007, 3720678; 447004, 3720697; 446995, 3720717; 446984, 3720731; 446969, 3720738; 446957, 3720740; 446937, 3720735; 446923, 3720739; 446909, 3720746; 446898, 3720744; 446889, 3720738; 446872, 3720711; 446860, 3720689; 446860, 3720688; 446850, 3720674; 446844, 3720670; 446830, 3720666; 446817, 3720661; 446810, 3720646; 446808, 3720644; 446801, 3720639; 446763, 3720624; 446758, 3720623; 446708, 3720624; 446652, 3720617; 446648, 3720614; 446631, 3720633; 446653, 3720645; 446897, 3720776; 446728, 3720871; 446732, 3720919; 446732, 3720946; 446734, 3720959; 446736, 3720966.

Land bounded by the following UTM NAD27 coordinates (E,N): 447612, 3719855; 447606, 3719840; 447597, 3719778; 447584, 3719760; 447563, 3719729; 447535, 3719688; 447469, 3719589; 447397, 3719618; 447392, 3719620; 447280, 3719667; 447298, 3719789; 447310, 3719796; 447321, 3719772; 447318, 3719696; 447394, 3719670; 447464, 3719610; 447482, 3719651; 447484, 3719655; 447484, 3719656; 447486, 3719661; 447489, 3719692; 447490, 3719693; 447492, 3719715; 447493, 3719737; 447496, 3719765; 447494, 3719766; 447490, 3719772; 447490, 3719774; 447493, 3719777; 447494, 3719782; 447495, 3719785; 447498, 3719787; 447607, 3719859.

Land bounded by the following UTM NAD27 coordinates (E,N): 442055, 3707997; 442122, 3707808; 442289, 3707344; 442319, 3707259; 442322, 3707249; 442366, 3707128; 442365, 3707128; 442363, 3707127; 442363, 3707127; 442363, 3707127; 442362, 3707127; 442359, 3707126; 442279, 3707096; 442241, 3707213; 442235, 3707229; 442235, 3707230; 442235, 3707230; 442189, 3707213; 442189, 3707213; 442183, 3707198; 442143, 3707181; 442123, 3707162; 442101, 3707151; 442074, 3707148; 442055, 3707143; 442025, 3707137; 442015, 3707152; 441998, 3707146; 441989, 3707143; 441988, 3707144; 441973, 3707138; 441974, 3707137; 441963, 3707133; 441931, 3707122; 441919, 3707144; 441913, 3707157; 441909, 3707166; 441907, 3707172; 441903, 3707181; 441899, 3707190; 441891, 3707198; 441884, 3707203; 441872, 3707208; 441854, 3707216; 441851, 3707218; 441847, 3707221; 441836, 3707234; 441827, 3707244; 441823, 3707248; 441818, 3707254; 441803, 3707263; 441788, 3707271; 441782, 3707276; 441777, 3707282; 441769, 3707294; 441755, 3707319; 441744, 3707334; 441725, 3707350; 441691, 3707383; 441715, 3707394; 441701, 3707411; 441707, 3707414; 441711, 3707416; 441735, 3707416; 441764, 3707435; 441793, 3707439; 441832, 3707454; 441849, 3707470; 441861, 3707490; 441873, 3707509; 441895, 3707544; 441880, 3707585; 441871, 3707612; 441836, 3707627; 441841, 3707644; 441842, 3707646; 441842, 3707669; 441842, 3707699; 441855, 3707714; 441876, 3707721; 441878, 3707724; 441893, 3707730; 441926, 3707708; 441936, 3707692; 441952, 3707668; 441970, 3707641; 441992, 3707630; 441995, 3707628; 441996, 3707628; 442004, 3707624; 442003, 3707632; 442004, 3707632; 442004, 3707678; 441981, 3707763; 441973, 3707793; 441978, 3707802; 441975, 3707816; 441988, 3707875; 442012, 3707923; 442035, 3707940; 442047, 3707959; 442051, 3707963; 442052, 3707996.

Land bounded by the following UTM NAD27 coordinates (E,N): 441513, 3707098; 441394, 3707297; 441467, 3707384; 441470, 3707395; 441472, 3707408; 441470, 3707422; 441467, 3707433; 441463, 3707443; 441462, 3707455; 441464, 3707471; 441463, 3707488; 441464, 3707503; 441469, 3707517; 441477, 3707526; 441491, 3707539; 441503, 3707546; 441513, 3707548; 441551, 3707545; 441577, 3707539; 441592, 3707530; 441614, 3707490; 441622, 3707458; 441629, 3707430; 441650, 3707395; 441673, 3707374; 441683, 3707361; 441687, 3707357; 441691, 3707353; 441694, 3707350; 441698, 3707345; 441713, 3707333;

441726, 3707323; 441732, 3707317; 441739, 3707307; 441745, 3707295; 441750, 3707286; 441760, 3707274; 441765, 3707267; 441771, 3707262; 441788, 3707249; 441805, 3707237; 441809, 3707233; 441812, 3707230; 441818, 3707224; 441825, 3707213; 441833, 3707205; 441841, 3707201; 441861, 3707191; 441869, 3707188; 441878, 3707182; 441882, 3707174; 441886, 3707161; 441892, 3707146; 441899, 3707132; 441907, 3707114; 441908, 3707110; 441908, 3707104; 441892, 3707097; 441888, 3707096; 441859, 3707082; 441824, 3707070; 441786, 3707053; 441770, 3707029; 441770, 3707021; 441772, 3706990; 441801, 3706927; 441830, 3706884; 441854, 3706852; 441866, 3706823; 441879, 3706798; 441878, 3706795; 441491, 3706956; 441491, 3706956; 441491, 3706956; 441494, 3706968.

Land bounded by the following UTM NAD27 coordinates (E,N): 442501, 3706747; 442485, 3706741; 442485, 3706741; 442484, 3706741; 442476, 3706738; 442421, 3706716; 442312, 3707016; 442371, 3707040; 442393, 3707049; 442394, 3707049; 442502, 3706747.

Land bounded by the following UTM NAD27 coordinates (E,N): 440900, 3706036; 440884, 3706036; 440888, 3706026; 440897, 3706014; 440896, 3706001; 440890, 3705985; 440878, 3705970; 440867, 3705959; 440882, 3705955; 440897, 3705948; 440903, 3705940; 440905, 3705933; 440905, 3705929; 440904, 3705918; 440801, 3705936; 440767, 3705936; 440703, 3705937; 440701, 3705848; 440708, 3705845; 440752, 3705846; 440784, 3705844; 440811, 3705834; 440830, 3705825; 440842, 3705817; 440852, 3705801; 440868, 3705787; 440888, 3705776; 440903, 3705768; 440925, 3705766; 440977, 3705752; 441007, 3705745; 441020, 3705743; 441032, 3705742; 441060, 3705749; 441090, 3705745; 441100, 3705750; 441114, 3705751; 441112, 3705756; 441142, 3705770; 441195, 3705794; 441215, 3705804; 441230, 3705817; 441232, 3705831; 441217, 3705851; 441165, 3705923; 441161, 3705979; 441168, 3706037; 441171, 3706056; 441173, 3706058; 441184, 3706084; 441186, 3706088; 441199, 3706104; 441208, 3706128; 441200, 3706139; 441188, 3706148; 441167, 3706172; 441140, 3706199; 441111, 3706214; 441102, 3706221; 441105, 3706233; 441102, 3706263; 441086, 3706278; 441061, 3706282; 441052, 3706291; 441051, 3706314; 441049, 3706330; 441026, 3706346; 441004, 3706361; 441000, 3706381; 441145, 3706410; 441186, 3706412; 441243, 3706418; 441315, 3706330; 441355, 3706321; 441382, 3706311; 441404, 3706300; 441421, 3706286; 441436, 3706263; 441457, 3706221; 441479, 3706194; 441501, 3706184; 441518, 3706170; 441519, 3706152; 441536, 3706136; 441553, 3706126; 441568, 3706106; 441570, 3706094; 441582, 3706074; 441602, 3706059; 441614, 3706047; 441621, 3706029; 441631, 3706002; 441630, 3705980; 441622, 3705974; 441704, 3705875; 441748, 3705870; 441771, 3705869; 441797, 3705866; 441820, 3705862; 441846, 3705868; 441869, 3705875; 441891, 3705892; 441908, 3705909; 441911, 3705941; 441906, 3705977; 441896, 3706007; 441894, 3706026; 441902, 3706034; 441911, 3706043; 441948, 3706060; 441978, 3706072; 442002, 3706092; 442017, 3706109; 442020, 3706131; 442010, 3706143; 441993, 3706157; 441971, 3706179; 441933, 3706202; 441909, 3706210; 441887, 3706227; 441877, 3706237; 441873, 3706252; 441873, 3706274; 441863, 3706306; 441849, 3706327; 441829, 3706352; 441798, 3706394; 441760, 3706445; 441745, 3706461; 441726, 3706471; 441708, 3706480; 441687, 3706497; 441648, 3706532; 441573, 3706585; 441537, 3706612; 441519, 3706626; 441508, 3706639; 441491, 3706663; 441467, 3706688; 441438, 3706717; 441447, 3706734; 441430, 3706748; 441449, 3706811; 441481, 3706911; 441938, 3706721; 441952, 3706707; 441982, 3706685; 441998, 3706666; 442011, 3706633; 442013, 3706609; 441991, 3706609; 441983, 3706595; 442008, 3706565; 442042, 3706538; 442068, 3706540; 442087, 3706521; 442100, 3706483; 442107, 3706449; 442120, 3706412; 442155, 3706366; 442191, 3706339; 442230, 3706318; 442234, 3706299; 442220, 3706282; 442210, 3706258; 442224, 3706251; 442246, 3706247; 442258, 3706221; 442258, 3706187; 442242, 3706162; 442218, 3706141; 442206, 3706126; 442220, 3706114; 442244, 3706111; 442257, 3706076; 442265, 3706018; 442250, 3705993; 442228, 3705994; 442197, 3705994; 442168, 3705972; 442157, 3705956; 442152, 3705934; 442144, 3705909; 442132, 3705909; 442111, 3705920; 442103, 3705907; 442110, 3705881; 442147, 3705865; 442176, 3705857; 442186, 3705818; 442198, 3705797; 442220, 3705776; 442063, 3705778; 442034, 3705779; 442019, 3705779; 442013, 3705778; 441985, 3705778; 441929, 3705776; 441843, 3705773; 441791, 3705772; 441791, 3705772; 441791, 3705772; 441791, 3705772; 441777, 3705788; 441526, 3706086; 441521, 3706091; 441516, 3706098; 441542, 3706036; 441657, 3705767; 441644, 3705767; 441531, 3705763; 441528, 3705763; 441528, 3705763; 441476, 3705675; 441442, 3705617; 441398, 3705543; 441358, 3705474; 441352, 3705452; 441346, 3705429; 441321, 3705332; 441307, 3705275; 441307, 3705275; 441308, 3705254; 441323, 3705035; 441326, 3705027; 441403, 3704832; 441474, 3704650; 441590, 3704350; 441591, 3704349; 441591, 3704348; 441622, 3704346; 441777, 3704335; 441775, 3704328; 441705, 3704335; 441706, 3704340; 441682, 3704341; 441681, 3704312; 441678, 3704298; 441654, 3704299; 441602, 3704305; 441576, 3704309; 441564, 3704303; 441549, 3704296; 441527, 3704297; 441514, 3704291; 441506, 3704285; 441494, 3704286; 441465, 3704296; 441432, 3704311; 441430, 3704311; 441403, 3704344; 441298, 3704306; 441282, 3704347; 441242, 3704367; 441240, 3704383; 441228, 3704455; 441213, 3704480; 441178, 3704502; 441167, 3704489; 441152, 3704503; 441054, 3704512; 440965, 3704512; 440892, 3704484; 440890, 3704448; 440865, 3704429; 440903, 3704306; 440939, 3704244; 440954, 3704229; 440955, 3704226; 440957, 3704226; 440992, 3704190; 441011, 3704128; 441024, 3704112; 441022, 3704103; 441047, 3704074; 441006, 3704017; 440971, 3703963; 440966, 3703917; 440965, 3703909; 440895, 3703940; 440851, 3703980; 440841, 3704003; 440828, 3704068; 440793, 3704099; 440730, 3704090; 440679, 3704093; 440701, 3704039; 440647, 3704017; 440619, 3703979; 440622, 3703931; 440618, 3703920; 440617, 3703919; 440600, 3703910; 440585, 3703910; 440555, 3703938; 440510, 3703961; 440461, 3703988; 440440, 3703945; 440448, 3703932; 440437, 3703887; 440438, 3703862; 440469, 3703811; 440477, 3703800; 440479, 3703791; 440492, 3703779; 440499, 3703768; 440527, 3703748; 440533, 3703726; 440533, 3703725; 440533, 3703718; 440541, 3703703; 440549, 3703684; 440551, 3703681; 440527, 3703630; 440498, 3703553; 440492, 3703471; 440476, 3703398; 440438, 3703328; 440400, 3703340; 440398, 3703338; 440376, 3703357; 440374, 3703323; 440373, 3703297; 440365, 3703283; 440373, 3703263; 440373, 3703249; 440376, 3703233; 440385, 3703210; 440398, 3703212; 440401, 3703212; 440405, 3703207; 440414, 3703205; 440422, 3703195; 440423, 3703195;

440464, 3703140; 440500, 3703054; 440564, 3702933;
440581, 3702871; 440531, 3702790; 440416, 3702816;
440302, 3702826; 440285, 3702835; 440283, 3702842;
440262, 3702842; 440261, 3702848; 440265, 3702849;
440265, 3702850; 440260, 3702883; 440252, 3702900;
440249, 3702904; 440248, 3702909; 440240, 3702915;
440223, 3702934; 440183, 3702947; 440014, 3703019;
440006, 3703044; 440009, 3703071; 440007, 3703091;
440015, 3703109; 440004, 3703115; 440002, 3703120;
439999, 3703140; 439974, 3703145; 439955, 3703137;
439954, 3703134; 439867, 3703099; 439834, 3703042;
439791, 3703004; 439777, 3702993; 439770, 3702996;
439769, 3703003; 439769, 3703010; 439738, 3703038;
439720, 3703029; 439710, 3702991; 439740, 3702981;
439758, 3702981; 439769, 3702987; 439767, 3702985;
439801, 3702956; 439824, 3702918; 439810, 3702875;
439743, 3702837; 439726, 3702816; 439714, 3702819;
439567, 3702899; 439462, 3702878; 439451, 3702881;
439424, 3702891; 439424, 3702913; 439424, 3702935;
439434, 3702966; 439432, 3702994; 439517, 3703085;
439577, 3703070; 439608, 3703068; 439627, 3703070;
439636, 3703078; 439704, 3703136; 439623, 3703144;
439284, 3703180; 439284, 3703180; 439283, 3703180;
439283, 3703241; 439269, 3703253; 439221, 3703266;
439174, 3703279; 439143, 3703287; 439116, 3703294;
439089, 3703301; 439037, 3703316; 439006, 3703317;
438937, 3703293; 438852, 3703262; 438777, 3703222;
438755, 3703197; 438725, 3703186; 438700, 3703184;
438700, 3703184; 438700, 3703200; 438700, 3703200;
438626, 3703200; 438672, 3703223; 438834, 3703290;
438977, 3703356; 438997, 3703363; 438997, 3703363;
439012, 3703366; 439027, 3703368; 439127, 3703384;
439144, 3703386; 439160, 3703388; 439177, 3703389;
439193, 3703390; 439210, 3703389; 439222, 3703389;
439334, 3703375; 439342, 3703375; 439369, 3703371;
439423, 3703366; 439419, 3703331; 439459, 3703304;
439488, 3703261; 439532, 3703258; 439537, 3703331;
439523, 3703335; 439523, 3703336; 439524, 3703337;
439524, 3703338; 439524, 3703339; 439525, 3703340;
439526, 3703340; 439526, 3703341; 439527, 3703342;
439528, 3703343; 439529, 3703343; 439529, 3703344;
439530, 3703344; 439532, 3703345; 439533, 3703345;
439534, 3703346; 439535, 3703346; 439535, 3703347;
439536, 3703347; 439537, 3703347; 439538, 3703348;
439539, 3703348; 439540, 3703348; 439541, 3703348;
439542, 3703349; 439543, 3703349; 439544, 3703349;
439545, 3703349; 439546, 3703349; 439547, 3703350;
439548, 3703350; 439549, 3703350; 439552, 3703350;
439581, 3703319; 439641, 3703371; 439643, 3703356;
439709, 3703312; 439746, 3703352; 439756, 3703358;
439798, 3703284; 439810, 3703378; 439822, 3703391;
439848, 3703390; 439878, 3703383; 439908, 3703382;
439885, 3703413; 439882, 3703439; 439877, 3703446;
439976, 3703349; 439987, 3703363; 439990, 3703359;
440000, 3703380; 440010, 3703392; 440015, 3703398;
440018, 3703404; 440027, 3703419; 440029, 3703422;
440032, 3703432; 440032, 3703432; 440033, 3703434;
440042, 3703456; 440055, 3703476; 440069, 3703489;
440080, 3703496; 440105, 3703507; 440113, 3703509;
440157, 3703495; 440165, 3703496; 440171, 3703493;
440208, 3703491; 440229, 3703508; 440224, 3703522;
440224, 3703530; 440224, 3703567; 440222, 3703617;
440222, 3703639; 440220, 3703670; 440217, 3703683;
440214, 3703694; 440206, 3703716; 440203, 3703729;
440212, 3703782; 440190, 3703782; 440145, 3703793;
440124, 3703803; 440124, 3703803; 440117, 3703820;
440099, 3703829; 440033, 3703834; 440016, 3703823;
440011, 3703824; 439986, 3703782; 439850, 3703782;
439848, 3703785; 439753, 3703856; 439724, 3703794;
439704, 3703782; 439702, 3703782; 439663, 3703782;
439630, 3703782; 439577, 3703799; 439448, 3703790;
439374, 3703782; 439313, 3703782; 439190, 3703781;
439143, 3703799; 439158, 3703852; 439158, 3703890;
439186, 3703975; 439143, 3704023; 439174, 3704051;
439185, 3704054; 439185, 3704061; 439196, 3704071;
439200, 3704185; 439196, 3704275; 439185, 3704283;
439185, 3704293; 439171, 3704293; 439105, 3704337;
439099, 3704337; 439099, 3704343; 439054, 3704340;
439038, 3704340; 438998, 3704337; 438996, 3704337;
438996, 3704337; 438904, 3704333; 438903, 3704333;
438896, 3704337; 438696, 3704323; 438695, 3704322;
438680, 3704321; 438651, 3704320; 438617, 3704318;
438536, 3704314; 438534, 3704314; 438511, 3704306;
438379, 3703960; 438396, 3703909; 438396, 3703909;
438398, 3703905; 438406, 3703882; 438380, 3703874;
438358, 3703874; 438288, 3703842; 438277, 3703819;
438228, 3703784; 438184, 3703772; 438123, 3703731;
438088, 3703706; 438044, 3703702; 437965, 3703690;
437911, 3703626; 437893, 3703612; 437881, 3703605;
437872, 3703596; 437869, 3703594; 437861, 3703585;
437836, 3703559; 437834, 3703556; 437783, 3703520;
437776, 3703522; 437759, 3703517; 437725, 3703500;
437709, 3703492; 437641, 3703572; 437641, 3703573;
437654, 3703581; 437682, 3703594; 437728, 3703617;
437748, 3703634; 437784, 3703670; 437820, 3703702;
437851, 3703723; 437927, 3703753; 437992, 3703766;
438042, 3703776; 438060, 3703780; 438101, 3703800;
438116, 3703822; 438119, 3703852; 438118, 3703875;
438149, 3703892; 438182, 3703882; 438188, 3703883;
438211, 3703886; 438266, 3703899; 438298, 3703925;
438305, 3703938; 438308, 3703956; 438309, 3703961;
438318, 3703983; 438328, 3704009; 438332, 3704021;
438338, 3704034; 438350, 3704060; 438382, 3704130;
438408, 3704184; 438417, 3704202; 438430, 3704253;
438434, 3704284; 438451, 3704349; 438462, 3704400;
438456, 3704452; 438435, 3704522; 438419, 3704558;
438403, 3704572; 438385, 3704563; 438379, 3704555;
438363, 3704532; 438345, 3704506; 438336, 3704490;
438334, 3704464; 438334, 3704460; 438335, 3704426;
438336, 3704367; 438336, 3704321; 438306, 3704262;
438264, 3704224; 438214, 3704183; 438195, 3704160;
438172, 3704115; 438151, 3704068; 438140, 3704037;
438140, 3704035; 438139, 3704036; 438117, 3704099;
438123, 3704102; 438119, 3704113; 438120, 3704113;
438127, 3704120; 438129, 3704135; 438135, 3704137;
438149, 3704139; 438149, 3704144; 438151, 3704160;
438167, 3704176; 438197, 3704211; 438209, 3704220;
438250, 3704255; 438294, 3704293; 438316, 3704312;
438315, 3704319; 438314, 3704340; 438310, 3704406;
438306, 3704472; 438305, 3704493; 438305, 3704499;
438321, 3704505; 438333, 3704520; 438355, 3704551;
438385, 3704592; 438377, 3704618; 438365, 3704625;
438322, 3704646; 438276, 3704670; 438257, 3704694;
438254, 3704703; 438242, 3704722; 438217, 3704731;
438196, 3704723; 438190, 3704719; 438175, 3704705;
438147, 3704698; 438102, 3704707; 438051, 3704704;
438024, 3704663; 438020, 3704624; 438036, 3704604;
438036, 3704603; 438019, 3704607; 437972, 3704618;
437970, 3704618; 437965, 3704652; 437937, 3704715;
437946, 3704723; 437972, 3704741; 437992, 3704775;
438019, 3704836; 438027, 3704841; 438056, 3704813;
438074, 3704799; 438099, 3704799; 438139, 3704800;
438176, 3704800; 438194, 3704801; 438205, 3704815;
438233, 3704851; 438265, 3704892; 438287, 3704921;

438294, 3704931; 438301, 3704947; 438303, 3704950;
438318, 3704966; 438339, 3704988; 438389, 3704986;
438483, 3705024; 438540, 3705131; 438559, 3705198;
438628, 3705245; 438659, 3705324; 438654, 3705348;
438618, 3705376; 438607, 3705404; 438619, 3705407;
438639, 3705414; 438649, 3705419; 438657, 3705429;
438662, 3705433; 438668, 3705436; 438681, 3705440;
438695, 3705443; 438710, 3705444; 438723, 3705445;
438734, 3705444; 438750, 3705442; 438824, 3705361;
438855, 3705328; 438872, 3705310; 438877, 3705306;
438896, 3705298; 438969, 3705268; 439057, 3705231;
439124, 3705203; 439137, 3705197; 439138, 3705193;
439133, 3705154; 439120, 3705037; 439117, 3705012;
439126, 3704992; 439175, 3704890; 439193, 3704854;
439195, 3704850; 439187, 3704857; 439159, 3704859;
439148, 3704853; 439110, 3704790; 439111, 3704776;
439116, 3704774; 439135, 3704772; 439184, 3704766;
439225, 3704771; 439231, 3704791; 439242, 3704767;
439242, 3704767; 439351, 3704787; 439307, 3704890;
439298, 3704910; 439225, 3705080; 439233, 3705120;
439382, 3705127; 439339, 3705192; 439297, 3705191;
439273, 3705197; 439285, 3705231; 439286, 3705233;
439288, 3705236; 439294, 3705237; 439299, 3705239;
439310, 3705242; 439316, 3705244; 439323, 3705245;
439330, 3705250; 439331, 3705251; 439341, 3705256;
439351, 3705262; 439361, 3705268; 439366, 3705271;
439375, 3705278; 439384, 3705285; 439388, 3705289;
439396, 3705297; 439404, 3705305; 439411, 3705314;
439418, 3705323; 439419, 3705326; 439444, 3705350;
439463, 3705404; 439508, 3705366; 439543, 3705331;
439601, 3705289; 439613, 3705273; 439618, 3705267;
439621, 3705263; 439627, 3705258; 439633, 3705252;
439639, 3705247; 439645, 3705244; 439650, 3705236;
439667, 3705233; 439672, 3705232; 439680, 3705230;
439688, 3705228; 439696, 3705227; 439704, 3705226;
439711, 3705226; 439712, 3705227; 439721, 3705227;
439729, 3705229; 439737, 3705230; 439745, 3705233;
439749, 3705234; 439756, 3705237; 439759, 3705239;
439784, 3705245; 439873, 3705357; 439887, 3705391;
439889, 3705396; 439891, 3705400; 439904, 3705433;
439901, 3705522; 439880, 3705582; 439880, 3705585;
439881, 3705596; 439881, 3705599; 439885, 3705625;
439886, 3705628; 439889, 3705639; 439892, 3705649;
439894, 3705655; 439898, 3705665; 439902, 3705674;
439911, 3705692; 439915, 3705700; 439917, 3705704;
439920, 3705712; 439920, 3705715; 439924, 3705722;
439924, 3705729; 439924, 3705733; 439925, 3705742;
439925, 3705751; 439925, 3705759; 439924, 3705764;
439924, 3705770; 439924, 3705771; 439924, 3705779;
439911, 3705906; 439879, 3705985; 439869, 3705996;
439868, 3705999; 439864, 3706004; 439860, 3706009;
439855, 3706017; 439848, 3706025; 439848, 3706026;
439847, 3706027; 439847, 3706028; 439847, 3706030;
439847, 3706030; 439930, 3706090; 439984, 3706118;
439988, 3706120; 440003, 3706128; 440009, 3706131;
440021, 3706137; 440029, 3706126; 440030, 3706126;
440032, 3706123; 440034, 3706122; 440038, 3706118;
440042, 3706115; 440045, 3706114; 440048, 3706113;
440049, 3706112; 440071, 3706092; 440071, 3706080;
440097, 3706035; 440100, 3706026; 440111, 3705979;
440133, 3705938; 440140, 3705934; 440142, 3705932;
440148, 3705926; 440154, 3705921; 440157, 3705918;
440161, 3705915; 440168, 3705911; 440171, 3705908;
440178, 3705905; 440226, 3705882; 440241, 3705865;
440245, 3705846; 440245, 3705838; 440246, 3705835;
440246, 3705830; 440247, 3705827; 440249, 3705821;
440251, 3705816; 440252, 3705813; 440254, 3705811;
440256, 3705807; 440257, 3705805; 440259, 3705804;
440262, 3705801; 440263, 3705801; 440266, 3705795;
440292, 3705800; 440306, 3705800; 440346, 3705810;
440372, 3705826; 440373, 3705831; 440376, 3705832;
440389, 3705824; 440397, 3705796; 440397, 3705795;
440384, 3705786; 440382, 3705761; 440369, 3705751;
440342, 3705745; 440316, 3705735; 440304, 3705737;
440285, 3705751; 440282, 3705753; 440265, 3705761;
440264, 3705761; 440236, 3705731; 440224, 3705707;
440219, 3705675; 440231, 3705646; 440254, 3705627;
440294, 3705616; 440348, 3705613; 440385, 3705602;
440420, 3705572; 440445, 3705549; 440446, 3705549;
440446, 3705548; 440453, 3705541; 440472, 3705533;
440490, 3705516; 440496, 3705506; 440517, 3705468;
440527, 3705468; 440527, 3705466; 440527, 3705464;
440528, 3705462; 440529, 3705461; 440529, 3705453;
440511, 3705426; 440511, 3705395; 440519, 3705390;
440519, 3705389; 440504, 3705342; 440471, 3705314;
440470, 3705313; 440468, 3705312; 440466, 3705310;
440466, 3705310; 440461, 3705306; 440461, 3705303;
440460, 3705302; 440458, 3705300; 440457, 3705296;
440455, 3705292; 440454, 3705287; 440453, 3705283;
440453, 3705278; 440453, 3705276; 440440, 3705232;
440400, 3705130; 440419, 3705098; 440419, 3705096;
440421, 3705092; 440424, 3705085; 440429, 3705077;
440433, 3705072; 440437, 3705068; 440442, 3705058;
440538, 3704984; 440585, 3704947; 440600, 3704935;
440601, 3704934; 440602, 3704933; 440609, 3704927;
440645, 3704920; 440666, 3704937; 440685, 3704970;
440700, 3704994; 440726, 3705022; 440752, 3705027;
440770, 3705029; 440771, 3705028; 440774, 3705025;
440775, 3705024; 440776, 3705023; 440779, 3705022;
440782, 3705021; 440784, 3705021; 440787, 3705021;
440788, 3705022; 440790, 3705022; 440791, 3705023;
440793, 3705024; 440795, 3705026; 440797, 3705027;
440800, 3705028; 440802, 3705028; 440810, 3705027;
440871, 3705011; 440939, 3704997; 440940, 3704996;
440948, 3704994; 440952, 3704993; 440954, 3704992;
440960, 3704991; 440969, 3704989; 440986, 3704986;
441014, 3704980; 441020, 3704980; 441027, 3704978;
441032, 3704978; 441036, 3704978; 441038, 3704978;
441043, 3704978; 441046, 3704979; 441048, 3704979;
441051, 3704980; 441052, 3704980; 441057, 3704980;
441097, 3704996; 441100, 3705000; 441100, 3705000;
441100, 3705001; 441126, 3705042; 441126, 3705092;
441110, 3705150; 441109, 3705153; 441085, 3705196;
441081, 3705301; 441076, 3705373; 441035, 3705427;
440966, 3705468; 440888, 3705530; 440831, 3705568;
440790, 3705603; 440786, 3705606; 440769, 3705613;
440680, 3705645; 440670, 3705650; 440662, 3705654;
440661, 3705655; 440651, 3705661; 440649, 3705662;
440645, 3705665; 440641, 3705668; 440634, 3705674;
440626, 3705681; 440620, 3705688; 440591, 3705720;
440526, 3705796; 440469, 3705873; 440457, 3705908;
440457, 3705908; 440469, 3705939; 440469, 3705949;
440457, 3706006; 440454, 3706082; 440457, 3706082;
440454, 3706096; 440438, 3706160; 440311, 3706220;
440309, 3706221; 440312, 3706229; 440317, 3706239;
440349, 3706256; 440388, 3706243; 440388, 3706252;
440395, 3706279; 440392, 3706292; 440348, 3706321;
440335, 3706327; 440296, 3706329; 440247, 3706329;
440241, 3706390; 440246, 3706456; 440254, 3706489;
440260, 3706499; 440263, 3706513; 440259, 3706560;
440259, 3706573; 440259, 3706596; 440321, 3706603;
440428, 3706606; 440497, 3706633; 440505, 3706649;
440531, 3706660; 440559, 3706639; 440569, 3706636;
440594, 3706614; 440607, 3706594; 440644, 3706566;

440648, 3706571; 440742, 3706504; 440742, 3706504; 440745, 3706504; 440835, 3706438; 440852, 3706368; 440853, 3706367; 440851, 3706366; 440844, 3706364; 440847, 3706317; 440849, 3706312; 440860, 3706304; 440860, 3706297; 440862, 3706292; 440868, 3706238; 440867, 3706225; 440875, 3706194; 440893, 3706180; 440903, 3706168; 440911, 3706142; 440912, 3706125; 440917, 3706106; 440907, 3706044.

Land bounded by the following UTM NAD27 coordinates (E,N): 442482, 3706545; 442456, 3706618; 442522, 3706644; 442536, 3706650; 442537, 3706650; 442567, 3706568; 442591, 3706499.

Land bounded by the following UTM NAD27 coordinates (E,N): 444800, 3704800; 444763, 3704800; 444847, 3704903; 444861, 3704921; 444867, 3704938; 444867, 3704938; 444867, 3704938; 444939, 3704986; 444949, 3704993; 444980, 3705014; 444980, 3705014; 444980, 3705014; 444982, 3705016; 445013, 3705050; 445145, 3705197; 445146, 3705197; 445146, 3705198; 445179, 3705235; 445179, 3705235; 445335, 3705202; 445335, 3705202; 445460, 3705275; 445485, 3705323; 445633, 3705423; 445633, 3705423; 445667, 3705446; 445779, 3705439; 445780, 3705439; 445802, 3705437; 445802, 3705437; 445897, 3705502; 445900, 3705504; 445900, 3705504; 445912, 3705526; 445942, 3705583; 445930, 3705651; 446177, 3705656; 446151, 3705932; 446150, 3705934; 446159, 3705942; 446547, 3706334; 446550, 3706337; 446554, 3706340; 446659, 3706446; 447066, 3706589; 447179, 3706502; 447178, 3706502; 446806, 3706353; 446491, 3706063; 446383, 3705855; 446376, 3705668; 446448, 3705269; 446520, 3704869; 446522, 3704844; 446525, 3704818; 446521, 3704766; 446509, 3704719; 446475, 3704642; 446452, 3704606; 446413, 3704506; 446393, 3704410; 446332, 3704312; 446329, 3704308; 446263, 3704251; 446289, 3704087; 446287, 3703973; 446395, 3703696; 446379, 3703702; 446316, 3703706; 446255, 3703680; 446244, 3703652; 446246, 3703619; 446232, 3703604; 446226, 3703580; 446217, 3703567; 446202, 3703568; 446189, 3703538; 446178, 3703487; 446143, 3703443; 446122, 3703426; 446131, 3703384; 446130, 3703381; 446112, 3703338; 446111, 3703300; 446096, 3703244; 446095, 3703236; 446093, 3703233; 446088, 3703194; 446080, 3703175; 446069, 3703158; 446049, 3703154; 446032, 3703170; 446029, 3703174; 446020, 3703211; 446020, 3703215; 446022, 3703267; 446036, 3703336; 446043, 3703344; 446075, 3703366; 446090, 3703402; 446075, 3703438; 446074, 3703441; 446072, 3703464; 446072, 3703465; 446074, 3703471; 446076, 3703474; 446077, 3703478; 446078, 3703482; 446079, 3703486; 446078, 3703490; 446077, 3703494; 446075, 3703497; 446073, 3703501; 446070, 3703503; 446067, 3703506; 446063, 3703507; 446060, 3703508; 446058, 3703508; 446057, 3703510; 446031, 3703519; 446029, 3703515; 445991, 3703523; 445984, 3703550; 445982, 3703551; 445982, 3703551; 445977, 3703554; 445972, 3703557; 445957, 3703565; 445934, 3703576; 445934, 3703576; 445919, 3703583; 445903, 3703569; 445879, 3703569; 445869, 3703570; 445868, 3703571; 445829, 3703596; 445818, 3703615; 445787, 3703618; 445731, 3703566; 445725, 3703566; 445723, 3703569; 445694, 3703569; 445666, 3703574; 445646, 3703576; 445622, 3703589; 445602, 3703610; 445558, 3703592; 445511, 3703655; 445475, 3703660; 445466, 3703663; 445435, 3703677; 445434, 3703677; 445426, 3703688; 445421, 3703695; 445419, 3703698; 445419, 3703702; 445417, 3703705; 445406, 3703729; 445406, 3703760; 445425, 3703779; 445466, 3703786; 445472, 3703787; 445513, 3703846; 445612, 3703937; 445684, 3704002; 445814, 3704082; 445867, 3704107; 445853, 3704094; 445828, 3704083; 445807, 3704060; 445801, 3704048; 445793, 3704031; 445787, 3704014; 445781, 3703998; 445773, 3703989; 445766, 3703983; 445769, 3703889; 445771, 3703859; 445777, 3703839; 445800, 3703812; 445810, 3703811; 445825, 3703809; 445840, 3703806; 445859, 3703799; 445878, 3703797; 445890, 3703799; 445907, 3703802; 445924, 3703805; 445939, 3703807; 445952, 3703808; 445969, 3703808; 445976, 3703811; 445985, 3703818; 445995, 3703827; 446005, 3703839; 446012, 3703850; 446018, 3703855; 446037, 3703875; 446042, 3703884; 446043, 3703892; 446048, 3703902; 446062, 3703926; 446068, 3703936; 446071, 3703945; 446075, 3703973; 446075, 3703984; 446074, 3703990; 446071, 3703998; 446068, 3704005; 446067, 3704014; 446068, 3704023; 446071, 3704031; 446073, 3704041; 446116, 3704073; 446126, 3704078; 446138, 3704083; 446146, 3704087; 446160, 3704096; 446166, 3704105; 446169, 3704117; 446170, 3704132; 446171, 3704140; 446168, 3704154; 446164, 3704163; 446151, 3704191; 446147, 3704201; 446144, 3704207; 446136, 3704213; 446130, 3704219; 446129, 3704223; 446128, 3704229; 446125, 3704238; 446118, 3704251; 446127, 3704251; 446136, 3704253; 446149, 3704263; 446155, 3704271; 446165, 3704291; 446184, 3704310; 446211, 3704333; 446240, 3704349; 446278, 3704333; 446284, 3704346; 446289, 3704356; 446294, 3704366; 446299, 3704374; 446305, 3704379; 446311, 3704389; 446311, 3704400; 446304, 3704415; 446295, 3704431; 446291, 3704440; 446286, 3704448; 446281, 3704459; 446277, 3704476; 446279, 3704490; 446282, 3704501; 446284, 3704514; 446286, 3704526; 446286, 3704538; 446284, 3704546; 446280, 3704565; 446279, 3704579; 446282, 3704584; 446287, 3704589; 446295, 3704594; 446304, 3704599; 446311, 3704607; 446314, 3704615; 446320, 3704630; 446320, 3704641; 446318, 3704649; 446317, 3704656; 446313, 3704666; 446306, 3704677; 446274, 3704698; 446267, 3704699; 446253, 3704698; 446240, 3704697; 446230, 3704694; 446225, 3704691; 446220, 3704695; 446216, 3704703; 446214, 3704709; 446212, 3704717; 446208, 3704728; 446202, 3704739; 446195, 3704745; 446188, 3704748; 446175, 3704751; 446161, 3704754; 446148, 3704761; 446134, 3704770; 446125, 3704778; 446123, 3704781; 446116, 3704787; 446109, 3704789; 446102, 3704792; 446096, 3704797; 446092, 3704807; 446090, 3704816; 446086, 3704824; 446081, 3704835; 446075, 3704844; 446068, 3704858; 446069, 3704861; 446070, 3704867; 446070, 3704875; 446068, 3704881; 446063, 3704885; 446059, 3704885; 446056, 3704885; 446055, 3704888; 446055, 3704892; 446054, 3704898; 446050, 3704907; 446046, 3704917; 446043, 3704924; 446041, 3704929; 446038, 3704933; 446035, 3704942; 446033, 3704948; 446031, 3704953; 446028, 3704959; 446019, 3704977; 446011, 3704993; 446010, 3704999; 446010, 3705004; 446010, 3705008; 446011, 3705011; 446013, 3705018; 446013, 3705027; 446012, 3705034; 446010, 3705038; 446007, 3705044; 446004, 3705048; 446002, 3705055; 446000, 3705063; 445999, 3705068; 445999, 3705075; 446000, 3705081; 446000, 3705087; 446000, 3705094; 446001, 3705102; 446002, 3705109; 446002, 3705118; 446003, 3705124; 446003, 3705131; 446004, 3705140; 446003, 3705147; 446002, 3705152; 445999, 3705157; 445998, 3705160; 445998, 3705165; 446000, 3705171; 446000, 3705177; 446004, 3705185; 446007, 3705191; 446010, 3705197; 446011, 3705204; 446010, 3705209;

446008, 3705216; 446005, 3705226; 446002, 3705243; 446002, 3705253; 446002, 3705259; 446004, 3705264; 446009, 3705271; 446025, 3705270; 446036, 3705271; 446047, 3705273; 446057, 3705278; 446064, 3705283; 446070, 3705290; 446071, 3705297; 446071, 3705301; 446077, 3705314; 446081, 3705321; 446084, 3705328; 446087, 3705337; 446087, 3705352; 446086, 3705366; 446082, 3705377; 446077, 3705385; 446068, 3705403; 446066, 3705407; 446061, 3705413; 446056, 3705426; 446055, 3705428; 446053, 3705433; 446049, 3705436; 446044, 3705437; 446037, 3705436; 446025, 3705437; 446015, 3705439; 446008, 3705441; 446003, 3705447; 446000, 3705451; 445994, 3705452; 445987, 3705449; 445981, 3705443; 445975, 3705436; 445971, 3705426; 445968, 3705415; 445966, 3705402; 445967, 3705382; 445969, 3705362; 445970, 3705322; 445968, 3705311; 445966, 3705304; 445960, 3705292; 445958, 3705280; 445958, 3705272; 445958, 3705259; 445959, 3705244; 445963, 3705231; 445969, 3705209; 445971, 3705205; 445970, 3705202; 445967, 3705197; 445953, 3705180; 445951, 3705178; 445946, 3705180; 445940, 3705184; 445936, 3705186; 445931, 3705185; 445927, 3705182; 445921, 3705177; 445919, 3705174; 445916, 3705170; 445915, 3705164; 445907, 3705163; 445889, 3705164; 445876, 3705179; 445874, 3705205; 445879, 3705220; 445887, 3705229; 445899, 3705234; 445902, 3705238; 445903, 3705244; 445904, 3705252; 445906, 3705261; 445906, 3705270; 445911, 3705278; 445912, 3705283; 445913, 3705291; 445914, 3705302; 445913, 3705309; 445910, 3705318; 445902, 3705327; 445892, 3705334; 445882, 3705338; 445870, 3705340; 445862, 3705341; 445852, 3705336; 445839, 3705328; 445831, 3705326; 445826, 3705320; 445821, 3705315; 445814, 3705312; 445806, 3705311; 445796, 3705309; 445784, 3705305; 445776, 3705300; 445763, 3705293; 445744, 3705289; 445723, 3705290; 445706, 3705293; 445689, 3705293; 445671, 3705285; 445650, 3705273; 445639, 3705253; 445631, 3705237; 445628, 3705223; 445625, 3705215; 445625, 3705206; 445626, 3705196; 445630, 3705187; 445638, 3705177; 445647, 3705172; 445655, 3705167; 445665, 3705158; 445670, 3705147; 445675, 3705130; 445674, 3705105; 445670, 3705085; 445665, 3705068; 445658, 3705053; 445645, 3705046; 445633, 3705040; 445627, 3705026; 445622, 3705015; 445616, 3705011; 445610, 3705016; 445602, 3705028; 445593, 3705041; 445588, 3705045; 445581, 3705048; 445574, 3705046; 445567, 3705041; 445564, 3705041; 445559, 3705048; 445555, 3705055; 445554, 3705056; 445550, 3705065; 445547, 3705070; 445541, 3705071; 445533, 3705072; 445521, 3705066; 445513, 3705061; 445508, 3705057; 445506, 3705053; 445501, 3705050; 445497, 3705049; 445494, 3705050; 445491, 3705053; 445490, 3705057; 445487, 3705063; 445482, 3705071; 445479, 3705079; 445477, 3705083; 445476, 3705087; 445473, 3705092; 445470, 3705096; 445469, 3705099; 445467, 3705105; 445467, 3705110; 445467, 3705112; 445466, 3705115; 445465, 3705118; 445463, 3705121; 445459, 3705123; 445454, 3705122; 445449, 3705120; 445447, 3705118; 445445, 3705116; 445439, 3705109; 445435, 3705105; 445431, 3705099; 445429, 3705098; 445423, 3705089; 445418, 3705082; 445415, 3705078; 445411, 3705072; 445406, 3705073; 445403, 3705074; 445399, 3705075; 445396, 3705078; 445391, 3705078; 445388, 3705077; 445386, 3705075; 445385, 3705071; 445384, 3705068; 445383, 3705064; 445380, 3705058; 445376, 3705056; 445371, 3705054; 445366, 3705052; 445362, 3705052; 445358, 3705054; 445354, 3705057; 445348, 3705062; 445344, 3705065; 445338, 3705067; 445331, 3705066; 445325, 3705064; 445320, 3705063; 445318, 3705063; 445312, 3705064; 445308, 3705066; 445303, 3705067; 445296, 3705067; 445291, 3705067; 445285, 3705066; 445284, 3705063; 445286, 3705059; 445290, 3705056; 445294, 3705054; 445296, 3705051; 445297, 3705046; 445300, 3705036; 445304, 3705027; 445306, 3705023; 445313, 3705016; 445315, 3705012; 445315, 3705008; 445313, 3705004; 445307, 3705000; 445301, 3704994; 445295, 3704991; 445289, 3704990; 445282, 3704991; 445275, 3704994; 445266, 3704998; 445246, 3705006; 445235, 3705008; 445225, 3705009; 445216, 3705010; 445209, 3705016; 445204, 3705018; 445200, 3705016; 445196, 3705010; 445194, 3705005; 445195, 3705000; 445195, 3704996; 445191, 3704989; 445191, 3704981; 445192, 3704973; 445195, 3704966; 445196, 3704960; 445194, 3704952; 445187, 3704946; 445183, 3704941; 445175, 3704936; 445172, 3704935; 445163, 3704937; 445158, 3704942; 445150, 3704946; 445137, 3704948; 445116, 3704949; 445100, 3704949; 445077, 3704945; 445055, 3704944; 445037, 3704943; 445028, 3704940; 445022, 3704932; 445014, 3704925; 445005, 3704919; 444994, 3704914; 444983, 3704912; 444968, 3704909; 444941, 3704900; 444936, 3704897; 444929, 3704892; 444923, 3704886; 444918, 3704879; 444914, 3704871; 444910, 3704859; 444905, 3704846; 444904, 3704843; 444900, 3704834; 444895, 3704827; 444888, 3704821; 444880, 3704816; 444872, 3704812; 444871, 3704812; 444863, 3704809; 444854, 3704806; 444846, 3704802; 444841, 3704800.

Land bounded by the following UTM NAD27 coordinates (E,N): 442766, 3706055; 442754, 3706045; 442754, 3706045; 442754, 3706045; 442754, 3706045; 442759, 3706032; 442766, 3706011; 442778, 3705978; 442779, 3705976; 442778, 3705976; 442736, 3705959; 442702, 3705945; 442537, 3705878; 442702, 3705945; 442676, 3706014; 442676, 3706014; 442673, 3706013; 442503, 3706486; 442612, 3706441; 442754, 3706046; 442845, 3706115.

Land bounded by the following UTM NAD27 coordinates (E,N): 439021, 3705324; 438953, 3705360; 438835, 3705422; 438833, 3705454; 438827, 3705469; 438777, 3705574; 438752, 3705633; 438747, 3705681; 438771, 3705631; 438876, 3705495; 438976, 3705400; 439021, 3705345; 439065, 3705305.

Land bounded by the following UTM NAD27 coordinates (E,N): 438569, 3705428; 438591, 3705444; 438594, 3705454; 438597, 3705493; 438601, 3705544; 438604, 3705587; 438607, 3705599; 438623, 3705580; 438654, 3705547; 438736, 3705457; 438732, 3705458; 438718, 3705459; 438704, 3705458; 438687, 3705454; 438664, 3705448; 438634, 3705439; 438612, 3705432; 438599, 3705428; 438589, 3705426; 438579, 3705425; 438571, 3705426.

Land bounded by the following UTM NAD27 coordinates (E,N): 446053, 3704839; 446055, 3704824; 446059, 3704811; 446068, 3704799; 446076, 3704788; 446084, 3704777; 446092, 3704763; 446095, 3704756; 446085, 3704751; 446069, 3704745; 446056, 3704746; 446048, 3704750; 446041, 3704760; 446035, 3704771; 446026, 3704779; 446017, 3704780; 446004, 3704775; 445997, 3704768; 445989, 3704763; 445989, 3704769; 445992, 3704776; 445995, 3704782; 445999, 3704789; 446005, 3704796; 446004, 3704803; 446002, 3704811; 446001, 3704819; 446006, 3704826; 446011, 3704828; 446017, 3704830; 446023, 3704836; 446027, 3704845; 446026, 3704852; 446022, 3704860;

446019, 3704867; 446017, 3704874; 446017, 3704880; 446014, 3704888; 446013, 3704895; 446013, 3704900; 446010, 3704906; 446008, 3704911; 446003, 3704917; 446002, 3704923; 445999, 3704935; 445997, 3704944; 445994, 3704950; 445990, 3704957; 445986, 3704962; 445980, 3704967; 445976, 3704975; 445975, 3704982; 445973, 3704986; 445973, 3704989; 445973, 3704992; 445974, 3704996; 445972, 3705006; 445970, 3705023; 445966, 3705032; 445963, 3705039; 445961, 3705049; 445962, 3705061; 445964, 3705071; 445967, 3705077; 445966, 3705083; 445964, 3705091; 445964, 3705104; 445965, 3705115; 445966, 3705123; 445966, 3705128; 445966, 3705134; 445966, 3705141; 445968, 3705147; 445970, 3705151; 445973, 3705151; 445975, 3705146; 445975, 3705141; 445975, 3705137; 445976, 3705133; 445975, 3705126; 445976, 3705119; 445977, 3705109; 445980, 3705102; 445983, 3705096; 445984, 3705089; 445983, 3705079; 445981, 3705072; 445981, 3705062; 445982, 3705052; 445984, 3705041; 445987, 3705031; 445990, 3705021; 445992, 3705014; 445991, 3705008; 445991, 3704999; 445991, 3704991; 445994, 3704986; 445997, 3704980; 446002, 3704967; 446009, 3704957; 446013, 3704949; 446017, 3704944; 446021, 3704934; 446024, 3704924; 446026, 3704919; 446028, 3704913; 446030, 3704905; 446031, 3704899; 446033, 3704892; 446037, 3704886; 446038, 3704879; 446039, 3704874; 446041, 3704868; 446046, 3704863; 446048, 3704858; 446052, 3704844.

Land bounded by the following UTM NAD27 coordinates (E,N): 445831, 3704577; 445837, 3704578; 445839, 3704580; 445842, 3704583; 445846, 3704583; 445848, 3704582; 445852, 3704576; 445858, 3704569; 445862, 3704563; 445863, 3704558; 445867, 3704550; 445866, 3704543; 445865, 3704536; 445864, 3704532; 445866, 3704522; 445870, 3704513; 445873, 3704509; 445875, 3704505; 445873, 3704497; 445869, 3704490; 445869, 3704472; 445871, 3704463; 445872, 3704455; 445869, 3704446; 445869, 3704433; 445867, 3704422; 445873, 3704402; 445874, 3704390; 445859, 3704391; 445806, 3704380; 445805, 3704385; 445801, 3704403; 445799, 3704414; 445802, 3704425; 445808, 3704430; 445811, 3704431; 445816, 3704434; 445819, 3704442; 445818, 3704452; 445812, 3704463; 445805, 3704478; 445803, 3704491; 445803, 3704502; 445802, 3704512; 445805, 3704524; 445808, 3704532; 445812, 3704540; 445813, 3704548; 445811, 3704559; 445808, 3704569; 445803, 3704577; 445801, 3704581; 445804, 3704586; 445809, 3704587; 445817, 3704582; 445825, 3704578.

Land bounded by the following UTM NAD27 coordinates (E,N): 443599, 3704568; 443600, 3704569; 443600, 3704500; 443600, 3704400; 443600, 3704300; 443600, 3704200; 443600, 3704100; 443600, 3704000; 443600, 3703900; 443600, 3703800; 443600, 3703700; 443600, 3703695; 443600, 3703600; 443600, 3703500; 443600, 3703400; 443600, 3703300; 443600, 3703259; 443569, 3703245; 443353, 3703721; 443281, 3703963; 443265, 3704059; 443270, 3704065; 443264, 3704067; 443208, 3704410; 443240, 3704415; 443329, 3704431; 443332, 3704431; 443332, 3704431; 443332, 3704431; 443463, 3704375; 443470, 3704385.

Land bounded by the following UTM NAD27 coordinates (E,N): 441922, 3704325; 441964, 3704322; 442181, 3704433; 442264, 3704451; 442338, 3704466; 442366, 3704473; 442393, 3704478; 442427, 3704486; 442486, 3704461; 442529, 3704444; 442532, 3704444; 443044, 3704484; 443044, 3704483; 443112, 3704402; 443119, 3704394; 443119, 3704394; 443119, 3704394; 443131, 3704396; 443178, 3704404; 443231, 3704078; 443143, 3704109; 443143, 3704192; 443117, 3704186; 443103, 3704227; 443085, 3704261; 443036, 3704260; 443012, 3704255; 442982, 3704231; 442966, 3704235; 442961, 3704235; 442956, 3704234; 442951, 3704232; 442947, 3704229; 442943, 3704226; 442932, 3704216; 442919, 3704215; 442908, 3704217; 442899, 3704220; 442889, 3704212; 442880, 3704203; 442879, 3704200; 442858, 3704204; 442857, 3704206; 442855, 3704220; 442854, 3704237; 442850, 3704254; 442841, 3704268; 442832, 3704271; 442820, 3704271; 442809, 3704267; 442794, 3704259; 442783, 3704248; 442765, 3704246; 442759, 3704253; 442758, 3704266; 442756, 3704282; 442742, 3704303; 442725, 3704325; 442714, 3704338; 442696, 3704354; 442676, 3704363; 442661, 3704371; 442642, 3704372; 442626, 3704376; 442607, 3704379; 442572, 3704373; 442537, 3704360; 442498, 3704345; 442462, 3704319; 442451, 3704304; 442445, 3704286; 442444, 3704268; 442413, 3704252; 442406, 3704309; 442384, 3704350; 442340, 3704388; 442334, 3704393; 442332, 3704403; 442331, 3704406; 442331, 3704406; 442325, 3704421; 442307, 3704429; 442292, 3704435; 442281, 3704431; 442274, 3704425; 442268, 3704415; 442262, 3704410; 442252, 3704407; 442236, 3704395; 442208, 3704381; 442187, 3704378; 442172, 3704381; 442110, 3704372; 442076, 3704365; 442044, 3704345; 442036, 3704336; 442024, 3704323; 442009, 3704317; 441983, 3704310; 441970, 3704311; 441933, 3704317; 441915, 3704319; 441879, 3704321; 441852, 3704325; 441842, 3704330; 441777, 3704335.

Land bounded by the following UTM NAD27 coordinates (E,N): 437917, 3704476; 437902, 3704451; 437896, 3704440; 437881, 3704391; 437869, 3704366; 437865, 3704357; 437887, 3704344; 437928, 3704319; 437964, 3704297; 437973, 3704288; 437957, 3704268; 437930, 3704233; 437859, 3704144; 437826, 3704102; 437800, 3704070; 437788, 3704054; 437786, 3704053; 437761, 3704054; 437756, 3704023; 437754, 3703958; 437754, 3703935; 437762, 3703930; 437781, 3703926; 437807, 3703932; 437803, 3703909; 437803, 3703909; 437753, 3703903; 437742, 3703904; 437710, 3703909; 437630, 3703902; 437594, 3703895; 437585, 3703893; 437557, 3703872; 437559, 3703866; 437552, 3703864; 437441, 3703810; 437440, 3703812; 437456, 3703902; 437477, 3704005; 437467, 3704012; 437470, 3704028; 437470, 3704028; 437482, 3704067; 437545, 3704204; 437563, 3704226; 437563, 3704216; 437562, 3704200; 437573, 3704190; 437591, 3704175; 437609, 3704173; 437626, 3704182; 437635, 3704186; 437654, 3704202; 437662, 3704209; 437665, 3704207; 437743, 3704259; 437901, 3704450; 437918, 3704480.

Land bounded by the following UTM NAD27 coordinates (E,N): 443251, 3703956; 443320, 3703726; 443318, 3703724; 443316, 3703721; 443315, 3703718; 443314, 3703714; 443314, 3703710; 443314, 3703708; 443313, 3703704; 443312, 3703700; 443310, 3703696; 443308, 3703692; 443304, 3703689; 443301, 3703687; 443297, 3703685; 443293, 3703684; 443288, 3703684; 443284, 3703685; 443277, 3703679; 443269, 3703670; 443262, 3703659; 443257, 3703648; 443254, 3703635; 443253, 3703632; 443251, 3703624; 443247, 3703616; 443242, 3703609; 443236, 3703604; 443234, 3703602; 443232, 3703600; 443230, 3703597; 443229, 3703594; 443229, 3703591; 443229, 3703588; 443229, 3703585; 443230, 3703581; 443232, 3703579; 443232, 3703578; 443233, 3703576; 443234, 3703574;

443234, 3703572; 443233, 3703570; 443233, 3703569; 443232, 3703567; 443231, 3703565; 443230, 3703564; 443228, 3703563; 443226, 3703562; 443225, 3703562; 443221, 3703560; 443217, 3703557; 443214, 3703554; 443212, 3703550; 443210, 3703546; 443209, 3703542; 443208, 3703537; 443209, 3703533; 443210, 3703528; 443212, 3703524; 443214, 3703517; 443222, 3703468; 443221, 3703420; 443221, 3703419; 443219, 3703410; 443216, 3703402; 443211, 3703394; 443205, 3703387; 443198, 3703382; 443198, 3703382; 443195, 3703379; 443193, 3703377; 443191, 3703374; 443190, 3703371; 443189, 3703367; 443189, 3703364; 443190, 3703361; 443191, 3703357; 443192, 3703355; 443195, 3703343; 443197, 3703330; 443196, 3703318; 443193, 3703306; 443188, 3703295; 443181, 3703284; 443173, 3703275; 443171, 3703273; 443168, 3703269; 443166, 3703265; 443164, 3703261; 443164, 3703256; 443164, 3703252; 443165, 3703247; 443165, 3703240; 443174, 3703158; 443174, 3703157; 443175, 3703154; 443177, 3703151; 443179, 3703148; 443182, 3703146; 443185, 3703144; 443188, 3703143; 443191, 3703143; 443195, 3703143; 443198, 3703143; 443201, 3703144; 443203, 3703145; 443204, 3703145; 443206, 3703145; 443208, 3703145; 443210, 3703144; 443212, 3703143; 443213, 3703142; 443214, 3703141; 443215, 3703139; 443224, 3703118; 443230, 3703093; 443232, 3703075; 443276, 3702900; 443280, 3702889; 443285, 3702873; 443290, 3702857; 443294, 3702841; 443298, 3702825; 443302, 3702809; 443306, 3702792; 443307, 3702790; 443310, 3702780; 443315, 3702772; 443321, 3702764; 443329, 3702757; 443338, 3702752; 443347, 3702749; 443357, 3702747; 443367, 3702747; 443368, 3702747; 443371, 3702747; 443374, 3702746; 443377, 3702745; 443379, 3702743; 443381, 3702741; 443383, 3702739; 443384, 3702737; 443385, 3702734; 443386, 3702724; 443393, 3702681; 443393, 3702681; 443394, 3702679; 443395, 3702677; 443396, 3702675; 443398, 3702673; 443400, 3702671; 443402, 3702670; 443405, 3702670; 443407, 3702669; 443409, 3702670; 443412, 3702670; 443412, 3702671; 443419, 3702674; 443425, 3702678; 443429, 3702683; 443433, 3702688; 443436, 3702695; 443438, 3702702; 443439, 3702709; 443439, 3702713; 443441, 3702725; 443444, 3702737; 443445, 3702738; 443447, 3702741; 443449, 3702744; 443452, 3702746; 443455, 3702748; 443459, 3702749; 443460, 3702749; 443464, 3702749; 443468, 3702749; 443472, 3702748; 443476, 3702746; 443479, 3702744; 443482, 3702741; 443484, 3702737; 443486, 3702734; 443487, 3702730; 443487, 3702726; 443487, 3702721; 443489, 3702693; 443486, 3702643; 443474, 3702593; 443473, 3702535; 443486, 3702414; 443478, 3702410; 443465, 3702404; 443452, 3702397; 443439, 3702390; 443427, 3702383; 443414, 3702376; 443402, 3702368; 443390, 3702361; 443378, 3702353; 443278, 3702288; 443190, 3702207; 443124, 3702110; 443093, 3702045; 443066, 3702009; 443041, 3702048; 443020, 3702111; 443023, 3702175; 442994, 3702189; 442987, 3702209; 443006, 3702243; 443032, 3702301; 443033, 3702333; 443053, 3702386; 443056, 3702411; 443056, 3702414; 443052, 3702426; 443046, 3702437; 443038, 3702448; 443028, 3702456; 443017, 3702463; 443016, 3702464; 443003, 3702472; 442992, 3702482; 442983, 3702495; 442976, 3702508; 442971, 3702523; 442970, 3702538; 442967, 3702545; 442962, 3702556; 442955, 3702566; 442946, 3702575; 442936, 3702582; 442924, 3702587; 442923, 3702587; 442919, 3702589; 442915, 3702592; 442912, 3702595; 442910, 3702599; 442909, 3702603; 442908, 3702608; 442908, 3702612; 442908, 3702634; 442903, 3702690; 442888, 3702744; 442864, 3702795; 442855, 3702805; 442844, 3702815; 442830, 3702823; 442816, 3702829; 442806, 3702831; 442791, 3702868; 442772, 3702872; 442755, 3702879; 442736, 3702879; 442702, 3702887; 442678, 3702884; 442647, 3702904; 442641, 3702910; 442615, 3702942; 442680, 3702988; 442723, 3702949; 442748, 3702955; 442743, 3702996; 442738, 3703006; 442797, 3703014; 442841, 3703083; 442987, 3703185; 442995, 3703256; 442971, 3703283; 442876, 3703385; 442806, 3703471; 442775, 3703534; 442816, 3703614; 442807, 3703664; 442811, 3703667; 442815, 3703670; 442821, 3703673; 442827, 3703676; 442833, 3703676; 442839, 3703676; 442846, 3703675; 442852, 3703673; 442857, 3703670; 442862, 3703665; 442866, 3703660; 442887, 3703633; 442917, 3703606; 442923, 3703602; 442931, 3703598; 442940, 3703596; 442948, 3703596; 442957, 3703597; 442965, 3703599; 442966, 3703600; 442972, 3703601; 442979, 3703602; 442986, 3703601; 442992, 3703599; 442998, 3703597; 443004, 3703593; 443008, 3703588; 443037, 3703572; 443047, 3703589; 443052, 3703601; 443073, 3703601; 443165, 3703611; 443264, 3703677; 443241, 3703776; 443197, 3703823; 443122, 3703817; 443122, 3703818; 443118, 3703823; 443108, 3703842; 443200, 3703871; 443225, 3703899; 443238, 3703938; 443206, 3703992; 443239, 3704029.

Land bounded by the following UTM NAD27 coordinates (E,N): 446393, 3703495; 446381, 3703499; 446356, 3703563; 446380, 3703588; 446385, 3703629; 446394, 3703648.

Land bounded by the following UTM NAD27 coordinates (E,N): 446377, 3703167; 446382, 3703193; 446367, 3703231; 446370, 3703285; 446372, 3703346; 446378, 3703391; 446392, 3703397; 446390, 3703234; 446410, 3703233; 446401, 3703082; 446387, 3703127; 446381, 3703157; 446378, 3703161.

Land bounded by the following UTM NAD27 coordinates (E,N): 446361, 3702961; 446383, 3702977; 446383, 3702987; 446377, 3703039; 446383, 3703046; 446400, 3703066; 446389, 3702862; 446388, 3702847; 446384, 3702843; 446321, 3702760; 446434, 3702689; 446570, 3702612; 446706, 3702534; 446762, 3702451; 446999, 3702361; 446999, 3702361; 446999, 3702348; 446999, 3702348; 446985, 3702312; 446978, 3702320; 446983, 3702331; 446944, 3702359; 446904, 3702376; 446878, 3702392; 446822, 3702409; 446809, 3702414; 446800, 3702415; 446773, 3702424; 446712, 3702447; 446679, 3702474; 446668, 3702486; 446618, 3702524; 446597, 3702539; 446574, 3702557; 446571, 3702558; 446549, 3702576; 446540, 3702574; 446536, 3702570; 446481, 3702589; 446463, 3702601; 446461, 3702605; 446416, 3702636; 446411, 3702639; 446368, 3702675; 446359, 3702688; 446340, 3702702; 446321, 3702719; 446318, 3702718; 446288, 3702747; 446282, 3702759; 446284, 3702771; 446325, 3702838; 446352, 3702859; 446365, 3702878; 446354, 3702901; 446335, 3702925; 446339, 3702944; 446346, 3702943; 446356, 3702958.

Land bounded by the following UTM NAD27 coordinates (E,N): 442139, 3702965; 442151, 3702974; 442158, 3702970; 442176, 3702951; 442192, 3702928; 442215, 3702908; 442242, 3702888; 442266, 3702865; 442283, 3702860; 442345, 3702852; 442353, 3702848; 442357, 3702845; 442371, 3702821; 442412, 3702823; 442476, 3702822; 442542, 3702818; 442559, 3702816; 442573, 3702811; 442574, 3702807; 442573, 3702802; 442545, 3702787; 442534, 3702775;

442523, 3702744; 442526, 3702711; 442533, 3702691; 442542, 3702686; 442582, 3702678; 442605, 3702678; 442645, 3702677; 442622, 3702642; 442585, 3702606; 442540, 3702658; 442483, 3702636; 442441, 3702623; 442359, 3702569; 442327, 3702541; 442249, 3702545; 442251, 3702569; 442250, 3702584; 442245, 3702594; 442235, 3702593; 442200, 3702614; 442152, 3702671; 442162, 3702702; 442238, 3702734; 442336, 3702756; 442336, 3702791; 442254, 3702795; 442124, 3702941; 442136, 3702963.

Land bounded by the following UTM NAD27 coordinates (E,N): 442290, 3702449; 442333, 3702448; 442336, 3702403; 442307, 3702329; 442275, 3702272; 442197, 3702207; 442151, 3702123; 442120, 3702059; 442087, 3702011; 442076, 3701988; 442071, 3701941; 442060, 3701891; 442036, 3701773; 442042, 3701730; 442055, 3701688; 442060, 3701666; 442056, 3701604; 442076, 3701600; 442000, 3701600; 441900, 3701600; 441900, 3701700; 441900, 3701800; 441900, 3701900; 441900, 3702000; 441900, 3702079; 441922, 3702093; 441952, 3702121; 441978, 3702155; 441989, 3702195; 442014, 3702228; 442082, 3702272; 442117, 3702292; 442163, 3702321; 442214, 3702352; 442226, 3702374; 442232, 3702379; 442263, 3702391; 442238, 3702429; 442244, 3702452; 442272, 3702452.

Land bounded by the following UTM NAD27 coordinates (E,N): 443528, 3702070; 443512, 3702064; 443498, 3702056; 443485, 3702045; 443484, 3702045; 443479, 3702044; 443375, 3702106; 443357, 3702094; 443340, 3702099; 443333, 3702099; 443324, 3702099; 443315, 3702096; 443307, 3702093; 443300, 3702088; 443294, 3702082; 443289, 3702075; 443284, 3702066; 443277, 3702051; 443276, 3702043; 443219, 3702007; 443216, 3701982; 443118, 3701829; 443127, 3701731; 443125, 3701727; 443127, 3701717; 443146, 3701696; 443145, 3701693; 443143, 3701679; 443134, 3701683; 443087, 3701699; 443032, 3701696; 442970, 3701669; 442919, 3701655; 442876, 3701659; 442850, 3701670; 442843, 3701675; 442835, 3701712; 442827, 3701740; 442827, 3701758; 442845, 3701807; 442864, 3701826; 442913, 3701852; 442943, 3701862; 442972, 3701885; 442992, 3701906; 443016, 3701919; 443025, 3701923; 443048, 3701945; 443086, 3701970; 443103, 3701983; 443148, 3701983; 443179, 3701989; 443201, 3702004; 443222, 3702034; 443227, 3702046; 443232, 3702061; 443237, 3702076; 443242, 3702091; 443243, 3702092; 443246, 3702099; 443250, 3702104; 443255, 3702109; 443260, 3702113; 443267, 3702116; 443274, 3702118; 443280, 3702119; 443281, 3702119; 443288, 3702119; 443294, 3702121; 443300, 3702124; 443305, 3702128; 443310, 3702133; 443314, 3702138; 443316, 3702144; 443320, 3702148; 443330, 3702155; 443340, 3702161; 443351, 3702164; 443354, 3702165; 443360, 3702167; 443365, 3702171; 443370, 3702175; 443374, 3702180; 443398, 3702204; 443425, 3702174; 443455, 3702135; 443459, 3702131; 443464, 3702128; 443470, 3702125; 443476, 3702123; 443483, 3702122; 443489, 3702122; 443495, 3702124; 443501, 3702126; 443507, 3702130; 443512, 3702134; 443516, 3702139; 443518, 3702143; 443523, 3702148; 443529, 3702152; 443535, 3702156; 443539, 3702157; 443539, 3702072.

Land bounded by the following UTM NAD27 coordinates (E,N): 442181, 3701602; 442277, 3701663; 442307, 3701683; 442352, 3701723; 442392, 3701737; 442463, 3701788; 442502, 3701804; 442408, 3701703; 442382, 3701674; 442368, 3701637; 442374, 3701620; 442392, 3701600; 442300, 3701600; 442200, 3701600; 442170, 3701600.

Land bounded by the following UTM NAD27 coordinates (E,N): 442728, 3701495; 442722, 3701522; 442723, 3701547; 442734, 3701570; 442747, 3701593; 442767, 3701608; 442783, 3701626; 442793, 3701626; 442808, 3701626; 442821, 3701621; 442833, 3701604; 442873, 3701564; 442924, 3701545; 442961, 3701547; 442981, 3701556; 443007, 3701566; 443031, 3701600; 443041, 3701625; 443088, 3701640; 443137, 3701641; 443195, 3701621; 443225, 3701606; 443236, 3701593; 443307, 3701498; 443398, 3701374; 443421, 3701350; 443427, 3701343; 443451, 3701321; 443490, 3701281; 443478, 3701246; 443464, 3701210; 443459, 3701193; 443421, 3701084; 443367, 3700990; 443366, 3700989; 443364, 3700986; 443348, 3700958; 443348, 3700957; 443277, 3700833; 443247, 3700783; 443221, 3700744; 443208, 3700724; 443179, 3700684; 443124, 3700626; 443016, 3700524; 442986, 3700493; 442978, 3700496; 442806, 3700323; 442774, 3700327; 442739, 3700334; 442691, 3700342; 442651, 3700342; 442605, 3700333; 442553, 3700320; 442509, 3700318; 442461, 3700305; 442394, 3700280; 442359, 3700268; 442353, 3700289; 442355, 3700293; 442373, 3700359; 442387, 3700365; 442396, 3700374; 442417, 3700441; 442432, 3700462; 442475, 3700479; 442502, 3700481; 442504, 3700480; 442515, 3700481; 442517, 3700483; 442527, 3700484; 442528, 3700496; 442531, 3700499; 442537, 3700526; 442554, 3700542; 442558, 3700559; 442578, 3700563; 442614, 3700580; 442620, 3700589; 442625, 3700591; 442629, 3700600; 442633, 3700605; 442633, 3700608; 442642, 3700627; 442594, 3700677; 442558, 3700692; 442550, 3700701; 442515, 3700718; 442474, 3700765; 442473, 3700775; 442477, 3700785; 442494, 3700810; 442495, 3700822; 442481, 3700845; 442475, 3700867; 442446, 3700934; 442450, 3700964; 442451, 3700967; 442454, 3700978; 442452, 3700990; 442441, 3701001; 442437, 3701010; 442423, 3701041; 442423, 3701041; 442415, 3701070; 442409, 3701097; 442411, 3701111; 442418, 3701121; 442441, 3701135; 442454, 3701142; 442463, 3701147; 442484, 3701155; 442549, 3701181; 442549, 3701208; 442554, 3701214; 442547, 3701243; 442555, 3701269; 442573, 3701280; 442583, 3701302; 442609, 3701325; 442634, 3701336; 442651, 3701341; 442655, 3701349; 442658, 3701350; 442670, 3701350; 442694, 3701350; 442695, 3701352; 442696, 3701351; 442708, 3701355; 442719, 3701368; 442730, 3701415; 442740, 3701434; 442744, 3701450; 442741, 3701464; 442731, 3701475; 442730, 3701484; 442728, 3701487.

Land bounded by the following UTM NAD27 coordinates (E,N): 444017, 3701005; 444064, 3701014; 444095, 3701018; 444117, 3701019; 444127, 3701023; 444146, 3701017; 444199, 3700969; 444192, 3700869; 444104, 3700862; 444100, 3700834; 444099, 3700807; 444089, 3700780; 444074, 3700709; 444064, 3700631; 444063, 3700609; 444052, 3700604; 444028, 3700601; 444009, 3700595; 443974, 3700585; 443937, 3700570; 443910, 3700556; 443864, 3700536; 443779, 3700462; 443690, 3700408; 443593, 3700369; 443507, 3700355; 443443, 3700346; 443418, 3700347; 443390, 3700352; 443365, 3700357; 443330, 3700366; 443311, 3700372; 443287, 3700381; 443265, 3700392; 443244, 3700402; 443223, 3700413; 443197, 3700429; 443154, 3700460; 443137, 3700475; 443116, 3700495; 443103, 3700516; 443096, 3700527; 443098, 3700540; 443106, 3700552; 443120, 3700567; 443143, 3700588;

443157, 3700602; 443167, 3700611; 443181, 3700623; 443237, 3700693; 443264, 3700736; 443284, 3700770; 443338, 3700857; 443381, 3700936; 443532, 3700908; 443694, 3700898; 443786, 3700900; 443800, 3700900; 443800, 3700900; 443806, 3700900; 443881, 3700942.

Land bounded by the following UTM NAD27 coordinates (E,N): 445310, 3700498; 445372, 3700503; 445455, 3700529; 445500, 3700533; 445493, 3700514; 445503, 3700510; 445543, 3700511; 445562, 3700540; 445566, 3700543; 445581, 3700529; 445593, 3700517; 445588, 3700505; 445571, 3700474; 445565, 3700460; 445579, 3700410; 445622, 3700372; 445635, 3700366; 445643, 3700365; 445660, 3700353; 445679, 3700340; 445679, 3700315; 445676, 3700138; 445707, 3699996; 445750, 3699910; 445736, 3699831; 445798, 3699824; 445840, 3699831; 445852, 3699801; 445906, 3699808; 445411, 3697646; 445402, 3697651; 445387, 3697651; 445371, 3697671; 445366, 3697669; 445366, 3697669; 445346, 3697688; 445343, 3697695; 445314, 3697720; 445293, 3697731; 445265, 3697739; 445260, 3697740; 445254, 3697743; 445228, 3697749; 445211, 3697834; 445188, 3697883; 445184, 3697925; 445194, 3697933; 445251, 3697945; 445265, 3697929; 445283, 3697927; 445307, 3697953; 445318, 3697963; 445356, 3697982; 445374, 3697971; 445395, 3697967; 445420, 3697945; 445427, 3697949; 445432, 3697951; 445434, 3697979; 445438, 3698042; 445421, 3698053; 445420, 3698053; 445420, 3698055; 445414, 3698056; 445368, 3698073; 445331, 3698085; 445297, 3698107; 445254, 3698107; 445223, 3698100; 445190, 3698094; 445168, 3698129; 445153, 3698145; 445124, 3698161; 445108, 3698170; 445094, 3698183; 445075, 3698210; 445048, 3698290; 445017, 3698324; 445006, 3698329; 444972, 3698346; 444903, 3698380; 444866, 3698401; 444853, 3698409; 444826, 3698425; 444768, 3698500; 444755, 3698516; 444751, 3698520; 444747, 3698530; 444741, 3698576; 444753, 3698601; 444745, 3698623; 444721, 3698656; 444702, 3698686; 444701, 3698688; 444687, 3698720; 444673, 3698744; 444671, 3698765; 444687, 3698771; 444707, 3698767; 444726, 3698769; 444748, 3698768; 444766, 3698798; 444766, 3698815; 444758, 3698843; 444740, 3698851; 444726, 3698862; 444662, 3698903; 444652, 3698943; 444591, 3698998; 444576, 3698997; 444575, 3698997; 444572, 3699013; 444577, 3699064; 444561, 3699090; 444570, 3699155; 444625, 3699224; 444629, 3699256; 444614, 3699292; 444586, 3699299; 444562, 3699300; 444559, 3699300; 444549, 3699303; 444485, 3699300; 444456, 3699315; 444440, 3699330; 444436, 3699339; 444420, 3699348; 444416, 3699353; 444411, 3699353; 444400, 3699360; 444373, 3699364; 444344, 3699358; 444328, 3699329; 444318, 3699289; 444315, 3699274; 444306, 3699245; 444280, 3699207; 444199, 3699210; 444148, 3699258; 444145, 3699265; 444123, 3699336; 444120, 3699391; 444126, 3699479; 444133, 3699492; 444134, 3699523; 444127, 3699560; 444121, 3699566; 444109, 3699569; 444024, 3699582; 443944, 3699613; 443910, 3699653; 443870, 3699699; 443802, 3699750; 443788, 3699782; 443767, 3699834; 443746, 3699857; 443740, 3699868; 443726, 3699869; 443692, 3699905; 443658, 3699947; 443630, 3699991; 443618, 3700038; 443584, 3700069; 443572, 3700077; 443551, 3700106; 443538, 3700112; 443532, 3700119; 443484, 3700134; 443441, 3700146; 443433, 3700149; 443389, 3700166; 443344, 3700171; 443321, 3700168; 443286, 3700162; 443280, 3700159; 443239, 3700151; 443236, 3700201; 443237, 3700220; 443232, 3700237; 443228, 3700243; 443227, 3700246; 443222, 3700250; 443218, 3700257; 443211, 3700261; 443200, 3700272; 443095, 3700291; 443070, 3700299; 443075, 3700329; 443083, 3700343; 443088, 3700374; 443090, 3700408; 443086, 3700424; 443087, 3700435; 443098, 3700440; 443111, 3700454; 443118, 3700456; 443125, 3700455; 443157, 3700431; 443194, 3700406; 443230, 3700385; 443268, 3700366; 443307, 3700351; 443345, 3700339; 443396, 3700328; 443448, 3700321; 443473, 3700239; 443473, 3700238; 443474, 3700237; 443486, 3700198; 443492, 3700198; 443500, 3700181; 443545, 3700192; 443569, 3700170; 443587, 3700175; 443619, 3700161; 443645, 3700176; 443659, 3700185; 443677, 3700186; 443712, 3700186; 443725, 3700186; 443775, 3700190; 443791, 3700185; 443805, 3700181; 443874, 3700119; 443936, 3700083; 443939, 3700081; 443940, 3700080; 443963, 3700067; 444073, 3700036; 444189, 3700010; 444251, 3699977; 444313, 3699936; 444373, 3699862; 444451, 3699791; 444532, 3699750; 444634, 3699732; 444629, 3699711; 444637, 3699637; 444657, 3699588; 444658, 3699579; 444666, 3699565; 444679, 3699534; 444697, 3699495; 444722, 3699477; 444725, 3699480; 444730, 3699476; 444761, 3699488; 444792, 3699483; 444796, 3699479; 444803, 3699475; 444820, 3699475; 444858, 3699457; 444908, 3699422; 444919, 3699419; 444921, 3699418; 444922, 3699418; 444981, 3699403; 444996, 3699405; 445009, 3699397; 445053, 3699409; 445098, 3699431; 445109, 3699439; 445143, 3699457; 445202, 3699546; 445219, 3699559; 445238, 3699602; 445237, 3699617; 445231, 3699649; 445222, 3699733; 445224, 3699763; 445219, 3699807; 445210, 3699825; 445209, 3699845; 445218, 3699859; 445233, 3699922; 445240, 3699960; 445256, 3699992; 445305, 3700025; 445335, 3700032; 445373, 3700035; 445397, 3700052; 445403, 3700072; 445404, 3700072; 445418, 3700096; 445413, 3700122; 445421, 3700138; 445421, 3700155; 445404, 3700178; 445384, 3700185; 445326, 3700224; 445312, 3700239; 445310, 3700243; 445310, 3700245; 445351, 3700265; 445372, 3700272; 445431, 3700297; 445433, 3700305; 445448, 3700312; 445460, 3700329; 445460, 3700332; 445422, 3700346; 445421, 3700346; 445420, 3700347; 445399, 3700354; 445372, 3700363; 445360, 3700363; 445325, 3700353; 445302, 3700347; 445294, 3700343; 445293, 3700343; 445269, 3700358; 445264, 3700381; 445269, 3700394; 445278, 3700451; 445278, 3700453.

Land bounded by the following UTM NAD27 coordinates (E,N): 442373, 3700250; 442407, 3700260; 442478, 3700283; 442534, 3700299; 442565, 3700304; 442593, 3700311; 442613, 3700316; 442645, 3700323; 442679, 3700324; 442702, 3700322; 442722, 3700319; 442751, 3700309; 442773, 3700301; 442775, 3700297; 442776, 3700294; 442757, 3700274; 442607, 3700127; 442552, 3700086; 442524, 3700079; 442421, 3700043; 442393, 3700046; 442355, 3700072; 442350, 3700090; 442353, 3700096; 442355, 3700106; 442340, 3700187; 442338, 3700229; 442341, 3700242.

(ii) Note: Map of Unit 6—Southern NCCP Subregion of Orange County (Map 6) follows:

Map 6
Critical Habitat for Coastal California Gnatcatcher (*Polioptila californica californica*), Unit 6, Orange County, California

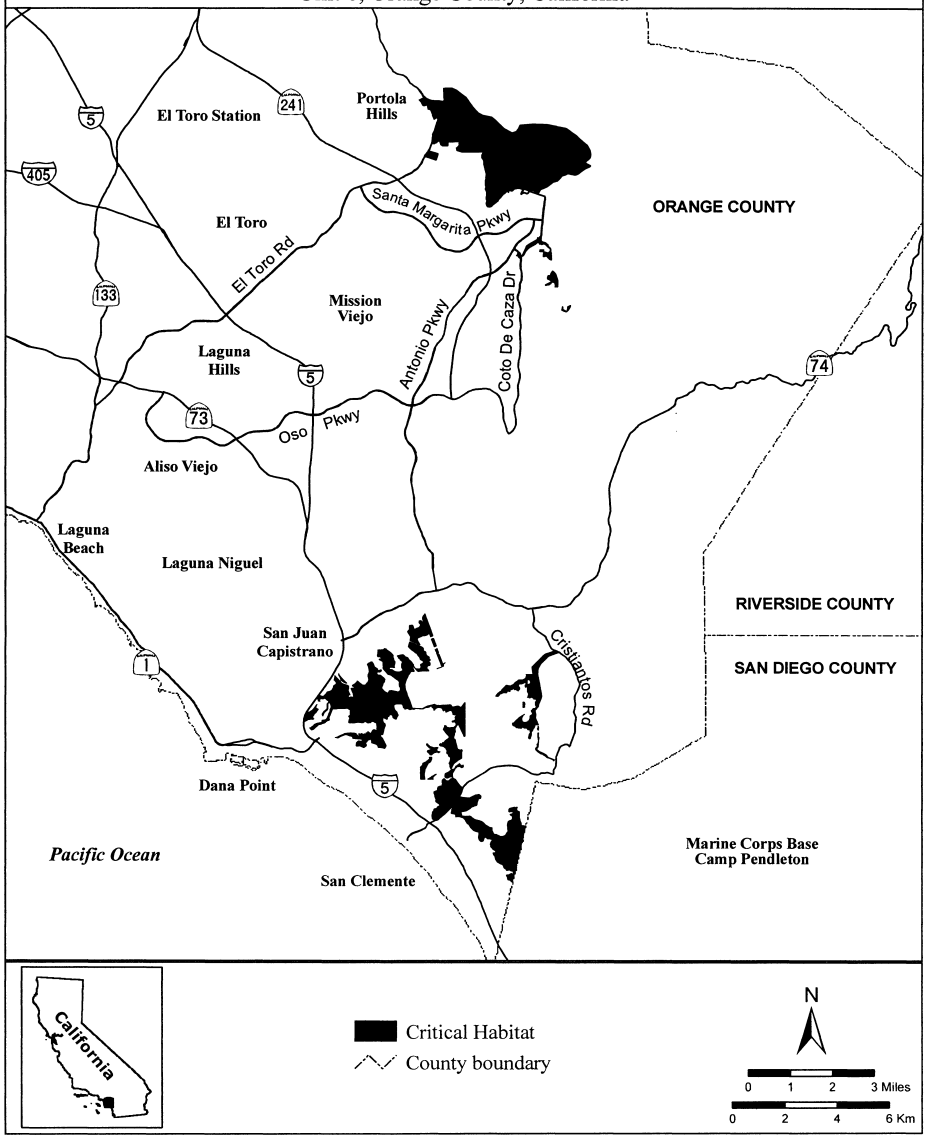

(11) Unit 7: Central-Coastal NCCP Subregions of Orange County (Central-Coastal NCCP), Orange County, California.

(i) From USGS 1:24,000 quadrangle maps Black Star Canyon, Dana Point, El Toro, Laguna Beach, Newport Beach, Orange, San Juan Capistrano, Santiago Peak, and Tustin. Land bounded by the following UTM NAD27 coordinates (E,N): 436568, 3747991; 436765, 3747883; 436875, 3747823; 436940, 3747787; 437069, 3747722; 437100, 3747710; 437220, 3747663; 437227, 3747661; 437327, 3747641; 437402, 3747631; 437515,

3747625; 437515, 3747625; 437627, 3747631; 437689, 3747640; 437718, 3747646; 437733, 3747649; 437734, 3747628; 437736, 3747611; 437737, 3747592; 437737, 3747592; 437782, 3746817; 437780, 3746817; 437770, 3747001; 437695, 3746975; 437549, 3746924; 437437, 3746913; 437393, 3746961; 437252, 3746950; 437226, 3746948; 437216, 3746899; 437210, 3746884; 437210, 3746884; 437210, 3746884; 437247, 3746844; 437289, 3746773; 437289, 3746772; 437158, 3746751; 437114, 3746796; 437028, 3746780; 437028, 3746780; 437028, 3746756; 437019, 3746754; 436993, 3746784; 436911, 3746795; 436920, 3746726; 436887, 3746684; 436877, 3746574; 436814, 3746551; 436809, 3746514; 436972, 3746483; 437058, 3746408; 437018, 3746340; 436834, 3746420; 436789, 3746366; 436764, 3746418; 436797, 3746506; 436800, 3746512; 436711, 3746552; 436711, 3746559; 436709, 3746574; 436705, 3746578; 436686, 3746572; 436672, 3746568; 436675, 3746578; 436671, 3746579; 436685, 3746601; 436689, 3746623; 436683, 3746668; 436653, 3746677; 436653, 3746677; 436594, 3746650; 436626, 3746706; 436649, 3746810; 436506, 3746798; 436542, 3746871; 436455, 3746907; 436389, 3746886; 436376, 3746711; 436437, 3746645; 436435, 3746633; 436426, 3746627; 436431, 3746616; 436422, 3746580; 436427, 3746535; 436414, 3746497; 436483, 3746467; 436605, 3746328; 436659, 3746129; 436660, 3746044; 436646, 3746039; 436606, 3746031; 436565, 3746044; 436477, 3745985; 436414, 3745961; 436325, 3745938; 436311, 3745937; 436271, 3745934; 436247, 3745932; 436129, 3745925; 436048, 3745831; 436085, 3745801; 436075, 3745790; 436073, 3745787; 435554, 3746238; 435551, 3746240; 435206, 3746539; 435535, 3746938; 436371, 3747954; 436409, 3748000; 436409, 3748000; 436454, 3748054; 436552, 3748000; 436552, 3748000.

Land bounded by the following UTM NAD27 coordinates (E,N): 430222, 3746208; 430222, 3746093; 430175, 3746242; 430159, 3746309; 430083, 3746488; 430075, 3746522; 430149, 3746545; 430160, 3746552; 430169, 3746561; 430171, 3746575; 430166, 3746592; 430149, 3746603; 430127, 3746613; 430114, 3746623; 430114, 3746636; 430115, 3746651; 430117, 3746668; 430109, 3746684; 430094, 3746696; 430082, 3746709; 430089, 3746715; 430078, 3746720; 430063, 3746730; 430055, 3746755; 430036, 3746782; 430023, 3746812; 429993, 3746843; 429956, 3746878; 429919, 3746910; 429910, 3746936; 429906, 3746964; 429892, 3746973; 429883, 3746993; 429871, 3747013; 429860, 3747038; 429845, 3747060; 429846, 3747076; 429839, 3747102; 429820, 3747137; 429806, 3747177; 429804, 3747192; 429794, 3747227; 429772, 3747280; 429739, 3747320; 429715, 3747355; 429701, 3747403; 429688, 3747414; 429674, 3747425; 429675, 3747427; 429702, 3747458; 429715, 3747472; 429728, 3747486; 429742, 3747500; 429753, 3747510; 429783, 3747536; 429781, 3747539; 429818, 3747553; 429843, 3747559; 429869, 3747562; 429895, 3747563; 429926, 3747560; 430035, 3747547; 430081, 3747544; 430123, 3747546; 430165, 3747553; 430242, 3747570; 430452, 3747613; 430460, 3747597; 430295, 3747207; 430304, 3746942; 430299, 3746929; 430292, 3746917; 430281, 3746908; 430275, 3746898; 430269, 3746883; 430257, 3746858; 430235, 3746850; 430223, 3746826; 430225, 3746810; 430247, 3746810; 430275, 3746812; 430289, 3746797; 430282, 3746768; 430286, 3746749; 430298, 3746734; 430296, 3746714; 430310, 3746706; 430330, 3746701; 430341, 3746690; 430340, 3746680; 430360, 3746681; 430387, 3746681; 430403, 3746670; 430408, 3746657; 430409, 3746655; 430396, 3746649; 430378, 3746648; 430357, 3746652; 430331, 3746652; 430321, 3746645; 430314, 3746634; 430302, 3746633; 430300, 3746624; 430295, 3746612; 430281, 3746594; 430237, 3746575; 430220, 3746578; 430211, 3746554; 430208, 3746538; 430214, 3746526; 430214, 3746502; 430215, 3746474; 430210, 3746458; 430195, 3746412; 430193, 3746387; 430188, 3746368; 430189, 3746352; 430193, 3746340; 430202, 3746332; 430214, 3746318; 430226, 3746296; 430226, 3746270; 430228, 3746250; 430230, 3746236; 430236, 3746220; 430239, 3746212.

Land bounded by the following UTM NAD27 coordinates (E,N): 436722, 3746251; 436731, 3746224; 436684, 3746246; 436713, 3746279.

Land bounded by the following UTM NAD27 coordinates (E,N): 430221, 3745744; 430161, 3745693; 430180, 3745668; 430222, 3745612; 430227, 3745617; 430229, 3745624; 430241, 3745638; 430259, 3745651; 430265, 3745649; 430315, 3745693; 430319, 3745701; 430321, 3745709; 430322, 3745717; 430322, 3746109; 430365, 3746072; 430386, 3746043; 430377, 3746018; 430382, 3745967; 430391, 3745911; 430393, 3745875; 430382, 3745816; 430372, 3745766; 430369, 3745703; 430375, 3745646; 430378, 3745606; 430385, 3745557; 430396, 3745515; 430411, 3745484; 430431, 3745447; 430437, 3745413; 430435, 3745395; 430454, 3745406; 430464, 3745409; 430474, 3745404; 430473, 3745391; 430466, 3745379; 430455, 3745373; 430473, 3745366; 430492, 3745360; 430507, 3745349; 430516, 3745332; 430539, 3745330; 430559, 3745335; 430618, 3745349; 430817, 3745445; 430858, 3745442; 430858, 3745414; 430836, 3745390; 430834, 3745374; 430828, 3745353; 430893, 3745372; 430900, 3745386; 430912, 3745396; 430921, 3745422; 430916, 3745441; 430931, 3745453; 430947, 3745455; 430941, 3745462; 430968, 3745475; 431070, 3745566; 431296, 3745665; 431276, 3745561; 431267, 3745556; 431262, 3745553; 431257, 3745561; 431253, 3745565; 431203, 3745545; 431179, 3745536; 431164, 3745526; 431157, 3745516; 431158, 3745503; 431166, 3745496; 431192, 3745495; 431211, 3745490; 431183, 3745471; 431178, 3745461; 431155, 3745466; 431132, 3745461; 431139, 3745444; 431155, 3745428; 431174, 3745414; 431193, 3745404; 431207, 3745406; 431218, 3745395; 431221, 3745378; 431209, 3745358; 431193, 3745334; 431197, 3745312; 431201, 3745299; 431199, 3745277; 431196, 3745256; 431197, 3745244; 431210, 3745217; 431208, 3745204; 431202, 3745191; 431190, 3745181; 431187, 3745155; 431188, 3745142; 431194, 3745134; 431202, 3745112; 431201, 3745085; 431208, 3745051; 431216, 3745031; 431230, 3745010; 431251, 3744975; 431253, 3744972; 431252, 3744969; 431245, 3744941; 431240, 3744896; 431218, 3744899; 431216, 3744902; 431205, 3744916; 431198, 3744930; 431186, 3744949; 431187, 3744955; 431186, 3744957; 431185, 3744960; 431182, 3744963; 431123, 3745038; 431115, 3745046; 431028, 3745247; 430955, 3745256; 430926, 3745172; 430762, 3745291; 430674, 3745291; 430675, 3745216; 430656, 3745192; 430648, 3745179; 430641, 3745171; 430637, 3745167; 430627, 3745161; 430615, 3745156; 430604, 3745153; 430592, 3745151; 430580, 3745150; 430568, 3745151; 430526, 3745178; 430486, 3745168; 430501, 3745199; 430521, 3745219; 430477, 3745291; 430446, 3745290; 430379, 3745212; 430330, 3745209; 430313, 3745206; 430311, 3745206; 430310, 3745205; 430308, 3745206; 430306, 3745206; 430304, 3745206; 430302, 3745207;

430300, 3745208; 430299, 3745209; 430297, 3745210; 430296, 3745211; 430295, 3745213; 430294, 3745215; 430293, 3745216; 430294, 3745216; 430277, 3745323; 430372, 3745428; 430276, 3745483; 430355, 3745548; 430350, 3745626; 430316, 3745672; 430217, 3745576; 430100, 3745463; 430040, 3745405; 430006, 3745413; 430002, 3745423; 429999, 3745432; 429990, 3745451; 429980, 3745469; 429967, 3745485; 429953, 3745500; 429946, 3745507; 429938, 3745514; 429921, 3745526; 429906, 3745534; 430154, 3745703; 430218, 3745747; 430221, 3745749.

Land bounded by the following UTM NAD27 coordinates (E,N): 430221, 3745897; 430191, 3746025; 430219, 3746041; 430222, 3746043.

Land bounded by the following UTM NAD27 coordinates (E,N): 429877, 3745247; 429950, 3745244; 429951, 3745005; 429911, 3744926; 429837, 3744782; 429927, 3744711; 430050, 3744800; 430083, 3744800; 430132, 3744652; 430187, 3744652; 430338, 3744654; 430440, 3744654; 430440, 3744609; 430438, 3744602; 430436, 3744595; 430432, 3744589; 430429, 3744583; 430424, 3744578; 430419, 3744573; 430413, 3744569; 430412, 3744568; 430361, 3744533; 430362, 3744530; 430219, 3744432; 430210, 3744429; 430199, 3744428; 430188, 3744428; 430183, 3744321; 430160, 3744321; 430160, 3744287; 430161, 3744285; 430162, 3744282; 430163, 3744280; 430165, 3744277; 430167, 3744275; 430169, 3744273; 430171, 3744271; 430173, 3744270; 430143, 3744227; 430124, 3744160; 430301, 3744179; 430355, 3744233; 430356, 3744274; 430575, 3744253; 430645, 3744245; 430726, 3744232; 430796, 3744270; 430803, 3744277; 430841, 3744237; 430847, 3744230; 430758, 3744097; 430637, 3744125; 430576, 3744094; 430515, 3744133; 430454, 3744133; 430410, 3744105; 430386, 3744039; 430384, 3744033; 430370, 3744026; 430325, 3744041; 430241, 3744041; 430221, 3744004; 430100, 3743960; 430059, 3743986; 430029, 3743928; 430016, 3743853; 430016, 3743850; 430013, 3743849; 429899, 3743814; 429852, 3743878; 429850, 3743881; 429844, 3743891; 429839, 3743902; 429835, 3743913; 429832, 3743925; 429831, 3743937; 429845, 3743926; 429844, 3743955; 429848, 3743971; 429871, 3744019; 429880, 3744031; 429883, 3744029; 429891, 3744048; 429904, 3744053; 429922, 3744098; 429959, 3744106; 429954, 3744129; 429988, 3744190; 429943, 3744227; 429900, 3744232; 429853, 3744299; 429869, 3744313; 429904, 3744313; 429973, 3744307; 429973, 3744340; 430015, 3744349; 430035, 3744348; 430066, 3744353; 430083, 3744358; 430091, 3744367; 430095, 3744381; 430098, 3744390; 430098, 3744402; 430091, 3744420; 430078, 3744442; 430062, 3744467; 430046, 3744480; 430034, 3744483; 430018, 3744482; 430009, 3744477; 429961, 3744446; 429958, 3744449; 429943, 3744461; 429819, 3744554; 429813, 3744558; 429796, 3744568; 429779, 3744576; 429760, 3744583; 429741, 3744587; 429722, 3744590; 429703, 3744590; 429683, 3744589; 429664, 3744585; 429582, 3744565; 429540, 3744563; 429538, 3744563; 429527, 3744561; 429517, 3744558; 429507, 3744553; 429498, 3744548; 429489, 3744542; 429488, 3744540; 429481, 3744545; 429448, 3744560; 429418, 3744569; 429399, 3744576; 429383, 3744611; 429377, 3744637; 429356, 3744644; 429303, 3744644; 429268, 3744644; 429250, 3744643; 429245, 3744634; 429243, 3744620; 429236, 3744618; 429230, 3744611; 428910, 3744609; 428845, 3744526; 428843, 3744522; 428827, 3744535; 428828, 3744544; 428806, 3744562; 428800, 3744559; 428797, 3744558; 428794, 3744561; 428786, 3744569; 428769, 3744582; 428751, 3744593; 428732, 3744603; 428712, 3744610; 428691, 3744615; 428684, 3744625; 428655, 3744629; 428651, 3744624; 428596, 3744630; 428555, 3744635; 428549, 3744637; 428532, 3744643; 428515, 3744651; 428500, 3744661; 428486, 3744672; 428477, 3744680; 428385, 3744761; 428463, 3744817; 428573, 3744791; 428580, 3744796; 428613, 3744817; 428668, 3744912; 428732, 3744961; 428817, 3744971; 428846, 3744974; 428916, 3744926; 429021, 3744979; 428998, 3745008; 429029, 3745079; 429113, 3745071; 429183, 3744989; 429345, 3744990; 429291, 3744944; 429298, 3744919; 429308, 3744888; 429334, 3744897; 429354, 3744914; 429367, 3744930; 429388, 3744928; 429411, 3744936; 429417, 3744962; 429433, 3744989; 429440, 3744998; 429520, 3745048; 429537, 3745142; 429529, 3745192; 429508, 3745240; 429520, 3745269; 429546, 3745285; 429596, 3745236; 429651, 3745256; 429724, 3745253.

Land bounded by the following UTM NAD27 coordinates (E,N): 427736, 3739158; 427736, 3739159; 427739, 3739175; 427778, 3739173; 427780, 3739173; 427782, 3739173; 427784, 3739174; 427786, 3739175; 427788, 3739176; 427790, 3739177; 427792, 3739178; 427793, 3739180; 427795, 3739181; 427796, 3739183; 427797, 3739185; 427798, 3739187; 427798, 3739189; 427798, 3739189; 427800, 3739196; 427804, 3739199; 427806, 3739191; 427806, 3739182; 427806, 3739173; 427805, 3739165; 427804, 3739156; 427802, 3739151; 427770, 3739155; 427744, 3739078; 427749, 3739073; 427748, 3739045; 427737, 3739027; 427743, 3739003; 427745, 3738998; 427717, 3739008; 427645, 3739066; 427611, 3739077; 427611, 3739086; 427588, 3739109; 427600, 3739118; 427578, 3739164; 427523, 3739202; 427492, 3739203; 427493, 3738884; 427863, 3738885; 427862, 3738906; 427881, 3738895; 427890, 3738880; 427904, 3738865; 427910, 3738871; 427950, 3738820; 427963, 3738758; 427992, 3738763; 427995, 3738767; 427996, 3738765; 427998, 3738764; 428000, 3738764; 428002, 3738763; 428003, 3738763; 427996, 3738732; 428066, 3738732; 428063, 3738729; 427869, 3738728; 427867, 3738729; 427867, 3738729; 427866, 3738729; 427865, 3738730; 427865, 3738731; 427864, 3738732; 427863, 3738733; 427863, 3738735; 427863, 3738779; 427863, 3738841; 427853, 3738841; 427824, 3738833; 427794, 3738836; 427784, 3738806; 427782, 3738806; 427781, 3738806; 427779, 3738805; 427778, 3738804; 427777, 3738804; 427776, 3738803; 427775, 3738802; 427769, 3738807; 427731, 3738805; 427748, 3738756; 427836, 3738736; 427836, 3738736; 427837, 3738736; 427838, 3738736; 427838, 3738737; 427839, 3738737; 427839, 3738737; 427839, 3738738; 427839, 3738738; 427846, 3738759; 427847, 3738738; 427847, 3738735; 427847, 3738735; 427847, 3738734; 427847, 3738733; 427846, 3738732; 427846, 3738732; 427845, 3738731; 427845, 3738730; 427844, 3738729; 427843, 3738729; 427843, 3738729; 427842, 3738728; 427841, 3738728; 427840, 3738728; 427840, 3738728; 427708, 3738728; 427708, 3738745; 427703, 3738775; 427673, 3738775; 427669, 3738771; 427668, 3738772; 427666, 3738773; 427664, 3738775; 427663, 3738775; 427661, 3738776; 427659, 3738777; 427658, 3738777; 427656, 3738777; 427642, 3738777; 427640, 3738777; 427637, 3738777; 427635, 3738778; 427632, 3738779; 427595, 3738790; 427594, 3738790; 427592, 3738791; 427591, 3738792; 427590, 3738793; 427589, 3738795; 427588, 3738795; 427588, 3738797; 427587, 3738798; 427586, 3738799; 427584, 3738800; 427583, 3738800;

427582, 3738801; 427580, 3738802; 427579, 3738802;
427577, 3738802; 427576, 3738802; 427575, 3738802;
427573, 3738802; 427572, 3738801; 427570, 3738801;
427569, 3738800; 427568, 3738799; 427567, 3738798;
427566, 3738797; 427556, 3738803; 427520, 3738809;
427525, 3738781; 427539, 3738760; 427561, 3738738;
427578, 3738741; 427596, 3738741; 427643, 3738730;
427644, 3738730; 427645, 3738730; 427645, 3738730;
427646, 3738730; 427646, 3738731; 427647, 3738732;
427647, 3738732; 427654, 3738753; 427655, 3738734;
427655, 3738733; 427654, 3738732; 427654, 3738731;
427653, 3738729; 427652, 3738728; 427651, 3738728;
427650, 3738728; 427649, 3738727; 427648, 3738727;
427621, 3738724; 427595, 3738718; 427570, 3738710;
427545, 3738699; 427522, 3738685; 427514, 3738679;
427494, 3738663; 427451, 3738623; 427443, 3738615;
427424, 3738599; 427405, 3738586; 427383, 3738574;
427380, 3738575; 427400, 3738586; 427411, 3738595;
427420, 3738603; 427430, 3738613; 427439, 3738623;
427452, 3738639; 427454, 3738642; 427451, 3738645;
427447, 3738648; 427457, 3738648; 427457, 3738654;
427462, 3738654; 427468, 3738664; 427483, 3738689;
427471, 3738690; 427331, 3738691; 427256, 3738692;
427198, 3738693; 427109, 3738695; 427099, 3738695;
427093, 3738712; 427091, 3738721; 427089, 3738730;
427089, 3738740; 427089, 3738749; 427089, 3738752;
427096, 3738811; 427097, 3738830; 427097, 3738837;
427096, 3738893; 427096, 3738910; 427171, 3739011;
427319, 3739211; 427347, 3739244; 427350, 3739247;
427321, 3739274; 427320, 3739275; 427319, 3739277;
427318, 3739278; 427317, 3739279; 427316, 3739280;
427315, 3739281; 427305, 3739291; 427303, 3739292;
427301, 3739293; 427299, 3739294; 427297, 3739295;
427295, 3739295; 427293, 3739295; 427292, 3739295;
427290, 3739296; 427289, 3739296; 427288, 3739297;
427286, 3739297; 427285, 3739298; 427282, 3739301;
427272, 3739306; 427263, 3739311; 427253, 3739314;
427242, 3739317; 427233, 3739318; 427211, 3739321;
427199, 3739322; 427188, 3739325; 427177, 3739330;
427166, 3739335; 427156, 3739341; 427147, 3739348;
427139, 3739357; 427131, 3739366; 427125, 3739375;
427120, 3739386; 427115, 3739397; 427112, 3739408;
427110, 3739420; 427110, 3739431; 427110, 3739443;
427112, 3739455; 427114, 3739465; 427125, 3739499;
427247, 3739506; 427279, 3739548; 427292, 3739581;
427293, 3739581; 427295, 3739581; 427296, 3739581;
427298, 3739581; 427299, 3739581; 427300, 3739581;
427302, 3739581; 427303, 3739582; 427304, 3739583;
427305, 3739584; 427306, 3739584; 427307, 3739586;
427308, 3739587; 427309, 3739588; 427309, 3739589;
427310, 3739590; 427310, 3739592; 427310, 3739593;
427310, 3739595; 427310, 3739596; 427310, 3739597;
427309, 3739599; 427309, 3739600; 427308, 3739601;
427307, 3739602; 427306, 3739603; 427305, 3739604;
427304, 3739605; 427303, 3739606; 427301, 3739607;
427300, 3739608; 427299, 3739610; 427298, 3739611;
427298, 3739613; 427297, 3739614; 427297, 3739616;
427297, 3739618; 427293, 3739668; 427293, 3739675;
427291, 3739682; 427289, 3739689; 427286, 3739695;
427282, 3739701; 427278, 3739707; 427273, 3739712;
427268, 3739717; 427262, 3739721; 427256, 3739725;
427254, 3739725; 427253, 3739726; 427252, 3739726;
427252, 3739727; 427251, 3739727; 427250, 3739729;
427250, 3739731; 427249, 3739732; 427249, 3739734;
427252, 3739752; 427253, 3739765; 427255, 3739779;
427258, 3739794; 427262, 3739809; 427268, 3739822;
427272, 3739830; 427276, 3739836; 427278, 3739843;
427280, 3739850; 427281, 3739857; 427282, 3739865;
427281, 3739872; 427280, 3739879; 427278, 3739886;
427275, 3739893; 427272, 3739899; 427268, 3739905;
427264, 3739911; 427259, 3739916; 427253, 3739921;
427247, 3739925; 427240, 3739928; 427233, 3739931;
427226, 3739933; 427219, 3739934; 427212, 3739934;
427205, 3739934; 427198, 3739932; 427191, 3739931;
427184, 3739928; 427177, 3739925; 427171, 3739921;
427165, 3739916; 427160, 3739911; 427156, 3739905;
427152, 3739899; 427149, 3739893; 427146, 3739886;
427139, 3739859; 427135, 3739848; 427130, 3739838;
427124, 3739828; 427117, 3739819; 427108, 3739811;
427100, 3739804; 427090, 3739798; 427080, 3739793;
427069, 3739788; 427058, 3739785; 427047, 3739784;
427035, 3739783; 427024, 3739784; 427014, 3739785;
426993, 3739790; 426973, 3739798; 426969, 3739800;
426964, 3739802; 426959, 3739805; 426939, 3739812;
426919, 3739818; 426898, 3739821; 426866, 3739825;
426863, 3739825; 426862, 3739825; 426859, 3739826;
426855, 3739826; 426852, 3739826; 426835, 3739824;
426834, 3739824; 426799, 3739820; 426794, 3739849;
426783, 3739884; 426770, 3739918; 426748, 3739966;
426739, 3739986; 426727, 3740024; 426718, 3740062;
426713, 3740101; 426712, 3740141; 426716, 3740180;
426724, 3740219; 426735, 3740257; 426744, 3740293;
426748, 3740330; 426749, 3740367; 426746, 3740404;
426739, 3740440; 426728, 3740475; 426727, 3740479;
426713, 3740497; 426742, 3740508; 426734, 3740532;
426714, 3740594; 426710, 3740608; 426681, 3740695;
426754, 3740845; 426780, 3740846; 426809, 3740852;
426930, 3740933; 426865, 3740951; 426851, 3740961;
426853, 3740970; 426854, 3740980; 426917, 3740978;
426917, 3740977; 426925, 3740977; 426928, 3741004;
426951, 3741009; 426952, 3741008; 426953, 3741007;
426953, 3741006; 426954, 3741005; 426955, 3741004;
426957, 3741004; 426958, 3741004; 426959, 3741003;
426960, 3741003; 426961, 3741003; 426962, 3741003;
426964, 3741003; 426965, 3741004; 426967, 3741005;
426983, 3740983; 426999, 3741001; 427016, 3740987;
427041, 3741009; 427016, 3741022; 427026, 3741039;
427005, 3741057; 427021, 3741078; 427029, 3741089;
427032, 3741095; 427032, 3741096; 427033, 3741097;
427033, 3741098; 427034, 3741100; 427034, 3741101;
427034, 3741102; 427033, 3741103; 427033, 3741105;
427033, 3741106; 427071, 3741146; 427079, 3741120;
427175, 3741148; 427197, 3741137; 427195, 3741127;
427226, 3741089; 427213, 3741044; 427211, 3741016;
427118, 3740989; 427132, 3740941; 427096, 3740931;
427092, 3740847; 426967, 3740809; 427003, 3740686;
427065, 3740686; 427067, 3740683; 427065, 3740682;
427064, 3740681; 427063, 3740680; 427062, 3740679;
427061, 3740677; 427061, 3740676; 427060, 3740674;
427060, 3740673; 427060, 3740671; 427060, 3740669;
427060, 3740668; 427060, 3740666; 427061, 3740665;
427063, 3740660; 427064, 3740657; 427068, 3740650;
427072, 3740643; 427079, 3740634; 427080, 3740635;
427081, 3740636; 427083, 3740637; 427084, 3740637;
427085, 3740637; 427086, 3740638; 427088, 3740638;
427089, 3740638; 427090, 3740638; 427091, 3740637;
427093, 3740637; 427094, 3740636; 427095, 3740636;
427096, 3740635; 427097, 3740634; 427098, 3740633;
427099, 3740632; 427099, 3740631; 427100, 3740630;
427100, 3740628; 427100, 3740627; 427100, 3740626;
427028, 3740602; 426936, 3740525; 426910, 3740566;
426879, 3740567; 426886, 3740516; 426937, 3740422;
426939, 3740417; 426970, 3740321; 426985, 3740278;
427002, 3740226; 427034, 3740128; 427064, 3740036;

427072, 3740012; 427324, 3740002; 427377, 3739964; 427418, 3739650; 427413, 3739481; 427410, 3739402; 427411, 3739398; 427412, 3739396; 427415, 3739394; 427419, 3739392; 427423, 3739391; 427450, 3739387; 427453, 3739386; 427494, 3739378; 427524, 3739358; 427564, 3739329; 427609, 3739291; 427610, 3739289; 427639, 3739258; 427644, 3739252; 427606, 3739217; 427653, 3739170; 427700, 3739146; 427712, 3739153; 427713, 3739152; 427713, 3739151; 427715, 3739150; 427716, 3739149; 427717, 3739148; 427718, 3739148; 427720, 3739147; 427721, 3739147; 427722, 3739147; 427724, 3739147; 427725, 3739147; 427727, 3739147; 427728, 3739148; 427729, 3739148; 427730, 3739149; 427732, 3739150; 427733, 3739151; 427734, 3739152; 427734, 3739153; 427735, 3739154; 427736, 3739156; 427736, 3739157. Excluding land bounded by the following UTM NAD27 coordinates (E,N): 427280, 3738801; 427329, 3738859; 427365, 3738879; 427333, 3738938; 427232, 3738884; 427235, 3738870; 427240, 3738856; 427231, 3738844; 427235, 3738831; 427255, 3738801.

Land bounded by the following UTM NAD27 coordinates (E,N): 429944, 3740543; 429985, 3740667; 430003, 3740782; 430003, 3740820; 430816, 3740927; 431087, 3740594; 431152, 3739978; 431049, 3739857; 430781, 3740084; 430781, 3740083; 430672, 3739955; 430672, 3739955; 430641, 3739975; 430622, 3740018; 430599, 3740054; 430572, 3740095; 430572, 3740095; 430479, 3740162; 430430, 3740182; 430358, 3740192; 430301, 3740179; 430251, 3740175; 430178, 3740117; 430177, 3740117; 430169, 3740120; 430158, 3740125; 430158, 3740125; 430142, 3740211; 430067, 3740325; 430036, 3740372; 429983, 3740372; 429983, 3740373; 429965, 3740391; 429965, 3740392; 429949, 3740482; 429949, 3740482; 429949, 3740483.

Land bounded by the following UTM NAD27 coordinates (E,N): 428326, 3739050; 428309, 3739063; 428307, 3739064; 428299, 3739071; 428292, 3739078; 428285, 3739086; 428280, 3739095; 428304, 3739103; 428326, 3739120; 428343, 3739133; 428340, 3739137; 428377, 3739170; 428404, 3739210; 428408, 3739226; 428399, 3739263; 428392, 3739313; 428372, 3739338; 428367, 3739370; 428366, 3739376; 428364, 3739396; 428355, 3739417; 428341, 3739443; 428310, 3739451; 428276, 3739413; 428273, 3739390; 428279, 3739373; 428289, 3739357; 428294, 3739339; 428300, 3739321; 428299, 3739305; 428291, 3739288; 428256, 3739235; 428240, 3739223; 428236, 3739222; 428221, 3739212; 428217, 3739217; 428253, 3739240; 428283, 3739286; 428262, 3739337; 428260, 3739337; 428259, 3739339; 428250, 3739372; 428246, 3739411; 428237, 3739410; 428236, 3739451; 428262, 3739497; 428290, 3739534; 428336, 3739555; 428371, 3739553; 428342, 3739575; 428293, 3739580; 428305, 3739604; 428387, 3739598; 428389, 3739598; 428398, 3739597; 428400, 3739596; 428403, 3739596; 428406, 3739596; 428409, 3739595; 428413, 3739595; 428417, 3739594; 428421, 3739593; 428424, 3739593; 428427, 3739592; 428432, 3739591; 428435, 3739591; 428439, 3739590; 428442, 3739589; 428452, 3739587; 428454, 3739586; 428460, 3739584; 428468, 3739582; 428463, 3739552; 428417, 3739269; 428469, 3739230; 428336, 3739043.

Land bounded by the following UTM NAD27 coordinates (E,N): 427968, 3739462; 427955, 3739474; 427952, 3739590; 427997, 3739594; 427997, 3739457.

Land bounded by the following UTM NAD27 coordinates (E,N): 427929, 3739177; 427889, 3739171; 427862, 3739148; 427861, 3739233; 427920, 3739233; 427960, 3739233; 427986, 3739233; 428059, 3739234; 428059, 3739241; 428153, 3739275; 428179, 3739242; 428191, 3739226; 428199, 3739214; 428209, 3739198; 428247, 3739122; 428263, 3739091; 428266, 3739086; 428269, 3739080; 428273, 3739075; 428277, 3739070; 428280, 3739066; 428280, 3739059; 428263, 3739039; 428259, 3739033; 428221, 3739043; 428188, 3739009; 428165, 3738964; 428169, 3738962; 428145, 3738924; 428143, 3738925; 428121, 3738912; 428102, 3738901; 428091, 3738912; 428079, 3738922; 428061, 3738929; 428040, 3738937; 428039, 3738936; 428037, 3738933; 428034, 3738931; 428034, 3738930; 428030, 3738926; 428026, 3738922; 428023, 3738917; 428020, 3738912; 428020, 3738911; 428018, 3738906; 428016, 3738900; 428016, 3738894; 428015, 3738889; 428016, 3738883; 428017, 3738877; 428018, 3738872; 428019, 3738869; 428061, 3738840; 428046, 3738828; 428050, 3738797; 428042, 3738792; 428036, 3738790; 428034, 3738815; 428029, 3738817; 428028, 3738836; 428024, 3738838; 428017, 3738864; 428013, 3738876; 428012, 3738900; 428017, 3738911; 428022, 3738923; 428042, 3738959; 428045, 3738963; 428068, 3738991; 428153, 3739033; 428179, 3739054; 428203, 3739091; 428185, 3739133; 428145, 3739152; 428103, 3739140; 428075, 3739092; 428035, 3739088; 427966, 3739137; 427960, 3739163; 427960, 3739164; 427951, 3739167.

Land bounded by the following UTM NAD27 coordinates (E,N): 427844, 3738702; 427845, 3738701; 427846, 3738701; 427846, 3738700; 427847, 3738699; 427847, 3738697; 427847, 3738696; 427847, 3738670; 427847, 3738669; 427847, 3738667; 427846, 3738666; 427845, 3738665; 427844, 3738664; 427839, 3738693; 427838, 3738693; 427838, 3738694; 427838, 3738694; 427837, 3738694; 427837, 3738695; 427836, 3738695; 427835, 3738695; 427835, 3738695; 427749, 3738677; 427734, 3738674; 427719, 3738669; 427704, 3738666; 427688, 3738667; 427673, 3738663; 427656, 3738657; 427640, 3738649; 427627, 3738642; 427613, 3738635; 427598, 3738626; 427582, 3738610; 427575, 3738586; 427577, 3738577; 427579, 3738563; 427589, 3738543; 427609, 3738530; 427630, 3738524; 427646, 3738520; 427661, 3738519; 427664, 3738522; 427664, 3738522; 427741, 3738521; 427744, 3738523; 427759, 3738520; 427761, 3738523; 427776, 3738518; 427778, 3738520; 427794, 3738512; 427796, 3738513; 427811, 3738504; 427813, 3738506; 427829, 3738491; 427830, 3738491; 427846, 3738468; 427841, 3738516; 427852, 3738555; 427849, 3738561; 427850, 3738561; 427851, 3738562; 427852, 3738563; 427853, 3738564; 427854, 3738565; 427855, 3738567; 427855, 3738568; 427856, 3738569; 427856, 3738571; 427856, 3738572; 427856, 3738574; 427856, 3738575; 427856, 3738577; 427892, 3738607; 427882, 3738618; 427844, 3738620; 427766, 3738618; 427746, 3738615; 427729, 3738607; 427726, 3738583; 427728, 3738575; 427727, 3738575; 427725, 3738575; 427725, 3738575; 427724, 3738575; 427723, 3738575; 427722, 3738576; 427721, 3738577; 427720, 3738578; 427719, 3738579; 427719, 3738581; 427719, 3738582; 427719, 3738617; 427719, 3738618; 427719, 3738619; 427719, 3738620; 427720, 3738621; 427720, 3738622; 427721, 3738623; 427723, 3738624; 427724, 3738624; 427727, 3738625; 427730, 3738626; 427732, 3738627; 427737, 3738629; 427742, 3738630; 427826, 3738645; 427833, 3738647; 427856, 3738649;

427870, 3738650; 427875, 3738650; 427885, 3738651; 427895, 3738653; 427900, 3738654; 427908, 3738656; 427908, 3738624; 427952, 3738623; 427952, 3738621; 427961, 3738621; 427970, 3738623; 427998, 3738641; 428000, 3738641; 428001, 3738642; 428002, 3738643; 428053, 3738664; 428075, 3738679; 428075, 3738689; 428042, 3738689; 428038, 3738693; 428022, 3738694; 428020, 3738696; 428004, 3738696; 428001, 3738697; 427987, 3738697; 427985, 3738699; 427970, 3738699; 427969, 3738701; 427954, 3738699; 427952, 3738701; 427937, 3738700; 427935, 3738702; 427920, 3738700; 427918, 3738701; 427904, 3738700; 427902, 3738702; 427887, 3738700; 427885, 3738701; 427872, 3738699; 427865, 3738667; 427863, 3738670; 427863, 3738670; 427863, 3738671; 427863, 3738672; 427863, 3738696; 427863, 3738697; 427863, 3738698; 427864, 3738699; 427864, 3738701; 427865, 3738702; 427867, 3738703; 427868, 3738703; 427869, 3738704; 427870, 3738704; 428095, 3738704; 428004, 3738576; 428052, 3738542; 428058, 3738541; 428058, 3738540; 428058, 3738539; 428058, 3738537; 428058, 3738536; 428059, 3738535; 428059, 3738534; 428060, 3738533; 428060, 3738532; 428063, 3738529; 428064, 3738526; 428066, 3738523; 428067, 3738520; 428068, 3738517; 428073, 3738483; 428049, 3738479; 428028, 3738454; 428081, 3738387; 428090, 3738382; 428057, 3738314; 428094, 3738300; 428091, 3738291; 428054, 3738305; 428049, 3738307; 428014, 3738212; 428039, 3738124; 428017, 3738149; 427996, 3738166; 427963, 3738192; 427921, 3738225; 427910, 3738234; 427882, 3738256; 427931, 3738318; 427909, 3738335; 427939, 3738373; 427935, 3738376; 427886, 3738411; 427812, 3738307; 427740, 3738418; 427666, 3738420; 427664, 3738420; 427566, 3738423; 427494, 3738471; 427467, 3738515; 427460, 3738529; 427457, 3738541; 427452, 3738564; 427450, 3738576; 427447, 3738579; 427432, 3738574; 427453, 3738591; 427469, 3738607; 427494, 3738629; 427508, 3738643; 427527, 3738659; 427547, 3738672; 427569, 3738683; 427591, 3738692; 427615, 3738698; 427639, 3738702; 427663, 3738703; 427840, 3738704; 427841, 3738704; 427842, 3738703; 427843, 3738703.

Land bounded by the following UTM NAD27 coordinates (E,N): 426679, 3738685; 426729, 3738684; 426732, 3738684; 426735, 3738684; 426745, 3738684; 426748, 3738685; 426764, 3738685; 426764, 3738684; 426764, 3738628; 426754, 3738628; 426743, 3738626; 426733, 3738623; 426723, 3738619; 426720, 3738618; 426685, 3738600; 426678, 3738597; 426670, 3738594; 426662, 3738589; 426653, 3738583; 426646, 3738577; 426639, 3738569; 426633, 3738561; 426628, 3738553; 426623, 3738544; 426620, 3738534; 426618, 3738524; 426617, 3738514; 426616, 3738504; 426617, 3738495; 426621, 3738468; 426622, 3738458; 426625, 3738448; 426629, 3738439; 426633, 3738432; 426646, 3738369; 426698, 3738338; 426706, 3738326; 426729, 3738305; 426751, 3738282; 426783, 3738270; 426828, 3738260; 426841, 3738275; 426855, 3738266; 426874, 3738290; 426883, 3738284; 426884, 3738283; 426903, 3738272; 426886, 3738242; 426916, 3738221; 426935, 3738219; 427000, 3738226; 427015, 3738225; 427026, 3738220; 427036, 3738215; 427066, 3738162; 427090, 3738152; 427132, 3738149; 427218, 3738132; 427227, 3738159; 427249, 3738150; 427252, 3738148; 427264, 3738143; 427267, 3738141; 427252, 3738116; 427261, 3738105; 427299, 3738064; 427320, 3738056; 427344, 3738047; 427367, 3738037; 427365, 3738048; 427369, 3738049; 427381, 3738052; 427429, 3737989; 427453, 3738009; 427497, 3737953; 427480, 3737912; 427502, 3737878; 427503, 3737876; 427444, 3737843; 427416, 3737863; 427396, 3737835; 427305, 3737899; 427297, 3737904; 427294, 3737907; 427274, 3737921; 427220, 3737959; 427205, 3737938; 427093, 3737989; 427005, 3738032; 427020, 3738053; 426820, 3738148; 426775, 3738085; 426478, 3738290; 426412, 3738335; 426414, 3738554; 426417, 3738554; 426418, 3738689; 426557, 3738687. Excluding land bounded by the following UTM NAD27 coordinates (E,N): 426475, 3738412; 426469, 3738431; 426463, 3738449; 426464, 3738471; 426464, 3738488; 426456, 3738499; 426454, 3738515; 426462, 3738526; 426479, 3738537; 426480, 3738529; 426488, 3738522; 426502, 3738525; 426518, 3738537; 426538, 3738545; 426542, 3738538; 426542, 3738525; 426540, 3738505; 426533, 3738484; 426526, 3738459; 426519, 3738432; 426511, 3738411; 426491, 3738405.

Land bounded by the following UTM NAD27 coordinates (E,N): 427509, 3738045; 427536, 3738079; 427544, 3738097; 427581, 3738205; 427532, 3738269; 427554, 3738291; 427588, 3738323; 427617, 3738358; 427655, 3738391; 427656, 3738391; 427661, 3738395; 427665, 3738398; 427671, 3738400; 427673, 3738401; 427676, 3738402; 427679, 3738403; 427683, 3738403; 427690, 3738404; 427697, 3738404; 427704, 3738404; 427711, 3738402; 427718, 3738400; 427724, 3738397; 427730, 3738394; 427736, 3738390; 427738, 3738388; 427741, 3738385; 427744, 3738382; 427746, 3738379; 427751, 3738373; 427753, 3738370; 427755, 3738367; 427772, 3738340; 427774, 3738337; 427775, 3738334; 427777, 3738330; 427780, 3738322; 427783, 3738315; 427784, 3738307; 427785, 3738299; 427784, 3738292; 427784, 3738286; 427783, 3738277; 427783, 3738267; 427791, 3738209; 427791, 3738020; 427680, 3738144; 427563, 3738104; 427508, 3737978.

Land bounded by the following UTM NAD27 coordinates (E,N): 426392, 3738249; 426293, 3738249; 426294, 3738265; 426295, 3738343; 426394, 3738342; 426393, 3738249.

Land bounded by the following UTM NAD27 coordinates (E,N): 427989, 3737673; 428001, 3737730; 428000, 3737848; 427991, 3737894; 427975, 3737915; 427967, 3737920; 427915, 3737881; 427902, 3737899; 427901, 3737902; 427899, 3737905; 427898, 3737908; 427897, 3737912; 427896, 3737915; 427896, 3737919; 427896, 3737920; 427898, 3737962; 427898, 3737969; 427897, 3737975; 427895, 3737982; 427895, 3737984; 427890, 3737998; 427890, 3738000; 427890, 3738002; 427890, 3738002; 427891, 3738003; 427891, 3738004; 427892, 3738006; 427893, 3738007; 427894, 3738007; 427899, 3738008; 427928, 3737955; 427969, 3737975; 427951, 3738026; 427953, 3738026; 427954, 3738027; 427956, 3738027; 427957, 3738026; 427959, 3738026; 427960, 3738025; 427961, 3738024; 427960, 3738023; 427965, 3738016; 427971, 3738010; 427978, 3738005; 427985, 3738000; 427990, 3737997; 428014, 3737985; 427988, 3737935; 428076, 3737891; 428220, 3737979; 428199, 3737961; 428179, 3737942; 428162, 3737920; 428147, 3737897; 428134, 3737872; 428124, 3737846; 428119, 3737829; 428114, 3737801; 428107, 3737758; 428093, 3737658.

Land bounded by the following UTM NAD27 coordinates (E,N): 436973, 3727464; 437172, 3727297; 437236, 3727243; 437234, 3727240; 436768, 3726585; 436046, 3725574; 436046, 3725574; 435906, 3725538; 435809, 3725525; 435760, 3725514;

435680, 3725499; 435654, 3725481; 435578, 3725461; 435571, 3725454; 435491, 3725416; 435467, 3725415; 435296, 3725342; 435288, 3725360; 435245, 3725343; 435250, 3725329; 435254, 3725319; 435231, 3725309; 435205, 3725297; 435203, 3725296; 435201, 3725300; 435198, 3725306; 435159, 3725309; 435158, 3725309; 435129, 3725334; 435099, 3725325; 434950, 3725482; 434418, 3725928; 434577, 3726117; 434616, 3726163; 434700, 3726243; 434708, 3726235; 434761, 3726290; 434744, 3726321; 434637, 3726339; 434521, 3726372; 434388, 3726498; 434281, 3726547; 434370, 3726666; 434535, 3726664; 434685, 3726735; 434767, 3726701; 434882, 3726645; 434957, 3726663; 434966, 3726724; 435090, 3726859; 435115, 3726929; 435076, 3727051; 435072, 3727066; 435497, 3727228; 435582, 3727261; 435718, 3727373; 435842, 3727494; 435949, 3727516; 436063, 3727732; 436201, 3727798; 436217, 3727817; 436358, 3727983; 436359, 3727984; 436367, 3727977; 436367, 3727977.

Land bounded by the following UTM NAD27 coordinates (E,N): 442342, 3727139; 442345, 3727139; 442403, 3726984; 442411, 3726963; 442371, 3726805; 442371, 3726805; 442358, 3726820; 442355, 3726823; 442352, 3726826; 442339, 3726837; 442311, 3726862; 442298, 3726875; 442271, 3726902; 442260, 3726917; 442234, 3726943; 442211, 3726970; 442200, 3726982; 442162, 3727015; 442146, 3727030; 442147, 3727033; 442158, 3727052; 442116, 3727076; 442112, 3727077; 442109, 3727079; 442081, 3727097; 442051, 3727120; 442024, 3727146; 442000, 3727175; 441979, 3727205; 441962, 3727238; 441947, 3727273; 441946, 3727278; 441953, 3727280; 441957, 3727271; 441970, 3727252; 441970, 3727251; 441976, 3727244; 441986, 3727233; 441989, 3727229; 441991, 3727227; 441997, 3727220; 442031, 3727197; 442031, 3727193; 442057, 3727179; 442061, 3727179; 442085, 3727165; 442109, 3727155; 442223, 3727155; 442271, 3727137; 442331, 3727139.

Land bounded by the following UTM NAD27 coordinates (E,N): 442128, 3726355; 441718, 3725608; 441698, 3725572; 441641, 3725470; 441644, 3725566; 441646, 3725599; 441646, 3725627; 441604, 3725678; 441798, 3725955; 441854, 3726067; 441926, 3726211; 441893, 3726309; 441823, 3726392; 441818, 3726400; 441801, 3726432; 441799, 3726442; 441791, 3726457; 441789, 3726465; 441789, 3726473; 441792, 3726482; 441793, 3726491; 441793, 3726500; 441793, 3726528; 441798, 3726591; 441802, 3726598; 441808, 3726605; 441810, 3726615; 441814, 3726625; 441819, 3726635; 441834, 3726644; 441833, 3726662; 441821, 3726682; 441823, 3726694; 441827, 3726708; 441828, 3726710; 441827, 3726718; 441807, 3726728; 441801, 3726738; 441796, 3726747; 441798, 3726754; 441796, 3726761; 441794, 3726771; 441797, 3726777; 441783, 3726793; 441785, 3726793; 441812, 3726785; 441818, 3726808; 441835, 3726776; 441868, 3726727; 441918, 3726639; 441930, 3726614; 441931, 3726610; 441939, 3726591; 441904, 3726566; 441957, 3726547; 442042, 3726490; 442068, 3726481; 442030, 3726411; 442071, 3726405; 442090, 3726389; 442117, 3726369; 442130, 3726359.

Land bounded by the following UTM NAD27 coordinates (E,N): 435619, 3725009; 435620, 3725027; 435612, 3725048; 435584, 3725074; 435562, 3725091; 435541, 3725100; 435518, 3725095; 435489, 3725082; 435479, 3725075; 435469, 3725084; 435465, 3725094; 435478, 3725108; 435496, 3725123; 435520, 3725134; 435536, 3725138; 435560, 3725142; 435575, 3725147; 435585, 3725159; 435591, 3725169; 435599, 3725178; 435602, 3725188; 435598, 3725195; 435580, 3725198; 435567, 3725207; 435563, 3725212; 435552, 3725216; 435543, 3725214; 435529, 3725209; 435525, 3725199; 435525, 3725189; 435516, 3725177; 435493, 3725184; 435488, 3725192; 435484, 3725198; 435459, 3725201; 435447, 3725198; 435429, 3725207; 435414, 3725227; 435388, 3725246; 435371, 3725264; 435361, 3725256; 435341, 3725257; 435324, 3725258; 435306, 3725267; 435302, 3725271; 435335, 3725283; 435424, 3725318; 435469, 3725333; 435487, 3725346; 435516, 3725345; 435604, 3725377; 435620, 3725387; 435643, 3725406; 435691, 3725422; 435717, 3725435; 435733, 3725432; 435746, 3725443; 435739, 3725450; 435757, 3725455; 435758, 3725452; 435762, 3725454; 435813, 3725465; 435819, 3725468; 435848, 3725473; 435889, 3725478; 435900, 3725471; 435906, 3725480; 435987, 3725493; 435962, 3725456; 435918, 3725395; 435916, 3725392; 435913, 3725389; 435635, 3724998.

Land bounded by the following UTM NAD27 coordinates (E,N): 425347, 3724197; 425350, 3724194; 425363, 3724181; 425379, 3724162; 425393, 3724141; 425405, 3724119; 425415, 3724095; 425422, 3724071; 425446, 3723986; 425450, 3723974; 425468, 3723928; 425491, 3723883; 425519, 3723842; 425551, 3723803; 425560, 3723793; 425558, 3723792; 425683, 3723632; 425705, 3723601; 425724, 3723567; 425727, 3723562; 425741, 3723526; 425749, 3723503; 425752, 3723489; 425725, 3723487; 425733, 3723450; 425736, 3723414; 425739, 3723331; 425743, 3723292; 425751, 3723253; 425762, 3723216; 425774, 3723187; 425776, 3723184; 425777, 3723181; 425808, 3723116; 425818, 3723092; 425825, 3723067; 425830, 3723042; 425832, 3723016; 425831, 3722990; 425828, 3722964; 425822, 3722939; 425813, 3722915; 425802, 3722891; 425789, 3722869; 425773, 3722849; 425755, 3722830; 425748, 3722823; 425719, 3722797; 425718, 3722797; 425716, 3722796; 425714, 3722801; 425706, 3722816; 425707, 3722817; 425709, 3722819; 425711, 3722820; 425711, 3722821; 425712, 3722823; 425711, 3722823; 425712, 3722825; 425712, 3722826; 425713, 3722828; 425726, 3722829; 425729, 3722835; 425733, 3722854; 425731, 3722868; 425723, 3722878; 425716, 3722880; 425707, 3722881; 425695, 3722881; 425679, 3722907; 425678, 3722916; 425681, 3722919; 425692, 3722925; 425695, 3722927; 425698, 3722930; 425703, 3722934; 425709, 3722949; 425709, 3722958; 425702, 3722969; 425688, 3722983; 425676, 3722991; 425675, 3723000; 425682, 3723017; 425684, 3723025; 425685, 3723032; 425686, 3723040; 425686, 3723045; 425686, 3723048; 425686, 3723051; 425685, 3723055; 425683, 3723063; 425682, 3723067; 425681, 3723070; 425680, 3723073; 425675, 3723085; 425674, 3723088; 425673, 3723091; 425672, 3723092; 425670, 3723096; 425667, 3723100; 425664, 3723104; 425660, 3723107; 425656, 3723110; 425652, 3723112; 425651, 3723112; 425648, 3723114; 425645, 3723115; 425582, 3723140; 425563, 3723133; 425560, 3723132; 425557, 3723131; 425557, 3723130; 425553, 3723129; 425553, 3723128; 425550, 3723126; 425547, 3723123; 425525, 3723106; 425524, 3723106; 425522, 3723107; 425522, 3723107; 425521, 3723107; 425520, 3723109; 425512, 3723118; 425510, 3723121; 425508, 3723124; 425508, 3723125; 425508, 3723125; 425508, 3723127; 425510, 3723146; 425511, 3723155; 425511, 3723156; 425511, 3723157; 425511, 3723159; 425512, 3723160; 425513, 3723162; 425513, 3723163;

425515, 3723164; 425521, 3723172; 425524, 3723175; 425526, 3723178; 425527, 3723180; 425530, 3723184; 425533, 3723190; 425535, 3723195; 425536, 3723201; 425537, 3723206; 425537, 3723212; 425537, 3723218; 425536, 3723223; 425534, 3723229; 425534, 3723229; 425533, 3723234; 425532, 3723240; 425531, 3723242; 425531, 3723248; 425530, 3723258; 425529, 3723263; 425528, 3723266; 425529, 3723269; 425529, 3723271; 425528, 3723280; 425527, 3723289; 425525, 3723297; 425522, 3723306; 425520, 3723311; 425518, 3723314; 425517, 3723317; 425515, 3723319; 425506, 3723339; 425499, 3723360; 425498, 3723364; 425498, 3723367; 425498, 3723370; 425498, 3723373; 425502, 3723394; 425502, 3723397; 425503, 3723400; 425503, 3723402; 425503, 3723406; 425502, 3723411; 425501, 3723416; 425500, 3723420; 425498, 3723425; 425497, 3723426; 425495, 3723429; 425492, 3723431; 425479, 3723440; 425476, 3723442; 425477, 3723445; 425480, 3723460; 425482, 3723475; 425474, 3723522; 425474, 3723533; 425478, 3723550; 425474, 3723570; 425470, 3723581; 425457, 3723600; 425433, 3723616; 425399, 3723624; 425386, 3723630; 425375, 3723634; 425353, 3723637; 425267, 3723603; 425248, 3723581; 425240, 3723571; 425236, 3723555; 425182, 3723495; 425151, 3723463; 425158, 3723458; 425174, 3723447; 425185, 3723441; 425188, 3723439; 425191, 3723436; 425192, 3723436; 425199, 3723429; 425205, 3723422; 425211, 3723414; 425204, 3723403; 425203, 3723402; 425202, 3723399; 425200, 3723395; 425200, 3723392; 425199, 3723388; 425199, 3723385; 425199, 3723381; 425200, 3723378; 425201, 3723375; 425202, 3723371; 425204, 3723368; 425221, 3723339; 425226, 3723299; 425232, 3723285; 425233, 3723282; 425230, 3723279; 425222, 3723269; 425215, 3723257; 425213, 3723254; 425211, 3723251; 425210, 3723249; 425208, 3723248; 425206, 3723246; 425204, 3723245; 425201, 3723243; 425199, 3723243; 425196, 3723242; 425194, 3723242; 425191, 3723241; 425188, 3723241; 425181, 3723241; 425172, 3723240; 425169, 3723240; 425166, 3723239; 425125, 3723231; 425071, 3723202; 425047, 3723183; 425026, 3723160; 425023, 3723157; 425020, 3723159; 425005, 3723168; 424985, 3723178; 424965, 3723186; 424944, 3723191; 424923, 3723194; 424919, 3723195; 424916, 3723195; 424913, 3723195; 424895, 3723195; 424834, 3723193; 424831, 3723193; 424828, 3723193; 424803, 3723193; 424776, 3723197; 424748, 3723203; 424722, 3723212; 424697, 3723224; 424673, 3723238; 424650, 3723255; 424630, 3723274; 424612, 3723295; 424610, 3723297; 424607, 3723300; 424605, 3723303; 424605, 3723304; 424602, 3723306; 424535, 3723367; 424512, 3723386; 424487, 3723402; 424484, 3723404; 424482, 3723415; 424497, 3723445; 424498, 3723448; 424500, 3723451; 424501, 3723454; 424506, 3723466; 424507, 3723471; 424508, 3723473; 424509, 3723476; 424509, 3723477; 424510, 3723481; 424510, 3723482; 424511, 3723486; 424511, 3723491; 424512, 3723505; 424513, 3723512; 424513, 3723514; 424514, 3723519; 424515, 3723527; 424516, 3723532; 424520, 3723543; 424525, 3723553; 424531, 3723563; 424535, 3723570; 424538, 3723573; 424541, 3723570; 424605, 3723518; 424767, 3723590; 425100, 3723605; 425191, 3723520; 425245, 3723584; 425418, 3723788; 425331, 3724116; 425258, 3724178; 425319, 3724230.

Land bounded by the following UTM NAD27 coordinates (E,N): 424463, 3722675; 424464, 3722675; 424465, 3722681; 424465, 3722684; 424466, 3722689; 424466, 3722691; 424468, 3722706; 424468, 3722709; 424468, 3722712; 424469, 3722738; 424469, 3722740; 424468, 3722747; 424467, 3722754; 424466, 3722758; 424465, 3722761; 424464, 3722764; 424463, 3722768; 424462, 3722771; 424461, 3722774; 424459, 3722780; 424458, 3722787; 424458, 3722796; 424458, 3722799; 424459, 3722802; 424460, 3722805; 424461, 3722808; 424463, 3722810; 424465, 3722813; 424467, 3722815; 424469, 3722817; 424472, 3722819; 424474, 3722821; 424477, 3722822; 424478, 3722823; 424479, 3722823; 424480, 3722824; 424481, 3722825; 424482, 3722826; 424483, 3722827; 424484, 3722828; 424484, 3722829; 424484, 3722831; 424485, 3722832; 424485, 3722833; 424497, 3722832; 424516, 3722859; 424551, 3722785; 424540, 3722780; 424604, 3722645; 424646, 3722615; 424649, 3722613; 424648, 3722610; 424647, 3722607; 424648, 3722606; 424637, 3722582; 424636, 3722579; 424635, 3722576; 424633, 3722570; 424631, 3722562; 424630, 3722553; 424629, 3722544; 424630, 3722535; 424631, 3722527; 424634, 3722518; 424637, 3722510; 424641, 3722503; 424642, 3722500; 424644, 3722495; 424645, 3722493; 424647, 3722489; 424647, 3722487; 424648, 3722483; 424649, 3722480; 424650, 3722474; 424650, 3722467; 424649, 3722460; 424648, 3722453; 424646, 3722446; 424628, 3722396; 424628, 3722395; 424626, 3722386; 424624, 3722378; 424624, 3722369; 424624, 3722360; 424625, 3722352; 424628, 3722343; 424610, 3722332; 424592, 3722345; 424557, 3722315; 424527, 3722259; 424528, 3722190; 424525, 3722189; 424514, 3722147; 424548, 3722096; 424552, 3722064; 424587, 3722024; 424587, 3721959; 424604, 3721935; 424703, 3721942; 424702, 3721960; 424829, 3722015; 424822, 3722031; 424823, 3722032; 424824, 3722032; 424825, 3722033; 424826, 3722034; 424827, 3722035; 424828, 3722036; 424828, 3722037; 424829, 3722038; 424829, 3722040; 424830, 3722041; 424830, 3722042; 424829, 3722045; 424829, 3722048; 424827, 3722061; 424913, 3722116; 424932, 3722120; 424972, 3722114; 425045, 3722088; 425060, 3722098; 425076, 3722112; 425083, 3722128; 425108, 3722191; 425109, 3722195; 425120, 3722250; 425106, 3722297; 425095, 3722318; 425102, 3722321; 425108, 3722323; 425115, 3722325; 425123, 3722327; 425130, 3722327; 425138, 3722327; 425146, 3722325; 425153, 3722323; 425161, 3722320; 425167, 3722317; 425173, 3722312; 425178, 3722308; 425201, 3722286; 425215, 3722273; 425230, 3722261; 425250, 3722249; 425271, 3722239; 425293, 3722232; 425343, 3722217; 425348, 3722215; 425358, 3722214; 425369, 3722213; 425380, 3722213; 425389, 3722215; 425397, 3722216; 425407, 3722220; 425414, 3722223; 425421, 3722226; 425428, 3722231; 425434, 3722236; 425439, 3722240; 425444, 3722246; 425448, 3722250; 425449, 3722249; 425455, 3722257; 425459, 3722263; 425463, 3722271; 425466, 3722278; 425468, 3722285; 425470, 3722292; 425503, 3722287; 425499, 3722272; 425498, 3722257; 425498, 3722242; 425498, 3722227; 425497, 3722211; 425494, 3722199; 425487, 3722190; 425478, 3722185; 425469, 3722180; 425457, 3722174; 425444, 3722165; 425427, 3722148; 425422, 3722142; 425390, 3722133; 425352, 3722152; 425325, 3722160; 425312, 3722132; 425301, 3722080; 425292, 3722054; 425280, 3722038; 425254, 3722017; 425236, 3722000; 425224, 3721981; 425162, 3721920; 425144, 3721905; 425130, 3721893; 425122, 3721880; 425111, 3721872; 425095, 3721865; 425080, 3721855; 425066, 3721844; 425038, 3721819; 425020, 3721808; 425011, 3721806; 424996, 3721806; 424977, 3721805; 424958, 3721805; 424959, 3721801; 424909, 3721802;

424873, 3721794; 424839, 3721794; 424838, 3721789; 424837, 3721785; 424834, 3721787; 424833, 3721787; 424832, 3721788; 424818, 3721792; 424832, 3721823; 424830, 3721840; 424821, 3721845; 424799, 3721846; 424777, 3721852; 424761, 3721863; 424695, 3721884; 424680, 3721896; 424671, 3721896; 424666, 3721888; 424658, 3721869; 424657, 3721866; 424655, 3721869; 424652, 3721874; 424651, 3721875; 424650, 3721876; 424649, 3721877; 424648, 3721878; 424647, 3721879; 424646, 3721879; 424644, 3721880; 424643, 3721880; 424641, 3721880; 424640, 3721880; 424638, 3721880; 424637, 3721880; 424636, 3721879; 424634, 3721879; 424633, 3721878; 424632, 3721877; 424631, 3721876; 424630, 3721875; 424629, 3721874; 424628, 3721873; 424627, 3721872; 424627, 3721870; 424626, 3721869; 424626, 3721868; 424626, 3721865; 424623, 3721864; 424619, 3721864; 424600, 3721831; 424598, 3721827; 424595, 3721828; 424594, 3721828; 424593, 3721828; 424591, 3721827; 424590, 3721827; 424589, 3721826; 424587, 3721826; 424586, 3721825; 424585, 3721824; 424584, 3721823; 424583, 3721821; 424583, 3721820; 424582, 3721819; 424582, 3721817; 424581, 3721816; 424581, 3721814; 424581, 3721813; 424581, 3721812; 424582, 3721810; 424582, 3721809; 424583, 3721807; 424583, 3721807; 424585, 3721804; 424585, 3721801; 424584, 3721771; 424590, 3721771; 424559, 3721567; 424442, 3721585; 424438, 3721585; 424435, 3721586; 424412, 3721590; 424361, 3721603; 424358, 3721604; 424355, 3721605; 424311, 3721621; 424308, 3721622; 424310, 3721625; 424311, 3721628; 424326, 3721684; 424334, 3721723; 424333, 3721755; 424347, 3721830; 424317, 3721940; 424299, 3721973; 424289, 3722000; 424282, 3722004; 424284, 3722007; 424288, 3722011; 424290, 3722015; 424293, 3722019; 424295, 3722024; 424296, 3722029; 424297, 3722034; 424297, 3722039; 424297, 3722040; 424297, 3722043; 424297, 3722046; 424297, 3722048; 424296, 3722050; 424295, 3722055; 424293, 3722059; 424291, 3722064; 424278, 3722086; 424274, 3722094; 424269, 3722105; 424266, 3722117; 424265, 3722120; 424265, 3722123; 424265, 3722126; 424266, 3722129; 424266, 3722132; 424268, 3722135; 424269, 3722138; 424270, 3722140; 424273, 3722143; 424274, 3722144; 424274, 3722146; 424275, 3722147; 424275, 3722148; 424275, 3722149; 424276, 3722151; 424275, 3722152; 424275, 3722153; 424275, 3722155; 424275, 3722156; 424274, 3722157; 424273, 3722158; 424275, 3722159; 424289, 3722159; 424285, 3722196; 424279, 3722222; 424272, 3722230; 424270, 3722233; 424273, 3722236; 424282, 3722244; 424296, 3722259; 424307, 3722272; 424309, 3722275; 424311, 3722278; 424312, 3722279; 424314, 3722281; 424317, 3722283; 424320, 3722284; 424323, 3722286; 424324, 3722286; 424325, 3722287; 424326, 3722288; 424327, 3722289; 424328, 3722290; 424329, 3722291; 424329, 3722292; 424330, 3722293; 424330, 3722294; 424331, 3722296; 424331, 3722297; 424331, 3722298; 424330, 3722300; 424330, 3722301; 424330, 3722302; 424329, 3722304; 424328, 3722305; 424328, 3722306; 424327, 3722307; 424326, 3722308; 424339, 3722324; 424247, 3722420; 424244, 3722423; 424247, 3722426; 424248, 3722427; 424249, 3722428; 424249, 3722429; 424250, 3722431; 424250, 3722432; 424250, 3722433; 424250, 3722435; 424250, 3722436; 424250, 3722437; 424249, 3722438; 424249, 3722440; 424246, 3722443; 424249, 3722446; 424257, 3722454; 424227, 3722504; 424240, 3722536; 424241, 3722539; 424240, 3722542; 424238, 3722547; 424237, 3722550; 424240, 3722551; 424242, 3722552; 424245, 3722554; 424248, 3722556; 424263, 3722565; 424263, 3722566; 424264, 3722566; 424265, 3722567; 424266, 3722568; 424267, 3722569; 424268, 3722571; 424281, 3722564; 424300, 3722581; 424307, 3722589; 424306, 3722597; 424320, 3722595; 424321, 3722597; 424322, 3722596; 424323, 3722595; 424325, 3722594; 424343, 3722586; 424401, 3722581; 424408, 3722589; 424409, 3722588; 424410, 3722588; 424411, 3722587; 424412, 3722587; 424413, 3722586; 424415, 3722586; 424416, 3722586; 424417, 3722586; 424418, 3722586; 424420, 3722587; 424421, 3722587; 424422, 3722588; 424423, 3722588; 424424, 3722589; 424425, 3722590; 424426, 3722591; 424426, 3722592; 424427, 3722593; 424427, 3722594; 424428, 3722596; 424428, 3722596; 424428, 3722600; 424430, 3722603; 424431, 3722605; 424432, 3722607; 424434, 3722610; 424436, 3722613; 424444, 3722625; 424452, 3722642; 424459, 3722659; 424461, 3722665; 424462, 3722670.

Land bounded by the following UTM NAD27 coordinates (E,N): 425124, 3722819; 425126, 3722813; 425135, 3722788; 425148, 3722764; 425162, 3722742; 425179, 3722721; 425198, 3722702; 425216, 3722688; 425219, 3722685; 425222, 3722683; 425278, 3722643; 425291, 3722633; 425296, 3722629; 425314, 3722613; 425334, 3722590; 425399, 3722510; 425411, 3722497; 425432, 3722477; 425454, 3722459; 425478, 3722444; 425484, 3722433; 425481, 3722424; 425472, 3722406; 425466, 3722391; 425461, 3722374; 425459, 3722363; 425459, 3722359; 425458, 3722356; 425453, 3722306; 425452, 3722303; 425452, 3722300; 425451, 3722296; 425453, 3722296; 425451, 3722290; 425450, 3722285; 425449, 3722282; 425448, 3722280; 425447, 3722277; 425446, 3722276; 425443, 3722270; 425439, 3722263; 425433, 3722256; 425427, 3722250; 425420, 3722244; 425413, 3722239; 425405, 3722235; 425397, 3722232; 425388, 3722230; 425380, 3722229; 425378, 3722228; 425374, 3722228; 425373, 3722228; 425365, 3722228; 425421, 3722261; 425429, 3722272; 425437, 3722311; 425440, 3722356; 425446, 3722360; 425450, 3722377; 425446, 3722398; 425433, 3722407; 425430, 3722422; 425400, 3722436; 425372, 3722421; 425363, 3722437; 425346, 3722428; 425331, 3722408; 425330, 3722408; 425328, 3722407; 425327, 3722407; 425326, 3722406; 425325, 3722406; 425324, 3722405; 425323, 3722404; 425322, 3722403; 425321, 3722402; 425320, 3722400; 425280, 3722420; 425264, 3722427; 425258, 3722481; 425241, 3722510; 425225, 3722501; 425222, 3722499; 425219, 3722502; 425218, 3722503; 425217, 3722504; 425216, 3722504; 425215, 3722505; 425213, 3722505; 425212, 3722505; 425211, 3722505; 425210, 3722505; 425208, 3722505; 425207, 3722504; 425206, 3722504; 425205, 3722503; 425203, 3722503; 425202, 3722502; 425201, 3722501; 425201, 3722500; 425200, 3722499; 425199, 3722498; 425199, 3722496; 425126, 3722518; 425123, 3722519; 425122, 3722522; 425112, 3722544; 425092, 3722549; 425096, 3722570; 425069, 3722610; 425089, 3722628; 425066, 3722657; 425073, 3722697; 425046, 3722716; 425027, 3722723; 425001, 3722727; 424989, 3722751; 424971, 3722749; 424925, 3722733; 424904, 3722711; 424874, 3722705; 424826, 3722682; 424807, 3722691; 424786, 3722686; 424764, 3722679; 424734, 3722658; 424726, 3722656; 424673, 3722620; 424678, 3722628; 424691, 3722647; 424706, 3722664; 424722, 3722679; 424740, 3722693; 424759, 3722705; 424780, 3722714; 424914, 3722770; 424955, 3722785; 424997, 3722799; 425010, 3722803;

425049, 3722813; 425062, 3722816; 425117, 3722828; 425120, 3722825; 425123, 3722822.

Land bounded by the following UTM NAD27 coordinates (E,N): 412428, 3722806; 412571, 3722806; 412462, 3722500; 412852, 3721794; 413024, 3721482; 413215, 3721136; 413039, 3721100; 413021, 3721096; 412883, 3721068; 412884, 3720847; 412884, 3720844; 412887, 3720842; 413198, 3720681; 413212, 3720673; 413231, 3720658; 413259, 3720635; 413252, 3720626; 413242, 3720614; 413223, 3720594; 413202, 3720576; 413198, 3720573; 413189, 3720567; 413185, 3720565; 413184, 3720564; 413179, 3720562; 413178, 3720561; 413174, 3720560; 413172, 3720559; 413169, 3720558; 413166, 3720557; 413162, 3720556; 413161, 3720555; 413158, 3720555; 413157, 3720554; 413154, 3720554; 413149, 3720553; 413146, 3720553; 413145, 3720553; 413143, 3720552; 413132, 3720552; 413129, 3720552; 413126, 3720553; 413125, 3720553; 413122, 3720553; 413117, 3720554; 413114, 3720554; 413103, 3720557; 413021, 3720583; 413017, 3720585; 413008, 3720586; 412998, 3720587; 412989, 3720587; 412980, 3720586; 412971, 3720585; 412966, 3720583; 412962, 3720582; 412957, 3720580; 412949, 3720575; 412941, 3720570; 412928, 3720579; 412925, 3720582; 412922, 3720584; 412833, 3720649; 412830, 3720651; 412827, 3720653; 412803, 3720669; 412777, 3720683; 412773, 3720685; 412770, 3720686; 412588, 3720769; 412561, 3720781; 412529, 3720790; 412496, 3720796; 412303, 3720820; 412300, 3720821; 412297, 3720821; 412269, 3720826; 412240, 3720835; 412238, 3720836; 412232, 3720871; 412246, 3721238; 412200, 3721435; 412154, 3721525; 412090, 3721589; 412018, 3721570; 412015, 3721569; 412012, 3721566; 411987, 3721547; 411967, 3721495; 411963, 3721495; 411912, 3721390; 411865, 3721339; 411786, 3721315; 411754, 3721316; 411575, 3721395; 411421, 3721430; 411417, 3721432; 411387, 3721450; 411401, 3721506; 411451, 3721711; 411593, 3721676; 411642, 3721871; 411500, 3721906; 411721, 3722802; 411722, 3722805; 411725, 3722805; 411727, 3722805.

Land bounded by the following UTM NAD27 coordinates (E,N): 426004, 3722526; 425996, 3722474; 425985, 3722455; 425932, 3722465; 425924, 3722467; 425910, 3722471; 425898, 3722476; 425886, 3722483; 425875, 3722491; 425867, 3722497; 425864, 3722500; 425861, 3722497; 425834, 3722473; 425830, 3722469; 425827, 3722465; 425824, 3722460; 425822, 3722457; 425803, 3722421; 425800, 3722415; 425798, 3722410; 425797, 3722405; 425783, 3722340; 425779, 3722327; 425775, 3722316; 425773, 3722313; 425771, 3722316; 425762, 3722328; 425759, 3722331; 425757, 3722334; 425738, 3722354; 425714, 3722374; 425688, 3722393; 425661, 3722408; 425631, 3722420; 425601, 3722429; 425598, 3722430; 425556, 3722440; 425553, 3722441; 425550, 3722442; 425548, 3722442; 425529, 3722448; 425526, 3722449; 425525, 3722452; 425523, 3722462; 425572, 3722569; 425587, 3722598; 425600, 3722620; 425614, 3722643; 425628, 3722665; 425642, 3722683; 425660, 3722704; 425674, 3722721; 425688, 3722735; 425705, 3722752; 425721, 3722767; 425722, 3722768; 425757, 3722796; 425754, 3722720; 425794, 3722680; 425801, 3722659; 425875, 3722655; 425976, 3722715; 426002, 3722703; 426042, 3722704; 426043, 3722701; 426067, 3722618; 426040, 3722529.

Land bounded by the following UTM NAD27 coordinates (E,N): 426074, 3722513; 426071, 3722484; 426089, 3722451; 426090, 3722418; 426087, 3722415; 426121, 3722395; 426156, 3722328; 426160, 3722254; 426160, 3722156; 426160, 3722123; 426171, 3722015; 426177, 3721955; 426197, 3721851; 426179, 3721846; 426172, 3721842; 426168, 3721838; 426161, 3721834; 426104, 3721741; 426101, 3721738; 426097, 3721734; 426094, 3721730; 426089, 3721725; 426080, 3721722; 426071, 3721718; 426062, 3721711; 426054, 3721697; 426045, 3721685; 426039, 3721680; 426031, 3721674; 426024, 3721674; 426012, 3721677; 426003, 3721680; 425996, 3721682; 425990, 3721684; 425979, 3721683; 425974, 3721682; 425964, 3721681; 425948, 3721678; 425939, 3721676; 425935, 3721679; 425929, 3721683; 425925, 3721688; 425922, 3721693; 425921, 3721698; 425898, 3721769; 425897, 3721779; 425898, 3721780; 425900, 3721784; 425904, 3721787; 425908, 3721790; 425911, 3721793; 425913, 3721794; 425917, 3721796; 425920, 3721797; 425925, 3721798; 425936, 3721796; 425942, 3721790; 425947, 3721783; 425954, 3721776; 425966, 3721765; 425976, 3721759; 425986, 3721756; 425998, 3721757; 426005, 3721762; 426008, 3721766; 426016, 3721775; 426019, 3721780; 426025, 3721787; 426030, 3721795; 426038, 3721805; 426044, 3721815; 426050, 3721829; 426054, 3721836; 426059, 3721849; 426059, 3721858; 426059, 3721869; 426058, 3721890; 426044, 3721985; 426103, 3722037; 426105, 3722041; 426104, 3722045; 426103, 3722052; 426101, 3722066; 426099, 3722081; 426096, 3722091; 426091, 3722096; 426085, 3722099; 426075, 3722101; 426067, 3722102; 426063, 3722102; 426055, 3722103; 426052, 3722104; 426045, 3722106; 426042, 3722111; 426040, 3722114; 426037, 3722120; 426037, 3722128; 426037, 3722133; 426037, 3722135; 426039, 3722139; 426041, 3722143; 426043, 3722149; 426046, 3722156; 426050, 3722162; 426055, 3722172; 426057, 3722190; 426058, 3722200; 426058, 3722204; 426057, 3722209; 426054, 3722214; 426049, 3722220; 426045, 3722225; 426041, 3722233; 426036, 3722243; 426035, 3722250; 426033, 3722261; 426031, 3722267; 426029, 3722277; 426025, 3722280; 426021, 3722283; 426017, 3722284; 426011, 3722286; 426007, 3722286; 426002, 3722288; 425998, 3722293; 425995, 3722300; 425993, 3722306; 425994, 3722310; 425994, 3722315; 425996, 3722320; 426000, 3722328; 426003, 3722334; 426008, 3722339; 426011, 3722346; 426016, 3722350; 426027, 3722365; 426039, 3722376; 426055, 3722393; 426060, 3722398; 426063, 3722405; 426065, 3722418; 426065, 3722424; 426065, 3722428; 426062, 3722448; 426049, 3722465; 426040, 3722483; 426034, 3722494; 426033, 3722504; 426034, 3722516; 426040, 3722529.

Land bounded by the following UTM NAD27 coordinates (E,N): 437816, 3709842; 437824, 3709835; 437843, 3709820; 437863, 3709800; 437912, 3709753; 437918, 3709747; 437925, 3709738; 437915, 3709670; 437807, 3709758; 437811, 3709846.

Land bounded by the following UTM NAD27 coordinates (E,N): 437357, 3709058; 437371, 3709074; 437372, 3709089; 437398, 3709092; 437394, 3709065; 437411, 3709049; 437414, 3709024; 437444, 3709002; 437491, 3708996; 437500, 3708975; 437533, 3708970; 437550, 3708961; 437561, 3708972; 437590, 3708974; 437615, 3708955; 437608, 3708955; 437597, 3708955; 437579, 3708948; 437591, 3708943; 437609, 3708932; 437632, 3708936; 437642, 3708931; 437653, 3708929; 437657, 3708927; 437652, 3708909; 437661, 3708889; 437671, 3708880; 437679, 3708903; 437701, 3708912; 437706, 3708931; 437698, 3708936; 437697, 3708971; 437692, 3708980; 437696, 3708991;

437689, 3709007; 437688, 3709028; 437700, 3709022; 437693, 3709076; 437718, 3709093; 437738, 3709104; 437774, 3709123; 437795, 3709146; 437806, 3709148; 437817, 3709149; 437844, 3709168; 437875, 3709192; 437897, 3709224; 437924, 3709265; 437926, 3709304; 437930, 3709347; 437916, 3709371; 437918, 3709388; 437907, 3709404; 437898, 3709430; 437881, 3709446; 437880, 3709464; 437864, 3709470; 437848, 3709484; 437833, 3709497; 437817, 3709520; 437803, 3709524; 437784, 3709543; 437768, 3709563; 437754, 3709585; 437734, 3709596; 437752, 3709602; 437795, 3709598; 437806, 3709720; 437942, 3709608; 437943, 3709609; 437946, 3709612; 437949, 3709610; 437962, 3709600; 437976, 3709585; 437989, 3709570; 438000, 3709553; 438009, 3709535; 438016, 3709516; 438020, 3709501; 438027, 3709435; 438032, 3709407; 438034, 3709386; 438034, 3709364; 438033, 3709343; 438029, 3709322; 438022, 3709302; 438014, 3709282; 438012, 3709279; 438011, 3709276; 437972, 3709199; 437953, 3709163; 437937, 3709135; 437923, 3709104; 437921, 3709096; 437872, 3709093; 437857, 3709085; 437837, 3709057; 437807, 3709024; 437778, 3708995; 437756, 3708978; 437747, 3708968; 437731, 3708949; 437792, 3708784; 437798, 3708767; 437664, 3708718; 437648, 3708702; 437649, 3708640; 437629, 3708621; 437628, 3708585; 437659, 3708556; 437680, 3708465; 437671, 3708454; 437560, 3708414; 437522, 3708401; 437519, 3708408; 437509, 3708433; 437512, 3708463; 437514, 3708494; 437522, 3708524; 437538, 3708565; 437531, 3708587; 437530, 3708624; 437526, 3708641; 437493, 3708650; 437473, 3708663; 437462, 3708748; 437479, 3708776; 437481, 3708737; 437483, 3708718; 437483, 3708694; 437495, 3708667; 437502, 3708686; 437506, 3708716; 437515, 3708748; 437575, 3708862; 437492, 3708910; 437422, 3708961; 437412, 3708952; 437389, 3708955; 437372, 3708967; 437391, 3709004; 437363, 3709042; 437349, 3709032.

Land bounded by the following UTM NAD27 coordinates (E,N): 436513, 3708500; 436537, 3708502; 436540, 3708496; 436527, 3708477; 436527, 3708471; 436533, 3708458; 436542, 3708435; 436538, 3708416; 436539, 3708377; 436550, 3708344; 436496, 3708319; 436485, 3708298; 436476, 3708274; 436481, 3708262; 436489, 3708257; 436494, 3708254; 436487, 3708248; 436469, 3708240; 436420, 3708223; 436370, 3708198; 436329, 3708182; 436326, 3708180; 436283, 3708150; 436242, 3708120; 436206, 3708089; 436191, 3708075; 436180, 3708066; 436167, 3708055; 436153, 3708043; 436147, 3708028; 436138, 3708024; 436133, 3708016; 436128, 3708005; 436122, 3707985; 436124, 3707964; 436129, 3707923; 436126, 3707894; 436120, 3707871; 436129, 3707848; 436147, 3707814; 436151, 3707811; 436161, 3707811; 436170, 3707811; 436179, 3707806; 436185, 3707790; 436184, 3707773; 436184, 3707750; 436196, 3707735; 436212, 3707723; 436231, 3707695; 436236, 3707675; 436237, 3707666; 436239, 3707652; 436246, 3707635; 436261, 3707627; 436284, 3707624; 436302, 3707606; 436329, 3707581; 436331, 3707551; 436351, 3707535; 436349, 3707527; 436336, 3707520; 436320, 3707517; 436301, 3707520; 436279, 3707531; 436252, 3707546; 436223, 3707557; 436188, 3707564; 436170, 3707563; 436159, 3707556; 436156, 3707554; 436153, 3707552; 436154, 3707549; 436158, 3707540; 436147, 3707535; 436144, 3707532; 436136, 3707528; 436124, 3707523; 436118, 3707514; 436110, 3707503; 436107, 3707484; 436108, 3707467; 436105, 3707459; 436110, 3707444; 436111, 3707429; 436115, 3707415; 436113, 3707409; 436113, 3707401; 436110, 3707392; 436100, 3707378; 436089, 3707372; 436078, 3707355; 436069, 3707347; 436064, 3707336; 436058, 3707326; 436049, 3707315; 435970, 3707234; 435972, 3707322; 435836, 3707323; 435649, 3707324; 435583, 3707375; 435533, 3707412; 435530, 3707414; 435530, 3707417; 435535, 3707445; 435394, 3707552; 435195, 3707586; 435166, 3707533; 435044, 3707532; 435001, 3707481; 434909, 3707481; 434822, 3707428; 434816, 3707425; 434714, 3707445; 434673, 3707420; 434670, 3707418; 434667, 3707418; 434536, 3707417; 434528, 3707411; 434511, 3707404; 434493, 3707400; 434480, 3707391; 434465, 3707384; 434450, 3707378; 434436, 3707376; 434429, 3707377; 434427, 3707382; 434424, 3707386; 434416, 3707387; 434408, 3707381; 434403, 3707379; 434394, 3707376; 434386, 3707375; 434375, 3707374; 434371, 3707375; 434364, 3707375; 434358, 3707378; 434354, 3707378; 434302, 3707342; 434292, 3707299; 434276, 3707246; 434254, 3707195; 434250, 3707187; 434212, 3707110; 434210, 3707107; 434209, 3707104; 434183, 3707058; 434159, 3707024; 434157, 3707021; 434155, 3707018; 433998, 3706810; 433977, 3706780; 433959, 3706747; 433945, 3706713; 433935, 3706677; 433929, 3706640; 433926, 3706604; 433927, 3706566; 433932, 3706530; 433941, 3706494; 433954, 3706459; 433970, 3706425; 433990, 3706394; 434012, 3706365; 434014, 3706363; 434016, 3706360; 434019, 3706357; 434051, 3706322; 434051, 3706319; 434040, 3706321; 434032, 3706320; 433971, 3706316; 433924, 3706286; 433901, 3706271; 433885, 3706251; 433870, 3706240; 433839, 3706226; 433800, 3706188; 433787, 3706177; 433779, 3706162; 433771, 3706137; 433765, 3706107; 433762, 3706088; 433759, 3706073; 433759, 3706051; 433757, 3706041; 433754, 3706032; 433748, 3706023; 433710, 3705999; 433687, 3705993; 433670, 3705989; 433656, 3705979; 433596, 3706039; 433596, 3706022; 433589, 3706012; 433580, 3706007; 433567, 3706000; 433550, 3705996; 433535, 3705989; 433526, 3705980; 433520, 3705964; 433519, 3705952; 433519, 3705937; 433520, 3705927; 433522, 3705918; 433521, 3705908; 433513, 3705893; 433505, 3705880; 433495, 3705872; 433482, 3705866; 433474, 3705859; 433472, 3705843; 433470, 3705823; 433470, 3705812; 433470, 3705801; 433462, 3705781; 433458, 3705762; 433454, 3705753; 433441, 3705754; 433437, 3705755; 433424, 3705763; 433419, 3705772; 433418, 3705785; 433419, 3705799; 433417, 3705820; 433413, 3705828; 433407, 3705833; 433399, 3705832; 433374, 3705801; 433343, 3705768; 433315, 3705748; 433299, 3705738; 433295, 3705738; 433300, 3705754; 433492, 3706141; 433497, 3706168; 433505, 3706184; 433508, 3706188; 433515, 3706195; 433522, 3706203; 433527, 3706213; 433532, 3706227; 433536, 3706242; 433537, 3706255; 433538, 3706274; 433536, 3706290; 433535, 3706298; 433530, 3706305; 433541, 3706318; 433547, 3706321; 433553, 3706327; 433567, 3706337; 433581, 3706353; 433589, 3706362; 433591, 3706369; 433592, 3706386; 433590, 3706396; 433587, 3706403; 433585, 3706412; 433582, 3706421; 433580, 3706430; 433583, 3706440; 433588, 3706449; 433588, 3706454; 433588, 3706469; 433591, 3706481; 433599, 3706508; 433605, 3706527; 433633, 3706592; 433637, 3706610; 433639, 3706628; 433636, 3706641; 433631, 3706654; 433625, 3706660; 433584, 3706697; 433597, 3706737; 433602, 3706757; 433640, 3706806; 433643, 3706773; 433655, 3706755; 433661, 3706755; 433663, 3706759; 433663, 3706776; 433666, 3706798; 433662, 3706824; 433661, 3706838;

433669, 3706846; 433678, 3706855; 433687, 3706866; 433699, 3706884; 433711, 3706895; 433719, 3706902; 433731, 3706918; 433737, 3706936; 433747, 3706969; 433754, 3706988; 433767, 3707010; 433781, 3707023; 433793, 3707045; 433802, 3707059; 433814, 3707071; 433821, 3707086; 433833, 3707113; 433838, 3707133; 433847, 3707140; 433859, 3707147; 433866, 3707164; 433866, 3707178; 433871, 3707197; 433875, 3707214; 433915, 3707246; 433946, 3707270; 433960, 3707292; 433986, 3707324; 433998, 3707361; 434000, 3707384; 434003, 3707400; 434011, 3707414; 434028, 3707422; 434041, 3707430; 434058, 3707433; 434069, 3707435; 434084, 3707441; 434097, 3707448; 434109, 3707461; 434122, 3707476; 434122, 3707488; 434127, 3707500; 434145, 3707504; 434175, 3707505; 434207, 3707508; 434230, 3707509; 434261, 3707516; 434296, 3707519; 434350, 3707485; 434353, 3707511; 434354, 3707536; 434355, 3707557; 434354, 3707587; 434352, 3707605; 434350, 3707625; 434375, 3707640; 434375, 3707645; 434378, 3707651; 434385, 3707663; 434391, 3707671; 434401, 3707678; 434415, 3707687; 434428, 3707704; 434444, 3707718; 434461, 3707728; 434477, 3707738; 434491, 3707747; 434512, 3707760; 434529, 3707771; 434542, 3707782; 434560, 3707796; 434581, 3707808; 434599, 3707828; 434614, 3707843; 434627, 3707857; 434649, 3707873; 434666, 3707896; 434685, 3707915; 434701, 3707930; 434721, 3707953; 434743, 3707966; 434763, 3707984; 434779, 3707997; 434794, 3708012; 434799, 3708019; 434809, 3708020; 434825, 3708014; 434846, 3708013; 434860, 3708010; 434875, 3708012; 434886, 3708014; 434889, 3708021; 434899, 3708034; 434908, 3708043; 434918, 3708060; 434923, 3708072; 434942, 3708083; 434953, 3708087; 434970, 3708097; 434983, 3708105; 434997, 3708115; 435000, 3708116; 435018, 3708113; 435025, 3708109; 435037, 3708106; 435091, 3708144; 435097, 3708139; 435105, 3708132; 435111, 3708125; 435117, 3708114; 435134, 3708100; 435136, 3708089; 435142, 3708060; 435144, 3708043; 435159, 3708042; 435169, 3708046; 435185, 3708067; 435195, 3708078; 435230, 3708128; 435247, 3708140; 435260, 3708143; 435268, 3708146; 435281, 3708144; 435295, 3708142; 435321, 3708142; 435305, 3708128; 435304, 3708108; 435299, 3708095; 435296, 3708077; 435312, 3708075; 435328, 3708080; 435338, 3708082; 435351, 3708083; 435359, 3708082; 435370, 3708101; 435376, 3708118; 435383, 3708130; 435398, 3708142; 435438, 3708144; 435455, 3708149; 435470, 3708157; 435483, 3708165; 435519, 3708166; 435523, 3708163; 435532, 3708154; 435537, 3708147; 435542, 3708135; 435547, 3708123; 435548, 3708107; 435552, 3708089; 435556, 3708079; 435561, 3708059; 435570, 3708033; 435573, 3708021; 435579, 3707999; 435581, 3707982; 435582, 3707968; 435587, 3707951; 435594, 3707935; 435610, 3707914; 435619, 3707914; 435638, 3707905; 435680, 3707912; 435723, 3707942; 435718, 3707952; 435720, 3707959; 435726, 3707963; 435738, 3707962; 435846, 3708154; 435910, 3708197; 435921, 3708201; 435931, 3708186; 435939, 3708172; 435951, 3708170; 435966, 3708177; 435989, 3708243; 436025, 3708282; 436079, 3708331; 436105, 3708353; 436150, 3708327; 436193, 3708314; 436235, 3708298; 436260, 3708303; 436274, 3708298; 436295, 3708275; 436295, 3708295; 436284, 3708311; 436233, 3708324; 436198, 3708332; 436183, 3708344; 436212, 3708361; 436243, 3708363; 436287, 3708358; 436305, 3708358; 436325, 3708388; 436339, 3708399; 436360, 3708397; 436380, 3708382; 436405, 3708351; 436416, 3708357; 436420, 3708386; 436421, 3708410; 436415, 3708425; 436409, 3708459; 436411, 3708470; 436433, 3708480; 436480, 3708488; 436501, 3708510.

Land bounded by the following UTM NAD27 coordinates (E,N): 433170, 3707978; 433170, 3707958; 433170, 3707952; 433169, 3707937; 433168, 3707932; 433167, 3707926; 433158, 3707865; 433158, 3707862; 433157, 3707859; 433156, 3707853; 433153, 3707844; 433149, 3707836; 433146, 3707830; 433144, 3707827; 433142, 3707824; 433106, 3707771; 433097, 3707756; 433090, 3707742; 433088, 3707735; 433087, 3707734; 433080, 3707720; 433080, 3707719; 433080, 3707717; 433079, 3707716; 433079, 3707715; 433079, 3707713; 433079, 3707712; 433080, 3707710; 433081, 3707707; 433083, 3707704; 433090, 3707694; 433090, 3707692; 433091, 3707692; 433092, 3707687; 433095, 3707679; 433097, 3707671; 433098, 3707663; 433099, 3707660; 433099, 3707657; 433099, 3707651; 433098, 3707643; 433096, 3707634; 433093, 3707626; 433090, 3707618; 433085, 3707610; 433082, 3707605; 433072, 3707591; 433067, 3707586; 433063, 3707582; 433015, 3707538; 433008, 3707532; 433001, 3707527; 432993, 3707523; 432984, 3707519; 432976, 3707517; 432967, 3707515; 432958, 3707515; 432946, 3707515; 432943, 3707514; 432940, 3707514; 432935, 3707514; 432926, 3707512; 432920, 3707511; 432905, 3707507; 432903, 3707506; 432902, 3707506; 432901, 3707505; 432899, 3707504; 432898, 3707503; 432897, 3707502; 432897, 3707501; 432896, 3707500; 432895, 3707499; 432895, 3707497; 432894, 3707496; 432894, 3707495; 432894, 3707493; 432894, 3707492; 432895, 3707490; 432895, 3707489; 432895, 3707488; 432901, 3707474; 432902, 3707473; 432903, 3707469; 432907, 3707461; 432910, 3707457; 432911, 3707454; 432913, 3707451; 432927, 3707431; 432932, 3707423; 432936, 3707415; 432938, 3707412; 432939, 3707409; 432950, 3707383; 432952, 3707380; 432953, 3707377; 432956, 3707372; 432960, 3707365; 432965, 3707359; 432971, 3707353; 432977, 3707348; 432981, 3707344; 432984, 3707341; 432987, 3707339; 432988, 3707338; 432995, 3707333; 433002, 3707329; 433010, 3707325; 433018, 3707323; 433027, 3707321; 433035, 3707320; 433037, 3707320; 433038, 3707320; 433040, 3707320; 433040, 3707319; 433041, 3707319; 433042, 3707318; 433042, 3707318; 433042, 3707317; 433043, 3707317; 433044, 3707313; 433044, 3707310; 433043, 3707299; 433043, 3707296; 433042, 3707288; 433040, 3707281; 433038, 3707274; 433034, 3707267; 433030, 3707261; 433026, 3707255; 433021, 3707250; 433001, 3707231; 432999, 3707229; 432997, 3707228; 432994, 3707226; 432991, 3707225; 432989, 3707223; 432986, 3707223; 432983, 3707222; 432979, 3707222; 432976, 3707222; 432975, 3707222; 432974, 3707222; 432972, 3707222; 432971, 3707221; 432970, 3707221; 432969, 3707220; 432968, 3707220; 432967, 3707219; 432966, 3707218; 432965, 3707217; 432964, 3707216; 432964, 3707215; 432963, 3707214; 432963, 3707212; 432963, 3707211; 432963, 3707210; 432963, 3707209; 432963, 3707207; 432963, 3707206; 432964, 3707205; 432965, 3707204; 432965, 3707203; 432968, 3707200; 432970, 3707196; 432982, 3707179; 432986, 3707160; 432986, 3707156; 433002, 3707156; 433006, 3707141; 433007, 3707138; 433004, 3707137; 432998, 3707134; 432991, 3707129; 432984, 3707123; 432977, 3707117; 432972, 3707110; 432949, 3707078; 432944, 3707071; 432939, 3707061; 432935, 3707051; 432931, 3707040; 432929, 3707029; 432929, 3707021; 432928, 3707018; 432928, 3707015; 432927, 3706993;

432927, 3706990; 432927, 3706987; 432927, 3706983; 432927, 3706982; 432927, 3706982; 432927, 3706981; 432927, 3706978; 432927, 3706977; 432927, 3706973; 432924, 3706973; 432883, 3706972; 432894, 3706921; 432923, 3706828; 432908, 3706774; 432916, 3706749; 432940, 3706710; 432959, 3706695; 433014, 3706667; 433037, 3706658; 433091, 3706645; 433085, 3706602; 433080, 3706561; 433079, 3706554; 433073, 3706482; 433072, 3706481; 433077, 3706441; 433090, 3706416; 433124, 3706413; 433122, 3706378; 433121, 3706340; 433123, 3706311; 433124, 3706300; 433125, 3706291; 433129, 3706271; 433131, 3706261; 433133, 3706252; 433139, 3706232; 433142, 3706222; 433147, 3706207; 433149, 3706202; 433147, 3706188; 433134, 3706184; 433121, 3706182; 433108, 3706182; 433104, 3706182; 433091, 3706183; 433078, 3706185; 433066, 3706189; 433053, 3706194; 433042, 3706200; 433040, 3706201; 433037, 3706203; 433034, 3706206; 433009, 3706230; 432991, 3706207; 432965, 3706161; 432964, 3706102; 433016, 3706073; 432995, 3706031; 432990, 3706033; 432985, 3706035; 432979, 3706036; 432973, 3706037; 432967, 3706037; 432965, 3706037; 432966, 3706065; 432894, 3706148; 432893, 3706180; 432852, 3706221; 432829, 3706231; 432712, 3706240; 432607, 3706381; 432558, 3706426; 432554, 3706429; 432552, 3706432; 432521, 3706464; 432529, 3706487; 432511, 3706542; 432479, 3706566; 432426, 3706600; 432409, 3706565; 432401, 3706565; 432410, 3706585; 432411, 3706586; 432411, 3706587; 432411, 3706588; 432411, 3706588; 432411, 3706589; 432411, 3706590; 432411, 3706591; 432411, 3706592; 432410, 3706593; 432410, 3706594; 432409, 3706594; 432409, 3706595; 432408, 3706595; 432407, 3706596; 432407, 3706596; 432401, 3706599; 432398, 3706601; 432395, 3706603; 432392, 3706606; 432390, 3706608; 432387, 3706611; 432387, 3706612; 432380, 3706621; 432374, 3706629; 432358, 3706646; 432354, 3706652; 432350, 3706657; 432348, 3706660; 432345, 3706666; 432344, 3706667; 432343, 3706668; 432342, 3706670; 432341, 3706670; 432340, 3706671; 432339, 3706672; 432337, 3706673; 432336, 3706673; 432335, 3706673; 432325, 3706675; 432323, 3706675; 432322, 3706676; 432320, 3706676; 432318, 3706677; 432317, 3706678; 432299, 3706666; 432291, 3706682; 432279, 3706707; 432307, 3706732; 432370, 3706772; 432363, 3706808; 432350, 3706825; 432332, 3706812; 432331, 3706811; 432331, 3706812; 432330, 3706813; 432328, 3706813; 432327, 3706814; 432326, 3706815; 432325, 3706815; 432334, 3706845; 432262, 3706878; 432283, 3706915; 432269, 3706977; 432231, 3706965; 432230, 3706970; 432228, 3706977; 432225, 3706983; 432223, 3706989; 432220, 3706994; 432217, 3707000; 432214, 3707006; 432212, 3707010; 432209, 3707014; 432168, 3707076; 432164, 3707081; 432161, 3707085; 432158, 3707090; 432152, 3707097; 432134, 3707116; 432134, 3707117; 432133, 3707118; 432133, 3707119; 432133, 3707121; 432132, 3707122; 432132, 3707123; 432132, 3707123; 432131, 3707124; 432130, 3707125; 432128, 3707128; 432125, 3707131; 432123, 3707134; 432114, 3707145; 432114, 3707146; 432113, 3707147; 432113, 3707148; 432113, 3707148; 432113, 3707149; 432114, 3707150; 432114, 3707150; 432115, 3707153; 432115, 3707155; 432116, 3707158; 432116, 3707160; 432116, 3707163; 432116, 3707165; 432115, 3707168; 432114, 3707170; 432113, 3707172; 432112, 3707174; 432110, 3707177; 432108, 3707178; 432106, 3707180; 432104, 3707181; 432102, 3707183; 432099, 3707184; 432097, 3707185; 432095, 3707187; 432093, 3707189; 432091, 3707192; 432089, 3707194; 432088, 3707197; 432087, 3707200; 432086, 3707203; 432083, 3707219; 432083, 3707236; 432084, 3707364; 432084, 3707365; 432084, 3707365; 432084, 3707366; 432084, 3707366; 432085, 3707367; 432085, 3707368; 432086, 3707368; 432088, 3707369; 432089, 3707369; 432098, 3707369; 432107, 3707370; 432115, 3707372; 432124, 3707376; 432132, 3707379; 432139, 3707384; 432146, 3707390; 432153, 3707396; 432156, 3707399; 432158, 3707402; 432161, 3707405; 432201, 3707457; 432205, 3707463; 432211, 3707468; 432216, 3707472; 432222, 3707475; 432227, 3707478; 432233, 3707480; 432240, 3707482; 432247, 3707483; 432254, 3707484; 432261, 3707483; 432269, 3707482; 432283, 3707443; 432289, 3707446; 432298, 3707448; 432306, 3707449; 432314, 3707438; 432313, 3707392; 432342, 3707349; 432357, 3707349; 432370, 3707341; 432375, 3707337; 432369, 3707327; 432359, 3707304; 432352, 3707275; 432351, 3707269; 432349, 3707258; 432346, 3707234; 432344, 3707219; 432349, 3707207; 432357, 3707196; 432379, 3707180; 432396, 3707160; 432407, 3707151; 432416, 3707142; 432444, 3707119; 432457, 3707100; 432466, 3707087; 432478, 3707076; 432492, 3707070; 432500, 3707066; 432509, 3707061; 432515, 3707056; 432522, 3707050; 432517, 3707042; 432514, 3707029; 432513, 3707014; 432515, 3707005; 432524, 3707000; 432535, 3706991; 432554, 3706982; 432567, 3706970; 432582, 3706961; 432595, 3706953; 432610, 3706948; 432625, 3706946; 432638, 3706948; 432653, 3706951; 432669, 3706956; 432681, 3706965; 432693, 3706980; 432707, 3706996; 432711, 3707033; 432685, 3707078; 432796, 3707361; 432759, 3707434; 432760, 3707490; 432763, 3707680; 432766, 3707814; 432875, 3707901; 432827, 3708133; 432725, 3708199; 432723, 3708201; 432725, 3708201; 432779, 3708209; 432839, 3708222; 432837, 3708204; 432926, 3708302; 432958, 3708262; 432977, 3708265; 432977, 3708264; 432978, 3708263; 432979, 3708262; 432980, 3708261; 433005, 3708237; 433012, 3708227; 433025, 3708206; 433030, 3708197; 433061, 3708197; 433081, 3708187; 433105, 3708200; 433122, 3708186; 433156, 3708146; 433166, 3708126; 433197, 3708112; 433171, 3708113; 433166, 3708113; 433164, 3708111; 433158, 3708105; 433163, 3708086; 433164, 3708066; 433163, 3708063; 433163, 3708061; 433163, 3708059; 433163, 3708058; 433164, 3708057; 433164, 3708056; 433165, 3708055; 433165, 3708053; 433166, 3708052; 433167, 3708052; 433169, 3708050; 433171, 3708048; 433172, 3708045; 433174, 3708042; 433175, 3708039; 433176, 3708036; 433176, 3708033; 433177, 3708030; 433176, 3708027; 433176, 3708024; 433172, 3708002; 433171, 3708001; 433170, 3707989.

Land bounded by the following UTM NAD27 coordinates (E,N): 430220, 3707798; 430209, 3707824; 430179, 3707865; 430167, 3707877; 430155, 3707896; 430183, 3707980; 430192, 3707984; 430276, 3707890; 430315, 3707831; 430320, 3707822; 430331, 3707803; 430333, 3707800; 430336, 3707798; 430359, 3707752; 430367, 3707736; 430369, 3707733; 430366, 3707731; 430352, 3707725; 430338, 3707709; 430323, 3707711; 430317, 3707708; 430328, 3707682; 430336, 3707654; 430306, 3707697; 430303, 3707697; 430300, 3707699; 430290, 3707708; 430284, 3707717; 430277, 3707732; 430269, 3707746; 430259, 3707757; 430247, 3707767; 430237, 3707778; 430232, 3707781; 430229, 3707784; 430224, 3707787; 430223, 3707788; 430222, 3707789.

(ii) Note: Map of Unit 7—Central—Coastal NCCP Subregions of Orange County (Central—Coastal NCCP) (Map 7) follows:

Map 7
Critical Habitat for Coastal California Gnatcatcher (*Polioptila californica californica*), Unit 7, Orange County, California

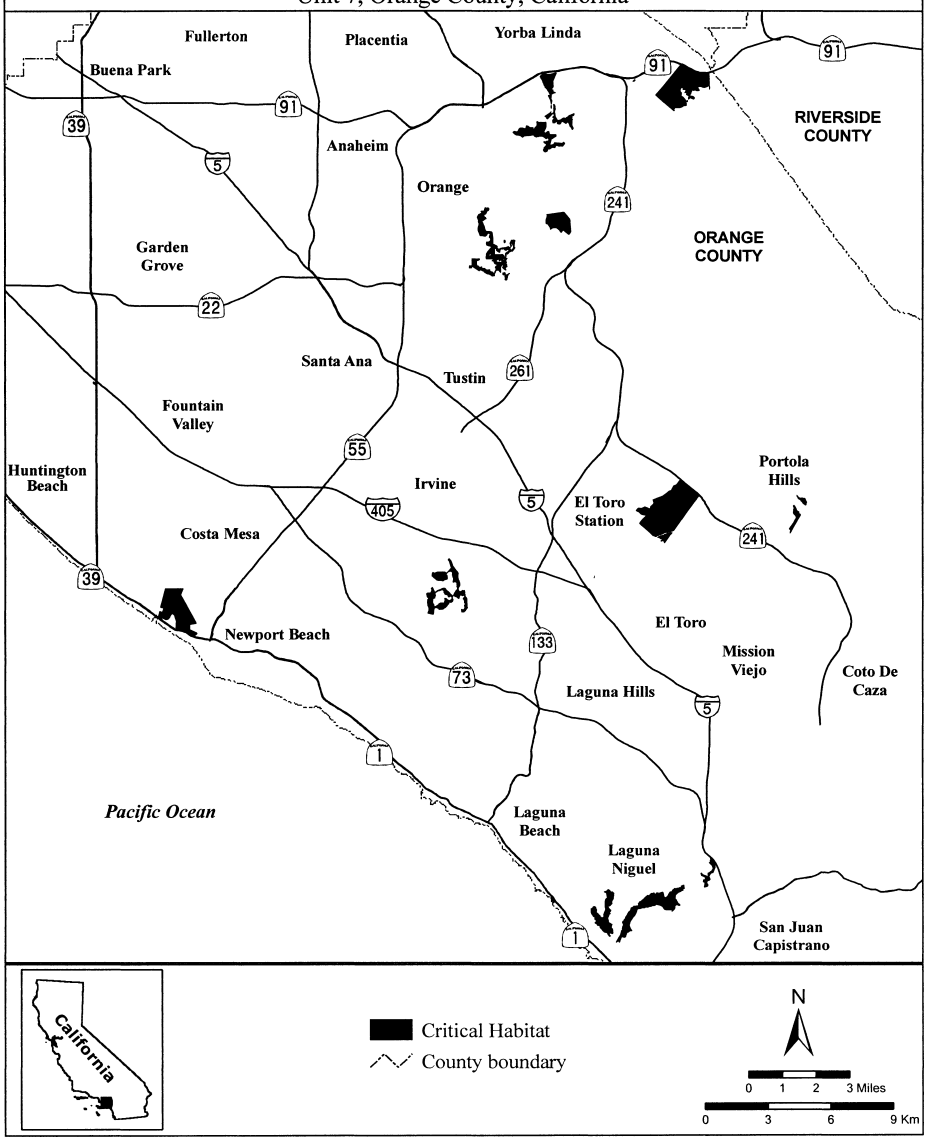

(12) Unit 8: Palos Verdes Peninsula Subregion, Los Angeles County, Los Angeles County, California.

(i) From USGS 1:24,000 quadrangle maps Redondo Beach, San Pedro and Torrance. Land bounded by the following UTM NAD27 coordinates (E,N): 371184, 3734867; 371187, 3734868; 371194, 3734868; 371251, 3734881; 371292, 3734915; 371292, 3734988; 371267, 3735049; 371254, 3735109; 371267, 3735195; 371271, 3735208; 371273, 3735210; 371273, 3735214; 371273, 3735280; 371244, 3735379; 371231, 3735474; 371260, 3735578; 371268, 3735607; 371269, 3735614; 371384, 3735709; 371403, 3735731; 371437, 3735770; 371464, 3735754; 371479, 3735700; 371521, 3735725; 371676, 3735782; 371768, 3735814; 371806, 3735789; 371892, 3735789; 371956, 3735801; 372073, 3735858; 372137, 3735893; 372165, 3735881; 372099, 3735833; 372035, 3735785; 371959, 3735757; 371822, 3735738; 371702, 3735712; 371635, 3735703; 371568, 3735684; 371527, 3735646; 371524, 3735614; 371546, 3735595; 371743, 3735630; 371816, 3735611; 371863, 3735575; 371870, 3735569; 371908, 3735531; 371952, 3735525; 371952, 3735525; 372003, 3735547; 372029, 3735573; 372073, 3735531; 372100, 3735531; 372121, 3735531; 372175, 3735557; 372194, 3735595; 372216, 3735677; 372221, 3735727; 372222, 3735741; 372263, 3735782; 372295, 3735814; 372394, 3735868; 372476, 3735976; 372502, 3736031; 372520, 3736052; 372558, 3736106; 372578, 3736118; 372660, 3736115; 372660, 3736074; 372581, 3736026; 372558, 3735963; 372600, 3735925; 372720, 3735960; 372822, 3735976; 372920, 3735976; 372946, 3736014; 372997, 3736055; 373047, 3736004; 373111, 3736026; 373127, 3736061; 373121, 3736094; 373132, 3736087; 373208, 3736084; 373262, 3736077; 373294, 3736055; 373364, 3735989; 373376, 3735992; 373384, 3735985; 373530, 3735896; 373613, 3735804; 373673, 3735769; 373765, 3735756; 373905, 3735776; 374006, 3735769; 374081, 3735815; 374089, 3735820; 374175, 3735820; 374231, 3735790; 374235, 3735788; 374323, 3735788; 374354, 3735779; 374389, 3735798; 374415, 3735804; 374456, 3735843; 374485, 3735925; 374504, 3736014; 374507, 3736128; 374466, 3736236; 374444, 3736264; 374444, 3736268; 374409, 3736337; 374394, 3736468; 374435, 3736553; 374479, 3736645; 374517, 3736785; 374562, 3736887; 374616, 3736998; 374666, 3737100; 374700, 3737100; 374702, 3737100; 374705, 3737106; 374747, 3737173; 374788, 3737224; 374845, 3737265; 374886, 3737325; 374981, 3737427; 375077, 3737490; 375089, 3737516; 375169, 3737535; 375197, 3737500; 375197, 3737452; 375105, 3737366; 375026, 3737293; 374953, 3737214; 374889, 3737151; 374865, 3737100; 374900, 3737100; 374911, 3737100; 374901, 3737049; 374901, 3737014; 374800, 3736963; 374809, 3736880; 374707, 3736801; 374711, 3736731; 374815, 3736668; 374895, 3736639; 374904, 3736826; 375035, 3736776; 375038, 3736903; 375003, 3737020; 375102, 3737100; 375200, 3737100; 375300, 3737100; 375400, 3737100; 375416, 3737100; 375414, 3737076; 375407, 3737037; 375422, 3737005; 375432, 3736960; 375450, 3736941; 375509, 3736937; 375563, 3736931; 375585, 3736938; 375581, 3736966; 375567, 3736991; 375505, 3737009; 375486, 3737044; 375488, 3737089; 375488, 3737100; 375500, 3737100; 375600, 3737100; 375669, 3737100; 375711, 3736998; 375733, 3736931; 375730, 3736858; 375743, 3736820; 375809, 3736833; 375870, 3736849; 375914, 3736817; 375990, 3736810; 376000, 3736893; 376117, 3736880; 376155, 3736915; 376149, 3736953; 376114, 3736979; 376209, 3736998; 376308, 3737058; 376350, 3737100; 376400, 3737100; 376500, 3737100; 376600, 3737100; 376700, 3737100; 376739, 3737100; 376657, 3737014; 376629, 3736960; 376559, 3736944; 376511, 3736884; 376486, 3736753; 376384, 3736687; 376349, 3736645; 376391, 3736503; 376414, 3736475; 376400, 3736410; 376428, 3736360; 376498, 3736293; 376606, 3736242; 376682, 3736210; 376731, 3736207; 376778, 3736166; 376902, 3736169; 376918, 3736236; 376832, 3736325; 376896, 3736366; 376934, 3736404; 376915, 3736493; 376867, 3736582; 376857, 3736642; 376927, 3736639; 377035, 3736550; 377102, 3736531; 377159, 3736436; 377216, 3736385; 377302, 3736388; 377438, 3736436; 377483, 3736471; 377562, 3736484; 377642, 3736484; 377753, 3736484; 377791, 3736477; 377800, 3736470; 377827, 3736457; 377866, 3736449; 377886, 3736446; 377915, 3736445; 377934, 3736450; 377975, 3736484; 377989, 3736510; 377992, 3736532; 377984, 3736573; 377965, 3736596; 377945, 3736618; 377808, 3736626; 377748, 3736627; 377712, 3736609; 377695, 3736597; 377679, 3736593; 377570, 3736633; 377526, 3736620; 377509, 3736638; 377558, 3736659; 377574, 3736669; 377594, 3736672; 377626, 3736669; 377671, 3736665; 377710, 3736668; 377733, 3736669; 377811, 3736663; 377898, 3736658; 377922, 3736668; 377923, 3736668; 378024, 3736646; 378024, 3736614; 378031, 3736553; 378097, 3736522; 378161, 3736563; 378183, 3736534; 378180, 3736496; 378224, 3736455; 378240, 3736426; 378193, 3736439; 378148, 3736468; 378097, 3736468; 378094, 3736436; 378183, 3736382; 378158, 3736357; 378069, 3736398; 378005, 3736414; 377878, 3736337; 377786, 3736363; 377704, 3736363; 377640, 3736337; 377580, 3736299; 377516, 3736252; 377491, 3736233; 377392, 3736252; 377291, 3736252; 377227, 3736210; 377161, 3736172; 377078, 3736160; 376910, 3736122; 376900, 3736074; 376869, 3736064; 376830, 3736064; 376773, 3736074; 376681, 3736109; 376624, 3736137; 376586, 3736157; 376578, 3736153; 376565, 3736195; 376501, 3736163; 376454, 3736125; 376403, 3736090; 376409, 3736017; 376393, 3735969; 376374, 3735928; 376333, 3735867; 376317, 3735839; 376382, 3735779; 376367, 3735756; 376337, 3735725; 376289, 3735775; 376216, 3735744; 376200, 3735667; 376243, 3735643; 376237, 3735636; 376248, 3735574; 376187, 3735579; 376143, 3735477; 376149, 3735407; 376152, 3735347; 376092, 3735312; 376063, 3735271; 376038, 3735226; 375955, 3735175; 375943, 3735093; 375943, 3735064; 375914, 3735045; 375908, 3735007; 375892, 3734969; 375889, 3734896; 375895, 3734836; 375841, 3734832; 375758, 3734874; 375752, 3734918; 375746, 3735017; 375762, 3735099; 375771, 3735182; 375711, 3735213; 375704, 3735185; 375657, 3735128; 375635, 3735074; 375625, 3735020; 375625, 3734956; 375635, 3734864; 375644, 3734785; 375679, 3734696; 375743, 3734629; 375800, 3734677; 375838, 3734655; 375863, 3734566; 375949, 3734553; 376031, 3734563; 376066, 3734607; 376082, 3734696; 376111, 3734788; 376219, 3734817; 376260, 3734880; 376270, 3734928; 376263, 3734978; 376301, 3734982; 376368, 3735074; 376355, 3735118; 376295, 3735125; 376251, 3735096; 376209, 3735067; 376203, 3735128; 376181, 3735172; 376231, 3735191; 376235, 3735226; 376263, 3735261; 376352, 3735315; 376432, 3735290; 376460, 3735274; 376520, 3735242; 376543, 3735188; 376619, 3735226; 376651, 3735242; 376689, 3735290; 376705, 3735356; 376771, 3735312; 376787, 3735363; 376730, 3735445; 376673,

3735509; 376635, 3735568; 376668, 3735579; 376716,
3735585; 376799, 3735598; 376859, 3735668; 376789,
3735712; 376726, 3735747; 376691, 3735747; 376653,
3735776; 376608, 3735801; 376608, 3735836; 376665,
3735836; 376703, 3735874; 376767, 3735871; 376808,
3735849; 376773, 3735804; 376799, 3735760; 376856,
3735725; 376938, 3735718; 376961, 3735753; 377011,
3735753; 377040, 3735747; 377084, 3735753; 377148,
3735776; 377186, 3735807; 377227, 3735864; 377253,
3735903; 377304, 3735969; 377357, 3735941; 377427,
3735953; 377507, 3735985; 377567, 3736010; 377513,
3736020; 377462, 3736055; 377465, 3736118; 377538,
3736141; 377640, 3736141; 377745, 3736115; 377799,
3736061; 377862, 3736010; 377910, 3735991; 377970,
3735959; 377999, 3735922; 378005, 3735871; 377910,
3735877; 377815, 3735906; 377754, 3735903; 377688,
3735858; 377621, 3735814; 377535, 3735807; 377443,
3735810; 377377, 3735795; 377329, 3735731; 377275,
3735702; 377167, 3735658; 377103, 3735642; 377046,
3735636; 376999, 3735645; 376926, 3735626; 376869,
3735595; 376815, 3735550; 376856, 3735426; 376903,
3735290; 376945, 3735239; 377018, 3735153; 377078,
3735166; 377173, 3735201; 377208, 3735287; 377205,
3735369; 377145, 3735461; 377103, 3735544; 377134,
3735585; 377215, 3735636; 377284, 3735649; 377357,
3735629; 377421, 3735629; 377459, 3735633; 377475,
3735649; 377519, 3735655; 377602, 3735661; 377637,
3735671; 377707, 3735674; 377751, 3735696; 377767,
3735731; 377789, 3735753; 377891, 3735795; 377999,
3735845; 378059, 3735871; 378104, 3735871; 378119,
3735820; 378081, 3735788; 378024, 3735763; 377980,
3735734; 377919, 3735706; 377859, 3735652; 377805,
3735629; 377745, 3735604; 377754, 3735566; 377846,
3735566; 377945, 3735569; 377977, 3735544; 377885,
3735506; 377786, 3735496; 377723, 3735490; 377640,
3735477; 377519, 3735439; 377459, 3735398; 377564,
3735388; 377659, 3735321; 377697, 3735296; 377758,
3735321; 377799, 3735353; 377881, 3735344; 377970,
3735350; 378031, 3735407; 378081, 3735458; 378154,
3735480; 378234, 3735499; 378291, 3735541; 378383,
3735591; 378427, 3735617; 378507, 3735649; 378545,
3735595; 378466, 3735509; 378364, 3735439; 378215,
3735385; 378091, 3735331; 378005, 3735293; 377891,
3735226; 377764, 3735191; 377665, 3735125; 377535,
3735042; 377386, 3735004; 377326, 3734985; 377329,
3734985; 377310, 3734969; 377335, 3734864; 377373,
3734861; 377411, 3734880; 377453, 3734864; 377545,
3734810; 377665, 3734737; 377735, 3734667; 377799,
3734610; 377846, 3734569; 377869, 3734547; 377948,
3734455; 377958, 3734394; 378012, 3734344; 378088,
3734340; 378167, 3734369; 378227, 3734391; 378297,
3734429; 378380, 3734452; 378510, 3734486; 378643,
3734452; 378700, 3734408; 378700, 3734400; 378700,
3734337; 378650, 3734363; 378551, 3734382; 378453,
3734379; 378326, 3734331; 378250, 3734299; 378139,
3734236; 377980, 3734236; 377872, 3734337; 377723,
3734340; 377589, 3734315; 377510, 3734252; 377504,
3734185; 377431, 3734150; 377364, 3734140; 377402,
3734112; 377510, 3734071; 377537, 3734068; 377434,
3734010; 377367, 3734048; 377284, 3734061; 377262,
3733953; 377234, 3733893; 377196, 3733832; 377151,
3733778; 377211, 3733753; 377284, 3733699; 377310,
3733613; 377342, 3733556; 377421, 3733524; 377446,
3733436; 377497, 3733359; 377694, 3733348; 377693,
3733342; 377633, 3733299; 377585, 3733278; 377546,
3733264; 377522, 3733257; 377508, 3733242; 377497,
3733225; 377482, 3733201; 377467, 3733189; 377435,
3733181; 377398, 3733179; 377320, 3733175; 377271,
3733172; 377246, 3733140; 377234, 3733099; 377237,
3733067; 377277, 3733005; 377298, 3732968; 377319,
3732917; 377318, 3732897; 377299, 3732848; 377279,
3732823; 377256, 3732788; 377239, 3732751; 377240,
3732743; 377238, 3732743; 377251, 3732670; 377267,
3732572; 377267, 3732515; 377181, 3732496; 376914,
3732527; 377013, 3732695; 377020, 3732696; 377051,
3732883; 377065, 3733202; 376798, 3733178; 376746,
3733254; 376642, 3733119; 376635, 3733039; 376637,
3732981; 376650, 3732916; 376673, 3732845; 376540,
3732923; 376495, 3732960; 376458, 3732997; 376440,
3733034; 376440, 3733045; 376436, 3733042; 376434,
3733046; 376378, 3733032; 376305, 3733077; 376156,
3732834; 376132, 3732867; 376075, 3732902; 376037,
3732896; 376020, 3732905; 376038, 3732937; 375946,
3732991; 375781, 3733070; 375661, 3733121; 375657,
3733203; 375721, 3733241; 375800, 3733181; 375883,
3733133; 376099, 3733146; 376197, 3733168; 376267,
3733102; 376369, 3733057; 376407, 3733073; 376423,
3733216; 376331, 3733299; 376223, 3733381; 376242,
3733483; 376296, 3733533; 376372, 3733505; 376451,
3733375; 376629, 3733257; 376648, 3733200; 376721,
3733292; 376778, 3733257; 376861, 3733216; 376924,
3733245; 376883, 3733308; 376797, 3733372; 376753,
3733387; 376702, 3733432; 376680, 3733492; 376759,
3733511; 376842, 3733505; 376883, 3733549; 376931,
3733479; 376981, 3733451; 377073, 3733422; 377118,
3733381; 377153, 3733305; 377134, 3733210; 377118,
3733133; 377156, 3733121; 377229, 3733206; 377267,
3733279; 377293, 3733343; 377293, 3733406; 377216,
3733514; 377178, 3733581; 377175, 3733641; 377121,
3733648; 377032, 3733680; 377013, 3733695; 377020,
3733749; 377005, 3733825; 376978, 3733908; 376937,
3733975; 376899, 3734054; 376883, 3734146; 376921,
3734229; 376934, 3734280; 376934, 3734353; 377029,
3734280; 377039, 3734232; 377077, 3734188; 377210,
3734207; 377254, 3734311; 377254, 3734375; 377258,
3734435; 377267, 3734534; 377261, 3734651; 377178,
3734778; 377118, 3734845; 377155, 3734890; 377184,
3734953; 377140, 3735017; 377063, 3735086; 376997,
3735112; 376936, 3735115; 376854, 3735102; 376774,
3735102; 376651, 3735102; 376581, 3735086; 376584,
3735039; 376555, 3735007; 376568, 3734963; 376536,
3734953; 376470, 3734874; 376432, 3734807; 376352,
3734804; 376311, 3734761; 376232, 3734794; 376178,
3734740; 376159, 3734667; 376165, 3734591; 376197,
3734562; 376250, 3734517; 376264, 3734505; 376331,
3734467; 376404, 3734422; 376518, 3734416; 376597,
3734461; 376626, 3734534; 376680, 3734537; 376684,
3734530; 376724, 3734451; 376731, 3734365; 376731,
3734283; 376699, 3734197; 376639, 3734149; 376512,
3734168; 376369, 3734213; 376350, 3734248; 376315,
3734289; 376134, 3734340; 376118, 3734292; 376086,
3734229; 376057, 3734137; 376023, 3734045; 376010,
3734026; 375991, 3733987; 375962, 3733943; 375896,
3733857; 375877, 3733835; 375838, 3733800; 375803,
3733803; 375756, 3733816; 375708, 3733867; 375657,
3733914; 375610, 3733892; 375584, 3733791; 375549,
3733689; 375454, 3733660; 375410, 3733660; 375337,
3733654; 375318, 3733632; 375308, 3733559; 375273,
3733492; 375229, 3733502; 375168, 3733581; 375127,
3733641; 375114, 3733648; 375123, 3733655; 375089,
3733712; 375038, 3733734; 374990, 3733766; 374958,
3733797; 374885, 3733826; 374755, 3733874; 374692,
3733902; 374600, 3733934; 374527, 3733953; 374485,
3733972; 374403, 3733969; 374380, 3733889; 374386,

3733883; 374397, 3733838; 374410, 3733756; 374457,
3733610; 374613, 3733422; 374635, 3733375; 374622,
3733343; 374603, 3733314; 374635, 3733270; 374660,
3733251; 374695, 3733219; 374702, 3733194; 374717,
3733198; 374716, 3733178; 374681, 3733144; 374682,
3733068; 374630, 3732947; 374636, 3732925; 374618,
3732915; 374614, 3732926; 374605, 3732940; 374599,
3732964; 374602, 3733005; 374599, 3733021; 374583,
3733098; 374573, 3733119; 374558, 3733165; 374545,
3733181; 374518, 3733189; 374490, 3733227; 374467,
3733250; 374452, 3733272; 374421, 3733305; 374378,
3733347; 374320, 3733391; 374291, 3733405; 374273,
3733419; 374270, 3733431; 374232, 3733486; 374218,
3733514; 374182, 3733554; 374171, 3733574; 374147,
3733588; 374117, 3733614; 374094, 3733631; 374051,
3733659; 374027, 3733667; 373947, 3733673; 373915,
3733678; 373892, 3733684; 373867, 3733696; 373847,
3733700; 373764, 3733735; 373639, 3733769; 373585,
3733776; 373514, 3733774; 373490, 3733779; 373432,
3733778; 373380, 3733772; 373356, 3733764; 373345,
3733753; 373332, 3733736; 373319, 3733695; 373294,
3733642; 373285, 3733581; 373275, 3733581; 373268,
3733579; 373260, 3733572; 373251, 3733570; 373230,
3733573; 373214, 3733573; 373201, 3733579; 373196,
3733586; 373195, 3733598; 373205, 3733657; 373207,
3733706; 373204, 3733721; 373198, 3733739; 373187,
3733756; 373179, 3733765; 373158, 3733783; 373133,
3733801; 373117, 3733810; 373101, 3733813; 373067,
3733809; 373046, 3733809; 373032, 3733815; 372992,
3733816; 372964, 3733819; 372940, 3733819; 372926,
3733813; 372917, 3733805; 372912, 3733794; 372907,
3733768; 372903, 3733756; 372899, 3733752; 372899,
3733751; 372899, 3733748; 372896, 3733742; 372886,
3733730; 372865, 3733713; 372848, 3733698; 372839,
3733683; 372835, 3733671; 372835, 3733663; 372819,
3733648; 372819, 3733648; 372819, 3733640; 372819,
3733639; 372812, 3733638; 372772, 3733657; 372761,
3733661; 372748, 3733662; 372723, 3733669; 372703,
3733677; 372695, 3733681; 372691, 3733692; 372684,
3733700; 372681, 3733729; 372683, 3733743; 372685,
3733751; 372695, 3733766; 372700, 3733778; 372712,
3733829; 372710, 3733849; 372691, 3733922; 372686,
3733933; 372665, 3733955; 372629, 3733984; 372613,
3734000; 372576, 3734026; 372544, 3734044; 372520,
3734052; 372495, 3734063; 372477, 3734073; 372447,
3734098; 372424, 3734110; 372410, 3734122; 372356,
3734148; 372329, 3734168; 372295, 3734179; 372266,
3734195; 372233, 3734207; 372209, 3734218; 372185,
3734215; 372168, 3734209; 372157, 3734213; 372146,
3734220; 372138, 3734232; 372125, 3734238; 372079,
3734239; 372030, 3734230; 371966, 3734213; 371943,
3734210; 371879, 3734212; 371847, 3734212; 371808,
3734204; 371789, 3734206; 371765, 3734202; 371751,
3734192; 371737, 3734171; 371730, 3734159; 371717,
3734148; 371698, 3734138; 371682, 3734130; 371644,
3734117; 371615, 3734081; 371590, 3734058; 371565,
3734045; 371542, 3734030; 371492, 3734002; 371462,
3733989; 371440, 3733976; 371420, 3733961; 371399,
3733947; 371352, 3733936; 371296, 3733951; 371282,
3733958; 371255, 3733965; 371234, 3733967; 371193,
3733963; 371169, 3733957; 371151, 3733956; 371131,
3733951; 371111, 3733942; 371077, 3733913; 371062,
3733882; 371052, 3733833; 371052, 3733833; 371035,
3733848; 371017, 3733920; 371136, 3733994; 371219,
3734016; 371336, 3734006; 371404, 3734045; 371404,
3734036; 371471, 3734062; 371521, 3734084; 371531,
3734112; 371579, 3734176; 371674, 3734239; 371731,
3734293; 371772, 3734331; 371769, 3734392; 371741,
3734468; 371734, 3734566; 371823, 3734595; 371922,
3734595; 371931, 3734639; 371861, 3734706; 371756,
3734744; 371687, 3734725; 371604, 3734716; 371566,
3734741; 371537, 3734725; 371537, 3734674; 371537,
3734620; 371537, 3734592; 371429, 3734595; 371309,
3734566; 371163, 3734516; 370956, 3734436; 370956,
3734436; 370925, 3734439; 370782, 3734379; 370624,
3734319; 370471, 3734261; 370398, 3734233; 370328,
3734198; 370243, 3734163; 370113, 3734079; 370092,
3734097; 370076, 3734109; 370057, 3734119; 370039,
3734126; 370007, 3734131; 369994, 3734142; 369964,
3734154; 369887, 3734170; 369863, 3734177; 369814,
3734177; 369797, 3734166; 369785, 3734154; 369772,
3734149; 369767, 3734149; 369763, 3734156; 369768,
3734161; 369771, 3734170; 369760, 3734167; 369737,
3734167; 369715, 3734163; 369697, 3734161; 369679,
3734154; 369652, 3734149; 369627, 3734140; 369571,
3734135; 369492, 3734137; 369470, 3734135; 369429,
3734129; 369404, 3734133; 369368, 3734137; 369343,
3734137; 369325, 3734152; 369322, 3734161; 369321,
3734174; 369324, 3734211; 369329, 3734232; 369338,
3734255; 369358, 3734293; 369368, 3734321; 369379,
3734344; 369384, 3734360; 369383, 3734375; 369348,
3734428; 369304, 3734465; 369270, 3734502; 369263,
3734518; 369250, 3734566; 369236, 3734594; 369222,
3734614; 369203, 3734650; 369139, 3734763; 369136,
3734778; 369674, 3734781; 369703, 3734777; 369711,
3734778; 369749, 3734782; 369831, 3734782; 369980,
3734807; 370066, 3734858; 370117, 3734925; 370076,
3735014; 370022, 3735074; 369977, 3735102; 369949,
3735153; 369958, 3735172; 369980, 3735233; 369980,
3735306; 369936, 3735401; 369885, 3735522; 369866,
3735601; 369879, 3735683; 369860, 3735769; 369837,
3735833; 369891, 3735950; 369901, 3736061; 369856,
3736147; 369812, 3736201; 369742, 3736261; 369704,
3736312; 369647, 3736423; 369641, 3736471; 369625,
3736541; 369634, 3736601; 369660, 3736639; 369698,
3736668; 369717, 3736706; 369698, 3736772; 369704,
3736849; 369653, 3736972; 369612, 3737011; 369564,
3736995; 369526, 3736938; 369523, 3736884; 369485,
3736839; 369453, 3736909; 369460, 3736960; 369479,
3737036; 369498, 3737077; 369361, 3737128; 369190,
3737179; 368942, 3737230; 368700, 3737224; 368700,
3737228; 368673, 3737227; 368568, 3737211; 368539,
3737236; 368508, 3737243; 368492, 3737243; 368469,
3737224; 368450, 3737176; 368396, 3737106; 368336,
3737062; 368269, 3737040; 368219, 3737033; 368200,
3737055; 368201, 3737061; 368281, 3737091; 368298,
3737107; 368308, 3737109; 368336, 3737122; 368362,
3737154; 368362, 3737154; 368365, 3737156; 368371,
3737163; 368406, 3737195; 368406, 3737195; 368418,
3737206; 368423, 3737214; 368424, 3737218; 368428,
3737224; 368438, 3737278; 368438, 3737319; 368428,
3737405; 368406, 3737462; 368371, 3737532; 368336,
3737582; 368295, 3737627; 368254, 3737652; 368238,
3737687; 368241, 3737709; 368254, 3737744; 368289,
3737767; 368320, 3737725; 368374, 3737652; 368460,
3737563; 368489, 3737528; 368498, 3737459; 368511,
3737408; 368552, 3737341; 368606, 3737316; 368635,
3737303; 368700, 3737290; 368700, 3737300; 368700,
3737303; 368774, 3737303; 368948, 3737290; 369174,
3737246; 369345, 3737185; 369422, 3737207; 369479,
3737230; 369482, 3737274; 369488, 3737376; 369523,
3737369; 369564, 3737296; 369669, 3737246; 369714,
3737207; 369774, 3737265; 369790, 3737331; 369783,
3737392; 369790, 3737415; 369812, 3737479; 369812,

3737549; 369758, 3737609; 369698, 3737622; 369637,
3737590; 369599, 3737517; 369520, 3737507; 369517,
3737561; 369504, 3737634; 369453, 3737666; 369447,
3737736; 369475, 3737739; 369491, 3737708; 369558,
3737657; 369602, 3737673; 369644, 3737660; 369688,
3737619; 369710, 3737685; 369710, 3737793; 369729,
3737828; 369609, 3737911; 369482, 3737958; 369441,
3737984; 369441, 3738022; 369425, 3738050; 369504,
3738057; 369587, 3738076; 369650, 3738101; 369676,
3738130; 369660, 3738158; 369628, 3738184; 369663,
3738187; 369749, 3738152; 369764, 3738187; 369771,
3738260; 369796, 3738311; 369866, 3738381; 369901,
3738460; 369882, 3738495; 369891, 3738527; 369847,
3738577; 369866, 3738625; 369822, 3738670; 369863,
3738708; 369828, 3738765; 369825, 3738793; 369869,
3738876; 369799, 3738933; 369707, 3739006; 369676,
3739006; 369650, 3738990; 369599, 3738974; 369571,
3738939; 369520, 3738936; 369453, 3738911; 369437,
3738882; 369447, 3738828; 369495, 3738762; 369510,
3738695; 369453, 3738673; 369431, 3738727; 369418,
3738755; 369310, 3739016; 369304, 3739139; 369269,
3739197; 369256, 3739257; 369212, 3739260; 369069,
3739232; 368961, 3739187; 368825, 3739089; 368700,
3738939; 368700, 3739000; 368700, 3739100; 368700,
3739126; 368721, 3739152; 368782, 3739197; 368924,
3739282; 369005, 3739332; 369061, 3739362; 369068,
3739365; 369090, 3739374; 369095, 3739382; 369108,
3739389; 369164, 3739398; 369322, 3739469; 369463,
3739533; 369529, 3739578; 369589, 3739633; 369598,
3739637; 369653, 3739655; 369757, 3739674; 369769,
3739683; 369788, 3739697; 369788, 3739697; 369789,
3739697; 369797, 3739706; 369808, 3739728; 369825,
3739768; 369827, 3739792; 369837, 3739864; 369835,
3739900; 369900, 3739900; 370000, 3739900; 370066,
3739900; 370072, 3739851; 370072, 3739816; 370009,
3739832; 369949, 3739749; 369926, 3739708; 369850,
3739679; 369837, 3739628; 369755, 3739565; 369641,
3739517; 369564, 3739460; 369512, 3739413; 369482,
3739411; 369448, 3739400; 369435, 3739395; 369408,
3739380; 369372, 3739344; 369307, 3739279; 369346,
3739221; 369384, 3739162; 369425, 3739101; 369443,
3739120; 369447, 3739118; 369486, 3739151; 369533,
3739199; 369584, 3739284; 369600, 3739335; 369600,
3739357; 369612, 3739381; 369561, 3739412; 369631,
3739463; 369787, 3739549; 369872, 3739606; 369942,
3739619; 369949, 3739565; 369999, 3739578; 370066,
3739616; 370107, 3739679; 370139, 3739740; 370145,
3739809; 370120, 3739854; 370141, 3739900; 370200,
3739900; 370300, 3739900; 370400, 3739900; 370500,
3739900; 370545, 3739900; 370540, 3739883; 370563,
3739903; 370665, 3739967; 370719, 3739992; 370760,
3739999; 370789, 3740030; 370836, 3740087; 370881,
3740122; 371002, 3740195; 371056, 3740230; 371059,
3740278; 371090, 3740335; 371125, 3740411; 371151,
3740465; 371192, 3740488; 371243, 3740475; 371335,
3740430; 371421, 3740405; 371462, 3740414; 371532,
3740408; 371573, 3740411; 371643, 3740421; 371694,
3740437; 371719, 3740427; 371732, 3740399; 371735,
3740329; 371735, 3740265; 371764, 3740256; 371827,
3740259; 371910, 3740249; 371986, 3740234; 372024,
3740218; 372043, 3740157; 372056, 3740072; 372084,
3740046; 372141, 3740056; 372253, 3740081; 372316,
3740084; 372383, 3740062; 372395, 3740053; 372418,
3740062; 372446, 3740107; 372472, 3740110; 372519,
3740068; 372557, 3740056; 372592, 3740053; 372618,
3740002; 372626, 3739900; 372669, 3739900; 372678,
3739840; 372684, 3739735; 372688, 3739627; 372665,
3739560; 372602, 3739481; 372564, 3739437; 372554,
3739379; 372529, 3739281; 372478, 3739227; 372418,
3739154; 372380, 3739027; 372345, 3738954; 372338,
3738887; 372364, 3738814; 372430, 3738694; 372545,
3738519; 372472, 3738471; 372427, 3738424; 372405,
3738430; 372338, 3738557; 372297, 3738576; 372253,
3738551; 372227, 3738544; 372221, 3738576; 372233,
3738637; 372192, 3738716; 372164, 3738748; 372100,
3738802; 372100, 3738900; 372100, 3738929; 372110,
3738913; 372157, 3738891; 372195, 3738900; 372230,
3738925; 372246, 3738960; 372272, 3739005; 372291,
3739059; 372294, 3739135; 372326, 3739198; 372326,
3739262; 372268, 3739338; 372237, 3739370; 372138,
3739446; 372100, 3739470; 372100, 3739500; 372100,
3739592; 372385, 3739450; 372433, 3739484; 372477,
3739573; 372477, 3739653; 372474, 3739751; 372452,
3739805; 372452, 3739865; 372453, 3739881; 372379,
3739896; 372267, 3739889; 372258, 3739851; 372255,
3739813; 372236, 3739778; 372191, 3739737; 372153,
3739702; 372118, 3739680; 372071, 3739664; 372007,
3739661; 371940, 3739683; 371886, 3739702; 371975,
3740067; 371921, 3740102; 371874, 3740102; 371839,
3740102; 371832, 3740074; 371772, 3740029; 371756,
3740010; 371744, 3739988; 371715, 3739988; 371696,
3740051; 371645, 3740074; 371591, 3740096; 371559,
3740080; 371540, 3740083; 371502, 3740134; 371477,
3740147; 371442, 3740169; 371413, 3740197; 371363,
3740235; 371277, 3740293; 371223, 3740289; 371178,
3740289; 371137, 3740248; 371137, 3740220; 371105,
3740188; 371017, 3740118; 370940, 3740061; 370874,
3740016; 370820, 3739962; 370753, 3739956; 370709,
3739947; 370655, 3739905; 370438, 3739702; 370472,
3739695; 370507, 3739733; 370565, 3739686; 370618,
3739663; 370644, 3739654; 370695, 3739641; 370700,
3739641; 370700, 3739600; 370700, 3739561; 370593,
3739581; 370530, 3739609; 370447, 3739619; 370403,
3739616; 370358, 3739609; 370364, 3739501; 370311,
3739486; 370250, 3739403; 370203, 3739425; 370180,
3739498; 370139, 3739492; 370101, 3739470; 370060,
3739463; 370009, 3739457; 369996, 3739432; 369942,
3739422; 369866, 3739435; 369812, 3739406; 369761,
3739314; 369726, 3739209; 369717, 3739178; 369790,
3739168; 369926, 3739197; 370066, 3739238; 370155,
3739238; 370234, 3739305; 370228, 3739330; 370250,
3739374; 370279, 3739412; 370320, 3739387; 370399,
3739412; 370453, 3739444; 370488, 3739460; 370536,
3739463; 370609, 3739451; 370692, 3739416; 370700,
3739415; 370700, 3739400; 370700, 3739337; 370638,
3739332; 370597, 3739332; 370555, 3739329; 370514,
3739319; 370479, 3739287; 370432, 3739265; 370409,
3739259; 370375, 3739262; 370346, 3739249; 370267,
3739208; 370248, 3739186; 370225, 3739157; 370190,
3739151; 370133, 3739154; 370092, 3739157; 370054,
3739151; 369994, 3739113; 369959, 3739094; 369940,
3739071; 369978, 3739024; 369981, 3738992; 369987,
3738894; 370009, 3738852; 370051, 3738837; 370133,
3738830; 370165, 3738821; 370165, 3738792; 370174,
3738767; 370228, 3738757; 370276, 3738744; 370273,
3738700; 370244, 3738697; 370236, 3738696; 370228,
3738704; 370184, 3738720; 370136, 3738714; 370066,
3738704; 370009, 3738670; 369980, 3738644; 369955,
3738597; 369955, 3738533; 369999, 3738476; 370034,
3738441; 370025, 3738400; 370009, 3738365; 369980,
3738362; 369945, 3738374; 369917, 3738352; 369898,
3738301; 369879, 3738263; 369844, 3738225; 369806,
3738181; 369825, 3738130; 369901, 3738092; 369996,
3737984; 370009, 3737942; 369996, 3737920; 369971,

3737942; 369939, 3737981; 369885, 3738015; 369841, 3738041; 369812, 3738035; 369783, 3738025; 369733, 3738025; 369656, 3738031; 369583, 3737987; 369596, 3737946; 369790, 3737879; 369847, 3737841; 369828, 3737815; 369812, 3737790; 369812, 3737761; 369853, 3737736; 369904, 3737708; 369930, 3737692; 369968, 3737638; 369974, 3737596; 369936, 3737596; 369914, 3737609; 369888, 3737631; 369860, 3737612; 369822, 3737612; 369818, 3737577; 369860, 3737507; 369882, 3737457; 369847, 3737392; 369860, 3737331; 369891, 3737290; 369879, 3737220; 369901, 3737169; 369901, 3737106; 369920, 3737061; 369945, 3737014; 370031, 3736960; 370085, 3736976; 370110, 3737017; 370136, 3737052; 370244, 3737128; 370333, 3737160; 370409, 3737173; 370549, 3737242; 370682, 3737338; 370793, 3737439; 370799, 3737395; 370720, 3737296; 370622, 3737192; 370530, 3737119; 370406, 3737039; 370295, 3737001; 370250, 3736950; 370247, 3736906; 370326, 3736871; 370425, 3736852; 370533, 3736877; 370574, 3736922; 370660, 3736817; 370714, 3736811; 370739, 3736823; 370774, 3736788; 370831, 3736782; 370895, 3736792; 370942, 3736817; 371019, 3736792; 371073, 3736769; 371123, 3736779; 371180, 3736826; 371219, 3736842; 371247, 3736836; 371253, 3736798; 371206, 3736772; 371136, 3736690; 371095, 3736661; 371060, 3736658; 370942, 3736690; 370860, 3736674; 370790, 3736623; 370784, 3736582; 370819, 3736560; 370882, 3736553; 370955, 3736557; 371031, 3736563; 371073, 3736544; 371114, 3736525; 371171, 3736522; 371190, 3736547; 371263, 3736518; 371279, 3736484; 371339, 3736480; 371361, 3736496; 371377, 3736518; 371438, 3736557; 371473, 3736598; 371514, 3736642; 371533, 3736690; 371555, 3736741; 371590, 3736766; 371631, 3736798; 371673, 3736817; 371717, 3736855; 371749, 3736887; 371774, 3736849; 371720, 3736798; 371676, 3736734; 371666, 3736649; 371730, 3736614; 371779, 3736605; 371817, 3736595; 371902, 3736570; 371918, 3736532; 371877, 3736484; 371810, 3736487; 371760, 3736516; 371718, 3736544; 371677, 3736576; 371626, 3736576; 371523, 3736430; 371444, 3736404; 371323, 3736376; 371247, 3736379; 371111, 3736420; 371057, 3736341; 371019, 3736353; 370974, 3736382; 370911, 3736385; 370907, 3736407; 370860, 3736426; 370749, 3736426; 370685, 3736480; 370603, 3736566; 370507, 3736630; 370422, 3736699; 370336, 3736703; 370260, 3736722; 370149, 3736785; 370110, 3736738; 369987, 3736712; 369958, 3736665; 369901, 3736674; 369809, 3736658; 369745, 3736614; 369682, 3736582; 369685, 3736506; 369685, 3736423; 369777, 3736299; 369834, 3736233; 369920, 3736153; 369952, 3736023; 369914, 3735909; 369914, 3735814; 369933, 3735715; 369961, 3735655; 369983, 3735614; 369998, 3735623; 369997, 3735595; 369994, 3735575; 369946, 3735565; 369950, 3735532; 369951, 3735527; 369990, 3735536; 370001, 3735505; 370001, 3735495; 369968, 3735484; 369976, 3735451; 369980, 3735447; 370023, 3735469; 370037, 3735448; 370028, 3735426; 370049, 3735391; 370056, 3735385; 370104, 3735418; 370134, 3735414; 370142, 3735391; 370145, 3735366; 370138, 3735333; 370133, 3735261; 370136, 3735224; 370170, 3735160; 370188, 3735125; 370195, 3735102; 370210, 3735074; 370234, 3735041; 370247, 3735021; 370258, 3734995; 370259, 3734974; 370241, 3734936; 370218, 3734865; 370211, 3734839; 370212, 3734809; 370214, 3734780; 370217, 3734762; 370241, 3734742; 370255, 3734718; 370252, 3734695; 370265, 3734669; 370295, 3734650; 370354, 3734658; 370364, 3734662; 370523, 3734686; 370733, 3734779; 370841, 3734864; 370971, 3734963; 371036, 3734998; 371061, 3735012; 371060, 3735010; 371082, 3734950; 371114, 3734883; 371175, 3734869. Excluding land bounded by the following UTM NAD27 coordinates (E,N): 374717, 3735861; 374771, 3735963; 374736, 3736039; 374714, 3736090; 374758, 3736109; 374768, 3736141; 374717, 3736236; 374739, 3736287; 374714, 3736379; 374663, 3736436; 374717, 3736496; 374800, 3736433; 374860, 3736452; 374822, 3736591; 374715, 3736627; 374685, 3736563; 374688, 3736531; 374558, 3736537; 374533, 3736468; 374606, 3736391; 374593, 3736372; 374571, 3736350; 374593, 3736293; 374622, 3736293; 374650, 3736268; 374622, 3736236; 374622, 3736195; 374644, 3736175; 374631, 3736106; 374666, 3736042; 374622, 3735975; 374641, 3735883; 374707, 3735848. Excluding land bounded by the following UTM NAD27 coordinates (E,N): 375495, 3735728; 375546, 3735807; 375603, 3735864; 375616, 3735921; 375555, 3735909; 375479, 3735848; 375463, 3735893; 375530, 3735960; 375584, 3736001; 375625, 3736061; 375708, 3736093; 375777, 3736137; 375787, 3736175; 375692, 3736172; 375603, 3736185; 375596, 3736214; 375606, 3736283; 375593, 3736315; 375536, 3736315; 375523, 3736351; 375476, 3736331; 375473, 3736268; 375479, 3736210; 375485, 3736141; 375454, 3736172; 375390, 3736191; 375352, 3736128; 375352, 3736058; 375339, 3735982; 375317, 3735858; 375362, 3735823; 375365, 3735725; 375438, 3735677. Excluding land bounded by the following UTM NAD27 coordinates (E,N): 375847, 3735410; 375898, 3735445; 375924, 3735477; 375936, 3735534; 375965, 3735534; 375987, 3735566; 375955, 3735607; 375885, 3735626; 375854, 3735661; 375889, 3735702; 376022, 3735652; 376076, 3735744; 376111, 3735756; 376171, 3735807; 376165, 3735861; 376149, 3735915; 376162, 3735966; 376203, 3735972; 376219, 3736010; 376225, 3736087; 376238, 3736137; 376251, 3736214; 376308, 3736207; 376326, 3736273; 376279, 3736283; 376162, 3736341; 376108, 3736318; 376070, 3736315; 376047, 3736341; 376073, 3736385; 376019, 3736423; 375958, 3736458; 375857, 3736388; 375847, 3736334; 375860, 3736283; 375898, 3736245; 375936, 3736248; 375949, 3736207; 376006, 3736153; 376038, 3736106; 376022, 3736023; 376016, 3735969; 375971, 3735982; 375936, 3736017; 375904, 3736064; 375822, 3736058; 375771, 3736039; 375774, 3735925; 375749, 3735934; 375717, 3735909; 375692, 3735848; 375670, 3735788; 375692, 3735763; 375698, 3735740; 375673, 3735702; 375660, 3735648; 375663, 3735623; 375644, 3735591; 375660, 3735556; 375685, 3735521; 375701, 3735493; 375749, 3735452; 375739, 3735410; 375739, 3735363; 375835, 3735353. Excluding land bounded by the following UTM NAD27 coordinates (E,N): 374869, 3735734; 374809, 3735760; 374720, 3735782; 374628, 3735785; 374584, 3735772; 374542, 3735702; 374568, 3735642; 374603, 3735607; 374705, 3735626; 374718, 3735518; 374610, 3735467; 374582, 3735456; 374565, 3735426; 374561, 3735391; 374568, 3735337; 374590, 3735309; 374682, 3735325; 374746, 3735318; 374765, 3735302; 374838, 3735312; 374876, 3735366; 374930, 3735423; 374946, 3735493; 374949, 3735556; 374933, 3735620; 374908, 3735655; 374935, 3735694. Excluding land bounded by the following UTM NAD27 coordinates (E,N): 375263, 3736252; 375269, 3736309; 375285, 3736366; 375308, 3736407; 375339, 3736445; 375377, 3736487; 375428, 3736522; 375514, 3736576;

375577, 3736550; 375625, 3736560; 375692, 3736677; 375638, 3736703; 375508, 3736604; 375431, 3736636; 375352, 3736604; 375346, 3736509; 375260, 3736496; 375228, 3736534; 375158, 3736544; 375092, 3736455; 375098, 3736356; 375114, 3736287; 375120, 3736220; 375122, 3736219. Excluding land bounded by the following UTM NAD27 coordinates (E,N): 375590, 3735321; 375501, 3735340; 375438, 3735366; 375377, 3735398; 375269, 3735525; 375187, 3735585; 375203, 3735677; 375279, 3735680; 375273, 3735756; 375228, 3735810; 375209, 3735893; 375146, 3735928; 375088, 3735852; 375063, 3735779; 375054, 3735737; 375114, 3735687; 375085, 3735626; 375082, 3735579; 375098, 3735521; 375006, 3735442; 374993, 3735340; 374965, 3735283; 374908, 3735232; 374819, 3735172; 374761, 3735163; 374714, 3735128; 374695, 3735086; 374650, 3735017; 374698, 3734966; 374673, 3734858; 374704, 3734829; 374730, 3734788; 374755, 3734731; 374723, 3734686; 374755, 3734645; 374812, 3734686; 374854, 3734683; 374923, 3734642; 374974, 3734683; 374949, 3734721; 374961, 3734766; 374987, 3734817; 374974, 3734845; 374923, 3734845; 374869, 3734877; 374812, 3734893; 374777, 3734918; 374736, 3734940; 374755, 3734978; 374777, 3735004; 374828, 3735061; 374869, 3735118; 374984, 3735163; 375019, 3735232; 375066, 3735290; 375146, 3735337; 375209, 3735252; 375273, 3735315; 375416, 3735242; 375412, 3735220; 375422, 3735156; 375498, 3735061; 375536, 3735112; 375577, 3735175; 375609, 3735258; 375623, 3735294. Excluding land bounded by the following UTM NAD27 coordinates (E,N): 375644, 3734531; 375644, 3734578; 375638, 3734613; 375609, 3734648; 375552, 3734683; 375504, 3734683; 375539, 3734712; 375568, 3734747; 375571, 3734798; 375568, 3734832; 375558, 3734883; 375543, 3734915; 375489, 3734893; 375419, 3734848; 375377, 3734810; 375339, 3734782; 375349, 3734699; 375381, 3734636; 375403, 3734597; 375485, 3734566; 375549, 3734499; 375620, 3734474. Excluding land bounded by the following UTM NAD27 coordinates (E,N): 375374, 3734293; 375381, 3734340; 375365, 3734378; 375336, 3734407; 375298, 3734455; 375292, 3734531; 375241, 3734585; 375177, 3734607; 375127, 3734607; 375108, 3734628; 375082, 3734601; 375025, 3734547; 375028, 3734521; 375050, 3734490; 375123, 3734448; 375193, 3734477; 375215, 3734394; 375273, 3734369; 375292, 3734328; 375317, 3734274. Excluding land bounded by the following UTM NAD27 coordinates (E,N): 372554, 3735106; 372468, 3735135; 372392, 3735150; 372332, 3735096; 372310, 3735030; 372316, 3734960; 372354, 3734912; 372430, 3734855; 372564, 3734734; 372665, 3734674; 372621, 3734601; 372541, 3734525; 372475, 3734519; 372465, 3734468; 372437, 3734430; 372399, 3734395; 372386, 3734353; 372370, 3734343; 372386, 3734334; 372433, 3734312; 372551, 3734299; 372621, 3734271; 372672, 3734242; 372726, 3734198; 372770, 3734157; 372853, 3734096; 372888, 3734125; 372921, 3734182; 372918, 3734230; 372918, 3734255; 372932, 3734265; 372957, 3734242; 372970, 3734230; 372989, 3734236; 373008, 3734258; 373015, 3734287; 373011, 3734331; 373049, 3734598; 373043, 3734785; 373053, 3734830; 373116, 3734792; 373124, 3734781; 373142, 3734754; 373142, 3734749; 373161, 3734668; 373170, 3734560; 373142, 3734461; 373113, 3734366; 373084, 3734319; 373075, 3734284; 373119, 3734246; 373170, 3734246; 373256, 3734252; 373264, 3734251; 373280, 3734234; 373300, 3734168; 373339, 3734141; 373342, 3734138; 373343, 3734138; 373363, 3734125; 373409, 3734151; 373419, 3734201; 373427, 3734201; 373434, 3734185; 373443, 3734172; 373462, 3734163; 373484, 3734166; 373494, 3734182; 373507, 3734182; 373510, 3734181; 373526, 3734176; 373545, 3734157; 373554, 3734157; 373570, 3734157; 373596, 3734166; 373602, 3734192; 373646, 3734195; 373665, 3734157; 373678, 3734144; 373686, 3734142; 373710, 3734138; 373723, 3734134; 373738, 3734138; 373780, 3734303; 373783, 3734372; 373757, 3734468; 373748, 3734531; 373773, 3734582; 373789, 3734607; 373792, 3734658; 373767, 3734706; 373742, 3734719; 373704, 3734719; 373653, 3734677; 373630, 3734658; 373608, 3734639; 373538, 3734709; 373599, 3734769; 373605, 3734807; 373332, 3734903; 373345, 3735014; 373338, 3735049; 373272, 3735071; 373262, 3735115; 373275, 3735176; 373249, 3735217; 373116, 3735296; 373024, 3735315; 373024, 3735582; 372964, 3735576; 372922, 3735554; 372884, 3735449; 372878, 3735357; 372872, 3735309; 372859, 3735281; 372884, 3735242; 372919, 3735227; 372961, 3735198; 372989, 3735150; 373015, 3735112; 373015, 3735100; 372983, 3735090; 372932, 3735112; 372853, 3735087; 372776, 3735074; 372729, 3735049; 372735, 3735011; 372741, 3734985; 372751, 3734969; 372618, 3734954; 372551, 3734944; 372551, 3734998; 372583, 3735033; 372586, 3735065; 372578, 3735075; 372578, 3735078; 372576, 3735078.

Land bounded by the following UTM NAD27 coordinates (E,N): 374262, 3739840; 374170, 3739875; 374186, 3739903; 374348, 3739897; 374431, 3739891; 374488, 3739897; 374551, 3739935; 374539, 3739964; 374469, 3740002; 374386, 3740033; 374246, 3740053; 374154, 3740072; 374104, 3740094; 374056, 3740107; 373980, 3740110; 373881, 3740119; 373878, 3740176; 373846, 3740240; 373783, 3740275; 373726, 3740272; 373653, 3740284; 373640, 3740297; 373656, 3740348; 373716, 3740341; 373770, 3740341; 373831, 3740319; 373894, 3740291; 373954, 3740275; 374011, 3740278; 374043, 3740294; 374088, 3740284; 374085, 3740268; 374078, 3740246; 374088, 3740214; 374154, 3740170; 374237, 3740148; 374319, 3740138; 374405, 3740135; 374462, 3740148; 374516, 3740119; 374558, 3740094; 374605, 3740081; 374656, 3740087; 374700, 3740132; 374713, 3740157; 374754, 3740164; 374821, 3740164; 374853, 3740173; 374872, 3740195; 374859, 3740224; 374818, 3740278; 374758, 3740376; 374780, 3740427; 374827, 3740459; 374878, 3740465; 374916, 3740456; 374958, 3740424; 374980, 3740414; 375002, 3740414; 375101, 3740265; 375142, 3740208; 375170, 3740119; 375170, 3740072; 375151, 3740030; 375112, 3739998; 375085, 3739995; 375040, 3740018; 374932, 3740053; 374843, 3740068; 374770, 3740056; 374742, 3740040; 374742, 3739992; 374751, 3739941; 374720, 3739900; 374624, 3739875; 374570, 3739849; 374519, 3739837; 374478, 3739824.

Land bounded by the following UTM NAD27 coordinates (E,N): 373367, 3739675; 373312, 3739587; 373308, 3739584; 373272, 3739599; 373240, 3739599; 373202, 3739564; 373154, 3739500; 373103, 3739446; 373053, 3739392; 373008, 3739335; 373006, 3739321; 372982, 3739319; 372956, 3739381; 372961, 3739392; 372967, 3739411; 373005, 3739452; 373049, 3739506; 373078, 3739545; 373113, 3739599; 373176, 3739662; 373332, 3739814; 373359, 3739850; 373379, 3739821; 373402, 3739797.

Land bounded by the following UTM NAD27 coordinates (E,N): 373743, 3738202;

373689, 3738205; 373645, 3738163; 373626, 3738128; 373588, 3738094; 373483, 3738040; 373407, 3737995; 373359, 3737979; 373353, 3737998; 373356, 3738027; 373397, 3738062; 373416, 3738084; 373442, 3738125; 373496, 3738151; 373537, 3738163; 373584, 3738211; 373610, 3738262; 373581, 3738271; 373565, 3738297; 373594, 3738332; 373629, 3738332; 373692, 3738306; 373772, 3738284; 373800, 3738286; 373810, 3738287; 373854, 3738309; 373908, 3738367; 373937, 3738433; 374000, 3738490; 374054, 3738522; 374073, 3738544; 374121, 3738554; 374175, 3738554; 374235, 3738589; 374327, 3738614; 374397, 3738624; 374416, 3738579; 374359, 3738538; 374277, 3738535; 374245, 3738516; 374235, 3738481; 374181, 3738471; 374121, 3738475; 374058, 3738443; 374016, 3738398; 374013, 3738363; 374058, 3738348; 374156, 3738303; 374219, 3738255; 374289, 3738202; 374318, 3738176; 374337, 3738173; 374366, 3738227; 374378, 3738249; 374416, 3738281; 374502, 3738281; 374610, 3738297; 374696, 3738335; 374731, 3738335; 374759, 3738297; 374740, 3738255; 374654, 3738214; 374578, 3738182; 374499, 3738157; 374432, 3738106; 374397, 3738043; 374343, 3737976; 374305, 3737887; 374267, 3737767; 374213, 3737668; 374194, 3737624; 374188, 3737576; 374178, 3737535; 374146, 3737494; 374134, 3737459; 374096, 3737430; 374067, 3737417; 374023, 3737392; 374007, 3737363; 373975, 3737325; 373931, 3737290; 373905, 3737255; 373886, 3737227; 373842, 3737201; 373807, 3737182; 373800, 3737184; 373800, 3737157; 373800, 3737100; 373815, 3737100; 373900, 3737100; 373965, 3737100; 374000, 3737100; 374100, 3737100; 374155, 3737100; 374210, 3737160; 374245, 3737192; 374280, 3737252; 374324, 3737300; 374378, 3737347; 374419, 3737386; 374502, 3737452; 374594, 3737525; 374689, 3737624; 374758, 3737678; 374802, 3737687; 374872, 3737782; 374923, 3737871; 374983, 3737935; 375104, 3738195; 375189, 3738338; 375221, 3738322; 375161, 3738211; 375101, 3738087; 375081, 3737982; 375034, 3737874; 374964, 3737808; 374926, 3737770; 374885, 3737652; 374878, 3737589; 374853, 3737471; 374786, 3737424; 374723, 3737389; 374697, 3737360; 374640, 3737208; 374615, 3737138; 374608, 3737100; 374561, 3737080; 374525, 3736994; 374511, 3736963; 374460, 3736839; 374429, 3736741; 374429, 3736652; 374403, 3736591; 374355, 3736531; 374298, 3736496; 374279, 3736382; 374184, 3736369; 374000, 3736455; 373806, 3736550; 373647, 3736636; 373673, 3736696; 373838, 3736658; 373926, 3736658; 373965, 3736658; 373949, 3736679; 373993, 3736718; 374022, 3736785; 374050, 3736972; 373955, 3736998; 373950, 3736994; 373900, 3736992; 373820, 3737052; 373706, 3736983; 373617, 3736960; 373576, 3736986; 373512, 3737005; 373430, 3737021; 373363, 3737052; 373293, 3737078; 373236, 3737075; 373195, 3737062; 373125, 3737008; 373052, 3736989; 373007, 3737011; 372931, 3737036; 372814, 3737056; 372614, 3737078; 372612, 3737078; 372609, 3737102; 372692, 3737268; 372670, 3737289; 372609, 3737289; 372573, 3737293; 372564, 3737311; 372571, 3737327; 372575, 3737333; 372579, 3737335; 372595, 3737354; 372585, 3737408; 372541, 3737449; 372455, 3737516; 372445, 3737560; 372506, 3737535; 372544, 3737538; 372525, 3737592; 372477, 3737706; 372436, 3737754; 372417, 3737779; 372385, 3737833; 372363, 3737884; 372322, 3737929; 372264, 3737960; 372299, 3738024; 372350, 3738014; 372388, 3738005; 372426, 3737967; 372499, 3737802; 372585, 3737637; 372668, 3737576; 372776, 3737491; 372953, 3737386; 373026, 3737332; 373087, 3737278; 373131, 3737268; 373169, 3737303; 373398, 3737195; 373449, 3737173; 373512, 3737148; 373576, 3737119; 373680, 3737113; 373738, 3737135; 373728, 3737173; 373704, 3737200; 373687, 3737221; 373639, 3737275; 373620, 3737297; 373582, 3737341; 373557, 3737376; 373512, 3737383; 373468, 3737383; 373411, 3737392; 373373, 3737405; 373309, 3737433; 373265, 3737452; 373236, 3737465; 373188, 3737500; 373144, 3737525; 373071, 3737595; 373020, 3737630; 372969, 3737697; 372925, 3737729; 372874, 3737760; 372880, 3737792; 372925, 3737811; 372985, 3737779; 373071, 3737697; 373179, 3737668; 373242, 3737640; 373328, 3737611; 373376, 3737576; 373433, 3737532; 373500, 3737494; 373579, 3737471; 373652, 3737437; 373741, 3737344; 373799, 3737365; 373805, 3737430; 373840, 3737465; 373878, 3737509; 373900, 3737535; 373945, 3737557; 374002, 3737560; 374037, 3737579; 374092, 3737687; 374096, 3737735; 374029, 3737763; 373950, 3737824; 373911, 3737884; 373908, 3737967; 373905, 3738062; 373870, 3738116; 373800, 3738179; 373800, 3738179. Excluding land bounded by the following UTM NAD27 coordinates (E,N): 374061, 3737786; 374013, 3737868; 373975, 3737938; 373972, 3737989; 374000, 3738087; 373975, 3738125; 373956, 3738170; 373937, 3738214; 373959, 3738240; 374004, 3738268; 374064, 3738278; 374124, 3738259; 374178, 3738221; 374219, 3738195; 374254, 3738154; 374267, 3738132; 374258, 3738100; 374216, 3738055; 374181, 3738011; 374159, 3737957; 374153, 3737903; 374145, 3737858; 374137, 3737846; 374115, 3737808; 374099, 3737786.

Land bounded by the following UTM NAD27 coordinates (E,N): 370826, 3736852; 370772, 3736887; 370696, 3737011; 370712, 3737036; 370785, 3737081; 370890, 3737129; 371033, 3737135; 371204, 3737202; 371226, 3737198; 371274, 3737084; 371293, 3736948; 371274, 3736919; 371236, 3736919; 371140, 3736890; 371004, 3736856; 370921, 3736843.

Land bounded by the following UTM NAD27 coordinates (E,N): 369129, 3737966; 369075, 3738033; 369053, 3738090; 369009, 3738166; 368929, 3738208; 369088, 3738535; 369199, 3738506; 369234, 3738446; 369263, 3738382; 369314, 3738369; 369409, 3738401; 369475, 3738430; 369517, 3738404; 369555, 3738379; 369558, 3738316; 369536, 3738255; 369485, 3738306; 369345, 3738230; 369279, 3738239; 369164, 3738163; 369256, 3738033; 369199, 3738033; 369152, 3737960.

(ii) Note: Map of Unit 8—Palos Verdes Peninsula Subregion, Los Angeles County (Map 8) follows:

Map 8
Critical Habitat for Coastal California Gnatcatcher (*Polioptila californica californica*), Unit 8, Los Angeles County, California

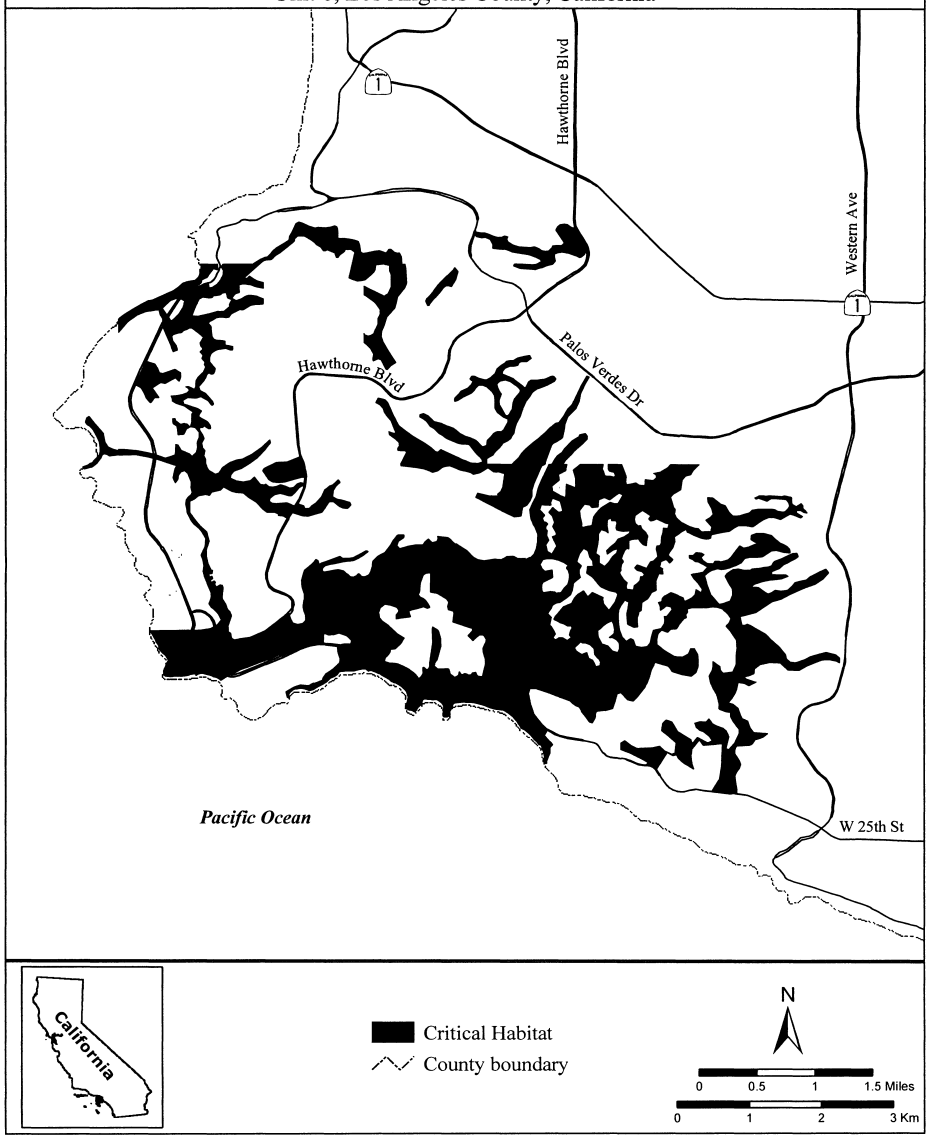

(13) Unit 9: East Los Angeles County—Matrix NCCP Subregion of Orange County, Los Angeles, San Bernardino, and Orange Counties, California.

(i) From USGS 1:24,000 quadrangle maps Black Star Canyon, El Monte, La Habra, Prado Dam, Whittier, and Yorba Linda. Land bounded by the following UTM NAD27 coordinates (E,N): 403340, 3765375; 403172, 3765242; 403058, 3765008; 402960, 3764796; 402892, 3764718; 402870, 3764713; 402780, 3764756; 402700, 3764804; 402594, 3764874; 402461, 3764892; 401804,

3764864; 401800, 3764870; 401167, 3764847; 401072, 3764853; 401072, 3764872; 401116, 3764923; 401202, 3765044; 401231, 3765105; 401240, 3765123; 401208, 3765164; 401161, 3765174; 401107, 3765171; 401050, 3765174; 400913, 3765183; 400856, 3765190; 400764, 3765212; 400700, 3765212; 400618, 3765202; 400529, 3765190; 400459, 3765193; 400380, 3765196; 400278, 3765196; 400199, 3765209; 400173, 3765234; 400081, 3765244; 400027, 3765234; 399957, 3765237; 399916, 3765210; 399913, 3765225; 399903, 3765263; 399891, 3765288; 399888, 3765314; 399900, 3765329; 399916, 3765352; 399935, 3765383; 399935, 3765418; 399900, 3765431; 399662, 3765450; 399418, 3765476; 399183, 3765491; 399094, 3765507; 398992, 3765476; 398824, 3765422; 398703, 3765374; 398600, 3765338; 398600, 3765340; 398409, 3765284; 398379, 3765296; 398376, 3765342; 398379, 3765410; 398379, 3765606; 398391, 3765676; 398419, 3765754; 398474, 3765825; 398600, 3765914; 398600, 3765919; 398780, 3766025; 398849, 3766066; 398900, 3766069; 398983, 3766072; 399116, 3766079; 399199, 3766117; 399281, 3766174; 399395, 3766263; 399507, 3766342; 399573, 3766361; 399630, 3766349; 399742, 3766330; 399875, 3766307; 399992, 3766285; 400078, 3766263; 400196, 3766269; 400281, 3766292; 400323, 3766241; 400354, 3766209; 400408, 3766199; 400491, 3766222; 400488, 3766196; 400500, 3766187; 400583, 3766203; 400665, 3766228; 400678, 3766250; 400646, 3766304; 400659, 3766320; 400719, 3766263; 400720, 3766263; 400728, 3766252; 400779, 3766197; 400837, 3766119; 400882, 3766086; 400932, 3766036; 400972, 3765976; 401005, 3765908; 401078, 3765860; 401146, 3765802; 401229, 3765749; 401327, 3765694; 401448, 3765631; 401513, 3765601; 401639, 3765566; 401694, 3765558; 401800, 3765604; 401800, 3765600; 401800, 3765599; 401826, 3765614; 402125, 3765687; 402470, 3765677; 402814, 3765742; 403114, 3765808; 403344, 3765858; 403623, 3765949; 403719, 3765954; 403842, 3765944; 403918, 3765926; 404146, 3766032; 403928, 3765820; 403812, 3765747; 403481, 3765659; 403388, 3765453.

Land bounded by the following UTM NAD27 coordinates (E,N): 414950, 3757744; 414927, 3757778; 414873, 3757730; 414839, 3757767; 414779, 3757697; 414741, 3757700; 414715, 3757764; 414677, 3757788; 414590, 3757788; 414500, 3757792; 414500, 3757800; 414500, 3757900; 414500, 3758000; 414400, 3758000; 414323, 3758000; 414314, 3758071; 414320, 3758128; 414320, 3758185; 414304, 3758276; 414263, 3758303; 414213, 3758347; 414186, 3758374; 414182, 3758431; 414152, 3758471; 414098, 3758519; 414048, 3758519; 414000, 3758539; 413933, 3758525; 413879, 3758485; 413819, 3758455; 413761, 3758438; 413728, 3758364; 413691, 3758340; 413670, 3758276; 413643, 3758219; 413600, 3758205; 413559, 3758199; 413478, 3758212; 413435, 3758252; 413408, 3758293; 413404, 3758336; 413411, 3758377; 413387, 3758407; 413384, 3758461; 413418, 3758525; 413421, 3758580; 413408, 3758569; 413361, 3758569; 413340, 3758542; 413280, 3758559; 413233, 3758572; 413192, 3758616; 413185, 3758667; 413189, 3758710; 413165, 3758737; 413138, 3758784; 413128, 3758832; 413094, 3758855; 413054, 3758825; 413024, 3758747; 412966, 3758653; 412936, 3758623; 412902, 3758545; 412882, 3758475; 412855, 3758441; 412805, 3758421; 412754, 3758451; 412714, 3758471; 412650, 3758454; 412596, 3758458; 412569, 3758495; 412569, 3758532; 412566, 3758683; 412609, 3758710; 412630, 3758734; 412697, 3758741; 412724, 3758737; 412754, 3758751; 412764, 3758784; 412791, 3758788; 412835, 3758781; 412832, 3758815; 412811, 3758842; 412781, 3758862; 412747, 3758845; 412710, 3758808; 412589, 3758788; 412549, 3758784; 412512, 3758757; 412491, 3758707; 412387, 3758663; 412367, 3758650; 412326, 3758653; 412283, 3758673; 412242, 3758653; 412195, 3758629; 412108, 3758623; 412081, 3758650; 412070, 3758751; 411980, 3758757; 411996, 3758801; 411996, 3758859; 412033, 3758966; 411990, 3759020; 411936, 3758987; 411932, 3758825; 411868, 3758741; 411821, 3758697; 411791, 3758650; 411656, 3758572; 411596, 3758512; 411562, 3758491; 411518, 3758512; 411488, 3758535; 411457, 3758532; 411414, 3758501; 411434, 3758448; 411410, 3758357; 411367, 3758377; 411336, 3758411; 411343, 3758448; 411242, 3758522; 411185, 3758528; 411175, 3758481; 411218, 3758444; 411225, 3758407; 411195, 3758377; 411201, 3758340; 411161, 3758303; 411087, 3758229; 410969, 3758276; 410895, 3758320; 410865, 3758407; 410855, 3758411; 410824, 3758431; 410787, 3758421; 410764, 3758384; 410656, 3758340; 410609, 3758330; 410578, 3758363; 410501, 3758464; 410444, 3758508; 410460, 3758549; 410444, 3758579; 410423, 3758565; 410376, 3758586; 410356, 3758626; 410380, 3758687; 410359, 3758710; 410329, 3758710; 410302, 3758687; 410262, 3758690; 410221, 3758700; 410201, 3758744; 410164, 3758774; 410191, 3758838; 410117, 3758821; 410002, 3758815; 409932, 3758811; 409895, 3758811; 409878, 3758761; 409874, 3758687; 409878, 3758619; 409908, 3758576; 409968, 3758530; 409999, 3758572; 410033, 3758586; 410076, 3758589; 410127, 3758562; 410161, 3758525; 410178, 3758468; 410167, 3758407; 410134, 3758353; 410103, 3758350; 410060, 3758370; 410006, 3758353; 409982, 3758350; 409982, 3758343; 410016, 3758296; 410117, 3758239; 410238, 3758131; 410343, 3758000; 410300, 3758000; 410200, 3758000; 410100, 3758000; 410000, 3758000; 409900, 3758000; 409821, 3758000; 409800, 3758000; 409774, 3758033; 409308, 3758046; 409298, 3758192; 409234, 3758283; 409181, 3758390; 409191, 3758458; 409255, 3758448; 409282, 3758562; 409379, 3758619; 409379, 3758515; 409453, 3758498; 409480, 3758512; 409494, 3758579; 409534, 3758616; 409568, 3758636; 409618, 3758606; 409618, 3758549; 409618, 3758505; 409703, 3758498; 409723, 3758508; 409703, 3758545; 409696, 3758582; 409726, 3758579; 409780, 3758592; 409783, 3758613; 409757, 3758670; 409652, 3758727; 409538, 3758757; 409450, 3758741; 409416, 3758747; 409426, 3758784; 409373, 3758821; 409298, 3758825; 409231, 3758832; 409197, 3758832; 409181, 3758855; 409130, 3758862; 409090, 3758845; 409009, 3758838; 408962, 3758852; 408854, 3758832; 408760, 3758805; 408706, 3758778; 408675, 3758734; 408682, 3758690; 408662, 3758619; 408696, 3758572; 408645, 3758508; 408537, 3758421; 408392, 3758397; 408379, 3758424; 408328, 3758441; 408301, 3758468; 408268, 3758464; 408130, 3758407; 408042, 3758340; 407944, 3758242; 407901, 3758178; 407897, 3758148; 407870, 3758158; 407857, 3758195; 407870, 3758239; 407944, 3758310; 408008, 3758400; 408039, 3758471; 407961, 3758488; 407820, 3758498; 407739, 3758586; 407672, 3758619; 407608, 3758586; 407523, 3758501; 407197, 3758528; 407170, 3758552; 407129, 3758579; 407123, 3758613; 407089, 3758640; 407008, 3758687; 406991, 3758724; 407022, 3758784; 406984, 3758852; 406998, 3758926; 406984, 3758943; 406951, 3758946; 406907, 3758976; 406907, 3759010; 406934, 3759037; 406927, 3759071; 406850, 3759101;

406836, 3759088; 406806, 3759098; 406732, 3759131;
406650, 3759152; 406653, 3759663; 406110, 3759681;
405841, 3759687; 405677, 3759692; 405859, 3759808;
405984, 3759896; 406139, 3759987; 406227, 3760034;
406264, 3760091; 406294, 3760138; 406382, 3760219;
406398, 3760263; 406476, 3760310; 406516, 3760351;
406590, 3760391; 406661, 3760401; 406725, 3760432;
406728, 3760485; 406702, 3760543; 406641, 3760560;
406550, 3760610; 406510, 3760644; 406429, 3760647;
406368, 3760627; 406223, 3760593; 406186, 3760553;
406136, 3760502; 406136, 3760452; 406025, 3760374;
405984, 3760344; 405964, 3760300; 405907, 3760270;
405819, 3760226; 405752, 3760192; 405705, 3760132;
405698, 3760101; 405671, 3760041; 405607, 3760017;
405546, 3759984; 405492, 3759957; 405449, 3759953;
405516, 3760105; 405496, 3760098; 405445, 3760115;
405428, 3760135; 405388, 3760142; 405381, 3760176;
405418, 3760233; 405543, 3760368; 405654, 3760408;
405785, 3760405; 405853, 3760415; 405849, 3760462;
405839, 3760485; 405718, 3760492; 405705, 3760512;
405722, 3760589; 405708, 3760667; 405718, 3760758;
405745, 3760879; 405883, 3760893; 405890, 3761115;
405893, 3761257; 405866, 3761284; 405809, 3761263;
405762, 3761226; 405762, 3761183; 405762, 3761102;
405765, 3761061; 405684, 3761041; 405647, 3761024;
405593, 3761034; 405560, 3761034; 405513, 3761001;
405469, 3760974; 405445, 3761001; 405432, 3761031;
405344, 3761021; 405253, 3760997; 405206, 3760974;
405152, 3760950; 405063, 3760936; 405063, 3761004;
405129, 3761011; 405186, 3761028; 405223, 3761061;
405304, 3761085; 405321, 3761109; 405364, 3761132;
405364, 3761159; 405216, 3761146; 405250, 3761193;
405213, 3761199; 405152, 3761216; 405152, 3761260;
405193, 3761304; 405132, 3761304; 405129, 3761338;
405102, 3761331; 405085, 3761398; 405095, 3761526;
405017, 3761496; 404987, 3761493; 404940, 3761482;
404906, 3761455; 404893, 3761395; 404933, 3761311;
404595, 3761317; 404300, 3761320; 404293, 3761405;
404307, 3761449; 404361, 3761489; 404391, 3761523;
404374, 3761546; 404337, 3761563; 404300, 3761577;
404290, 3761614; 404283, 3761671; 404283, 3761745;
404310, 3761866; 404303, 3761964; 404290, 3762011;
404253, 3762018; 404219, 3762045; 404121, 3762035;
404098, 3762015; 404020, 3762018; 403953, 3762025;
403859, 3762031; 403768, 3762031; 403724, 3762038;
403690, 3762052; 403636, 3762089; 403616, 3762095;
403583, 3762079; 403572, 3762102; 403593, 3762112;
403677, 3762129; 403667, 3762193; 403613, 3762203;
403589, 3762180; 403546, 3762170; 403515, 3762159;
403445, 3762149; 403418, 3762163; 403364, 3762217;
403343, 3762294; 403323, 3762345; 403364, 3762362;
403394, 3762338; 403451, 3762271; 403485, 3762240;
403495, 3762311; 403498, 3762439; 403482, 3762554;
403461, 3762597; 403414, 3762601; 403343, 3762618;
403269, 3762634; 403222, 3762658; 403138, 3762682;
403121, 3762651; 403131, 3762621; 403148, 3762597;
403246, 3762547; 403239, 3762516; 403138, 3762527;
403108, 3762547; 403047, 3762567; 402990, 3762564;
402936, 3762564; 402869, 3762564; 402838, 3762611;
402815, 3762665; 402788, 3762722; 402761, 3762803;
402697, 3762823; 402626, 3762857; 402623, 3762917;
402637, 3763000; 402700, 3763000; 402800, 3763000;
402900, 3763000; 403000, 3763000; 403100, 3763000;
403200, 3763000; 403300, 3763000; 403400, 3763000;
403400, 3763100; 403400, 3763200; 403400, 3763203;
403468, 3763103; 403498, 3762998; 403546, 3762934;
403623, 3762894; 403690, 3762863; 403778, 3762863;
403852, 3762836; 403889, 3762810; 403950, 3762793;
404037, 3762789; 404051, 3762847; 404105, 3762853;
404219, 3762853; 404283, 3762863; 404276, 3762961;
404310, 3763005; 404340, 3763072; 404327, 3763103;
404293, 3763160; 404260, 3763207; 404226, 3763241;
404293, 3763278; 404249, 3763335; 404212, 3763379;
404226, 3763423; 404270, 3763463; 404337, 3763493;
404398, 3763503; 404428, 3763453; 404438, 3763423;
404499, 3763483; 404532, 3763500; 404590, 3763534;
404647, 3763534; 404785, 3763601; 404866, 3763618;
404940, 3763662; 404980, 3763679; 405014, 3763658;
405034, 3763672; 405068, 3763655; 405095, 3763611;
405095, 3763554; 405051, 3763500; 404974, 3763453;
404970, 3763423; 405004, 3763409; 405081, 3763416;
405129, 3763456; 405152, 3763446; 405236, 3763416;
405385, 3763416; 405513, 3763426; 405519, 3763402;
405550, 3763362; 405641, 3763311; 405654, 3763271;
405691, 3763261; 405758, 3763247; 405799, 3763261;
405843, 3763160; 405890, 3763106; 406014, 3763160;
406062, 3763204; 406062, 3763251; 406149, 3763321;
406250, 3763335; 406341, 3763325; 406395, 3763335;
406614, 3763284; 406604, 3763345; 406449, 3763591;
406473, 3763810; 406459, 3763948; 406419, 3763978;
406351, 3764025; 406324, 3764025; 406287, 3764002;
406264, 3764039; 406173, 3764089; 406092, 3764180;
406082, 3764238; 406051, 3764251; 406001, 3764197;
405981, 3764201; 405974, 3764261; 405866, 3764308;
405745, 3764382; 405641, 3764460; 405640, 3764463;
405623, 3764470; 405560, 3764483; 405507, 3764490;
405392, 3764493; 405236, 3764480; 405158, 3764470;
405044, 3764432; 405037, 3764518; 405049, 3764566;
405049, 3764634; 405034, 3764669; 405002, 3764689;
404951, 3764689; 404914, 3764694; 404826, 3764714;
404805, 3764737; 404753, 3764792; 404722, 3764805;
404649, 3764827; 404511, 3764873; 404463, 3764913;
404458, 3764946; 404501, 3765004; 404559, 3765066;
404627, 3765107; 404700, 3765139; 404763, 3765180;
404818, 3765248; 404836, 3765288; 404883, 3765366;
404941, 3765426; 405042, 3765484; 405097, 3765378;
405183, 3765426; 405253, 3765479; 405372, 3765484;
405480, 3765467; 405568, 3765474; 405661, 3765464;
405626, 3765396; 405553, 3765316; 405442, 3765255;
405354, 3765215; 405344, 3765139; 405366, 3765089;
405447, 3765011; 405525, 3764973; 405573, 3764792;
405633, 3764656; 405767, 3764533; 405767, 3764500;
405770, 3764500; 405792, 3764463; 405856, 3764430;
405900, 3764443; 405937, 3764416; 405998, 3764356;
406068, 3764382; 406210, 3764430; 406260, 3764473;
406289, 3764500; 406300, 3764500; 406400, 3764500;
406500, 3764500; 406562, 3764500; 406594, 3764426;
406657, 3764382; 406688, 3764382; 406708, 3764359;
406691, 3764295; 406695, 3764126; 406735, 3763951;
406749, 3763800; 406739, 3763628; 406722, 3763513;
406725, 3763514; 406720, 3763505; 406743, 3763405;
406777, 3763174; 406784, 3763003; 406760, 3762798;
406791, 3762719; 406836, 3762688; 406877, 3762650;
406936, 3762593; 407010, 3762569; 407058, 3762538;
407108, 3762474; 407151, 3762405; 407234, 3762331;
407343, 3762276; 407389, 3762236; 407489, 3762169;
407605, 3762117; 407613, 3762105; 407611, 3762106;
407577, 3762079; 407591, 3762055; 407567, 3762004;
407571, 3761934; 407618, 3761876; 407665, 3761846;
407739, 3761799; 407853, 3761775; 407907, 3761792;
407968, 3761796; 407988, 3761759; 408069, 3761718;
408140, 3761671; 408170, 3761661; 408200, 3761685;
408221, 3761718; 408254, 3761715; 408264, 3761685;
408251, 3761641; 408231, 3761610; 408224, 3761583;

408248, 3761550; 408291, 3761506; 408365, 3761466;
408400, 3761443; 408400, 3761422; 408400, 3761400;
408332, 3761417; 408333, 3761245; 408279, 3759634;
409845, 3759623; 409845, 3759653; 409846, 3759772;
410527, 3759768; 410551, 3759711; 410599, 3759657;
410659, 3759623; 410716, 3759576; 410794, 3759542;
410801, 3759579; 410760, 3759647; 410730, 3759711;
410720, 3759767; 410964, 3759765; 410999, 3759687;
410999, 3759637; 411006, 3759616; 411053, 3759606;
411070, 3759573; 411090, 3759566; 411139, 3759526;
411141, 3759525; 411215, 3759522; 411249, 3759542;
411336, 3759563; 411427, 3759532; 411511, 3759525;
411525, 3759546; 411555, 3759546; 411599, 3759536;
411643, 3759519; 411619, 3759482; 411643, 3759455;
411683, 3759451; 411690, 3759478; 411713, 3759532;
411727, 3759519; 411724, 3759482; 411747, 3759445;
411784, 3759431; 411862, 3759411; 411865, 3759441;
411845, 3759461; 411798, 3759515; 411798, 3759563;
411804, 3759600; 411845, 3759593; 411852, 3759566;
411879, 3759515; 411966, 3759458; 412017, 3759465;
412010, 3759512; 412027, 3759549; 412047, 3759549;
412070, 3759573; 412101, 3759600; 412131, 3759620;
412165, 3759623; 412222, 3759626; 412232, 3759610;
412215, 3759566; 412222, 3759512; 412279, 3759546;
412296, 3759579; 412310, 3759583; 412343, 3759586;
412343, 3759610; 412313, 3759606; 412293, 3759643;
412273, 3759701; 412242, 3759758; 412300, 3759758;
412300, 3759782; 412300, 3759800; 412400, 3759800;
412500, 3759800; 412600, 3759800; 412700, 3759800;
412800, 3759800; 412900, 3759800; 413000, 3759800;
413100, 3759800; 413200, 3759800; 413300, 3759800;
413400, 3759800; 413500, 3759800; 413600, 3759800;
413700, 3759800; 413800, 3759800; 413900, 3759800;
414000, 3759800; 414100, 3759800; 414200, 3759800;
414300, 3759800; 414400, 3759800; 414500, 3759800;
414500, 3759700; 414600, 3759700; 414700, 3759700;
414706, 3759700; 414735, 3759606; 414856, 3759563;
414913, 3759559; 414903, 3759461; 414910, 3759428;
414933, 3759441; 414960, 3759482; 415014, 3759515;
415125, 3759414; 415173, 3759350; 415173, 3759253;
415109, 3759182; 415112, 3759135; 415139, 3759081;
415203, 3759034; 415257, 3759027; 415301, 3759024;
415344, 3759027; 415388, 3758983; 415402, 3758956;
415429, 3758919; 415506, 3758899; 415530, 3758876;
415516, 3758812; 415493, 3758667; 415533, 3758441;
415580, 3758263; 415520, 3758209; 415456, 3758202;
415425, 3758209; 415422, 3758182; 415365, 3758172;
415321, 3758209; 415307, 3758165; 415297, 3758101;
415277, 3758054; 415220, 3758037; 415206, 3757986;
415183, 3757966; 415156, 3757909; 415142, 3757835;
415173, 3757771; 415092, 3757724; 415092, 3757724;
415136, 3757687; 415176, 3757666; 415334, 3757666;
415402, 3757673; 415452, 3757693; 415503, 3757697;
415503, 3757660; 415486, 3757650; 415520, 3757623;
415557, 3757589; 415614, 3757582; 415637, 3757596;
415674, 3757589; 415685, 3757562; 415708, 3757545;
415735, 3757542; 415765, 3757532; 415776, 3757508;
415833, 3757518; 415863, 3757538; 415880, 3757505;
415907, 3757458; 415934, 3757437; 416015, 3757481;
416058, 3757522; 416122, 3757555; 416186, 3757586;
416271, 3757599; 416318, 3757623; 416405, 3757653;
416429, 3757653; 416449, 3757639; 416503, 3757670;
416554, 3757697; 416577, 3757660; 416594, 3757633;
416655, 3757639; 416692, 3757606; 416742, 3757559;
416806, 3757515; 416803, 3757559; 416776, 3757602;
416769, 3757623; 416806, 3757633; 416840, 3757626;
416921, 3757575; 416981, 3757501; 416981, 3757525;
416938, 3757613; 416900, 3757687; 416840, 3757727;
416840, 3757757; 416850, 3757784; 417071, 3757607;
417097, 3757584; 417066, 3757588; 417091, 3757542;
417246, 3757353; 417309, 3757314; 417392, 3757361;
417491, 3757373; 417553, 3757392; 417563, 3757399;
417710, 3757388; 418870, 3756953; 418972, 3756823;
419245, 3756388; 419339, 3756305; 419438, 3756216;
419856, 3756137; 419986, 3756131; 420088, 3756172;
420164, 3756239; 420230, 3756255; 420332, 3756229;
420370, 3756229; 420402, 3756324; 420413, 3756355;
420459, 3756477; 420450, 3756645; 420459, 3756661;
420580, 3756766; 420707, 3756820; 421516, 3756550;
422036, 3756389; 422091, 3756372; 422291, 3756248;
422396, 3756061; 422399, 3755905; 422397, 3755905;
422296, 3755844; 422283, 3755807; 422249, 3755777;
422202, 3755736; 422158, 3755666; 422104, 3755605;
422040, 3755565; 422013, 3755494; 421970, 3755423;
421939, 3755379; 421919, 3755292; 421936, 3755245;
421956, 3755174; 421956, 3755083; 421970, 3755036;
421949, 3754834; 422003, 3754766; 422057, 3754753;
422216, 3754783; 422323, 3754817; 422394, 3754834;
422431, 3754810; 422475, 3754766; 422475, 3754729;
422424, 3754696; 422347, 3754689; 422273, 3754675;
422326, 3754600; 422326, 3754600; 422355, 3754579;
422396, 3754570; 422494, 3754567; 422620, 3754588;
422641, 3754598; 422653, 3754600; 422636, 3754600;
422704, 3754622; 422751, 3754632; 422755, 3754637;
422771, 3754630; 422945, 3754554; 423082, 3754450;
423137, 3754406; 423139, 3754280; 423302, 3754273;
423534, 3754037; 423531, 3753944; 423634, 3753936;
423656, 3753913; 423698, 3753872; 423696, 3753812;
423823, 3753753; 423951, 3753630; 423990, 3753592;
424076, 3753506; 424072, 3753406; 423952, 3753385;
423905, 3753377; 423622, 3753490; 423387, 3753559;
423385, 3753415; 423142, 3753413; 423142, 3753413;
422946, 3753231; 423026, 3753225; 423208, 3753211;
422922, 3753221; 422889, 3753222; 422884, 3753206;
422879, 3753176; 422863, 3753138; 422842, 3753089;
422840, 3753087; 422813, 3753055; 422792, 3753041;
422771, 3753026; 422741, 3753019; 422685, 3753015;
422649, 3753018; 422626, 3753020; 422623, 3753009;
422624, 3752982; 422621, 3752954; 422624, 3752934;
422613, 3752918; 422625, 3752905; 422661, 3752940;
422686, 3752931; 422723, 3752935; 422709, 3752918;
422689, 3752891; 422699, 3752881; 422715, 3752894;
422737, 3752893; 422769, 3752896; 422810, 3752901;
422837, 3752878; 422855, 3752863; 422893, 3752846;
422910, 3752858; 422924, 3752885; 422944, 3752831;
422961, 3752814; 423017, 3752815; 423036, 3752790;
422994, 3752760; 422994, 3752744; 423010, 3752728;
423055, 3752718; 423061, 3752699; 423038, 3752681;
423022, 3752668; 422995, 3752662; 422975, 3752669;
422972, 3752683; 422936, 3752705; 422904, 3752707;
422903, 3752751; 422894, 3752761; 422880, 3752760;
422877, 3752757; 422848, 3752676; 422844, 3752667;
422833, 3752634; 422713, 3752298; 422662, 3752297;
422662, 3752289; 422520, 3752478; 422492, 3752515;
422184, 3752772; 421990, 3752655; 421936, 3752717;
421901, 3752780; 421888, 3752838; 421876, 3752894;
421874, 3752961; 421872, 3753001; 421869, 3753065;
421865, 3753109; 421844, 3753163; 421813, 3753203;
421763, 3753234; 421724, 3753251; 421749, 3753497;
421755, 3753568; 421733, 3753883; 421938, 3753871;
422281, 3753799; 422564, 3753715; 422727, 3753679;
423142, 3753667; 423142, 3753859; 423341, 3753865;
423166, 3754040; 423016, 3754058; 422889, 3754106;
422775, 3754142; 422673, 3754215; 422582, 3754257;

422444, 3754287; 422353, 3754305; 422227, 3754305; 422022, 3754341; 422004, 3754347; 421986, 3754570; 421787, 3754606; 421679, 3754570; 421721, 3754052; 421721, 3754052; 421720, 3754055; 421204, 3754041; 421198, 3754049; 419400, 3754042; 419400, 3754100; 419400, 3754200; 419400, 3754300; 419400, 3754400; 419400, 3754500; 419400, 3754600; 419400, 3754700; 419337, 3754700; 419305, 3754790; 419285, 3754830; 419231, 3754871; 419252, 3754979; 419073, 3755019; 419039, 3754901; 418992, 3754911; 418932, 3754800; 418899, 3754700; 418680, 3754700; 418686, 3754763; 418706, 3754824; 418740, 3754871; 418723, 3754877; 418642, 3754877; 418615, 3754874; 418564, 3754844; 418537, 3754797; 418500, 3754763; 418467, 3754773; 418399, 3754753; 418356, 3754797; 418325, 3754837; 418308, 3754861; 418278, 3754877; 418238, 3754877; 418187, 3754864; 418157, 3754874; 418157, 3754908; 418137, 3754938; 418089, 3754955; 418089, 3755012; 418106, 3755039; 418093, 3755069; 418133, 3755100; 418153, 3755133; 418150, 3755174; 418113, 3755221; 418076, 3755181; 418052, 3755144; 418029, 3755211; 417961, 3755197; 417988, 3755120; 417951, 3755107; 417833, 3755120; 417756, 3755160; 417746, 3755204; 417746, 3755255; 417783, 3755302; 417692, 3755359; 417665, 3755376; 417584, 3755265; 417453, 3755312; 417392, 3755339; 417406, 3755386; 417318, 3755430; 417288, 3755474; 417274, 3755491; 417194, 3755480; 417167, 3755507; 417119, 3755507; 417072, 3755497; 417045, 3755541; 416981, 3755595; 416938, 3755605; 416863, 3755629; 416783, 3755635; 416648, 3755619; 416601, 3755619; 416651, 3755747; 416658, 3755878; 416671, 3755915; 416604, 3755935; 416570, 3755952; 416513, 3755969; 416449, 3755982; 416436, 3756006; 416432, 3756050; 416463, 3756066; 416496, 3756083; 416483, 3756117; 416463, 3756161; 416439, 3756174; 416439, 3756242; 416362, 3756258; 416163, 3756306; 416100, 3756328; 416100, 3756332; 416100, 3756362; 416100, 3756400; 416000, 3756400; 415900, 3756400; 415156, 3756558; 414856, 3756626; 414785, 3756622; 414745, 3756642; 414728, 3756669; 414671, 3756659; 414630, 3756653; 414681, 3756824; 414657, 3756848; 414603, 3756925; 414590, 3756996; 414603, 3757020; 414647, 3757037; 414634, 3757050; 414603, 3757067; 414580, 3757080; 414566, 3757097; 414590, 3757104; 414617, 3757134; 414654, 3757134; 414674, 3757134; 414731, 3757171; 414775, 3757188; 414809, 3757195; 414819, 3757249; 414856, 3757303; 414880, 3757363; 414896, 3757397; 414900, 3757434; 414903, 3757468; 414910, 3757518; 414917, 3757589; 414964, 3757707; 414963, 3757708. Excluding land bounded by the following UTM NAD27 coordinates (E,N): 418541, 3755066; 418231, 3755073; 418244, 3755423; 418551, 3755416.

Land bounded by the following UTM NAD27 coordinates (E,N): 432010, 3750509; 431950, 3750516; 431882, 3750546; 431795, 3750549; 431727, 3750526; 431704, 3750472; 431785, 3750455; 431842, 3750425; 431862, 3750391; 431933, 3750340; 431943, 3750334; 431940, 3750300; 431943, 3750229; 431909, 3750175; 431899, 3750118; 431936, 3750084; 431909, 3750054; 431828, 3750020; 431758, 3750000; 431737, 3750024; 431704, 3750054; 431667, 3750058; 431603, 3750068; 431539, 3750091; 431502, 3750105; 431471, 3750098; 431458, 3750105; 431438, 3750111; 431404, 3750101; 431401, 3750111; 431411, 3750152; 431387, 3750212; 431337, 3750196; 431303, 3750118; 431276, 3750108; 431222, 3750105; 431178, 3750091; 431087, 3750088; 431044, 3750074; 431064, 3749987; 431098, 3749842; 431091, 3749724; 431037, 3749677; 431091, 3749630; 431101, 3749559; 431101, 3749478; 431118, 3749387; 431114, 3749303; 431158, 3749185; 431155, 3749087; 431158, 3748976; 431118, 3748889; 430976, 3748815; 430895, 3748757; 430821, 3748717; 430825, 3748741; 430902, 3748811; 430959, 3748882; 431040, 3748939; 431057, 3748993; 431074, 3749013; 431108, 3749077; 431054, 3749151; 430986, 3749239; 431000, 3749380; 431030, 3749502; 431034, 3749583; 431027, 3749589; 430996, 3749599; 430970, 3749620; 430959, 3749650; 430932, 3749684; 430882, 3749697; 430872, 3749748; 430862, 3749788; 430845, 3749849; 430815, 3749872; 430815, 3749919; 430858, 3749946; 430868, 3750017; 430858, 3750037; 430845, 3750071; 430842, 3750138; 430791, 3750179; 430737, 3750243; 430670, 3750270; 430653, 3750297; 430635, 3750352; 430569, 3750324; 430528, 3750314; 430485, 3750300; 430421, 3750327; 430387, 3750364; 430313, 3750408; 430232, 3750418; 430165, 3750428; 430070, 3750401; 430050, 3750371; 429989, 3750371; 429875, 3750408; 429743, 3750425; 429642, 3750455; 429632, 3750505; 429622, 3750539; 429619, 3750613; 429605, 3750674; 429612, 3750704; 429653, 3750731; 429669, 3750812; 429656, 3750825; 429622, 3750812; 429562, 3750761; 429518, 3750697; 429525, 3750647; 429548, 3750610; 429531, 3750569; 429538, 3750532; 429545, 3750482; 429343, 3750509; 429306, 3750576; 429306, 3750623; 429329, 3750684; 429386, 3750738; 429444, 3750812; 429444, 3750893; 429481, 3750953; 429501, 3751011; 429528, 3751001; 429585, 3751001; 429615, 3751028; 429642, 3751081; 429656, 3751119; 429646, 3751186; 429612, 3751233; 429592, 3751260; 429578, 3751284; 429595, 3751314; 429622, 3751337; 429642, 3751439; 429632, 3751513; 429631, 3751513; 429804, 3751564; 429821, 3751502; 429869, 3751513; 429894, 3751564; 429975, 3751507; 430115, 3751494; 430234, 3751556; 430386, 3751686; 430351, 3751748; 430397, 3751816; 430391, 3751892; 430380, 3752011; 430356, 3752135; 430286, 3752157; 430232, 3752194; 430156, 3752078; 430072, 3751986; 430007, 3751886; 429929, 3751824; 429921, 3751856; 429712, 3751823; 429767, 3751860; 429750, 3751880; 429717, 3751934; 429747, 3751998; 429767, 3752065; 429841, 3752099; 429882, 3752119; 429871, 3752153; 429845, 3752180; 429871, 3752210; 429878, 3752237; 429885, 3752277; 429942, 3752328; 429962, 3752308; 429989, 3752355; 430013, 3752412; 430006, 3752483; 429986, 3752486; 429942, 3752405; 429885, 3752338; 429861, 3752341; 429828, 3752334; 429791, 3752419; 429740, 3752476; 429686, 3752510; 429642, 3752496; 429589, 3752436; 429572, 3752372; 429548, 3752314; 429525, 3752270; 429474, 3752240; 429437, 3752220; 429393, 3752227; 429393, 3752274; 429370, 3752277; 429343, 3752240; 429319, 3752223; 429333, 3752176; 429339, 3752132; 429316, 3752092; 429292, 3752085; 429235, 3752089; 429211, 3752119; 429191, 3752163; 429161, 3752176; 429144, 3752129; 429141, 3751977; 429110, 3751880; 429083, 3751829; 429040, 3751802; 428928, 3751826; 428817, 3751907; 428753, 3751863; 428736, 3751836; 428693, 3751829; 428639, 3751829; 428619, 3751876; 428625, 3751964; 428592, 3751981; 428571, 3751920; 428565, 3751866; 428521, 3751860; 428477, 3751876; 428420, 3751897; 428427, 3751944; 428447, 3751998; 428406, 3752028; 428366, 3752031; 428339, 3752004; 428322, 3751957; 428299, 3751954; 428231, 3751967; 428137, 3752004; 428016, 3752072; 427976, 3752145; 427968, 3752159;

427935, 3752186; 427884, 3752164; 427814, 3752132;
427780, 3752139; 427733, 3752176; 427689, 3752146;
427664, 3752121; 427665, 3752180; 427675, 3752787;
427689, 3752789; 428254, 3752751; 428495, 3752735;
428816, 3752821; 429252, 3753027; 429611, 3753183;
429906, 3753373; 430052, 3753446; 430414, 3753414;
430686, 3753488; 430737, 3753545; 430791, 3753564;
430803, 3753566; 430855, 3753576; 430855, 3753575;
430868, 3753582; 431036, 3753566; 431230, 3753506;
431347, 3753417; 431493, 3753268; 431614, 3753166;
431753, 3753074; 431767, 3753064; 431803, 3753062;
431887, 3753030; 432223, 3752992; 432344, 3752947;
432372, 3752942; 432372, 3752927; 432385, 3752935;
432519, 3752909; 432719, 3752843; 432909, 3752706;
433008, 3752624; 433154, 3752468; 433277, 3752303;
433325, 3752220; 433477, 3752116; 433725, 3751982;
433950, 3751811; 434062, 3751700; 434182, 3751604;
434344, 3751525; 434506, 3751500; 434804, 3751500;
434887, 3751458; 435090, 3751385; 435344, 3751360;
435474, 3751369; 435586, 3751354; 435600, 3751339;
435600, 3751327; 435630, 3751306; 435681, 3751227;
435757, 3751058; 435824, 3750890; 435954, 3750738;
436046, 3750642; 436135, 3750579; 436389, 3750487;
436462, 3750436; 436767, 3750306; 436894, 3750268;
436967, 3750258; 437087, 3750153; 437249, 3750052;
437364, 3749969; 437429, 3749899; 437492, 3749832;
437506, 3749817; 437681, 3749671; 437811, 3749506;
437964, 3749296; 438024, 3749207; 438056, 3749160;
438103, 3749049; 438056, 3748855; 437951, 3748775;
437862, 3748544; 437811, 3748420; 437776, 3748331;
437672, 3748223; 437558, 3748213; 437525, 3748210;
437507, 3748212; 437392, 3748223; 437243, 3748229;
437200, 3748243; 437200, 3748224; 437200, 3748200;
437200, 3748100; 437200, 3748000; 437100, 3748000;
437000, 3748000; 436903, 3748000; 436900, 3748000;
436800, 3748000; 436700, 3748000; 436600, 3748000;
436552, 3748000; 436552, 3748000; 436454, 3748054;
436409, 3748000; 436409, 3748000; 436400, 3748000;
436390, 3748000; 436300, 3748000; 436200, 3748000;
436100, 3748000; 436000, 3748000; 435900, 3748000;
435800, 3748000; 435700, 3748000; 435600, 3748000;
435500, 3748000; 435400, 3748000; 435300, 3748000;
435205, 3748000; 435200, 3748000; 435100, 3748000;
435000, 3748000; 434900, 3748000; 434800, 3748000;
434700, 3748000; 434600, 3748000; 434500, 3748000;
434400, 3748000; 434300, 3748000; 434200, 3748000;
434100, 3748000; 434000, 3748000; 433900, 3748000;
433800, 3748000; 433700, 3748000; 433600, 3748000;
433551, 3748000; 433678, 3748060; 433816, 3748111;
433987, 3748151; 434166, 3748161; 434341, 3748181;
434530, 3748175; 434675, 3748168; 434806, 3748181;
435035, 3748262; 435160, 3748313; 435311, 3748377;
435513, 3748431; 435554, 3748495; 435564, 3748562;
435584, 3748619; 435665, 3748636; 435877, 3748626;
436059, 3748606; 436153, 3748602; 436268, 3748631;
436281, 3748636; 436264, 3748720; 436214, 3748794;
436190, 3748828; 436180, 3748875; 436143, 3748882;
436133, 3748902; 436086, 3748895; 436049, 3748899;
436032, 3748919; 435975, 3748939; 435874, 3748949;
435779, 3748976; 435655, 3749037; 435554, 3749077;
435463, 3749050; 435315, 3749013; 435180, 3748949;
435072, 3748909; 435042, 3748929; 435005, 3748936;
434958, 3748966; 434920, 3749023; 434843, 3749077;
434759, 3749108; 434776, 3749141; 434819, 3749226;
434860, 3749290; 434860, 3749340; 434823, 3749377;
434792, 3749448; 434816, 3749522; 434789, 3749606;
434863, 3749613; 434877, 3749572; 434937, 3749508;
434974, 3749444; 435065, 3749431; 435069, 3749461;
435032, 3749495; 435035, 3749535; 435042, 3749566;
435028, 3749616; 435005, 3749650; 434981, 3749687;
435025, 3749744; 435079, 3749788; 435015, 3749849;
435011, 3749876; 435005, 3749946; 434981, 3749990;
434951, 3749977; 434894, 3749963; 434870, 3749970;
434830, 3749983; 434796, 3749970; 434745, 3749980;
434718, 3750000; 434644, 3750047; 434503, 3750101;
434456, 3750128; 434439, 3750155; 434415, 3750260;
434398, 3750246; 434348, 3750223; 434334, 3750189;
434331, 3750128; 434297, 3750047; 434321, 3749997;
434371, 3749943; 434321, 3749913; 434287, 3749876;
434260, 3749839; 434173, 3749825; 434169, 3749788;
434193, 3749734; 434173, 3749711; 434085, 3749674;
434038, 3749606; 433981, 3749542; 433903, 3749488;
433900, 3749455; 433822, 3749354; 433735, 3749296;
433678, 3749246; 433681, 3749215; 433718, 3749192;
433799, 3749168; 433873, 3749145; 433890, 3749111;
433917, 3749125; 433940, 3749141; 433950, 3749158;
434038, 3749189; 434055, 3749178; 434041, 3749155;
434048, 3749108; 434102, 3749094; 434126, 3749054;
434146, 3749057; 434200, 3749037; 434217, 3749023;
434173, 3748997; 434136, 3748985; 434085, 3748970;
434018, 3748970; 433917, 3748990; 433879, 3749020;
433802, 3749030; 433728, 3749044; 433627, 3749044;
433593, 3749061; 433556, 3749084; 433533, 3749121;
433486, 3749141; 433462, 3749168; 433422, 3749256;
433385, 3749253; 433307, 3749246; 433230, 3749249;
433206, 3749266; 433196, 3749310; 433169, 3749347;
433122, 3749380; 433061, 3749391; 432970, 3749418;
432873, 3749461; 432795, 3749468; 432738, 3749475;
432731, 3749505; 432714, 3749549; 432687, 3749576;
432640, 3749583; 432596, 3749589; 432536, 3749610;
432452, 3749647; 432371, 3749690; 432337, 3749697;
432260, 3749697; 432229, 3749684; 432202, 3749707;
432172, 3749741; 432115, 3749761; 432108, 3749738;
432138, 3749690; 432138, 3749660; 432159, 3749633;
432185, 3749603; 432185, 3749566; 432182, 3749535;
432148, 3749525; 432088, 3749529; 432078, 3749475;
432081, 3749434; 432081, 3749397; 432088, 3749364;
432105, 3749347; 432145, 3749354; 432159, 3749340;
432192, 3749286; 432199, 3749249; 432189, 3749212;
432196, 3749182; 432175, 3749165; 432165, 3749189;
432091, 3749256; 431987, 3749350; 431835, 3749384;
431721, 3749374; 431562, 3749323; 431485, 3749273;
431441, 3749205; 431343, 3749074; 431222, 3748956;
431219, 3748973; 431276, 3749061; 431296, 3749128;
431310, 3749283; 431364, 3749273; 431360, 3749330;
431401, 3749380; 431414, 3749448; 431441, 3749488;
431488, 3749478; 431488, 3749515; 431525, 3749549;
431576, 3749559; 431593, 3749593; 431620, 3749680;
431640, 3749744; 431684, 3749721; 431714, 3749694;
431734, 3749748; 431761, 3749764; 431788, 3749744;
431825, 3749700; 431872, 3749724; 431859, 3749761;
431876, 3749808; 431882, 3749852; 431926, 3749822;
431970, 3749812; 431960, 3749866; 431967, 3749933;
431973, 3749987; 432037, 3750064; 432108, 3750135;
432189, 3750135; 432256, 3750182; 432337, 3750216;
432414, 3750253; 432458, 3750297; 432505, 3750357;
432485, 3750381; 432512, 3750421; 432526, 3750452;
432566, 3750482; 432610, 3750495; 432650, 3750479;
432681, 3750475; 432721, 3750522; 432788, 3750580;
432839, 3750657; 432883, 3750704; 432896, 3750724;
432825, 3750677; 432768, 3750681; 432694, 3750654;
432620, 3750633; 432573, 3750600; 432532, 3750600;
432536, 3750569; 432553, 3750536; 432519, 3750549;
432482, 3750553; 432445, 3750553; 432425, 3750590;

432367, 3750640; 432340, 3750637; 432297, 3750600; 432276, 3750583; 432249, 3750593; 432216, 3750583; 432175, 3750553; 432145, 3750559; 432125, 3750546; 432105, 3750532; 432031, 3750522.

Land bounded by the following UTM NAD27 coordinates (E,N): 411456, 3752243; 411471, 3752144; 411545, 3752005; 411608, 3751903; 411672, 3751935; 411703, 3751967; 411710, 3751986; 411681, 3752030; 411802, 3752021; 411802, 3752001; 411840, 3751957; 411862, 3751960; 411916, 3751982; 411967, 3751979; 411983, 3751944; 411995, 3751909; 412046, 3751887; 412091, 3751859; 412129, 3751849; 412170, 3751862; 412233, 3751843; 412268, 3751849; 412278, 3751884; 412294, 3751951; 412300, 3751947; 412341, 3751846; 412421, 3751846; 412481, 3751846; 412529, 3751859; 412551, 3751928; 412580, 3751995; 412592, 3751995; 412691, 3751913; 412700, 3751887; 412745, 3751862; 412780, 3751859; 412853, 3751859; 412900, 3751843; 412900, 3751800; 412900, 3751700; 412900, 3751600; 412900, 3751500; 412900, 3751400; 412900, 3751300; 412900, 3751200; 412900, 3751100; 412900, 3751013; 412830, 3751055; 412786, 3751090; 412802, 3751163; 412783, 3751179; 412719, 3751189; 412643, 3751189; 412516, 3751182; 412494, 3751198; 412459, 3751249; 412437, 3751262; 412405, 3751287; 412345, 3751335; 412306, 3751370; 412253, 3751395; 412202, 3751389; 412132, 3751347; 412091, 3751300; 412030, 3751268; 411960, 3751290; 411878, 3751306; 411840, 3751347; 411754, 3751433; 411697, 3751452; 411605, 3751452; 411532, 3751443; 411475, 3751443; 411437, 3751443; 411332, 3751443; 411268, 3751443; 411243, 3751471; 411208, 3751493; 411160, 3751439; 411135, 3751411; 411075, 3751411; 410989, 3751395; 410887, 3751325; 410865, 3751312; 410830, 3751322; 410817, 3751351; 410808, 3751386; 410783, 3751408; 410729, 3751424; 410649, 3751411; 410624, 3751370; 410627, 3751338; 410646, 3751290; 410630, 3751278; 410582, 3751300; 410557, 3751306; 410481, 3751322; 410471, 3751306; 410436, 3751284; 410436, 3751262; 410427, 3751246; 410386, 3751217; 410363, 3751179; 410284, 3751001; 410205, 3750827; 409773, 3750830; 409770, 3750881; 409757, 3750919; 409716, 3750947; 409668, 3750966; 409614, 3750954; 409576, 3750935; 409551, 3750941; 409497, 3750963; 409459, 3750989; 409436, 3750989; 409382, 3750992; 409344, 3750979; 409347, 3750931; 409319, 3750916; 409284, 3750900; 409287, 3750922; 409293, 3750976; 409252, 3751001; 409236, 3751033; 409230, 3751078; 409141, 3751081; 409154, 3751154; 409192, 3751157; 409195, 3751217; 409084, 3751214; 409090, 3751265; 409043, 3751293; 409078, 3751398; 409182, 3751586; 409198, 3751605; 409275, 3751700; 409300, 3751700; 409400, 3751700; 409500, 3751700; 409600, 3751700; 409700, 3751700; 409700, 3751800; 409700, 3751900; 409700, 3752000; 409700, 3752100; 409700, 3752200; 409700, 3752224; 409793, 3752225.

Land bounded by the following UTM NAD27 coordinates (E,N): 427672, 3752072; 427712, 3752045; 427783, 3752048; 427827, 3752048; 427871, 3752048; 427867, 3752014; 427878, 3751984; 427844, 3751957; 427820, 3751910; 427840, 3751870; 427904, 3751860; 428002, 3751893; 427962, 3751836; 427941, 3751769; 428039, 3751748; 428030, 3751606; 427994, 3751600; 427857, 3751613; 427744, 3751584; 427675, 3751548; 427676, 3751618; 427674, 3751618; 427656, 3751635; 427667, 3751906; 427660, 3751906; 427663, 3752084.

Land bounded by the following UTM NAD27 coordinates (E,N): 426984, 3751865; 426962, 3751821; 426928, 3751761; 426909, 3751735; 426898, 3751727; 426861, 3751768; 426793, 3751822; 426714, 3751861; 426654, 3751882; 426642, 3751888; 426520, 3751886; 426508, 3751884; 426457, 3751870; 426425, 3751836; 426422, 3751817; 426410, 3751780; 426395, 3751757; 426367, 3751745; 426329, 3751756; 426306, 3751785; 426301, 3751810; 426299, 3751829; 426286, 3751838; 426237, 3751849; 426168, 3751849; 426169, 3751822; 426162, 3751750; 426109, 3751673; 426070, 3751640; 426055, 3751638; 426058, 3751886; 426060, 3751907; 426992, 3751890.

Land bounded by the following UTM NAD27 coordinates (E,N): 427422, 3751865; 427377, 3751844; 427331, 3751836; 427290, 3751838; 427261, 3751852; 427238, 3751873; 427229, 3751886; 427436, 3751882.

Land bounded by the following UTM NAD27 coordinates (E,N): 424934, 3751108; 424924, 3751512; 424930, 3751512; 425042, 3751512; 425044, 3751109.

Land bounded by the following UTM NAD27 coordinates (E,N): 417464, 3750334; 417486, 3750308; 417540, 3750273; 417534, 3750239; 417556, 3750223; 417537, 3750210; 417518, 3750194; 417518, 3750166; 417512, 3750143; 417489, 3750166; 417486, 3750188; 417486, 3750210; 417480, 3750248; 417473, 3750258; 417467, 3750277; 417442, 3750283; 417423, 3750286; 417391, 3750286; 417375, 3750296; 417356, 3750305; 417331, 3750315; 417286, 3750315; 417264, 3750321; 417248, 3750353; 417202, 3750397; 417461, 3750397.

Land bounded by the following UTM NAD27 coordinates (E,N): 417054, 3750366; 417045, 3750343; 417051, 3750331; 417086, 3750302; 417086, 3750258; 417112, 3750223; 417124, 3750194; 417194, 3750197; 417210, 3750210; 417245, 3750216; 417270, 3750191; 417264, 3750175; 417223, 3750150; 417204, 3750124; 417223, 3750007; 417200, 3749981; 417194, 3749950; 417175, 3749927; 417121, 3749931; 417102, 3749950; 417083, 3749956; 417064, 3749969; 417054, 3749988; 417045, 3750016; 417054, 3750035; 417039, 3750058; 417010, 3750064; 417004, 3750083; 417013, 3750092; 417042, 3750102; 417032, 3750118; 417007, 3750143; 416981, 3750153; 416943, 3750156; 416892, 3750143; 416877, 3750162; 416816, 3750219; 416772, 3750251; 416769, 3750270; 416797, 3750286; 416870, 3750280; 416896, 3750264; 416918, 3750280; 416918, 3750315; 416896, 3750346; 416867, 3750375; 416863, 3750397; 417072, 3750397.

(ii) Note: Map of Unit 9—East Los Angeles County—Matrix NCCP Subregion of Orange County (Map 9) follows:

Map 9
Critical Habitat for Coastal California Gnatcatcher (*Polioptila californica californica*), Unit 9, Los Angeles, San Bernardino, and Orange Counties, California

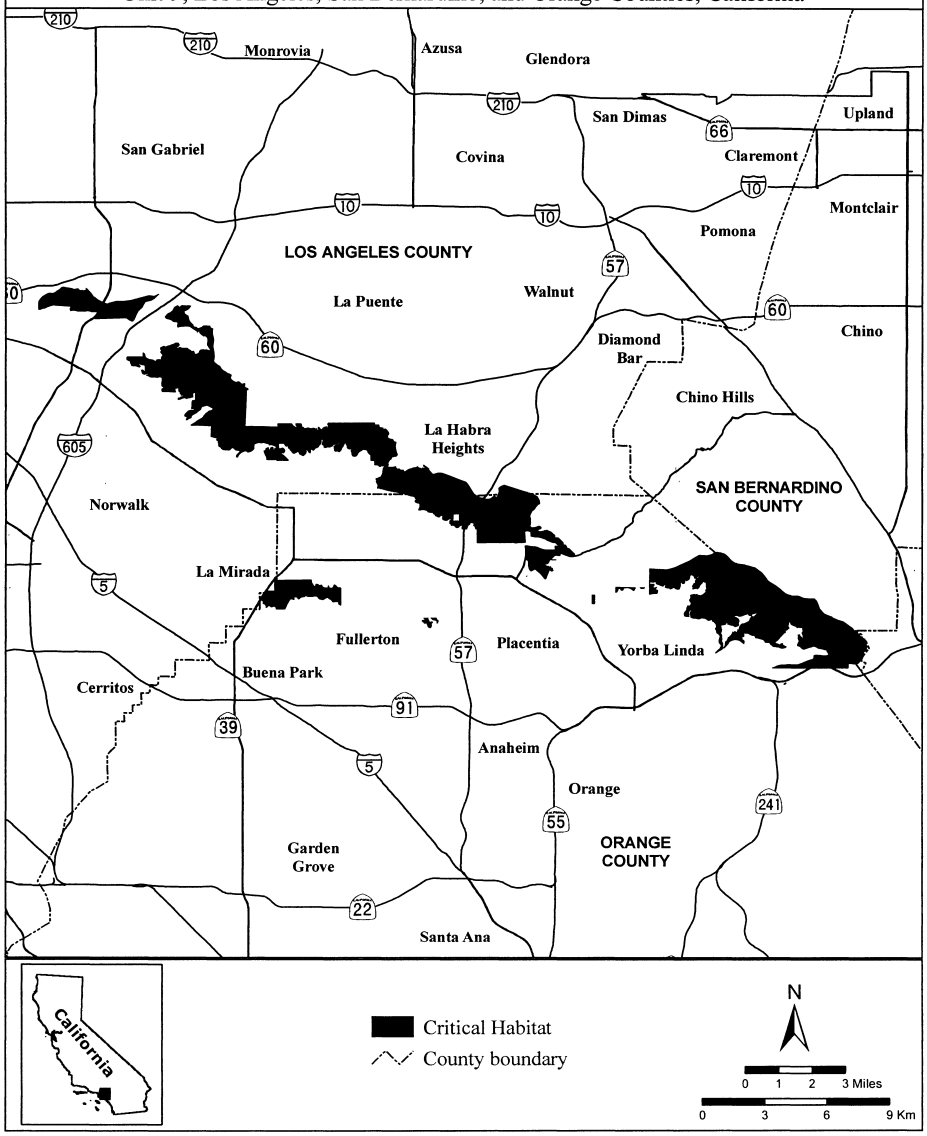

(14) Unit 10: Western Riverside County Multiple Species Habitat Conservation Plan, San Bernardino and Riverside Counties, California.

(i) From USGS 1:24,000 quadrangle maps Aguanga, Alberhill, Bachelor Mountain, Black Star Canyon, Corona South, Fontana, Hemet, Lake Elsinore, Lake Mathews, Murrieta, Redlands, Romoland, Sage, San Bernardino South, Steele Peak, Temecula, Vail Lake, and Winchester. Land bounded by the following UTM NAD27 coordinates (E,N):

462288, 3766526; 462282, 3766242; 462304, 3766255; 462376, 3766383; 462438, 3766478; 462498, 3766500; 462500, 3766500; 462500, 3766501; 462523, 3766509; 462712, 3766507; 462869, 3766492; 462893, 3766483; 462971, 3766457; 463071, 3766405; 463202, 3766319; 463385, 3766235; 463459, 3766171; 463335, 3766105; 463207, 3766014; 463193, 3765962; 463309, 3765812; 463313, 3765811; 463118, 3765815; 463092, 3765816; 463051, 3765817; 462312, 3765832; 462121, 3765837; 461708, 3765845; 461574, 3765853; 461449, 3765860; 461125, 3765851; 460836, 3765844; 460656, 3765840; 460469, 3765835; 460128, 3765826; 460098, 3765825; 459359, 3765806; 459132, 3765800; 458973, 3765796; 458621, 3765794; 458135, 3765791; 458014, 3765790; 457882, 3765790; 457381, 3765786; 457412, 3765799; 457445, 3765856; 457460, 3765894; 457488, 3765939; 457512, 3765982; 457524, 3766030; 457536, 3766056; 457560, 3766070; 457600, 3766070; 457626, 3766077; 457650, 3766096; 457662, 3766122; 457657, 3766294; 457650, 3766415; 457645, 3766465; 457655, 3766501; 457688, 3766525; 457700, 3766558; 457700, 3766599; 457705, 3766625; 457726, 3766646; 457769, 3766677; 457807, 3766713; 457845, 3766784; 457893, 3766839; 457933, 3766873; 457974, 3766892; 458029, 3766892; 458076, 3766896; 458126, 3766920; 458160, 3766944; 458186, 3766977; 458198, 3766992; 458232, 3766974; 458342, 3766974; 458469, 3766872; 458539, 3766885; 458621, 3766949; 458996, 3766968; 459066, 3767018; 459083, 3767397; 459876, 3767400; 459876, 3767407; 459882, 3767403; 461490, 3767409; 461495, 3767409; 461857, 3767413; 462282, 3767417; 462294, 3767417.

Land bounded by the following UTM NAD27 coordinates (E,N): 477400, 3764800; 477401, 3764800; 477411, 3764789; 477406, 3764751; 477421, 3764687; 477461, 3764635; 477499, 3764568; 477499, 3764530; 477460, 3764478; 477460, 3764449; 477493, 3764408; 477500, 3764401; 477500, 3764400; 477501, 3764400; 477519, 3764380; 477531, 3764351; 477536, 3764323; 477558, 3764301; 477603, 3764306; 477638, 3764311; 477655, 3764287; 477653, 3764244; 477677, 3764182; 477700, 3764154; 477743, 3764104; 477775, 3764077; 477472, 3764079; 477239, 3764081; 476500, 3764085; 476476, 3764086; 475882, 3764089; 475879, 3764147; 475850, 3764152; 475788, 3764155; 475698, 3764124; 475629, 3764091; 475479, 3764092; 475392, 3764093; 475098, 3764093; 475093, 3764157; 475074, 3764195; 475019, 3764276; 475579, 3764388; 475931, 3764469; 475893, 3764516; 475910, 3764574; 475912, 3764593; 475862, 3764571; 475800, 3764571; 475736, 3764562; 475662, 3764536; 475636, 3764533; 475624, 3764619; 475581, 3764626; 475386, 3764619; 475329, 3764619; 475326, 3764586; 475305, 3764564; 475338, 3764476; 475303, 3764447; 475260, 3764440; 475248, 3764424; 475095, 3764443; 475079, 3764478; 475026, 3764466; 474969, 3764483; 474931, 3764462; 474900, 3764397; 474829, 3764481; 474791, 3764547; 474795, 3764566; 474833, 3764602; 474791, 3764645; 474895, 3764726; 474945, 3764769; 474995, 3764762; 475023, 3764800; 475028, 3764826; 475008, 3764847; 474970, 3764850; 474723, 3764847; 474708, 3765067; 474716, 3765126; 474689, 3765221; 474604, 3765226; 474504, 3765228; 474506, 3765167; 474420, 3765157; 474420, 3765112; 474375, 3765105; 474368, 3765062; 474304, 3765067; 474208, 3765267; 474039, 3765500; 473940, 3765688; 473990, 3765698; 473993, 3765774; 473957, 3765883; 474010, 3765945; 473995, 3766031; 473936, 3766076; 473895, 3766079; 473871, 3766212; 473914, 3766231; 473929, 3766271; 473933, 3766343; 474024, 3766345; 474071, 3766355; 474076, 3766400; 474105, 3766421; 474181, 3766424; 474245, 3766414; 474314, 3766407; 474360, 3766400; 474402, 3766391; 474462, 3766357; 474526, 3766293; 474617, 3766167; 474669, 3766107; 474717, 3766052; 474762, 3766019; 474810, 3765967; 474831, 3765910; 474876, 3765869; 474944, 3765852; 475113, 3765871; 475135, 3765936; 475142, 3766014; 475120, 3766055; 475078, 3766069; 475013, 3766067; 474966, 3766095; 474870, 3766231; 474832, 3766269; 474818, 3766276; 474844, 3766305; 474851, 3766364; 474818, 3766419; 474801, 3766522; 474749, 3766548; 474711, 3766536; 474682, 3766524; 474647, 3766529; 474635, 3766555; 474616, 3766569; 474463, 3766567; 474413, 3766574; 474406, 3766610; 474363, 3766607; 474339, 3766617; 474313, 3766643; 474289, 3766660; 474286, 3766738; 474231, 3766772; 474133, 3766760; 474040, 3766767; 473943, 3766795; 473943, 3766905; 473952, 3766953; 473969, 3766969; 474017, 3766983; 474024, 3767053; 473990, 3767095; 473960, 3767110; 473931, 3767105; 473890, 3767095; 473829, 3767100; 473790, 3767114; 473776, 3767143; 473762, 3767188; 473786, 3767207; 473860, 3767212; 473910, 3767255; 473964, 3767314; 474000, 3767364; 474036, 3767376; 474110, 3767343; 474129, 3767331; 474148, 3767303; 474148, 3767262; 474179, 3767231; 474212, 3767217; 474241, 3767219; 474267, 3767238; 474274, 3767262; 474302, 3767260; 474345, 3767226; 474398, 3767184; 474429, 3767172; 474467, 3767141; 474502, 3767141; 474524, 3767160; 474536, 3767184; 474533, 3767214; 474552, 3767231; 474572, 3767231; 474591, 3767262; 474607, 3767293; 474662, 3767272; 474791, 3767238; 474831, 3767195; 474860, 3767179; 474864, 3767281; 474888, 3767362; 475067, 3767357; 475086, 3767338; 475074, 3767186; 475143, 3767167; 475207, 3767153; 475243, 3767060; 475231, 3766948; 475231, 3766893; 475257, 3766812; 475274, 3766724; 475310, 3766681; 475324, 3766626; 475319, 3766588; 475350, 3766543; 475373, 3766548; 475394, 3766567; 475520, 3766569; 475544, 3766533; 475582, 3766524; 475599, 3766548; 475639, 3766560; 475759, 3766562; 475804, 3766591; 475835, 3766641; 475866, 3766657; 475909, 3766622; 475928, 3766600; 476025, 3766567; 476194, 3766562; 476416, 3766560; 476461, 3766557; 476465, 3766476; 476474, 3766369; 476672, 3766360; 476987, 3766357; 476991, 3766347; 476998, 3766294; 476957, 3766161; 476922, 3766059; 476891, 3766009; 476862, 3765961; 476848, 3765892; 476853, 3765840; 476879, 3765797; 476948, 3765737; 477024, 3765680; 477043, 3765649; 477022, 3765625; 477031, 3765582; 477072, 3765513; 477091, 3765466; 477072, 3765416; 477112, 3765342; 477131, 3765280; 477136, 3765235; 477117, 3765147; 477140, 3765009; 477156, 3764923; 477182, 3764880; 477242, 3764837; 477342, 3764818; 477392, 3764809; 477400, 3764801.

Land bounded by the following UTM NAD27 coordinates (E,N): 469028, 3767037; 469048, 3767011; 469102, 3766947; 469107, 3766901; 469074, 3766808; 469055, 3766756; 469026, 3766727; 469002, 3766725; 468914, 3766661; 468876, 3766618; 468845, 3766577; 468819, 3766266; 468998, 3766268; 469001, 3766120; 468987, 3766061; 468965, 3766013; 468949, 3765882; 468939, 3765794; 468937, 3765765; 468870, 3765765; 468856, 3765632; 468858, 3765582; 468944, 3765584; 468953, 3765575; 468949, 3765520; 468970, 3765511; 468982, 3765489; 468970, 3765434; 468934, 3765425; 468906, 3765423; 468903, 3765392;

468894, 3765382; 468865, 3765382; 468863, 3765351; 468862, 3765325; 468845, 3765323; 468831, 3765299; 468812, 3765287; 468776, 3765292; 468767, 3765303; 468728, 3765296; 468695, 3765280; 468681, 3765268; 468648, 3765208; 468633, 3765144; 468619, 3765084; 468595, 3765042; 468576, 3764989; 468555, 3764961; 468543, 3764937; 468528, 3764899; 468517, 3764868; 468505, 3764837; 468564, 3764832; 468559, 3764734; 468564, 3764661; 468578, 3764632; 468621, 3764639; 468678, 3764622; 468683, 3764558; 468667, 3764515; 468640, 3764501; 468564, 3764503; 468247, 3764520; 468219, 3764506; 468155, 3764401; 468126, 3764358; 468005, 3764346; 467991, 3764308; 467915, 3764277; 467806, 3764253; 467599, 3764337; 467420, 3764418; 467406, 3764815; 467196, 3764844; 467053, 3764868; 466935, 3764868; 466934, 3764864; 466865, 3764873; 466727, 3764873; 467083, 3765356; 467214, 3765546; 467297, 3765658; 467394, 3765787; 467418, 3765873; 467453, 3766073; 467496, 3766244; 467513, 3766273; 467532, 3766327; 467549, 3766430; 467596, 3766539; 467628, 3766639; 467659, 3766723; 467678, 3766770; 467726, 3766785; 467793, 3766780; 467871, 3766787; 467928, 3766794; 467971, 3766792; 468045, 3766777; 468086, 3766773; 468133, 3766749; 468174, 3766718; 468195, 3766704; 468252, 3766706; 468305, 3766701; 468307, 3766716; 468295, 3766739; 468297, 3766782; 468319, 3766808; 468331, 3766847; 468331, 3766863; 468371, 3766875; 468383, 3766889; 468386, 3766911; 468419, 3766994; 468459, 3767073; 468478, 3767123; 468488, 3767163; 468524, 3767182; 468721, 3767189; 468786, 3767185; 468856, 3767170; 468918, 3767132; 468963, 3767101; 468964, 3767103; 469031, 3767041.

Land bounded by the following UTM NAD27 coordinates (E,N): 472219, 3766984; 472384, 3766971; 472511, 3766984; 472575, 3767002; 472631, 3766959; 472708, 3766959; 472738, 3766926; 472791, 3766923; 472852, 3766923; 472951, 3766885; 473086, 3766801; 473160, 3766781; 473246, 3766697; 473322, 3766606; 473350, 3766570; 473378, 3766583; 473429, 3766580; 473533, 3766568; 473533, 3766502; 473597, 3766466; 473665, 3766375; 473668, 3766354; 473523, 3766352; 473459, 3766296; 473424, 3766260; 473383, 3766207; 473327, 3766182; 473233, 3766176; 473198, 3766169; 473185, 3766133; 473205, 3766011; 473243, 3765966; 473197, 3765882; 473219, 3765806; 473217, 3765762; 473214, 3765734; 473171, 3765722; 473161, 3765689; 473166, 3765638; 473120, 3765610; 473115, 3765552; 473115, 3765402; 473156, 3765392; 473181, 3765404; 473222, 3765295; 473179, 3765277; 473207, 3765221; 473257, 3765191; 473346, 3765191; 473410, 3765226; 473451, 3765257; 473710, 3765270; 473738, 3765259; 473872, 3765262; 473960, 3765155; 474046, 3765051; 474112, 3764985; 474178, 3764909; 474214, 3764851; 474224, 3764807; 474249, 3764772; 474313, 3764698; 474376, 3764602; 474447, 3764492; 474516, 3764434; 474651, 3764370; 474737, 3764310; 474879, 3764132; 474900, 3764101; 474900, 3764100; 474901, 3764100; 474905, 3764094; 474528, 3764094; 474482, 3764094; 474300, 3764094; 474284, 3764095; 473546, 3764129; 473487, 3764132; 472907, 3764159; 472808, 3764161; 472721, 3764163; 472491, 3764165; 472069, 3764168; 471891, 3764169; 471906, 3764201; 472004, 3764185; 472027, 3764230; 472029, 3764256; 471945, 3764276; 471900, 3764300; 471900, 3764300; 471899, 3764300; 471897, 3764301; 471933, 3764451; 471958, 3764548; 472016, 3764565; 472049, 3764626; 472062, 3764713; 472044, 3764852; 472027, 3764878; 471996, 3764865; 471960, 3764842; 471943, 3764837; 471917, 3764873; 471930, 3764896; 471935, 3764962; 471981, 3764967; 471976, 3764990; 471983, 3765015; 472062, 3765033; 472095, 3765114; 472131, 3765124; 472150, 3765175; 472221, 3765239; 472244, 3765307; 472307, 3765391; 472333, 3765409; 472345, 3765424; 472348, 3765754; 472409, 3765762; 472449, 3765777; 472500, 3765757; 472546, 3765759; 472551, 3765767; 472508, 3765841; 472490, 3765861; 472498, 3765980; 472538, 3766013; 472592, 3766011; 472670, 3765980; 472726, 3765942; 472775, 3765881; 472775, 3765828; 472762, 3765810; 472739, 3765790; 472772, 3765762; 472879, 3765757; 472968, 3765942; 472847, 3766031; 472771, 3766176; 472743, 3766331; 472745, 3766392; 472712, 3766465; 472662, 3766483; 472583, 3766488; 472544, 3766514; 472513, 3766560; 472407, 3766669; 472280, 3766773; 472181, 3766860; 472137, 3766883; 471975, 3766921; 471810, 3766951; 471711, 3766977; 471660, 3766982; 471660, 3766951; 471657, 3766921; 471619, 3766916; 471576, 3766916; 471540, 3766905; 471520, 3766885; 471510, 3766862; 471500, 3766850; 471424, 3766852; 471469, 3766878; 471479, 3766913; 471518, 3767007; 471551, 3767063; 471573, 3767091; 471609, 3767109; 471858, 3767043; 471947, 3767071; 471980, 3767109; 472008, 3767152; 472181, 3767060; 472196, 3767005; 472200, 3767001; 472200, 3767000; 472201, 3767000.

Land bounded by the following UTM NAD27 coordinates (E,N): 456608, 3766596; 456608, 3766527; 456627, 3766439; 456661, 3766375; 456677, 3766318; 456749, 3766234; 456768, 3766180; 456815, 3765908; 456851, 3765849; 456882, 3765830; 456937, 3765808; 456992, 3765794; 457001, 3765784; 457024, 3765784; 456868, 3765783; 456405, 3765786; 456357, 3765786; 456142, 3765788; 455924, 3765789; 456100, 3766028; 456050, 3766148; 455961, 3766167; 455840, 3766187; 455757, 3766225; 455662, 3766263; 455599, 3766326; 455548, 3766529; 455561, 3766669; 455586, 3766841; 455643, 3766974; 455694, 3767088; 455751, 3767076; 455789, 3766974; 456024, 3766879; 456240, 3766879; 456373, 3766783; 456456, 3766758; 456513, 3766758; 456589, 3766811; 456588, 3766768; 456588, 3766690; 456588, 3766622.

Land bounded by the following UTM NAD27 coordinates (E,N): 455027, 3765901; 455122, 3765933; 455186, 3765856; 455281, 3765818; 455333, 3765792; 455145, 3765793; 454954, 3765795; 454955, 3765883.

Land bounded by the following UTM NAD27 coordinates (E,N): 455367, 3764979; 455375, 3764979; 455459, 3764980; 455772, 3764981; 455786, 3764981; 455779, 3765348; 455778, 3765382; 455874, 3765383; 456182, 3765383; 456181, 3765781; 456195, 3765781; 456585, 3765780; 456598, 3765780; 456592, 3764970; 456589, 3764578; 456580, 3764578; 456372, 3764579; 456265, 3764580; 456185, 3764580; 456152, 3764580; 456083, 3764581; 456070, 3764581; 455872, 3764582; 455842, 3764582; 455812, 3764582; 455782, 3764582; 455781, 3764582; 455662, 3764583; 455543, 3764583; 455422, 3764582; 455409, 3764582; 455408, 3764593; 455384, 3764593; 455371, 3764594; 455366, 3764945; 455365, 3764977; 455365, 3764979.

Land bounded by the following UTM NAD27 coordinates (E,N): 455055, 3764977; 454963, 3764977; 454957, 3764977; 454957, 3764988; 454953, 3765344; 454953, 3765351; 454953, 3765365;

454953, 3765374; 455359, 3765381; 455359, 3765368; 455360, 3765343; 455365, 3764979.

Land bounded by the following UTM NAD27 coordinates (E,N): 441213, 3746548; 441619, 3746547; 441616, 3746253; 441615, 3746052; 441611, 3745650; 442214, 3745645; 442211, 3745243; 442412, 3745241; 442614, 3745241; 442614, 3745257; 442614, 3745258; 442614, 3745442; 442629, 3745442; 442630, 3745442; 443013, 3745443; 443014, 3745450; 443014, 3745450; 443015, 3745645; 442616, 3745644; 442618, 3745844; 442417, 3745844; 442419, 3746045; 442434, 3746045; 442435, 3746045; 442821, 3746046; 442821, 3746058; 442821, 3746059; 442823, 3746257; 442823, 3746258; 442823, 3746290; 442437, 3746289; 442436, 3746289; 442421, 3746289; 442423, 3746545; 442438, 3746545; 442439, 3746545; 442796, 3746541; 442826, 3746540; 443006, 3746539; 443168, 3746537; 443201, 3746537; 443204, 3746537; 443228, 3746537; 443253, 3746537; 443339, 3746536; 443334, 3746502; 443310, 3746331; 443289, 3746187; 443285, 3746164; 443282, 3746140; 443269, 3746053; 443215, 3746052; 443211, 3745645; 443209, 3745645; 443206, 3745354; 443206, 3745354; 443206, 3745345; 443109, 3745344; 442833, 3745343; 442833, 3745343; 442811, 3745343; 442811, 3745243; 442809, 3745042; 442808, 3744851; 442808, 3744850; 442808, 3744840; 442425, 3744839; 442424, 3744839; 442410, 3744839; 442408, 3744840; 442400, 3744849; 442322, 3744927; 442201, 3744927; 442039, 3744881; 442003, 3744848; 441996, 3744842; 441873, 3744730; 441641, 3744558; 441549, 3744580; 441455, 3744650; 441537, 3744846; 441538, 3744850; 441566, 3744917; 441627, 3745098; 441605, 3745254; 441525, 3745435; 441385, 3745460; 441192, 3745444; 441144, 3745581; 441001, 3745822; 440881, 3745879; 440833, 3745901; 440812, 3745911; 440266, 3746403; 439866, 3746546; 439794, 3746570; 440420, 3746557; 440851, 3746549.

Land bounded by the following UTM NAD27 coordinates (E,N): 444001, 3745245; 444000, 3745043; 443807, 3745043; 443807, 3745043; 443804, 3745043; 443806, 3745245; 443813, 3745245; 443813, 3745245; 443967, 3745246; 444000, 3745246; 444001, 3745246; 444001, 3745246.

Land bounded by the following UTM NAD27 coordinates (E,N): 444384, 3744642; 444384, 3744638; 444323, 3744638; 444322, 3744638; 444296, 3744638; 444298, 3744714; 444383, 3744712; 444384, 3744642.

Land bounded by the following UTM NAD27 coordinates (E,N): 444828, 3744537; 445019, 3744323; 445017, 3744323; 445016, 3744316; 445008, 3744025; 445005, 3743922; 444811, 3743925; 444811, 3743932; 444811, 3743933; 444814, 3744028; 444827, 3744525; 444827, 3744526.

Land bounded by the following UTM NAD27 coordinates (E,N): 444001, 3744442; 444001, 3744442; 443988, 3744442; 443990, 3744504; 444001, 3744504; 444001, 3744504; 444097, 3744506; 444189, 3744507; 444293, 3744509; 444292, 3744443.

Land bounded by the following UTM NAD27 coordinates (E,N): 443978, 3744049; 443983, 3744238; 444288, 3744242; 444395, 3744243; 444395, 3744241; 444395, 3744236; 444395, 3744235; 444391, 3744039; 444391, 3744039; 444391, 3744032; 444355, 3744033; 444116, 3744038; 444106, 3744038; 444085, 3744039; 444084, 3744039; 443996, 3744040; 443995, 3744041; 443977, 3744041.

Land bounded by the following UTM NAD27 coordinates (E,N): 443977, 3744038; 443977, 3744038; 443978, 3744031; 443977, 3743999; 443948, 3743978; 443975, 3743943; 443974, 3743937; 443890, 3743937; 443981, 3743935; 443998, 3743935; 444028, 3743935; 444044, 3743935; 444049, 3743934; 444059, 3743933; 444059, 3743933; 444057, 3743836; 444099, 3743836; 444100, 3743836; 444370, 3743833; 444372, 3743830; 444396, 3743800; 444411, 3743830; 444413, 3743832; 444534, 3743831; 444535, 3743830; 444536, 3743829; 444536, 3743829; 444592, 3743824; 444594, 3743824; 444594, 3743818; 444585, 3743630; 444591, 3743630; 444593, 3743630; 444617, 3743629; 444665, 3743629; 444633, 3743563; 444642, 3743496; 444715, 3743390; 444728, 3743628; 444892, 3743626; 444893, 3743626; 444893, 3743626; 444892, 3743593; 444890, 3743546; 444889, 3743528; 445085, 3743524; 445174, 3743522; 445174, 3743522; 445182, 3743522; 445174, 3743330; 445174, 3743329; 445174, 3743327; 445469, 3743325; 445467, 3743230; 445468, 3743230; 445470, 3743186; 445471, 3743148; 445471, 3743127; 445471, 3743127; 445472, 3743118; 445567, 3743119; 445650, 3743119; 445651, 3743027; 445676, 3743027; 445676, 3743027; 445859, 3743028; 445857, 3743229; 445889, 3743229; 445993, 3743228; 445994, 3743228; 446002, 3743228; 446235, 3742970; 446234, 3742970; 446233, 3742970; 446169, 3742968; 446170, 3742559; 446178, 3742559; 446179, 3742559; 446370, 3742559; 446370, 3742552; 446370, 3742551; 446369, 3742435; 446369, 3742336; 446375, 3742336; 446376, 3742336; 446573, 3742332; 446574, 3742436; 446787, 3742436; 446800, 3742436; 447162, 3742213; 447389, 3742073; 447388, 3742067; 447387, 3742063; 447489, 3741981; 447551, 3741966; 447567, 3741962; 447627, 3741925; 447643, 3741909; 447711, 3741841; 447832, 3741784; 447848, 3741783; 447858, 3741782; 447968, 3741714; 448118, 3741621; 448110, 3741621; 448108, 3741621; 447967, 3741613; 447967, 3741595; 447965, 3741311; 447963, 3741114; 447739, 3741217; 447441, 3741010; 447310, 3740966; 447231, 3741061; 447318, 3741388; 447287, 3741594; 447271, 3741619; 447233, 3741677; 447163, 3741671; 447096, 3741664; 447034, 3741620; 446768, 3741620; 446826, 3741810; 446753, 3742001; 446575, 3741972; 446110, 3741622; 445565, 3741626; 445564, 3741374; 445564, 3741330; 445563, 3741311; 445563, 3741311; 445324, 3741201; 445280, 3741271; 445410, 3741498; 445531, 3741626; 445565, 3741663; 445575, 3741674; 445600, 3741700; 445600, 3741700; 445600, 3741700; 445807, 3741920; 445918, 3742333; 445784, 3742618; 445581, 3742664; 445564, 3742668; 445445, 3742695; 445365, 3742472; 445143, 3742301; 444959, 3742358; 444914, 3742660; 444711, 3742815; 444448, 3742822; 444311, 3742444; 444140, 3741907; 443975, 3741837; 443851, 3741783; 443711, 3741955; 443660, 3742136; 443841, 3742301; 443848, 3742510; 443551, 3742768; 443405, 3743091; 443449, 3743227; 443451, 3743233; 443463, 3743272; 443270, 3743453; 443193, 3743470; 442952, 3743520; 442482, 3743384; 442418, 3743350; 442398, 3743340; 442203, 3743241; 442162, 3743336; 442159, 3743593; 442251, 3743723; 442401, 3744028; 442407, 3744040; 442418, 3744040; 442419, 3744040; 442669, 3744039; 442733, 3744039; 443197, 3744036; 443578, 3744038; 443649, 3744039; 443977, 3744041.

Land bounded by the following UTM NAD27 coordinates (E,N): 458767, 3741492; 459313, 3741490; 459310, 3741140; 459310, 3741086;

459310, 3741086; 459309, 3740884; 459309, 3740884; 459308, 3740788; 459307, 3740684; 459179, 3740685; 458857, 3740688; 458634, 3740690; 458405, 3740690; 458364, 3740691; 458204, 3740692; 458204, 3740673; 458202, 3740495; 458102, 3740496; 458103, 3740675; 458103, 3740693; 458002, 3740694; 458003, 3740796; 458004, 3740896; 458005, 3740964; 458005, 3740995; 458006, 3741094; 458208, 3741092; 458361, 3741091; 458407, 3741091; 458407, 3741094; 458408, 3741235; 458409, 3741494.

Land bounded by the following UTM NAD27 coordinates (E,N): 460067, 3740678; 460446, 3740677; 460480, 3740677; 460480, 3740677; 460816, 3740676; 460817, 3740445; 460818, 3740275; 460820, 3739907; 460820, 3739873; 460820, 3739873; 460820, 3739873; 460823, 3739393; 460825, 3739074; 460869, 3739074; 460306, 3739076; 460113, 3739076; 460063, 3739077; 460061, 3739877; 460064, 3740272; 460067, 3740678; 460067, 3740678.

Land bounded by the following UTM NAD27 coordinates (E,N): 450336, 3739933; 450334, 3739465; 450250, 3739486; 449968, 3739172; 449931, 3739184; 449765, 3739239; 449631, 3739248; 449516, 3739121; 449482, 3739083; 449328, 3738667; 448931, 3738635; 448782, 3738482; 448709, 3738407; 448518, 3738395; 448419, 3738389; 448386, 3738391; 448380, 3738398; 447904, 3738867; 448380, 3738889; 448723, 3739232; 448457, 3739477; 448331, 3739810; 448433, 3739950; 448760, 3739924; 448791, 3739931; 448793, 3739932; 449130, 3739932; 449781, 3739932; 449934, 3739933.

Land bounded by the following UTM NAD27 coordinates (E,N): 451938, 3738764; 452341, 3738746; 452745, 3738728; 452744, 3738723; 452744, 3738722; 452743, 3738491; 452742, 3738430; 452742, 3738355; 452741, 3738315; 451961, 3738369; 451961, 3738369; 451935, 3738371.

Land bounded by the following UTM NAD27 coordinates (E,N): 451935, 3738325; 451935, 3738324; 451930, 3736705; 452734, 3736701; 452733, 3736524; 452730, 3736143; 452729, 3735902; 452729, 3735897; 452745, 3735897; 452746, 3735897; 452984, 3735898; 453129, 3735898; 453129, 3735884; 453129, 3735884; 453125, 3735517; 453124, 3735413; 453117, 3735409; 453124, 3735382; 453123, 3735297; 452729, 3735301; 452729, 3735092; 452746, 3735092; 452746, 3735092; 452940, 3735091; 452950, 3735078; 452976, 3735046; 452865, 3734835; 452822, 3734783; 452451, 3734441; 452420, 3734529; 452636, 3734734; 452689, 3734989; 452667, 3735092; 452638, 3735226; 452645, 3735490; 452617, 3735555; 452357, 3735496; 452224, 3735457; 452108, 3735202; 451959, 3735460; 452028, 3735640; 452314, 3735871; 452393, 3736103; 452352, 3736236; 452194, 3736411; 452099, 3736576; 451947, 3736515; 451929, 3736508; 451793, 3736452; 451875, 3736674; 451862, 3736706; 451856, 3736718; 451818, 3736810; 451638, 3736789; 451507, 3736723; 451487, 3736712; 451467, 3736708; 451101, 3736622; 450869, 3736612; 450641, 3736634; 450803, 3736711; 450844, 3736730; 451202, 3736901; 451663, 3737204; 451644, 3737399; 451494, 3737526; 451116, 3737440; 451138, 3737795; 451423, 3737852; 451550, 3738035; 451464, 3738159; 451116, 3738177; 450910, 3738335; 450913, 3738338; 450916, 3738341; 451133, 3738347; 451935, 3738371.

Land bounded by the following UTM NAD27 coordinates (E,N): 460484, 3738197; 460499, 3738197; 460385, 3737942; 460100, 3737974; 460101, 3738185; 460103, 3738185; 460479, 3738197.

Land bounded by the following UTM NAD27 coordinates (E,N): 461356, 3737642; 461360, 3737635; 461360, 3737634; 461360, 3737634; 461366, 3737626; 461366, 3737626; 461176, 3737473; 460942, 3737715; 460943, 3737716; 461246, 3737847; 461310, 3737727.

Land bounded by the following UTM NAD27 coordinates (E,N): 461988, 3737214; 461988, 3737214; 461905, 3736942; 461903, 3736936; 461889, 3736891; 461881, 3736893; 461868, 3736897; 461855, 3736900; 461842, 3736902; 461829, 3736903; 461815, 3736904; 461802, 3736904; 461709, 3736900; 461701, 3736908; 461701, 3736922; 461702, 3737223; 461850, 3737218; 461932, 3737216.

Land bounded by the following UTM NAD27 coordinates (E,N): 461692, 3737137; 461692, 3737122; 461691, 3736886; 461691, 3736878; 461691, 3736872; 461700, 3736873; 461803, 3736877; 461807, 3736877; 461809, 3736877; 461815, 3736877; 461827, 3736876; 461839, 3736875; 461851, 3736873; 461862, 3736871; 461874, 3736868; 461885, 3736864; 461896, 3736860; 461907, 3736855; 461918, 3736850; 461928, 3736844; 461939, 3736837; 462043, 3736769; 462055, 3736762; 462068, 3736756; 462081, 3736750; 462095, 3736746; 462109, 3736742; 462123, 3736740; 462137, 3736738; 462152, 3736737; 462166, 3736738; 462239, 3736744; 462252, 3736745; 462266, 3736745; 462278, 3736745; 462279, 3736745; 462292, 3736744; 462305, 3736743; 462339, 3736740; 462339, 3736731; 462339, 3736720; 462339, 3736694; 462340, 3736694; 462340, 3736694; 462390, 3736694; 462409, 3736694; 462403, 3736273; 462359, 3736272; 462008, 3736270; 461811, 3736269; 461791, 3736269; 461771, 3736269; 461767, 3736269; 461575, 3736268; 461573, 3736268; 461573, 3736369; 461574, 3736625; 461574, 3736679; 461574, 3736685; 461574, 3736688; 461276, 3736688; 461260, 3736688; 461188, 3736689; 461189, 3736945; 461200, 3736933; 461270, 3736848; 461277, 3736842; 461283, 3736836; 461286, 3736835; 461291, 3736831; 461299, 3736827; 461307, 3736823; 461315, 3736820; 461324, 3736818; 461333, 3736817; 461342, 3736817; 461351, 3736817; 461360, 3736818; 461366, 3736820; 461399, 3736826; 461400, 3737137.

Land bounded by the following UTM NAD27 coordinates (E,N): 462184, 3736983; 462594, 3736833; 462588, 3736811; 462585, 3736805; 462582, 3736798; 462579, 3736792; 462575, 3736786; 462570, 3736780; 462566, 3736776; 462565, 3736775; 462564, 3736774; 462560, 3736770; 462554, 3736766; 462548, 3736762; 462543, 3736760; 462541, 3736759; 462540, 3736759; 462534, 3736757; 462528, 3736755; 462527, 3736755; 462526, 3736755; 462520, 3736754; 462514, 3736753; 462513, 3736753; 462509, 3736753; 462508, 3736753; 462506, 3736753; 462308, 3736769; 462294, 3736771; 462280, 3736772; 462265, 3736772; 462251, 3736772; 462237, 3736771; 462164, 3736765; 462151, 3736764; 462139, 3736765; 462127, 3736766; 462115, 3736768; 462103, 3736771; 462091, 3736775; 462079, 3736780; 462068, 3736786; 462057, 3736792; 462055, 3736793; 462148, 3736931.

Land bounded by the following UTM NAD27 coordinates (E,N): 459168, 3736687; 459575, 3736689; 459981, 3736690; 459975, 3736408; 459975, 3736396; 459972, 3736291; 459971, 3736237; 459963, 3735864; 459156, 3735873; 459150, 3735470;

458345, 3735479; 458346, 3735612; 458348, 3735875; 458348, 3735881; 458349, 3735992; 458351, 3736240; 458398, 3736203; 458416, 3736193; 458458, 3736185; 458508, 3736192; 458564, 3736186; 458619, 3736198; 458747, 3736240; 458748, 3736282; 458351, 3736283; 458352, 3736330; 458354, 3736684; 458598, 3736685; 458761, 3736686; 458766, 3736686; 459000, 3736687; 459112, 3736687.

Land bounded by the following UTM NAD27 coordinates (E,N): 461182, 3736165; 461180, 3736165; 461178, 3736164; 461177, 3736164; 461175, 3736163; 461174, 3736163; 461173, 3736163; 461172, 3736162; 461170, 3736162; 461169, 3736161; 461168, 3736161; 461167, 3736161; 461166, 3736160; 461165, 3736160; 461163, 3736159; 461162, 3736159; 461161, 3736158; 461160, 3736157; 461159, 3736157; 461158, 3736156; 461157, 3736156; 461156, 3736155; 461155, 3736154; 461154, 3736154; 461153, 3736153; 461152, 3736153; 461151, 3736152; 461150, 3736151; 461149, 3736151; 461148, 3736150; 461147, 3736149; 461146, 3736149; 461145, 3736148; 461144, 3736147; 461143, 3736146; 461143, 3736145; 461142, 3736145; 461141, 3736144; 461140, 3736143; 461139, 3736142; 461138, 3736141; 461137, 3736140; 461137, 3736140; 461088, 3736096; 461067, 3736076; 461032, 3736045; 460978, 3736105; 460873, 3736221; 460737, 3736373; 460785, 3736502; 460796, 3736530; 460796, 3736530; 460838, 3736512; 460839, 3736512; 460840, 3736511; 460841, 3736511; 460842, 3736510; 460843, 3736510; 460843, 3736510; 460844, 3736509; 460845, 3736509; 460847, 3736508; 460848, 3736508; 460849, 3736507; 460850, 3736507; 460851, 3736506; 460852, 3736506; 460853, 3736506; 460854, 3736505; 460856, 3736505; 460857, 3736504; 460858, 3736504; 460859, 3736503; 460860, 3736503; 460861, 3736502; 460862, 3736502; 460864, 3736502; 460865, 3736501; 460866, 3736501; 460867, 3736500; 460868, 3736500; 460869, 3736500; 460871, 3736499; 460872, 3736499; 460873, 3736499; 460874, 3736498; 460875, 3736498; 460876, 3736497; 460877, 3736497; 460879, 3736497; 460880, 3736496; 460881, 3736496; 460882, 3736496; 460883, 3736495; 460884, 3736495; 460886, 3736495; 460887, 3736495; 460888, 3736494; 460889, 3736494; 460890, 3736494; 460892, 3736493; 460893, 3736493; 460894, 3736493; 460895, 3736492; 460896, 3736492; 460898, 3736492; 460899, 3736492; 460900, 3736491; 460901, 3736491; 460902, 3736491; 460904, 3736491; 460905, 3736490; 460906, 3736490; 460907, 3736490; 460908, 3736490; 460909, 3736490; 460911, 3736489; 460912, 3736489; 460913, 3736489; 460914, 3736489; 460915, 3736489; 460917, 3736488; 460918, 3736488; 460919, 3736488; 460920, 3736488; 460922, 3736488; 460923, 3736487; 460924, 3736487; 460925, 3736487; 460926, 3736487; 460928, 3736487; 460929, 3736487; 460930, 3736487; 460931, 3736487; 460932, 3736486; 460934, 3736486; 460935, 3736486; 460937, 3736486; 460938, 3736486; 460939, 3736486; 460940, 3736486; 460941, 3736486; 460943, 3736486; 460944, 3736485; 460945, 3736485; 460946, 3736485; 460948, 3736485; 460949, 3736485; 460950, 3736485; 460951, 3736485; 460952, 3736485; 460954, 3736485; 460955, 3736485; 460956, 3736485; 460957, 3736485; 460959, 3736485; 460960, 3736485; 460961, 3736484; 460962, 3736484; 460964, 3736484; 460965, 3736484; 460966, 3736484; 460967, 3736484; 460968, 3736483; 460970, 3736483; 460971, 3736483; 460972, 3736483; 460973, 3736483; 460974, 3736483; 460976, 3736482; 460977, 3736482; 460978, 3736482; 460979, 3736482; 460980, 3736482; 460982, 3736481; 460983, 3736481; 460984, 3736481; 460985, 3736481; 460986, 3736480; 460988, 3736480; 460989, 3736480; 460990, 3736480; 460991, 3736479; 460992, 3736479; 460993, 3736479; 460995, 3736479; 460996, 3736478; 460997, 3736478; 460998, 3736478; 460999, 3736477; 461001, 3736477; 461002, 3736477; 461003, 3736476; 461004, 3736476; 461005, 3736476; 461006, 3736475; 461008, 3736475; 461009, 3736475; 461010, 3736474; 461011, 3736474; 461012, 3736474; 461013, 3736473; 461015, 3736473; 461016, 3736473; 461017, 3736472; 461018, 3736472; 461019, 3736471; 461021, 3736471; 461022, 3736471; 461023, 3736470; 461024, 3736470; 461025, 3736469; 461026, 3736469; 461027, 3736469; 461028, 3736468; 461030, 3736468; 461031, 3736467; 461032, 3736467; 461033, 3736466; 461034, 3736466; 461035, 3736466; 461036, 3736465; 461038, 3736465; 461039, 3736464; 461040, 3736464; 461041, 3736463; 461042, 3736463; 461043, 3736462; 461044, 3736462; 461045, 3736462; 461045, 3736461; 461046, 3736461; 461047, 3736460; 461048, 3736460; 461049, 3736460; 461050, 3736459; 461051, 3736459; 461052, 3736458; 461053, 3736458; 461054, 3736457; 461055, 3736457; 461056, 3736456; 461057, 3736456; 461058, 3736455; 461059, 3736455; 461060, 3736454; 461061, 3736453; 461062, 3736453; 461063, 3736452; 461065, 3736452; 461066, 3736451; 461067, 3736451; 461068, 3736450; 461069, 3736449; 461070, 3736449; 461071, 3736448; 461088, 3736438; 461089, 3736438; 461090, 3736437; 461091, 3736437; 461092, 3736436; 461093, 3736436; 461094, 3736435; 461095, 3736435; 461096, 3736434; 461096, 3736434; 461098, 3736433; 461099, 3736433; 461100, 3736432; 461101, 3736431; 461102, 3736431; 461103, 3736430; 461104, 3736430; 461105, 3736429; 461106, 3736429; 461107, 3736428; 461108, 3736427; 461109, 3736427; 461110, 3736426; 461111, 3736426; 461112, 3736425; 461113, 3736425; 461114, 3736424; 461115, 3736424; 461117, 3736423; 461118, 3736423; 461119, 3736422; 461119, 3736422; 461120, 3736421; 461121, 3736421; 461122, 3736420; 461124, 3736420; 461125, 3736419; 461126, 3736419; 461127, 3736418; 461128, 3736418; 461129, 3736417; 461130, 3736417; 461132, 3736416; 461133, 3736416; 461134, 3736415; 461135, 3736415; 461136, 3736415; 461137, 3736414; 461138, 3736414; 461139, 3736413; 461140, 3736413; 461142, 3736412; 461143, 3736412; 461144, 3736411; 461145, 3736411; 461146, 3736410; 461147, 3736410; 461148, 3736410; 461150, 3736409; 461151, 3736409; 461151, 3736408; 461152, 3736408; 461153, 3736408; 461154, 3736407; 461155, 3736407; 461156, 3736407; 461157, 3736406; 461159, 3736406; 461159, 3736406; 461161, 3736405; 461162, 3736405; 461163, 3736404; 461164, 3736404; 461165, 3736404; 461166, 3736403; 461168, 3736403; 461169, 3736402; 461170, 3736402; 461171, 3736402; 461172, 3736401; 461173, 3736401; 461175, 3736401; 461176, 3736400; 461177, 3736400; 461178, 3736399; 461179, 3736399; 461180, 3736399; 461182, 3736398; 461183, 3736398; 461184, 3736398; 461185, 3736397; 461186, 3736397; 461187, 3736397; 461189, 3736396; 461190, 3736396; 461191, 3736396; 461192, 3736395; 461193, 3736395; 461194, 3736395; 461196, 3736395; 461197, 3736394; 461198, 3736394; 461199, 3736394; 461200, 3736393; 461202, 3736393; 461203, 3736393; 461204, 3736392; 461205, 3736392; 461206, 3736392; 461207, 3736392; 461209, 3736391; 461210, 3736391; 461211, 3736391; 461212, 3736391; 461213, 3736390; 461215, 3736390; 461216, 3736390;

461217, 3736389; 461218, 3736389; 461219, 3736389; 461221, 3736389; 461222, 3736388; 461223, 3736388; 461224, 3736388; 461225, 3736388; 461226, 3736387; 461228, 3736387; 461229, 3736387; 461230, 3736387; 461231, 3736387; 461232, 3736386; 461234, 3736386; 461235, 3736386; 461236, 3736386; 461237, 3736386; 461239, 3736385; 461240, 3736385; 461241, 3736385; 461242, 3736385; 461243, 3736384; 461244, 3736384; 461246, 3736384; 461247, 3736384; 461248, 3736384; 461249, 3736384; 461251, 3736383; 461252, 3736383; 461253, 3736383; 461254, 3736383; 461255, 3736383; 461257, 3736383; 461258, 3736382; 461259, 3736382; 461260, 3736382; 461261, 3736382; 461263, 3736382; 461264, 3736382; 461265, 3736382; 461266, 3736381; 461268, 3736381; 461269, 3736381; 461270, 3736381; 461271, 3736381; 461272, 3736381; 461274, 3736381; 461275, 3736380; 461276, 3736380; 461277, 3736380; 461278, 3736380; 461280, 3736380; 461280, 3736380; 461282, 3736380; 461283, 3736380; 461284, 3736380; 461285, 3736379; 461286, 3736379; 461287, 3736379; 461289, 3736379; 461290, 3736379; 461291, 3736378; 461292, 3736378; 461293, 3736378; 461295, 3736377; 461296, 3736377; 461297, 3736376; 461298, 3736376; 461299, 3736376; 461300, 3736375; 461301, 3736375; 461303, 3736374; 461304, 3736374; 461305, 3736373; 461306, 3736373; 461307, 3736372; 461308, 3736371; 461309, 3736371; 461310, 3736370; 461311, 3736370; 461311, 3736369; 461313, 3736368; 461313, 3736368; 461314, 3736367; 461315, 3736366; 461316, 3736365; 461317, 3736364; 461319, 3736363; 461319, 3736362; 461320, 3736361; 461321, 3736361; 461322, 3736360; 461323, 3736359; 461324, 3736358; 461324, 3736357; 461325, 3736356; 461326, 3736355; 461327, 3736354; 461327, 3736353; 461328, 3736352; 461328, 3736351; 461329, 3736350; 461329, 3736349; 461330, 3736348; 461331, 3736347; 461331, 3736346; 461332, 3736345; 461332, 3736344; 461333, 3736343; 461333, 3736342; 461333, 3736341; 461334, 3736340; 461334, 3736339; 461335, 3736338; 461335, 3736337; 461335, 3736336; 461335, 3736335; 461336, 3736334; 461336, 3736334; 461336, 3736333; 461336, 3736332; 461337, 3736331; 461337, 3736330; 461337, 3736329; 461337, 3736328; 461337, 3736327; 461338, 3736325; 461338, 3736324; 461338, 3736323; 461338, 3736322; 461338, 3736320; 461338, 3736319; 461338, 3736318; 461338, 3736317; 461338, 3736316; 461338, 3736314; 461338, 3736313; 461337, 3736311; 461325, 3736182; 461325, 3736181; 461325, 3736179; 461325, 3736178; 461325, 3736177; 461325, 3736176; 461324, 3736175; 461324, 3736173; 461324, 3736172; 461324, 3736171; 461324, 3736170; 461324, 3736168; 461324, 3736167; 461325, 3736165; 461317, 3736165; 461204, 3736167; 461202, 3736167; 461200, 3736167; 461199, 3736167; 461198, 3736167; 461197, 3736167; 461195, 3736167; 461194, 3736167; 461192, 3736166; 461191, 3736166; 461189, 3736166; 461188, 3736166; 461186, 3736166; 461185, 3736166; 461183, 3736165; 461183, 3736165.

Land bounded by the following UTM NAD27 coordinates (E,N): 461052, 3735599; 461053, 3735599; 460905, 3735352; 460904, 3735352; 460902, 3735351; 460900, 3735351; 460899, 3735351; 460897, 3735351; 460896, 3735350; 460894, 3735350; 460893, 3735350; 460892, 3735350; 460890, 3735349; 460889, 3735349; 460888, 3735349; 460887, 3735349; 460886, 3735348; 460885, 3735348; 460884, 3735348; 460883, 3735348; 460881, 3735347; 460880, 3735347; 460880, 3735347; 460878, 3735347; 460878, 3735347; 460878, 3735347; 460876, 3735346; 460874, 3735346; 460873, 3735345; 460872, 3735345; 460870, 3735345; 460868, 3735344; 460867, 3735344; 460865, 3735343; 460863, 3735343; 460862, 3735342; 460862, 3735342; 460861, 3735342; 460859, 3735341; 460858, 3735341; 460857, 3735341; 460856, 3735340; 460854, 3735340; 460853, 3735339; 460852, 3735339; 460851, 3735339; 460849, 3735338; 460848, 3735338; 460847, 3735337; 460847, 3735337; 460846, 3735337; 460845, 3735336; 460844, 3735336; 460843, 3735336; 460842, 3735336; 460841, 3735335; 460840, 3735335; 460840, 3735335; 460837, 3735334; 460837, 3735333; 460835, 3735333; 460834, 3735332; 460834, 3735332; 460832, 3735331; 460829, 3735330; 460829, 3735330; 460828, 3735330; 460827, 3735329; 460825, 3735329; 460824, 3735328; 460823, 3735327; 460821, 3735327; 460821, 3735326; 460820, 3735326; 460819, 3735326; 460819, 3735326; 460817, 3735325; 460817, 3735325; 460817, 3735324; 460816, 3735324; 460814, 3735323; 460813, 3735323; 460813, 3735322; 460813, 3735320; 460810, 3735311; 460746, 3735106; 460734, 3735066; 460734, 3735066; 460740, 3735066; 460992, 3735064; 461569, 3735060; 461569, 3735058; 461568, 3734861; 461566, 3734250; 461161, 3734252; 460755, 3734254; 460334, 3734255; 459944, 3734257; 459944, 3734262; 459944, 3734328; 459945, 3734664; 459945, 3734667; 459945, 3734667; 459544, 3734671; 459484, 3734672; 459136, 3734675; 459136, 3734800; 459136, 3734803; 459138, 3735074; 459144, 3735074; 459165, 3735074; 459580, 3735072; 459946, 3735070; 459948, 3735174; 459957, 3735182; 459965, 3735189; 460216, 3735409; 460217, 3735408; 460218, 3735407; 460219, 3735406; 460220, 3735405; 460221, 3735404; 460221, 3735403; 460222, 3735403; 460223, 3735402; 460224, 3735401; 460225, 3735400; 460226, 3735399; 460226, 3735399; 460227, 3735399; 460228, 3735398; 460229, 3735397; 460230, 3735396; 460231, 3735396; 460232, 3735395; 460233, 3735394; 460234, 3735394; 460235, 3735393; 460236, 3735393; 460237, 3735392; 460237, 3735392; 460238, 3735391; 460239, 3735391; 460240, 3735390; 460242, 3735390; 460243, 3735389; 460244, 3735389; 460245, 3735388; 460246, 3735388; 460247, 3735388; 460248, 3735387; 460250, 3735387; 460251, 3735386; 460252, 3735386; 460253, 3735386; 460254, 3735385; 460255, 3735385; 460257, 3735385; 460258, 3735385; 460259, 3735384; 460260, 3735384; 460261, 3735384; 460263, 3735384; 460264, 3735384; 460265, 3735384; 460266, 3735384; 460267, 3735384; 460269, 3735383; 460270, 3735383; 460271, 3735383; 460272, 3735383; 460274, 3735383; 460275, 3735383; 460276, 3735383; 460277, 3735384; 460278, 3735384; 460280, 3735384; 460282, 3735384; 460284, 3735384; 460285, 3735385; 460286, 3735385; 460287, 3735385; 460289, 3735385; 460290, 3735386; 460292, 3735386; 460293, 3735387; 460295, 3735387; 460296, 3735388; 460297, 3735388; 460298, 3735388; 460300, 3735389; 460301, 3735389; 460302, 3735390; 460304, 3735390; 460304, 3735391; 460305, 3735391; 460306, 3735392; 460307, 3735392; 460308, 3735393; 460309, 3735394; 460310, 3735394; 460312, 3735395; 460313, 3735396; 460314, 3735396; 460315, 3735397; 460316, 3735398; 460317, 3735398; 460317, 3735399; 460319, 3735400; 460319, 3735401; 460320, 3735401; 460321, 3735402; 460322, 3735403; 460323, 3735404; 460324, 3735405; 460325, 3735406; 460326, 3735407; 460326, 3735407; 460327, 3735408; 460328, 3735409; 460329, 3735410; 460330, 3735411; 460330, 3735412; 460331, 3735413; 460332, 3735414; 460332, 3735414;

460333, 3735415; 460334, 3735416; 460335, 3735417;
460336, 3735418; 460337, 3735419; 460337, 3735420;
460338, 3735421; 460339, 3735422; 460340, 3735423;
460341, 3735424; 460341, 3735424; 460342, 3735425;
460343, 3735426; 460344, 3735427; 460345, 3735428;
460346, 3735429; 460346, 3735430; 460347, 3735431;
460348, 3735431; 460349, 3735432; 460350, 3735433;
460351, 3735434; 460352, 3735435; 460353, 3735436;
460353, 3735436; 460354, 3735437; 460355, 3735438;
460356, 3735439; 460357, 3735440; 460358, 3735441;
460359, 3735441; 460360, 3735442; 460361, 3735443;
460362, 3735444; 460363, 3735444; 460364, 3735445;
460364, 3735446; 460365, 3735446; 460366, 3735447;
460367, 3735448; 460368, 3735449; 460369, 3735449;
460370, 3735450; 460371, 3735451; 460372, 3735452;
460373, 3735452; 460374, 3735453; 460375, 3735454;
460376, 3735454; 460376, 3735455; 460377, 3735456;
460378, 3735456; 460379, 3735457; 460380, 3735457;
460381, 3735458; 460381, 3735458; 460382, 3735459;
460383, 3735459; 460384, 3735460; 460385, 3735461;
460386, 3735461; 460387, 3735462; 460388, 3735463;
460389, 3735463; 460390, 3735464; 460391, 3735464;
460392, 3735465; 460393, 3735465; 460394, 3735466;
460395, 3735467; 460396, 3735467; 460397, 3735468;
460398, 3735468; 460398, 3735469; 460400, 3735469;
460401, 3735470; 460402, 3735470; 460403, 3735471;
460404, 3735472; 460405, 3735472; 460406, 3735473;
460407, 3735473; 460408, 3735474; 460409, 3735474;
460410, 3735475; 460411, 3735475; 460412, 3735476;
460413, 3735476; 460414, 3735477; 460415, 3735477;
460416, 3735478; 460417, 3735478; 460418, 3735478;
460419, 3735479; 460420, 3735479; 460421, 3735480;
460423, 3735480; 460424, 3735481; 460425, 3735481;
460426, 3735482; 460427, 3735482; 460428, 3735483;
460429, 3735483; 460431, 3735483; 460432, 3735484;
460433, 3735484; 460435, 3735485; 460436, 3735485;
460437, 3735486; 460438, 3735486; 460439, 3735487;
460441, 3735487; 460442, 3735487; 460443, 3735488;
460445, 3735488; 460446, 3735489; 460447, 3735489;
460448, 3735489; 460450, 3735490; 460452, 3735490;
460453, 3735491; 460455, 3735491; 460456, 3735491;
460457, 3735492; 460459, 3735492; 460460, 3735492;
460462, 3735493; 460463, 3735493; 460464, 3735493;
460465, 3735493; 460466, 3735494; 460467, 3735494;
460469, 3735494; 460470, 3735494; 460472, 3735495;
460474, 3735495; 460475, 3735495; 460477, 3735495;
460478, 3735495; 460479, 3735495; 460480, 3735495;
460482, 3735495; 460483, 3735495; 460484, 3735495;
460485, 3735495; 460487, 3735494; 460488, 3735494;
460489, 3735494; 460490, 3735494; 460491, 3735493;
460492, 3735493; 460494, 3735492; 460495, 3735492;
460496, 3735492; 460497, 3735491; 460498, 3735491;
460499, 3735490; 460500, 3735489; 460501, 3735489;
460502, 3735488; 460503, 3735488; 460504, 3735487;
460504, 3735487; 460505, 3735486; 460506, 3735485;
460507, 3735485; 460508, 3735484; 460509, 3735483;
460510, 3735482; 460511, 3735481; 460512, 3735481;
460513, 3735480; 460513, 3735479; 460514, 3735478;
460515, 3735477; 460516, 3735476; 460516, 3735475;
460517, 3735474; 460518, 3735473; 460518, 3735472;
460519, 3735471; 460519, 3735470; 460520, 3735469;
460520, 3735468; 460521, 3735467; 460521, 3735466;
460521, 3735464; 460522, 3735463; 460522, 3735463;
460522, 3735462; 460522, 3735461; 460523, 3735460;
460523, 3735459; 460523, 3735458; 460528, 3735433;
460529, 3735432; 460529, 3735431; 460529, 3735430;
460529, 3735429; 460529, 3735428; 460529, 3735427;
460530, 3735426; 460530, 3735425; 460530, 3735424;
460530, 3735423; 460531, 3735422; 460531, 3735421;
460531, 3735420; 460532, 3735419; 460532, 3735419;
460532, 3735418; 460532, 3735417; 460533, 3735416;
460533, 3735415; 460534, 3735414; 460534, 3735413;
460534, 3735412; 460534, 3735411; 460535, 3735410;
460535, 3735409; 460536, 3735408; 460536, 3735407;
460536, 3735406; 460537, 3735405; 460538, 3735404;
460538, 3735403; 460539, 3735402; 460539, 3735401;
460539, 3735400; 460540, 3735399; 460541, 3735398;
460541, 3735397; 460541, 3735396; 460542, 3735395;
460543, 3735394; 460543, 3735393; 460544, 3735392;
460545, 3735391; 460545, 3735390; 460546, 3735389;
460547, 3735388; 460547, 3735387; 460548, 3735386;
460549, 3735385; 460550, 3735384; 460551, 3735383;
460551, 3735382; 460552, 3735382; 460553, 3735381;
460554, 3735380; 460554, 3735379; 460555, 3735378;
460556, 3735377; 460557, 3735376; 460558, 3735375;
460559, 3735374; 460559, 3735373; 460560, 3735373;
460561, 3735372; 460562, 3735371; 460563, 3735370;
460564, 3735369; 460565, 3735369; 460566, 3735368;
460567, 3735367; 460568, 3735366; 460569, 3735366;
460570, 3735365; 460571, 3735364; 460572, 3735363;
460573, 3735363; 460574, 3735362; 460575, 3735361;
460575, 3735361; 460576, 3735360; 460577, 3735360;
460578, 3735359; 460578, 3735359; 460579, 3735358;
460580, 3735358; 460581, 3735357; 460582, 3735357;
460583, 3735356; 460584, 3735356; 460585, 3735355;
460586, 3735355; 460587, 3735354; 460588, 3735354;
460589, 3735353; 460590, 3735353; 460591, 3735352;
460592, 3735352; 460593, 3735351; 460595, 3735351;
460596, 3735350; 460597, 3735350; 460598, 3735350;
460599, 3735349; 460600, 3735349; 460602, 3735348;
460603, 3735348; 460604, 3735348; 460605, 3735347;
460606, 3735347; 460607, 3735347; 460609, 3735346;
460610, 3735346; 460611, 3735346; 460612, 3735346;
460613, 3735345; 460614, 3735345; 460616, 3735345;
460617, 3735345; 460618, 3735345; 460619, 3735344;
460620, 3735344; 460622, 3735344; 460623, 3735344;
460624, 3735344; 460625, 3735344; 460627, 3735344;
460627, 3735344; 460628, 3735343; 460629, 3735343;
460630, 3735343; 460631, 3735343; 460633, 3735343;
460634, 3735343; 460635, 3735343; 460636, 3735343;
460637, 3735343; 460639, 3735343; 460640, 3735343;
460641, 3735344; 460655, 3735344; 460654, 3735356;
460654, 3735357; 460654, 3735359; 460654, 3735360;
460654, 3735361; 460654, 3735362; 460654, 3735363;
460654, 3735365; 460654, 3735366; 460655, 3735367;
460655, 3735368; 460655, 3735369; 460655, 3735370;
460655, 3735371; 460655, 3735372; 460655, 3735373;
460656, 3735374; 460656, 3735375; 460656, 3735376;
460656, 3735377; 460656, 3735379; 460657, 3735380;
460657, 3735380; 460657, 3735381; 460658, 3735383;
460658, 3735383; 460658, 3735384; 460658, 3735385;
460659, 3735386; 460659, 3735387; 460659, 3735388;
460659, 3735389; 460660, 3735390; 460660, 3735391;
460661, 3735392; 460661, 3735393; 460662, 3735394;
460662, 3735395; 460662, 3735396; 460663, 3735397;
460663, 3735398; 460664, 3735399; 460664, 3735400;
460665, 3735401; 460665, 3735402; 460666, 3735403;
460666, 3735404; 460667, 3735405; 460667, 3735406;
460668, 3735407; 460669, 3735408; 460720, 3735494;
460770, 3735576; 460770, 3735576; 460771, 3735577;
460771, 3735578; 460772, 3735579; 460772, 3735580;
460773, 3735581; 460774, 3735582; 460774, 3735583;
460775, 3735584; 460775, 3735585; 460776, 3735585;
460776, 3735586; 460777, 3735587; 460778, 3735588;

460778, 3735589; 460779, 3735590; 460779, 3735591; 460780, 3735592; 460780, 3735593; 460781, 3735594; 460782, 3735595; 460782, 3735596; 460783, 3735597; 460783, 3735598; 460783, 3735598; 460784, 3735599; 460784, 3735600; 460785, 3735601; 460786, 3735602; 460786, 3735603; 460787, 3735604; 460787, 3735605; 460788, 3735606; 460788, 3735607; 460789, 3735608; 460789, 3735609; 460790, 3735610; 460790, 3735611; 460791, 3735612; 460791, 3735612; 460792, 3735613; 460792, 3735614; 460792, 3735615; 460793, 3735616; 460794, 3735617; 460794, 3735618; 460794, 3735619; 460795, 3735620; 460795, 3735621; 460796, 3735622; 460797, 3735623; 460797, 3735624; 460798, 3735625; 460798, 3735626; 460799, 3735627; 460799, 3735628; 460800, 3735629; 460800, 3735630; 460800, 3735631; 460801, 3735632; 460801, 3735633; 460802, 3735634; 460802, 3735635; 460803, 3735636; 460803, 3735636; 460804, 3735637; 460804, 3735638; 460804, 3735639; 460805, 3735640; 460805, 3735641; 460806, 3735642; 460806, 3735643; 460807, 3735645; 460807, 3735646; 460808, 3735647; 460808, 3735648; 460809, 3735649; 460809, 3735650; 460810, 3735651; 460810, 3735652; 460810, 3735653; 460811, 3735654; 460812, 3735655; 460812, 3735656; 460812, 3735657; 460813, 3735658; 460813, 3735659; 460813, 3735660; 460814, 3735660; 460814, 3735661; 460815, 3735662; 460815, 3735663; 460815, 3735664; 460816, 3735665; 460816, 3735666; 460817, 3735668; 460817, 3735669; 460817, 3735669; 460818, 3735670; 460818, 3735672; 460819, 3735673; 460819, 3735673; 460819, 3735674; 460820, 3735676; 460820, 3735677; 460821, 3735678; 460821, 3735679; 460821, 3735680; 460822, 3735681; 460822, 3735682.

Land bounded by the following UTM NAD27 coordinates (E,N): 471376, 3735024; 471504, 3734912; 471628, 3734755; 471704, 3734433; 471705, 3734312; 471679, 3734236; 471624, 3734076; 471615, 3733857; 471642, 3733733; 471695, 3733626; 471871, 3733538; 472104, 3733426; 472106, 3733424; 471587, 3733419; 471548, 3733419; 471543, 3734233; 471540, 3734634; 471357, 3734633; 471337, 3734633; 471336, 3734860; 471335, 3735036; 471352, 3735036; 471357, 3735036; 471357, 3735037.

Land bounded by the following UTM NAD27 coordinates (E,N): 464767, 3733443; 464738, 3733443; 463985, 3733438; 463976, 3734215; 463974, 3734417; 463971, 3734615; 463969, 3734816; 463966, 3735033; 464362, 3735026; 464759, 3735020; 464760, 3734740.

Land bounded by the following UTM NAD27 coordinates (E,N): 476170, 3732358; 476172, 3732235; 476172, 3732186; 476173, 3732119; 476175, 3731976; 476175, 3731967; 476176, 3731888; 476176, 3731874; 476091, 3731872; 476077, 3731872; 475829, 3731868; 475796, 3731867; 475783, 3731867; 475781, 3732066; 475770, 3732678; 475778, 3732678; 475833, 3732679; 476167, 3732683; 476167, 3732666; 476170, 3732385.

Land bounded by the following UTM NAD27 coordinates (E,N): 479300, 3732287; 479361, 3732287; 479376, 3732287; 479376, 3732285; 479376, 3732252; 479376, 3732005; 479376, 3731895; 479376, 3731886; 479361, 3731886; 479203, 3731886; 479020, 3731887; 478926, 3731887; 478833, 3731887; 478649, 3731888; 478565, 3731888; 478473, 3731888; 478287, 3731889; 478170, 3731889; 478033, 3731889; 477851, 3731890; 477786, 3731890; 477775, 3731890; 477774, 3731999; 477773, 3732050; 477771, 3732291; 478168, 3732290; 478206, 3732290; 478563, 3732289; 479126, 3732288.

Land bounded by the following UTM NAD27 coordinates (E,N): 467971, 3731791; 467971, 3731783; 467970, 3731592; 467969, 3731518; 467969, 3731440; 467969, 3731409; 467969, 3731386; 467731, 3731389; 467567, 3731391; 467562, 3730967; 467558, 3730603; 467558, 3730581; 467310, 3730583; 467151, 3730585; 467144, 3730190; 467144, 3730187; 467144, 3730179; 466770, 3730188; 466751, 3730253; 466756, 3730601; 466766, 3731348; 466767, 3731403; 466767, 3731408; 466439, 3731412; 466369, 3731413; 466373, 3731801; 466373, 3731813; 466772, 3731807; 467172, 3731802; 467571, 3731796; 467585, 3731796.

Land bounded by the following UTM NAD27 coordinates (E,N): 470584, 3731799; 470566, 3731171; 470562, 3731029; 470561, 3730993; 470276, 3730993; 469769, 3730993; 469770, 3731023; 469796, 3731788; 469797, 3731797; 469895, 3731797; 469966, 3731797; 469993, 3731797.

Land bounded by the following UTM NAD27 coordinates (E,N): 476162, 3730236; 476165, 3729456; 476166, 3729216; 476166, 3729156; 476167, 3728914; 476168, 3728655; 474566, 3728630; 474565, 3728630; 474565, 3728621; 474552, 3728621; 474561, 3729017; 474566, 3729251; 474569, 3729422; 474565, 3729776; 474564, 3729824; 474562, 3730026; 474559, 3730227; 474564, 3730227; 474634, 3730228; 475155, 3730241; 475363, 3730246; 475581, 3730251; 475601, 3730251; 475622, 3730252; 475632, 3730252; 475663, 3730253; 475675, 3730253; 475690, 3730253; 475694, 3730253; 475705, 3730254; 475728, 3730254; 475758, 3730255; 476162, 3730264.

Land bounded by the following UTM NAD27 coordinates (E,N): 467959, 3729606; 467859, 3729618; 467837, 3729623; 467746, 3729645; 467651, 3729668; 467574, 3729682; 467519, 3729686; 467465, 3729685; 467378, 3729673; 467358, 3729669; 467290, 3729653; 467190, 3729629; 467113, 3729610; 467019, 3729592; 466951, 3729680; 466905, 3729725; 466856, 3729784; 466809, 3729869; 466784, 3729930; 466779, 3729949; 466780, 3729971; 466798, 3730088; 466770, 3730188; 467144, 3730179; 467672, 3730175; 467876, 3730174; 467962, 3730173.

Land bounded by the following UTM NAD27 coordinates (E,N): 496999, 3727745; 496990, 3727744; 496988, 3727744; 496978, 3727741; 496970, 3727737; 496968, 3727736; 496960, 3727730; 496956, 3727726; 496901, 3727671; 496900, 3727669; 496900, 3727669; 496897, 3727666; 496891, 3727657; 496886, 3727647; 496884, 3727637; 496883, 3727626; 496884, 3727616; 496887, 3727606; 496891, 3727597; 496918, 3727549; 496921, 3727543; 496922, 3727540; 496924, 3727515; 496925, 3727509; 496925, 3727507; 496927, 3727499; 496932, 3727490; 496935, 3727485; 496971, 3727436; 496954, 3727369; 496947, 3727366; 496936, 3727362; 496900, 3727369; 496800, 3727389; 496788, 3727390; 496778, 3727389; 496767, 3727386; 496762, 3727383; 496758, 3727382; 496753, 3727378; 496749, 3727376; 496742, 3727368; 496741, 3727368; 496735, 3727359; 496733, 3727354; 496731, 3727349; 496703, 3727266; 496679, 3727196; 496653, 3727199; 496615, 3727204; 496567, 3727316; 496566, 3727317; 496564, 3727323; 496559, 3727329; 496558, 3727332; 496555, 3727334; 496552, 3727337; 496523, 3727363; 496517, 3727368; 496507, 3727375; 496497, 3727380; 496487, 3727383; 496477, 3727383; 496444, 3727383;

496442, 3727382; 496434, 3727382; 496424, 3727379;
496416, 3727375; 496415, 3727374; 496415, 3727374;
496406, 3727368; 496406, 3727368; 496398, 3727361;
496392, 3727352; 496391, 3727348; 496388, 3727342;
496365, 3727267; 496365, 3727267; 496298, 3727324;
496259, 3727358; 496249, 3727365; 496240, 3727369;
496229, 3727372; 496226, 3727372; 496220, 3727372;
496200, 3727373; 496198, 3727373; 496188, 3727372;
496177, 3727369; 496174, 3727367; 496168, 3727364;
496159, 3727358; 496123, 3727323; 496097, 3727298;
496088, 3727298; 496081, 3727298; 496014, 3727345;
495895, 3727464; 495879, 3727481; 495852, 3727508;
495849, 3727511; 495849, 3727511; 495848, 3727512;
495847, 3727515; 495844, 3727515; 495844, 3727515;
495838, 3727520; 495836, 3727521; 495826, 3727526;
495816, 3727529; 495805, 3727529; 495692, 3727528;
495641, 3727509; 495631, 3727505; 495632, 3727509;
495633, 3727520; 495630, 3727626; 495630, 3727628;
495629, 3727635; 495627, 3727643; 495626, 3727645;
495621, 3727655; 495615, 3727664; 495608, 3727671;
495599, 3727677; 495589, 3727682; 495579, 3727684;
495505, 3727695; 495500, 3727699; 495500, 3727700;
495499, 3727700; 495483, 3727712; 495470, 3727721;
495442, 3727742; 495436, 3727745; 495426, 3727750;
495416, 3727753; 495406, 3727754; 495385, 3727758;
495374, 3727734; 495364, 3727719; 495359, 3727712;
495353, 3727706; 495348, 3727700; 495333, 3727702;
495313, 3727706; 495296, 3727711; 495285, 3727718;
495276, 3727732; 495272, 3727745; 495268, 3727767;
495265, 3727779; 495261, 3727782; 495245, 3727796;
495238, 3727799; 495237, 3727800; 495236, 3727804;
495242, 3727809; 495235, 3727821; 495235, 3727822;
495234, 3727822; 495181, 3727838; 495147, 3727846;
495147, 3727846; 495062, 3727822; 494990, 3727805;
494979, 3727802; 494973, 3727800; 494918, 3727788;
494858, 3727777; 494790, 3727766; 494772, 3727763;
494730, 3727756; 494704, 3727751; 494701, 3727750;
494683, 3727744; 494661, 3727739; 494653, 3727736;
494647, 3727735; 494647, 3727735; 494620, 3727724;
494551, 3727697; 494551, 3727686; 494550, 3727682;
494556, 3727671; 494564, 3727672; 494595, 3727673;
494602, 3727660; 494603, 3727657; 494606, 3727648;
494607, 3727635; 494603, 3727622; 494602, 3727621;
494594, 3727614; 494584, 3727606; 494581, 3727594;
494585, 3727582; 494589, 3727570; 494593, 3727558;
494603, 3727534; 494610, 3727522; 494572, 3727519;
494565, 3727519; 494542, 3727518; 494542, 3727518;
494542, 3727518; 494546, 3727505; 494574, 3727424;
494577, 3727416; 494568, 3727418; 494563, 3727420;
494558, 3727420; 494553, 3727420; 494533, 3727439;
494527, 3727445; 494522, 3727449; 494514, 3727454;
494514, 3727455; 494514, 3727455; 494504, 3727459;
494504, 3727459; 494499, 3727461; 494434, 3727477;
494429, 3727478; 494418, 3727479; 494408, 3727478;
494398, 3727475; 494394, 3727474; 494388, 3727471;
494377, 3727464; 494367, 3727457; 494321, 3727489;
494309, 3727497; 494304, 3727500; 494301, 3727501;
494295, 3727504; 494294, 3727504; 494284, 3727507;
494276, 3727508; 494274, 3727508; 494273, 3727508;
494272, 3727508; 494263, 3727507; 494260, 3727506;
494257, 3727505; 494238, 3727500; 494210, 3727492;
494200, 3727489; 494177, 3727493; 494175, 3727493;
494166, 3727494; 494156, 3727493; 494146, 3727490;
494136, 3727486; 494132, 3727483; 494127, 3727480;
494120, 3727472; 494120, 3727472; 494114, 3727463;
494109, 3727454; 494107, 3727444; 494104, 3727427;
494087, 3727412; 494087, 3727412; 494081, 3727405;
494075, 3727397; 494075, 3727397; 494074, 3727395;
494070, 3727387; 494068, 3727377; 494067, 3727366;
494068, 3727356; 494071, 3727345; 494073, 3727340;
494111, 3727263; 494103, 3727216; 494103, 3727206;
494104, 3727195; 494106, 3727185; 494111, 3727175;
494116, 3727168; 494117, 3727167; 494125, 3727159;
494125, 3727159; 494125, 3727132; 494119, 3727128;
494027, 3727181; 494014, 3727188; 494013, 3727188;
494003, 3727191; 493999, 3727191; 493993, 3727192;
493984, 3727191; 493982, 3727191; 493972, 3727188;
493962, 3727183; 493954, 3727177; 493950, 3727174;
493946, 3727170; 493940, 3727161; 493940, 3727159;
493936, 3727151; 493933, 3727141; 493932, 3727130;
493933, 3727120; 493936, 3727110; 493939, 3727103;
493941, 3727096; 493953, 3727062; 493972, 3727013;
493961, 3726990; 493958, 3726984; 493956, 3726974;
493955, 3726964; 493956, 3726953; 493959, 3726943;
493951, 3726932; 493943, 3726922; 493943, 3726922;
493943, 3726922; 493954, 3726920; 493960, 3726919;
493973, 3726917; 493999, 3726911; 494022, 3726900;
494008, 3726892; 494007, 3726892; 493995, 3726886;
493986, 3726878; 493986, 3726863; 493988, 3726853;
493989, 3726848; 493989, 3726846; 493990, 3726832;
493990, 3726827; 493989, 3726814; 493988, 3726811;
493981, 3726797; 493966, 3726787; 493963, 3726785;
493963, 3726785; 493963, 3726785; 493951, 3726772;
493951, 3726769; 493950, 3726759; 493952, 3726750;
493952, 3726747; 493957, 3726736; 493959, 3726733;
493962, 3726727; 493969, 3726718; 493976, 3726708;
493978, 3726706; 493982, 3726701; 493990, 3726690;
493997, 3726682; 493999, 3726679; 494006, 3726661;
494009, 3726643; 494009, 3726629; 493999, 3726611;
493989, 3726604; 493973, 3726596; 493955, 3726593;
493950, 3726597; 493946, 3726601; 493932, 3726616;
493911, 3726614; 493878, 3726611; 493875, 3726610;
493831, 3726588; 493831, 3726588; 493810, 3726564;
493800, 3726527; 493800, 3726527; 493787, 3726502;
493775, 3726477; 493762, 3726435; 493758, 3726439;
493752, 3726445; 493746, 3726451; 493741, 3726457;
493679, 3726531; 493676, 3726535; 493672, 3726540;
493668, 3726545; 493664, 3726550; 493661, 3726554;
493657, 3726559; 493653, 3726564; 493650, 3726569;
493647, 3726574; 493643, 3726579; 493619, 3726614;
493608, 3726631; 493598, 3726648; 493589, 3726666;
493580, 3726685; 493572, 3726703; 493566, 3726723;
493560, 3726742; 493555, 3726762; 493550, 3726781;
493547, 3726801; 493535, 3726892; 493525, 3726965;
493523, 3726972; 493522, 3726980; 493520, 3726988;
493518, 3726995; 493515, 3727003; 493512, 3727010;
493509, 3727017; 493505, 3727024; 493501, 3727030;
493497, 3727037; 493492, 3727043; 493487, 3727049;
493482, 3727055; 493477, 3727061; 493471, 3727066;
493465, 3727071; 493459, 3727076; 493452, 3727081;
493446, 3727085; 493439, 3727089; 493436, 3727095;
493487, 3727227; 493491, 3727239; 493494, 3727251;
493496, 3727264; 493498, 3727276; 493499, 3727288;
493500, 3727300; 493501, 3727313; 493501, 3727325;
493500, 3727337; 493499, 3727349; 493499, 3727398;
493501, 3727398; 493724, 3727402; 493681, 3727514;
493690, 3727524; 493708, 3727537; 493714, 3727546;
493874, 3727598; 493870, 3727715; 493955, 3727713;
493945, 3727861; 493943, 3727896; 493955, 3727899;
493967, 3727902; 493979, 3727905; 493981, 3727905;
494045, 3727907; 494047, 3727887; 494057, 3727712;
494149, 3727713; 494158, 3727713; 494259, 3727715;
494248, 3727895; 494247, 3727911; 494331, 3727913;
494394, 3727915; 494410, 3727915; 494450, 3727916;

494520, 3727918; 494515, 3728114; 494391, 3728054;
494333, 3728027; 494333, 3728060; 494390, 3728091;
494405, 3728099; 494522, 3728162; 494533, 3728167;
494544, 3728171; 494553, 3728174; 494556, 3728175;
494567, 3728179; 494571, 3728180; 494579, 3728182;
494591, 3728185; 494603, 3728187; 494615, 3728189;
494627, 3728190; 494639, 3728191; 494648, 3728191;
494651, 3728191; 494663, 3728191; 494675, 3728190;
494687, 3728189; 494699, 3728188; 494712, 3728187;
494724, 3728187; 494736, 3728186; 494748, 3728185;
494761, 3728184; 494773, 3728183; 494785, 3728182;
494797, 3728181; 494810, 3728180; 494822, 3728179;
494834, 3728179; 494846, 3728178; 494849, 3728177;
494861, 3728177; 494876, 3728176; 494891, 3728177;
494906, 3728178; 494921, 3728179; 495120, 3728205;
495122, 3728205; 495125, 3728205; 495242, 3728221;
495242, 3728226; 495339, 3728239; 495352, 3728241;
495365, 3728243; 495378, 3728246; 495391, 3728250;
495403, 3728253; 495416, 3728258; 495428, 3728263;
495440, 3728268; 495452, 3728274; 495454, 3728275;
495454, 3728281; 495454, 3728292; 495455, 3728293;
495457, 3728294; 495458, 3728294; 495459, 3728295;
495460, 3728295; 495462, 3728296; 495463, 3728297;
495464, 3728297; 495465, 3728298; 495467, 3728298;
495468, 3728299; 495469, 3728300; 495470, 3728300;
495471, 3728301; 495473, 3728302; 495474, 3728302;
495475, 3728303; 495476, 3728304; 495477, 3728304;
495479, 3728305; 495480, 3728306; 495481, 3728306;
495482, 3728307; 495483, 3728308; 495485, 3728308;
495486, 3728309; 495487, 3728310; 495488, 3728311;
495489, 3728311; 495490, 3728312; 495492, 3728313;
495493, 3728314; 495494, 3728314; 495495, 3728315;
495496, 3728316; 495497, 3728317; 495498, 3728317;
495499, 3728318; 495501, 3728319; 495502, 3728320;
495503, 3728320; 495515, 3728329; 495515, 3728329;
495527, 3728337; 495660, 3728335; 496270, 3728324;
496270, 3728326; 496460, 3728323; 496460, 3728323;
496670, 3728320; 496669, 3728486; 496758, 3728492;
496782, 3728516; 496783, 3728516; 497073, 3728513;
497070, 3728705; 497070, 3728713; 497240, 3728712;
497274, 3728711; 497367, 3728711; 497386, 3728710;
497395, 3728710; 497404, 3728710; 497501, 3728709;
497510, 3728709; 497603, 3728709; 497705, 3728708;
497741, 3728707; 497806, 3728707; 497907, 3728706;
497904, 3728829; 497906, 3728829; 497898, 3729119;
497898, 3729119; 497900, 3729119; 497901, 3729119;
497902, 3729119; 497904, 3729119; 497905, 3729119;
497907, 3729119; 497909, 3729119; 497912, 3729119;
497932, 3729118; 497934, 3729118; 498073, 3729118;
498072, 3729274; 498241, 3729275; 498276, 3729275;
498276, 3729513; 498276, 3729519; 498276, 3729528;
498461, 3729529; 498466, 3729529; 498472, 3729530;
498678, 3729531; 498676, 3729704; 498676, 3729722;
498676, 3729766; 498675, 3729876; 498686, 3729882;
498696, 3729887; 498707, 3729892; 498718, 3729898;
498729, 3729903; 498740, 3729907; 498751, 3729912;
498763, 3729916; 498774, 3729920; 498796, 3729928;
498819, 3729936; 499066, 3729937; 499066, 3729911;
499067, 3729893; 499071, 3729876; 499076, 3729858;
499081, 3729847; 499089, 3729831; 499093, 3729825;
499096, 3729821; 499102, 3729813; 499105, 3729809;
499111, 3729802; 499115, 3729798; 499121, 3729792;
499129, 3729785; 499136, 3729780; 499139, 3729777;
499146, 3729773; 499150, 3729770; 499157, 3729766;
499161, 3729764; 499168, 3729761; 499174, 3729758;
499178, 3729757; 499186, 3729754; 499193, 3729752;
499201, 3729750; 499208, 3729749; 499214, 3729747;
499222, 3729746; 499228, 3729746; 499238, 3729746;
499245, 3729746; 499254, 3729746; 499261, 3729747;
499271, 3729748; 499281, 3729751; 499287, 3729752;
499296, 3729755; 499305, 3729759; 499312, 3729762;
499323, 3729767; 499333, 3729773; 499340, 3729778;
499349, 3729785; 499357, 3729792; 499363, 3729798;
499369, 3729804; 499374, 3729810; 499378, 3729815;
499380, 3729818; 499388, 3729831; 499395, 3729843;
499400, 3729855; 499404, 3729867; 499407, 3729877;
499408, 3729879; 499410, 3729890; 499411, 3729899;
499412, 3729909; 499412, 3729917; 499412, 3729928;
499411, 3729940; 499479, 3729940; 499776, 3729942;
499798, 3729943; 499890, 3729943; 500308, 3729943;
500340, 3729944; 500375, 3729926; 500381, 3729939;
500472, 3729892; 500472, 3729892; 500479, 3729888;
500481, 3729887; 500481, 3729520; 500483, 3729119;
501106, 3729132; 501106, 3729121; 501110, 3728813;
501111, 3728719; 500916, 3728718; 500962, 3728618;
500970, 3728609; 500999, 3728571; 501013, 3728551;
501021, 3728534; 501030, 3728516; 501035, 3728506;
501060, 3728441; 501065, 3728433; 501083, 3728405;
501094, 3728387; 501104, 3728370; 501108, 3728361;
501119, 3728340; 501122, 3728331; 501128, 3728315;
501130, 3728309; 501144, 3728272; 501148, 3728256;
501150, 3728245; 501158, 3728214; 501196, 3728123;
501200, 3728114; 501228, 3728046; 501256, 3727981;
501277, 3727931; 501280, 3727924; 501284, 3727914;
501286, 3727911; 501300, 3727875; 501322, 3727812;
501336, 3727768; 501351, 3727713; 501352, 3727712;
501355, 3727701; 501362, 3727665; 501365, 3727644;
501369, 3727618; 501369, 3727618; 501386, 3727584;
501397, 3727564; 501420, 3727514; 501420, 3727511;
501427, 3727494; 501440, 3727452; 501443, 3727444;
501447, 3727425; 501457, 3727376; 501475, 3727295;
501480, 3727264; 501482, 3727245; 501482, 3727244;
501489, 3727171; 501490, 3727140; 501490, 3727120;
501335, 3727119; 501335, 3727126; 501186, 3727126;
501186, 3727127; 501186, 3727135; 501179, 3727214;
501178, 3727229; 501160, 3727310; 501157, 3727326;
501146, 3727380; 501129, 3727416; 501117, 3727444;
501074, 3727506; 501073, 3727511; 501067, 3727537;
501067, 3727579; 501061, 3727620; 501035, 3727711;
501011, 3727778; 500997, 3727812; 500960, 3727899;
500955, 3727912; 500921, 3727992; 500870, 3728112;
500868, 3728118; 500848, 3728201; 500829, 3728238;
500787, 3728301; 500782, 3728314; 500750, 3728396;
500718, 3728434; 500703, 3728451; 500674, 3728515;
500659, 3728546; 500614, 3728647; 500606, 3728666;
500578, 3728716; 500575, 3728722; 500566, 3728730;
500533, 3728758; 500486, 3728792; 500478, 3728798;
500470, 3728801; 500441, 3728812; 500403, 3728830;
500392, 3728835; 500350, 3728852; 500312, 3728855;
500300, 3728855; 500299, 3728854; 500282, 3728841;
500273, 3728824; 500271, 3728820; 500270, 3728805;
500269, 3728801; 500291, 3728768; 500295, 3728761;
500295, 3728760; 500275, 3728749; 500237, 3728761;
500227, 3728780; 500223, 3728791; 500219, 3728804;
500212, 3728821; 500201, 3728839; 500201, 3728839;
500187, 3728852; 500187, 3728852; 500187, 3728852;
500175, 3728857; 500171, 3728856; 500161, 3728855;
500130, 3728840; 500110, 3728828; 500106, 3728855;
500101, 3728877; 500097, 3728902; 500092, 3728922;
500087, 3728949; 500084, 3728981; 500080, 3729008;
500075, 3729042; 500066, 3729074; 500059, 3729106;
500050, 3729140; 500078, 3729179; 500085, 3729187;
500090, 3729191; 500106, 3729201; 500100, 3729210;
500084, 3729236; 500081, 3729243; 500078, 3729250;

500076, 3729256; 500075, 3729263; 500071, 3729289; 500067, 3729315; 500052, 3729315; 499994, 3729319; 499980, 3729350; 499962, 3729386; 499941, 3729410; 499936, 3729411; 499922, 3729415; 499903, 3729414; 499893, 3729419; 499824, 3729454; 499821, 3729455; 499817, 3729456; 499812, 3729458; 499806, 3729459; 499800, 3729460; 499796, 3729460; 499785, 3729459; 499775, 3729456; 499770, 3729454; 499718, 3729429; 499703, 3729422; 499702, 3729421; 499699, 3729419; 499690, 3729413; 499690, 3729413; 499683, 3729406; 499683, 3729406; 499683, 3729406; 499677, 3729397; 499672, 3729387; 499670, 3729377; 499669, 3729375; 499669, 3729366; 499669, 3729361; 499674, 3729312; 499659, 3729298; 499643, 3729283; 499643, 3729283; 499638, 3729277; 499632, 3729269; 499628, 3729259; 499625, 3729249; 499624, 3729238; 499625, 3729230; 499628, 3729209; 499610, 3729175; 499603, 3729156; 499600, 3729137; 499588, 3729067; 499586, 3729067; 499570, 3729067; 499501, 3729142; 499501, 3729142; 499471, 3729175; 499465, 3729180; 499456, 3729186; 499456, 3729186; 499446, 3729191; 499446, 3729191; 499436, 3729193; 499435, 3729193; 499426, 3729194; 499415, 3729193; 499405, 3729190; 499395, 3729186; 499394, 3729185; 499394, 3729187; 499381, 3729231; 499367, 3729253; 499354, 3729265; 499349, 3729270; 499331, 3729280; 499306, 3729280; 499288, 3729270; 499266, 3729237; 499248, 3729224; 499228, 3729220; 499194, 3729226; 499168, 3729219; 499135, 3729203; 499126, 3729195; 499117, 3729180; 499114, 3729164; 499116, 3729115; 499110, 3729097; 499079, 3729069; 499073, 3729057; 499073, 3729056; 499071, 3729048; 499068, 3729036; 499059, 3729022; 499042, 3729011; 499023, 3729008; 499002, 3729013; 498992, 3729021; 498984, 3729030; 498950, 3729139; 498937, 3729161; 498925, 3729173; 498919, 3729179; 498863, 3729218; 498831, 3729227; 498768, 3729227; 498754, 3729220; 498739, 3729202; 498729, 3729195; 498718, 3729190; 498689, 3729188; 498688, 3729198; 498688, 3729198; 498688, 3729199; 498586, 3729198; 498551, 3729198; 498552, 3729185; 498552, 3729115; 498554, 3729115; 498554, 3729114; 498667, 3729114; 498663, 3729106; 498662, 3729103; 498650, 3729061; 498650, 3729060; 498614, 3729044; 498608, 3729041; 498601, 3729036; 498599, 3729035; 498597, 3729032; 498592, 3729027; 498586, 3729018; 498581, 3729009; 498580, 3729003; 498579, 3728999; 498573, 3728978; 498571, 3728967; 498571, 3728966; 498569, 3728951; 498570, 3728940; 498577, 3728913; 498579, 3728907; 498583, 3728897; 498590, 3728888; 498594, 3728883; 498659, 3728822; 498703, 3728740; 498704, 3728696; 498704, 3728685; 498675, 3728607; 498672, 3728597; 498672, 3728586; 498672, 3728579; 498682, 3728496; 498680, 3728498; 498672, 3728505; 498664, 3728511; 498662, 3728512; 498653, 3728516; 498643, 3728519; 498632, 3728520; 498621, 3728519; 498542, 3728503; 498490, 3728493; 498478, 3728493; 498396, 3728498; 498389, 3728497; 498382, 3728497; 498372, 3728494; 498371, 3728494; 498367, 3728492; 498362, 3728490; 498362, 3728489; 498355, 3728485; 498353, 3728483; 498339, 3728472; 498329, 3728464; 498310, 3728483; 498295, 3728497; 498293, 3728500; 498289, 3728503; 498283, 3728507; 498280, 3728509; 498278, 3728510; 498271, 3728514; 498262, 3728516; 498261, 3728516; 498252, 3728517; 498250, 3728517; 498239, 3728516; 498230, 3728514; 498229, 3728513; 498221, 3728510; 498220, 3728509; 498211, 3728503; 498206, 3728497; 498203, 3728495; 498197, 3728486; 498194, 3728479; 498193, 3728477; 498190, 3728467; 498173, 3728377; 498154, 3728365; 498144, 3728359; 498139, 3728356; 498139, 3728356; 498138, 3728355; 498134, 3728353; 498130, 3728350; 498125, 3728345; 498123, 3728343; 498117, 3728334; 498116, 3728332; 498113, 3728324; 498110, 3728314; 498109, 3728303; 498110, 3728293; 498113, 3728283; 498131, 3728241; 498132, 3728241; 498121, 3728213; 498108, 3728179; 498105, 3728169; 498105, 3728158; 498105, 3728152; 498111, 3728102; 498114, 3728088; 498119, 3728074; 498124, 3728059; 498128, 3728047; 498112, 3728053; 498101, 3728056; 498094, 3728057; 498091, 3728057; 498080, 3728056; 498079, 3728055; 498070, 3728053; 498063, 3728050; 498060, 3728049; 498051, 3728042; 498047, 3728037; 498044, 3728035; 497975, 3727950; 497902, 3727906; 497897, 3727906; 497896, 3727906; 497826, 3727899; 497669, 3727885; 497604, 3727890; 497582, 3727891; 497572, 3727909; 497563, 3727925; 497572, 3728000; 497572, 3728001; 497573, 3728008; 497572, 3728016; 497572, 3728018; 497569, 3728029; 497565, 3728037; 497564, 3728038; 497563, 3728040; 497561, 3728044; 497544, 3728066; 497531, 3728084; 497527, 3728088; 497526, 3728089; 497521, 3728094; 497512, 3728100; 497502, 3728105; 497501, 3728105; 497492, 3728107; 497485, 3728108; 497484, 3728108; 497481, 3728110; 497479, 3728108; 497471, 3728107; 497462, 3728105; 497386, 3728079; 497382, 3728077; 497379, 3728076; 497376, 3728075; 497376, 3728075; 497316, 3728074; 497308, 3728072; 497307, 3728072; 497302, 3728070; 497297, 3728069; 497292, 3728067; 497287, 3728064; 497279, 3728058; 497271, 3728051; 497268, 3728047; 497246, 3728015; 497207, 3728009; 497196, 3728006; 497194, 3728006; 497192, 3728005; 497184, 3728001; 497176, 3727996; 497176, 3727995; 497175, 3727994; 497168, 3727987; 497162, 3727979; 497158, 3727969; 497155, 3727959; 497154, 3727948; 497155, 3727938; 497158, 3727927; 497163, 3727918; 497165, 3727914; 497167, 3727911; 497188, 3727885; 497163, 3727882; 497147, 3727880; 497137, 3727879; 497127, 3727876; 497127, 3727876; 497122, 3727874; 497117, 3727872; 497108, 3727865; 497102, 3727859; 497101, 3727858; 497101, 3727858; 497085, 3727839; 497078, 3727830; 497077, 3727829; 497077, 3727829; 497071, 3727820; 497066, 3727810; 497064, 3727800; 497063, 3727790; 497066, 3727749; 497066, 3727749; 497048, 3727738; 497008, 3727744; 497005, 3727744.

Land bounded by the following UTM NAD27 coordinates (E,N): 467958, 3729422; 467958, 3729374; 467145, 3729380; 467101, 3729467; 467050, 3729549; 467052, 3729556; 467125, 3729575; 467198, 3729592; 467275, 3729611; 467370, 3729633; 467415, 3729642; 467493, 3729650; 467605, 3729641; 467690, 3729621; 467764, 3729603; 467829, 3729587; 467889, 3729575; 467959, 3729569; 467959, 3729553.

Land bounded by the following UTM NAD27 coordinates (E,N): 478718, 3729480; 478814, 3729480; 478863, 3729480; 478980, 3729480; 479038, 3729479; 479345, 3729479; 479375, 3729479; 479389, 3729479; 479387, 3729171; 479386, 3729090; 479386, 3729080; 479386, 3729076; 478805, 3729078; 478647, 3729079; 478591, 3729079; 478591, 3729085; 478599, 3729270; 478599, 3729441; 478599, 3729481; 478625, 3729481; 478633, 3729481.

Land bounded by the following UTM NAD27 coordinates (E,N): 472822, 3728601; 472932, 3728603; 472933, 3728590; 472934, 3728406; 472935, 3728211; 472936, 3727845; 472937, 3727796;

472775, 3727793; 472536, 3727787; 472536, 3727789; 472537, 3728393; 472675, 3728398; 472731, 3728400; 472732, 3728429; 472735, 3728500; 472627, 3728496; 472606, 3728496; 472537, 3728493; 472537, 3728596; 472538, 3728763; 472538, 3728775; 472540, 3728981; 472540, 3728994; 472598, 3728995; 472640, 3728996; 472744, 3728998; 472743, 3728893; 472819, 3728894; 472944, 3728896; 472943, 3728882; 472942, 3728860; 472940, 3728798; 472739, 3728793; 472736, 3728695; 472734, 3728600.

Land bounded by the following UTM NAD27 coordinates (E,N): 474398, 3728214; 474557, 3728217; 474558, 3728201; 474560, 3727971; 474561, 3727935; 474561, 3727894; 474562, 3727857; 474562, 3727838; 474562, 3727819; 474562, 3727796; 474562, 3727764; 474562, 3727730; 474562, 3727714; 474561, 3727683; 474561, 3727663; 474561, 3727645; 474561, 3727627; 474561, 3727609; 474561, 3727590; 474561, 3727572; 474560, 3727553; 474560, 3727535; 474560, 3727516; 474560, 3727498; 474560, 3727480; 474560, 3727461; 474560, 3727443; 474560, 3727425; 474560, 3727407; 474559, 3727389; 474559, 3727371; 474559, 3727353; 474559, 3727329; 474559, 3727321; 474557, 3727026; 474557, 3727010; 474521, 3727009; 474502, 3727009; 474484, 3727009; 474465, 3727008; 474447, 3727008; 474428, 3727008; 474410, 3727007; 474391, 3727007; 474372, 3727007; 474354, 3727006; 474335, 3727006; 474317, 3727006; 474299, 3727005; 474280, 3727005; 474262, 3727005; 474253, 3727005; 474243, 3727004; 474220, 3727004; 474196, 3727004; 474172, 3727003; 474125, 3727003; 474073, 3727010; 474067, 3727021; 474035, 3727074; 474008, 3727020; 474003, 3727010; 473929, 3726999; 473908, 3726999; 473883, 3726998; 473860, 3726998; 473842, 3726997; 473824, 3726997; 473806, 3726997; 473788, 3726997; 473770, 3726996; 473754, 3726996; 473754, 3727093; 473768, 3727099; 473754, 3727116; 473751, 3727399; 473838, 3727401; 474075, 3727407; 474154, 3727409; 474154, 3727416; 474152, 3727863; 474150, 3728211; 474161, 3728211.

Land bounded by the following UTM NAD27 coordinates (E,N): 501488, 3727084; 501489, 3727047; 501495, 3726821; 501495, 3726794; 501495, 3726789; 501499, 3726658; 501498, 3726573; 501498, 3726553; 501498, 3726550; 501503, 3726515; 501508, 3726465; 501506, 3726372; 501502, 3726328; 501498, 3726306; 501495, 3726289; 501493, 3726273; 501495, 3726176; 501495, 3726156; 501493, 3726093; 501494, 3726011; 501494, 3725995; 501492, 3725946; 501495, 3725916; 501495, 3725911; 501490, 3725912; 501489, 3725912; 501488, 3725912; 501488, 3725912; 501487, 3725912; 501486, 3725912; 501485, 3725912; 501484, 3725912; 501483, 3725912; 501482, 3725912; 501481, 3725911; 501480, 3725911; 501480, 3725910; 501479, 3725910; 501478, 3725909; 501477, 3725909; 501477, 3725908; 501476, 3725908; 501476, 3725907; 501475, 3725906; 501475, 3725905; 501474, 3725905; 501474, 3725904; 501473, 3725903; 501473, 3725902; 501473, 3725901; 501473, 3725900; 501472, 3725899; 501472, 3725898; 501191, 3725895; 501187, 3725936; 501187, 3725938; 501189, 3726005; 501189, 3726035; 501188, 3726097; 501190, 3726133; 501191, 3726168; 501191, 3726170; 501191, 3726171; 501188, 3726255; 501188, 3726285; 501187, 3726295; 501189, 3726303; 501196, 3726345; 501201, 3726375; 501201, 3726375; 501201, 3726378; 501202, 3726434; 501202, 3726437; 501203, 3726471; 501203, 3726471; 501203, 3726472; 501192, 3726529; 501193, 3726553; 501194, 3726576; 501195, 3726600; 501195, 3726605; 501195, 3726628; 501195, 3726653; 501195, 3726660; 501194, 3726683; 501190, 3726813; 501190, 3726830; 501188, 3726958; 501187, 3726991; 501187, 3726992; 501184, 3727056; 501184, 3727061; 501182, 3727091; 501183, 3727095; 501400, 3727096; 501489, 3727097.

Land bounded by the following UTM NAD27 coordinates (E,N): 491852, 3726475; 491849, 3726274; 491452, 3726267; 491442, 3726267; 491193, 3726263; 491132, 3726261; 490966, 3726258; 490637, 3726252; 490629, 3726252; 490636, 3726411; 490636, 3726418; 490645, 3726639; 490645, 3726648; 490645, 3726655; 490649, 3726764; 490654, 3726874; 490654, 3726886; 490661, 3727064; 490662, 3727070; 491061, 3727075; 491060, 3727057; 491048, 3726663; 491052, 3726663; 491092, 3726664; 491451, 3726671; 491452, 3726671; 491654, 3726674; 491754, 3726676; 491854, 3726678; 491855, 3726678; 491852, 3726506.

Land bounded by the following UTM NAD27 coordinates (E,N): 493630, 3726523; 493636, 3726537; 493640, 3726531; 493644, 3726526; 493648, 3726521; 493652, 3726516; 493656, 3726511; 493717, 3726438; 493724, 3726431; 493730, 3726424; 493736, 3726418; 493743, 3726411; 493750, 3726405; 493751, 3726404; 493742, 3726384; 493737, 3726374; 493733, 3726365; 493719, 3726317; 493718, 3726306; 493717, 3726290; 493714, 3726260; 493712, 3726232; 493710, 3726156; 493708, 3726119; 493709, 3726012; 493688, 3725711; 493685, 3725674; 493685, 3725669; 493686, 3725662; 493689, 3725632; 493693, 3725597; 493713, 3725532; 493721, 3725448; 493719, 3725398; 493709, 3725305; 493701, 3725184; 493704, 3725111; 493705, 3725102; 493704, 3725097; 493701, 3725046; 493688, 3724964; 493679, 3724905; 493679, 3724905; 493682, 3724777; 493682, 3724741; 493683, 3724657; 493684, 3724621; 493696, 3724511; 493712, 3724443; 493760, 3724345; 493797, 3724289; 493830, 3724234; 493839, 3724217; 493842, 3724213; 493846, 3724204; 493857, 3724202; 493859, 3724202; 493865, 3724164; 493852, 3724148; 493844, 3724136; 493842, 3724134; 493840, 3724131; 493835, 3724123; 493835, 3724123; 493835, 3724123; 493839, 3724104; 493842, 3724089; 493844, 3724082; 493844, 3724082; 493844, 3724082; 493862, 3724064; 493866, 3724059; 493882, 3724057; 493882, 3724057; 493887, 3724040; 493884, 3724021; 493884, 3724002; 493888, 3723998; 493893, 3723991; 493903, 3723980; 493906, 3723965; 493906, 3723963; 493908, 3723943; 493918, 3723927; 493919, 3723927; 493919, 3723927; 493923, 3723925; 493935, 3723921; 493943, 3723919; 493951, 3723917; 493951, 3723917; 493943, 3723913; 493935, 3723900; 493932, 3723896; 493930, 3723892; 493927, 3723886; 493925, 3723884; 493920, 3723876; 493918, 3723873; 493913, 3723867; 493908, 3723861; 493904, 3723857; 493901, 3723853; 493897, 3723849; 493896, 3723847; 493886, 3723838; 493874, 3723827; 493863, 3723817; 493862, 3723816; 493849, 3723808; 493844, 3723806; 493835, 3723802; 493834, 3723802; 493832, 3723801; 493820, 3723799; 493818, 3723798; 493817, 3723798; 493802, 3723797; 493786, 3723796; 493778, 3723796; 493774, 3723796; 493766, 3723796; 493762, 3723796; 493759, 3723796; 493746, 3723799; 493731, 3723802; 493715, 3723807; 493715, 3723807; 493715, 3723807; 493709, 3723810; 493678, 3723828; 493647, 3723860; 493613, 3723899; 493584, 3723946; 493584, 3723946; 493582, 3723948; 493561, 3723987; 493545, 3724024; 493540, 3724065;

493530, 3724121; 493523, 3724170; 493523, 3724218; 493522, 3724264; 493522, 3724265; 493524, 3724304; 493524, 3724304; 493523, 3724344; 493523, 3724344; 493523, 3724344; 493527, 3724394; 493531, 3724449; 493531, 3724449; 493531, 3724449; 493542, 3724519; 493533, 3724604; 493532, 3724619; 493531, 3724630; 493531, 3724637; 493531, 3724656; 493531, 3724683; 493531, 3724699; 493530, 3724739; 493529, 3724810; 493532, 3724820; 493533, 3724834; 493534, 3724853; 493535, 3724871; 493536, 3724920; 493535, 3724979; 493537, 3725017; 493536, 3725053; 493535, 3725096; 493534, 3725116; 493533, 3725152; 493534, 3725187; 493534, 3725221; 493537, 3725256; 493537, 3725281; 493536, 3725316; 493533, 3725340; 493536, 3725370; 493535, 3725408; 493536, 3725438; 493537, 3725462; 493540, 3725487; 493539, 3725521; 493539, 3725551; 493538, 3725579; 493537, 3725623; 493538, 3725656; 493538, 3725673; 493536, 3725708; 493537, 3725746; 493538, 3725775; 493537, 3725796; 493537, 3725814; 493538, 3725834; 493534, 3725850; 493549, 3725914; 493557, 3726023; 493557, 3726042; 493556, 3726117; 493560, 3726237; 493564, 3726290; 493565, 3726307; 493567, 3726329; 493572, 3726359; 493586, 3726407; 493592, 3726424; 493596, 3726432; 493612, 3726467; 493620, 3726492.

Land bounded by the following UTM NAD27 coordinates (E,N): 498170, 3725957; 498197, 3725919; 498199, 3725907; 498200, 3725904; 498200, 3725900; 498201, 3725900; 498205, 3725879; 498208, 3725870; 498211, 3725861; 498212, 3725860; 498212, 3725860; 498212, 3725860; 498217, 3725853; 498295, 3725755; 498295, 3725755; 498293, 3725751; 498290, 3725740; 498289, 3725729; 498290, 3725721; 498309, 3725600; 498311, 3725589; 498316, 3725580; 498322, 3725571; 498328, 3725565; 498388, 3725513; 498394, 3725476; 498394, 3725476; 498394, 3725475; 498394, 3725473; 498397, 3725463; 498397, 3725463; 498402, 3725453; 498408, 3725445; 498415, 3725437; 498418, 3725435; 498424, 3725431; 498434, 3725427; 498444, 3725424; 498444, 3725424; 498444, 3725424; 498455, 3725423; 498460, 3725423; 498467, 3725424; 498465, 3725413; 498465, 3725412; 498465, 3725406; 498466, 3725395; 498469, 3725385; 498469, 3725385; 498469, 3725385; 498469, 3725385; 498474, 3725376; 498480, 3725367; 498480, 3725367; 498480, 3725367; 498480, 3725366; 498487, 3725359; 498496, 3725353; 498506, 3725349; 498516, 3725346; 498527, 3725345; 498537, 3725347; 498537, 3725347; 498547, 3725349; 498547, 3725349; 498548, 3725349; 498557, 3725354; 498594, 3725379; 498640, 3725378; 498661, 3725310; 498670, 3725292; 498678, 3725281; 498683, 3725274; 498675, 3725252; 498675, 3725252; 498671, 3725239; 498670, 3725229; 498671, 3725218; 498674, 3725208; 498679, 3725198; 498685, 3725190; 498692, 3725182; 498701, 3725176; 498711, 3725172; 498726, 3725167; 498734, 3725164; 498782, 3725149; 498795, 3725110; 498798, 3725103; 498799, 3725100; 498805, 3725091; 498810, 3725087; 498813, 3725084; 498819, 3725079; 498822, 3725078; 498822, 3725078; 498831, 3725073; 498842, 3725071; 498849, 3725070; 498870, 3725069; 498884, 3725070; 498894, 3725073; 498904, 3725077; 498913, 3725083; 498918, 3725089; 498920, 3725091; 498926, 3725100; 498926, 3725100; 498927, 3725102; 498930, 3725108; 498946, 3725150; 498953, 3725167; 498970, 3725183; 498974, 3725186; 498987, 3725182; 498985, 3725177; 498983, 3725172; 498980, 3725161; 498979, 3725157; 498975, 3725102; 498975, 3725101; 498974, 3725096; 498975, 3725085; 498978, 3725075; 498983, 3725065; 498989, 3725057; 498993, 3725053; 498996, 3725049; 499005, 3725043; 499009, 3725041; 499015, 3725039; 499025, 3725036; 499036, 3725035; 499046, 3725036; 499056, 3725039; 499061, 3725041; 499066, 3725044; 499079, 3725052; 499085, 3725045; 499087, 3725042; 499090, 3724948; 499098, 3724926; 499104, 3724908; 499103, 3724907; 499087, 3724895; 499076, 3724885; 499070, 3724877; 499066, 3724867; 499063, 3724857; 499062, 3724846; 499063, 3724835; 499066, 3724825; 499070, 3724816; 499077, 3724807; 499084, 3724800; 499084, 3724800; 499107, 3724782; 499097, 3724733; 499095, 3724719; 499096, 3724709; 499099, 3724699; 499104, 3724689; 499104, 3724689; 499110, 3724680; 499116, 3724674; 499117, 3724673; 499120, 3724671; 499130, 3724665; 499136, 3724662; 499164, 3724654; 499210, 3724590; 499235, 3724504; 499241, 3724490; 499247, 3724482; 499255, 3724474; 499264, 3724468; 499273, 3724464; 499284, 3724461; 499301, 3724459; 499307, 3724459; 499317, 3724460; 499328, 3724463; 499330, 3724464; 499337, 3724467; 499346, 3724473; 499353, 3724481; 499359, 3724490; 499360, 3724490; 499362, 3724495; 499370, 3724513; 499384, 3724509; 499384, 3724509; 499395, 3724508; 499406, 3724509; 499416, 3724512; 499425, 3724516; 499430, 3724520; 499434, 3724522; 499439, 3724528; 499441, 3724530; 499447, 3724539; 499452, 3724549; 499455, 3724559; 499455, 3724569; 499454, 3724580; 499452, 3724590; 499450, 3724594; 499449, 3724597; 499444, 3724605; 499439, 3724617; 499440, 3724650; 499441, 3724665; 499441, 3724671; 499440, 3724680; 499438, 3724689; 499437, 3724690; 499433, 3724700; 499427, 3724708; 499424, 3724711; 499423, 3724712; 499419, 3724716; 499393, 3724742; 499383, 3724772; 499385, 3724818; 499398, 3724832; 499400, 3724835; 499404, 3724841; 499406, 3724845; 499409, 3724851; 499411, 3724861; 499412, 3724872; 499412, 3724874; 499412, 3724877; 499410, 3724894; 499408, 3724908; 499420, 3724908; 499450, 3724880; 499467, 3724864; 499471, 3724861; 499479, 3724855; 499488, 3724851; 499497, 3724848; 499499, 3724848; 499501, 3724848; 499509, 3724847; 499520, 3724848; 499530, 3724851; 499538, 3724854; 499549, 3724860; 499550, 3724861; 499552, 3724863; 499560, 3724868; 499567, 3724875; 499569, 3724878; 499573, 3724884; 499575, 3724889; 499578, 3724894; 499580, 3724904; 499581, 3724915; 499580, 3724925; 499577, 3724936; 499576, 3724939; 499575, 3724941; 499569, 3724952; 499559, 3724974; 499562, 3724977; 499573, 3724992; 499574, 3724994; 499577, 3724998; 499581, 3725008; 499581, 3725008; 499584, 3725018; 499585, 3725029; 499584, 3725040; 499581, 3725050; 499576, 3725060; 499568, 3725072; 499567, 3725074; 499563, 3725079; 499556, 3725086; 499556, 3725086; 499547, 3725092; 499546, 3725093; 499541, 3725095; 499537, 3725096; 499527, 3725099; 499527, 3725099; 499524, 3725099; 499517, 3725100; 499495, 3725099; 499437, 3725096; 499449, 3725101; 499450, 3725101; 499471, 3725110; 499480, 3725114; 499488, 3725120; 499492, 3725124; 499496, 3725127; 499501, 3725135; 499502, 3725136; 499502, 3725136; 499502, 3725137; 499506, 3725146; 499509, 3725156; 499510, 3725167; 499509, 3725178; 499506, 3725188; 499501, 3725197; 499495, 3725206; 499459, 3725248; 499461, 3725250; 499468, 3725259; 499473, 3725269; 499475, 3725279; 499476, 3725290; 499475, 3725300; 499472, 3725311; 499429, 3725418; 499429, 3725432; 499430, 3725438; 499463, 3725466; 499503, 3725479;

499533, 3725490; 499542, 3725493; 499610, 3725536;
499660, 3725568; 499696, 3725609; 499732, 3725651;
499745, 3725680; 499760, 3725715; 499893, 3725700;
499985, 3725703; 499986, 3725703; 499994, 3725704;
500003, 3725706; 500004, 3725707; 500007, 3725708;
500011, 3725710; 500043, 3725727; 500043, 3725727;
500096, 3725724; 500110, 3725725; 500121, 3725728;
500146, 3725737; 500218, 3725765; 500225, 3725764;
500232, 3725763; 500233, 3725763; 500237, 3725662;
500237, 3725659; 500238, 3725649; 500241, 3725639;
500245, 3725629; 500251, 3725620; 500255, 3725617;
500259, 3725613; 500268, 3725607; 500268, 3725607;
500269, 3725606; 500277, 3725602; 500288, 3725600;
500298, 3725599; 500309, 3725600; 500317, 3725602;
500335, 3725608; 500339, 3725610; 500359, 3725616;
500368, 3725615; 500376, 3725613; 500385, 3725601;
500411, 3725566; 500410, 3725513; 500411, 3725501;
500414, 3725492; 500414, 3725491; 500414, 3725491;
500419, 3725482; 500425, 3725473; 500425, 3725473;
500432, 3725466; 500433, 3725466; 500441, 3725459;
500451, 3725455; 500461, 3725452; 500472, 3725452;
500477, 3725452; 500502, 3725453; 500503, 3725453;
500510, 3725454; 500520, 3725456; 500521, 3725457;
500525, 3725459; 500530, 3725461; 500539, 3725467;
500539, 3725467; 500539, 3725467; 500546, 3725475;
500559, 3725493; 500577, 3725517; 500580, 3725520;
500691, 3725516; 500698, 3725516; 500704, 3725517;
500715, 3725520; 500724, 3725524; 500730, 3725529;
500733, 3725530; 500737, 3725535; 500740, 3725538;
500745, 3725545; 500746, 3725547; 500751, 3725556;
500754, 3725567; 500754, 3725568; 500754, 3725573;
500757, 3725618; 500750, 3725629; 500745, 3725638;
500742, 3725643; 500738, 3725650; 500736, 3725654;
500731, 3725664; 500714, 3725698; 500709, 3725709;
500708, 3725712; 500705, 3725720; 500701, 3725738;
500699, 3725757; 500698, 3725764; 500699, 3725772;
500700, 3725791; 500703, 3725803; 500707, 3725816;
500718, 3725841; 500718, 3725841; 500719, 3725841;
500728, 3725859; 500734, 3725852; 500740, 3725844;
500742, 3725839; 500742, 3725839; 500744, 3725834;
500745, 3725834; 500745, 3725834; 500745, 3725833;
500748, 3725830; 500751, 3725827; 500753, 3725826;
500757, 3725822; 500761, 3725817; 500765, 3725813;
500769, 3725810; 500773, 3725807; 500779, 3725804;
500780, 3725803; 500789, 3725799; 500789, 3725799;
500790, 3725799; 500797, 3725793; 500800, 3725791;
500801, 3725790; 500807, 3725780; 500809, 3725778;
500811, 3725773; 500811, 3725768; 500814, 3725764;
500818, 3725760; 500824, 3725756; 500824, 3725756;
500824, 3725756; 500824, 3725756; 500832, 3725755;
500840, 3725760; 500840, 3725760; 500850, 3725765;
500851, 3725765; 500851, 3725766; 500866, 3725770;
500868, 3725770; 500874, 3725771; 500883, 3725773;
500888, 3725773; 500891, 3725773; 500895, 3725773;
500907, 3725773; 500910, 3725772; 500913, 3725772;
500924, 3725771; 500933, 3725770; 500936, 3725769;
500937, 3725769; 500945, 3725768; 500951, 3725768;
500956, 3725768; 500961, 3725769; 500966, 3725771;
500981, 3725776; 500981, 3725776; 500981, 3725776;
501002, 3725777; 501003, 3725777; 501011, 3725776;
501018, 3725776; 501051, 3725733; 501074, 3725725;
501095, 3725730; 501117, 3725735; 501139, 3725744;
501151, 3725749; 501151, 3725749; 501170, 3725810;
501184, 3725851; 501185, 3725854; 501185, 3725856;
501189, 3725874; 501191, 3725882; 501486, 3725884;
501509, 3725885; 501513, 3725885; 501514, 3725694;
501514, 3725685; 501514, 3725506; 501513, 3725506;
501512, 3725506; 501512, 3725506; 501511, 3725506;
501510, 3725506; 501509, 3725506; 501508, 3725506;
501507, 3725507; 501506, 3725507; 501505, 3725507;
501504, 3725507; 501503, 3725508; 501503, 3725508;
501502, 3725508; 501501, 3725509; 501487, 3725515;
501486, 3725516; 501485, 3725516; 501484, 3725516;
501483, 3725516; 501483, 3725516; 501482, 3725517;
501480, 3725517; 501479, 3725516; 501478, 3725516;
501478, 3725516; 501477, 3725516; 501476, 3725516;
501475, 3725515; 501474, 3725515; 501473, 3725514;
501472, 3725514; 501471, 3725513; 501471, 3725512;
501470, 3725512; 501470, 3725511; 501469, 3725510;
501469, 3725510; 501468, 3725509; 501468, 3725508;
501467, 3725507; 501467, 3725506; 501467, 3725505;
501467, 3725504; 501466, 3725503; 501466, 3725502;
501467, 3725501; 501467, 3725500; 501467, 3725499;
501467, 3725498; 501467, 3725497; 501468, 3725496;
501318, 3725495; 501140, 3725494; 501145, 3725293;
501150, 3725092; 501151, 3725058; 501153, 3724993;
501154, 3724928; 501154, 3724920; 501155, 3724889;
501157, 3724812; 501159, 3724748; 501160, 3724692;
501163, 3724586; 501165, 3724485; 501168, 3724382;
501171, 3724280; 501174, 3724170; 501181, 3723888;
500789, 3723888; 500796, 3723089; 501180, 3723087;
501164, 3723055; 501161, 3723050; 501159, 3723044;
501157, 3723038; 501156, 3723032; 501156, 3723026;
501156, 3723020; 501156, 3723014; 501157, 3723008;
501159, 3723002; 501161, 3722996; 501163, 3722991;
501166, 3722985; 501169, 3722980; 501173, 3722975;
501178, 3722971; 501182, 3722967; 501186, 3722964;
501187, 3722963; 501192, 3722960; 501198, 3722958;
501206, 3722955; 501215, 3722950; 501225, 3722944;
501234, 3722937; 501242, 3722930; 501250, 3722922;
501257, 3722914; 501263, 3722905; 501269, 3722896;
501274, 3722886; 501279, 3722876; 501297, 3722831;
501333, 3722739; 501338, 3722727; 501344, 3722716;
501351, 3722705; 501359, 3722694; 501226, 3722377;
501165, 3722370; 500998, 3722376; 500859, 3722363;
500607, 3722349; 500500, 3722624; 500502, 3722630;
500510, 3722633; 500516, 3722635; 500523, 3722636;
500529, 3722636; 500536, 3722636; 500543, 3722636;
500550, 3722634; 500557, 3722632; 500618, 3722615;
500627, 3722613; 500635, 3722611; 500644, 3722611;
500653, 3722611; 500661, 3722612; 500670, 3722614;
500678, 3722616; 500686, 3722620; 500694, 3722624;
500724, 3722642; 500732, 3722646; 500741, 3722649;
500751, 3722652; 500760, 3722653; 500781, 3722656;
500783, 3722656; 500785, 3722656; 500788, 3722656;
500789, 3722656; 500790, 3722655; 500805, 3722652;
500806, 3722652; 500807, 3722652; 500808, 3722652;
500810, 3722652; 500811, 3722652; 500812, 3722652;
500813, 3722653; 500814, 3722653; 500815, 3722654;
500817, 3722655; 500817, 3722655; 500818, 3722656;
500819, 3722657; 500820, 3722658; 500820, 3722659;
500821, 3722660; 500822, 3722661; 500822, 3722663;
500822, 3722664; 500822, 3722665; 500822, 3722666;
500822, 3722667; 500822, 3722669; 500822, 3722670;
500822, 3722671; 500821, 3722672; 500820, 3722673;
500820, 3722674; 500819, 3722675; 500818, 3722676;
500817, 3722677; 500816, 3722678; 500815, 3722678;
500814, 3722679; 500813, 3722680; 500812, 3722680;
500811, 3722680; 500809, 3722680; 500808, 3722681;
500807, 3722681; 500806, 3722680; 500805, 3722680;
500803, 3722680; 500802, 3722679; 500788, 3722673;
500786, 3722673; 500784, 3722672; 500782, 3722671;
500779, 3722671; 500773, 3722670; 500773, 3722672;
500759, 3722670; 500747, 3722668; 500736, 3722665;

500733, 3722664; 500726, 3722661; 500716, 3722656;
500686, 3722638; 500679, 3722635; 500673, 3722632;
500666, 3722630; 500659, 3722629; 500651, 3722628;
500644, 3722628; 500637, 3722628; 500630, 3722629;
500623, 3722631; 500561, 3722648; 500554, 3722650;
500546, 3722652; 500537, 3722653; 500530, 3722653;
500521, 3722653; 500513, 3722651; 500505, 3722649;
500498, 3722647; 500495, 3722649; 500489, 3722652;
500399, 3722885; 500399, 3722861; 500328, 3722935;
500159, 3723176; 500077, 3723225; 500024, 3723222;
499925, 3723251; 499887, 3723263; 499746, 3723208;
499669, 3723161; 499646, 3723132; 499633, 3723116;
499604, 3723074; 499567, 3723018; 499559, 3723007;
499549, 3723000; 499537, 3722997; 499495, 3722988;
499454, 3722965; 499430, 3722956; 499409, 3722952;
499364, 3722942; 499352, 3722938; 499338, 3722932;
499328, 3722926; 499304, 3722909; 499283, 3722890;
499267, 3722871; 499257, 3722862; 499245, 3722853;
499220, 3722838; 499209, 3722831; 499195, 3722815;
499186, 3722794; 499171, 3722747; 499159, 3722694;
499151, 3722674; 499151, 3722691; 499156, 3723092;
498750, 3723092; 498755, 3723493; 498761, 3723887;
497128, 3723871; 497123, 3723673; 497119, 3723496;
497119, 3723475; 497118, 3723428; 497115, 3723274;
497110, 3723075; 496916, 3723073; 496906, 3723073;
496715, 3723071; 496703, 3723071; 496632, 3723071;
496634, 3722872; 496451, 3722871; 496449, 3723070;
496300, 3723069; 496302, 3722870; 496304, 3722669;
495897, 3722666; 495523, 3722665; 495497, 3722665;
495481, 3723064; 493889, 3723036; 493882, 3723036;
493079, 3723030; 493078, 3723048; 493045, 3723717;
493040, 3723823; 493040, 3723845; 493038, 3723996;
493037, 3724290; 493044, 3724296; 493047, 3724293;
493095, 3724332; 493107, 3724328; 493117, 3724329;
493135, 3724331; 493147, 3724332; 493157, 3724331;
493168, 3724329; 493179, 3724328; 493192, 3724321;
493203, 3724317; 493212, 3724309; 493232, 3724305;
493247, 3724304; 493260, 3724303; 493276, 3724303;
493287, 3724306; 493299, 3724311; 493308, 3724318;
493315, 3724326; 493320, 3724334; 493326, 3724345;
493334, 3724353; 493344, 3724364; 493353, 3724374;
493361, 3724383; 493377, 3724395; 493392, 3724404;
493405, 3724408; 493418, 3724410; 493432, 3724416;
493448, 3724425; 493463, 3724432; 493480, 3724455;
493480, 3724455; 493481, 3724456; 493480, 3724449;
493475, 3724403; 493471, 3724364; 493471, 3724320;
493470, 3724272; 493470, 3724268; 493470, 3724268;
493470, 3724212; 493476, 3724173; 493479, 3724131;
493480, 3724123; 493481, 3724096; 493481, 3724072;
493482, 3724057; 493486, 3724041; 493490, 3724026;
493498, 3723988; 493509, 3723962; 493510, 3723960;
493511, 3723954; 493516, 3723935; 493529, 3723908;
493537, 3723891; 493544, 3723876; 493552, 3723860;
493562, 3723843; 493568, 3723829; 493572, 3723813;
493572, 3723811; 493577, 3723792; 493577, 3723792;
493576, 3723751; 493576, 3723751; 493577, 3723718;
493575, 3723690; 493573, 3723674; 493571, 3723664;
493570, 3723649; 493568, 3723639; 493560, 3723625;
493557, 3723621; 493554, 3723617; 493540, 3723601;
493527, 3723584; 493507, 3723570; 493507, 3723570;
493472, 3723550; 493452, 3723541; 493441, 3723535;
493434, 3723532; 493417, 3723523; 493415, 3723522;
493407, 3723523; 493401, 3723523; 493395, 3723524;
493391, 3723524; 493386, 3723524; 493382, 3723524;
493380, 3723524; 493371, 3723523; 493362, 3723522;
493358, 3723521; 493355, 3723521; 493353, 3723520;
493349, 3723520; 493343, 3723518; 493337, 3723517;
493332, 3723515; 493326, 3723513; 493317, 3723509;
493317, 3723509; 493311, 3723507; 493309, 3723505;
493306, 3723504; 493304, 3723503; 493301, 3723501;
493295, 3723498; 493290, 3723495; 493285, 3723491;
493280, 3723487; 493275, 3723484; 493275, 3723484;
493270, 3723480; 493265, 3723475; 493263, 3723473;
493262, 3723472; 493259, 3723469; 493253, 3723462;
493249, 3723457; 493245, 3723452; 493242, 3723447;
493237, 3723440; 493237, 3723440; 493236, 3723439;
493233, 3723434; 493230, 3723429; 493226, 3723420;
493224, 3723415; 493222, 3723409; 493219, 3723403;
493219, 3723400; 493218, 3723399; 493217, 3723394;
493215, 3723385; 493213, 3723376; 493212, 3723367;
493212, 3723367; 493211, 3723367; 493211, 3723358;
493210, 3723352; 493210, 3723352; 493210, 3723350;
493210, 3723345; 493210, 3723340; 493211, 3723339;
493211, 3723338; 493211, 3723333; 493212, 3723325;
493212, 3723324; 493212, 3723323; 493213, 3723315;
493215, 3723305; 493217, 3723300; 493218, 3723294;
493218, 3723294; 493219, 3723294; 493220, 3723288;
493224, 3723279; 493224, 3723279; 493226, 3723273;
493229, 3723268; 493232, 3723262; 493236, 3723254;
493236, 3723254; 493240, 3723249; 493241, 3723247;
493243, 3723244; 493244, 3723242; 493247, 3723239;
493251, 3723234; 493255, 3723229; 493257, 3723226;
493259, 3723225; 493261, 3723223; 493265, 3723218;
493270, 3723214; 493275, 3723210; 493280, 3723206;
493285, 3723203; 493291, 3723198; 493292, 3723197;
493294, 3723196; 493297, 3723194; 493301, 3723192;
493303, 3723191; 493314, 3723186; 493320, 3723183;
493325, 3723181; 493331, 3723179; 493337, 3723177;
493343, 3723175; 493349, 3723174; 493358, 3723172;
493367, 3723171; 493374, 3723170; 493375, 3723170;
493380, 3723170; 493385, 3723170; 493389, 3723170;
493395, 3723170; 493401, 3723170; 493407, 3723171;
493414, 3723171; 493420, 3723172; 493429, 3723174;
493436, 3723176; 493438, 3723177; 493439, 3723177;
493444, 3723179; 493452, 3723182; 493458, 3723184;
493464, 3723187; 493472, 3723191; 493476, 3723193;
493478, 3723194; 493481, 3723196; 493485, 3723199;
493489, 3723201; 493491, 3723203; 493493, 3723204;
493495, 3723206; 493500, 3723210; 493503, 3723212;
493504, 3723213; 493507, 3723216; 493512, 3723220;
493516, 3723225; 493520, 3723229; 493524, 3723234;
493529, 3723241; 493530, 3723241; 493530, 3723242;
493534, 3723246; 493539, 3723254; 493539, 3723254;
493539, 3723255; 493542, 3723259; 493545, 3723265;
493547, 3723270; 493549, 3723274; 493550, 3723276;
493551, 3723279; 493552, 3723282; 493554, 3723286;
493555, 3723288; 493555, 3723290; 493556, 3723293;
493557, 3723295; 493558, 3723300; 493560, 3723305;
493560, 3723305; 493561, 3723311; 493561, 3723311;
493562, 3723317; 493563, 3723320; 493564, 3723327;
493564, 3723333; 493565, 3723339; 493569, 3723380;
493568, 3723425; 493570, 3723462; 493582, 3723504;
493584, 3723539; 493597, 3723578; 493615, 3723609;
493627, 3723626; 493636, 3723640; 493650, 3723652;
493659, 3723660; 493680, 3723680; 493716, 3723696;
493749, 3723705; 493780, 3723706; 493801, 3723705;
493808, 3723704; 493828, 3723703; 493840, 3723702;
493845, 3723702; 493850, 3723701; 493866, 3723700;
493889, 3723696; 493905, 3723696; 493918, 3723697;
493940, 3723697; 493955, 3723696; 493988, 3723700;
494006, 3723702; 494029, 3723706; 494065, 3723711;
494074, 3723714; 494097, 3723723; 494114, 3723727;
494132, 3723732; 494145, 3723736; 494166, 3723741;
494201, 3723755; 494212, 3723761; 494227, 3723769;

494370, 3723774; 494412, 3723776; 494742, 3723788; 494742, 3723788; 494751, 3723789; 494760, 3723792; 494761, 3723792; 494762, 3723793; 494767, 3723795; 494847, 3723835; 494849, 3723835; 494849, 3723835; 494861, 3723844; 494866, 3723849; 494868, 3723851; 494874, 3723860; 494877, 3723866; 494879, 3723870; 494890, 3723908; 494902, 3723922; 494937, 3723965; 494947, 3723971; 494953, 3723976; 494975, 3723978; 495001, 3723980; 495071, 3723978; 495224, 3723937; 495304, 3723915; 495434, 3723854; 495440, 3723851; 495448, 3723847; 495448, 3723847; 495490, 3723827; 495502, 3723822; 495630, 3723784; 495726, 3723786; 495827, 3723788; 495873, 3723773; 495929, 3723755; 495937, 3723753; 495947, 3723752; 495948, 3723752; 496009, 3723755; 496091, 3723759; 496094, 3723760; 496095, 3723760; 496161, 3723763; 496294, 3723770; 496708, 3723791; 496721, 3723791; 496729, 3723792; 496739, 3723795; 496740, 3723795; 496741, 3723796; 496749, 3723800; 496758, 3723806; 496761, 3723809; 496765, 3723813; 496771, 3723822; 496776, 3723832; 496776, 3723832; 496778, 3723842; 496779, 3723853; 496778, 3723863; 496778, 3723864; 496777, 3723867; 496776, 3723873; 496689, 3724114; 496671, 3724167; 496598, 3724283; 496549, 3724363; 496418, 3724478; 496412, 3724482; 496408, 3724485; 496408, 3724485; 496408, 3724485; 496398, 3724489; 496398, 3724489; 496395, 3724490; 496200, 3724558; 496129, 3724607; 496104, 3724673; 496087, 3724719; 496083, 3724728; 496084, 3724745; 496087, 3724798; 496092, 3724803; 496095, 3724806; 496097, 3724809; 496101, 3724815; 496106, 3724825; 496109, 3724835; 496116, 3724902; 496116, 3724902; 496117, 3724909; 496116, 3724917; 496116, 3724920; 496113, 3724930; 496108, 3724940; 496102, 3724949; 496095, 3724956; 496086, 3724962; 496083, 3724963; 496079, 3724965; 496048, 3724978; 496022, 3724989; 496029, 3725003; 496030, 3725004; 496033, 3725011; 496035, 3725018; 496036, 3725021; 496036, 3725032; 496036, 3725042; 496023, 3725087; 496031, 3725096; 496037, 3725105; 496039, 3725107; 496043, 3725116; 496046, 3725127; 496047, 3725137; 496046, 3725148; 496043, 3725158; 496034, 3725179; 496129, 3725146; 496227, 3725112; 496250, 3725089; 496271, 3725069; 496274, 3725066; 496283, 3725060; 496288, 3725057; 496293, 3725055; 496303, 3725053; 496311, 3725052; 496352, 3725050; 496384, 3725027; 496390, 3725023; 496398, 3725020; 496399, 3725019; 496408, 3725017; 496410, 3725016; 496412, 3725016; 496421, 3725015; 496431, 3725016; 496451, 3725021; 496463, 3725024; 496543, 3724991; 496551, 3724989; 496557, 3724987; 496567, 3724986; 496567, 3724986; 496568, 3724986; 496577, 3724987; 496739, 3725014; 496743, 3725015; 496755, 3725018; 496758, 3725020; 496764, 3725023; 496773, 3725029; 496773, 3725029; 496773, 3725029; 496780, 3725036; 496787, 3725045; 496798, 3725068; 496799, 3725070; 496801, 3725075; 496803, 3725082; 496804, 3725085; 496805, 3725096; 496804, 3725107; 496801, 3725117; 496796, 3725126; 496790, 3725135; 496785, 3725140; 496782, 3725142; 496774, 3725148; 496769, 3725151; 496731, 3725169; 496724, 3725172; 496715, 3725183; 496703, 3725222; 496690, 3725269; 496684, 3725283; 496677, 3725292; 496657, 3725312; 496655, 3725330; 496654, 3725334; 496654, 3725336; 496651, 3725348; 496646, 3725358; 496640, 3725366; 496640, 3725366; 496640, 3725366; 496633, 3725373; 496615, 3725389; 496609, 3725393; 496603, 3725416; 496633, 3725446; 496633, 3725446; 496636, 3725450; 496641, 3725457; 496642, 3725458; 496647, 3725468; 496649, 3725478; 496650, 3725483; 496650, 3725489; 496650, 3725492; 496650, 3725496; 496645, 3725534; 496643, 3725546; 496711, 3725556; 496716, 3725558; 496723, 3725559; 496733, 3725564; 496733, 3725564; 496733, 3725564; 496742, 3725570; 496747, 3725575; 496749, 3725578; 496749, 3725578; 496749, 3725578; 496755, 3725586; 496760, 3725596; 496762, 3725606; 496763, 3725617; 496764, 3725637; 496818, 3725628; 496819, 3725627; 496825, 3725626; 496836, 3725625; 496846, 3725626; 496856, 3725629; 496856, 3725629; 496866, 3725634; 496875, 3725640; 496882, 3725647; 496886, 3725653; 496888, 3725656; 496889, 3725657; 496893, 3725666; 496896, 3725677; 496910, 3725683; 496911, 3725684; 496917, 3725687; 496925, 3725693; 496930, 3725697; 496973, 3725743; 496979, 3725752; 496982, 3725755; 496986, 3725765; 496989, 3725775; 496989, 3725777; 496990, 3725784; 496990, 3725812; 496990, 3725818; 497018, 3725845; 497018, 3725845; 497022, 3725850; 497028, 3725858; 497028, 3725859; 497042, 3725864; 497042, 3725864; 497052, 3725862; 497052, 3725862; 497063, 3725861; 497114, 3725861; 497118, 3725861; 497126, 3725861; 497266, 3725735; 497266, 3725735; 497278, 3725726; 497285, 3725723; 497288, 3725721; 497298, 3725719; 497309, 3725718; 497309, 3725718; 497319, 3725719; 497320, 3725719; 497330, 3725722; 497365, 3725735; 497379, 3725706; 497394, 3725676; 497400, 3725667; 497402, 3725664; 497410, 3725656; 497411, 3725655; 497419, 3725650; 497426, 3725647; 497459, 3725633; 497470, 3725594; 497471, 3725589; 497476, 3725580; 497476, 3725579; 497482, 3725571; 497490, 3725563; 497494, 3725560; 497498, 3725557; 497504, 3725554; 497548, 3725535; 497562, 3725531; 497573, 3725530; 497583, 3725531; 497593, 3725534; 497593, 3725534; 497595, 3725535; 497602, 3725538; 497672, 3725577; 497720, 3725587; 497731, 3725590; 497732, 3725590; 497740, 3725592; 497748, 3725596; 497750, 3725597; 497758, 3725603; 497766, 3725611; 497768, 3725614; 497772, 3725619; 497776, 3725629; 497779, 3725640; 497780, 3725650; 497779, 3725661; 497778, 3725664; 497777, 3725666; 497767, 3725704; 497774, 3725708; 497778, 3725709; 497787, 3725715; 497794, 3725723; 497795, 3725724; 497799, 3725729; 497821, 3725765; 497821, 3725765; 497827, 3725777; 497830, 3725787; 497831, 3725798; 497827, 3725864; 497825, 3725900; 497833, 3725896; 497843, 3725894; 497854, 3725893; 497903, 3725895; 497942, 3725863; 497959, 3725850; 497967, 3725844; 497976, 3725840; 497987, 3725837; 497997, 3725836; 498025, 3725838; 498032, 3725839; 498041, 3725841; 498042, 3725842; 498052, 3725846; 498060, 3725852; 498063, 3725855; 498068, 3725860; 498069, 3725861; 498070, 3725862; 498074, 3725869; 498079, 3725878; 498081, 3725889; 498082, 3725899; 498081, 3725910; 498078, 3725920; 498034, 3726037; 498040, 3726031; 498055, 3726015; 498061, 3726010; 498069, 3726004; 498079, 3726000; 498089, 3725997; 498121, 3725993; 498134, 3725983.

Land bounded by the following UTM NAD27 coordinates (E,N): 473321, 3725075; 473282, 3725076; 473249, 3725077; 473222, 3725077; 473198, 3725078; 473174, 3725078; 473155, 3725079; 473148, 3725079; 473127, 3725079; 473106, 3725080; 473082, 3725080; 473061, 3725081; 473040, 3725081; 473019, 3725082; 473015, 3725082; 472997, 3725082; 472984, 3725082; 472984, 3725145; 472985, 3725351; 472985, 3725489; 473086, 3725486; 473100, 3725486;

473115, 3725486; 473258, 3725482; 473378, 3725479; 473378, 3725458; 473380, 3725074.

Land bounded by the following UTM NAD27 coordinates (E,N): 501323, 3725256; 501447, 3725257; 501446, 3725286; 501446, 3725295; 501538, 3725296; 501540, 3725184; 501324, 3725182.

Land bounded by the following UTM NAD27 coordinates (E,N): 501966, 3723887; 501967, 3723762; 501966, 3723678; 501963, 3723555; 501960, 3723430; 501953, 3723085; 501706, 3723085; 501563, 3723086; 501369, 3722715; 501368, 3722716; 501361, 3722726; 501356, 3722736; 501351, 3722747; 501297, 3722884; 501292, 3722895; 501287, 3722906; 501280, 3722917; 501273, 3722927; 501264, 3722936; 501255, 3722945; 501246, 3722953; 501236, 3722960; 501225, 3722967; 501214, 3722973; 501206, 3722976; 501202, 3722978; 501198, 3722980; 501195, 3722983; 501192, 3722986; 501188, 3722989; 501186, 3722992; 501183, 3722996; 501181, 3723000; 501179, 3723004; 501178, 3723008; 501177, 3723012; 501176, 3723016; 501176, 3723021; 501176, 3723025; 501176, 3723029; 501177, 3723034; 501178, 3723038; 501180, 3723042; 501182, 3723046; 501202, 3723087; 501195, 3723087; 501181, 3723888.

Land bounded by the following UTM NAD27 coordinates (E,N): 500602, 3722286; 500610, 3722264; 500398, 3722261; 500398, 3722261; 500392, 3722194; 500389, 3722157; 500633, 3722207; 500633, 3722207; 500634, 3722203; 500639, 3722192; 500644, 3722180; 500647, 3722175; 500649, 3722169; 500656, 3722158; 500662, 3722147; 500666, 3722142; 500669, 3722137; 500675, 3722129; 500676, 3722127; 500680, 3722122; 500684, 3722117; 500692, 3722107; 500697, 3722101; 500700, 3722098; 500702, 3722096; 500709, 3722089; 500709, 3722082; 500533, 3721913; 500524, 3721904; 500515, 3721893; 500515, 3721893; 500508, 3721882; 500505, 3721876; 500501, 3721870; 500501, 3721870; 500496, 3721858; 500491, 3721846; 500471, 3721780; 500452, 3721720; 500448, 3721710; 500448, 3721710; 500443, 3721700; 500438, 3721691; 500436, 3721687; 500432, 3721682; 500426, 3721673; 500419, 3721664; 500412, 3721657; 500360, 3721609; 500358, 3721607; 500355, 3721605; 500351, 3721601; 500347, 3721598; 500346, 3721598; 500345, 3721597; 500341, 3721595; 500341, 3721595; 500341, 3721595; 500339, 3721572; 500334, 3721509; 500332, 3721489; 500332, 3721488; 500365, 3721096; 500365, 3721096; 500365, 3721096; 500848, 3721265; 500849, 3721264; 500853, 3721256; 500854, 3721255; 500858, 3721247; 500861, 3721238; 500863, 3721230; 500863, 3721228; 500864, 3721221; 500865, 3721214; 500865, 3721212; 500865, 3721212; 500865, 3721203; 500864, 3721195; 500864, 3721194; 500863, 3721186; 500861, 3721177; 500858, 3721169; 500858, 3721169; 500854, 3721160; 500814, 3721071; 500813, 3721070; 500810, 3721063; 500805, 3721057; 500800, 3721052; 500799, 3721051; 500798, 3721051; 500792, 3721047; 500786, 3721045; 500784, 3721044; 500779, 3721043; 500758, 3721036; 500755, 3721035; 500750, 3721033; 500743, 3721030; 500736, 3721027; 500735, 3721026; 500733, 3721025; 500728, 3721022; 500721, 3721017; 500715, 3721011; 500709, 3721005; 500709, 3721005; 500704, 3720998; 500700, 3720992; 500699, 3720991; 500699, 3720991; 500695, 3720984; 500692, 3720976; 500690, 3720971; 500689, 3720968; 500688, 3720965; 500687, 3720962; 500387, 3721024; 500371, 3721027; 500370, 3721028; 500398, 3720690; 500398, 3720690; 499559, 3720675; 498720, 3720661; 498315, 3720659; 498320, 3721115; 498323, 3721467; 498726, 3721475; 498733, 3721872; 498733, 3721874; 498733, 3721888; 498738, 3722135; 498738, 3722166; 498741, 3722290; 498750, 3722290; 498752, 3722490; 498970, 3722490; 498987, 3722490; 499004, 3722489; 499028, 3722489; 498913, 3722290; 498952, 3722290; 499035, 3722434; 499036, 3722429; 499041, 3722407; 499048, 3722378; 499054, 3722358; 499060, 3722343; 499068, 3722330; 499073, 3722316; 499078, 3722304; 499081, 3722292; 499081, 3722289; 499099, 3722289; 499099, 3722295; 499095, 3722310; 499090, 3722322; 499084, 3722338; 499076, 3722352; 499071, 3722363; 499066, 3722382; 499059, 3722411; 499054, 3722433; 499050, 3722452; 499048, 3722457; 499065, 3722486; 499067, 3722489; 499149, 3722489; 499150, 3722550; 499150, 3722566; 499150, 3722568; 499150, 3722575; 499150, 3722585; 499151, 3722640; 499159, 3722651; 499160, 3722653; 499160, 3722656; 499168, 3722666; 499176, 3722689; 499189, 3722743; 499204, 3722789; 499212, 3722807; 499220, 3722816; 499230, 3722823; 499255, 3722837; 499269, 3722848; 499280, 3722859; 499297, 3722878; 499316, 3722895; 499338, 3722910; 499347, 3722916; 499359, 3722921; 499369, 3722924; 499413, 3722934; 499434, 3722938; 499461, 3722948; 499501, 3722971; 499541, 3722979; 499558, 3722983; 499572, 3722994; 499582, 3723007; 499619, 3723064; 499648, 3723105; 499660, 3723121; 499682, 3723147; 499755, 3723192; 499888, 3723243; 499889, 3723243; 500024, 3723203; 500073, 3723206; 500085, 3723199; 500146, 3723162; 500314, 3722924; 500399, 3722834; 500399, 3722810.

Land bounded by the following UTM NAD27 coordinates (E,N): 496718, 3722672; 497123, 3722675; 497137, 3722261; 496934, 3722263; 496733, 3722264; 496324, 3722268; 496307, 3722268; 496304, 3722667; 496304, 3722669.

Land bounded by the following UTM NAD27 coordinates (E,N): 500648, 3721664; 500649, 3721663; 500655, 3721657; 500663, 3721651; 500672, 3721646; 500675, 3721644; 500680, 3721642; 500752, 3721603; 500808, 3721573; 500812, 3721571; 500816, 3721569; 500820, 3721566; 500824, 3721563; 500828, 3721560; 500832, 3721557; 500839, 3721550; 500845, 3721543; 500850, 3721535; 500854, 3721529; 500855, 3721527; 500856, 3721525; 500859, 3721518; 500861, 3721515; 500863, 3721509; 500865, 3721500; 500866, 3721496; 500867, 3721491; 500868, 3721483; 500868, 3721481; 500868, 3721472; 500867, 3721462; 500865, 3721453; 500863, 3721443; 500860, 3721434; 500856, 3721426; 500855, 3721425; 500851, 3721418; 500845, 3721410; 500842, 3721406; 500839, 3721403; 500838, 3721402; 500835, 3721398; 500583, 3721390; 500542, 3721389; 500547, 3721756; 500547, 3721763; 500641, 3721671; 500647, 3721665; 500648, 3721664.

Land bounded by the following UTM NAD27 coordinates (E,N): 496746, 3721453; 496746, 3721453; 496753, 3721054; 496753, 3721046; 496350, 3721058; 496349, 3721101; 496346, 3721253; 496342, 3721463.

Land bounded by the following UTM NAD27 coordinates (E,N): 495959, 3720651; 495929, 3720653; 495776, 3720664; 495557, 3720679; 495558, 3720885; 495558, 3721041; 495558, 3721044; 495558, 3721081; 495919, 3721070; 495954, 3721069.

Land bounded by the following UTM NAD27 coordinates (E,N): 478136, 3719798; 477825, 3719796; 477756, 3719795; 477758, 3719998;

477759, 3720101; 477760, 3720253; 477761, 3720352; 477761, 3720405; 477762, 3720521; 477770, 3720521; 477801, 3720522; 477857, 3720470; 478140, 3720205; 478136, 3719806.

Land bounded by the following UTM NAD27 coordinates (E,N): 498720, 3720461; 498719, 3720061; 497912, 3720043; 497510, 3720030; 497509, 3720233; 497159, 3720221; 497159, 3720422; 497910, 3720453.

Land bounded by the following UTM NAD27 coordinates (E,N): 478940, 3719001; 478924, 3719001; 478670, 3719001; 478663, 3719001; 478536, 3719001; 478542, 3719404; 478679, 3719404; 478681, 3719404; 479354, 3719401; 479352, 3719001.

Land bounded by the following UTM NAD27 coordinates (E,N): 498718, 3719053; 498718, 3718949; 498718, 3718912; 498718, 3718671; 498718, 3718598; 498719, 3718490; 498723, 3718209; 498724, 3718159; 498727, 3717885; 498727, 3717884; 498728, 3717831; 498732, 3717692; 498732, 3717684; 498738, 3717439; 498738, 3717439; 498735, 3717282; 498730, 3717107; 499003, 3717172; 499101, 3717196; 499425, 3717194; 499425, 3717194; 499429, 3717238; 499429, 3717239; 499429, 3717239; 499429, 3717240; 499429, 3717240; 499429, 3717241; 499429, 3717242; 499429, 3717243; 499429, 3717244; 499429, 3717244; 499429, 3717245; 499429, 3717247; 499429, 3717247; 499429, 3717248; 499429, 3717249; 499429, 3717252; 499429, 3717252; 499429, 3717253; 499429, 3717254; 499429, 3717255; 499429, 3717256; 499429, 3717257; 499429, 3717259; 499429, 3717260; 499429, 3717261; 499429, 3717262; 499426, 3717318; 499426, 3717319; 499426, 3717320; 499425, 3717320; 499425, 3717321; 499425, 3717322; 499425, 3717322; 499425, 3717324; 499425, 3717325; 499425, 3717326; 499425, 3717326; 499424, 3717327; 499424, 3717328; 499424, 3717328; 499424, 3717329; 499424, 3717330; 499424, 3717331; 499423, 3717332; 499423, 3717332; 499423, 3717333; 499423, 3717333; 499423, 3717334; 499422, 3717334; 499422, 3717335; 499422, 3717336; 499422, 3717336; 499422, 3717336; 499421, 3717338; 499421, 3717339; 499420, 3717339; 499420, 3717340; 499420, 3717340; 499420, 3717341; 499419, 3717342; 499419, 3717343; 499418, 3717344; 499418, 3717344; 499418, 3717345; 499418, 3717345; 499417, 3717345; 499417, 3717346; 499416, 3717347; 499416, 3717347; 499416, 3717348; 499415, 3717348; 499415, 3717349; 499415, 3717350; 499414, 3717350; 499414, 3717350; 499414, 3717351; 499413, 3717351; 499413, 3717352; 499412, 3717353; 499412, 3717353; 499368, 3717406; 499352, 3717425; 499345, 3717433; 499347, 3717433; 499349, 3717433; 499441, 3717432; 499521, 3717431; 499559, 3717431; 499707, 3717430; 499722, 3717430; 499980, 3717428; 499982, 3717402; 499982, 3717402; 499998, 3717127; 500052, 3717127; 500056, 3716659; 500259, 3716573; 500259, 3716572; 500259, 3716571; 500259, 3716570; 500259, 3716569; 500260, 3716200; 500000, 3716211; 499963, 3716213; 499900, 3716215; 499893, 3716216; 499896, 3716660; 499830, 3716648; 499763, 3716635; 499739, 3716616; 499681, 3716572; 499644, 3716556; 499643, 3716556; 499642, 3716555; 499641, 3716555; 499639, 3716554; 499638, 3716554; 499638, 3716554; 499637, 3716553; 499636, 3716553; 499634, 3716553; 499633, 3716553; 499632, 3716552; 499631, 3716552; 499631, 3716552; 499630, 3716552; 499629, 3716552; 499628, 3716552; 499627, 3716552; 499626, 3716552; 499626, 3716552; 499625, 3716552; 499624, 3716552; 499623, 3716552; 499622, 3716552; 499621, 3716552; 499621, 3716552; 499620, 3716552; 499619, 3716552; 499618, 3716553; 499617, 3716553; 499616, 3716553; 499615, 3716553; 499615, 3716553; 499614, 3716553; 499613, 3716554; 499612, 3716554; 499612, 3716554; 499611, 3716554; 499610, 3716555; 499609, 3716555; 499608, 3716555; 499608, 3716555; 499607, 3716556; 499606, 3716556; 499605, 3716556; 499605, 3716557; 499604, 3716557; 499603, 3716558; 499603, 3716558; 499602, 3716558; 499601, 3716559; 499601, 3716559; 499600, 3716560; 499599, 3716560; 499598, 3716561; 499598, 3716561; 499597, 3716562; 499597, 3716562; 499596, 3716563; 499595, 3716563; 499595, 3716564; 499594, 3716564; 499593, 3716565; 499593, 3716566; 499592, 3716566; 499591, 3716567; 499591, 3716568; 499590, 3716569; 499572, 3716590; 499572, 3716591; 499571, 3716592; 499571, 3716592; 499570, 3716593; 499569, 3716594; 499569, 3716595; 499568, 3716595; 499568, 3716596; 499567, 3716597; 499567, 3716598; 499566, 3716598; 499566, 3716599; 499565, 3716600; 499565, 3716601; 499565, 3716601; 499564, 3716602; 499564, 3716603; 499563, 3716604; 499563, 3716604; 499563, 3716605; 499562, 3716606; 499562, 3716607; 499557, 3716617; 499533, 3716666; 499523, 3716674; 499427, 3716752; 499328, 3716832; 498715, 3716461; 498709, 3716222; 498874, 3716224; 499366, 3716231; 499379, 3716231; 499494, 3716232; 499886, 3716216; 499886, 3716209; 499889, 3715814; 499755, 3715817; 499669, 3715817; 499640, 3715817; 499495, 3715816; 499495, 3715402; 499493, 3715402; 499404, 3715403; 499367, 3715403; 499356, 3715403; 499316, 3715404; 499304, 3715404; 499271, 3715404; 499103, 3715405; 499105, 3715005; 499106, 3714904; 499106, 3714804; 499107, 3714703; 499107, 3714603; 499107, 3714599; 499106, 3714584; 499103, 3714565; 499097, 3714547; 499095, 3714540; 499092, 3714532; 499089, 3714525; 499087, 3714521; 499086, 3714519; 499079, 3714503; 499072, 3714488; 499067, 3714476; 499063, 3714467; 499060, 3714458; 499058, 3714449; 499055, 3714440; 499015, 3714282; 499013, 3714273; 499011, 3714264; 499009, 3714254; 499008, 3714245; 499007, 3714235; 499006, 3714226; 499006, 3714216; 499006, 3714210; 498856, 3714236; 498718, 3714259; 498717, 3713878; 498539, 3713876; 498364, 3713873; 498365, 3713813; 498365, 3713809; 498199, 3713807; 498085, 3713805; 497989, 3713804; 497897, 3713802; 497800, 3713801; 497729, 3713800; 497754, 3713869; 497767, 3713907; 497760, 3713968; 497756, 3713975; 497739, 3714011; 497718, 3714042; 497683, 3714074; 497637, 3714098; 497592, 3714109; 497551, 3714116; 497501, 3714111; 497463, 3714100; 497441, 3714093; 497384, 3714075; 497320, 3714053; 497310, 3714050; 497252, 3714031; 497217, 3714024; 497196, 3714024; 497195, 3714189; 497193, 3714583; 497193, 3714593; 497193, 3714593; 497189, 3714593; 497184, 3714593; 496373, 3714588; 496267, 3714588; 496165, 3714587; 496060, 3714587; 495956, 3714586; 495927, 3714586; 495745, 3714585; 495637, 3714585; 495537, 3714584; 495537, 3714599; 495554, 3714605; 495569, 3714611; 495574, 3714615; 495590, 3714625; 495598, 3714634; 495603, 3714649; 495605, 3714661; 495614, 3714666; 495626, 3714667; 495640, 3714672; 495649, 3714680; 495654, 3714691; 495653, 3714714; 495651, 3714733; 495641, 3714744; 495625, 3714750; 495611, 3714756; 495599, 3714760; 495583, 3714772; 495581, 3714784; 495573, 3714798; 495561, 3714807; 495549, 3714810; 495535, 3714809; 495529, 3714806; 495523, 3714804; 495512, 3714801;

495491, 3714797; 495473, 3714787; 495460, 3714779;
495450, 3714768; 495442, 3714753; 495438, 3714743;
495426, 3714717; 495406, 3714700; 495397, 3714693;
495388, 3714682; 495379, 3714666; 495376, 3714652;
495383, 3714633; 495390, 3714625; 495397, 3714616;
495406, 3714607; 495420, 3714596; 495431, 3714584;
495332, 3714585; 495217, 3714585; 495124, 3714585;
495021, 3714585; 494981, 3714585; 494919, 3714585;
494812, 3714585; 494715, 3714586; 493912, 3714587;
493912, 3714619; 493910, 3714689; 493905, 3714989;
493895, 3715562; 493920, 3715549; 493932, 3715542;
493933, 3715542; 493941, 3715538; 493949, 3715536;
493951, 3715535; 493953, 3715535; 493959, 3715535;
494025, 3715533; 494035, 3715529; 494036, 3715528;
494082, 3715480; 494087, 3715475; 494096, 3715469;
494106, 3715465; 494106, 3715464; 494116, 3715462;
494126, 3715461; 494127, 3715461; 494127, 3715461;
494137, 3715462; 494164, 3715467; 494164, 3715468;
494173, 3715470; 494183, 3715475; 494191, 3715481;
494191, 3715481; 494192, 3715482; 494199, 3715488;
494200, 3715490; 494205, 3715497; 494209, 3715507;
494210, 3715511; 494212, 3715517; 494216, 3715542;
494235, 3715522; 494240, 3715518; 494249, 3715512;
494258, 3715508; 494268, 3715505; 494279, 3715504;
494315, 3715504; 494315, 3715504; 494325, 3715505;
494327, 3715506; 494336, 3715508; 494345, 3715513;
494354, 3715519; 494358, 3715523; 494380, 3715546;
494395, 3715561; 494424, 3715582; 494436, 3715586;
494489, 3715516; 494499, 3715505; 494508, 3715499;
494517, 3715495; 494517, 3715495; 494517, 3715495;
494528, 3715492; 494537, 3715491; 494538, 3715491;
494549, 3715492; 494552, 3715493; 494559, 3715495;
494569, 3715500; 494575, 3715504; 494611, 3715532;
494622, 3715543; 494639, 3715566; 494648, 3715577;
494657, 3715559; 494679, 3715516; 494690, 3715502;
494690, 3715501; 494690, 3715501; 494718, 3715473;
494722, 3715470; 494731, 3715464; 494741, 3715459;
494889, 3715407; 494906, 3715385; 494923, 3715340;
494931, 3715325; 494933, 3715322; 494955, 3715296;
494982, 3715263; 494989, 3715256; 494998, 3715250;
495007, 3715246; 495013, 3715244; 495018, 3715243;
495028, 3715242; 495039, 3715243; 495045, 3715245;
495049, 3715246; 495057, 3715249; 495075, 3715259;
495085, 3715264; 495093, 3715270; 495095, 3715272;
495098, 3715274; 495103, 3715279; 495104, 3715281;
495109, 3715288; 495113, 3715297; 495116, 3715305;
495116, 3715306; 495289, 3715327; 495387, 3715263;
495391, 3715260; 495401, 3715256; 495401, 3715256;
495401, 3715255; 495402, 3715255; 495408, 3715253;
495431, 3715248; 495441, 3715247; 495445, 3715247;
495455, 3715248; 495459, 3715249; 495466, 3715251;
495475, 3715255; 495484, 3715262; 495487, 3715265;
495491, 3715269; 495492, 3715270; 495497, 3715278;
495502, 3715288; 495503, 3715293; 495508, 3715310;
495511, 3715323; 495512, 3715325; 495512, 3715328;
495513, 3715339; 495513, 3715339; 495513, 3715340;
495512, 3715350; 495509, 3715360; 495509, 3715360;
495505, 3715368; 495496, 3715385; 495491, 3715394;
495492, 3715419; 495506, 3715437; 495515, 3715447;
495525, 3715450; 495606, 3715472; 495611, 3715474;
495620, 3715479; 495623, 3715480; 495629, 3715485;
495633, 3715488; 495633, 3715489; 495645, 3715501;
495647, 3715502; 495649, 3715505; 495653, 3715512;
495655, 3715514; 495659, 3715523; 495660, 3715524;
495675, 3715577; 495681, 3715583; 495685, 3715588;
495699, 3715589; 495718, 3715552; 495726, 3715540;
495733, 3715532; 495742, 3715527; 495767, 3715512;
495772, 3715367; 496815, 3715374; 496826, 3715378;
496831, 3715381; 496838, 3715382; 496855, 3715385;
496864, 3715385; 496869, 3715385; 496911, 3715381;
496920, 3715377; 496924, 3715374; 497177, 3715376;
497179, 3715376; 497181, 3715376; 497181, 3715376;
497187, 3715376; 497187, 3715436; 497186, 3715502;
497193, 3715502; 497208, 3715502; 497217, 3715504;
497219, 3715504; 497220, 3715505; 497230, 3715504;
497250, 3715507; 497250, 3715507; 497250, 3715507;
497252, 3715507; 497273, 3715512; 497302, 3715521;
497302, 3715521; 497302, 3715521; 497324, 3715539;
497341, 3715555; 497341, 3715555; 497341, 3715556;
497349, 3715578; 497342, 3715604; 497327, 3715630;
497315, 3715656; 497315, 3715656; 497315, 3715656;
497301, 3715670; 497288, 3715683; 497273, 3715690;
497271, 3715691; 497247, 3715693; 497210, 3715694;
497184, 3715694; 497183, 3715799; 497182, 3715811;
497178, 3716206; 497176, 3716431; 497161, 3716438;
497155, 3716441; 497140, 3716452; 497128, 3716464;
497108, 3716481; 497095, 3716498; 497076, 3716521;
497055, 3716547; 497033, 3716583; 497022, 3716598;
497015, 3716607; 496990, 3716633; 496990, 3716633;
496990, 3716634; 496971, 3716650; 496948, 3716669;
496932, 3716676; 496925, 3716679; 496915, 3716682;
496897, 3716687; 496878, 3716690; 496881, 3716989;
496932, 3716984; 496945, 3716982; 496961, 3716971;
496962, 3716970; 497004, 3716927; 497015, 3716905;
497027, 3716890; 497082, 3716840; 497092, 3716823;
497094, 3716820; 497096, 3716733; 497096, 3716732;
497097, 3716723; 497100, 3716713; 497100, 3716713;
497100, 3716713; 497105, 3716704; 497105, 3716703;
497111, 3716695; 497116, 3716690; 497121, 3716686;
497141, 3716670; 497157, 3716662; 497158, 3716661;
497252, 3716628; 497327, 3716624; 497382, 3716620;
497431, 3716600; 497437, 3716598; 497437, 3716598;
497447, 3716595; 497457, 3716594; 497457, 3716594;
497468, 3716595; 497468, 3716595; 497473, 3716597;
497504, 3716605; 497509, 3716607; 497509, 3716607;
497514, 3716608; 497523, 3716613; 497532, 3716619;
497534, 3716621; 497540, 3716626; 497546, 3716635;
497551, 3716648; 497564, 3716691; 497564, 3716693;
497565, 3716698; 497566, 3716709; 497565, 3716720;
497562, 3716730; 497562, 3716730; 497562, 3716730;
497556, 3716742; 497516, 3716803; 497514, 3716805;
497510, 3716811; 497486, 3716837; 497484, 3716839;
497470, 3716851; 497351, 3716918; 497334, 3716941;
497323, 3716990; 497323, 3717067; 497323, 3717085;
497322, 3717096; 497319, 3717106; 497317, 3717110;
497314, 3717115; 497308, 3717124; 497286, 3717148;
497280, 3717155; 497274, 3717169; 497292, 3717178;
497359, 3717187; 497363, 3717188; 497370, 3717190;
497379, 3717194; 497388, 3717200; 497403, 3717213;
497411, 3717221; 497417, 3717230; 497451, 3717293;
497470, 3717311; 497482, 3717326; 497513, 3717379;
497514, 3717382; 497518, 3717389; 497520, 3717399;
497521, 3717410; 497521, 3717416; 497521, 3717448;
497520, 3717459; 497517, 3717469; 497517, 3717469;
497513, 3717479; 497506, 3717487; 497499, 3717495;
497490, 3717501; 497340, 3717585; 497331, 3717589;
497320, 3717592; 497310, 3717593; 497299, 3717592;
497296, 3717590; 497287, 3717588; 497271, 3717581;
497269, 3717580; 497269, 3717580; 497269, 3717580;
497261, 3717577; 497253, 3717571; 497245, 3717563;
497245, 3717563; 497207, 3717517; 497147, 3717494;
496993, 3717436; 496959, 3717463; 496944, 3717472;
496893, 3717492; 496875, 3717496; 496751, 3717504;
496741, 3717503; 496730, 3717500; 496721, 3717496;

496712, 3717490; 496704, 3717482; 496704, 3717482; 496700, 3717476; 496675, 3717437; 496623, 3717480; 496614, 3717486; 496604, 3717491; 496591, 3717494; 496571, 3717496; 496569, 3717496; 496563, 3717497; 496552, 3717496; 496542, 3717493; 496542, 3717493; 496541, 3717492; 496532, 3717488; 496524, 3717482; 496516, 3717474; 496516, 3717474; 496510, 3717466; 496501, 3717475; 496501, 3717475; 496501, 3717475; 496492, 3717481; 496481, 3717487; 496469, 3717494; 496467, 3717495; 496459, 3717498; 496452, 3717500; 496449, 3717501; 496438, 3717502; 496424, 3717500; 496403, 3717495; 496403, 3717495; 496397, 3717493; 496388, 3717489; 496388, 3717488; 496385, 3717486; 496379, 3717482; 496371, 3717474; 496365, 3717466; 496361, 3717456; 496361, 3717456; 496356, 3717440; 496355, 3717439; 496353, 3717431; 496353, 3717421; 496352, 3717420; 496353, 3717410; 496354, 3717393; 496327, 3717401; 496294, 3717410; 496287, 3717412; 496272, 3717432; 496265, 3717440; 496256, 3717446; 496244, 3717451; 496220, 3717458; 496211, 3717461; 496203, 3717463; 496194, 3717464; 496192, 3717464; 496182, 3717463; 496171, 3717460; 496162, 3717455; 496158, 3717453; 496153, 3717449; 496146, 3717442; 496141, 3717436; 496125, 3717410; 496122, 3717405; 496121, 3717403; 496117, 3717395; 496114, 3717381; 496112, 3717358; 496112, 3717358; 496111, 3717352; 496112, 3717342; 496112, 3717341; 496112, 3717341; 496112, 3717341; 496115, 3717332; 496141, 3717254; 496202, 3717140; 496192, 3717115; 496177, 3717106; 496102, 3717109; 496070, 3717111; 496058, 3717110; 496058, 3717110; 496056, 3717117; 496053, 3717124; 496052, 3717126; 496046, 3717135; 496038, 3717142; 496038, 3717143; 496037, 3717143; 496029, 3717149; 496020, 3717153; 496009, 3717156; 495963, 3717163; 495970, 3717198; 495976, 3717223; 495977, 3717233; 495977, 3717233; 495976, 3717244; 495976, 3717244; 495973, 3717254; 495968, 3717264; 495962, 3717272; 495958, 3717276; 495951, 3717284; 495950, 3717284; 495947, 3717287; 495938, 3717293; 495930, 3717297; 495929, 3717298; 495928, 3717298; 495928, 3717298; 495918, 3717300; 495915, 3717301; 495908, 3717301; 495900, 3717301; 495889, 3717299; 495889, 3717299; 495877, 3717296; 495876, 3717296; 495850, 3717282; 495850, 3717282; 495840, 3717269; 495833, 3717265; 495812, 3717244; 495794, 3717222; 495781, 3717199; 495776, 3717196; 495770, 3717194; 495758, 3717179; 495746, 3717151; 495738, 3717137; 495736, 3717135; 495715, 3717118; 495694, 3717096; 495694, 3717096; 495693, 3717094; 495669, 3717073; 495668, 3717072; 495655, 3717060; 495531, 3717040; 495531, 3717039; 495526, 3717039; 495517, 3717038; 495486, 3717035; 495468, 3717036; 495455, 3717034; 495449, 3717032; 495438, 3717031; 495399, 3717038; 495329, 3717051; 495295, 3717043; 495200, 3717008; 495198, 3717007; 495124, 3716982; 495098, 3716973; 495078, 3716973; 495010, 3717006; 495002, 3717008; 494970, 3717013; 494923, 3717009; 494881, 3717005; 494866, 3716996; 494832, 3716975; 494814, 3716964; 494795, 3716962; 494718, 3716957; 494665, 3716921; 494603, 3716921; 494603, 3716921; 494591, 3716917; 494539, 3716900; 494533, 3716900; 494487, 3716914; 494468, 3716920; 494420, 3716942; 494393, 3716948; 494307, 3716968; 494286, 3716980; 494238, 3717005; 494237, 3717005; 494187, 3717032; 494160, 3717038; 494154, 3717037; 494075, 3717006; 494062, 3717001; 494053, 3716997; 494003, 3716987; 493968, 3716994; 493956, 3717001; 493956, 3717001; 493956, 3717006; 493956, 3717066; 493961, 3717074; 493990, 3717079; 494041, 3717094; 494093, 3717114; 494169, 3717149; 494234, 3717174; 494247, 3717168; 494261, 3717149; 494261, 3717405; 493953, 3717407; 493946, 3717389; 493947, 3717373; 493967, 3717369; 494201, 3717371; 494197, 3717329; 494195, 3717290; 494192, 3717223; 494178, 3717186; 494070, 3717157; 494009, 3717138; 493930, 3717126; 493923, 3717130; 493923, 3717130; 493902, 3717142; 493894, 3717147; 493809, 3717196; 493806, 3717198; 493779, 3717214; 493686, 3717274; 493659, 3717295; 493629, 3717318; 493610, 3717332; 493580, 3717355; 493563, 3717367; 493559, 3717370; 493498, 3717413; 493492, 3717417; 493491, 3717418; 493491, 3717418; 493456, 3717442; 493360, 3717505; 493302, 3717522; 493182, 3717545; 493124, 3717556; 493125, 3717819; 493925, 3717821; 493929, 3717411; 494723, 3717405; 495129, 3717407; 495533, 3717409; 495533, 3717411; 495541, 3718202; 495543, 3718405; 495549, 3718953; 495550, 3718987; 495550, 3718996; 495587, 3718997; 496349, 3719015; 496748, 3719025; 496981, 3719031; 497148, 3719035; 497515, 3719039; 497716, 3719042; 497918, 3719045; 498318, 3719049. Excluding land bounded by the following UTM NAD27 coordinates (E,N): 497619, 3716257; 497604, 3716268; 497581, 3716300; 497571, 3716311; 497557, 3716324; 497542, 3716337; 497528, 3716347; 497513, 3716355; 497500, 3716364; 497491, 3716373; 497484, 3716384; 497484, 3716395; 497492, 3716404; 497507, 3716411; 497522, 3716414; 497549, 3716413; 497559, 3716418; 497572, 3716422; 497588, 3716426; 497608, 3716426; 497622, 3716419; 497635, 3716410; 497649, 3716399; 497668, 3716410; 497682, 3716417; 497694, 3716419; 497712, 3716414; 497728, 3716405; 497744, 3716395; 497754, 3716385; 497761, 3716375; 497766, 3716364; 497769, 3716349; 497767, 3716339; 497761, 3716329; 497749, 3716320; 497728, 3716313; 497718, 3716312; 497704, 3716308; 497691, 3716301; 497681, 3716294; 497672, 3716286; 497658, 3716270; 497648, 3716258; 497633, 3716254. Excluding land bounded by the following UTM NAD27 coordinates (E,N): 496452, 3715265; 496460, 3715297; 496475, 3715302; 496490, 3715304; 496500, 3715306; 496517, 3715306; 496538, 3715300; 496557, 3715294; 496580, 3715281; 496592, 3715277; 496611, 3715258; 496666, 3715222; 496692, 3715219; 496719, 3715219; 496745, 3715228; 496769, 3715253; 496779, 3715290; 496805, 3715302; 496828, 3715311; 496854, 3715317; 496872, 3715322; 496889, 3715320; 496897, 3715320; 496915, 3715314; 496937, 3715303; 496956, 3715297; 496977, 3715291; 496988, 3715285; 496989, 3715272; 497001, 3715130; 497015, 3714996; 497022, 3714929; 497015, 3714716; 497010, 3714699; 496997, 3714671; 496977, 3714642; 496959, 3714621; 496944, 3714618; 496918, 3714616; 496678, 3714617; 496660, 3714616; 496641, 3714625; 496620, 3714633; 496603, 3714639; 496586, 3714655; 496569, 3714669; 496550, 3714691; 496527, 3714712; 496499, 3714746; 496474, 3714778; 496468, 3714793; 496461, 3714801; 496455, 3714810; 496454, 3714991.

Land bounded by the following UTM NAD27 coordinates (E,N): 479362, 3719001; 479462, 3718998; 479694, 3718990; 480160, 3718974; 480356, 3718967; 480967, 3718947; 480967, 3718947; 480951, 3718470; 480942, 3718184; 480648, 3718186; 480549, 3718187; 480555, 3718575; 480354, 3718579; 480252, 3718581; 480152, 3718583; 480010, 3718585; 479970, 3718586; 479445, 3718597; 479344, 3718599; 479352, 3718987; 479352, 3718991; 479352, 3719001.

Land bounded by the following UTM NAD27 coordinates (E,N): 505509, 3715821; 505509, 3715789; 505807, 3715779; 505911, 3715775; 505911, 3715578; 505911, 3715378; 505911, 3715351; 505105, 3715395; 505105, 3715415; 505107, 3715593; 505108, 3715693; 505110, 3715792; 505112, 3715993; 505114, 3716198; 505115, 3716209; 505255, 3716208; 505325, 3716208; 505459, 3716206; 505507, 3716206; 505507, 3716198.

Land bounded by the following UTM NAD27 coordinates (E,N): 491008, 3713365; 490987, 3713323; 490872, 3713083; 490844, 3713025; 490820, 3712976; 490702, 3712643; 490700, 3712748; 490786, 3712990; 490800, 3713018; 491035, 3713505; 491341, 3714141; 491383, 3714143.

Land bounded by the following UTM NAD27 coordinates (E,N): 507546, 3709669; 507188, 3709670; 507143, 3709670; 507037, 3709670; 506927, 3709670; 506824, 3709670; 506729, 3709670; 506720, 3709670; 506720, 3709684; 506721, 3710076; 506721, 3710177; 506721, 3710277; 506721, 3710378; 506721, 3710477; 506733, 3710477; 506938, 3710477; 507154, 3710477; 507424, 3710477; 507538, 3710477; 507538, 3710477; 507546, 3709670.

Land bounded by the following UTM NAD27 coordinates (E,N): 501909, 3708054; 501909, 3708062; 501933, 3709158; 501943, 3709610; 501944, 3709666; 502706, 3709681; 502725, 3709681; 502723, 3709478; 502722, 3709269; 502721, 3709059; 502720, 3708891; 502720, 3708850; 502959, 3708845; 503116, 3708841; 503420, 3708834; 503508, 3708833; 503513, 3708832; 503513, 3708791; 503515, 3708529; 503515, 3708511; 503517, 3708017; 501908, 3708030.

Land bounded by the following UTM NAD27 coordinates (E,N): 500251, 3708054; 500165, 3708053; 499698, 3708050; 499579, 3708049; 499733, 3708396; 499805, 3708558; 499860, 3708679; 499874, 3708711; 499941, 3708862; 500001, 3708997; 500069, 3709150; 500110, 3709242; 500146, 3709321; 500159, 3709351; 500200, 3709443; 500210, 3709467; 500286, 3709638; 500287, 3709582; 500288, 3709520; 500292, 3709244; 500300, 3708672; 500309, 3708054.

Land bounded by the following UTM NAD27 coordinates (E,N): 501103, 3708053; 501521, 3708041; 501635, 3708038; 501817, 3708032; 501877, 3708031; 501908, 3708030; 501911, 3707648; 501914, 3707246; 501915, 3707121; 501833, 3707135; 501624, 3707168; 501509, 3707187; 501102, 3707252; 500696, 3707317; 500289, 3707382; 500289, 3707383; 500290, 3707386; 500306, 3707950; 500306, 3707960; 500309, 3708054.

Land bounded by the following UTM NAD27 coordinates (E,N): 510786, 3707197; 510786, 3707227; 510782, 3707584; 510675, 3707585; 509994, 3707592; 509992, 3707609; 509779, 3707611; 509631, 3707613; 509174, 3707620; 509172, 3707639; 509144, 3707978; 509140, 3708020; 509153, 3708020; 509440, 3708018; 509527, 3708017; 509638, 3708016; 509792, 3708014; 509950, 3708013; 510466, 3708009; 510769, 3708007; 511410, 3708002; 511500, 3708001; 511587, 3708001; 511587, 3708000; 511586, 3707869; 511586, 3707737; 511585, 3707588; 511584, 3707440; 511583, 3707307; 511582, 3707179; 511568, 3707179; 510824, 3707193; 510786, 3707194.

Land bounded by the following UTM NAD27 coordinates (E,N): 510794, 3706431; 510794, 3706429; 510114, 3706414; 510104, 3706513; 510095, 3706602; 510074, 3706811; 510053, 3707010; 510033, 3707208; 510047, 3707207; 510689, 3707196; 510786, 3707194.

Land bounded by the following UTM NAD27 coordinates (E,N): 515257, 3703983; 515275, 3703983; 515273, 3703640; 515273, 3703607; 516035, 3703623; 516088, 3703625; 516092, 3703219; 516078, 3703219; 516063, 3703218; 515863, 3703211; 515841, 3703210; 515647, 3703202; 515618, 3703203; 515388, 3703211; 515156, 3703218; 514926, 3703225; 514853, 3703228; 514853, 3703252; 514845, 3703968; 514848, 3703969; 514854, 3703969; 515246, 3703982; 515255, 3703983.

Land bounded by the following UTM NAD27 coordinates (E,N): 510976, 3703211; 510974, 3703215; 511637, 3703198; 511664, 3702694; 511678, 3702433; 511686, 3702270; 511719, 3701647; 511363, 3701649; 510930, 3701652; 510922, 3701777; 510918, 3701848; 510907, 3702041; 510903, 3702041; 510905, 3702055; 510997, 3702278; 510999, 3702300; 511000, 3702300; 511000, 3702308; 511035, 3702617; 511098, 3702878; 511052, 3703094; 510979, 3703207.

Land bounded by the following UTM NAD27 coordinates (E,N): 486608, 3703085; 486612, 3703080; 486614, 3703077; 486638, 3703046; 486705, 3702962; 486873, 3702746; 487022, 3702556; 487120, 3702430; 487239, 3702278; 487249, 3702265; 487096, 3702266; 486996, 3702267; 487001, 3701866; 487005, 3701468; 487389, 3701467; 487398, 3701438; 487406, 3701374; 487409, 3701327; 487409, 3701322; 487413, 3701270; 487412, 3701051; 487411, 3700948; 487410, 3700912; 487409, 3700889; 487406, 3700844; 487402, 3700804; 487397, 3700766; 487391, 3700739; 487377, 3700694; 487370, 3700673; 487019, 3700675; 486819, 3700676; 486661, 3700676; 486635, 3700676; 486619, 3700676; 486421, 3700677; 486419, 3700677; 486219, 3700678; 486019, 3700679; 486002, 3700679; 485831, 3700680; 485819, 3700680; 485807, 3701079; 485807, 3701092; 485775, 3702223; 485774, 3702277; 485771, 3702277; 485767, 3702277; 485597, 3702268; 485520, 3702264; 485499, 3702263; 485478, 3702262; 485435, 3702260; 485403, 3702258; 485400, 3702258; 485361, 3702256; 485360, 3702258; 485360, 3702281; 485347, 3702636; 485487, 3702642; 485763, 3702655; 485999, 3702680; 486589, 3702742; 486586, 3703113.

Land bounded by the following UTM NAD27 coordinates (E,N): 513144, 3701771; 513138, 3701804; 513135, 3701843; 513134, 3701875; 513136, 3701907; 513150, 3702008; 513153, 3702041; 513155, 3702102; 513153, 3702129; 513156, 3702164; 513161, 3702189; 513169, 3702217; 513175, 3702046; 513178, 3701948; 513181, 3701852; 513182, 3701827.

Land bounded by the following UTM NAD27 coordinates (E,N): 516307, 3702061; 516325, 3702061; 516506, 3702058; 516506, 3702060; 517038, 3702041; 517165, 3702037; 517164, 3702032; 517101, 3701785; 517008, 3701712; 516507, 3701831; 516416, 3701852; 515547, 3702074; 515910, 3702068; 516193, 3702063.

Land bounded by the following UTM NAD27 coordinates (E,N): 481969, 3700614; 482138, 3700611; 482132, 3700215; 482132, 3700213; 482184, 3700213; 482546, 3700209; 482534, 3699420; 482534, 3699416; 482207, 3699417; 482121, 3699417; 482127, 3699815; 481946, 3699817; 481713, 3699818; 481708, 3699419; 480886, 3699423; 480889, 3699828;

480892, 3700208; 480892, 3700226; 481718, 3700218; 481721, 3700402; 481724, 3700601; 481724, 3700617.

Land bounded by the following UTM NAD27 coordinates (E,N): 483946, 3700238; 483901, 3700054; 483873, 3699945; 483849, 3699851; 483801, 3699670; 483781, 3699609; 483769, 3699579; 483766, 3699571; 483746, 3699522; 483746, 3699615; 483699, 3699614; 483637, 3699614; 483636, 3699618; 483635, 3699816; 483657, 3699816; 483680, 3699817; 483745, 3699818; 483745, 3699800; 483745, 3699778; 483751, 3699803; 483760, 3699840; 483767, 3699867; 483786, 3699935; 483825, 3700072; 483867, 3700218; 483870, 3700230; 483872, 3700237.

Land bounded by the following UTM NAD27 coordinates (E,N): 487396, 3699050; 487369, 3699052; 487371, 3699111; 487375, 3699216; 487382, 3699457; 487384, 3699457; 487406, 3699455.

(ii) Note: Map of Unit 10—Western Riverside County Multiple Species Habitat Conservation Plan (Map 10) follows:

Map 10
Critical Habitat for Coastal California Gnatcatcher (*Polioptila californica californica*), Unit 10, San Bernardino and Riverside Counties, California

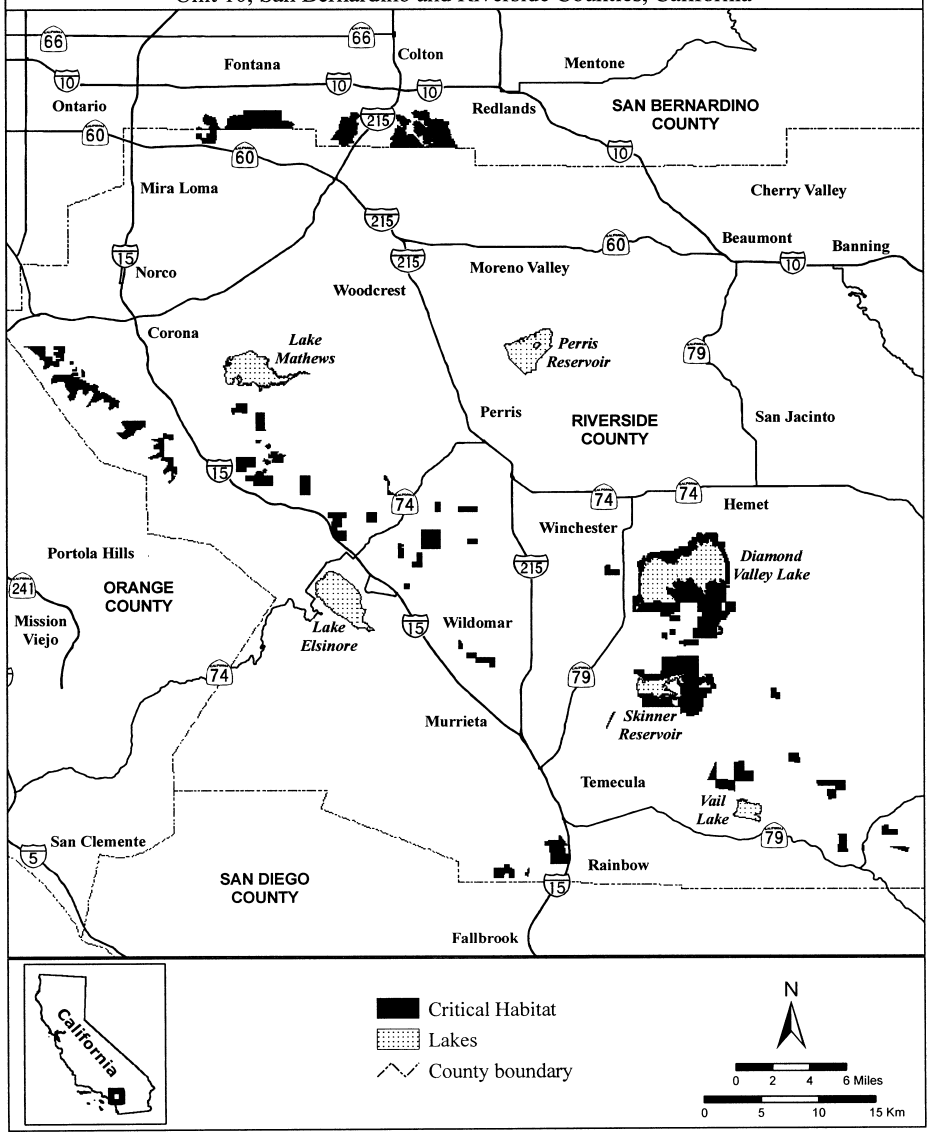

(15) Unit 12: East Los Angeles County, Los Angeles County, California.

(i) From USGS 1:24,000 quadrangle maps Baldwin Peak and San Dimas. Land bounded by the following UTM NAD27 coordinates (E,N): 425493, 3772912; 425451, 3772908; 425410, 3772889; 425359, 3772886; 425315, 3772886; 425277, 3772886; 425258, 3772902; 425229, 3772918; 425194, 3772912; 425169, 3772889; 425156, 3772851; 425172, 3772807; 425207, 3772756; 425245, 3772712; 425251, 3772645; 425207, 3772613; 425207, 3772588; 425245, 3772575; 425293, 3772566; 425337, 3772547; 425372,

3772518; 425429, 3772534; 425464, 3772553; 425502,
3772559; 425537, 3772531; 425578, 3772512; 425601,
3772502; 425655, 3772486; 425709, 3772477; 425770,
3772502; 425766, 3772420; 425794, 3772375; 425807,
3772334; 425801, 3772305; 425718, 3772286; 425616,
3772283; 425547, 3772293; 425512, 3772308; 425483,
3772350; 425455, 3772375; 425429, 3772404; 425401,
3772420; 425378, 3772407; 425378, 3772356; 425353,
3772327; 425293, 3772334; 425264, 3772343; 425216,
3772356; 425188, 3772375; 425181, 3772420; 425166,
3772448; 425137, 3772461; 425137, 3772429; 425131,
3772366; 425102, 3772340; 425102, 3772293; 425074,
3772261; 425058, 3772239; 425020, 3772235; 424991,
3772254; 424896, 3772299; 424870, 3772327; 424848,
3772385; 424816, 3772397; 424740, 3772404; 424658,
3772400; 424642, 3772385; 424607, 3772388; 424569,
3772378; 424559, 3772347; 424556, 3772270; 424642,
3772270; 424654, 3772264; 424670, 3772248; 424731,
3772248; 424823, 3772245; 424921, 3772210; 424966,
3772169; 425035, 3772077; 425042, 3772051; 425029,
3772032; 425035, 3772010; 425035, 3771950; 425039,
3771899; 425058, 3771870; 425086, 3771848; 425102,
3771858; 425118, 3771870; 425147, 3771905; 425159,
3771883; 425178, 3771861; 425235, 3771835; 425254,
3771832; 425312, 3771848; 425315, 3771810; 425299,
3771785; 425274, 3771765; 425248, 3771746; 425254,
3771724; 425280, 3771718; 425305, 3771702; 425318,
3771686; 425324, 3771664; 425321, 3771642; 425331,
3771623; 425321, 3771604; 425308, 3771572; 425280,
3771537; 425258, 3771511; 425264, 3771492; 425261,
3771477; 425245, 3771451; 425235, 3771419; 425261,
3771419; 425270, 3771432; 425283, 3771442; 425289,
3771454; 425299, 3771496; 425305, 3771518; 425334,
3771543; 425356, 3771562; 425388, 3771569; 425442,
3771562; 425461, 3771569; 425483, 3771584; 425518,
3771597; 425534, 3771610; 425556, 3771594; 425566,
3771562; 425575, 3771543; 425607, 3771540; 425661,
3771572; 425686, 3771569; 425715, 3771543; 425734,
3771505; 425737, 3771454; 425734, 3771397; 425670,
3771337; 425639, 3771299; 425642, 3771203; 425651,
3771159; 425613, 3771111; 425607, 3771057; 425642,
3771057; 425670, 3771115; 425728, 3771165; 425766,
3771172; 425807, 3771162; 425816, 3771150; 425867,
3771162; 425899, 3771210; 425947, 3771229; 425969,
3771229; 426020, 3771200; 426061, 3771175; 426112,
3771178; 426172, 3771197; 426239, 3771235; 426274,
3771299; 426321, 3771330; 426363, 3771340; 426404,
3771343; 426382, 3771413; 426344, 3771448; 426290,
3771511; 426251, 3771607; 426220, 3771664; 426223,
3771696; 426210, 3771756; 426220, 3771807; 426236,
3771835; 426217, 3771873; 426191, 3771908; 426220,
3771969; 426290, 3772070; 426344, 3772169; 426385,
3772185; 426429, 3772166; 426451, 3772150; 426505,
3772185; 426553, 3772207; 426604, 3772223; 426645,
3772210; 426658, 3772166; 426690, 3772131; 426734,
3772118; 426804, 3772118; 426880, 3772143; 426893,
3772004; 426953, 3771969; 426956, 3771937; 426947,
3771896; 426899, 3771886; 426909, 3771924; 426880,
3771956; 426839, 3771959; 426778, 3771950; 426756,
3771946; 426721, 3771972; 426677, 3772000; 426642,
3772007; 426585, 3771997; 426569, 3771959; 426556,
3771899; 426566, 3771861; 426493, 3771873; 426455,
3771864; 426413, 3771775; 426426, 3771743; 426451,
3771708; 426477, 3771702; 426531, 3771661; 426563,
3771648; 426629, 3771645; 426658, 3771610; 426686,
3771597; 426740, 3771607; 426775, 3771651; 426766,
3771692; 426772, 3771708; 426794, 3771680; 426848,
3771718; 426832, 3771740; 426829, 3771765; 426858,
3771737; 426902, 3771740; 426950, 3771762; 426969,
3771807; 426988, 3771854; 426988, 3771931; 426994,
3771978; 427007, 3772032; 427020, 3772000; 427058,
3771988; 427083, 3772000; 427083, 3772029; 427086,
3772045; 427099, 3772067; 427121, 3772070; 427156,
3772070; 427182, 3772045; 427179, 3772007; 427156,
3771975; 427150, 3771908; 427172, 3771905; 427210,
3771962; 427242, 3772000; 427274, 3772010; 427226,
3772048; 427207, 3772077; 427188, 3772096; 427166,
3772105; 427150, 3772153; 427147, 3772202; 427147,
3772204; 427144, 3772202; 427102, 3772188; 427077,
3772146; 427029, 3772099; 427001, 3772064; 426978,
3772127; 426947, 3772178; 426966, 3772213; 426973,
3772228; 426994, 3772267; 426959, 3772299; 426918,
3772312; 426832, 3772302; 426785, 3772270; 426801,
3772305; 426756, 3772324; 426721, 3772331; 426674,
3772321; 426642, 3772308; 426613, 3772327; 426598,
3772359; 426683, 3772420; 426630, 3772479; 426626,
3772483; 426635, 3772495; 426677, 3772550; 426709,
3772591; 426744, 3772616; 426788, 3772632; 426842,
3772658; 426896, 3772664; 426923, 3772654; 426958,
3772641; 426940, 3772626; 426905, 3772572; 426909,
3772540; 426925, 3772518; 426928, 3772477; 426931,
3772451; 426959, 3772448; 426982, 3772448; 426988,
3772397; 427007, 3772381; 427029, 3772353; 427096,
3772337; 427137, 3772318; 427172, 3772305; 427239,
3772293; 427328, 3772289; 427458, 3772280; 427566,
3772264; 427633, 3772200; 427664, 3772162; 427700,
3772139; 427700, 3772100; 427700, 3772031; 427700,
3772000; 427700, 3771900; 427700, 3771800; 427700,
3771700; 427700, 3771600; 427700, 3771500; 427700,
3771400; 427700, 3771300; 427700, 3771200; 427700,
3771100; 427700, 3771000; 427700, 3770900; 427700,
3770800; 427700, 3770700; 427700, 3770639; 427700,
3770600; 427700, 3770538; 427658, 3770521; 427633,
3770495; 427598, 3770473; 427544, 3770445; 427535,
3770441; 427515, 3770432; 427502, 3770416; 427517,
3770408; 427531, 3770400; 427556, 3770384; 427591,
3770368; 427588, 3770346; 427464, 3770343; 427441,
3770339; 427382, 3770330; 427217, 3770305; 427096,
3770267; 26912, 3770207; 426756, 3770130; 426575,
3770029; 426471, 3769968; 426356, 3769914; 426197,
3769835; 426115, 3769806; 426020, 3769791; 425940,
3769772; 425867, 3769772; 425785, 3769784; 425750,
3769800; 425694, 3769831; 425693, 3769832; 425651,
3769880; 425613, 3769962; 425578, 3770060; 425540,
3770121; 425531, 3770146; 425524, 3770207; 425508,
3770264; 425467, 3770337; 425416, 3770394; 425385,
3770448; 425337, 3770521; 425254, 3770600; 425226,
3770642; 425178, 3770705; 425134, 3770772; 425042,
3770870; 425023, 3770892; 425031, 3770893; 425054,
3770896; 425086, 3770889; 425093, 3770918; 425086,
3770934; 425080, 3770978; 425064, 3771007; 425051,
3771023; 425010, 3771029; 424969, 3771029; 424931,
3771038; 424902, 3771064; 424870, 3771124; 424835,
3771169; 424785, 3771229; 424756, 3771273; 424708,
3771318; 424658, 3771353; 424600, 3771461; 424550,
3771537; 424531, 3771594; 424524, 3771677; 424512,
3771737; 424492, 3771829; 424496, 3771956; 424499,
3772042; 424512, 3772156; 424499, 3772302; 424502,
3772369; 424499, 3772496; 424506, 3772585; 424524,
3772794; 424527, 3772880; 424562, 3772874; 424572,
3772896; 424597, 3772915; 424626, 3772934; 424648,
3772947; 424670, 3772966; 424680, 3772994; 424708,
3773023; 424731, 3773045; 424762, 3773067; 424797,
3773077; 424864, 3773074; 424937, 3773055; 424956,

3773029; 424988, 3773026; 425051, 3773067; 425039, 3773099; 425074, 3773137; 425115, 3773182; 425185, 3773223; 425201, 3773270; 425207, 3773302; 425226, 3773340; 425248, 3773369; 425254, 3773404; 425283, 3773442; 425302, 3773474; 425426, 3773470; 425426, 3773451; 425397, 3773445; 425381, 3773423; 425375, 3773391; 425372, 3773356; 425347, 3773340; 425343, 3773299; 425331, 3773277; 425315, 3773251; 425318, 3773229; 425315, 3773210; 425299, 3773197; 425283, 3773188; 425245, 3773131; 425223, 3773093; 425235, 3773077; 425245, 3773067; 425261, 3773077; 425286, 3773093; 425305, 3773096; 425347, 3773121; 425381, 3773140; 425420, 3773178; 425432, 3773201; 425502, 3773197; 425518, 3773204; 425531, 3773220; 425537, 3773251; 425559, 3773280; 425566, 3773296; 425594, 3773318; 425629, 3773343; 425661, 3773350; 425740, 3773366; 425782, 3773337; 425820, 3773321; 425864, 3773324; 425902, 3773324; 425982, 3773359; 426016, 3773378; 426058, 3773385; 426064, 3773404; 426074, 3773423; 426093, 3773442; 426105, 3773451; 426150, 3773436; 426153, 3773391; 426153, 3773324; 426153, 3773289; 426210, 3773289; 426270, 3773289; 426328, 3773302; 426378, 3773305; 426401, 3773315; 426477, 3773356; 426515, 3773359; 426540, 3773337; 426575, 3773312; 426594, 3773296; 426651, 3773299; 426677, 3773289; 426728, 3773286; 426807, 3773289; 426883, 3773283; 426928, 3773286; 426966, 3773280; 426998, 3773166; 427042, 3773013; 427045, 3772982; 427080, 3772978; 427102, 3772975; 427128, 3773020; 427118, 3773039; 427128, 3773064; 427144, 3773115; 427194, 3773096; 427220, 3773045; 427239, 3772975; 427242, 3772899; 427243, 3772898; 427207, 3772896; 427112, 3772870; 427037, 3772846; 426985, 3772829; 426880, 3772801; 426756, 3772823; 426696, 3772797; 426432, 3772616; 426264, 3772525; 426254, 3772555; 426248, 3772572; 426251, 3772632; 426245, 3772664; 426207, 3772683; 426229, 3772689; 426251, 3772702; 426296, 3772708; 426299, 3772731; 426321, 3772750; 426359, 3772775; 426391, 3772801; 426445, 3772788; 426467, 3772801; 426471, 3772823; 426496, 3772832; 426537, 3772829; 426537, 3772855; 426524, 3772877; 426502, 3772889; 426474, 3772896; 426471, 3772905; 426480, 3772975; 426429, 3772991; 426397, 3773010; 426369, 3773023; 426328, 3773026; 426328, 3773074; 426258, 3773077; 426220, 3773105; 426242, 3773102; 426248, 3773118; 426242, 3773131; 426220, 3773134; 426166, 3773112; 426115, 3773105; 426067, 3773131; 425985, 3773156; 425956, 3773166; 425937, 3773191; 425902, 3773220; 425858, 3773226; 425791, 3773229; 425737, 3773204; 425683, 3773172; 425661, 3773169; 425601, 3773131; 425550, 3773099; 425531, 3773067; 425540, 3773051; 425559, 3773013; 425531, 3772947; 425504, 3772922. Excluding land bounded by the following UTM NAD27 coordinates (E,N): 427036, 3771756; 427083, 3771721; 427106, 3771719; 427131, 3771702; 427144, 3771670; 427169, 3771658; 427210, 3771664; 427271, 3771661; 427318, 3771654; 427363, 3771670; 427379, 3771708; 427382, 3771740; 427350, 3771727; 427344, 3771715; 427274, 3771727; 427252, 3771756; 427236, 3771794; 427137, 3771769; 427099, 3771797; 427074, 3771807; 427042, 3771819; 427017, 3771794; 427026, 3771775.

Land bounded by the following UTM NAD27 coordinates (E,N): 425156, 3770635; 425213, 3770568; 425277, 3770499; 425347, 3770391; 425407, 3770302; 425435, 3770175; 425435, 3770032; 425455, 3769987; 425489, 3769911; 425496, 3769791; 425489, 3769711; 425445, 3769616; 425362, 3769549; 425277, 3769511; 425182, 3769483; 425197, 3769521; 425191, 3769549; 425162, 3769543; 425070, 3769521; 425020, 3769505; 424991, 3769476; 424969, 3769457; 425010, 3769429; 424839, 3769391; 424696, 3769365; 424515, 3769349; 424400, 3769352; 424400, 3769354; 424393, 3769352; 424352, 3769355; 424248, 3769360; 424105, 3769376; 423878, 3769398; 423883, 3769471; 423978, 3769624; 424081, 3769567; 424107, 3769576; 424145, 3769619; 424195, 3769641; 424267, 3769576; 424305, 3769560; 424355, 3769545; 424398, 3769538; 424400, 3769537; 424400, 3769540; 424451, 3769530; 424508, 3769540; 424534, 3769540; 424578, 3769527; 424632, 3769533; 424683, 3769556; 424721, 3769581; 424753, 3769626; 424762, 3769679; 424775, 3769699; 424823, 3769695; 424845, 3769724; 424864, 3769756; 424880, 3769794; 424937, 3769803; 424975, 3769810; 424966, 3769819; 424940, 3769867; 424928, 3769902; 424921, 3769959; 424886, 3769978; 424839, 3769987; 424778, 3769997; 424724, 3769991; 424696, 3769994; 424670, 3770010; 424686, 3770051; 424673, 3770092; 424661, 3770127; 424623, 3770178; 424600, 3770203; 424607, 3770226; 424623, 3770245; 424661, 3770238; 424699, 3770219; 424734, 3770203; 424820, 3770194; 424896, 3770178; 424947, 3770168; 424972, 3770146; 425004, 3770130; 425020, 3770089; 425023, 3770051; 425039, 3770029; 425074, 3769987; 425093, 3769965; 425140, 3769937; 425223, 3769902; 425283, 3769860; 425359, 3769822; 425385, 3769832; 425394, 3769873; 425404, 3769895; 425410, 3769930; 425404, 3770003; 425388, 3770048; 425369, 3770095; 425216, 3770232; 425169, 3770270; 425140, 3770308; 425140, 3770359; 425140, 3770403; 425140, 3770448; 425112, 3770445; 425077, 3770435; 425045, 3770438; 425013, 3770451; 424985, 3770432; 424959, 3770441; 424931, 3770457; 424896, 3770454; 424877, 3770445; 424851, 3770445; 424826, 3770457; 424810, 3770476; 424791, 3770502; 424794, 3770521; 424810, 3770559; 424845, 3770578; 424899, 3770613; 424972, 3770673; 425016, 3770638; 425055, 3770626; 425058, 3770635; 425080, 3770657; 425115, 3770673.

Land bounded by the following UTM NAD27 coordinates (E,N): 416838, 3767391; 416980, 3767388; 417088, 3767336; 417138, 3767207; 417185, 3767134; 417357, 3767024; 417397, 3767026; 417400, 3767072; 417438, 3767153; 417519, 3767176; 417564, 3767143; 417635, 3767060; 418021, 3767150; 418022, 3767146; 418025, 3767148; 418197, 3767149; 418211, 3767256; 418249, 3767320; 418247, 3767427; 418321, 3767410; 418385, 3767365; 418409, 3767318; 418397, 3767265; 418411, 3767218; 418456, 3767179; 418493, 3767157; 418574, 3767207; 418606, 3767277; 418618, 3767451; 418616, 3767565; 418682, 3767699; 418721, 3767739; 418766, 3767672; 418785, 3767513; 418787, 3767415; 418806, 3767382; 418885, 3767415; 418928, 3767429; 418934, 3767427; 418986, 3767458; 418978, 3767544; 418952, 3767625; 418928, 3767734; 418959, 3767772; 418985, 3767770; 419085, 3767808; 419144, 3767880; 419190, 3767953; 419223, 3767946; 419252, 3767853; 419225, 3767782; 419204, 3767722; 419213, 3767691; 419268, 3767675; 419316, 3767665; 419392, 3767703; 419464, 3767744; 419497, 3767751; 419518, 3767696; 419554, 3767720; 419599, 3767882; 419644, 3768077; 419654, 3768118; 419683, 3768110; 419702, 3768058; 419716, 3767958; 419716, 3767894; 419742, 3767860; 419761, 3767770; 419742, 3767689; 419749, 3767656; 419808, 3767682; 419834, 3767684;

419872, 3767641; 419884, 3767610; 419917, 3767601; 419939, 3767587; 419958, 3767579; 420015, 3767594; 420020, 3767653; 419989, 3767718; 419989, 3767751; 420024, 3767770; 420117, 3767749; 420167, 3767756; 420181, 3767803; 420155, 3767856; 420122, 3767941; 420153, 3768003; 420212, 3768049; 420220, 3768118; 420178, 3768201; 420168, 3768241; 420192, 3768289; 420225, 3768394; 420333, 3768508; 420387, 3768541; 420454, 3768503; 420504, 3768541; 420502, 3768613; 420523, 3768649; 420568, 3768706; 420695, 3768742; 420845, 3768737; 420978, 3768734; 421066, 3768689; 421123, 3768682; 421164, 3768727; 421189, 3768770; 421184, 3768787; 421156, 3768816; 421124, 3768851; 421092, 3768876; 421041, 3768914; 420965, 3768940; 420924, 3768956; 420908, 3768984; 420895, 3769029; 420883, 3769070; 420857, 3769095; 420803, 3769124; 420740, 3769159; 420762, 3769181; 420791, 3769206; 420800, 3769232; 420798, 3769300; 420800, 3769300; 420900, 3769300; 421000, 3769300; 421064, 3769300; 421133, 3769216; 421175, 3769162; 421184, 3769089; 421251, 3769013; 421279, 3768946; 421298, 3768895; 421337, 3768911; 421356, 3768892; 421378, 3768867; 421387, 3768873; 421391, 3768889; 421394, 3768927; 421441, 3768937; 421470, 3768889; 421514, 3768860; 421543, 3768832; 421559, 3768838; 421562, 3768857; 421556, 3768883; 421572, 3768905; 421594, 3768911; 421651, 3768911; 421667, 3768921; 421651, 3768943; 421600, 3768962; 421568, 3768971; 421540, 3768978; 421524, 3769000; 421511, 3769038; 421518, 3769060; 421540, 3769079; 421565, 3769111; 421613, 3769143; 421702, 3769159; 421718, 3769178; 421756, 3769171; 421772, 3769152; 421781, 3769137; 421787, 3769165; 421829, 3769171; 421845, 3769181; 421899, 3769175; 421911, 3769191; 421889, 3769222; 421849, 3769300; 421900, 3769300; 422000, 3769300; 422075, 3769300; 422081, 3769295; 422097, 3769268; 422101, 3769250; 422071, 3769228; 422039, 3769222; 422006, 3769212; 421982, 3769196; 421986, 3769146; 422125, 3768908; 422131, 3768876; 422080, 3768777; 422085, 3768778; 422107, 3768796; 422117, 3768808; 422192, 3768816; 422200, 3768828; 422238, 3768842; 422288, 3768840; 422310, 3768844; 422332, 3768850; 422366, 3768858; 422372, 3768852; 422378, 3768830; 422394, 3768798; 422412, 3768792; 422432, 3768792; 422450, 3768804; 422480, 3768830; 422500, 3768850; 422516, 3768848; 422530, 3768828; 422526, 3768814; 422540, 3768782; 422564, 3768776; 422584, 3768768; 422593, 3768756; 422613, 3768735; 422635, 3768729; 422651, 3768735; 422651, 3768750; 422647, 3768772; 422639, 3768796; 422635, 3768826; 422643, 3768848; 422657, 3768866; 422685, 3768878; 422713, 3768884; 422761, 3768934; 422815, 3768978; 422875, 3769020; 422923, 3769044; 422959, 3769042; 422963, 3769036; 422981, 3769018; 423007, 3768968; 423021, 3768966; 423053, 3768960; 423075, 3768950; 423083, 3768954; 423099, 3768970; 423116, 3768992; 423216, 3769074; 423243, 3769069; 423295, 3769067; 423369, 3769064; 423428, 3769081; 423430, 3769083; 423465, 3769092; 423613, 3769142; 423708, 3769182; 423778, 3769222; 423802, 3769254; 423812, 3769282; 423820, 3769293; 423845, 3769300; 423900, 3769300; 424000, 3769300; 424100, 3769300; 424102, 3769300; 424115, 3769289; 424146, 3769273; 424188, 3769251; 424223, 3769210; 424245, 3769191; 424239, 3769165; 424207, 3769140; 424156, 3769114; 424064, 3769064; 424032, 3769035; 424032, 3769003; 424035, 3768968; 424010, 3768949; 423991, 3768937; 424013, 3768892; 423981, 3768873; 423969, 3768864; 423985, 3768848; 423991, 3768838; 423978, 3768816; 423950, 3768797; 423877, 3768762; 423807, 3768740; 423784, 3768730; 423743, 3768749; 423686, 3768768; 423648, 3768775; 423604, 3768765; 423556, 3768714; 423540, 3768667; 423556, 3768613; 423578, 3768568; 423613, 3768476; 423527, 3768483; 423527, 3768502; 423410, 3768498; 423410, 3768491; 423360, 3768500; 423287, 3768513; 423261, 3768580; 423207, 3768596; 423153, 3768634; 423105, 3768691; 423099, 3768678; 423112, 3768656; 423115, 3768624; 423096, 3768596; 423067, 3768557; 423035, 3768557; 422994, 3768579; 422999, 3768626; 422991, 3768638; 422965, 3768683; 422930, 3768705; 422905, 3768727; 422857, 3768730; 422835, 3768708; 422848, 3768683; 422905, 3768641; 422873, 3768613; 422867, 3768568; 422867, 3768543; 422861, 3768521; 422845, 3768495; 422759, 3768467; 422705, 3768441; 422664, 3768463; 422645, 3768517; 422616, 3768556; 422575, 3768549; 422537, 3768543; 422511, 3768552; 422464, 3768536; 422445, 3768533; 422410, 3768546; 422362, 3768517; 422365, 3768483; 422330, 3768444; 422305, 3768422; 422292, 3768476; 422289, 3768511; 422299, 3768540; 422295, 3768556; 422267, 3768533; 422257, 3768527; 422222, 3768571; 422203, 3768575; 422194, 3768540; 422191, 3768517; 422168, 3768505; 422188, 3768470; 422207, 3768448; 422181, 3768400; 422149, 3768378; 422140, 3768340; 422159, 3768251; 422156, 3768241; 422092, 3768251; 422070, 3768257; 422019, 3768241; 422007, 3768206; 421987, 3768184; 421968, 3768181; 421965, 3768143; 421934, 3768127; 421908, 3768155; 421880, 3768213; 421860, 3768279; 421835, 3768305; 421797, 3768314; 421759, 3768302; 421733, 3768251; 421746, 3768209; 421768, 3768165; 421791, 3768133; 421775, 3768108; 421660, 3768079; 421635, 3768114; 421603, 3768114; 421562, 3768092; 421537, 3768102; 421495, 3768114; 421489, 3768155; 421470, 3768159; 421460, 3768133; 421441, 3768152; 421413, 3768184; 421397, 3768213; 421365, 3768219; 421327, 3768206; 421270, 3768203; 421213, 3768194; 421178, 3768200; 421172, 3768206; 421137, 3768200; 421132, 3768200; 421122, 3768211; 421090, 3768201; 420926, 3768211; 420897, 3768201; 420940, 3768108; 420899, 3768087; 420868, 3768063; 420723, 3768146; 420630, 3768187; 420533, 3768189; 420509, 3768165; 420526, 3768130; 420709, 3768008; 420752, 3767972; 420737, 3767927; 420647, 3767894; 420616, 3767860; 420622, 3767820; 420662, 3767789; 420703, 3767744; 420698, 3767684; 420610, 3767639; 420565, 3767613; 420524, 3767610; 420460, 3767639; 420408, 3767641; 420360, 3767639; 420320, 3767656; 420308, 3767694; 420267, 3767708; 420227, 3767701; 420191, 3767672; 420179, 3767644; 420186, 3767615; 420191, 3767582; 420189, 3767553; 420146, 3767520; 420141, 3767491; 420110, 3767456; 420043, 3767413; 419943, 3767389; 419893, 3767370; 419834, 3767375; 419767, 3767365; 419719, 3767318; 419703, 3767284; 419651, 3767557; 419339, 3767553; 418527, 3767048; 418458, 3767050; 418410, 3766931; 418348, 3766886; 418237, 3766872; 418160, 3766910; 418120, 3766936; 418067, 3767015; 418037, 3767076; 418027, 3767090; 417242, 3766812; 416536, 3767001; 416548, 3767004; 416576, 3767026; 416605, 3767037; 416636, 3767047; 416651, 3767076; 416643, 3767132; 416671, 3767146; 416686, 3767174; 416698, 3767167; 416728, 3767158; 416747, 3767187; 416766, 3767218; 416768, 3767251; 416763, 3767262; 416729, 3767262.

Land bounded by the following UTM NAD27 coordinates (E,N): 416366, 3767041;

416383, 3767010; 416399, 3766965; 416398, 3766949; 416354, 3766931; 416278, 3766924; 416230, 3766926; 416154, 3766936; 416133, 3766950; 416097, 3766957; 416064, 3766950; 416052, 3766960; 416021, 3766957; 416004, 3766946; 415985, 3766934; 415945, 3766931; 415909, 3766948; 415903, 3766955; 415916, 3766981; 415971, 3767069; 416047, 3767169; 416104, 3767255; 416173, 3767336; 416199, 3767374; 416242, 3767448; 416245, 3767455; 416266, 3767443; 416278, 3767388; 416266, 3767212; 416268, 3767150; 416307, 3767141; 416314, 3767137; 416315, 3767109; 416335, 3767064; 416363, 3767044; 416365, 3767043.

Land bounded by the following UTM NAD27 coordinates (E,N): 419797, 3766960; 419825, 3766960; 419937, 3766920; 419990, 3766879; 420047, 3766839; 420109, 3766813; 420145, 3766772; 420214, 3766751; 420275, 3766743; 420423, 3766754; 420456, 3766732; 420450, 3766718; 420446, 3766711; 420425, 3766694; 420211, 3766658; 420180, 3766639; 420199, 3766549; 420197, 3766511; 420189, 3766508; 420094, 3766458; 420039, 3766432; 419979, 3766404; 419953, 3766394; 419951, 3766394; 419951, 3766393; 419891, 3766384; 419815, 3766367; 419791, 3766362; 419684, 3766419; 419592, 3766501; 419580, 3766503; 419525, 3766503; 419446, 3766498; 419413, 3766486; 419346, 3766479; 419277, 3766481; 419246, 3766503; 419232, 3766541; 419191, 3766584; 419075, 3766674; 419075, 3766707; 419027, 3766745; 418960, 3766769; 418887, 3766788; 418815, 3766824; 418798, 3766836; 418810, 3766869; 418877, 3766872; 418944, 3766857; 418996, 3766898; 419041, 3766922; 419099, 3766922; 419153, 3766876; 419172, 3766857; 419184, 3766815; 419230, 3766795; 419265, 3766810; 419306, 3766812; 419408, 3766862; 419620, 3766910; 419780, 3766957; 419796, 3766959.

Land bounded by the following UTM NAD27 coordinates (E,N): 418107, 3765876; 418004, 3765903; 417883, 3765895; 417759, 3765893; 417654, 3765864; 417647, 3765878; 417781, 3766031; 417861, 3766157; 417892, 3766234; 417902, 3766367; 417885, 3766464; 417855, 3766588; 417906, 3766529; 417958, 3766474; 418056, 3766474; 418120, 3766515; 418165, 3766615; 418246, 3766729; 418382, 3766803; 418420, 3766774; 418390, 3766595; 418373, 3766345; 418307, 3766253; 418152, 3766103; 418171, 3766050; 418226, 3766043; 418302, 3766091; 418478, 3766191; 418719, 3766217; 418874, 3766257; 419104, 3766300; 419240, 3766300; 419293, 3766238; 419257, 3766236; 419143, 3766219; 419021, 3766205; 418907, 3766174; 418790, 3766148; 418671, 3766134; 418590, 3766117; 418464, 3766076; 418369, 3766024; 418281, 3765957; 418233, 3765898.

(ii) Note: Map of Unit 12—East Los Angeles County (Map 11) follows:

Map 11
Critical Habitat for Coastal California Gnatcatcher (*Polioptila californica californica*), Unit 12, Los Angeles County, California

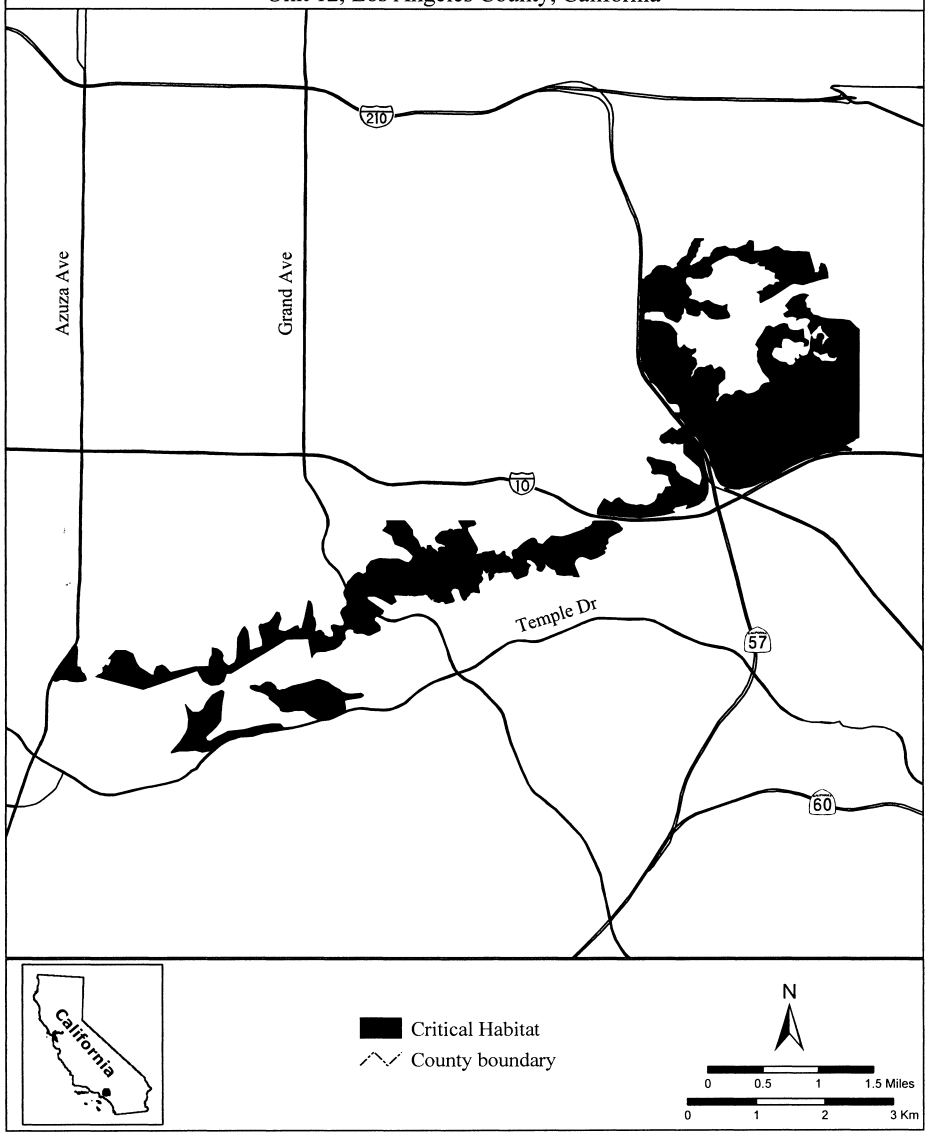

(16) Unit 13: Western Los Angeles and Ventura Counties, Ventura and Los Angeles Counties, California.

(i) From USGS 1:24,000 quadrangle maps Mint Canyon, Moorpark, Simi Valley West, Simi Valley East, Oat Mountain, San Fernando, and Thousand Oaks. Land bounded by the following UTM NAD27 coordinates (E,N): 364605, 3804921; 364505, 3805021; 364205, 3805121; 363705, 3805121; 363564, 3805037; 363205, 3805121; 363605, 3805521; 363805, 3805621; 364005, 3805721; 364305, 3806021; 364405, 3806121; 364705, 3806221;

364905, 3806321; 365005, 3806421; 365105, 3806521; 365305, 3806621; 365405, 3806721; 365505, 3806821; 365644, 3806892; 365645, 3806568; 365724, 3806081; 365969, 3805652; 367229, 3805542; 367240, 3805877; 366577, 3806621; 367505, 3806621; 367505, 3807121; 367305, 3807121; 367397, 3807321; 368505, 3807321; 368405, 3807121; 368305, 3806821; 368305, 3806521; 368505, 3806421; 368705, 3806421; 368905, 3806521; 369149, 3806621; 369405, 3806621; 369405, 3806221; 369305, 3806121; 369305, 3805191; 369105, 3805121; 369005, 3805021; 368905, 3804721; 368605, 3804621; 368605, 3804321; 368505, 3804221; 368395, 3804001; 368205, 3803621; 368205, 3803521; 368005, 3803521; 367805, 3803621; 367705, 3803621; 367397, 3803519; 367105, 3803621; 367105, 3803627; 367105, 3803821; 366916, 3804011; 366905, 3804021; 366705, 3804121; 366105, 3804121; 366062, 3804078; 365905, 3803921; 365905, 3803721; 365705, 3803621; 365705, 3803521; 365805, 3803421; 365805, 3803321; 365605, 3803221; 365305, 3803221; 365005, 3803121; 364905, 3803221; 364805, 3803221; 364605, 3803121; 364605, 3802721; 364405, 3802421; 364405, 3802321; 364305, 3802221; 364205, 3802321; 364105, 3802321; 364005, 3802021; 363905, 3801721; 363805, 3801721; 363605, 3801121; 363493, 3801009; 363405, 3800921; 363405, 3800221; 363505, 3800021; 363505, 3799821; 363305, 3799621; 363305, 3799521; 362205, 3799521; 362205, 3799721; 362105, 3799821; 362005, 3800021; 361905, 3800021; 362005, 3801021; 362005, 3801221; 361805, 3802021; 361705, 3802421; 361705, 3802921; 361805, 3803121; 362005, 3803221; 362105, 3803321; 362505, 3803521; 362505, 3803721; 362105, 3803811; 362205, 3804021; 362305, 3804121; 362405, 3804321; 362605, 3804521; 362705, 3804621; 362829, 3804705; 362905, 3804621; 363005, 3804521; 363704, 3804521; 363895, 3804427; 363905, 3804421; 363985, 3804341; 363994, 3804333; 364005, 3804321; 364205, 3804321; 364205, 3804322; 364305, 3804421; 364407, 3804455; 364605, 3804521; 364705, 3804621; 364705, 3804624; 364705, 3804637; 364705, 3804821; 364700, 3804826.

Land bounded by the following UTM NAD27 coordinates (E,N): 347305, 3801521; 347505, 3801321; 347705, 3801221; 348005, 3801221; 348105, 3800921; 348205, 3800821; 348305, 3800821; 348605, 3800921; 348805, 3801021; 348905, 3801321; 349005, 3801321; 349005, 3801121; 348905, 3800821; 348805, 3800521; 348705, 3800321; 348705, 3800221; 348805, 3800221; 349105, 3800321; 349305, 3800521; 349505, 3800821; 349605, 3800821; 349805, 3801021; 350105, 3800921; 350105, 3800821; 350005, 3800721; 349905, 3800621; 349905, 3800521; 350005, 3800321; 350205, 3800221; 350105, 3800121; 350105, 3800021; 350305, 3799821; 350505, 3799821; 350605, 3799921; 350605, 3800121; 350805, 3800121; 350805, 3799821; 351005, 3799721; 351205, 3799621; 351305, 3799521; 351405, 3799421; 351105, 3799121; 351105, 3798921; 351205, 3798821; 351305, 3798521; 351505, 3798521; 351605, 3798621; 351705, 3798621; 351805, 3798521; 352105, 3798421; 352205, 3798221; 352305, 3798121; 352405, 3798121; 352605, 3798221; 352705, 3798521; 353005, 3798521; 353105, 3798621; 353305, 3798721; 353305, 3798821; 353705, 3798821; 353705, 3798621; 353805, 3798521; 353805, 3798021; 354005, 3797821; 354105, 3797821; 354305, 3797921; 354305, 3798221; 354805, 3798121; 355005, 3798021; 355105, 3797821; 355305, 3797621; 355405, 3797421; 355705, 3797321; 355805, 3797221; 355905, 3797221; 356005, 3797421; 356105, 3797321; 356305, 3797321; 356405, 3797221; 356705, 3797221; 356705, 3797321; 356605, 3797664; 356605, 3798021; 357105, 3798021; 357205, 3798121; 357205, 3798421; 357705, 3798421; 357705, 3798821; 357905, 3798821; 357905, 3798721; 357905, 3798621; 357905, 3798421; 358105, 3798421; 358205, 3798321; 358205, 3798221; 358305, 3798121; 358505, 3798021; 358605, 3797921; 358805, 3797821; 358905, 3797821; 358905, 3797621; 358805, 3797621; 358705, 3797521; 358605, 3797321; 358605, 3797221; 359005, 3797221; 359305, 3797321; 359305, 3797421; 359205, 3797521; 359205, 3797921; 359105, 3798121; 359005, 3798221; 358905, 3798321; 358605, 3798321; 358605, 3798521; 358505, 3798621; 358505, 3798921; 358205, 3799021; 357945, 3799076; 357939, 3799219; 358105, 3799221; 358105, 3799321; 358005, 3799421; 358105, 3799421; 358405, 3799321; 358505, 3799321; 358505, 3799421; 358405, 3799521; 358105, 3799521; 358105, 3799721; 358005, 3800021; 357905, 3800021; 357905, 3799621; 357805, 3799621; 357705, 3799521; 357605, 3799521; 357505, 3799421; 357405, 3799321; 357305, 3799321; 357305, 3799121; 357005, 3799121; 357005, 3799221; 356905, 3799421; 356805, 3799521; 356805, 3799721; 356605, 3799821; 356405, 3799821; 356305, 3799821; 356063, 3799821; 356005, 3799721; 355905, 3799621; 355805, 3799821; 355805, 3800021; 355905, 3800121; 355905, 3800221; 355805, 3800321; 355705, 3800421; 355736, 3800462; 355802, 3800513; 355905, 3800521; 355905, 3800621; 356605, 3800521; 356805, 3800521; 356805, 3800621; 356605, 3800721; 355805, 3800748; 355805, 3800821; 355605, 3801021; 355505, 3801121; 355505, 3801521; 355405, 3801521; 355305, 3801321; 355305, 3801021; 355405, 3800921; 355505, 3800821; 355605, 3800621; 355705, 3800521; 355665, 3800443; 355654, 3800421; 355605, 3800421; 355505, 3800321; 355464, 3800156; 355305, 3800198; 355305, 3800521; 355105, 3800521; 355105, 3800321; 354905, 3800421; 354875, 3800459; 354805, 3800421; 354766, 3800262; 354662, 3800229; 354624, 3800359; 354505, 3800321; 354452, 3800240; 354421, 3800305; 354405, 3800521; 354105, 3800521; 354105, 3800404; 354026, 3800330; 354005, 3800521; 353905, 3800521; 353759, 3800421; 353705, 3800721; 353505, 3800721; 353505, 3800821; 354205, 3800821; 354205, 3800921; 353905, 3800921; 353905, 3801021; 353805, 3801121; 353705, 3801221; 353505, 3801321; 353350, 3801326; 353305, 3801521; 353105, 3801521; 352932, 3801556; 352805, 3801521; 352735, 3801439; 352650, 3801448; 352805, 3801621; 352905, 3801721; 352905, 3801821; 352805, 3801921; 352705, 3802121; 352605, 3802221; 352505, 3802321; 352405, 3802376; 352405, 3802538; 352505, 3802521; 352605, 3802421; 352705, 3802421; 352755, 3802496; 352712, 3802545; 352705, 3802621; 353005, 3802621; 353005, 3802521; 353205, 3802421; 353305, 3802421; 353405, 3802421; 353505, 3802321; 353612, 3802203; 353783, 3802218; 353804, 3802119; 353905, 3802021; 354005, 3802021; 354005, 3802121; 353905, 3802219; 353905, 3802509; 353905, 3802613; 353905, 3802776; 353923, 3802821; 354005, 3802821; 354069, 3803001; 354205, 3803021; 354305, 3803121; 354319, 3803199; 354387, 3803199; 354405, 3803121; 354505, 3803121; 354505, 3803221; 354905, 3803221; 354905, 3803121; 355105, 3803021; 355440, 3803021; 355462, 3802981; 355505, 3802921; 355605, 3802821; 355726, 3802821; 355905, 3802721; 356031, 3802721; 356101, 3802688; 356540, 3802692; 356705, 3802621; 356905, 3802521; 357105, 3802421; 357205, 3802321; 357305, 3802221;

357405, 3802121; 357505, 3802121; 357505, 3802021; 357705, 3801821; 357905, 3801721; 358205, 3801721; 358605, 3801521; 358705, 3801221; 358805, 3801021; 358905, 3800921; 359105, 3800821; 359305, 3800721; 359805, 3800721; 360405, 3800521; 360605, 3800469; 360605, 3800321; 359705, 3800321; 359505, 3800221; 359405, 3800021; 359405, 3799721; 359505, 3799521; 359605, 3799321; 359705, 3799221; 359805, 3799021; 359905, 3798921; 360005, 3798821; 360205, 3798721; 360305, 3798621; 360405, 3798521; 360505, 3798421; 360605, 3798321; 360705, 3798221; 360805, 3798121; 360905, 3798021; 361005, 3797921; 361105, 3797821; 361205, 3797721; 361405, 3797624; 361405, 3797421; 361105, 3797421; 361005, 3797221; 360905, 3797121; 360705, 3797021; 360505, 3796921; 360405, 3796821; 359805, 3796721; 359605, 3796621; 359505, 3796521; 359405, 3796421; 359405, 3796221; 357905, 3796221; 357505, 3796121; 357105, 3796121; 356705, 3796221; 356505, 3796321; 356405, 3796321; 356205, 3796221; 356105, 3796121; 356005, 3796021; 355805, 3795921; 355805, 3795821; 355505, 3795821; 355505, 3796021; 355405, 3796121; 355305, 3796321; 355105, 3796421; 354805, 3796521; 354605, 3796521; 354505, 3796421; 354405, 3795821; 354405, 3795621; 354505, 3795421; 354605, 3795321; 354905, 3795221; 355205, 3795221; 355005, 3794621; 354805, 3794721; 354105, 3794721; 353705, 3794521; 353605, 3794421; 353574, 3793544; 353405, 3793621; 353205, 3793821; 353105, 3794021; 353005, 3794121; 352805, 3794221; 352305, 3794721; 352105, 3794821; 351805, 3795121; 351605, 3795221; 351505, 3795221; 350805, 3795121; 350605, 3794921; 350505, 3794521; 350405, 3794421; 350305, 3794221; 350305, 3794121; 350405, 3794021; 350405, 3793921; 350205, 3793721; 350105, 3793621; 349905, 3793521; 349805, 3793321; 349705, 3793221; 349689, 3793214; 349505, 3793121; 349305, 3792921; 349096, 3792821; 348805, 3792921; 348605, 3793121; 348405, 3793221; 348005, 3793321; 347805, 3793421; 347505, 3794021; 347405, 3794121; 347298, 3794274; 347405, 3794421; 347505, 3794721; 347505, 3794821; 347705, 3794821; 347705, 3794421; 347805, 3794421; 347905, 3794521; 348005, 3794721; 348105, 3794821; 348205, 3795021; 348205, 3795221; 348005, 3795321; 347305, 3795321; 347305, 3795121; 346905, 3795121; 346905, 3795421; 346605, 3795421; 346205, 3795321; 346305, 3795521; 346305, 3795821; 346105, 3795821; 346105, 3796221; 345905, 3796421; 345305, 3796421; 345217, 3796221; 344505, 3796221; 344505, 3796021; 344605, 3795864; 344605, 3795618; 344405, 3795521; 344305, 3795421; 344205, 3795421; 344305, 3796021; 344405, 3796221; 344705, 3796521; 344705, 3796921; 344305, 3796921; 344005, 3796821; 343905, 3796721; 343905, 3796621; 341605, 3796621; 341305, 3796521; 341105, 3796421; 340305, 3796221; 340005, 3796121; 339605, 3796021; 339405, 3795921; 339005, 3795721; 338005, 3795521; 338005, 3795821; 338105, 3795821; 338205, 3795921; 338205, 3796121; 338405, 3796121; 338405, 3796021; 338605, 3795921; 338705, 3795921; 338905, 3796121; 339005, 3797221; 339005, 3797721; 338805, 3797921; 338705, 3797921; 338405, 3797621; 338305, 3797521; 338205, 3797321; 338105, 3797221; 338005, 3797021; 337705, 3796721; 337605, 3796521; 337505, 3796221; 337305, 3795421; 337305, 3795121; 335805, 3795121; 335805, 3795321; 335605, 3795521; 335405, 3795521; 335105, 3795221; 334705, 3795221; 334705, 3795421; 334805, 3795421; 334905, 3795621; 335105, 3795821; 335205, 3796021; 335205, 3796721; 334805, 3796721; 334705, 3796621; 334705, 3796321; 334505, 3796321; 334205, 3796221; 334105, 3796121; 334005, 3795721; 333605, 3795821; 333305, 3795821; 332305, 3795921; 331405, 3796021; 331305, 3796121; 331405, 3796321; 331705, 3796621; 331705, 3796821; 331505, 3797021; 331505, 3797621; 331205, 3797721; 330405, 3797721; 330105, 3797421; 330105, 3796921; 329505, 3797521; 329405, 3797721; 327605, 3797721; 327605, 3798021; 327905, 3798021; 327905, 3798221; 327805, 3798421; 327705, 3798521; 327605, 3799321; 327505, 3799521; 327305, 3799621; 327105, 3799821; 327005, 3800121; 327205, 3800521; 327705, 3800521; 327805, 3800621; 327905, 3801521; 327905, 3801621; 327805, 3801721; 327505, 3801821; 327405, 3801921; 327205, 3802321; 327105, 3802621; 326705, 3802721; 326605, 3802721; 326605, 3802921; 326705, 3803021; 327351, 3803102; 328505, 3803021; 328705, 3803021; 328905, 3803121; 329205, 3803221; 329405, 3803321; 329705, 3803321; 329905, 3803221; 330105, 3803121; 330305, 3803121; 330605, 3803121; 330905, 3803221; 331105, 3803321; 331405, 3803321; 331505, 3803221; 331605, 3803021; 331805, 3802821; 332305, 3802821; 332505, 3803021; 332505, 3803121; 332705, 3803121; 332705, 3803021; 332805, 3802921; 333005, 3802921; 333205, 3803021; 333305, 3803221; 333505, 3803621; 333705, 3803821; 333905, 3804021; 334105, 3804121; 334205, 3804021; 334705, 3804021; 334705, 3803621; 335005, 3803621; 335105, 3803421; 335205, 3803421; 335305, 3803621; 335505, 3803721; 335505, 3803521; 335805, 3803521; 335805, 3802821; 335905, 3802821; 336005, 3803121; 336205, 3803121; 336405, 3803221; 336405, 3803421; 336605, 3803521; 336705, 3803421; 336805, 3803221; 336905, 3803121; 337105, 3803121; 337205, 3803221; 337205, 3803721; 337305, 3803721; 337405, 3804021; 337605, 3804021; 337605, 3803821; 337705, 3803821; 337705, 3804021; 337905, 3804021; 338005, 3804221; 338305, 3804221; 338305, 3803921; 338405, 3803921; 338505, 3803621; 338605, 3803521; 339005, 3803521; 339105, 3803621; 339205, 3803521; 339405, 3803521; 339605, 3803321; 339705, 3803321; 339705, 3803121; 339805, 3803021; 339905, 3803021; 340005, 3803121; 340005, 3803221; 340105, 3803321; 340105, 3803521; 340405, 3803521; 340305, 3803321; 340305, 3802321; 340605, 3802321; 341105, 3802821; 341205, 3802721; 341205, 3802321; 341705, 3802321; 342005, 3802021; 342105, 3802021; 342305, 3802121; 342505, 3802121; 342605, 3802221; 342705, 3802521; 342705, 3802921; 342805, 3803121; 342905, 3803221; 343105, 3803321; 343205, 3803421; 343505, 3803421; 343705, 3803321; 343905, 3803321; 344105, 3803421; 344205, 3803521; 344405, 3803521; 344905, 3803021; 345105, 3802921; 345305, 3802821; 345405, 3802821; 345605, 3802721; 345705, 3802221; 345905, 3802221; 345905, 3802421; 346305, 3802521; 346405, 3802521; 346505, 3802321; 346705, 3802221; 346805, 3802021; 346905, 3801821; 346905, 3801721; 347005, 3801621; 347106, 3801588. Excluding land bounded by the following UTM NAD27 coordinates (E,N): 349305, 3798421; 349605, 3798121; 349805, 3798021; 349905, 3797921; 350005, 3797921; 350005, 3798221; 349905, 3798321; 349705, 3798421; 349605, 3798521; 349305, 3798521. Excluding land bounded by the following UTM NAD27 coordinates (E,N): 349005, 3797921; 349005, 3798221; 348805, 3798421; 348505, 3798521; 348293, 3798521; 348005, 3798521; 347705, 3798421; 347705, 3798221; 347305, 3798121; 347305, 3798021; 347805, 3798021; 348005, 3798121; 348405,

3797921; 348526, 3797921. Excluding land bounded by the following UTM NAD27 coordinates (E,N): 348405, 3796321; 348205, 3796221; 348205, 3796121; 348405, 3795921; 348605, 3795621; 348705, 3795521; 348905, 3795421; 349005, 3795321; 349405, 3795321; 349466, 3795382; 349505, 3795421; 349505, 3795621; 349407, 3795646; 349105, 3795721; 349105, 3796121; 349005, 3796221; 348905, 3796421; 349050, 3796567; 349105, 3796621; 349105, 3796721; 348978, 3796753; 348705, 3796821; 348505, 3796921; 348405, 3796921. Excluding land bounded by the following UTM NAD27 coordinates (E,N): 342505, 3798721; 342705, 3798821; 342805, 3798921; 343105, 3799021; 343105, 3799421; 343805, 3799421; 343905, 3799621; 343905, 3799721; 343605, 3799721; 343505, 3799821; 343605, 3799921; 343705, 3800121; 343705, 3800721; 343605, 3801021; 342705, 3801021; 342505, 3800921; 342405, 3800821; 342105, 3800821; 341905, 3800921; 341505, 3800921; 341305, 3800821; 341205, 3800721; 340705, 3800621; 340405, 3800521; 340005, 3800421; 339805, 3800321; 339605, 3800221; 339505, 3800121; 339505, 3799621; 339605, 3799521; 340005, 3799521; 340105, 3799721; 340305, 3799921; 341605, 3800021; 341605, 3799821; 341705, 3799621; 341805, 3799321; 342005, 3799321; 342605, 3799921; 342805, 3799821; 342805, 3799521; 342605, 3799221; 342305, 3799121; 342105, 3799021; 342005, 3798921; 341905, 3798721; 341905, 3798521; 342005, 3798421; 342205, 3798421.

Land bounded by the following UTM NAD27 coordinates (E,N): 361105, 3800521; 360905, 3800621; 360605, 3800721; 360505, 3800821; 360305, 3800921; 359905, 3801021; 359605, 3801121; 359505, 3801221; 359405, 3801421; 359305, 3801521; 359205, 3801621; 359105, 3801721; 358805, 3801821; 358705, 3801821; 358705, 3802121; 358505, 3802221; 358405, 3802221; 358351, 3802021; 358088, 3802021; 358005, 3802121; 357905, 3802221; 357705, 3802321; 357605, 3802421; 357505, 3802621; 357405, 3802721; 357305, 3802821; 357248, 3802861; 357243, 3803119; 357405, 3803021; 357605, 3802921; 357905, 3802821; 358205, 3802721; 358405, 3802721; 358505, 3802921; 358605, 3803421; 358605, 3803521; 358805, 3803521; 358805, 3803421; 358905, 3803321; 359005, 3803221; 359105, 3803121; 359205, 3802921; 359346, 3802863; 359405, 3802921; 359505, 3803021; 359605, 3803121; 359705, 3803221; 359741, 3803321; 359942, 3803321; 360005, 3803021; 360105, 3802921; 360305, 3802921; 360336, 3802976; 360310, 3803652; 360405, 3803721; 360405, 3803821; 360647, 3803821; 360705, 3803721; 360805, 3803621; 360905, 3803521; 360996, 3803339; 360885, 3803336; 360905, 3803021; 361005, 3802621; 361105, 3802221; 361172, 3802137; 361205, 3802121; 361305, 3802072; 361305, 3801648; 361205, 3801521; 361105, 3801421; 361105, 3801121; 361205, 3800621; 361274, 3800621; 361305, 3800520; 361272, 3800438.

Land bounded by the following UTM NAD27 coordinates (E,N): 333205, 3795621; 333805, 3795521; 334005, 3795421; 334207, 3795310; 334105, 3795221; 334005, 3795121; 333905, 3795121; 333705, 3795221; 333305, 3795321; 332896, 3795359; 332302, 3795413; 332205, 3795421; 331905, 3795521; 331605, 3795621; 331505, 3795721; 331305, 3795821; 331652, 3795821; 331805, 3795721; 332005, 3795621; 332105, 3795621; 332309, 3795659; 332667, 3795726; 332890, 3795683.

Land bounded by the following UTM NAD27 coordinates (E,N): 331305, 3791121; 331005, 3791021; 331005, 3790834; 331005, 3790821; 330905, 3790621; 330805, 3790521; 330703, 3790815; 330704, 3791122; 330704, 3791160; 330705, 3791821; 330605, 3792121; 330505, 3792321; 330705, 3792421; 331305, 3792521; 331505, 3792621; 331761, 3792820; 331749, 3793722; 331605, 3793721; 331105, 3793421; 331105, 3793321; 330805, 3793321; 330805, 3793621; 330605, 3793721; 330005, 3793721; 330005, 3794021; 329905, 3794121; 329405, 3794121; 329305, 3794021; 329175, 3793921; 329105, 3794121; 329005, 3794421; 329205, 3794521; 329505, 3794621; 329605, 3794721; 329605, 3795321; 329905, 3795521; 330105, 3795621; 330405, 3795721; 330505, 3795721; 330705, 3795621; 330905, 3795521; 331205, 3795221; 331405, 3795121; 331705, 3795021; 331905, 3794421; 332005, 3794321; 332505, 3794321; 332805, 3794421; 333305, 3794421; 333405, 3794521; 333605, 3794721; 333905, 3794421; 333905, 3794321; 333705, 3794221; 333505, 3794121; 333205, 3794021; 333005, 3793921; 333005, 3793821; 333105, 3793721; 333405, 3793521; 333505, 3793421; 333605, 3793021; 333805, 3793021; 333905, 3793121; 334005, 3793221; 334105, 3793221; 334005, 3792921; 334005, 3792821; 334105, 3792721; 334305, 3792721; 334205, 3792321; 333805, 3792221; 333805, 3792021; 333705, 3792021; 333405, 3791921; 333005, 3791921; 332705, 3791621; 332405, 3791521; 332205, 3791521; 332005, 3791421; 331405, 3791221; 331369, 3791186.

Land bounded by the following UTM NAD27 coordinates (E,N): 330105, 3790421; 329505, 3790421; 329530, 3790607; 329605, 3790721; 329705, 3790921; 329805, 3791121; 329830, 3791198; 330099, 3791198; 330253, 3790806; 330305, 3790521; 330236, 3790321.

(ii) Note: Map of Unit 13—Western Los Angeles and Ventura Counties (Map 12) follows:

Map 12
Critical Habitat for Coastal California Gnatcatcher (*Polioptila californica californica*), Unit 13, Ventura and Los Angeles Counties, California

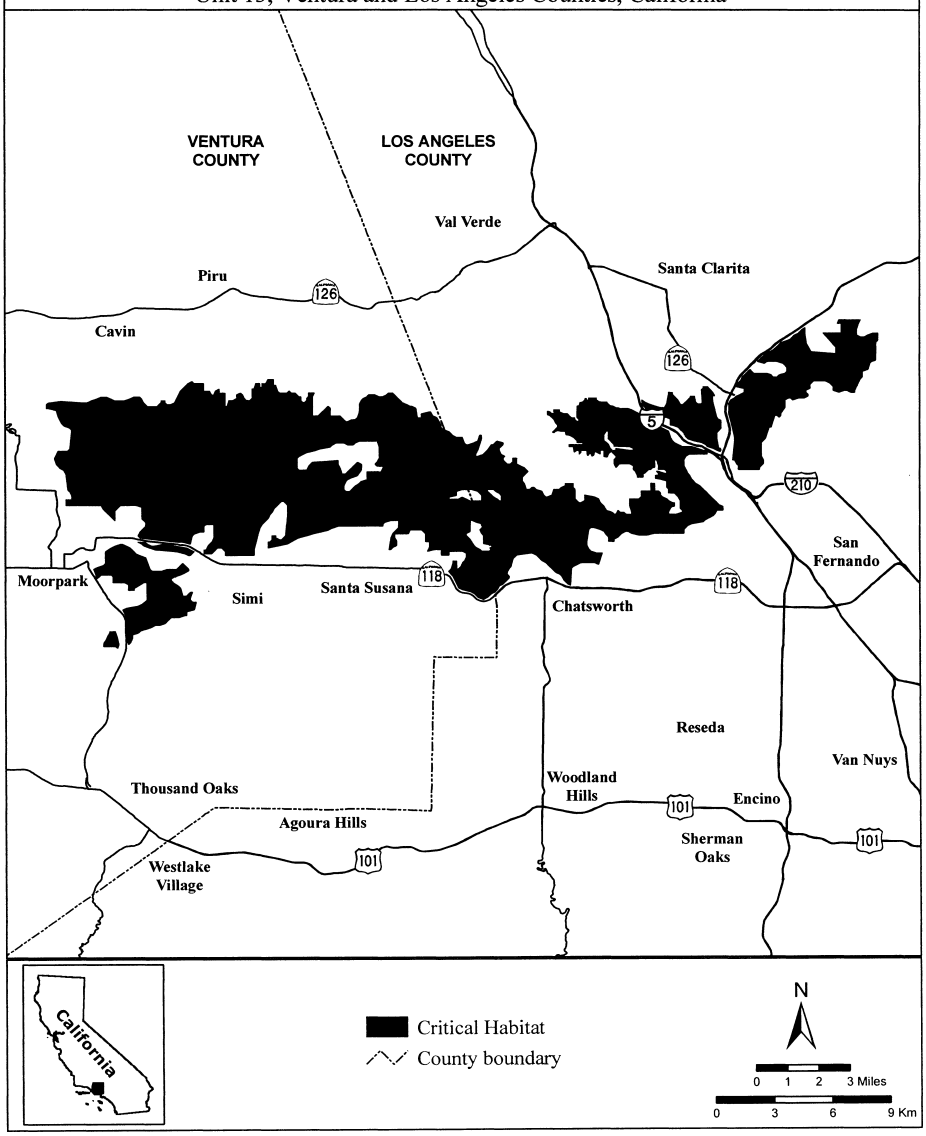

GUAM MICRONESIAN KINGFISHER (*Halcyon cinnamomina cinnamomina*)

(1) The critical habitat unit for the Guam Micronesian kingfisher is depicted for the Territory of Guam on the maps below.

(2) The primary constituent elements required by the Guam Micronesian kingfisher for the biological needs of foraging, sheltering, roosting, nesting, and rearing of

young are found in areas that support limestone, secondary, ravine, swamp, agricultural, and coastal forests composed of native and introduced plant species. These forest types include the primary constituent elements of:

(i) Closed canopy and well-developed understory vegetation; large (approximately 43 cm (17 in) diameter at breast height), standing dead trees (especially *Tristiropsis obtusangula* (faniok), *Pisonia grandis* (umumu), *Artocarpus* spp. (breadfruit), *Ficus* spp. (fig), and *Cocos nucifera* (coconut palm)); mud nests of *Nasutitermes* spp. termites; and root masses of epiphytic ferns for breeding;

(ii) Sufficiently diverse structure to provide exposed perches and ground surfaces, leaf litter, and other substrates that support a wide range of vertebrate and invertebrate prey species for foraging kingfishers; and

(iii) Sufficient overall breeding and foraging area to support kingfisher territories of approximately 25 ac (10 ha) each.

(3) Critical habitat does not include existing features and structures within the boundaries of the mapped units, such as buildings, roads, aqueducts, antennas, water tanks, agricultural fields, paved areas, lawns, and other urban landscaped areas not containing one or more of the primary constituent elements.

(4) The critical habitat unit is described below. Coordinates are in UTM Zone 55 with units in meters using North American Datum of 1983 (NAD83) / World Geodetic System 1984 (WGS 84).

(i) NOTE: Map 1—General Location of the Guam Micronesian Kingfisher Unit—follows:

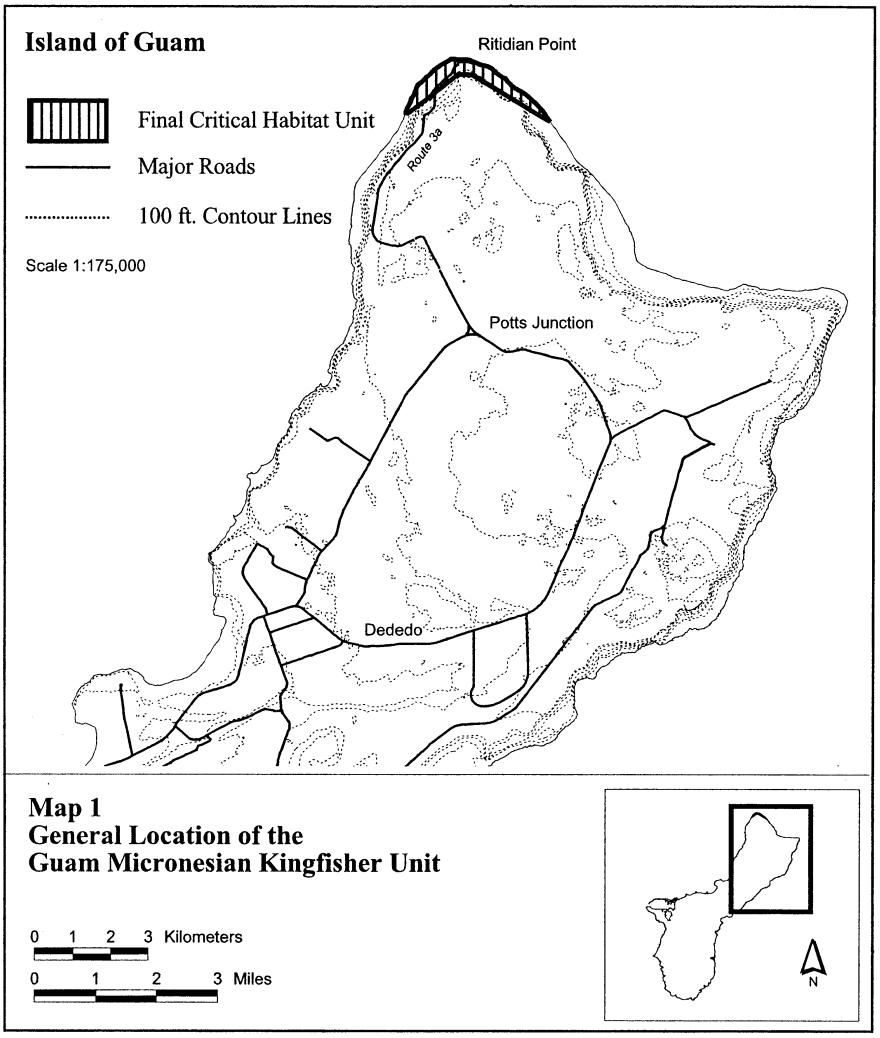

(ii) Guam, Guam Micronesian kingfisher (376 ac; 152 ha):

(A) Unit consists of the following nine boundary points: 267358, 1509113; 267338, 1509107; 267277, 1509113; 271077, 1508881; 271071, 1508878; 270766, 1509058; 269030, 1510105; 268659, 1510129; 267697, 1509376.

(B) NOTE: Map 2 showing Guam Micronesian Kingfisher Unit follows:

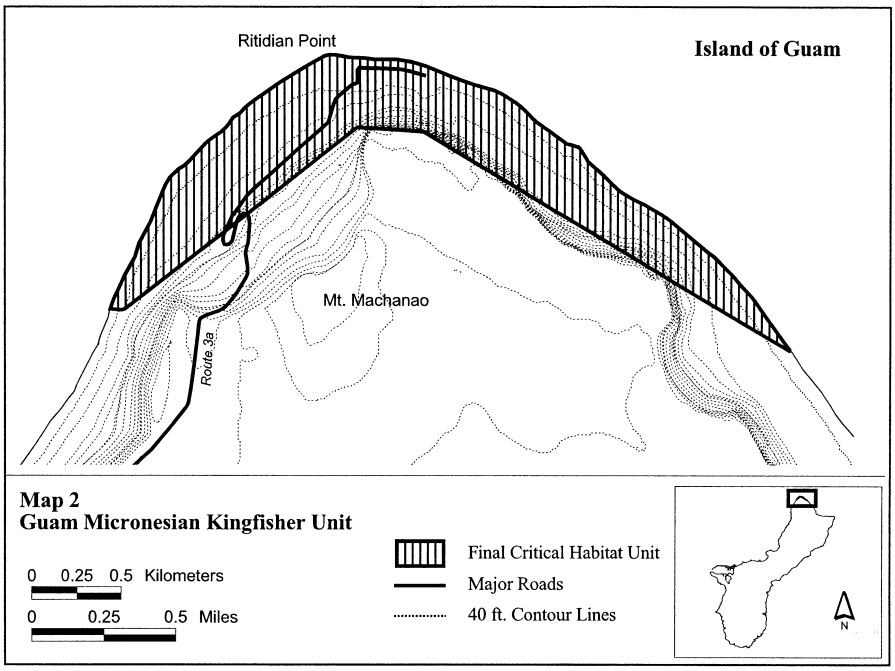

EVERGLADE SNAIL KITE (*Rostrhamus sociabilis plumbeus*)

Florida. Areas of land (predominantly marsh), water, and airspace, with the following components (Tallahassee Meridian): (1) St. Johns Reservoir, Indian River County: T33S R37E SW¼ Sec. 6, W½ Sec. 7, Sec. 18, Sec. 19; (2) Cloud Lake Reservoir, St. Lucie County; T34S R38E S½ Sec. 16, N½ Sec. 21; (3) Strazzulla Reservoir, St. Lucie County: T34S R38E SW¼ Sec. 21; (4) western parts of Lake Okeechobee, Glades and Hendry Counties, extending along the western shore to the east of the levee system and the undiked high ground at Fisheating Creek, and from the Hurricane Gate at Clewiston northward to the mouth of the Kissimmee River, including all the *Eleocharis* flats of Moonshine Bay, Monkey Box, and Observation Shoal, but excluding the open water north and west of the northern tip of Observation Shoal, north of Monkey Box, and east of Fisheating Bay; (5) Loxahatchee National Wildlife Refuge (Central and Southern Florida Flood Control District Water Conservation Area 1), Palm Beach County, including Refuge Management Compartments A, B, C, and D, and all of the main portion of the Refuge as bounded by Levees L–7, L–39, and L–40; (6) Central and Southern Florida Flood Control District Water Conservation Area 2A, Palm Beach and Broward Counties, as bounded by Levees L–6, L–35B, L–36, L–38, and L–39; (7) Central and Southern Florida Flood Control District Water Conservation Area 2B, Broward County, as bounded by Levees L–35, L–35B, L–36, and L–38; (8) Central and Southern Florida Flood Control District Water Conservation Area 3A, Broward and Dade Counties, as bounded by Florida Highway 84. Levees L–68A, L–67A (north of Miami Canal), L–67C (south of Miami Canal). L–29, and L–28, and a line along the undiked northerwestern portion of the Area; (9) that portion of Everglades National Park, Dade County, within the following boundary: Beginning at the point where the Park boundary meets Florida Highway 94 in T54S R35E Sec. 20, thence eastward and southwest along the Park boundary to the southwest corner of Sec. 31 in T7S R37E, thence southwestward along a straight line to the southwest corner of Sec. 2 in T58S R35E, thence westward along the south sides of Sec. 3, 4, 5, and 6 in T58S R35E to the Dade-Monroe county line, thence northward along the Dade-Monroe county line to the Park boundary, thence eastward and northward along the Park boundary to the point of beginning.

NOTE: Map follows:

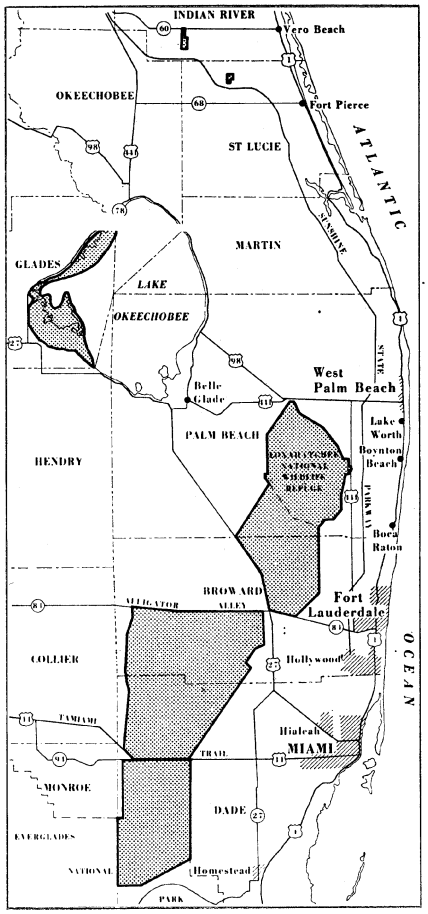

MARBLED MURRELET (*Brachyramphus marmoratus marmoratus*)

1. Critical habitat units are depicted for the States of Washington, Oregon, and California on the maps below.

2. The primary constituent elements: individual trees with potential nest platforms and forest lands of at least one half site-potential tree height regardless of contiguity within 0.8 kilometers (0.5 miles) of individual trees with potential nesting platforms and that are used or potentially used by the marbled murrelet for nesting or roosting.

3. A description of the critical habitat units follows. Where a critical habitat unit includes Federal lands within the boundaries of a Late Successional Reserve established by the Northwest Forest Plan, those boundaries include any minor adjustments. Critical habitat units do not include non-federal lands covered by a legally operative incidental take permit for marbled murrelets issued under section 10(a) of the Act.

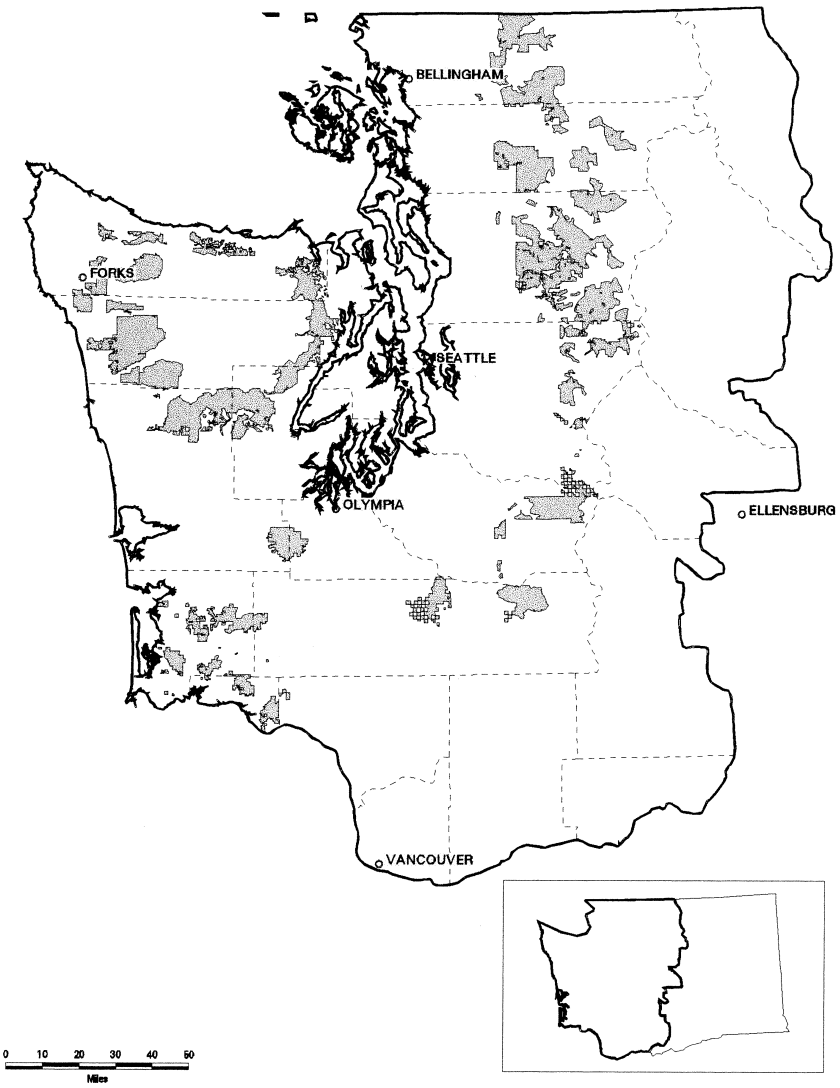

General configuration of final critical habitat in Washington

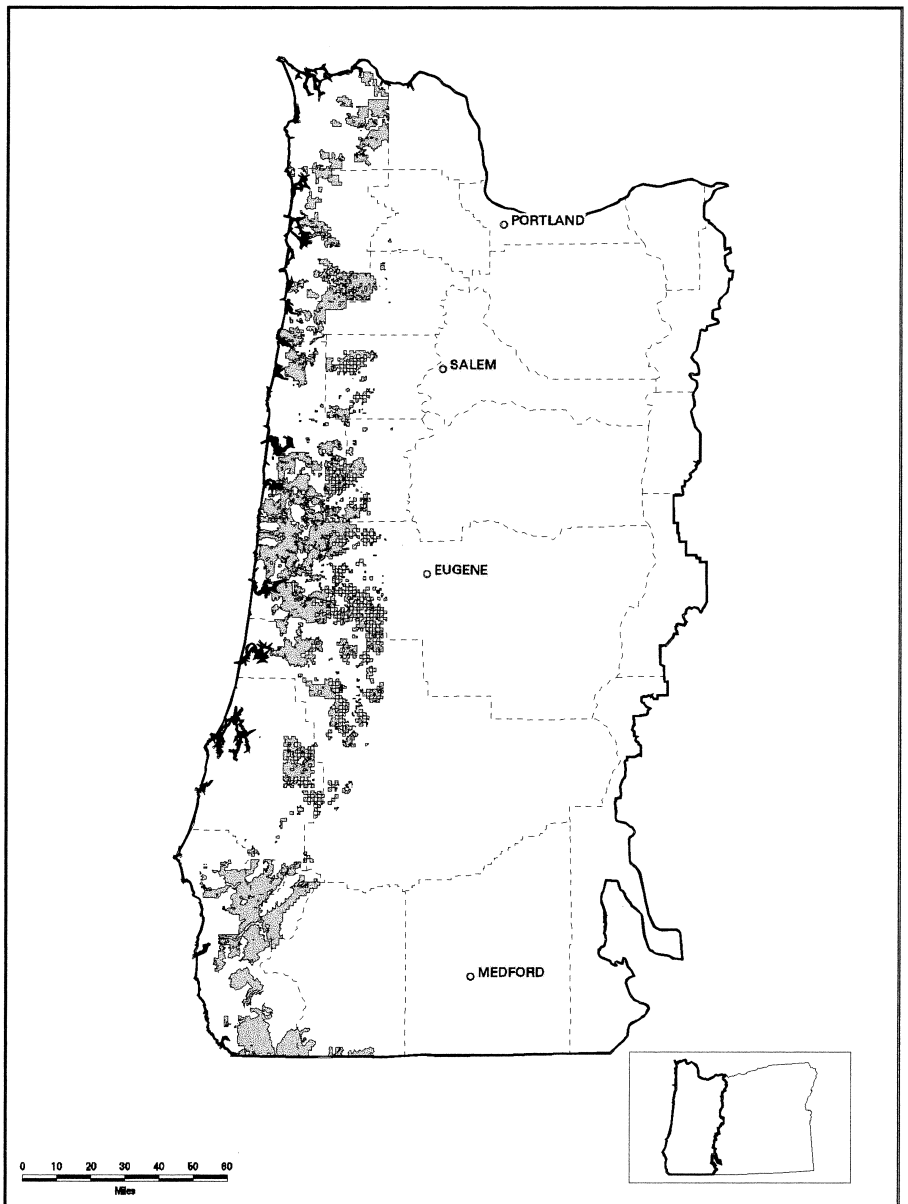

General configuration of final critical habitat in Oregon

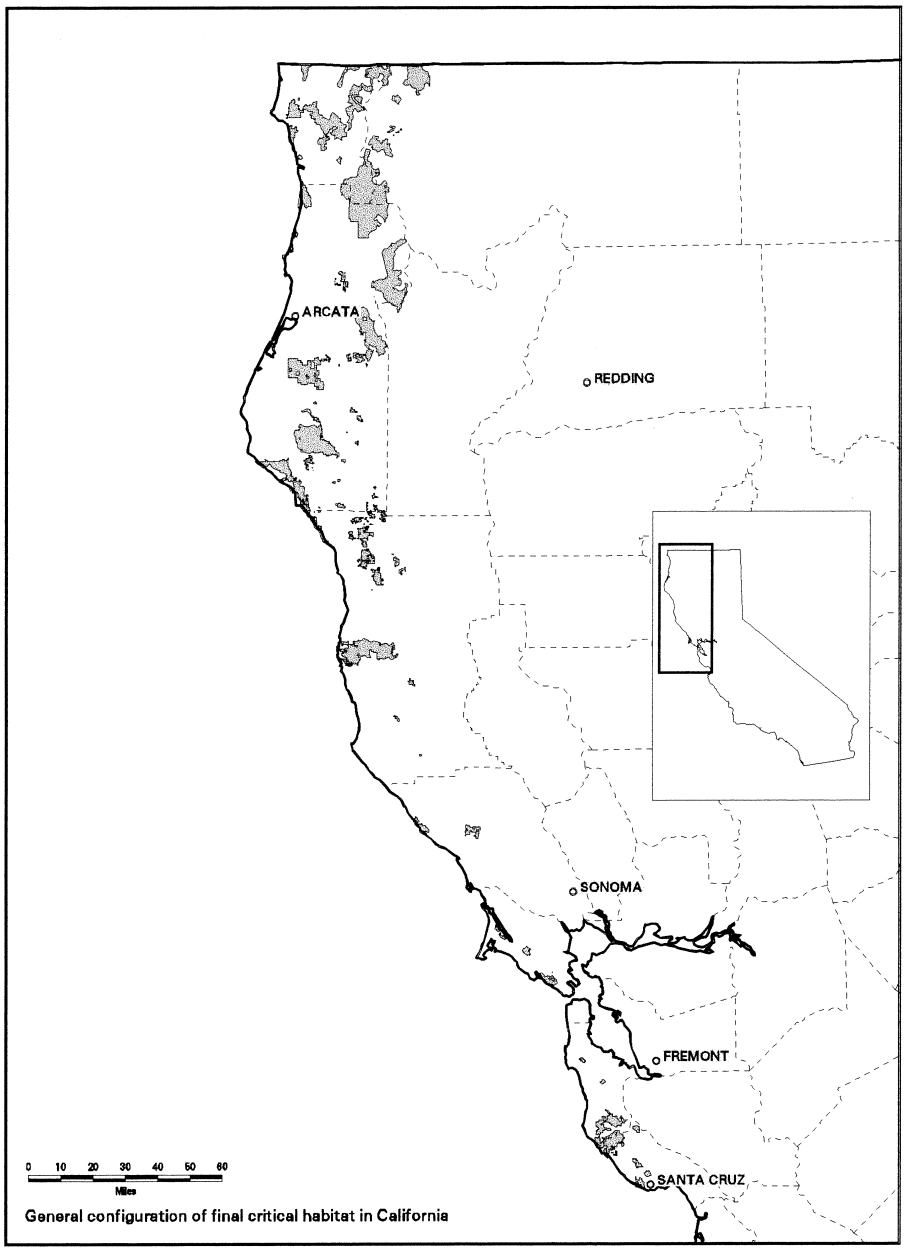

Map and description of WA–01–a taken from United States Fish and Wildlife Service 1:100,000 map; Cape Flattery, Forks, and Port Angeles, Washington; 1995.

Critical Habitat includes only Federal lands designated as Late Successional Reserves described within the following areas:

T.28N., R.10W. Willamette Meridian: W½ W½ Section 1; Sections 2–8; NW¼, N½ SW¼, N½ NE¼, SW¼ NE¼ Section 9; N½ NW¼, NE¼ Section 10; W½ NW¼, NE¼ NW¼, N½ NE¼ Section 11; NW¼ NW¼ Section 12.

T.28N., R.11W. Willamette Meridian: Sections 1–5; S½ SW¼, SE¼, S½ NE¼, NE¼ NE¼ Section 6; Sections 7–12; N½ NW¼ Section 13; N½ Section 14; N½ N½ Section 15; N½ Section 16; N½, N½ SW¼ Section 17; N½ N½ Section 18.

T.28N., R.12W. Willamette Meridian: SW¼ SW¼ Section 1; SW ¼, S½ SE¼ Section 2; S½ SW¼, SE¼ Section 3; N½ N½ Section 10; N½ Section 11; Section 12 except SW¼ SW¼, N½ NE¼ Section 13.

T.29N., R.10W. Willamette Meridian: SW¼ NW¼, W½ SW¼, SE¼ SW¼ Section 1; Section 2 except N½ NE¼; Section 3 except N½ NE¼; Sections 4–5; SE¼ NW¼, SW¼ SW¼, E½ Section 6; Sections 7–24; Section 25 except SE¼ SE¼; Sections 26–35; NW¼, N½ SW¼, SW¼ SW¼, W½ NE¼ Section 36.

T.29N., R.11W. Willamette Meridian: SE¼ SW¼, SE¼, SE¼ NE¼ Section 12; Section 13; N½, N½ SW¼, SE¼ Section 14; E½ SE¼ Section 22; S½, NE¼ Section 23; Sections 24–27; S½, S½ NE¼ Section 28; SE¼ Section 29; SE¼ SE¼ Section 31; S½ SW¼, NE¼ SW¼, SE¼, S½ NE¼, NE¼ NE¼ Section 32; Sections 33–36.

T.30N., R.09W. Willamette Meridian: S½ SW¼ Section 18; N½ NW¼ Section 19.

T.30N., R.10W. Willamette Meridian: E½ NW¼, E½ SW¼, SW¼ SW¼, SE¼, SW¼ NE¼ Section 1; S½ SW¼, SW¼ SE¼ Section 2; Section 3 except NE¼; Section 4; E½ NW¼, S½ SW¼, NE¼ SW¼, E½ Section 5; S½ Section 6; Sections 7–12; Section 13 except SW¼ SW¼; NW¼ NW¼, NE¼ Section 14; Section 15; N½, N½ SE¼ Section 16; N½ Section 17; Section 18 except S½ SE¼; NW¼ NW¼ Section 19; SW¼ SW¼ Section 35.

T.30N., R.11W. Willamette Meridian: Sections 1–2; Section 3 except S½ SW¼, SW¼ SE¼; Section 4 except S½ SW¼, SW¼ SE¼; NE¼ NE¼ Section 10; N½ NW¼, SE¼ SE¼, W½ NE¼, NE¼ NE¼ Section 11; NW¼ NW¼, S½, E½ NE¼ Section 12; Sections 13–14; S½, S½ NE¼ Section 15; S½ Section 17; SE¼ Section 18; N½ NW¼, SE¼ NW¼, NE¼ Section 20; N½, N½ SE¼ Section 21; N½, N½ S½ Section 22; N½, N½ SW¼ Section 23; NW¼, W½ NE¼, NE¼ NE¼ Section 24.

T.30N., R.12W. Willamette Meridian: NW¼ NW¼ Section 2; W½, N½ NE¼ Section 3; Section 4–5; Section 6 except W½ NW¼, NW¼, N½ SE¼, NE¼ Section 7; Section 8 except SW¼ SW¼; N½ N½, SE¼ SE¼ Section 9; S½ Section 10; S½ SW¼, SW¼ SE¼ Section 11; W½ NW¼ Section 13; N½, N½ SW¼ Section 14; N½, NE¼ SE¼ Section 15; Section 17 except NW¼ NW¼, SE¼ SE¼.

T.31N., R.12W. Willamette Meridian: Section 30 except NE¼; Section 31; Section 32 except NE¼; S½ SW¼ Section 33.

Critical Habitat includes only State or County lands described within the following areas:

T.30N., R.12W. Willamette Meridian: N½ Section 16.

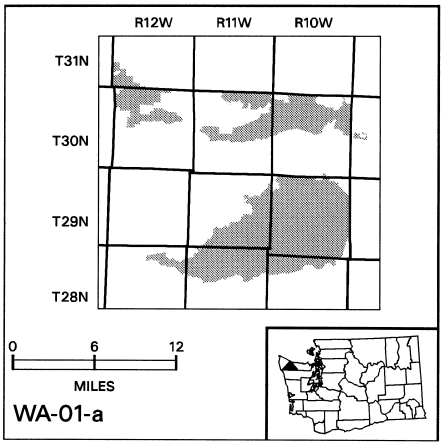

Map and description of WA–01–b taken from United States Fish and Wildlife Service 1:100,000 map; Port Angeles, Washington; 1995.

Critical Habitat includes only Federal lands designated as Late Successional Reserves described within the following areas:

T.29N., R.07W. Willamette Meridian: N½ NW¼ Section 1; NE¼ Section 2.

T.30N., R.07W. Willamette Meridian: NW¼ SW¼, SW¼ SE¼, SW¼ NE¼ Section 26; S½ SW¼ Section 29; Section 30 except SE¼ NE¼, N½ NE¼; Section 31 except SW¼ SW¼; W½ W½, NE¼ NW¼ Section 32; W½ NW¼, N½ SW¼, SE¼ SW¼, N½ SE¼, S½ NE¼, NE¼ NE¼ Section 33; NW¼, N½ SE¼, W½ NE¼, SE¼ NE¼ Section 34; Sections 35–36.

T.30N., R.08W. Willamette Meridian: Section 25; Section 26 except NW¼ NE¼; Sections 27–29; N½ N½ Section 32; N½, NE¼ SE¼ Section 33; N½, N½ SW¼, SE¼ Section 34; N½, W½ SW¼, NE¼ SW¼, N½ SE¼ Section 35; N½, N½ S½ Section 36.

Critical Habitat includes only State or County lands described within the following areas:

T.30N., R.06W. Willamette Meridian: N½ SW¼, NW¼ SE¼ Section 18; NW¼ NW¼, SW¼, W½ SE¼ Section 19; SW¼ SW¼ Section 20; SW¼ SW¼, E½ SW¼ Section 21; SE¼ SE¼ Section 23; NW¼ NW¼, W½ SW¼, SE¼ SW¼ Section 25; E½ Section 26; SE¼ NW¼, S½ Section 27; Section 28 except SE¼ SW¼, NE¼ NE¼; Section 29; Section 30 except S½ SW¼; Sections 31–34; W½ W½, E½ E½ Section 35; Section 36.

T.30N., R.07W. Willamette Meridian: SE¼ SE¼ Section 9; S½ SW¼ Section 10; S½ S½,

NE¼ SE¼ Section 13; SE¼ SW¼, SE¼, SE¼ NE¼ Section 14; SW¼ NW¼, NE¼ NW¼, NW¼ SW¼, SE¼ SE¼ Section 15; SW¼, S½ SE¼, NE¼ SE¼, S½ NE¼ Section 16; S½, S½ N½, NW¼ NE¼ Section 17; NW¼ NW¼, S½, E½ NE¼ Section 18; W½ NW¼, SE¼ NW¼, SW¼, N½ SE¼ Section 19; SW¼, SW¼ SE¼, E½ NE¼ Section 20; NW¼, SW¼ SW¼, NW¼ NE¼ Section 21; SE¼ SW¼, E½ E½ Section 22; S½ NW¼, NE¼ NW¼, SE¼, SE¼ SE¼, W½ NE¼, NE¼ NE¼ Section 23; N½, NW¼ SW¼, N½ SE¼, SE¼ SE¼ Section 24; S½ NW¼, NE¼ Section 25; N½, NW¼ SE¼ Section 27.

T.30N., R.08W. Willamette Meridian: S½ SW¼ Section 4; Section 5 except E½ NE¼; Section 6 except NW¼ NW¼; Section 7 except S½ SW¼; Section 8; Section 9 except NW¼ NE¼; SW¼ SW¼, SE¼ Section 10; W½ SW¼, SE¼ SW¼, SE¼, SE¼ NE¼ Section 11; SW¼ NW¼, N½ S½, SE¼ SE¼, S½ NE¼ Section 12; NW¼ NW¼, W½ SW¼, SE¼ SW¼, SE¼ SE¼, NE¼ NE¼ Section 13; Section 14; Section 15 except N½ SE¼, S½ NE¼; Section 16 except SW¼ SE¼; E½ NW¼, NW¼ NW¼, NE¼ Section 17; NE¼ NW¼, N½ NE¼, SW¼ NE¼ Section 20; N½ NW¼, SE¼ NW¼, SW¼ SE¼, E½ SW¼, NE¼ Section 22; W½, N½ SE¼, SW¼ NE¼ Section 23; SW¼ NW¼, NE¼ NW¼, N½ S½, N½ NE¼ Section 24.

T.31N., R.08W. Willamette Meridian: E½ SE¼ Section 31; W½ SW¼, SE¼ SW¼, SW¼ SE¼ Section 32.

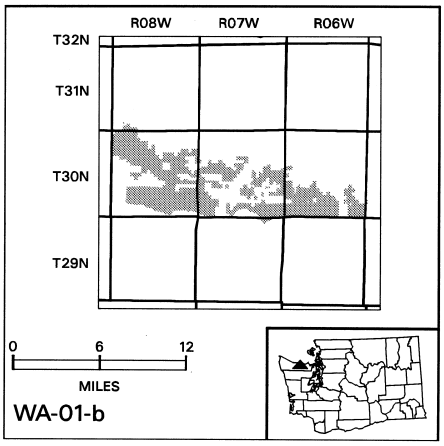

Map and description of WA–02–a taken from United States Fish and Wildlife Service 1:100,000 map; Cape Flattery and Forks, Washington; 1995.

Critical Habitat includes only Federal lands designated as Late Successional Reserves described within the following areas:

T.28N., R.12W Willamette Meridian: S½, S½ N½ Section 4; S½, S½ N½ Section 5; S½, NW¼, S½ NE¼, Section 6; Sections 7–9; Sections 16–21; Sections 28–33.

T.29N., R.12W. Willamette Meridian: S½ Section 7; SW¼, SW¼ SE¼ Section 8; S½ SW¼, SW¼ SE¼ Section 9; NW¼, W½ SW¼, W½ NE¼ Section 16; Section 17 except SE¼ SW¼, SW¼ SE¼; Section 18; Section 19 except W½ SE¼; W½ W½ Section 20; W½ Section 30.

T.29N., R.13W. Willamette Meridian: S½ S½, NE¼ NE¼ Section 13; Section 23 except SW¼ SW¼; Sections 24–25; N½, N½ S½, SE¼ SE¼ Section 26, N½ N½ Section 36.

Critical Habitat includes only State or County lands described within the following areas:

T.27N., R.13W. Willamette Meridian: W½ NW¼, SE¼ NW¼, SW¼ Section 2; Sections 3–11; Sections 14–18; N½, NE¼ SW¼, NW¼ SE¼ Section 19; Sections 20–23; Sections 26–28; N½, W½ SW¼, E½ SE¼ Section 29.

T.28N., R.13W. Willamette Meridian: Sections 22–25; W½ NW¼, S½, E½ NE¼ Section 26; N½, N½ SE¼ Section 27; SW¼ SW¼ Section 28; Sections 31–32; W½ W½ Section 33; E½ E½, W½ SE1/4 Section 35; Section 36.

T.28N., R.14W. Willamette Meridian: E½ Section 36.

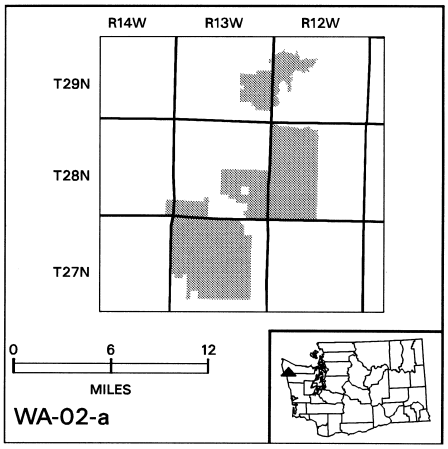

Map and description of WA–02–b taken from United States Fish and Wildlife Service 1:100,000 map; Forks and Mt Olympus, Washington; 1995.

Critical Habitat includes only Federal lands designated as Late Successional Reserves described within the following areas:

T.25N., R.10W. Willamette Meridian: Sections 29–30; Section 31 except SE¼ SE¼; N½ NW¼, SW¼ NW¼ Section 32.

Critical Habitat includes only State or County lands described within the following areas:

T.24N., R.11W. Willamette Meridian: N½ N½ Section 1; N½, N½ SW¼ Section 2; Sections 3–8; Section 9 except SE¼; N½ NW¼ Section 10; NW¼ Section 16; NW¼, NW¼

SW¼, W½ NE¼ Section 17; Section 18 except SE¼ SE¼; NW¼ NW¼ Section 19.

T.24N., R.12W. Willamette Meridian: NW¼ NW¼, S½ NW¼, SW¼, W½ SE¼, SE¼ SE¼, SW¼ NE¼ Section 1; SE¼, NW¼ NE¼, E½ NE¼ Section 2; W½ SE¼, NE¼ SE¼, S½ NE¼ Section 10; Section 11; Section 12 except NE¼ SE¼; W½, W½ NE¼, NE¼ NE¼ Section 13; N½, S½ SE¼, NE¼ SE¼ Section 14; NE¼ NW¼, N½ SE¼, NE¼ Section 23; N½, N½ SW¼ Section 24.

T.25N., R.09W. Willamette Meridian: NW¼, W½ SW¼, N½ NE¼, SW¼ NE¼ Section 6.

T.25N., R.10W. Willamette Meridian: Sections 1–11; W½ NW¼, NE¼ NW¼ Section 12; NW¼, N½ SW¼, N½ NE¼, NE¼ NE¼ Section 14; Section 15 except SE¼ SW¼, S½ SE¼; Sections 16–20; N½ Section 21.

T.25N., R.11W. Willamette Meridian: Section 1–19; Section 20 except NE¼ NW¼; Sections 21–36.

T.25N., R.12W. Willamette Meridian: Section 1 except N½ N½; Section 2 except NE¼ NE¼; Section 3 except NE¼ NW¼; E½ Section 4; SE¼ Section 5; SE¼ SW¼ Section 6; Section 7; N½ Section 8; Section 9; Section 10 except NE¼ NE¼; SE¼ NW¼, S½ Section 11; Section 12; Section 13 except S½ SW¼; W½ W½, E½ Section 14; Sections 15–16; W½ W½, SE¼ SW¼, S½ SE¼, NE¼ SE¼ Section 17; Section 18; E½ NW¼, N½ NE¼, SW¼ NE¼ Section 19; N½ N½ Section 20; N½ N½ Section 21; N½ N½ Section 22; NW¼ NW¼, NE¼ NE¼ Section 23; NE¼ NW¼, E½ SW¼, NE¼ Section 24; Section 25; Section 26 except W½ NW¼, NE¼ NW¼, NW¼ NE¼; Sections 35–36.

T.25N., R.13W. Willamette Meridian: Section 1 except NE¼ SE¼, N½ NE¼, SE¼ NE¼; Section 2 except NW¼; NE¼ NW¼, S½ S½, N½ NE¼, SE¼ NE¼ Section 11; Section 12; Section 13 except SW¼ SW¼; Section 14; N½ NW¼ Section 23; NE¼ NW¼, NW¼ NE¼ Section 24.

T.26N., R.09W. Willamette Meridian: S½ NW¼, SW¼, W½ SE¼, SE¼ SE¼, SW¼ NE¼ Section 19; W½ Section 29; Sections 30–31; W½ W½ Section 32.

T.26N., R.10W. Willamette Meridian: Sections 2–11; W½ SW¼, SE¼ SW¼, SW¼ SE¼ Section 13; Sections 14–36.

T.26N., R.11W. Willamette Meridian: Sections 1–36.

T.26N., R.12W. Willamette Meridian: Section 36.

T. 27N., R. 10W. Willamette Meridian: S½ Section 31; S½ Section 32; S½ Section 33; S½ Section 34; S½ Section 35.

T. 27N., R. 11W. Willamette Meridian: SE¼ Section 35; S½ Section 36.

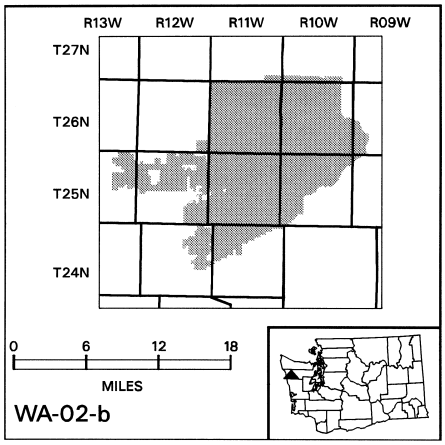

Map and description of WA–02–c taken from United States Fish and Wildlife Service 1:100,000 map; Forks and Mt Olympus, Washington; 1995.

Critical Habitat includes only Federal lands designated as Late Successional Reserves described within the following areas:

T. 23N., R. 9W. Willamette Meridian: NW¼, NW¼ SW¼, NW¼ NE¼ Section 6.

T. 23N., R. 10W. Willamette Meridian: N½, N½ SW¼, SW¼ SW¼, N½ SE¼ Section 1; N½ N½, SE¼ NE¼ Section 2; NW¼, N½ NE¼, SW¼ NE¼ Section 3; E½ NW¼, NE¼ Section 4; N½, SW¼ SW¼, NE¼ SW¼, SE¼ SE¼, NE¼ SE¼ Section 15; S½ NW¼, NE¼ SW¼, SE¼, NW¼ NE¼, S½ NE¼ Section 16; NE¼ NE¼ Section 22.

T. 23N., R. 11W. Willamette Meridian: E½ NW¼, N½ SE¼, NE¼ Section 1.

T. 24N., R. 09W. Willamette Meridian: S½ N½, S½ Section 3; Sections 4–10; Section 15 except SE¼ SE¼, NE¼ NE¼; Sections 16–21; Sections 28–33.

T. 24N., R. 10W. Willamette Meridian: Sections 1–3; S½, NE¼ Section 4; S½ Section 5; S½ Section 6; Sections 7–30; N½, N½ S½, SE¼ SE¼ Section 31; Sections 32–36.

T. 24N., R. 10½W. Willamette Meridian: S½ SE¼ Section 1; Section 12 except W½ W½; Section 13; Section 14 except NW¼ NW¼; Sections 23–26; NW¼, N½ SW¼, N½ NE¼, SW¼ NE¼ Section 35; N½ NW¼, NE¼ Section 36.

T. 25N., R. 09W. Willamette Meridian: S½, SE¼ NW¼, S½ NE¼ Section 31; NW¼ SW¼, S½ SW¼ Section 32.

T. 25N., R. 10W. Willamette Meridian: S½ SE¼ Section 36.

Critical Habitat includes only State or County lands described within the following areas:

T. 24N., R. 11W. Willamette Meridian: S½ SW¼, NE¼ SW¼, SE¼ Section 12; Sections 13–14; SE¼ SE¼ Section 15; S½ S½ Section

20; S½ Section 21; E½ NE¼, S½ Section 22; Sections 23–29; Sections 32–36.

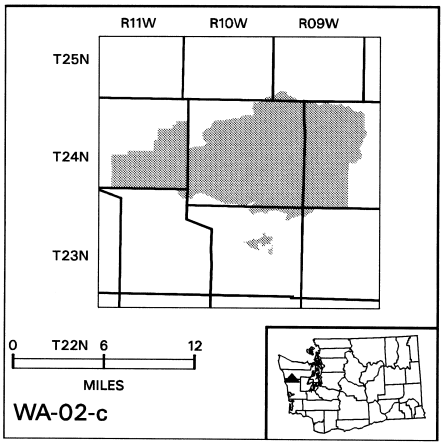

Map and description of WA–02–d taken from United States Fish and Wildlife Service 1:100,000 map; Forks, Washington; 1995.

Critical Habitat includes only Federal lands designated as Late Successional Reserves described within the following areas:

T.27N., R.11W. Willamette Meridian: N½ SW¼, SE¼ SW¼, SW¼ SE¼ Section 27; S½ NW¼, N½ SW¼, SW¼ SW¼, SE¼ Section 28; NE¼ SE¼, SE¼ NE¼ Section 29; SW¼ NE¼ Section 34.

Critical Habitat includes only State or County lands described within the following areas:

T.27N., R.10W. Willamette Meridian: Section 19.

T.27N., R.11W. Willamette Meridian: S½ Section 14; S½ Section 15; S½ Section 16; S½ Section 17; Sections 18–24; S½ SW¼ Section 27; N½ NW¼, NE¼ SW¼, NW¼ SE¼ Section 28; N½ N½ Section 29; NE¼ NE¼ Section 30.

T.27N., R.12W. Willamette Meridian: S½ Section 10; SW¼ Section 11; Sections 13–15; Section 22; Section 23 except SE¼ SE¼; Section 24; NE¼ NW¼, N½ NE¼ Section 25; N½ NW¼ Section 26; Section 27 except E½ SE¼.

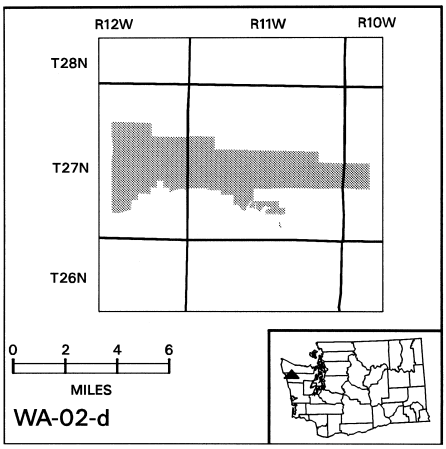

Map and description of WA–03–a taken from United States Fish and Wildlife Service 1:100,000 map; Mt Olympus and Shelton, Washington; 1995.

Critical Habitat includes only Federal lands designated as Late Successional Reserves described within the following areas:

T.21N., R.07W. Willamette Meridian: N½ NW¼, SE¼ NW¼, NE¼ SW¼, W½ SE¼ Section 3.

T.21N., R.08W. Willamette Meridian: Sections 4–9; N½, SW¼, NW¼ SE¼ Section 16; Sections 17–18; NW¼ NW¼ Section 21.

T.21N., R.09W. Willamette Meridian: Section 1; Section 2 except NW¼ NW¼; Section 3 except SE¼, S½ NE¼, NE¼ NE¼; Section 4; E½ Section 5; N½ Section 6.

T.22N., R.07W. Willamette Meridian: Section 1; NE¼ NW¼, E½ SE¼, NW¼ SE¼, NE¼ Section 2; W½ Section 3; Sections 4–5; SE¼ NW¼, S½ SW¼, NE¼ SW¼, E½ Section 6; NW¼, N½ NE¼ Section 7; SE¼ NW¼, NE¼ SW¼, S½ SE¼, NE¼ SE¼, NW¼ NE¼, E½ NE¼ Section 8; Section 9; W½, W½ SE¼, SE¼ SE¼ Section 10; NE¼ SE¼, NE¼ Section 11; NW¼ NW¼, S½ NW¼, SW¼, W½ SE¼ Section 12; N½ NW¼, S½ SW¼, W½ SE¼, NE¼ SE¼, W½ NE¼ Section 13; SW¼ NW¼, SW¼, SW¼ SE¼ Section 14; Section 15 except SE¼ NW¼, NE¼ SW¼, SW¼ NE¼; Section 16; Section 17 except W½ NW¼, NE¼ NW¼; SW¼, E½ SE¼, NE1/4 NE1/4 Section 19; Section 20 except SE1/4; Section 21 except SE¼ SE¼; N½ Section 22; N½, E½ SW¼, W½ SE¼, NE¼ SE¼ Section 23; W½ NW¼, NE¼ NW¼ Section 24; NW¼ Section 26; S½ NW¼, SW¼, N½ SE¼, NE¼ Section 27; N½ NW¼ Section 28; NW¼, N½ NE¼ Section 29; SW¼ SW¼ Section 30; W½, N½ SE¼, W½ NE¼ Section 31; W½ Section 34.

T.22N., R.08W. Willamette Meridian: E½ SE¼ Section 1; N½ NW¼, W½ SW¼, NW¼ NE¼ Section 2; Sections 3–9; W½, W½ NE¼, NE¼ NE¼ Section 10; SE¼ NW¼, S½, S½

NE¼ Section 11; W½ SW¼, NE¼ NE¼ Section 12; NW¼ NW¼, SW¼ SE¼ Section 13; NE¼ NW¼, N½ NE¼ Section 14; Section 15 except E½ SE¼, NE¼; Sections 16–21; Section 22 except E½ SE¼, NE¼; E½ SE¼, NW¼ SE¼, NE¼ Section 24; SE¼ SE¼, NE¼ NE¼ Section 25; Section 27 except E½ E½; Sections 28–33; N½ NW¼, SW¼ NW¼, SE¼ SW¼, E½ SE¼, SW¼ SE¼, W½ NE¼ Section 34; Section 35 except NW¼ NW¼; SE¼ SW¼, S½ SE¼, NE¼ SE¼, NE¼ Section 36.

T.22N., R.09N. Willamette Meridian: Sections 1–5; E½, E½ W½ Section 6; E½, E½ W½ Section 7; Sections 8–25; Section 26 except SW¼; Sections 27–33; Section 34 except S½ SE¼; Section 35 except N½ NW¼, W½ SW¼.

T.22N., R.10W. Willamette Meridian: SE¼ Section 13; SE¼ NW¼, SW¼ SW¼, E½ SW¼, SE¼, E½ NE¼ Section 24; SE¼ NW¼, SW¼, E½ Section 25; W½ SW¼, SE¼ SE¼ Section 27; S½ SE¼, NE¼ SE¼ Section 31; SW¼ NW¼, E½ NW¼, S½, S½ NE¼ Section 32; NW¼ NW¼, S½ SW¼, SW¼ SE¼, NE¼ SE¼ Section 33; W½ NW¼, N½ SW¼, NW¼ SE¼, SE¼ SE¼, NE¼ NE¼ Section 34; Section 35 except SW¼ SW¼; Section 36.

T.23N., R.07W. Willamette Meridian: Sections 1–3; S½, S½ NE¼, NE¼ NE¼ Section 4; SW¼ SW¼ Section 7; SE¼ SW¼, SE¼, SE¼ NE¼ Section 8; Sections 9–17; Section 18 except N½ NE¼; Sections 19–30; N½, N½ SW¼, SE¼ Section 31; Section 32–33; Section 34 except S½ SE¼; Sections 35–36.

T.23N., R.08W. Willamette Meridian: S½ NW¼, N½ SW¼, SE¼ SW¼, SE¼, S½ NE¼ Section 11; Section 12 except N½ N½; Sections 13–14; S½, NE¼ Section 15; S½ SE¼, NE¼ SE¼ Section 16; SE¼ SE¼ Section 20; S½, NE¼ Section 21; Sections 22–29; W½ NW¼, SE¼ NW¼, S½, SE¼ NE¼ Section 30; Sections 31–34; Section 35 except E½ SE¼; N½, NE¼ SE¼ Section 36.

T.23N., R.09W. Willamette Meridian: E½ NW¼, SW¼, SW¼ SE¼, W½ NE¼ Section 15; S½ SE¼, NE¼ SE¼ Section 16; SE¼ SE¼ Section 19; S½, S½ NE¼, NE¼ NE¼ Section 20; Sections 21–22; W½ NW¼, SW¼, W½ SE¼, SE¼ SE¼ Section 23; SW¼ SW¼ Section 24; Sections 25–29; SW¼, SW¼, E½ SW¼, SE¼, S½ NE¼ NE¼ NE¼ Section 30; E½ W½, E½ Section 31; Sections 32–36.

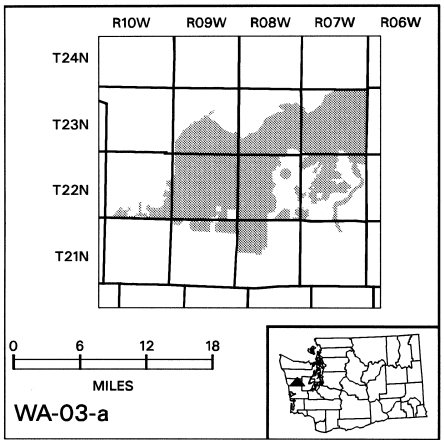

Map and description of WA–03-b taken from United States Fish and Wildlife Service 1:100,000 map; Mt Olympus and Shelton, Washington; 1995.

Critical Habitat includes only Federal lands designated as Late Successional Reserves described within the following areas:

T.21N., R.06W. Willamette Meridian: W½, NW1/4 NE¼ Section 3; Sections 4–8; E½, NE¼ Section 9; N½ NW¼ Section 10.

T.22N., R.05W. Willamette Meridian: Sections 1–4; S½, SW¼ NW¼, E½ NW¼, NE¼ Section 5; Sections 6–10; Section 11 except SE¼ SE¼; W½ Section 14; N½ NW¼, W½ SW¼ Section 15; Sections 16–18; N½, W½ SW¼, N½ SE¼, SE¼ SE¼ Section 19; Sections 20–22; Section 26; Section 28 except SW¼ SW¼; N½ NW¼, NE¼ SE¼, N½ NE¼, SE¼ NE¼ Section 29; NW¼ NW¼, S½ SW¼, NE¼ SW¼, W½ SE¼, NE¼ SE¼, S½ NE¼ Section 30; N½ NW¼, SE¼ NW¼, N½ SE¼, SE¼ SE¼, NE¼ Section 31; W½, SE¼, S½ NE¼ Section 32; W½ SW¼, SE¼ SW¼ Section 33; NE¼ Section 34; W½ W½, NE¼ SW¼ Section 36.

T.22N., R.06W. Willamette Meridian: N½, E½ SE¼ Section 1; NW¼, N½ NE¼, SE¼ NE¼ Section 2; N½ NE¼ Section 3; NW¼, W½ SW¼, NE¼ SW¼, NW¼ SE¼, W½ NE¼, NE¼ NE¼ Section 5; Section 6 except S½ SE¼; N½ NW¼, S½ SE¼, NE¼ SE¼ Section 8; S½ Section 9; S½ NW¼, NE¼ NW¼, S½, W½ NE¼, SE¼ NE¼ Section 10; SW¼, SW¼ SE¼ Section 11; NE¼ SE¼, S½ SE¼ Section 12; Section 13; NW¼, N½ SW¼ Section 14; Sections 15–16; E½ Section 17; N½ SE¼, SE¼ SE¼, S½ NE¼, NW¼ NE¼ Section 19; Sections 20–21; W½ NW¼, NE¼ NW¼, W½ SW¼, E½ SE¼ Section 22; S½, SW¼ NE¼ Section 23; NE¼ NW¼, W½ SW¼, E½ SE¼, N½ NE¼, SE¼ NE¼ Section 24; S½ N½, NW¼ NW¼, N½ S½, SE¼ SE¼, NE¼ NE¼ Section 25; N½, SW¼ SW¼, NE¼ SE¼ Section 26; Section 27 except NW¼ NE¼; Sections 28–29; E½

Section 30; Section 31 except W½ NW¼; Sections 32–34; NW¼ Section 35.

T.23N., R.05W. Willamette Meridian: W½ W½ Section 4; S½ N½, S½ Section 5; S½ N½, S½ Section 6; Sections 7–9; W½ SW¼ Section 10; S½ SW¼, SW¼ SE¼ Section 14; NW¼, NW¼ SW¼, S½ SW¼, S½ SE¼ Section 15; Sections 16–22; Section 23 except SE¼ NE¼, N½ NE¼; NW¼ SW¼, S½ SW¼ Section 24; W½ Section 25; Sections 26–35; Section 36 except NE¼.

T.23N., R.06W. Willamette Meridian: SE¼ NW¼, S½, S½ NE¼ Section 1; E½ SE¼ Section 2; SW¼ NW¼, SW¼, W½ SE¼, SE¼ SE¼ Section 4; Sections 5–9; NW¼ NW¼, S½ N½, S½ Section 10; Sections 11–32; Section 33 except SE¼ SE¼; Section 34 except SW¼; Sections 35–36.

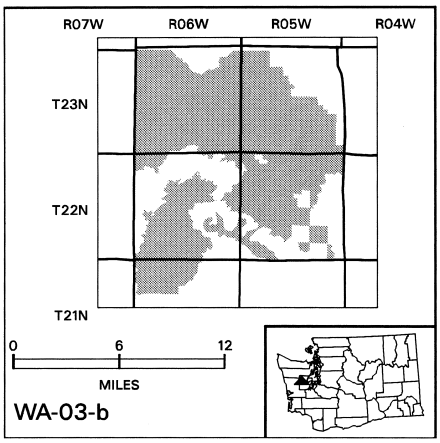

Map and description of WA–04–a taken from United States Fish and Wildlife Service 1:100,000 map; Shelton and Chehalis River, Washington; 1995.

Critical Habitat includes only State or County lands described within the following areas:

T.16N., R.03W. Willamette Meridian: NW¼, W½ SW¼, W½ NE¼ Section 4; Sections 5–7; NW¼, W½ SW¼, W½ NE¼, NE¼ NE¼ Section 8; NW¼ NW¼; NW¼ NW¼ Section 16; W½, NE¼ Section 17; Section 18; Section 19 except S½ SE¼.

T.16N., R.04W. Willamette Meridian: Sections 1–17; Section 18 except SW¼; NE¼ Section 19; Section 20 except W½ SW¼; Sections 21–23; N½ NW¼ Section 26; Section 27 except E½ SE¼; N½ NW¼, S½ SE¼, NE¼ SE¼, NE¼ Section 28; N½ NW¼, W½ NE¼ Section 33.

T.16N., R.05W. Willamette Meridian: S½ SW¼, SE¼ Section 1; S½ SE¼, NE¼ SE¼ Section 2; N½, SW¼, NW¼ SE¼ Section 11; N½ Section 12; Section 13 except N½ NW¼, NW¼ NE¼.

T.17N., R.03W. Willamette Meridian: Section 19; Sections 30–32; Section 33 except SE¼ SE¼.

T.17N., R.04W. Willamette Meridian: Sections 14–36.

T.17N., R.05W. Willamette Meridian: Section 13; E½ Section 14; S½, NE¼ Section 23; Sections 24–25; NW¼ SW¼, S½ S½ Section 26; S½ SE¼, NE¼ SE¼, SE¼ NE¼ Section 27; Sections 35–36.

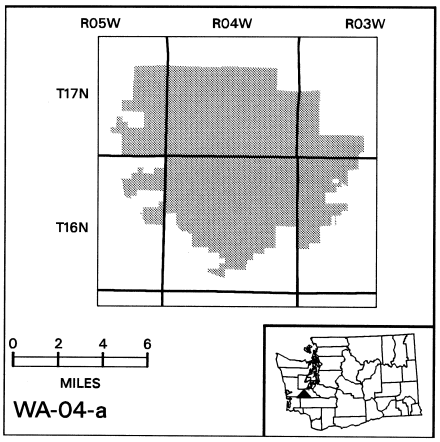

Map and description of WA–05–a taken from United States Fish and Wildlife Service 1:100,000 map; Chehalis River, Washington; 1995.

Critical Habitat includes only State or County lands described within the following areas:

T.12N., R.08W. Willamette Meridian: Section 2 except NE¼ NE¼; Sections 3–5; Section 9; Section 10 except NW¼ NW¼; W½, N½ NE¼, SW¼ NE¼ Section 11; W½, W½ NE¼ Section 14; Sections 15–16.

T.12N., R.09W. Willamette Meridian: N½, N½ SE¼, SE¼ SE¼ Section 1.

T.13N., R.08W. Willamette Meridian: SW¼ SW¼ Section 4; Section 5 except N½ NW¼, NW¼ NE¼; SE¼ NW¼, S½ SE¼, NE¼ SE¼, S½ NE¼ Section 6; Section 7 except SE¼ NW¼; NW¼ NW¼, W½ SW¼, W½ NE¼, NE¼ NE¼ Section 8; SW¼ Section 14; NE¼ SW¼, SE¼ Section 15; Sections 16–20; N½ Section 21; SW¼ NW¼, S½, S½ NE¼, NE¼ NE¼ Section 22; W½ NW¼, SE¼ NW¼, SW¼ Section 23; Section 28–29; Section 30 except N½ N½; Sections 32–33.

T.13N., R.09W. Willamette Meridian: Section 16; S½ N½, S½, NE¼ NE¼ Section 24; E½ NW¼, NW¼ SE¼, E½ SE¼, NE¼ Section 25; Section 36 except N½ NW¼.

T.14N., R.09W. Willamette Meridian: Section 36 except NE¼ NE¼.

T.14N., R.10W. Willamette Meridian: S½, S½ NE¼ Section 25; S½ Section 26; SE¼ Section 27; Section 34 except NW¼ NW¼; Section 35 except NW¼ NE¼, SE¼ NE¼; Section 36.

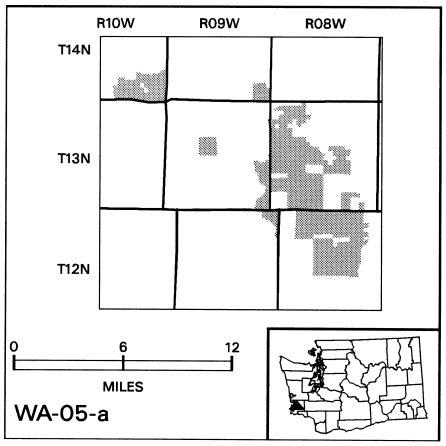

Map and description of WA–05–b taken from United States Fish and Wildlife Service 1:100,000 map; Astoria, Oregon-Washington; 1995.

Critical Habitat includes only State or County lands described within the following areas:

T.10N., R.09W. Willamette Meridian: N½, N½ SE¼, NE¼ SW¼ Section 3; N½ NE¼ Section 4.

T.11N., R.09W. Willamette Meridian: Sections 4–10; W½ Section 14; Sections 15–18; Section 19 except SW¼ SW¼; Sections 20–22; Sections 27–29; NW¼, E½ Section 33; Section 34 except SW¼.

T.11N., R.10W. Willamette Meridian: Section 1; E½ NW¼, E½ Section 2; E½ E½ Section 11; Section 12; N½ NW¼, SE¼ NW¼, NW¼ SE¼, E½ SE¼, NE¼ Section 13; Section 36 except E½ NE¼.

T.12N., R.10W. Willamette Meridian: NW¼, E½ NE¼ Section 34; Section 36.

Critical Habitat includes only Private lands described within the following areas:

T.11N., R.10W. Willamette Meridian: S½ NW¼, N½ SW¼, SW¼ SW¼, that portion of the SE¼ SW¼ west of Ellsworth Creek, NW¼ SE¼, SW¼ NE¼ Section 35.

T.10N., R.10W. Willamette Meridian: NW¼ NW¼, NW¼ NE¼ Section 2; NE¼ NE¼ Section 3.

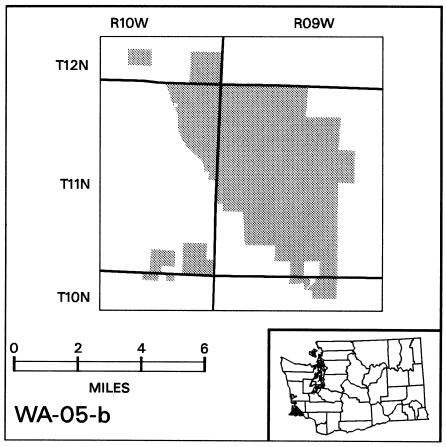

Map and description of WA–05–c taken from United States Fish and Wildlife Service 1:100,000 map; Astoria, Oregon-Washington; 1995.

Critical Habitat includes only State or County lands described within the following areas:

T.10N., R.10W. Willamette Meridian: Section 36.

Critical Habitat includes only Private lands described within the following areas:

T.09N., R.09W. Willamette Meridian: NW1/4, W½ NE¼ Section 5.

T.10N., R.09W. Willamette Meridian: That portion of the S½ SW¼ Section 32 south of Bean Creek.

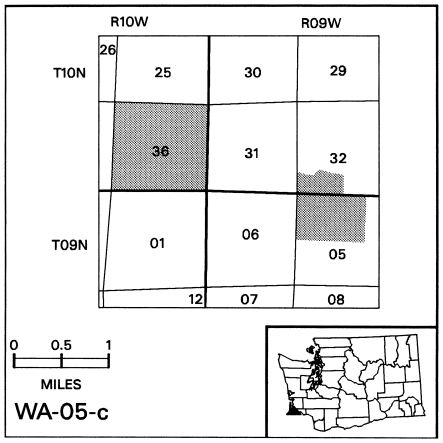

Map and description of WA–05–d taken from United States Fish and Wildlife Service 1:100,000 map; Cape Flattery, Washington; Astoria, Oregon-Washington; 1995.

Critical Habitat includes only State or County lands described within the following areas:

T. 10N., R. 06W. Willamette Meridian: Sections 2–5; N½ Section 6; S½ SE¼, NE¼ SE¼, N½ NE¼, SE¼ NE¼ Section 7; Sections 8–10; Sections 14–17; E½ Section 18; Section 19; SW¼ NW¼, SW¼, W½ NE¼, NE¼ NE¼ Section 20; Section 21–27; S½ NW¼, S½ Section 28; NE¼ Section 29; NW¼, W½ NE¼ Section 30; N½, N½ SW¼ Section 33; N½, W½ SE¼ Section 34; N½, SW¼, NW¼ SE¼ Section 35; N½, NW¼ SW¼, S½ SE¼, NE¼ SE¼ Section 36.

T. 10N., R. 08W. Willamette Meridian: N½ NW¼, NW¼ NE¼ Section 1; Section 2; NW¼ Section 10; E½ NW¼, N½ SE¼, NE¼ Section 11; W½ NW¼, SE¼ NW¼, SW¼ NE¼ Section 12.

T. 11N., R. 07W. Willamette Meridian: N½, SW¼, W½ SE¼ Section 8; Section 16 except SE¼ SE¼; Sections 17–20; W½, SW¼ SE¼ Section 21; N½ Section 29; N½, SW¼ Section 30; N½ NW¼ Section 31; Section 36.

T. 11N., R. 08W. Willamette Meridian: S½, S½ NE¼ Section 21; NW¼ NW¼, S½ NW¼, SE¼ Section 22; Sections 24–28; E½ SE¼, NE¼ Section 33; N½, SE¼ Section 34; Sections 35–36.

Critical Habitat includes only Private lands described within the following areas:

T. 10N., R. 07W. Willamette Meridian: N½ NW¼, SW¼ NW¼ Section 2; NE¼ Section 3.

T. 11N., R. 07W. Willamette Meridian: S½ SW¼ Section 35.

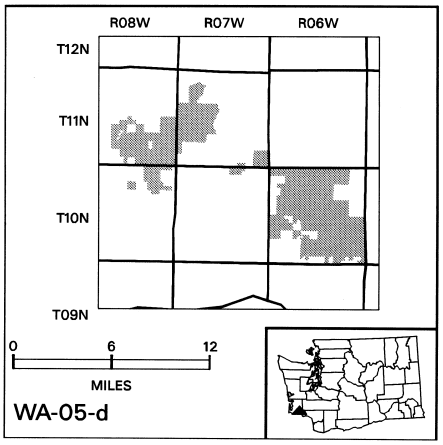

Map and description of WA–05–e taken from United States Fish and Wildlife Service 1:100,000 map; Astoria, Oregon-Washington; 1995.

Critical Habitat includes only State or County lands described within the following areas:

T. 08N., R. 04W. Willamette Meridian: S½ Section 6; N½ Section 7.

T. 08N., R. 05W. Willamette Meridian: Section 1; NE¼ Section 2; E½, W½ NE¼ Section 3; Section 4; N½ SE¼, SE¼ SE¼ Section 5; NW¼, SE¼, N½ NE¼ Section 9; SW¼ Section 10; NE¼ Section 12; Section 16; N½, N½ SE¼ Section 21.

T. 09N., R. 04W. Willamette Meridian: Section 3; SE¼ Section 7; Sections 18–19; Sections 30–31.

T. 09N., R. 05W. Willamette Meridian: Section 1; N½ SE¼, SE¼ SE¼, N½ NE¼, SE¼ NE¼ Section 2; SW¼ SE¼, E½ SE¼ Section 10; Section 11 except N½ NW¼; Sections 12–14; Section 15 except N½ NW¼; S½ SE¼ Section 16; SE¼, SE¼ NE¼ Section 21; Sections 22–28; SE¼ SE¼ Section 29; W½ NW¼, SW¼, W½ SE¼ SE¼ SE¼, E½ NE¼ Section 33; Section 34 except NW¼; Sections 35–36.

T.10N., R.04W. Willamette Meridian: Section 28 except NE¼ NE¼; W½, NE¼ Section 32; Section 34.

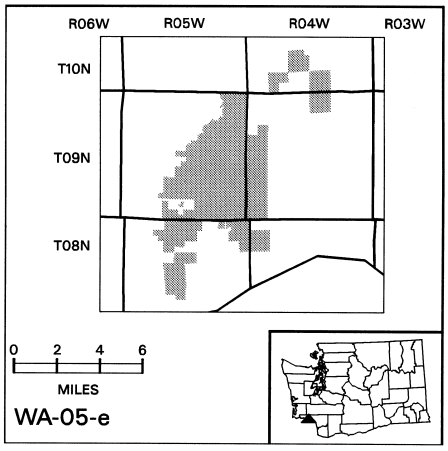

Map and description of WA–05–f taken from United States Fish and Wildlife Service 1:100,000 map; Astoria, Oregon-Washington; 1995.

Critical Habitat includes only Private lands described within the following areas:

T.11N., R.05W. Willamette Meridian: E½ NW¼, that portion of the NE¼ west of the East Fork Chehalis River Section 15.

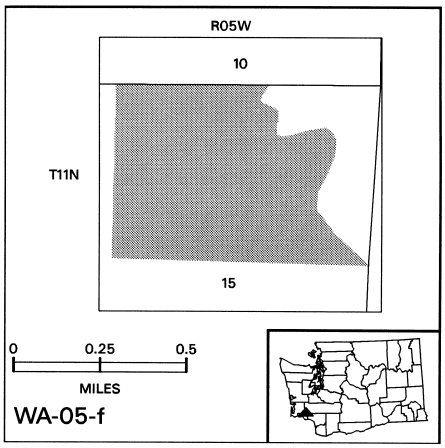

Map and description of WA–05–g taken from United States Fish and Wildlife Service 1:100,000 map; Astoria, Oregon-Washington; 1995.

Critical Habitat includes only Private lands described within the following areas:

T.11N., R.06W. Willamette Meridian: N½ NW¼, SW¼ NW¼ Section 5; SE¼ NE¼ Section 6.

T.12N., R.07W. Willamette Meridian: N½ SW¼ Section 28.

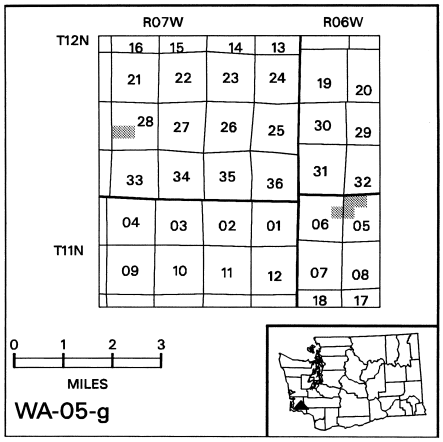

Map and description of WA–05–h taken from United States Fish and Wildlife Service 1:100,000 map; Chehalis River, Washington; 1995.

Critical Habitat includes only State or County lands described within the following areas:

T.12N, R.05W. Willamette Meridian: NW¼ Section 6.

T.12N, R.06W. Willamette Meridian: NE¼ Section 1; N½, N½ S½ Section 3; N½ N½ Section 6.

T.12N, R.07W. Willamette Meridian: N½, N½ SW¼ Section 1; N½, N½ S½ Section 2, NE¼ Section 3.

T.12N, R.08W. Willamette Meridian: NE¼ Section 1.

T.13N, R.05W. Willamette Meridian: S½ S½ Section 7; NE¼ SW¼, S½ SW¼, SE¼ Section 8; S½ SW¼, NE¼ SW¼ Section 9; S½ Section 10; Sections 15–21; Section 22 except SE¼ SW¼, SW¼ SE¼, E½ E½; N½ NW¼, SW¼ NW¼ Section 27; NE¼ Section 28; Section 29–31; Section 32 except W½ SW¼.

T.13N, R.06W. Willamette Meridian: NW¼, W½ SW¼, NE¼ SW¼, W½ NE¼ Section 5; Sections 6–7; W½ NW¼ Section 8; S½ SE¼ Section 10; S½ SW¼, SE¼ Section 11; S½ Section 12; Sections 13–15; SE¼ Section 16; Sections 18–33; Section 34 except SW¼ SW¼; Section 35; N½, SW¼ NW¼, SW¼ SW¼, E½ SE¼ Section 36.

T.13N, R.07W. Willamette Meridian: Sections 1–2; Section 3 except N½ NW¼; N½, W½ SW¼ Section 6; W½, SW¼ SE¼ Section 7; SE¼ NE¼, NE¼ SE¼ Section 9; Section 10 except NE¼; Sections 11–16; W½ SW¼, SE¼ SW¼, S½ SE¼, NE¼ SE¼, NE¼ Section 17; NW¼, E½ Section 18; S½ NW¼, S½, E½ NE¼ Section 19; N½, SE¼ Section 20; Sections 21–24; Section 27; Section 29 except W½ NW¼; S½ Section 30; W½ Section 31; NW¼, NW¼ NE¼, Section 32; Section 36.

T.13N, R.08W. Willamette Meridian: S½ Section 1; S½ SE¼ Section 2; N½ NW¼, SE¼ SW¼, E½ Section 12.

T.14N, R.06W. Willamette Meridian: SW¼ NW¼, W½ SW¼ Section 31.

T.14N, R.07W. Willamette Meridian: SE¼ SE¼ Section 34; SW¼ SW¼, SE¼ SE¼ Section 35; Section 36.

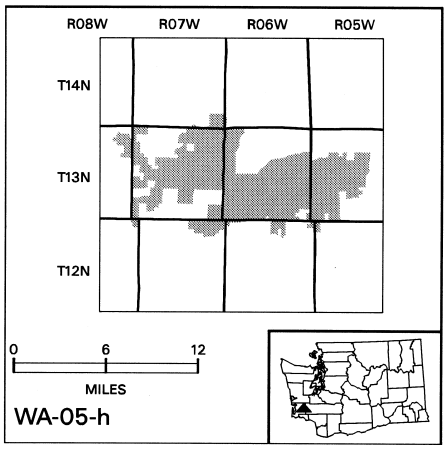

Map and description of WA–06–a taken from United States Fish and Wildlife Service

1:100,000 map; Port Angeles, Mt Olympus and Seattle, Washington; 1995.

Critical Habitat includes only Federal lands designated as Late Successional Reserves described within the following areas:

T.26N., R.02W. Willamette Meridian: W½ SW¼, NE¼ SE¼, NE¼ Section 2; Section 3 except E½ NE¼; NW¼, E½ Section 4; W½, W½ SE¼, N½ NE¼ Section 5; Sections 6–7; W½, S½ SE¼ Section 8; S½ S½, NE¼ NE¼ Section 9; Section 10 except SW¼ NW¼; Section 14 except E½ SE¼; N½ NW¼, S½ SW¼, NE¼ SE¼, E½ NE¼, NW¼ NE¼ Section 15; Section 16–21; W½, SW¼ SE¼ Section 22; Section 27 except NE¼ NE¼.

T.26N., R.03W. Willamette Meridian: Sections 1–3; E½, E½ W½ Section 10; Sections 11–13; Section 14 except the SW¼ SW¼; S½ NW¼, NE¼ NW¼, SW¼, SW¼ SE¼, NE¼ Section 15; S½ Section 16; SE¼ SE¼ Section 17; S½ N½, N½ S½ Section 19; S½ NW¼, NE¼ NW¼, N½ SW¼, NE¼ Section 20; NE¼ Section 21; N½ NW¼, N½ SE¼, NE¼ Section 22; Section 23 except SW¼ SW¼, NE¼ SE¼; Section 24 except N½ SW¼.

T.26N., R.04W. Willamette Meridian: E½ NW¼, NE¼ SW¼, NE¼ Section 24.

T.27N., R.02W. Willamette Meridian: SW¼ SW¼ Section 5; Section 6 except NE¼ NE¼; Section 7; W½ W½ Section 8; W½, W½ SE¼ Section 17; Sections 18–19; Section 20 except the NE¼ NE¼; S½ NW¼, SW¼ Section 28; Sections 29–33; W½, N½ NE¼ Section 34; N½ NW¼, E½ Section 35.

T.27N., R.03W. Willamette Meridian: Sections 1–2; N½ SE¼, SE¼ SE¼, NE¼ Section 3; Section 11–13; Section 14 except SW¼ NW¼; SE¼ Section 15; E½, SE¼ SW¼ Section 22; Sections 23–26; Section 27 except NW¼ NW¼; S½ Section 28; E½ NW¼, NE¼ Section 33; N½ NW¼, SE¼ NW¼, S½ SW¼, NE¼ SW¼, E½ Section 34; Sections 35–36.

T.28N., R.02W. Willamette Meridian: N½ N½, SW¼ NE¼ Section 5; SW¼ SW¼ Section 7; S½ SW¼ Section 8; N½ NW¼, NW¼ SE¼, S½ SE¼ Section 17; NW¼, S½ NE¼ Section 18; NW¼, S½ SW¼ Section 20; SW¼ Section 28; NW¼, W½ NE¼ Section 29; SE¼ SW¼, S½ SE¼ Section 30; S½ NW¼, SW¼, W½ SE¼, N½ NE¼ Section 31.

T.28N., R.03W. Willamette Meridian: N½, W½ SE¼, NE¼ SE¼ Section 1; W½, SW¼ SE¼, NE¼ Section 2; Sections 3–10; W½, NW¼ SE¼, S½ SE¼ Section 11; S½ SW¼, NE¼ SW¼, SE¼, SE¼ NE¼ Section 12; Sections 13–23; N½, NW¼ SW¼, NE¼ SE¼ Section 24; N½ SW¼, W½ NW¼ Section 25; Sections 26–29; N½, N½ SW¼, SW¼ SW¼, N½ SE¼ Section 30; NE¼ NW¼, E½ Section 32; Section 33 except S½ SW¼, SW¼ SE¼; Section 34; Section 35 except NE¼ SE¼, SE¼ NE¼; SE¼ Section 36.

T.28N., R.04W. Willamette Meridian: NE¼ NE¼ Section 1; SE¼ SE¼, SE¼ NE¼ Section 12; S½ SW¼, NE¼ SW¼, SE¼, SW¼ NE¼, E½ NE¼ Section 13; E½ SE¼, SE¼ NE¼ Section 23; Sections 24–25; SE¼ SW¼, S½ SE¼, NE¼ SE¼, E½ NE¼ Section 26; E½ W½, E½ Section 35; NW¼, N½ SW¼, SW¼ SW¼, N½ NE¼, SW¼ NE¼ Section 36.

T.29N., R.02W. Willamette Meridian: W½ NW¼, SE¼ NW¼, S½, S½ NE¼ Section 30; SW¼ NW¼, W½ SW¼, NE¼ SE¼ Section 31; W½ NW¼, SE¼ NW¼, SW¼, W½ SE¼ Section 32.

T.29N., R.03W. Willamette Meridian: Section 19; NW¼, W½ SW¼ Section 20; SE¼ SE¼ Section 22; SE¼ NW¼, S½, SW¼ NE¼, E½ NE¼ Section 23; Section 24 except NE¼ SE¼, SE¼ NE¼; Section 25; N½, N½ SW¼, E½ SE¼ Section 26; S½, SW¼ NE¼, E½ NE¼ Section 27; SE¼ NW¼, SW¼ Section 28; Section 29 except NE¼ NE¼; Sections 30–34; S½, SW¼ NW¼, NE¼ NE¼ Section 35; Section 36.

T.29N., R.04W. Willamette Meridian: S½, S½ NW¼, NW¼ NW¼, SW¼ NE¼ Section 19; S½ Section 20; S½ Section 21; E½ W½, SW¼ SW¼, W½ SE¼, NE¼ Section 22; E½ SW¼, NW¼ SW¼, E½, NW¼ NW¼ Section 23; Section 24; Section 25 except NW¼ NW¼; W½ NW¼, NE¼ SW¼, E½ Section 26; N½, N½ SE¼ Section 27; Sections 28–30; N½ Section 32; N½ NW¼, SW¼ NW¼, NW¼ NE¼ Section 33; E½ NE¼, SW¼ NE¼, NE¼ SW¼ Section 34; W½ NW¼, SE¼ NW¼, N½ SW¼, NE¼ SW¼, N½ SE¼, S½ NE¼, NE¼ NE¼ Section 35; Section 36 except SW¼ SW¼.

Critical Habitat includes only State or County lands described within the following areas:

T.29N., R.03W. Willamette Meridian: W½ SW¼, SE¼ SW¼, SW¼ SE¼ Section 4; S½ SW¼, SE¼, SW¼ NE¼ Section 5; SW¼ NW¼, W½ SW¼, S½ SE¼ Section 6; Section 7 except E½ NW¼; Sections 8–9; W½ NW¼, SE¼ NW¼, SW¼, NW¼ SE¼, NE¼ Section 10; NW¼, E½ SW¼, SE¼, SE¼ NE¼ Section 11; NW¼, E½ SW¼ Section 13; Section 14 except W½ NW¼, SE¼ NW¼; N½ NW¼ Section 15; W½, NW¼ NE¼, NW¼ SE¼ Section 16; Section 17; NW¼ NW¼, E½ NW¼, NE¼ SW¼, E½ Section 18; S½ NW¼, NE¼ SE¼, NE¼ Section 21; NE¼ NE¼ Section 28.

T.29N, R.04W. Willamette Meridian: E½ SE¼, SW¼ SE¼ Section 1; E½, SE¼ SW¼ Section 12; E½ NW¼, NE¼ SW¼, N½ SE¼, SW¼ SE¼, NE¼ Section 18.

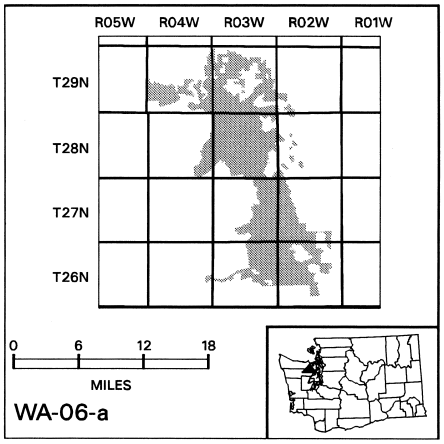

Map and description of WA–06–b taken from United States Fish and Wildlife Service 1:100,000 map; Mt Olympus and Shelton, Washington; 1995.

Critical Habitat includes only Federal lands designated as Late Successional Reserves described within the following areas:

T.23N., R.04W. Willamette Meridian: NW¼, N½ NE¼ Section 3; Section 4 except SE¼ SE¼; Sections 5–6; N½ Section 7; N½ Section 8; NW¼ Section 9.

T.23N., R.05W. Willamette Meridian: E½ SW¼, SE¼ Section 3; NE¼ NW¼, NE¼ SE¼, NE¼ Section 10; S½ N½, N½ S½ Section 11; S½ NW¼, NE¼ NW¼, NE¼ Section 12.

T.24N., R.03W. Willamette Meridian: Sections 5–6; NW¼, NW¼ NE¼ Section 7.

T.24N., R.04W. Willamette Meridian: Sections 1–5; E½ E½ Section 6; Section 7 except NW¼ NW¼, SE¼ SE¼; Sections 8–16; SE¼ SW¼, E½ Section 17; N½ NW¼ Section 18; N½ SE¼, SE¼ SE¼, S½ NE¼, NE¼ NE¼ Section 19; Sections 20–24; Section 25 except SE¼ SE¼; Sections 26–29; SE¼, S½ NE¼, NE¼ NE¼ Section 30; Section 31 except NW¼ NW¼; Sections 32–35; N½ NW¼ Section 36.

T.24N., R.05W. Willamette Meridian: SE¼ SE¼ Section 12; N½ NW¼, NE¼ Section 13.

T.25N., R.03W. Willamette Meridian: Section 1 except E½ SW¼, W½ SE¼; Sections 2–3; E½ E½ Section 4; E½ E½ Section 9; Sections 10–12; N½, N½ SE¼, SE¼ SE¼ Section 13; Sections 14–15; Section 16 except NW¼ NW¼; SE¼ NW¼, S½, S½ NE¼ Section 17; SE¼ SE¼ Section 18; E½ NW¼, S½ SW¼, NE¼ SW¼, E½ Section 19; Sections 20–21; Section 22 except S½ SE¼; SE¼ Section 23; S½ NW¼, S½ Section 24; Section 25; S½ NW¼, SW¼, E½ SE¼, SW¼ NE¼ Section 26; NW¼, N½ S½, S½ NE¼ Section 27; Sections 28–32; Section 33 except E½ E½, SW¼ SE¼; SE¼ NW¼, E½ SW¼; NW¼ SE¼, NE¼ Section 36.

T.25N., R.04W. Willamette Meridian: E½ E½, SW¼ SE¼ Section 25; SW¼ Section 26; S½, S½ NE¼ Section 27; S½, NE¼ Section 33; Sections 34–36.

T.26N., R.02W. Willamette Meridian: Section 31.

T.26N., R.03W. Willamette Meridian: Section 25; E½ Section 26; S½ Section 34; Section 35 except W½ NW¼; Section 36.

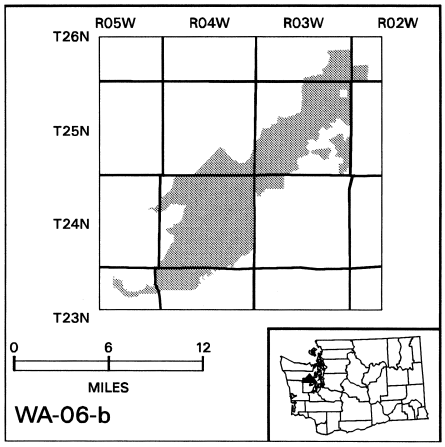

Map and description of WA–07–a taken from United States Fish and Wildlife Service 1:100,000 map; Bellingham and Mt. Baker, Washington; 1995.

Critical Habitat includes only Federal lands designated as Late Successional Reserves described within the following areas:

T.37N., R.06E. Willamette Meridian: NE¼ Section 1.

T.37N., R.07E. Willamette Meridian: W½, W½ E½ Section 3; Sections 4–5; N½, N½ SE¼ Section 6; NE¼ NW¼, N½ NE¼ Section 8; NE¼ NW¼, NW¼ NE¼ Section 10.

T.38N., R.06E. Willamette Meridian: Section 1; Sections 12–13; E½, E½ W½ Section 36.

T.38N., R.07E. Willamette Meridian: NW¼, N½ SW¼, SW¼ SW¼ Section 3; Sections 4–8; Section 9 except S½ SE¼; W½ NW¼ Section 10; NW¼ Section 16; Section 17 except E½ SE¼; Sections 18–19; NW¼, W½ NE¼, NW¼ SW¼ Section 20; SW¼, W½ SE¼ Section 27; E½ SE¼ Section 28; SW¼ SW¼ Section 29; Section 30 except NE¼ SE¼; Sections 31–33; W½ Section 34.

T.39N., R.06E. Willamette Meridian: Section 25; Section 36.

T.39N., R.07E. Willamette Meridian: Sections 1–4; Section 5 except SW¼ SW¼, SE¼ SE¼; E½ Section 8; Sections 9–12; Sections 14–15; N½, SE¼ Section 16; NE¼ Section 17; Section 21 except NW¼; W½ Section 22; NE¼ NW¼, N½ NE¼ Section 23; W½, SW¼ NE¼ Section 27; Section 28; W½ SW¼ Section 30; Sections 31–33; W½ Section 34.

T.39N., R.08E. Willamette Meridian: Sections 1–12; W½ Section 15; Sections 16–17; SE¼ SW¼, SE¼, S½ NE¼, NE¼ NE¼ Section 19; Sections 20–21; W½ Section 22.

T.39N., R.09E. Willamette Meridian: N½ NW¼, SW¼ NW¼, NW¼ SW¼, S½ SW¼, N½ NE¼ Section 3; Sections 4–8; Section 9 except SW¼ SE¼; Section 10 except E½ E½; SW¼ NW¼, NW¼ SW¼ Section 14; NE¼ NW¼, NE¼ SE¼, NE¼ Section 15; W½ Section 16; Section 17; NE¼, N½ SE¼, SE¼ SE¼ Section 18; NE¼ NW¼, NE¼ Section 20; NW¼, N½ SW¼, W½ NE¼ Section 21.

T.40N., R.07E. Willamette Meridian: Sections 1–4; E½, E½ W½ Section 5; E½ NW¼, N½ SE¼, NE¼ Section 8; Section 9 except SW¼ SW¼; Sections 10–15; E½ NW¼, E½ Section 16; SE¼, E½ SW¼ Section 20; SW¼, E½ Section 21; Sections 22–28; E½ W½, E½ Section 29; Sections 32–36.

T.40N., R.08E. Willamette Meridian: Section 2 except NE¼, NE¼ NW¼, NE¼ SE¼; Sections 3–10; Section 11 except S½ SE¼; NW¼ Section 12; NW¼, N½ SW¼, NW¼ SE¼, NE¼ Section 15; Sections 16–20; NW¼, W½ SW¼, NW¼ NE¼ Section 29; Sections 30–31; S½, W½ NW¼, S½ NE¼ Section 32; Section 33 except NW¼ NW¼; Sections 34–36.

T.40N., R.09E. Willamette Meridian: SE¼ SE¼ Section 19; S½ NW¼, SW¼, W½ E½ Section 20; Section 29 except E½ SE¼, SE¼ NE¼; S½ SW¼, NE¼ SW¼, S½ SE¼, NE¼ SE¼, E½ NE¼ Section 30; Sections 31–32; S½ S½, N½ SE¼ Section 33; Section 34 except N½ N½; S½ N½, SW¼, N½ SE¼, SW¼ SE¼ Section 35.

T.41N., R.07E. Willamette Meridian: Sections 32–36.

T.41N., R.08E. Willamette Meridian: Sections 31–34, W½ SW¼ Section 35.

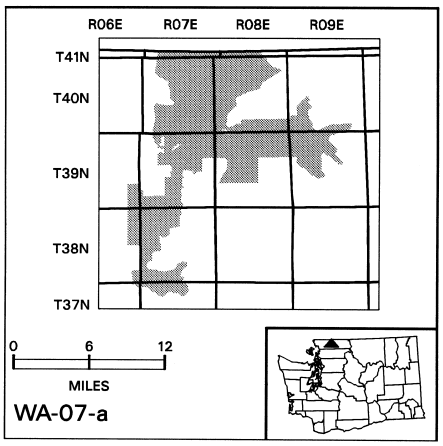

Map and description of WA–07–b taken from United States Fish and Wildlife Service 1:100,000 map; Bellingham, Washington; 1995.

Critical Habitat includes only State or County lands described within the following areas:

T.37N., R.06E. Willamette Meridian: SW¼ SW¼ Section 20; NE¼ NE¼ Section 28.

Critical Habitat includes only Private lands described within the following areas:

T.37N., R.06E. Willamette Meridian: N½ SW¼, SE¼ SW¼, SE¼ Section 20; SW¼ Section 21; Section 28 except NE¼; N½ NE¼ Section 29; N½ NW¼ Section 33.

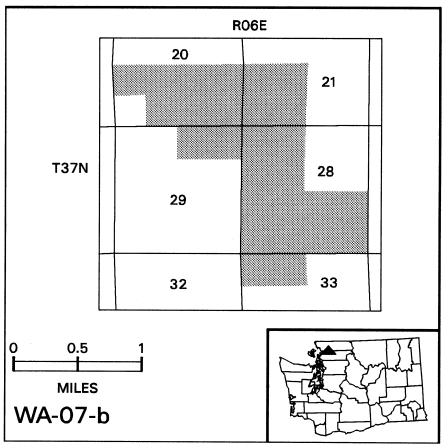

Map and description of WA–07–c taken from United States Fish and Wildlife Service 1:100,000 map; Mt Baker and Sauk River, Washington; 1995.

Critical Habitat includes only Federal lands designated as Late Successional Reserves described within the following areas:

T.35N., R.09E. Willamette Meridian: Sections 1–2; E½ W½, E½ Section 11; Section 12; NE¼ NE¼ Section 13; NE¼ NW¼, N½ NE¼ Section 14.

T.35N., R.10E. Willamette Meridian: W½ NW¼, SE¼ NW¼, SW¼, S½ SE¼ Section 6; Section 7; Section 8 except N½ NE¼; W½ SW¼ Section 9; N½ NW¼ Section 17; N½ NE¼, NW¼ Section 18.

T.36N., R.07E. Willamette Meridian: Section 1; E½ SE¼, NE¼ Section 2; Section 3; E½ E½ Section 4.

T.36N., R.08E. Willamette Meridian: Section 5; W½ W½ Section 6.

T.36N., R.09E. Willamette Meridian: Sections 1–4; E½ Section 5; Section 8 except S½ SE1/4; W½ NW¼, NW¼ SW¼, NE¼ NE¼ Section 9; N½ NW¼, N½ SE¼, SE¼ SE¼, NW¼ NE¼ Section 10; Section 11 except S½ NW¼, NE¼ NW¼; Sections 12–15; Sections 21–24; S½ NW¼ Section 26; Section 27 except SW¼ SW¼; Section 28 except SE¼ SE¼; S½, S½ NE¼, SE¼ NW¼ Section 33.

T.36N., R.10E. Willamette Meridian: SW¼ SW¼ Section 5; S½ S½ Section 6; Section 7; W½ W½ Section 8; W½, W½ SE¼ Section 17;

Sections 18–20; SW¼ Section 21; W½ Section 28; Sections 29–30; N½, SW¼ Section 31; N½ N½ Section 32; N½ NW¼ Section 33.

T.37N., R.07E. Willamette Meridian: S½ SE¼ Section 9; S½, S½ NE¼ Section 10; S½, NE¼ Section 11; SW¼ NW¼, NW¼ SW¼ Section 12; W½ NW¼, W½ SW¼, SE¼ SW¼, S½ SE¼ Section 13; Sections 14–15; Section 16 except NW¼ NW¼; E½ SE¼ Section 17; NE¼ NE¼ Section 20; Sections 21–27; Section 28 except E½ E½, SE¼ SW¼; E½, NE¼ NW¼ Section 33; Sections 34–36.

T.37N., R.08E. Willamette Meridian: Sections 1–3; N½ NW¼, SE¼ NW¼, N½ SE¼ SE¼ SE¼, NE¼ Section 4; NE¼ SW¼, SE¼, S½ NE¼ Section 7; S½ Section 8; Section 9 except N½ NW¼; Sections 10–16; N½, N½ SE¼ Section 17; SW¼ SW¼, NE¼ NE¼ Section 18; Section 19; Section 20 except NE¼ NE¼; Section 21 except NW¼ NW¼; Sections 22–36.

T.37N., R.09E. Willamette Meridian: Sections 1–10; N½ N½, SW¼ NW¼, W½ SW¼, SE¼ SW¼ Section 11; NE¼ NE¼ Section 12; N½ NW¼, W½ SW¼ Section 14; Sections 15–22; W½ W½, SE¼ SW¼ Section 23; SW¼ SW¼ Section 25; W½, SE¼ Section 26; Sections 27–29; Section 30 except SW¼ SW¼; Section 31 except NW¼ NW¼, S½ NW¼, SW¼ SW¼; Sections 32–35; W½ Section 36.

T.37N., R.10E. Willamette Meridian: Section 6; N½ NW¼, NW¼ NE¼ Section 7.

T.38N., R.08E. Willamette Meridian: E½ SE¼ Section 23; S½, S½ NE¼ Section 24; Section 25; E½, E½ SW¼ Section 26; S½ SW¼ Section 33; S½ S½ Section 34; Section 35 except W½ NW¼; Section 36.

T.38N., R.09E. Willamette Meridian: Sections 13–15; Section 16 except W½ NW¼; S½ SE¼ Section 17; Section 19 except N½ N½; Section 20 except N½ NW¼; Sections 21–31; Section 32 except NW¼; Sections 33–36.

T.38N., R.10E. Willamette Meridian: Section 18 except N½ NE¼; Section 19; Sections 30–31.

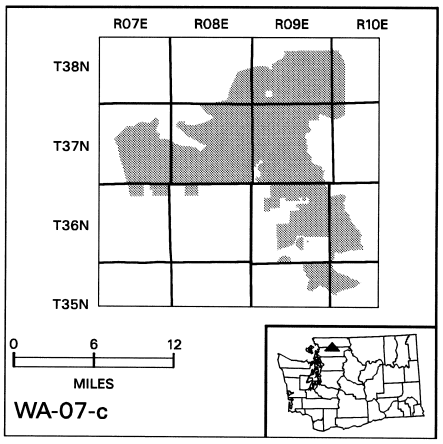

Map and description of WA–07–d taken from United States Fish and Wildlife Service 1:100,000 map; Cape Flattery, Mt Baker and Sauk River, Washington; 1995.

Critical Habitat includes only Federal lands designated as Late Successional Reserves described within the following areas:

T.34N, R.12E. Willamette Meridian: Sections 1–3; NE¼ NW¼, N½ NE¼ Section 10; N½ N½ Section 11; N½ NW¼, NW¼ NE¼ Section 12.

T.34N, R.13E. Willamette Meridian: W½ Section 4; Sections 5–6; N½ NW¼, N½ NE¼, SE¼ NE¼, NE¼ SE¼ Section 8; NW¼, W½ NE¼ Section 9.

T.35N, R.11E. Willamette Meridian: N½, N½ SE¼ Section 1; N½, NW¼ SW¼ Section 2; N½, N½ SW¼, SW¼ SW¼ Section 3; Section 4.

T.35N, R.12E. Willamette Meridian: S½ SW¼, NW¼ SW¼ Section 5; W½, SE¼, S½ NE¼ Section 6; Sections 7–8; Section 9 except NE¼, NE¼ SE¼, NE¼ NW¼; SW¼ SW¼ Section 10; N½ NW¼, SW¼ NW¼ Section 13; Section 14 except S½ SE¼; Sections 15–18; Section 19 except SW¼ NW¼, W½ SW¼; Sections 20–22; NW¼, N½ SW¼, SW¼ SW¼ Section 23; S½, S½ N½ Section 25; S½, S½ N½, NW¼ NW¼ Section 26; Sections 27–29; NE¼, E½ SE¼ Section 30; NE¼ NW¼ Section 31; Sections 32–36.

T.35N, R.13E. Willamette Meridian: SW¼, SW¼ SE¼ Section 30; Section 31 except NE¼ NE¼; SW¼, S½ SE¼ Section 32; S½ SW¼ Section 33.

T.36N, R.11E. Willamette Meridian: SE¼ SW¼, SE¼ Section 23; SW¼ SW¼ Section 24; W½ Section 25; Section 26; Section 27 except N½ NW¼, NW¼ NE¼; E½ SE¼ Section 28; Sections 33–35; Section 36 except E½ NE¼.

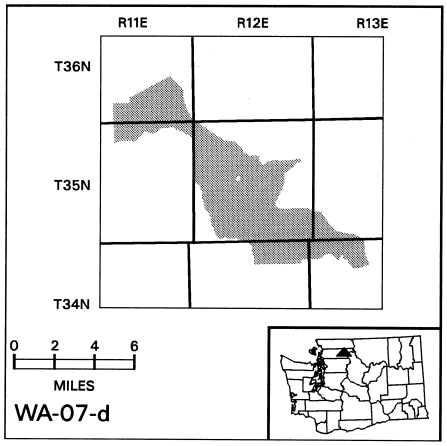

Map and description of WA–08–a taken from United States Fish and Wildlife Service 1:100,000 map; Bellingham, Mt. Baker and Sauk River, Washington; 1995.

Critical Habitat includes only Federal lands designated as Late Successional Reserves described within the following areas:

T.32N., R.08E. Willamette Meridian: N½ Section 1; N½ Section 3; NW¼ NW¼, S½ NW¼, NE¼ Section 4; N½ Section 5; N½ Section 6.

T.33N., R.08E. Willamette Meridian: Sections 1–30; Section 31 except S½ SE¼; Section 32; Section 33 except S½ SE¼; Section 34 except SE¼ SW¼; Section 35; Section 36 except N½ SE¼, SE¼ NE¼.

T.33N., R.09E. Willamette Meridian: W½, W½ E½ Section 2; Section 3 except S½ SW¼; Sections 4–8; Section 9 except E½ SE¼, SE¼ NE¼; E½ E½, NW¼ NE¼ Section 10; W½, NW¼ SE¼, W½ NE¼ Section 11; NW¼ NW¼ Section 14; NE¼ NE¼ Section 15; W½ Section 16; Sections 17–20; Section 21 except NE¼; S½ SW¼ Section 22; N½ NW¼ Section 29; NW¼, W½ SW¼, N½ NE¼ Section 30.

T.34N., R.07E. Willamette Meridian: Sections 1–6; Section 7 except N½ SE¼, SE¼ SE¼; Section 8 except SW¼ SW¼; Sections 9–15; Section 16 except W½ E½; Sections 17–21; Section 22 except SW¼; Sections 23–26; S½ Section 27; Sections 28–29; N½ NW¼, S½, NW¼ NE¼ Section 32; Section 33; Section 34 except SW¼ NE¼.

T.34N., R.08E. Willamette Meridian: Sections 2–11; Section 12 except N½ NW1/4; Sections 13–28; Section 29 except S½ NW¼, N½ SW¼; Section 30 except SE¼ NW¼, N½ SW¼, SW¼ NE¼; Sections 31–36.

T.34N., R.09E. Willamette Meridian: Sections 19–22; Sections 27–34.

T.35N., R.07E. Willamette Meridian: S½ SW¼, NE¼ SW¼ Section 27; S½ Section 28; Section 29 except NW¼ NW¼, NE¼; SE¼ SW¼, SE¼ Section 30; Sections 31–34; S½ Section 35.

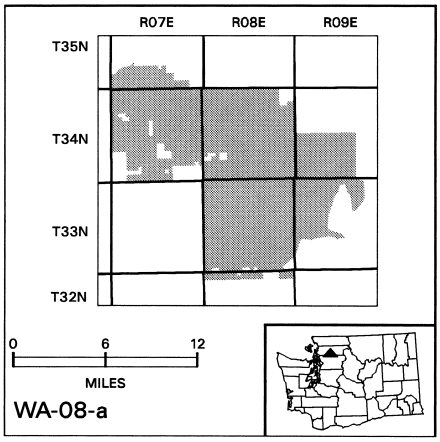

Map and description of WA–08–b taken from United States Fish and Wildlife Service 1:100,000 map; Sauk River, Washington; 1995.

Critical Habitat includes only Federal lands designated as Late Successional Reserves described within the following areas:

T.33N., R.10E. Willamette Meridian: Section 1.

T.33N., R.11E. Willamette Meridian: Section 5 except E½ SE¼; Section 6.

T.34N., R.10E. Willamette Meridian: SE¼ NW¼, NE¼ SW¼, E½ Section 10; Sections 11–14; NW¼ NE¼, E½ E½ Section 15; E½ SE¼ Section 21; Section 22 except NW¼, NW¼ NE¼; Sections 23–27; NW¼ NE¼, E½ E½ Section 28; NE¼ SE¼, E½ NE¼ Section 33; Sections 34–36.

T.34N., R.11E. Willamette Meridian: Section 5 except N½ NE¼, NE¼ NW¼; Sections 6–8; W½ SW¼ Section 9; S½ SE¼, SE¼ SW¼ Section 10; SW¼ SW¼ Section 11; W½ W½ Section 14; Section 15 except NW¼ NW¼; Section 16 except N½ NE¼; Sections 17–22; W½ W½ Section 23; W½ W½ Sections 26–27 except W½ SW¼; N½ Section 28; W½, N½ NE¼, SE¼ NE¼, W½ SE¼ Section 29; Sections 30–31; Section 32 except NE¼ NE¼; NE¼ NW¼, N½ NE¼ Section 34; NW¼ NW¼ Section 35.

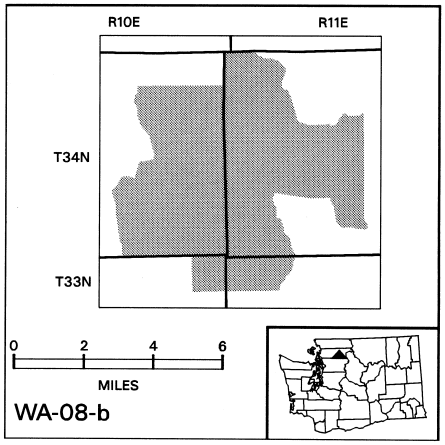

Map and description of WA–09–a taken from United States Fish and Wildlife Service 1:100,000 map; Sauk River, Washington; 1995.

Critical Habitat includes only Federal lands described within the following areas:

T.31N., R.07E. Willamette Meridian: W½, W½ NE¼ Section 5; E½ E½ Section 6; SE¼, S½ NE¼, NE¼ NE¼ Section 7; W½ Section 8; W½ Section 17; E½ E½ Section 18.

T.32N., R.07E. Willamette Meridian: SW¼, SW¼ SE¼ Section 32.

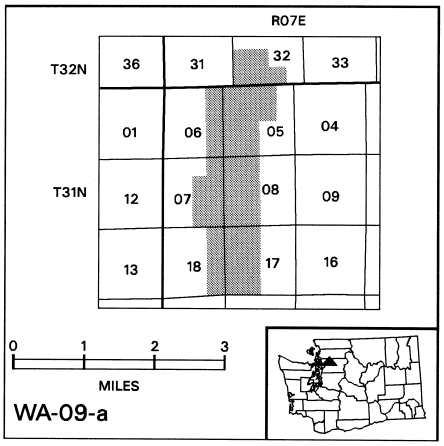

Map and description of WA–09–b taken from United States Fish and Wildlife Service 1:100,000 map; Sauk River, Washington; 1995.

Critical Habitat includes only Federal lands designated as Late Successional Reserves described within the following areas:

T.29N., R.09E. Willamette Meridian: Section 1; N½ Section 2; Sections 3–6; N½ Section 7; N½ Section 8; N½ Section 9; NW¼ Section 10.

T.29N., R.10E. Willamette Meridian: Sections 1–3; W½ Section 6; Sections 11–13.

T.29N., R.11E. Willamette Meridian: W½ NW¼ Section 2; NE¼, NE¼ NW¼ Section 3; NW¼ NW¼ Section 5; Sections 6–7; W½ NW¼, SW¼, S½ SE¼, NW¼ SE¼ Section 17; Section 18; N½ NW¼, SE¼ NW¼, NE¼, N½ SE¼ Section 19; N½, N½ SW¼, NW¼ SE¼ Section 20.

T.30N., R.08E. Willamette Meridian: Sections 1–3; N½ Section 4; N½ Section 5; N½, SE¼ Section 11; Sections 12–13; E½ Section 14; SW¼ Section 15; Sections 16–17; Section 18 except S½ NW¼, N½ SW¼; Sections 19–26; N½ Section 27; N½ Section 28; N½, SE¼ Section 35.

T.30N., R.09E. Willamette Meridian: NW¼, SE¼, N½ NE¼, SW¼ NE¼ Section 1; E½ NE¼ Section 2; W½, SW¼ SE¼, N½ NE¼ Section 6; Section 7; S½ NW¼, S½, SW¼ NE¼ Section 8; S½ SE¼ Section 9; S½ SW¼ Section 10; E½ NW¼, NE¼ Section 12; S½ NW¼, SW¼, W½ SE¼ Section 14; Section 15; Section 16 except NW¼ NW¼; SE¼, S½ NE¼ Section 17; W½ Section 18; Section 19 except W½ NE¼; Section 20 except NE¼ NW¼, SW¼; Sections 21–22; Section 23 except NE¼ NE¼; S½ NW¼, S½, SE¼ NE¼ Section 24; Sections 25–36.

T.30N., R.10E. Willamette Meridian: Sections 1–6; N½, NE¼ SE¼ Section 7; Sections 8–17; E½ Section 18; Sections 19–28; N½, N½ SE¼ Section 29; Section 30 except SE¼ SE¼; Section 31 except N½ NE¼; SW¼ NW¼, NW¼ SW¼ Section 32; NE¼, E½ NW¼, N½ SE¼, SE¼ SE¼ Section 33; Sections 34–36.

T.30N., R.11E. Willamette Meridian: SW¼ SE¼, S½ NW¼, SW¼ Section 5; Sections 6–8; SW¼ NW¼, NE¼ SW¼, SE¼ Section 9; Section 10 except N½ NW¼, SW¼ NW¼, NW¼ NE¼; Section 15 except SE¼ SE¼; Sections 16–22; NW¼ NW¼ Section 27; Section 28 except E½ SE¼, SE¼ NE¼; Sections 29–31; Section 32 except SE¼; Section 33 except SW¼ SW¼; Section 34 except NE¼, N½ NW¼, SE¼ NW¼, NE¼ SE¼.

T.31N., R.07E. Willamette Meridian: S½ SW¼, SW¼ SE¼ Section 1; Sections 12–13.

T.31N., R.08E. Willamette Meridian: W½ SW¼ Section 3; S½ Section 4; S½ Section 5; SE¼ SE¼ Section 6; Section 7; Section 8 except S½ SE¼; N½, NW¼ SW¼ Section 9; W½ NW¼ Section 10; W½, W½ SE¼ Section 17; Sections 18–21; Section 22 except NE¼ NE¼; S½ NW¼, SW¼, W½ SE¼ Section 23; Section 25 except N½ NE¼, SE¼ NE¼; Sections 26–36.

T.31N., R.09E. Willamette Meridian: Section 1; E½ E½, NW¼ NE¼ Section 2; E½, E½ SW¼ Section 3; E½ NW¼, NE¼ SW¼, W½ NE¼ Section 10; NE¼ NW¼, SE¼ SW¼, E½ Section 12; Section 13 except W½ NW¼; Section 23 except N½ NW¼; Sections 24–26; S½ Section 27; N½ SE¼, SE¼ SE¼, S½ NE¼ Section 28; W½, SW¼ SE¼ Section 31; N½ NW¼, E½ Section 35; Section 36.

T.31N., R.10E. Willamette Meridian: Section 6 except E½ E½; Sections 7–8; W½ NW¼, SW¼, W½ SE¼ Section 9; SE¼ SW¼, SW¼ SE¼ Section 10; Section 15 except E½ E½; NW¼, S½ SE¼, NE¼ SE¼ Section 16; Sections 17–21; Section 22 except E½ NE½; SW¼ SW¼ Section 23; SW¼, S½ SE¼, SW¼ NW¼ Section 25; Section 26 except NE¼ NE¼; Sections 27–36.

T.31N., R.11E. Willamette Meridian: W½ NW¼, SW¼ Section 31.

T.32N., R.08E. Willamette Meridian: SW¼ Section 14; S½ Section 15; E½ NE¼ Section 21; N½, N½ SW¼, SE¼ Section 22; Section 23 except NE¼ NE¼; W½ SW¼, NW¼ SE¼, SW¼ NE¼ Section 24; W½ NW¼ Section 25; N½ N½ Section 26.

T.32N., R.09E. Willamette Meridian: S½ Section 26; N½ SW¼, SE¼ SW¼, SE¼ Section 27; N½ SE¼ Section 28; E½ Section 34; E½, N½ NW¼, SE¼ NW¼, NE¼ SW¼ Section 35; Section 36 except NE¼, NE¼ SE¼.

T.32N., R.10E. Willamette Meridian: Section 31 except E½ E½, NW¼ NE¼, NE¼ NW¼.

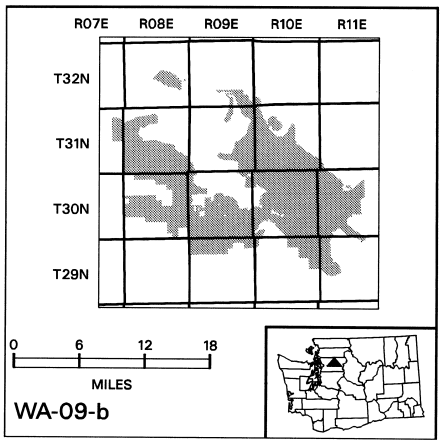

Map and description of WA–09–c taken from United States Fish and Wildlife Service 1:100,000 map; Sauk River and Skykomish River, Washington; 1995.

Critical Habitat includes only Federal lands designated as Late Successional Reserves described within the following areas:

T.27N., R.09E. Willamette Meridian: E½ NW¼, NE¼ Section 1.

T.27N., R.10E. Willamette Meridian: N½ N½ Section 6.

T.28N., R.09E. Willamette Meridian: S½ S½ Section 23; S½ SW¼ Section 24; Section 25; Section 26 except N½, SW¼ SW¼; SE¼ SW¼, S½ SE¼, NE¼ SE¼, NE¼ NE¼ Section 36.

T.28N., R.10E. Willamette Meridian: S½ Section 19; Section 20 except NW¼ NW¼; SW¼ NW¼, W½ SW¼ Section 21; SE¼ SE¼ Section 23; S½ SW¼ Section 24; NW¼, N½ SW¼, W½ NE¼ Section 25; S½ NW¼, SW¼, W½ SE¼, NE¼ SE¼, NE¼ Section 26; S½ Section 27; NW¼, NW¼ NE¼ Section 29; N½, SW¼ Section 30; Section 31 except SW¼ NW¼; Section 32 except E½ E½.

T.29N., R.08E. Willamette Meridian: SE¼ SW¼, SW¼ SE¼ Section 22; NE¼ SE¼ Section 25; NW¼, N½ NE¼ Section 27; E½ NE¼ Section 28.

T.29N., R.09E. Willamette Meridian: Section 30 except N½ N½.

Critical Habitat includes only State or County lands described within the following areas:

T.27N., R.09E. Willamette Meridian: NW¼ NW¼, SW¼ Section 2; N½, NE¼ SW¼, SE¼ Section 3; NE¼ NE¼ Section 4; N½ NE¼, SE¼ NE¼ Section 10; NW¼, S½ SW¼, SE¼, S½ NE¼ Section 11; Section 12; Section 13 except SE¼ SE¼; N½ NW¼, N½ SE¼, NE¼ Section 14.

T.27N., R.10E. Willamette Meridian: Section 7; S½ Section 8; Section 9 except N½ NW¼; NW¼, N½ SW¼, SW¼ SW¼ Section 10; N½ NW¼ Section 16; N½, NW¼ SW¼ Section 17; Section 18 except W½ SW¼, SE¼ SE¼.

T.28N., R.08E. Willamette Meridian: Sections 1–2; Section 3 except N½ NW¼; Sections 4–5; W½ SW¼, SE¼ SW¼ Section 6; Section 7; E½ SE¼, NE¼ Section 8; SE¼ SW¼, E½ E½, SW¼ SE¼, NW¼ NE¼ Section 9; Sections 10–12; N½ N½, NW¼ SE¼, S½ NE¼ Section 13; N½ Section 14; Section 15; S½ S½, E½ NE¼, NE¼ SE¼ Section 16; Section 17 except NW¼ SW¼, NW¼; Section 18 except SW¼; W½ Section 20; N½ NW¼ Section 21; NE¼ NW¼, NE¼ Section 36.

T.28N., R.09E. Willamette Meridian: Sections 1–4; S½ Section 5; N½, SW¼ Section 6; W½, W½ E½ Section 7; NE¼ Section 8; Sections 9–11; Section 12 except S½ SE¼; S½ S½, NE¼ SE¼ Section 13; Sections 14–16; N1/2 NW¼, SE¼ NW¼, E½ Section 17; SW¼, W½ SE¼, SE¼ SE¼ Section 20; Section 21; Section 27; Section 28 except E½ SW¼; Section 29 except NW¼; N½ NW¼, N½ SE¼, NE¼ Section 31; N½ N½, S½ NW¼ Section 32; N½ NW¼, S½ Section 33; Section 34 except NE¼ SE¼; SW¼ Section 35.

T.28N., R.10E. Willamette Meridian: W½ Section 2; Section 3; Section 4 except N½ NE¼, SW¼ NE¼; Sections 5–6; NW¼ Section 7.

T.29N., R.08E. Willamette Meridian: Sections 1–21; Section 22 except SE¼ SW¼, S½ SE¼; Section 23 except SW¼ SW¼; Section 24; N½ NW¼, SE¼ NW¼, NE¼, S½ S½ Section 25; SW¼ NW¼, SW¼, S½ SE¼, N½ NE¼ Section 26; Section 27 except NW¼, N½ NE¼; N½ NW¼, SE¼ Section 28; Sections 29–30; Sections 32–34; Section 35 except S½ SW¼; Section 36.

T.29N., R.09E. Willamette Meridian: S½ Section 2; S½ Section 7; S½ Section 8; S½ Section 9; S½, NE¼ Section 10; Sections 11–12; W½ NW¼, SE¼ SW¼, SE¼, E½ NE¼ Section 13; Sections 14–19; Section 20 except S½ SW¼; Section 21; Section 22 except S½ S½; Section 23 except S½ S½; NE¼ Section 24; Section 25; Section 26 except NW¼, N½ NE¼; SE¼ SW¼, S½ SE¼ Section 27; S½ SW¼, SW¼ SE¼ Section 29; N½ N½ Section 30; W½, NW¼ SE¼, W½ NE¼, NE¼ NE¼ Section 31; Section 32 except W½ NW¼, NW¼ SW¼; Section 33 except NE¼ NW¼, N½ NE¼; Section 34 except SW¼ NW¼, SW¼ SE¼; Sections 35–36.

T.29N., R.10E. Willamette Meridian: Section 4 except W½ SW¼; SE¼ SW¼, S½ SE¼, NE¼ SE¼ Section 6; Sections 7–8; S½ SW¼, SW¼ SE¼ Section 9; Section 10 except SE¼ SW¼; Section 14; Section 15 except N½ NW¼, NW¼ NE¼; Sections 16–24; Section 25 except SE¼ SE¼; Section 26 except NW¼ SW¼; Sections 28–33; SW¼ NW¼, W½ SW¼, SE¼ SW¼, S½ SE¼ Section 34; Section 36.

T.30N., R.10E. Willamette Meridian: S½ Section 27; S½ Section 28; Sections 29–34; SW¼ Section 35; Section 36.

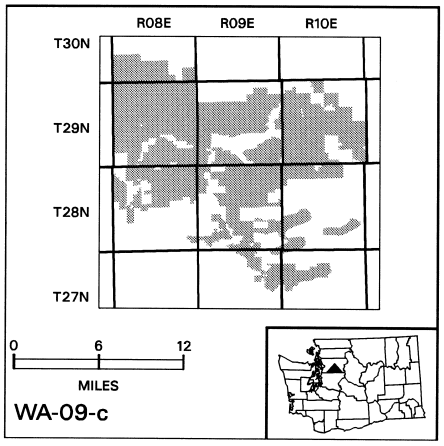

Map and description of WA–09–d taken from United States Fish and Wildlife Service 1:100,000 map; Sauk River, Washington; 1995.

Critical Habitat includes only Federal lands designated as Late Successional Reserves described within the following areas:

T.29N., R.12E. Willamette Meridian: SW¼ Section 3; Section 4 except N½ NE¼; Section 5; Sections 8–10; SW¼, SW¼ SE¼ Section 11; Section 13 except E½, SE¼ SW¼; Sections 14–17; NE¼ SE¼ Section 18; NE¼ Section 20; N½, N½ N½ Section 21; N½, N½ SW¼ Section 22; N½ Section 23; NW¼ NW¼ Section 24.

T.30N., R.11E. Willamette Meridian: S½ SW¼, SE¼ Section 1; S½ S½ Section 2; Sections 11–12; N½ Section 13; N½ Section 14.

T.30N., R.12E. Willamette Meridian: S½ Section 6; Section 7; SW¼ NW¼, SW¼, SW¼ SE¼ Section 8; SW¼ NW¼, SW¼ Section 16; Sections 17–18; N½ NW¼, E½, SE¼ NW¼, NE¼ SW¼ Section 19; Section 20; NW¼, NW¼ SW¼, W½ NE¼ Section 21; Section 29 except E½ NE¼; N½ NW¼, E½ SW¼, E½ Section 32; W½ SW¼, SE¼ SW¼ Section 33.

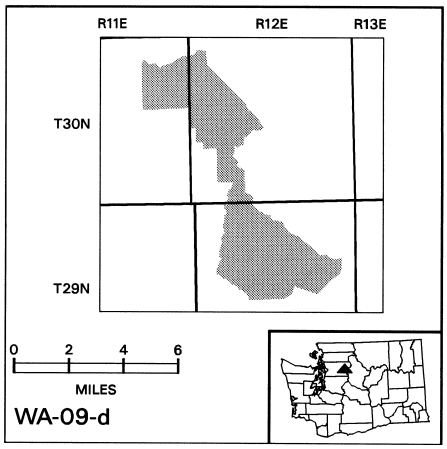

Map and description of WA–09–e taken from United States Fish and Wildlife Service 1:100,000 map; Sauk River, Washington; 1995.

Critical Habitat includes only Federal lands designated as Late Successional Reserves described within the following areas:

T.31N., R.11E. Willamette Meridian: N½ Section 1; N½ NW¼, SW¼ NW¼, SW¼, N½ NE¼ Section 2; Section 3; Section 4 except SE¼ SE¼; E½ NW¼, E½ Section 5; N½ NW¼, W½ NE¼ Section 9; E½ NW¼, E½ Section 10; W½, W½ SE¼ Section 11; W½, W½ NE¼, SE¼ Section 14; E½ SW¼, E½ Section 15; E½ NW¼, NE¼ Section 22; N½ N½ Section 23.

T.31N., R.12E. Willamette Meridian: N½ NE¼ Section 4; NW¼, W½ NE¼ Section 5; N½, N½ SE¼ Section 6.

T.32N., R.10E. Willamette Meridian: Sections 1–3; Sections 10–14; N½ N½, SE¼ NE¼ Section 15; Sections 23–25; N½, SE¼ Section 26; N½ NE¼ Section 36.

T.32N., R.11E. Willamette Meridian: NW¼ NW¼ Section 1; Section 2; E½ W½, E½ Section 3; Sections 5–8; W½ NW¼, S½ Section 9; Section 10 except NW¼ NW¼; Section 11; W½ NW¼, SE¼ SW¼, S½ SE¼ Section 12; Sections 13–30; N½, NE¼ SW¼, SE¼ Section 31; Section 32–36.

T.32N., R.12E. Willamette Meridian: S½ S½, NE¼ SE¼ Section 7; S½, S½ NE¼ Section 8; Section 9 except N½ N½; SW¼, S½ SE¼, NW¼ SE¼ Section 10; S½ SW¼ Section 13; W½, S½ SE¼ Section 14; Sections 15–16; Section 17 except SE¼ SE¼; Sections 18–19; Section 20 except NE¼ NE¼; Sections 21–23; Section 24 except NE¼ NE¼; NW¼, NW¼ SW¼, NW¼ NE¼ Section 25; Sections 26–33; N½, W½ SW¼, NE¼ SW¼ Section 34; N½ NW¼, SW¼ NW¼ Section 35.

T.33N., R.11E. Willamette Meridian: S½ SW¼, SW¼ SE¼ Section 15; E½ SW¼, SE¼ Section 16; Sections 21–22; S½ NW¼, SW¼, NW¼ SE¼, SW¼ NE¼ Section 23; W½, W½ E½ Section 25; Section 26 except NE¼ NE¼;

Section 27; E½ NW¼, E½ SE¼, NE¼ Section 28; Section 34 except W½ SW¼; Section 35; NW¼, W½ SW¼ Section 36.

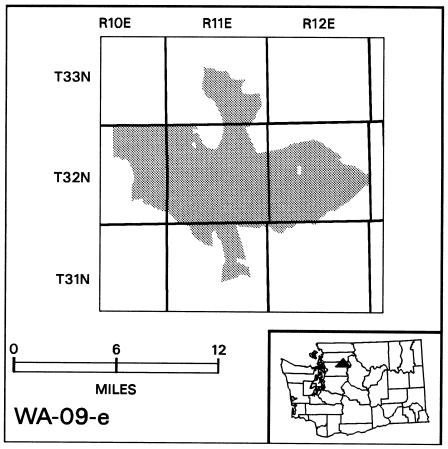

Map and description of WA–10-a taken from United States Fish and Wildlife Service 1:100,000 map; Skykomish River, Washington; 1995.

Critical Habitat includes only Federal lands designated as Late Successional Reserves described within the following areas:

T.26N., R.10E. Willamette Meridian: W½ W½ Section 4; NW¼ NW¼, E½ NW¼, N½ SE¼, NE¼ Section 5; Section 7 except NE¼ NE¼; S½ SW¼, SE¼ Section 8; Section 9 except N½ N½; W½ W½, SE¼ SW¼, S½ SE¼ Section 10; S½ SW¼ Section 11; S½ Section 13; Section 14 except N½ NE¼; Sections 15–19; N½ NW¼, E½ Section 20; Sections 21–23; Section 24 except E½ NW¼, NW¼ SW¼, NW¼ NE¼; N½ N½ Section 25; N½ N½ Section 26; N½ Section 27; N½ Section 28; N½ NE¼ Section 29; W½, W½ NE¼, NE¼ NE¼ Section 30.

T.26N., R.11E. Willamette Meridian: Section 2; Sections 4–7; NW¼, W½ SW¼, NE¼ SW¼, NW¼ NE¼ Section 8; NW¼, N½ SW¼, SE¼ SW¼, N½ NE¼ Section 18; E½ Section 19; SW¼ NW¼, W½ SW¼ Section 20; NW¼ NW¼ Section 29; N½ N½ Section 30.

T.27N., R.09E. Willamette Meridian: S½ SE¼ Section 19; Section 30 except NW¼ NW¼; Section 31; W½, NW¼ SE¼, W½ NE¼ Section 32.

T.27N., R.10E. Willamette Meridian: Section 1 except NW¼ NW ¼; E½ SE¼, SW¼ SE¼ Section 2; E½, E½ SW¼ Section 11; Sections 12–13; Section 14 except SW¼; E½ SE¼ Section 15; NE¼ NE¼ Section 22; N½, N½ SW¼, SE¼ Section 23; Section 24; N½ N½, SE¼ NE¼ Section 25; SW¼ SW¼, E½ SW¼, E½ Section 26; E½ NW¼, NE¼ SW¼, E½ Section 31; Section 32; Sections 35–36.

T.27N., R.11E. Willamette Meridian: Sections 1–20; W½ NW¼, N½ SW¼, SE¼ Section 21; Sections 22–36.

T.27N., R.12E. Willamette Meridian: SW¼ SW¼ Section 2; Section 3 except N½ NE¼; Sections 4–10; W½ W½, NW¼ SW¼ Section 11; N½ N½ Section 15; N½, W½ SW¼, NE¼ SW¼, NW¼ SE¼ Section 16; Sections 17–19; W½ Section 20; W½ Section 29; Sections 30–31; NW¼, N½ SW¼, SW¼ SW¼ Section 32.

T.28N., R.10E. Willamette Meridian: SW¼ SE¼, E½ SE¼ Section 36.

T.28N., R.11E. Willamette Meridian: S½ SW¼, SW¼ SE¼ Section 10; E½ SW¼, SE¼ Section 12; Section 13 except W½ W½; Section 15 except NE¼ NE¼; Section 16; S½, SE¼ NW¼, S½ NE¼ Section 17; E½ SE¼ Section 18; E½ E½, SW¼ SE¼ Section 19; Sections 20–29; E½ Section 30; Section 31 except NW¼ NW¼; Sections 32–36.

T.28N., R.12E. Willamette Meridian: S½ NW¼, SW¼, SW¼ SE¼ Section 3; SW¼ SE¼, E½ SE¼ Section 4; Section 7 except N½ N½; SW¼, W½ SE¼, SE¼ SE¼ Section 8; Section 9 except NW¼ NW¼; Section 10; SW¼ SW¼ Section 11; W½, W½ SE¼ Section 14; Sections 15–23; SW¼ NW¼ Section 25; N½ Section 26; N½ Section 27; W½, NE¼, SW¼ SE¼ Section 28; Sections 29–32; W½, W½ E½ Section 33.

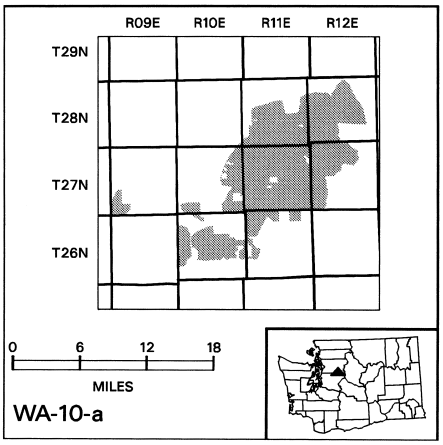

Map and description of WA–10–b taken from United States Fish and Wildlife Service 1:100,000 map; Skykomish River, Washington; 1995.

Critical Habitat includes only Federal lands designated as Late Successional Reserves described within the following areas:

T.25N., R.10E. Willamette Meridian: Sections 3–5; S½, SE¼ NE¼ Section 6; Sections 7–8; W½, W½ SE¼ Section 9; NE¼ Section 10; W½, S½ SE¼ Section 16; Section 17; N½, SE¼, NE¼ SW¼ Section 18; NE¼ Section 20; N½, N½ SE¼ Section 21; W½ NW¼, SE¼ NW¼, S½ Section 22; SW¼ SW¼ Section 23; W½ SW¼, SE¼ SW¼ Section 25; NW¼, N½

SW¼, SE¼ SW¼, SE¼, S½ NE¼, NW¼ NE¼ Section 26; NE¼ NW¼, N½ SE¼, NE¼ Section 27.

T.25N., R.11E. Willamette Meridian: Sections 1–4; Sections 9–12; N½, N½ S½ Section 13; N½, N½ S½ Section 14; Section 15; N½, SW¼, N½ SE¼, SE¼ SE¼ Section 16; SE¼, SE¼ SW¼ Section 17; SE¼, S½ NE¼ Section 19; NW¼, NW¼ SW¼, N½ NE¼ Section 20; Section 22 except SW¼ SW¼; W½ W½ Section 23; NE¼ SW¼, NE¼ SE¼, N½ NE¼, SW¼ NE¼ Section 27.

T.25N., R.12E. Willamette Meridian: Sections 1–5; W½ Section 6; Section 7; Section 8 except NE¼ NW¼; Sections 9–13; N½ NW¼, N½ SE¼, NE¼ Section 14; Sections 16–20; NW¼, W½ SW¼, NE¼ SW¼, W½ NE¼, NE¼ NE¼ Section 21; W½ NW¼, NW¼ SW¼ Section 28; N½, N½ S½ Section 29; NE¼ SE¼, NE¼ Section 30.

T.25N., R.13E. Willamette Meridian: W½ W½ Section 6; W½ Section 7; W½, W½ SE¼, SW¼ NE¼ Section 18; W½ Section 19.

T.26N., R.11E. Willamette Meridian: S½ SW¼ Section 27; SE¼ SE¼ Section 28; S½ SW¼, E½ Section 32; N½ SW¼, NE¼ Section 33; Sections 34–35; S½ Section 36.

T.26N., R.12E. Willamette Meridian: Section 1; NW¼, E½ Section 2; N½ NE¼ Section 3; E½ E½ Section 11; Sections 12–13; E½ E½, NW¼ SE¼ Section 24; N½, N½ S½ Section 25; S½ NE¼ Section 34; Sections 35–36

T.26N., R.13E. Willamette Meridian: S½ S½, NE¼ SE¼ Section 6; Section 8; S½ Section 10; Sections 18–19; W½ W½, SE¼ SW¼, SW¼ SE¼, E½ SE¼ Section 20; S½, SE¼ NW¼, SW¼ NE¼ Section 21; W½ SW¼ Section 22; W½ Section 27; Section 28 except SW¼ SE¼; N½, NW¼ SW¼, S½ S½ Section 29; N½, SW¼ Section 30; E½ NE¼, NW¼ NE¼, NE¼ SE¼ Section 31; N½, N½ SW¼ Section 32.

T.27N., R.12E. Willamette Meridian: S½ S½ Section 13; NE¼ SW¼, S½ SW¼, SE¼ Section 22; Section 23 except NW¼ NW¼; Sections 24–27; Section 34 except SW¼ SW¼; Sections 35–36.

T.27N., R.13E. Willamette Meridian: SW¼ SW¼ Section 18; W½ Section 19; NW¼, W½ SW¼ Section 30.

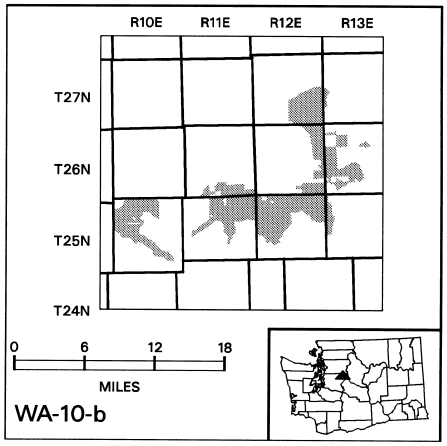

Map and description of WA–10-c taken from United States Fish and Wildlife Service 1:100,000 map; Cape Flattery, Skykomish River and Snoqualmie Pass, Washington; 1995.

Critical Habitat includes only Federal lands designated as Late Successional Reserves described within the following areas:

T.20N., R.10E. Willamette Meridian: S½ N½, S½ Section 2.

T.21N., R.10E. Willamette Meridian: NE¼ NW¼, N½ NE¼ Section 36.

T.22N., R.09E. Willamette Meridian: S½ S½ Section 2; N½ NW¼, SE¼ NW¼, NE¼ Section 11; W½ NW¼, S½, NE¼ NW¼, SE¼ NE¼ Section 12.

T.22N., R.10E. Willamette Meridian: S½, NE¼, S½ NW¼ Section 13; S½, SE¼ NE¼ Section 14; W½, SE¼ Section 18; Section 20; S½ SE¼, NE¼ SE¼, E½ NE¼ Section 22; Sections 23–26; SE¼ Section 28; NE¼ NE¼ Section 34; N½ NW¼, NW¼ NE¼ Section 35; N½ N½ Section 36.

T.22N., R.11E. Willamette Meridian: S½ SW¼, SE¼ Section 18; W½ W½, NE¼ NW¼, SE¼ SW¼ Section 20.

T.23N., R.10E. Willamette Meridian: NW¼ NW¼ Section 2; W½, N½ NE¼, SW¼ NE¼ Section 3; Sections 4–9; W½, SW¼ SE¼ Section 10; W½, W½ E½ Section 15; Sections 16–21; Section 22 except NE¼ SE¼, E½ NE¼; Section 27; NW¼ NW¼, E½ SE¼, NE¼ Section 28; N½ N½ Section 29.

T.23N., R.11E. Willamette Meridian: Section 6 except E½ NE¼, NE¼ SE¼; Section 7; SW¼ Section 8; W½ NW¼ Section 17; N½ NE¼, SE¼ NE¼ Section 18.

T.24N., R.10E. Willamette Meridian: S½ SE¼, NE¼ SE¼, E½ NE¼ Section 9; N½, N½ SW¼, SE¼ Section 10; SW¼, SW¼ NW¼, SW¼ SE¼ Section 11; W½ W½, SE¼ SW¼, SW¼ SE¼, NE¼ NE¼ Section 15; N½, N½ SW¼, SE¼ Section 16; E½ NE¼, NE¼ SE¼ Section 17; SE¼ SW¼, SE¼ Section 21; Section 22 except NE¼ NE¼; SW¼, SW¼ NW¼,

S½ SE¼ Section 23; SW¼ SW¼ Section 24; Section 25 except E½ SE¼, NE¼; NE¼ NW¼, S½, NE¼ Section 26; Section 27; Section 28 except NW¼; Section 29 except NW¼ NW¼; Sections 31–36.

T.24N., R.11E. Willamette Meridian: W½ SW¼, SE¼ SW¼, SW¼ SE¼ Section 31.

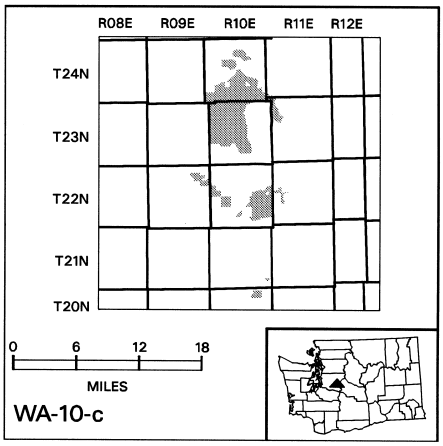

Map and description of WA–11–a taken from United States Fish and Wildlife Service 1:100,000 map; Snoqualmie Pass and Mt Rainier, Washington; 1995.

Critical Habitat includes only Federal lands designated as Late Successional Reserves described within the following areas:

T.17N., R.10E. Willamette Meridian: Sections 1–3; E½ E½ Section 4.

T.17N., R.11E. Willamette Meridian: W½ SW¼, SE¼ SW¼ Section 6; NE¼ NW¼ Section 7.

T.18N., R.08E. Willamette Meridian: Sections 1–2; NW¼, E½ Section 3; N½ Section 4; N½ NE¼, SE¼ NE¼ Section 10; Section 11 except S½ SW¼; Sections 12–13; S½ SW¼, NE¼ SW¼, E½ Section 14; E½ E½ Section 22; Sections 23–25; N½, N½ SE¼ Section 26; E½ NE¼ Section 27; SE¼ SW¼, SE¼ Section 36.

T.18N., R.09E. Willamette Meridian: Sections 1–30; Section 31 except NW¼ NW¼; Sections 32–36.

T.18N., R.10E. Willamette Meridian: Sections 1–12; NW¼, N½ SW¼, SW¼ SW¼, N½ NE¼, SW¼ NE¼ Section 13; Sections 14–23; SW¼ NW¼, NW¼ SW¼, S½ S½ Section 24; Sections 25–35; Section 36 except SE¼ NE¼.

T.18N., R.11E. Willamette Meridian: NW¼ NW¼ Section 2; N½ N½ Section 3; N½ NW¼ Section 4; N½ NE¼, SW¼ NW¼ Section 5; Section 6; NW¼, N½ SW¼, W½ NE¼ Section 7; W½ Section 30; N½ NW¼ Section 31.

T.19N., R.10E. Willamette Meridian: Section 4; Section 6; Section 8; W½, S½ SE¼ Section 10; S½ SW¼, SE¼ Section 12; Section 14; Section 16; Section 18; Section 20; Section 22; Sections 24–26; Section 28; W½, SE¼ Section 30; Section 32; W½, SE¼ Section 34; Section 36.

T.19N., R.11E. Willamette Meridian: W½, SE¼ Section 18; Section 20; Section 28; Sections 30–32, Section 34 except NW¼ NE¼.

T.20N., R.10E. Willamette Meridian: W½ SE¼, SE¼ SE¼ Section 28; Section 30; Section 32 except NW¼ SE¼, SW¼ NE¼, N½ NE¼; Section 34 except SE¼ SE¼.

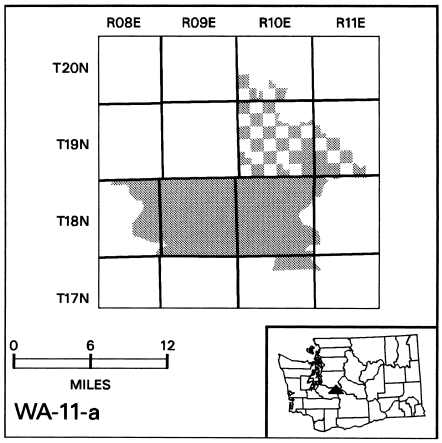

Map and description of WA–11–b taken from United States Fish and Wildlife Service 1:100,000 map; Snoqualmie Pass and Mt Rainier, Washington; 1995.

Critical Habitat includes only Federal lands designated as Late Successional Reserves described within the following areas:

T.17N, R.07E. Willamette Meridian: S½ N½, S½, NE¼ NE¼ Section 4; E½ SE¼ Section 5; Section 8 except W½ NW¼; Section 9; Sections 16–21; Section 28; N½ N½ Section 29; Section 30.

T.18N, R.07E. Willamette Meridian: SW¼, SW¼ SE¼ Section 12; NW¼, W½ NE¼ Section 13; SE¼ NW¼, SW¼, N½ SE¼, NE¼ Section 14; E½ NW¼, NE¼ SW¼, NW¼ SE¼, NE¼ Section 22; NW¼ NW¼ Section 23; Section 36 except W½ NW¼, NE¼ NW¼.

T.18N, R.08E. Willamette Meridian: SW¼ Section 20; S½ SW¼, SE¼ SW¼ Section 28; Section 29 except NE¼; S½ SW¼, NE¼ SW¼, SE¼ Section 30; Sections 31–34; SW¼ NW¼, W½ SW¼, SE¼ SW¼ Section 35.

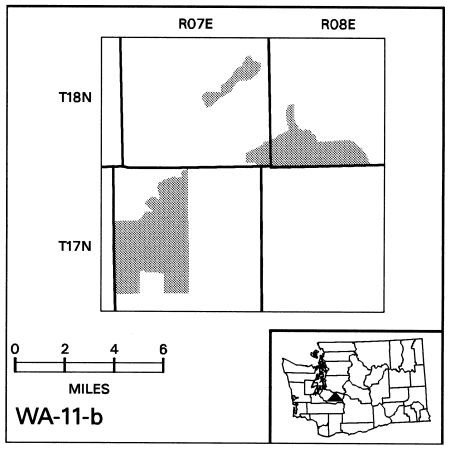

Map and description of WA–11–c taken from United States Fish and Wildlife Service 1:100,000 map; Tacoma and Centralia, Washington; 1995.

Critical Habitat includes only Federal lands designated as Late Successional Reserves described within the following areas:

T.13N., R.03E. Willamette Meridian: Section 2; Section 4; Section 8; Section 10; Section 12; Section 14; Section 16; N½ NW¼, SE¼ NW¼, NE¼ Section 22; Section 24.

T.13N., R.04E. Willamette Meridian: NE¼ Section 2; Sections 4–8; Section 16; Section 18; N½, SE¼ Section 20; N½ SE¼, SE¼ SE¼, NE¼ Section 28.

T.14N., R.03E. Willamette Meridian: Section 22; Section 24; Section 26; Section 28; Section 30; Section 32; Section 34; Section 36.

T.14N., R.04E. Willamette Meridian: Sections 2–5; SE¼ Section 6; Sections 8–10; W½ Section 11; W½ SE¼, SE¼ SE¼ Section 12; Sections 13–23; Section 24 except NW¼; Section 25 except SW¼; N½ N½ Section 26; Sections 27–32; E½ SW¼, E½ Section 36.

T.15N., R.04E. Willamette Meridian: S½ Section 21; S½ Section 22; NW¼ NW¼, S½ NW¼, SW¼ Section 26; Sections 27–28; E½ E½ Section 29; E1/2 Section 32; Sections 33–34; W½ Section 35.

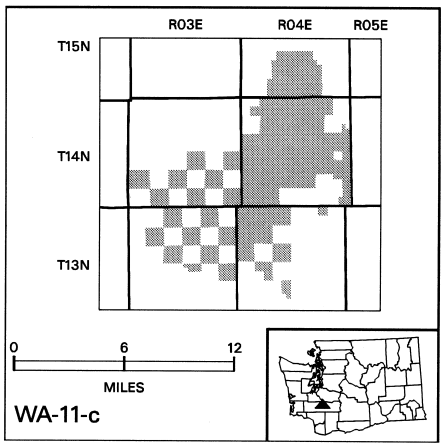

Map and description of WA–11–d taken from United States Fish and Wildlife Service 1:100,000 map; Mt. Rainier, Washington; 1995.

Critical Habitat includes only Federal lands designated as Late Successional Reserves described within the following areas:

T.13N., R.07E. Willamette Meridian: Section 10; Section 12; Section 14; Section 22.

T.13N., R.08E. Willamette Meridian: Sections 1–8; Section 9 except SE¼ SE¼; N½ N½ Section 10; N½ NW¼ NE¼ SE¼, NE¼ Section 11; N½, NW¼ SW¼ Section 12; W½, NW¼ SE¼ Section 16; Section 17; Section 18 except S½ S½; N½ NW¼, SE¼ NW¼, N½ SE¼, NE¼ Section 20; NW¼, N½ SW¼ Section 21.

T.13N., R.09E. Willamette Meridian: NW¼ NW¼ Section 3; Section 4 except S½ SE¼; Sections 5–6; N½, N½ S½ Section 7; N½, N½ SW¼ Section 8; N½ NW¼ Section 9.

T.14N., R.07E. Willamette Meridian: SW¼ NW¼, S½ Section 1; Section 2 except N½ NE¼; Section 3; S½ SW¼, SE¼ Section 4; E½ SE¼ Section 7; S½, S½ N½ Section 8; Sections 9–17; N½ NE¼, SE¼ NE¼ Section 18; Section 20 except SW¼, S½ SE¼; N½, N½ SW¼, SE¼ Section 21; Sections 22–24; Section 25 except SW¼ SW¼; Section 26 except S½ S½; N½, N½ SE¼ Section 27; NE¼ NE¼ Section 28; NE¼ SE¼, NE¼ NE¼ Section 36.

T.14N., R.08E. Willamette Meridian: S½ SE¼ Section 2; SW¼, W½ SE¼ Section 3; Section 4; Section 5 except NW¼ NW¼; SW¼ NW¼, S½ Section 6; Sections 7–36.

T.14N., R.09E. Willamette Meridian: Section 7; W½ W½ Section 8; W½, SW¼ SE¼ Section 17; Sections 18–19; Section 20 except NE¼ NE¼; W½ SW¼ Section 21; W½, W½ SE¼ Section 28; Section 29–32; Section 33 except NE¼ NE¼; SW¼ SW¼ Section 34.

T.15N., R.07E. Willamette Meridian: W½, W½ SE¼ Section 5; E½ E½ Section 6; E½ E½ Section 7; W½, W½ E½ Section 8; SW¼ SW¼ Section 16; N½ NW¼, NW¼ NE¼, E½ SE¼ Section 17; S½ NW¼, N½ SW¼, SE¼ SW¼,

E½ Section 20; W½ W½, SE¼ SW¼ Section 21; S½ S½ Section 34.

T.16N., R.07E. Willamette Meridian: Section 32.

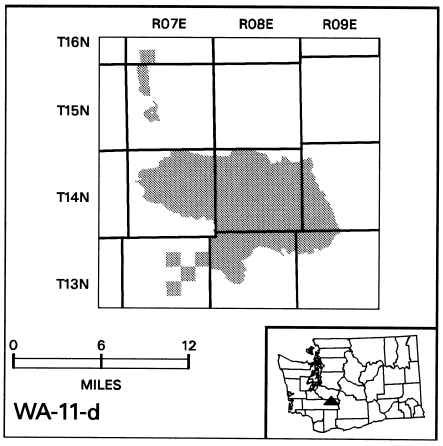

Map and description of OR–01-a taken from United States Fish and Wildlife Service 1:100,000 map; Astoria, Nehalem River, Oregon; 1995.

Critical Habitat includes only Federal lands designated as Late Successional Reserves described within the following areas:

T.05N., R.07W. Willamette Meridian: S½ SE¼ Section 3; N½ NE¼ Section 10.

Critical Habitat includes only State lands described within the following areas:

T.08N., R.06W. Willamette Meridian: W½ SW¼, SW¼ NW¼ Section 17; Section 18 except NE¼ NE¼; Section 19; W½ W½ Section 20; W½ Section 28; E½ Section 29; NW¼, N½ SW¼ Section 30; W½ SW¼, SE¼ SW¼ Section 31; E½ Section 32; W½ Section 33.

T.08N., R.07W. Willamette Meridian: Section 13; E½ Section 14; Section 23 except NW¼; Section 24–26; Section 36.

T.07N., R.06W. Willamette Meridian: N½ SW¼, SE¼ SW¼ Section 2; W½ W½, SE¼ SW¼ Section 3; Section 4; Sections 9–11; Sections 13–14; Section 16; Sections 25–36.

T.07N., R.07W. Willamette Meridian: Sections 30–31; NW¼, S½ SW¼ Section 32.

T.07N., R.08W. Willamette Meridian: Section 22 except N½ N½; Section 23 except N½ NW¼; Section 24 except NE¼; Section 25; Section 26 except S½ SW¼; N½, N½ SW¼, SE¼ SW¼ Section 27; NE¼ Section 28; S½, NE¼ NW¼ Section 35; Section 36.

T.06N., R.06W. Willamette Meridian: Section 1 except N½ NE¼; Sections 2–6; NE¼ NE¼ Section 7; Sections 8–10; S½, NW¼ NW¼, S½ NW¼ Section 11; W½ SW¼ Section 12; Section 13 except SW¼, NE¼ NE¼; Section 14 except S½ SE¼, NW¼ SE¼; Section 15; Section 16 except SW¼ SE¼, SE¼ SW¼; Section 17 except N½ NW¼; SE¼ NE¼ Section 18; S½ SE¼, NE¼ SE¼, S½ SW¼ Section 19; E½ NE¼ Section 21; N½ N½ Section 22; N½ NW¼ Section 23; NE¼ NW¼, E½ Section 24; W½ Section 28; SW¼, W½ NW¼, E½ NE¼, SW¼ SE¼ Section 29; Sections 30–32; S½ NW¼, W½ SW¼, SW¼ NE¼ Section 33.

T.06N., R.07W. Willamette Meridian: Sections 1–3; N½ NE¼, NE¼ NW¼ Section 4; NW¼ NW¼ Section 5; N½ NE¼ Section 6; E½ SE¼ Section 9; Sections 10–15; NE¼ NE¼, S½ SW¼ Section 16; S½ S½ Section 17; W½ Section 18; S½, W½ NW¼ Section 19; Sections 20–23; W½ SW¼ Section 24; W½ NW¼, NW¼ SW¼, SE¼ SE¼ Section 25; Sections 26–28; S½, W½ NW¼ Section 29; Section 30; NE¼, N½ NW¼ Section 31; E½ SE¼, N½ Section 32; Section 33; NE¼, S½ SW¼, SE¼ SE¼ Section 34; N½ NE¼, SW¼ NE¼, E½ SW¼, SW¼ SW¼ Section 35; E½, SW¼ SW¼, E½ SW¼ Section 36.

T.06N., R.08W. Willamette Meridian: NE¼ Section 13; SE¼, E½ SW¼, S½ NE1/4 Section 24; E½ Section 25; SW¼ Section 27; Section 28 except NE¼; Section 29 except NW¼; E½ Section 32; Sections 33–34.

T.05N., R.06W. Willamette Meridian: N½ NW¼, SW¼ NW¼, NW¼ SW¼, NE¼ SW¼ Section 6.

T.05N., R.07W. Willamette Meridian: E½ NW¼, NW¼ NW¼, NE¼, N½ SE¼ Section 1; N½ NW¼ Section 3; NE¼ NE¼ Section 4.

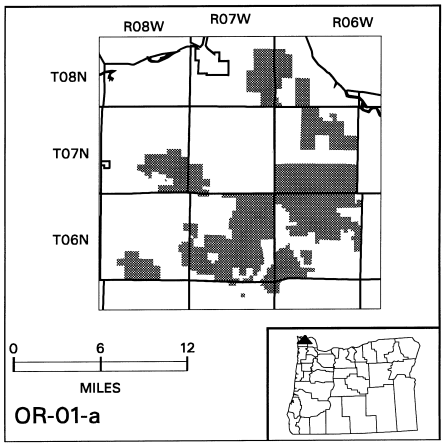

Map and description of OR–01–b taken from United States Fish and Wildlife Service 1:100,000 map; Nehalem River, Oregon; 1995.

Critical Habitat includes only State lands described within the following areas:

T.03N., R.08W. Willamette Meridian: Sections 6–7; Sections 16–17; Section 18 south of Foss River; Sections 19–21; Sections 27–28.

T.03N., R.09W. Willamette Meridian: Section 1 except W½ NW¼; SE¼ SW¼, SE¼ Section 2; NW¼, W½ SW¼ Section 3; E½, S½ SW¼, NE¼ NW¼ Section 4; Section 5 except W½ NW¼; Section 8 except SW¼ NW¼, NW¼

SW¼; Sections 9–16; Section 21 except W½ NW¼, SE¼ NW¼; Section 23 lying N of Foss River; E½, NW¼ Section 24 lying N of Foss River; Section 28.

T.03N., R.10W. Willamette Meridian: W½ Section 1; Section 2 except NW¼; SW¼, S½ SE¼ Section 5; Section 6 except NW¼ NW¼, NE¼ NE¼; Section 7; N½ NE¼, SE¼ NE¼, NW¼ NW¼ Section 8; W½ NE¼ Section 11; Section 12 except E½ E½, W½ SW¼; NW¼ NE¼ Section 13; S½, E½ NE¼ Section 17; Section 18 except N½ NE¼, SE¼ NE¼.

T.03N., R.11W. Willamette Meridian: S½ Section 1; Section 12.

T.04N., R. 08W. Willamette Meridian: SW¼, S½ NW¼, NW¼ SE¼, S½ SE¼ Section 8; SE¼ Section 10; S½ S½, W½ NW¼, SE¼ NW¼ Section 14; Section 15 except NW¼; Section 17 except NW¼ SW¼; Sections 19–20; Section 21 except N½ NW¼; Section 22 except S½ NE¼, NW¼ NE¼; E½ NW¼, NW¼ NW¼, W½ NE¼ Section 23; Section 27–29; SE¼, N½ NE¼, SE¼ NE¼, NE¼ NW¼, E½ SW¼, SW¼ SW¼ Section 31; Sections 32–34.

T.04N., R.09W. Willamette Meridian Section 10 except NW¼; SW¼ Section 11; Sections 13–14; NE¼, S½ SE¼, NE¼ SE¼ Section 15; NE¼, NW¼ SE¼ Section 22; Section 23 except S½ SE¼, NW¼ SE¼; N½, NW¼ SW¼, NW¼ SE¼ Section 24; SW¼ SW¼ Section 28; Section 32 except W½ W½, NE¼ NW¼; W½ W½, S½ SE¼, SE¼ SW¼ Section 33; Section 34 except N½, NE¼ SW¼; SW¼ SW¼ Section 35.

T.04N., R.10W. Willamette Meridian: S½ SW¼, SW¼ SE¼, SE¼ SE¼ Section 30; E½ W½, NW¼ NW¼, W½ SW¼ Section 31.

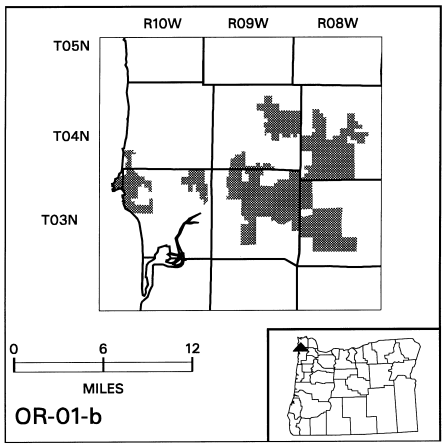

Map and description of OR–01–c taken from United States Fish and Wildlife Service 1:100,000 map; Nehalem River and Yamhill River, Oregon; 1995.

Critical Habitat includes only Federal lands designated as Late Successional Reserves described within the following areas:

T.01N., R.09W. Willamette Meridian: W½ SW¼, SE¼ SW¼, SW¼ NW¼ Section 25; SE¼, SE¼ SW¼, SE¼ NE¼ Section 26; E½ SE¼, SE¼ NE¼ Section 34; Section 35 except SW¼.

T.01S., R.08W. Willamette Meridian: Section 7 except E½ NE¼, SE¼; S½ Section 17; S½, SE¼ NE¼ Section 18; N½ N½, SW¼ NE¼, SE¼ NW¼, SE¼ SE¼ Section 19; N½ N½, NE¼ SW¼, SW¼ SW¼ Section 20; Section 21 except N½ NE¼, S½ SW¼; W½ Section 22; S½ SW¼, SE¼ NW¼, NE¼ SW¼, SW¼ NE¼, W½ SE¼ Section 27; S½ NW¼, S½ SE¼, N½ SW¼, SE¼ SW¼ Section 28; S½ NE¼, N½ SE¼, S½ SW¼, NE¼ SW¼ Section 29; NE¼, N½ NW¼, SW¼ NW¼, SE¼ SE¼ Section 30; N½ NE¼ Section 31.

T.01S., R.09W. Willamette Meridian: Section 1 except E½ E½; E½ E½, NW¼ NE¼ Section 2; N½ SW¼ Section 3; Section 4 except SE¼ SE¼; NE¼, N½ SE¼, E½ NW¼ Section 5; S½ NE¼, NW¼ NE¼, N½ NW¼, SE¼ NW¼, E½ SW¼, E½ SE¼ Section 9; S½, S½ NW¼, SW¼ NE¼ Section 10; Section 11 except N½ NE¼; NW¼, W½ SW¼, E½ NE¼, Section 12; E½ NW¼, SW¼ NE¼ Section 13; W½ NE¼, NW¼, NE¼ SW¼, SW¼ SW¼ Section 14; N½ NW¼, NE¼ NE¼ Section 15.

T.01S., R.11W. Willamette Meridian: SE¼ SE¼ Section 13.

Critical Habitat includes only State lands described within the following areas:

T.02N., R.09W. Willamette Meridian: Section 3; E½, NW¼ Section 7; S½ Section 16; Section 18 except SW¼ NW¼, N½ NW¼; Sections 19–22; Sections 29–32.

T.02N., R.10W. Willamette Meridian: E½ E½, NW¼ SE¼ Section 24; S½ SE¼ Section 25; Section 36 except NW¼ NW¼, NW¼ SW¼.

T.01N., R.09W. Willamette Meridian: Section 9; Section 16 except SW¼; SW¼, E½ SE¼ Section 19; Section 20 except NE¼ NE¼; S½ SW¼, NW¼ SW¼ Section 21; Section 26 except SE¼, SE¼ SW¼, SE¼ NE¼; Section 27; W½ Section 28; Section 29 except NW¼; Section 30; NE¼, N½ NW¼, NE¼ SE¼ Section 31; N½, S½ SE¼, NE¼ SE¼ Section 32; S½ SW¼, SE¼, N½ NW¼, SW¼ NW¼, NW¼ SW¼ Section 33; Section 34 except E½ SE¼, SE¼ NE¼, S½ SW¼, NW¼ SW¼, SW¼ NW¼; NW¼ NW¼ Section 35; Section 36.

T.01N., R.10W. Willamette Meridian: N½ NE¼ Section 1; SW¼ SW¼ Section 2; SE¼ SE¼ Section 3; E½ NE¼, NE¼ SE¼ Section 10; W½, SE¼ SE¼ Section 11; Section 13 except N½ NE¼; S½ SE¼ Section 14; SE¼, SE¼ NW¼, NE¼ SW¼ Section 22; Section 23 except W½ NW¼; Sections 24–26; E½, NW¼, E½ SW¼ Section 27; N½ NE¼ Section 34; NE¼, N½ SE¼ Section 35; NE¼ Section 36.

T.01S., R.08W. Willamette Meridian: N½ Section 6; SE¼ Section 7; SW¼ Section 16; N½ S½, SE¼ NW¼ Section 17; NW¼ NW¼, SE¼ NW¼, SW¼ NE¼, NW¼ SE¼ Section 18; Section 19 except SW¼, SW¼ NW¼, SE¼ NE¼, N½ SE¼, SW¼ SE¼; Section 20 except

S½ S½, N½ N½, NE¼ SW¼; S½ SW¼, Section 21; N½ N½, SW¼ NE¼ Section 28.

T.01S., R.09W. Willamette Meridian: E½ E½ Section 1; Section 3 except N½ SW¼; SE¼ SE¼ Section 4; S½ SE¼, NE¼ SE¼, SE¼ SW¼ Section 7; E½ SE¼ Section 8; W½ SW¼, W½ SE¼ Section 9; Section 13 except N½ NW¼, SE¼ NW¼, SW¼ NE¼; S½ SE¼, SE¼ SW¼ Section 14; N½ NE¼, NW¼ Section 16; N½, N½ SE¼ Section 17; NE¼, E½ NW¼ Section 18; NW¼, W½ NE¼ Section 23; S½ SW¼, NE¼ SE¼, S½ SE¼ Section 24; Section 25; NE¼, E½ NW¼, N½ SE¼ Section 36.

Critical Habitat includes only State owned and State managed lands described within the following areas:

NE¼, N½ SE¼, NW¼ SE¼, E½ NW¼ Section 13.

Critical Habitat includes only County lands described within the following areas:

T.01N., R.09W. Willamette Meridian: SW¼ Section 16; N½, SE¼, NE¼ SW¼ Section 21; E½ Section 28; NE¼ Section 33.

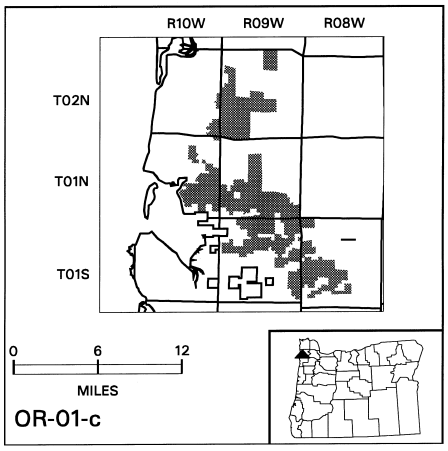

Map and description of OR–01–d taken from United States Fish and Wildlife Service 1:100,000 map; Nehalem River, Oregon; 1995.

Critical Habitat includes only State lands described within the following areas:

T.04N., R.06W. Willamette Meridian: W½ NW¼, NE¼ NW¼, NW¼ NE¼ Section 4; Section 5 except SW¼; Section 30 except NE¼; N½ NW¼, SW¼ NW¼, NW¼ NE¼ Section 31.

T.04N., R.07W. Willamette Meridian: SW¼, S½ NW¼ Section 1; Section 2 except NE¼, SW¼ NW¼; N½ N½, SE¼ NE¼, S½ NE¼ Section 3; SE¼, S½ NE¼, NW¼ SW¼ Section 9; N½ N½, S½ SW¼, SE¼ NE¼, SE¼ SE¼ Section 10; Section 11 except N½ NE¼, SE¼ NE¼, SW¼ SE¼, NW¼ SW¼; Section 13 except NW¼ NE¼, SE¼ SE¼; Section 14 except NW¼ NE¼; Section 15; Section 16 except E½ NE¼, NE¼ SE¼; Sections 21–22; Section 23 except S½ SE¼; Section 24 except E½ NE¼, SW¼ SW¼; NE¼, E½ NW¼, E½ SE¼ Section 25.

T.05N., R.06W. Willamette Meridian: Section 1 except NE¼; Sections 2–3; SE¼, S½ SW¼, S½ NE¼ Section 7; Sections 8–18; Section 19 except E½ NE¼; Section 20 except N½ NW¼; Sections 21–22; Section 23 except SE¼ SE¼; Section 24; E½ NE¼, NW¼ NE¼ Section 25; Sections 27–30; Section 31 except W½ W½; Sections 32–33; Section 34 except SE¼.

T.05N., R.07W. Willamette Meridian: E½ E½, SW¼ SE¼, SE¼ SW¼ Section 13; Section 22 except S½ S½; N½ SW¼ Section 23; Section 24 except NE¼, NW¼ NW¼; Sections 25–26; E½ SE¼, SE¼ NE¼ Section 27; SE¼ Section 33; E½ Section 34; Section 35 except N½ NE¼, NE¼ NW¼; N½ Section 36.

T.05N., R.08W. Willamette Meridian: S½ NW¼ Section 25; SE¼ NE¼ Section 26.

T.06N., R.06W. Willamette Meridian: S½ SW¼, SW¼ SE¼ Section 23; Section 26 except NE¼; Section 35 except SW¼ NE¼; Section 36 except N½ NW¼, SE¼ NW¼.

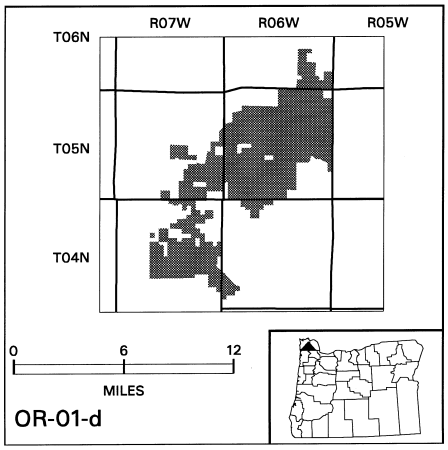

Map and description of OR–02–a taken from United States Fish and Wildlife Service 1:100,000 map; Yamhill River, Oregon; 1995.

Critical Habitat includes only State lands described within the following areas:

T.02S., R.09W. Willamette Meridian: Section 22 except SW¼, S½ NW¼, S½ NE¼, SW¼ SE¼; Sections 23–25; N½ Section 26; E½ NE¼, SW¼ NE¼ Section 27.

T.02S., R.08W. Willamette Meridian: SW¼ Section 19; N½ SW¼, NW¼ Section 29; Section 30.

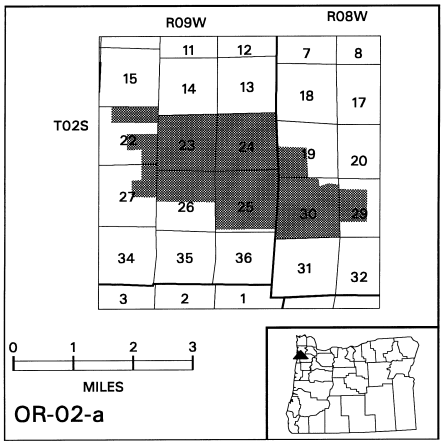

Map and description of OR–02–b taken from United States Fish and Wildlife Service 1:100,000 map; Yamhill River, Oregon; 1995.

Critical Habitat includes only Federal lands designated as Late Successional Reserves described within the following areas:

T.03S., R.09W. Willamette Meridian: SW¼, W½ SE¼, SW¼ NW¼ Section 3; S½, SW¼ NW¼, SE¼ NE¼, W½ NE¼; Section 4; E½ SE¼ Section 8; Section 9; Section 10 except N½ SE¼; NW¼ Section 15; N½ Section 16; S½ NW¼, N½ SW¼ Section 19; S½ SW¼ Section 32.

T.03S., R.10W. Willamette Meridian: SE¼, E½ SW¼, S½ NE¼ Section 22; Section 23 except N½ NW¼; S½, E½ NE¼, SW¼ NW¼ Section 24; W½ NW¼ Section 25; Section 26; Section 27 except SW¼ NE¼; E½, E½ W½ Section 28; Section 32 except N½ N½, W½ SW¼; Section 33; N½ NE¼, W½ SW¼, NW¼ Section 34; Section 35 except S½ S½, NW¼ SW¼.

T.04S., R.09W. Willamette Meridian: S½ SW¼, SW¼ SE¼ Section 4; W½, W½ E½, SE¼ SE¼ Section 5; Section 6 except W½ W½; Section 7 except W½ NW¼; Sections 8–9; SW¼, SW¼ SE¼, S½ NW¼ Section 10; NW¼, W½ NE¼ Section 15; N½, SE¼ Section 16; N½ Section 17; N½ Section 18.

T.04S., R.10W. Willamette Meridian: SW¼, S½ NW¼, NW¼ NW¼, W½ E½ Section 3; E½, N½ NW¼, SE¼ NW¼, SE¼ Section 4; N½, SW¼, W½ SE¼ Section 5; E½ SW¼, E½ Section 6; N½ NE¼, NE¼ NW¼ Section 7; NE¼ Section 9.

T.05S., R.09W. Willamette Meridian: SW¼ Section 5; SE¼, SW¼ NE¼, E½ SW¼ Section 6; Section 7; W½, S½ SE¼, NW¼ SE¼ Section 8; NW¼, SE¼ SW¼, W½ NE¼, N½ SW¼ Section 17; Section 18; N½ Section 19; NW¼ NW¼ Section 20.

T.05S., R.10W. Willamette Meridian: Section 1; Section 2 except S½ S½, NE¼ NE¼; NE¼, E½ NW¼, SE¼ SW¼, SW¼ NW¼, SW¼ SE¼, NE¼ SW¼ Section 3; S½ NE¼ Section 4; N½ NE¼, E½ NW¼, NW¼ NW¼, SW¼ SE¼, SE¼ SW¼ Section 10; NW¼ NW¼, SE¼ NW¼, NW¼ SW¼ Section 11; E½, E½ NW¼, SW¼ NW¼, NE¼ SW¼ Section 12; NE¼ NW¼, E½ Section 13; SW¼ Section 14; SW¼, SW¼ NW¼ Section 17; Section 20 except W½ W½, SE¼ NE¼; NW¼, E½ SE¼ Section 22; SE¼ NW¼, NW¼ SE¼, SW¼ NE¼, SW¼ SW¼, SE¼ SE¼, NW¼ SE¼, N½ N½ Section 23; NW¼ NE¼, E½ NW¼ Section 24; N½ N½ Section 26; S½ Section 32; S½ S½, NE¼ SE¼, NW¼ SW¼, SW¼ NW¼, SE¼ NE¼ Section 33; W½ SE¼ Section 34.

T.06S., R.10W. Willamette Meridian: Section 2; W½ W½, SE¼ SE¼, NE¼ SW¼ Section 3; Section 4; N½ S½, N½ Section 5; W½ W½, E½ SW¼, E½ SE¼ Section 6; Section 7; Section 8 except N½ NE¼; Section 9 except NW¼ NW¼, SE¼ SW¼, S½ SE¼; Section 10; Section 11 except NE¼, SE¼ SE¼; SW¼ Section 12; S½, NW¼ NE¼ Section 14; W½, SE¼ Section 15; Section 16 except N½ NE¼; Section 17–18; NW¼, W½ SW¼, W½ E½ Section 19; W½ NE¼, E½ NW¼ Section 20; Sections 21–22; W½, W½ E½ Section 23; S½ NW¼, S½ SW¼ Section 26; W½ W½, NE¼, NE¼ NW¼, SE¼ SE¼ Section 27; Section 28 except SW¼ NW¼; NE¼, NW¼ SE¼ Section 30.

T.06S., R.11W. Willamette Meridian: Section 1–2; Section 11; Section 12; Section 13 except SE¼ NW¼, SW¼ NE¼; NE¼, N½ SE¼ Section 14; Section 24 except SE¼ SE¼, N½ NW¼.

Critical Habitat includes only State lands described within the following areas:

T.05S., R.10W. Willamette Meridian: S½ NE¼, E½ SE¼ Section 10; E½ SE¼, SE¼ NE¼ Section 11.

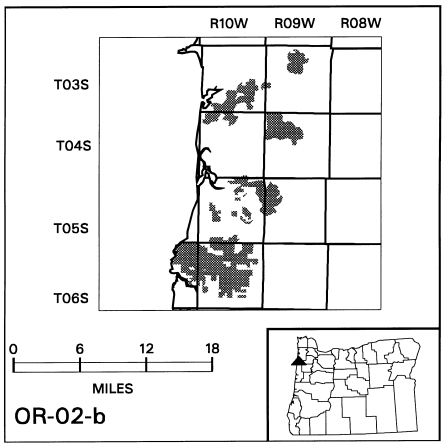

Map and description of OR–02–c taken from United States Fish and Wildlife Service 1:100,000 map; Yamhill River and Corvallis, Oregon; 1995.

Critical Habitat includes only Federal lands designated as Late Successional Reserves described within the following areas:

T.06S., R.10W. Willamette Meridian: SE¼ Section 32.

T.07S., R.09W. Willamette Meridian: SW¼, W½ NW¼, SE¼ NW¼, SW¼ SE¼ Section 3; SE¼, E½ NE¼, SW¼ NE¼, NE¼ SW¼ Section 4; W½ NW¼ Section 5; Section 8 except S½ SW¼ SW¼ SE¼; Section 9 except N½ NE¼, SE¼ NE¼, NE¼ NW¼, SW¼ SE¼, SE¼ SW¼; Section 16 except E½ E½, NE¼ NW¼; S½, E½ NE¼ Section 17; Section 18 except NE¼ NE¼; SW¼, S½ NW¼ Section 19; NE¼, NW¼ SE¼ Section 20; W½ NW¼, NE¼ NW¼, S½ SW¼ Section 21; N½ NW¼, SW¼ NW¼ Section 28; SE¼ NE¼ Section 29; N½ NW¼ Section 30.

T.07S., R.10W. Willamette Meridian: SW¼, NW¼ SE¼ Section 3; Section 4 except E½ NE¼; Section 5; Sections 7–9; Section 10 except E½ NW¼, NE¼; N½ S½, E½ NE¼, SW¼ SE¼, SE¼ NE¼ Section 11; Section 12 except S½ NW¼, N½ SW¼, E½ NE¼; Section 13; Section 14 except N½ NW¼, SW¼ NW¼, W½ SW¼, NE¼ NE¼; Section 15 except S½ S½; Section 16 except SE¼ SE¼; Section 17; N½ Section 18; S½ S½ Section 20; NE¼, SW¼ Section 21; Sections 22–23; Section 24 except NW¼ SE¼, SW¼ NE¼, NE¼ SW¼; Section 25 except NW¼; Section 26 except NW¼; Sections 27–29; Section 31 except N½ NW¼, NW¼ NE¼; Sections 32–35.

T.08S., R.10W. Willamette Meridian: Sections 1–5; Section 6 except NW¼ SW¼, SW¼ NW¼; Section 7 except NW¼ SW¼, S½ SW¼, S½ SE¼ S½ NE¼; Section 8 except S½ S½; Sections 9–14; Section 15 except SE¼ SE¼; E½ E½, NW¼ NE¼, SW¼ SE¼ Section 16; SW¼ SE¼ Section 22; Sections 23 except SW¼ NW¼, NW¼ SW¼; Section 24 except SE¼ SE¼; NE¼ NW¼, NW¼ NE¼ Section 25; Section 26 except SE¼, E½ NE¼; W½ NE¼ Section 28.

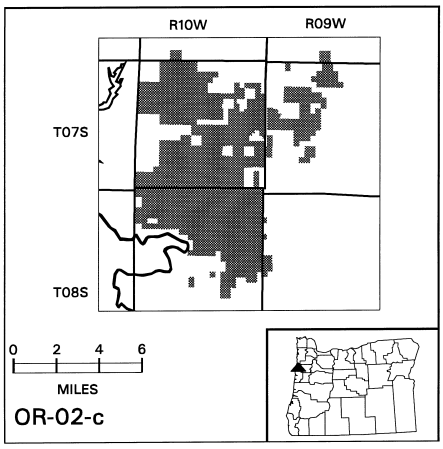

Map and description of OR–02–d taken from United States Fish and Wildlife Service 1:100,000 map; Corvallis, Oregon; 1995.

Critical Habitat includes only Federal lands designated as Late Successional Reserves described within the following areas:

T.07S., R.06W. Willamette Meridian: SW¼ Section 4; Section 5 except N½ NE¼, NW¼ NW¼; Section 6 except NE¼, N½ NW¼, NW¼ SE¼; Section 7; S½ S½, NE¼ SW¼, N½ SE¼, SE¼ NE¼ Section 9; Section 17 except NW¼, W½ NE¼, NW¼ SW¼.

T.07S., R.07W. Willamette Meridian: Section 1 except N½ NE¼; Sections 2–3; Section 4 except N½ NW¼, NW¼ NE¼; Section 5; Section 7; N½ Section 8; Section 9; Section 11 except SE¼ SW¼, SW¼ SE¼; Section 13 except NE¼ SE¼; Section 15; Section 17; N½ Section 18; Section 19; Section 21; Section 23; N½ Section 25; N½ Section 26; Section 27; Section 29; Section 31; Section 33; NW¼ Section 34.

T.07S., R.08W. Willamette Meridian: Section 1; SE¼ Section 12; Section 13; S½, S½ N½ Section 14; Section 15 except W½ W½; Section 17; Section 18 except W½ W½; Section 19 except W½ W½; W½ Section 20; Section 23; Section 25; Section 27; Section 28 except E½ SW¼, S½ NW¼; Section 29 except SE¼; Section 30 except W½ W½; Section 31 except W½ W½, E½ SE¼; Section 32 except NE¼; N½, N½ SW¼, NW¼ SE¼ Section 33; Section 35.

T.08S., R.07W. Willamette Meridian: NE¼ Section 3; SW¼ SE¼, N½ SW¼, SE¼ SW¼ Section 4; Section 5; NE¼ NE¼ Section 17.

T.08S., R.08W. Willamette Meridian: Section 1 except SE¼; Section 3 except W½ W½.

DESCRIPTION OF LANDS USING PROTRACTED PUBLIC LAND SURVEY LINES

Critical Habitat includes only Federal lands designated as Late Successional Reserves described within the following areas:

T.07S., R.06W. Willamette Meridian: SE¼ SW¼, SW¼ SE¼ Section 4; E½ NW¼ Section 9.

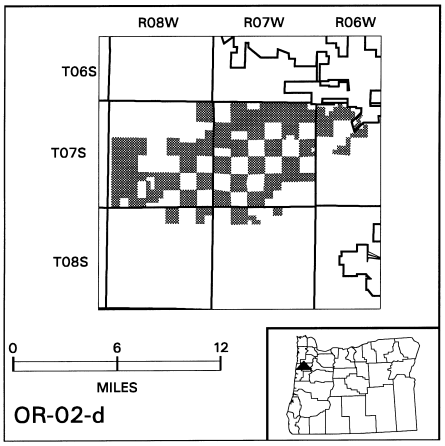

Map and description of OR–02–e taken from United States Fish and Wildlife Service 1:100,000 map; Yamhill River, Oregon; 1995.

Critical Habitat includes only Federal lands designated as Late Successional Reserves described within the following areas:

T.01S., R.05W. Willamette Meridian: Section 19 except NW¼.

T.02S., R.05W. Willamette Meridian: N½ N½ Section 3; SW¼ NE¼ Section 5; SW¼ SE¼, SE¼ NE¼ Section 7.

T.02S., R.06W. Willamette Meridian: S½ NW¼ Section 25; S½ NW¼, NE¼, S½ S½ Section 26; Section 35.

T.02S., R.08W. Willamette Meridian: Section 31 except W½ NW¼, E½ SE¼; NW¼, SW¼ NE¼, SE¼, N½ SW¼ Section 32; Section 33 except NW¼ NW¼; W½ NW¼, NW¼ SW¼ Section 34.

T.03S., R.06W. Willamette Meridian: N½ NW¼ Section 1; Section 7; SE¼, NE¼ SW¼ Section 13; S½ SW¼ Section 16; Sections 17–20; W½, W½ E½ Section 21; SE¼ SE¼ Section 27; SW¼, S½ NW¼, NW¼ SE¼, SW¼ NE¼ Section 28; Section 29; Section 30 except NE¼; Section 31; W½ Section 32; Section 33 except SW¼; SE¼ Section 36.

T.03S., R.07W. Willamette Meridian: S½ Section 5; Section 7; S½ NE¼, W½ NW¼, N½ SW¼, N½ SE¼, SE¼ SE¼ Section 8; Section 9; Section 10 except N½ NE¼, NW¼ NW¼; Section 11; Section 12 except E½ E½, SW¼ NE¼; Sections 13–15; S½ Section 16; Section 17; SW¼, N½ NE¼, W½ NW¼ Section 18; Section 19; Section 20 except W½ W½, SE¼ SW¼; Sections 21–25; E½ Section 26; Sections 27–29; E½ Section 30; Section 31; Section 32 except S½ SE¼, NE¼ SE¼; Section 33 except NW¼ NW¼, SW¼ SW¼; N½, SE¼ Section 34; Section 35; W½ Section 36.

T.03S., R.08W. Willamette Meridian: SW¼, S½ SE¼ Section 1; SW¼ SE¼ Section 2; Section 3; NW¼, S½ SE¼, W½ SW¼, SE¼ SW¼ Section 4; Section 5 except NW¼, SW¼ NE¼; N½ NW¼, SE¼ Section 6; Section 7 except N½ NE¼, SW¼ NE¼, E½ NW¼; Section 8 except S½ SE¼; Section 9; Section 10 except N½ NW¼, NW¼ NE¼; Section 11; Section 13; NE¼, N½ NW¼, SE¼ SW¼ Section 14; Section 15 except SW¼; W½ SW¼ Section 16; SW¼ SE¼, NW¼ NW¼ Section 17; Section 18 except S½ SE¼; Section 19 except N½ NE¼; NE¼ Section 20; Section 21 except NW¼, N½ NE¼; Section 22 except SW¼ NE¼, SE¼ NW¼; Section 23; Section 24 except N½ NE¼, SE¼ NE¼; Section 25 except NE¼ SW¼, SW¼ NE¼, NW¼ SE¼, SE¼ NW¼; N½ NE¼, NW¼ NW¼, SE¼ SE¼; Section 26; Section 27 except NE¼ SW¼, SW¼ NE¼, NW¼ SE¼, SE¼ NW¼; S½ S½, NW¼ NW¼ Section 29; S½, W½ NW¼ Section 31; Section 32 except SW¼, SW¼ NW¼, W½ SE¼; Sections 33–34; S½ Section 35; W½ NE¼ Section 36.

T.03S., R.09W. Willamette Meridian: Section 1 except S½ SE¼, NE¼ SE¼, SW¼ NW¼; SE¼ SE¼ Section 2; SE¼ SE¼ Section 10; Section 11 except NW¼; Section 12 except NE¼ NE¼; Section 13 except W½ NW¼, E½ NE¼; Section 14 except SW¼; NE¼ NE¼ Section 15; NE¼ Section 23; E½ NW¼, NE¼ Section 24.

T.04S., R05W. Willamette Meridian: NW¼ SE¼ Section 19.

T.04S., R.06W. Willamette Meridian: Section 5 except E½ E½, SW¼ SE¼; Sections 6–7; S½ SW¼, W½ SE¼ Section 18.

T.04S., R.07W. Willamette Meridian: Section 1 except NE¼; W½, N½ NE¼ Section 2; Section 3 except NW¼; E½ E½, NW¼ NE¼, NE¼ NW¼, SE¼ SW¼, SW¼ SE¼ Section 4; N½, E½ SE¼, SW¼ SW¼ Section 5; Section 6 except NE¼, W½ SE¼; Section 7; SW¼, NE¼ SE¼ Section 8; Section 9; N½ Section 10; Section 11; Section 12 except SE¼ SW¼; Section 13; Section 14 except N½ NW¼, S½ NE¼, E½ SE¼; Section 15 except SW¼ SW¼; E½ E½, NW¼ NE¼ Section 16; Section 17 except N½ S½; Section 18 except NW¼.

T.04S., R.08W. Willamette Meridian: SE¼ NE¼, SE¼, Section 1; NW¼ NE¼, N½ NW¼, E½ SW¼, SE¼ Section 2; N½ N½, S½ S½ Section 3; Section 4 except S½ SE¼, NE¼ SE¼, SE¼ SW¼; Sections 5–8; Section 9 except NW¼ NE¼, NE¼ NW1/4; Section 10; Section 11 except SE¼ NE¼, NE¼ SE¼; Section 12 except NE¼ SE¼, E½ NE¼; Sections 13–14; Section 15 except N½ NE¼; Section 16; Sections 17–25; Section 26 except W½ SW¼; Section 27 except E½ SE¼; Section 28–35; N½ Section 36.

T.04S., R.09W. Willamette Meridian: SE¼, SE¼ NE¼ Section 1; SE¼, E½ SW¼ Section 11; Section 12 except NW¼; Section 13; E½, E½ NW¼ Section 14; SE¼ SE¼ Section 22; Section 23 except N½ NW¼, SW¼ NW¼; Sections 24–26; SE¼, E½ NE¼, SW¼ NE¼, SE¼ NW¼ Section 27; NE¼, SE¼ SE¼ Section 34; N½ N½, S½ S½, SW¼ NW¼, SE¼ NE¼, NE¼ SE¼ Section 35; Section 36.

T.05S., R.09W. Willamette Meridian: Sections 1–2; NE¼ NE¼, SW¼, SE¼, SW¼ NW¼ Section 3; Section 4 except N½ N½, SW¼

NW¼, W½ SW¼; W½, NE¼ NW¼ Section 9; Section 10–15; Section 16 except W½ W½, NE¼ NW¼; Section 21 except W½ W½, SE¼ SW¼ ¼; Section 22; Section 23 except SE¼, SW¼ NW¼; Section 24 except SW¼; NE¼ NE¼ Section 25; Section 26 except E½ E½; Section 27 except E½ NE¼, SW¼, NW¼ NW¼; Section 31 except N½ NW¼; Section 32; Section 33 except E½ E½; Section 34 except W½; Section 35.

T.06S., R.09W. Willamette Meridian: N½ SW¼, NW¼ NE¼, NW¼ Section 2; N½, N½ SW¼, SW¼ SW¼ Section 3; Section 4 except SE¼ SE¼, SW¼ NW¼, W½ SW¼; N½ Section 5; N½ N½ Section 6; NE¼, E½ NW¼ Section 9.

Critical Habitat includes only State lands described within the following areas:

T.03S., R.07W. Willamette Meridian: N½ Section 16.

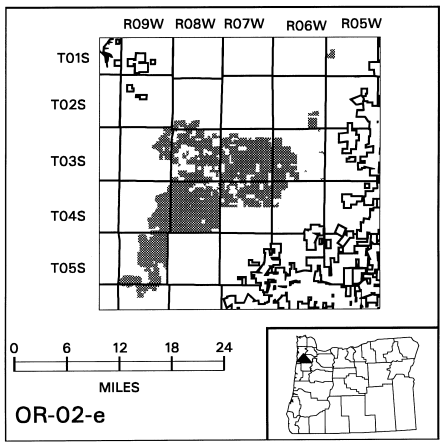

Map and description of OR–02-f taken from United States Fish and Wildlife Service 1:100,000 map; Yamhill River, Oregon; 1995.

Critical Habitat includes only State lands described within the following areas:

T.06S., R.09W. Willamette Meridian: E½ SE¼ Section 11; N½ SW¼, SW¼ SW¼ Section 12; NW¼ NW¼ Section 13; N½ NE¼, NW¼ Section 14; S½ NE¼, S½ NW¼, N½ SW¼, NE¼ NE¼, SW¼ SW¼ Section 15; S½ SW¼, SE¼, NE¼ SW¼ Section 16; E½ NE¼, SW¼ NE¼, SE¼, SE¼ SW¼ Section 20; W½ NW¼, NE¼ NW¼ Section 21; W½ NE¼, E½ NW¼ Section 29.

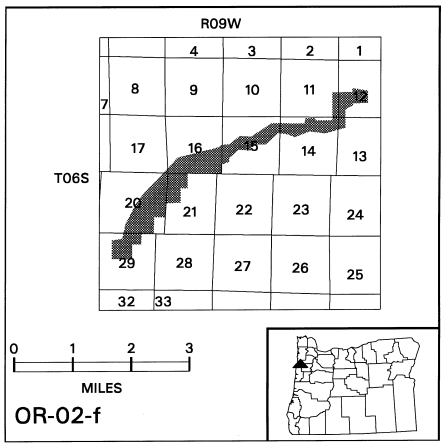

Map and description of OR–03–a taken from United States Fish and Wildlife Service 1:100,000 map; Corvallis, Oregon; 1995.

Critical Habitat includes only Federal lands designated as Late Successional Reserves described within the following areas:

T.09S., R.09W. Willamette Meridian: SE¼ SE¼ Section 33; SW¼ SW¼ Section 34.

T.10S., R.10W. Willamette Meridian: NW¼ SE¼ Section 2.

Critical Habitat includes only State lands described within the following areas:

T.09S., R.09W. Willamette Meridian: E½ SW¼, W½ SE¼, NE¼ SE¼ Section 34.

T.10S., R.09W. Willamette Meridian: NW¼, W½ NE¼ Section 16; N½ NE¼, NE¼ NW¼ Section 17.

Critical Habitat includes only County lands described within the following areas:

T.10S., R.10W. Willamette Meridian:SW¼ SE¼ Section 2.

Critical Habitat includes only Private lands described within the following areas:

T.09S., R.09W. Willamette Meridian: S½ SE¼, NE¼ SE¼ Section 23; W½ NW¼, NW¼ SW¼ Section 25; NE¼ Section 26; W½ SW¼ Section 34.

T.10S., R.09W. Willamette Meridian: SW¼ Section 15.

T.10S., R.10W. Willamette Meridian: SE¼ Section 14.

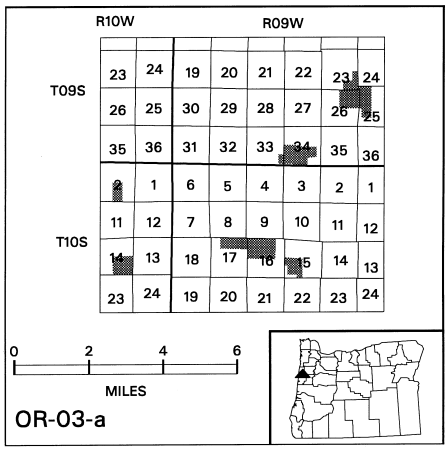

Map and description of OR–03–b taken from United States Fish and Wildlife Service 1:100,000 map; Corvallis, Oregon; 1995.

Critical Habitat includes only State lands described within the following areas:

T.10S., R.06W. Willamette Meridian: W½ SW¼ Section 30.

T.10S., R.07W. Willamette Meridian: S½ Section 25; N½ Section 36.

T.11S., R.07W. Willamette Meridian: S½ N½, SE¼ Section 16; N½ Section 21; S½, NW¼ Section 29; Section 31; Section 32 except E½ SE¼, NE¼ SE¼.

T.11S., R.08W. Willamette Meridian: W½ SW¼ Section 14; Section 15 except N½ NE¼; Section 16 except S½ SW¼; SW¼, W½ SE¼ Section 17; S½ SE¼, E½ SW¼ Section 18; Sections 19–21; W½, S½ SE¼, NE¼ SE¼, NE¼ NE¼ Section 22; SW¼, NW¼ NW¼ Section 23; SW¼, NW¼ SE¼, S½ N½ Section 26; Section 27 except SW¼, NE¼ NE¼; N½ NW¼ Section 28; Sections 29–31; Section 32 except SE¼; N½ NW¼ Section 35.

T.11S., R.09W. Willamette Meridian: S½ Section 7; NW¼ NW¼ Section 17; SE¼, S½ NE¼, NE¼ NE¼, SE¼ NW¼ Section 18; Section 23 except NW¼; S½, NW¼ NW¼ Section 24; Section 25; Section 26 except S½ NW¼, N½ SW¼; NE¼ Section 27; E½ SE¼, SE¼ NE¼ Section 34; Section 35.

T.12S., R.07W. Willamette Meridian: Section 5 except S½, SW¼ NW¼.

T.12S., R.08W. Willamette Meridian: NW¼ Section 5; E½ E½, SW¼ NE¼ Section 6.

T.12S., R.09W. Willamette Meridian S½ SW¼, N½ NW¼, SE¼ NW¼, NW¼ NE¼ Section 1; E½, E½ NW¼ Section 2.

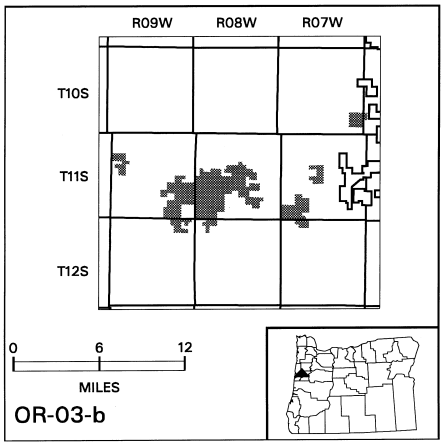

Map and description of OR–03–c taken from United States Fish and Wildlife Service 1:100,000 map; Corvallis, Oregon; 1995.

Critical Habitat includes only Federal lands designated as Late Successional Reserves described within the following areas:

T.08S., R.06W. Willamette Meridian: SE¼ NE¼, NE¼ NE¼, SW¼ NE¼, S½ NW¼, NW¼ NW¼, S½ SE¼, SW¼ Section 31; W½ NW¼ Section 33.

T.08S., R.07W. Willamette Meridian: Section 31 except S½ SE¼.

T.09S., R.06W. Willamette Meridian: N½ NE¼, NW¼ Section 5; NE¼, NW¼, N½ SE¼ Section 7.

T.09S., R.07W. Willamette Meridian: Section 1 except NW¼ NW¼; Section 3 except NE¼; Section 9 except SE¼ SE¼; Section 11; Section 13; W½, W½ NE¼, NW¼ SE¼ Section 15; SE¼, E½ SW¼ Section 17; NW¼, NW¼ SW¼ Section 21; E½ NE¼, NE¼ SE¼ Section 23; Section 29 except SE¼; Section 31; S½, SE¼ NW¼ Section 33; W½ W½, NE¼ NE¼ Section 35.

T.09S., R.08W. Willamette Meridian: N½ NW¼, SW¼ NW¼, W½ SW¼ Section 11; Section 27 except N½ NE¼; Section 35.

T.10S., R.05W. Willamette Meridian: SW¼ NE¼, W½ SE¼, SW¼, SE¼ NW¼ Section 29.

T.10S., R.07W. Willamette Meridian: N½ Section 1; W½ NW¼ Section 4; N½ Section 5.

Critical Habitat includes only State lands described within the following areas:

T.08S., R.07W. Willamette Meridian: SE¼ Section 11; SE¼ ¼ Section 12; N½, N½ SE¼ Section 13; E½, SW¼ Section 14.

T.09S., R.08W. Willamette Meridian: Section 28 except N½ N½; S½, NW¼, S½ NE¼ Section 29; SE¼ Section 32; NE¼ Section 33; Section 34 except NW¼; Section 36 except N½ N½.

T.10S., R.07W. Willamette Meridian: Section 6; N½ N½ Section 7; NW¼, SW¼, SE¼

SE¼, NW¼ NE¼ Section 18; Section 19 except W½ SW¼.

T.10S., R.08W. Willamette Meridian: Section 1 except SE¼; Section 2; NE¼, NW¼, NW¼ SW1¼, SW¼ SW¼, NE¼ SE¼, NW¼ SE¼ Section 3; Section 4 except SW¼ SE¼, SE¼ SW¼; Section 5; E½ Section 6; NE¼ Section 7; NE¼, E½ NW¼, NW¼ NW¼ Section 8; NW¼, NE¼ NE¼ Section 9; NW¼, NE¼ Section 10; N½ N½ Section 11; Section 12; Section 13 except S½ SW¼, SW¼ SE¼; Section 19; E½ NE¼, N½ SE¼ Section 24.

Critical Habitat includes only Private lands described within the following areas:

T.09S., R.08W. Willamette Meridian: S½ SW¼ Section 29.

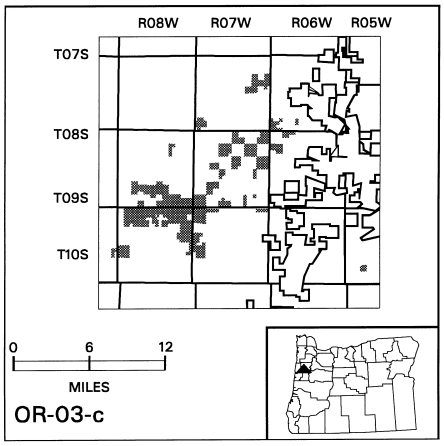

Map and description of OR–04–a taken from United States Fish and Wildlife Service 1:100,000 map; Corvallis, Waldport and Eugene, Oregon; 1995.

Critical Habitat includes only Federal lands designated as Late Successional Reserves described within the following areas:

T.11S., R.10W. Willamette Meridian: SE¼ SE¼ Section 35.

T.12S., R.09W. Willamette Meridian: N½ N½ Section 6; Section 7 except NW¼ NE¼; Section 8 except NE¼ NW¼, W½ NE¼, NE¼ NE¼; SE¼ SE¼ Section 14; S½ NW¼, SW¼, W½ SE¼ Section 15; S½, S½ N½ Section 16; Sections 17–18; Section 19 except W½ W½, NE¼ NE¼, SE¼ SW¼; Section 20 except SE¼ NW¼, S½ NE¼; Section 21; Section 22 except NE¼ NE¼; Section 23 except NW¼ NW¼; Section 26 except NE¼ NE¼, SE¼ SE¼; Sections 27–28; N½ NW¼, NW¼ NE¼ Section 29; W½ Section 33.

T.12S., R.10W. Willamette Meridian: Sections 1–2; Section 3 except E½ NW¼, S½ NE¼; Section 4; S½, E½ NE¼, SW¼ NW¼ Section 5; SE¼ SE¼ Section 6; Sections 7–8; N½, N½ SE¼ Section 9; N1½ Section 10; Section 11 except SW¼ SW¼; Section 12; W½ NE¼, E½ NW¼, NE¼ NE¼ Section 13; Sections 16–17; Section 18; Sections 19–21; Section 25 except S½ S½, N½ NW¼; S½ SE¼ Section 26; Section 28; Section 29 except SW¼, NW¼ SE¼; Section 30 except S½ S½; E½ SE¼ Section 31; Section 32 except W½ NW¼; Section 33 except SW¼ SE¼; N½ SE¼, NE¼ Section 35.

T.12S., R.11W. Willamette Meridian: S½ NW¼, S½ SW¼, NE¼ SW¼, W½ SE¼, SW¼ NE¼ Section 9; SE¼, S½ SW¼, SW¼ SW¼ Section 11; S½ Section 12; Section 13 except S½ S½; Section 14 except N½ SW¼, N½ SE¼, SE¼ SE¼; NE¼ Section 22; Sections 23–24; Section 25 except W½ SW¼, SW¼ NW¼; Section 26 except SE¼ NE¼; E½ Section 27; Section 35; Section 36 except E½ SE¼, SE¼ NE¼.

T.13S., R.09W. Willamette Meridian: Section 2 except SE¼; NE¼ Section 4; SW¼ Section 5; Section 6–7; W½ Section 8; Sections 18–19; N½ SW¼, E½ SE¼, NW¼ SE¼ Section 20; SW¼ SW¼ Section 21; Section 28 except N½ NE¼, NE¼ NW¼; Section 29 except NW¼ SW¼; Section 30; Section 31 except N½ SW¼, S½ NW¼; Section 32–33; W½ W½, E½ SW¼, SE¼ Section 34; SW¼ SE¼, SE¼ SW¼ Section 35.

T.13S., R.10W. Willamette Meridian: Section 1; Section 2; E½ E½ Section 3; S½ SW¼, SW¼ NE¼, W½ SE¼ Section 7; E½ SE¼ Section 9; Section 10 except SW¼ NW¼; Sections 11–15; Section 16 except N½ NW¼; Section 17 except N½, NW¼ SW¼; Section 18; Sections 19–25; Section 26 except SW¼ SW¼, SE¼ SE¼; N½ NE¼, SE¼ NE¼, Section 27; SE¼ SW¼, NW¼ Section 28; Section 29; N½, N½ SE¼, NE¼ SW¼, SW¼ SW¼ Section 30; S½, E½ NE¼ Section 31; E½ SE¼, S½ SW¼, NW¼ SW¼, NW¼, NW¼ NE¼ Section 32; W½ Section 33; E½ SE¼, NE¼ SE¼, NE¼ NE¼ Section 34; Section 35 except SE¼ NE¼, NE¼ NW¼.

T.13S., R.11W. Willamette Meridian: Section 1 except SE¼ SE¼; Section 2; Section 11 except W½ SW¼, SE¼ SW¼; NW¼, W½ NE¼, W½ SW¼, SE¼ SE¼ Section 12; Section 13 except W½ W½, NE¼ NW¼, S½ SE¼; N½ N½, SW¼ NW¼, S½ SW¼, SW¼ SE¼, SE¼ SW¼ Section 14; Section 15 except N½ NW¼, SW¼ NW¼, NW¼ SW¼; NE¼ NW¼, N½ NE¼ Section 22; NW¼, SW¼ NE¼ Section 23; S½ NE¼, S½, NW¼ NW¼ Section 24; Section 25 except S½ N½, N½ SE¼; S½ SW¼, NW¼ SW¼, SE¼ Section 26; E½, E½ W½ Section 34; Section 35; Section 36 except SE¼, E½ NE¼.

T.14S., R.09W. Willamette Meridian: Section 2 except NE¼ NE¼, S½ S½; Section 3 except S½ S½, N½ SW¼; Section 4 except S½ S½, N½ SE¼; Section 5 except S½ SE¼, N½ SW¼, SE¼ SW¼, NW¼ SE¼; E½, S½ SW¼ Section 6; Section 7 except S½ SW¼, NW¼ SE¼, NE¼ SW¼; N½ NW¼, SE¼, S½ SW¼, SE¼ NE¼ Section 8; Section 9 except NW¼ NW¼; Section 10 except N½ NE¼; Section 11 except N½ NW¼, NE¼, N½ SE¼, SW¼ SE¼; S½ S½ Section 12; SW¼, S½

SE¼, N½ NW¼, NW¼ NE¼ Section 13; Sections 14 except NW¼ NE¼, SE¼ NW¼, N½ SW¼, SE¼ SW¼; Sections 15–16; S½ NE¼, N½ SW¼, SE¼ NW¼, SW¼ SW¼ Section 18; N½ NW¼, NE¼, SW¼ NW¼, NE¼ SE¼, SE¼ SW¼ Section 19; S½ NW¼, NW¼ SW¼ Section 20; N½ NE¼, NE¼ NW¼ Section 21; NW¼ NW¼ Section 22; E½, E½ NW¼ Section 23; W½ W½ Section 24; W½, W½ E½ Section 25; E½ Section 26; S½ NW¼, NW¼ NW¼ Section 36.

T.14S., R.10W. Willamette Meridian: Section 1 except N½ SE¼, E½ NE¼; Section 2; Section 3 except SW¼; Section 4; Section 5 except W½ NE¼, SE¼ NW¼; Section 6; N½ Section 7; Section 8 except SW¼; Section 9 except S½ SW¼; Sections 10–13; Section 14; Section 15; N½, N½ SE¼, SE¼ SE¼, NE¼ SW¼ Section 16; Section 17 except N½ NW¼; N½ Section 20; E½, E½ NW¼, NW¼ SW¼ Section 23; Section 24 except E½ NE¼, NE¼ SE¼; NW¼ Section 25.

T.14S., R.11W. Willamette Meridian: Sections 1–2; SE¼ NW¼, SW¼ SE¼; Section 3; N½ NE¼, NE¼ NW¼, W½ NW¼ Section 4; S½ NW¼, NW¼ NW¼, SW¼ SE¼, NE¼, S½ SW¼ Section 5; NE¼, SE¼ NW¼ Section 6; Section 7; Section 8 except NE¼ NE¼; S½ SE¼, NE¼ SE¼, SW¼ NW¼, W½ SW¼ Section 9; Section 10 except W½ W½, NE¼ NW¼, NE¼ SW¼, NE¼ NE¼; Section 11; W½, NW¼ NE¼ Section 12; W½ W½, NE¼ NW¼ Section 13; Section 14; Section 15 except NE¼ SE¼; Section 16 except NW¼ NW¼; Section 17 except SE¼ NE¼; Sections 18–21; Section 22 except S½ N½, N½ SW¼, N½ NE¼; Section 23; Section 24 except NE¼; Section 25 except W½ NW¼; Section 26 except NE¼ NE¼, S½ SE¼, NE¼ SW¼; Sections 27–30; N½, NE¼ SW¼ Section 31; NW¼, N½ NE¼, N½ SW¼ Section 32; N½ Section 33; N½ N½, SW¼ NW¼ Section 34; N½ NW¼ Section 35.

T.14S., R.12W. Willamette Meridian: S½ SE¼, SE¼ SW¼ Section 1; Section 12 except W½ W½; Section 13 except NW¼ NW¼; E½ SE¼, SE¼ NE¼ Section 14; SE¼, E½ NE¼, W½ SW¼ Section 23; Sections 24–25.

DESCRIPTION OF LANDS USING PROTRACTED PUBLIC LAND SURVEY LINES

Critical Habitat includes only Federal lands designated as Late Successional Reserves described within the following areas:

T.14S., R.09W. Willamette Meridian: E½ NW¼, W½ NE¼ Section 8.

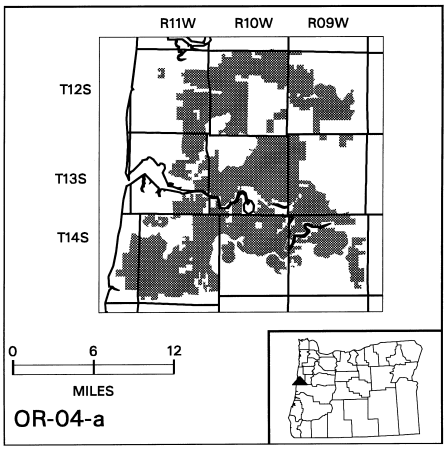

Map and description of OR–04–b taken from United States Fish and Wildlife Service 1:100,000 map; Waldport, Eugene, Oregon; 1995.

Critical Habitat includes only Federal lands designated as Late Successional Reserves described within the following areas:

T.14S., R.09W. Willamette Meridian: SE¼, S½ SW¼, NW¼ SW¼, SW¼ NW¼ Section 28; Section 29 except N½ NE¼; S½, S½ N½ Section 30; Section 31; Section 32; Section 33 except SE¼ NE¼, NE¼ SW¼; Section 34 except W½ NW¼, W½ NE¼; S½ S½, SW¼ NW¼, E½ NW¼, N½ SW¼ Section 35.

T.14S., R.10W. Willamette Meridian: SE¼ NE¼, E½ SE¼ Section 25; Section 29 except NE¼ NE¼; Sections 30–32.

T.14S., R.11W. Willamette Meridian: SE¼, S½ SW¼ Section 35; Section 36 except NW¼, N½ NE¼.

T.15S., R.09W. Willamette Meridian: W½ W½ Section 1; Sections 2–5; Section 6 except S½ SW¼, SW¼ SE¼; E½ NE¼, SW¼ NE¼, SW¼, W½ SE¼, W½ NW¼ Section 7; N½ NW¼, NW¼ NE¼, E½ SE¼, SW¼ SE¼, SE¼ SW¼ Section 8; Section 9 except S½ SW¼; Section 10 except SE¼; Section 11; N½ SW¼, S½ NW¼, NW¼ NW¼ Section 12; E½, E½ SW¼, SW¼ SW¼, NW¼ NW¼, SE¼ NW¼ Section 13; Section 14 except NE¼ SE¼; Section 15; E½ NE¼, SW¼ NE¼, S½ NW¼, NW¼ NW¼, SE¼, E½ SW¼ Section 16; E½ NE¼, SW¼ NE¼, W½ SW¼ Section 17; Section 18 except NE¼ NE¼; Section 19; SE¼, NW¼ NW¼, S½ NE¼ Section 20; Section 21; Section 22 except E½ SW¼; Sections 23–26; E½, E½ SW¼, SW¼ SW¼, SE¼ NW¼ Section 27; Section 28; E½, E½ NW¼, SE¼ SW¼ Section 29; N½ NW¼, NW¼ NE¼ Section 30; Section 32 except W½ NW¼, NW¼ SW¼; Sections 33–36.

T.15S., R.10W. Willamette Meridian: Section 1 except N½ NW¼, SE¼ NW¼, NW¼ NE¼, SE¼; E½ SE¼ Section 2; W½ SW¼, SE¼ SW¼ Section 4; Sections 5–8; W½, W½

SE¼, SW¼ NE¼ Section 9; NE¼ NE¼ Section 11; NW¼, E½ Section 12; E½ NE¼, NW¼ NE¼, S½ SW¼ Section 13; SW¼, SW¼ NW¼, SE¼ SE¼ Section 14; SW¼ SW¼, E½ SW¼, E½ NW¼, E½ Section 15; S½ S½ Section 16; Sections 17–22; E½, SE¼ SW¼, NW¼ NW¼ Section 23; Section 24 except NE¼ NE¼, SW¼ SE¼; SW¼ Section 25; Section 26 except NE¼; Sections 27–34; E½, N½ NW¼, SE¼ NW¼, NE¼ SW¼ Section 35; NE¼ NW¼ Section 36.

T.15S., R.11W. Willamette Meridian: Section 1; N½ N½, SE¼ NE¼, SW¼ SW¼, SE¼ SE¼ Section 2; E½ SE¼, SW¼ SE¼, S½ SW¼ Section 3; Section 4 except N½ NW¼; NW¼ SW¼, SW¼ NW¼ Section 5; SW¼, W½ NW¼, SE¼ NW¼, S½ NE¼, SE¼ Section 6; W½ Section 7; NE¼, S½ NW¼, NE¼ SW¼, N½ SE¼, NE¼ NW¼ Section 8; Section 9 except SW¼ SW¼, NW¼ NE¼, NE¼ NW¼; Section 10–11; Section 12 except SE¼ SW¼; Section 13 except N½ NW¼, SE¼ NW¼; Section 14; Section 15 except SW¼; NE¼ NE¼ Section 16; E½ SE¼ Section 21; E½ E½, W½ SE¼, SW¼ Section 22; Sections 23–27; Section 28 except N½ N½; S½, SE¼ NE¼ Section 29; S½, S½ NW¼, SW¼ NE¼ Section 30; Section 31 except N½ NW¼, NW¼ NE¼, SE¼ NE¼; Section 32 except S½ N½, NE¼ SE¼; Section 33 except S½ SE¼; Section 34 except S½ S½, NE¼ SE¼, SE¼ NE¼; Section 35 except SW¼ NW¼, NW¼ NE¼, NW¼ SW¼, S½ SW¼; Section 36.

T.15S., R.12W. Willamette Meridian: Section 1 except NW¼; Section 2; E½, E½ NW¼ Section 3; N½ NE¼, SE¼ NE¼, NE¼ NW¼ Section 10; Section 11 except SE¼ SE¼; Section 12 except S½ S½; SE¼ Section 22; Section 25 except NE¼ NE¼; S½, NE¼, S½ NW¼ Section 26; E½ E½ Section 27; E½ Section 34; Section 35; Section 36 except N½ N½.

T.16S., R.09W. Willamette Meridian: Section 1 except N½ S½, SE¼ SE¼; Section 2 except E½ SE¼; Sections 3–5; Section 6 except N½ N½, SW¼ NE¼; Section 7 except E½ NE¼; Sections 8–15; Section 16 except SE¼; Section 17; Section 18 except SW¼ SW¼; Section 19; NW¼ NW¼, NW¼ SW¼, N½ NE¼ Section 20; Section 21 except SW¼ SW¼; Sections 22–24; N½ NW¼, NW¼ SW¼, W½ NE¼, SW¼ NW¼ Section 25; Section 26 except S½ SE¼; Sections 27–28; Section 29 except N½ NW¼, NW¼ NE¼; Section 30; W½ Section 31; Sections 32–34; Section 35 except NE¼, S½ SW¼, E½ NW¼.

T.16S., R.10W. Willamette Meridian: SE¼, S½ NE¼ Section 1; SW¼ SE¼, SW¼ Section 2; Section 3 except E½ NE¼, NE¼ SE¼, NW¼ SW¼; SW¼, NW¼ NW¼, S½ SE¼, NE¼ NE¼ Section 4; Section 5 except SE¼ NE¼; Sections 6–9; Section 10 except SE¼ NE¼, SW¼ SW¼; N½, NW¼ SE¼, NE¼ SE¼, SW¼ SW¼ Section 11; Section 12 except SW¼ NE¼, NW¼; Section 13 except S½ SE¼, SE¼ SW¼; Section 14; Section 15 except W½ W½, SE¼ SW¼, NE¼ NW¼; Section 16 except N½ NE¼, S½ SE¼; Section 17–21; Section 22 except W½ E½, NE¼ NE¼; Section 23; Section 24 except NW¼ NE¼, E½ NW¼, NE¼ SW¼; N½ NW¼, NE¼ NE¼, E½ SE¼, W½ SW¼ Section 25; Section 26 except S½ SW¼, NW¼ SW¼; Section 27 except S½ NE¼, E½ SE¼, NW¼ SE¼; Section 28; Section 29 except SW¼ SE¼, SE¼ SW¼; Section 30 except NW¼ SE¼, NE¼ SW¼; Section 31; Section 32 except N½ N½; Section 33 except W½ NW¼, SE¼ NW¼, E½ NE¼, SW¼ NE¼; NW¼ NE¼, NW¼, W½ SW¼ Section 34; NE1/4 Section 35.

T.16S., R.11W. Willamette Meridian: E½, E½ NW¼ Section 1; Section 2 except SW¼ NW¼; W½ Section 3; Section 4–6; N½ N½, S½ NE¼ Section 8; N½ Section 9; Section 10 except SE¼ SE¼; Section 11 except S½ SW¼, SW¼ SE¼; Section 12 except NE¼ NW¼; Section 13; Section 14 except N½ NW¼; S½ NE¼, SE¼ Section 15; Section 19 except N½ N½, SE¼ NE¼, NE¼ SE¼; S½ SW¼, NE¼ SE¼, W½ SE¼ Section 20; S½ SE¼, SW¼ Section 21; Section 22 except NW¼ NW¼; Sections 23–27; Section 28 except NW¼ NW¼; Section 29 except NE¼ NE¼; Sections 30–36.

T.16S., R.12W. Willamette Meridian: Sections 1 except S½ S½; Section 2; E½ Section 3; NE¼, N½ SE¼, SW¼ SE¼, E½ SW¼ Section 10; N½ Section 11; S½ S½ Section 14; W½, SE¼ SE¼ Section 15; N½ NE¼ Section 22; Section 23 except N½ NE¼; Sections 24–26; Sections 35–36.

T.17S., R.08W. Willamette Meridian: N½ SE¼ Section 18.

T.17S., R.09W. Willamette Meridian: Section 1 except E½ SE¼, SW¼ SE¼; Section 2 except E½ W½, S½ NE¼; Section 3 except S½ SE¼, NE¼ SE¼, SE¼ NE¼; Section 4 except S½ SW¼, SW¼ SE¼; Section 5; Section 6 except NW¼; Section 7; Section 8; W½ Section 9; N½ NW¼, NW¼ NE¼ Section 10; W½ NE¼, E½ NW¼, NE¼ NE¼, S½ SW¼ Section 11; SE¼ SE¼ Section 14; W½ W½ Section 16; Section 17 except W½ SE¼, SE¼ SW¼; Sections 18–19; Section 20 except E½ E½, NW¼ NE¼; NW¼ NW¼ Section 21; S½ SW¼ Section 25; S½ SE¼ Section 26; W½ NW¼ Section 28; N½ Section 29; N½ N½, W½ SW¼, SW¼ NW¼, SE¼ SW¼ Section 30; Section 31 except S½ NE¼, NE¼ SE¼; E½ NE¼, NW¼ NE¼, S½ SE¼, SW¼ NW¼ Section 32; S½ SE¼ Section 33; S½ S½, N½ SE¼ Section 34; S½ SE¼, SE¼ SW¼ Section 35.

T.17S., R.10W. Willamette Meridian: SE¼ SE¼ Section 1; Section 3 except E½, NE¼ NW¼; Section 4; Section 5 except SW¼ NW¼; Section 6 except S½ NE¼, NW¼ SE¼; Section 7–9; N½, NW¼ SE¼, W½ SW¼ Section 10; SW¼ NW¼ Section 11; E½ E½, NE¼ NW¼, NW¼ NE¼, SW¼ SE¼, S½ SW¼ Section 12; Section 13; S½, SE¼ NE¼, SW¼ NW¼ Section 14; SE¼, NW¼ NW¼, SE¼ NE¼ Section 15; Section 16 except W½ NE¼, NE¼ SE¼; Sections 17–18; Section 19 except SW¼ NW¼, SW¼ SE¼, S½ SW¼; Section 20–21; Section 22 except N½ NW¼; Section 23 except N½ SW¼, S½ SE¼; NW¼, N½ NE¼, N½

SW¼ Section 24; Section 25 except N½ NE¼; Section 26; Section 27 except SW¼ SW¼, SW¼ NW¼, NE¼ NW¼; Section 28 except SE¼ SE¼; Section 29 except S½ SW¼; Sections 30–31; Section 32 except N½ NW¼, NE¼ NW¼ ; Section 33 except NE¼ NE¼; NE¼, SW¼, SW¼ NW¼, SW¼ SE¼, NE¼ SE¼, NE¼ NW¼ Section 34; Section 35 except SW¼ SW¼, SW¼ SE¼.

T.17S., R.11W. Willamette Meridian: Section 1 except SE¼ SW¼, S½ SE¼; Section 2; S½, E½ NE¼, NW¼ NW¼, S½ NW¼ Section 3; Sections 4–5; Section 6 except S½ SE¼; S½ NE¼, S½, NE¼ NW¼, S½ NW¼ Section 7; Sections 8–9; NW¼, NW¼ SW¼ Section 10; Section 11 except SE¼ NW¼, W½ NW¼, SW¼; Section 12; SE¼ NE¼, N½ N½ Section 13; NE¼ NE¼, SW¼ SE¼, E½ SW¼ Section 14; Section 16 except E½ E½; W½, S½ SE¼, NW¼ SE¼ Section 17; Section 18; Section 19 except NW¼ NW¼, SW¼ SW¼; Section 20; W½, SW¼ NE¼, NW¼ SE¼ Section 21; E½ NE¼ Section 22; NW¼, W½ NE¼, N½ S½ Section 23; SE¼ SE¼ Section 24; Section 25 except N½ NW¼; E½ SE¼ Section 26; W½ Section 28; Section 29; S½ NW¼, NE¼, N½ SE¼, E½ SW¼, NE¼ NW¼ Section 30; Section 31 except NW¼, NW¼ NE¼, NW¼ SW¼; Section 32; W½ Section 33; SE¼, SE¼ NE¼ Section 34; Section 35 except N½ NW¼, NW¼ NE¼; Section 36.

T.17S., R.12W. Willamette Meridian: Section 1; Section 2 except W½ NW¼; SE¼, NE¼ SW¼ Section 3; NE¼, NE¼ SE¼ Section 10; N½ Section 11; Section 12 except S½ SW¼, NW¼ SW¼; E½ Section 13; E½ NE¼, E½ SE¼, NW¼ SE¼ Section 24.

T.18S., R.09W. Willamette Meridian: W½ NE¼, E½ NW¼, NW¼ NW¼ Section 1; Section 2 except S½ SE¼, NE¼ SE¼, SE¼ NE¼; Section 3; Section 4 except W½ SW¼; N½ NE¼ Section 5; N½ NE¼, NE¼ SE¼, SE¼ NE¼ Section 7; Section 8 except S½ S½, N½ NW¼; N½ N½, SW¼ NE¼ Section 9; E½ NE¼, SW¼ NE¼ Section 10; NE¼ NW¼ Section 11.

T.18S., R.10W. Willamette Meridian: N½ NE¼, SW¼ NE¼, NE¼ NW¼ Section 4; N½ NE¼, NW¼, W½ SW¼ Section 5; Section 6; N½ NE¼ Section 7; NW¼ NW¼ Section 8.

T.18S., R.11W. Willamette Meridian: Section 1 except SW¼ SW¼, SE¼ SE¼; N½, NW¼ SE¼ Section 2; NE¼, N½ SE¼, SE¼ SE¼ Section 3; NW¼ NW¼ Section 4; W½ NW¼, NE¼ NE¼, NE¼ NW¼ Section 5; Section 6 except SW¼ SW¼.

Critical Habitat includes only State lands described within the following areas:

T.17., R.08W. Willamette Meridian: S½ SE¼, NE¼ SE¼ Section 18; NE¼, NW¼ SE¼ Section 19.

T.17., R.09W. Willamette Meridian: N½ SW¼, SW¼ NE¼, S½ NW¼ Section 25; SE¼ NE¼, N½ SE¼ Section 26; Section 32 except N½ S½, E½ NE¼, SW¼ NW¼; S½ NW¼, NE¼ NW¼, NW¼ NE¼, NE¼ SW¼, S½ SW¼ Section 33.

T.18S., R.09W. Willamette Meridian: W½ SW¼ Section 4; SE¼, S½ NE¼, N½ NW¼ Section 5; N½ SE¼, SE¼ NE¼ Section 9.

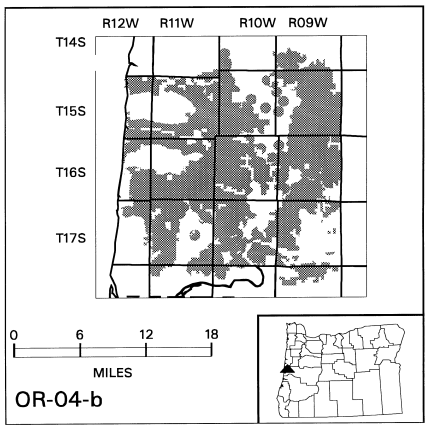

Map and description of OR–04–c taken from United States Fish and Wildlife Service 1:100,000 map; Reedsport, Eugene and Cottage Grove, Oregon; 1995.

Critical Habitat includes only Federal lands designated as Late Successional Reserves described within the following areas:

T.18S., R.09W. Willamette Meridian: SE¼ Section 23; Section 25; S½ SW¼, NW¼ SW¼, SW¼ SE¼ Section 26; Section 27 except N½, NW¼ SW¼; S½ SE¼ Section 28; S½ Section 32; Section 33 except NW¼ NW¼; Sections 34–36.

T.18S., R.10W. Willamette Meridian: SE¼ SE¼ Section 8; Section 9 except NE¼ SE¼, N½; NW¼ NW¼ Section 10; Section 15 except N1/2 NE¼, SE¼ NE¼; SW¼ SW¼ Section 16; Section 17 except NE1/4 NE¼; Section 18; Sections 19–20; E½ NE¼, SW¼ NW¼ Section 21; Section 22 except E½ NE¼, NW¼ NE¼, NE¼ SE¼; Section 23 except NE¼, N½ NW¼, NW¼ SE¼; Section 25; Section 26; Section 27 except SE¼ SW¼, N½ SW¼; W½ W½, E½ E½ Section 28; Section 29–32; Section 33 except E½ W½, NW¼ SW¼, SW¼ SE¼; Section 34 except SW¼, NE¼ NW¼, S½ NW¼, NW¼ SE¼; Section 35 except NE¼ NW¼.

T.18S., R.11W. Willamette Meridian: S½ S½ Section 11; S½ S½ Section 12; Section 13; Section 14 except NW¼ NW¼; Section 22 except N½ NW¼, SW¼ SW¼; Sections 23–26; E½, E½ NW¼ Section 27; S½ SW¼, W½ SE¼ Section 28; SE¼, NE¼ NE¼, S½ NE¼ Section 29; NE¼ NE¼ Section 32; Section 33–36.

T.19S., R.09W. Willamette Meridian: Sections 1–2; Section 3 except S½ SW¼, NW¼ SW¼; Section 4; Section 5 except NE¼ SW¼; Section 6 except N½ NW¼, E½ SE¼, S½ SW¼; Section 7 except N½ NE¼, SE¼ NE¼, W½ SW¼; Sections 8–9; E½ Section 11; E½

NW¼, NE¼ Section 12; Section 13; Section 15; Section 17; Section 18 except W½ SW¼; Sections 19–23; Section 24 except S½ SE¼, NE¼ SE¼, SE¼ NE¼; Section 25; N1/2 N1/2, SW¼ NW¼, W½ SW¼, S½ SE¼ Section 26; Sections 27–33; N½ NE¼, W½ W½ Section 34; Section 35; Section 36 except E½ NW¼, W½ NE¼, NE¼ SW¼.

T.19S., R.10W. Willamette Meridian: Section 1; Section 2 except W½ SE¼, SE¼ NE¼; Section 3; Section 4 except S½ SE¼; Sections 5–8; Section 9 except E½ NE¼; Section 10 except N½ N½, SW¼ NW¼, SE¼ NE¼; Section 11 except N½ N½, SW¼ NW¼; Section 12 except E½ SE¼; Section 13 except S½ SE¼, NE¼ SE¼; Sections 14–23; Section 24 except N½ NE¼, NE¼ NW¼; Sections 25–26; Section 27 except SE¼ SE¼; Section 28; Section 29 except W½ SW¼; N½ Section 30; E½ SE¼ Section 31; Section 32 except S½ SE¼, SE¼ SW¼; Section 33–36.

T.19S., R.11W. Willamette Meridian: Section 1; N½ N½, W½ SW¼, SW¼ NW¼ Section 2; Section 3 except SW¼ SW¼; Section 4; Section 9 except E½ NE¼, S½ SW¼, NW¼ SW¼, SE¼, SE¼ SE¼; Section 10 except S½, W½ NW¼; Section 12 except N½ SW¼, SW¼ SW¼; Section 13; E½ SE¼, SW¼ SE¼ Section 14; SW¼ SE¼, SW¼ Section 15; SE¼ SE¼ Section 16; Section 21 except N½ NW¼; Section 22 except E½ NE¼; Section 23 except S1/2 SW¼; Section 24; NE¼, N½ NW¼ Section 25; NE¼ NE¼ Section 26; N½, W½ SW¼ Section 27; Section 28 except NE¼ SW¼; N½ NE¼, SE¼ NW¼, SW¼ NE¼, NW¼ SE¼, NE¼ SW¼ Section 33.

T.20S., R.09W. Willamette Meridian: Section 1 except SE¼ SW¼; Section 2 except SW¼ SW¼; Section 3 except S½ SE¼; Sections 4–6; Section 7 except W½ W½; Section 8; Section 9 except SE¼ SE¼; SE¼, S½ NW¼ Section 10; Section 11 except NW¼ NW¼; Section 12 except NE¼ NW¼, NW¼ SW¼; N½ NW¼, NW¼ NE¼ Section 13; NE¼ NW¼, N½ NE¼ Section 14.

T.20S., R.10W. Willamette Meridian: N½ Section 1; N½ NW¼ Section 5; Section 6 except NW¼ NW¼; W½, N½ NE¼, NW¼ SE¼, S½ SE¼ Section 7; Section 18 except SE¼ SW¼, E½ SE¼; SW¼, NW¼ SE¼, W½ NW¼, SE¼ NW¼, SW¼ NE¼ Section 19; W½ Section 30.

T.20S., R.11W. Willamette Meridian: Section 10 except S½ SW¼, NW¼ SW¼; Sections 11–14; E½ Section 15; NE¼ Section 22; Section 23 except SW¼; Section 24–25; NE¼, E½ SE¼ Section 26; N½ SE¼, S½ NE¼ Section 35; NW¼, N½ NW¼, N½ NE¼ Section 36.

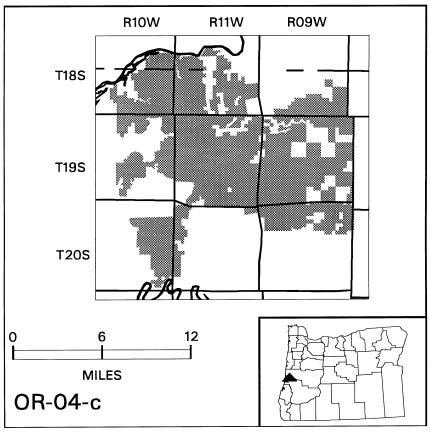

Map and description of OR–04-d taken from United States Fish and Wildlife Service 1:100,000 map; Reedsport and Cottage Grove, Oregon; 1995.

Critical Habitat includes only Federal lands designated as Late Successional Reserves described within the following areas:

T.20S., R.10W. Willamette Meridian: S½ Section 11; W½ SW¼ Section 12; NW¼ SW¼ Section 13; NE¼, N½ SE¼, N½ NW¼ Section 14; SE¼ SE¼ Section 22; W½, S½ SE¼, NW¼ SE¼, W½ NE¼ Section 23; SW¼ NW¼ Section 25; Section 26; Section 27 except W½ W½, E½ SW¼; NE¼ Section 34; Section 35.

T.21S., R.09W. Willamette Meridian: S½ SW¼, NE¼ SW¼ Section 2; Section 3 except NW¼ NE¼; E½ E½, NE¼ SW¼, SW¼ SW¼ Section 5; SE¼, SW¼ NE¼, E½ SW¼, SE¼ NW¼ Section 6; Sections 7–8; Section 9 except S½ NE¼; SW¼, SE¼ NW¼ Section 10; Section 11; Section 14 except E½ E½; Section 15; Sections 17–19; NW¼ Section 20; Section 21; W½ NE¼ Section 22; Section 23; Section 29; Sections 31–33.

T.21S., R.10W. Willamette Meridian: Section 2–3; NE¼ NE¼ Section 4; SW¼, S½ SE¼, S½ NW¼ Section 6; Section 7; Section 8 except NE¼; W½ SW¼ Section 9; N½ E½ Section 10; Sections 11–14; Section 15 except W½ NW¼; NW¼ NW¼ Section 16; Sections 17–21; Section 22 except NW¼; Sections 23–35.

T.21S., R.11W. Willamette Meridian: SE¼ SE¼ Section 1; E½ NE¼ Section 12; S½ NE¼, S½ SW¼, NW¼, S½ SE¼, NE¼ SE¼ Section 23; Sections 24–25; Section 26 except N½ NW¼; Section 27 except N½ N½; Section 28 except N½ N½, N½ SW¼; NW¼, N½ NE¼, SW¼ NE¼ Section 33; N½, N½ SE¼ Section 34; Section 35 except S½ NW¼, SW¼, S½ SE¼; Section 36 except SW¼ SW¼.

T.22S., R.09W. Willamette Meridian: NE¼ NE¼, N½ NW¼, SW¼ NW¼, SW¼ Section 4; Section 5 except SW¼, S½ NW¼; Section 6 except SE¼, S½ NE ¼; Section 7 except E½

SE¼; Section 9 W½ SW¼; NW¼ SW¼, NW¼ NW¼ Section 17.

T.22S., R.10W. Willamette Meridian: Sections 1–5; E½ Section 6; Section 8 except W½ W½; Sections 9–12; N½ Section 13; N½ N½, SE¼ NE¼, SW¼ NW¼, NE¼ SE¼ Section 14; NW¼, W½ NE¼, NW¼ SW¼ Section 15; NE¼ Section 17.

T.22S., R.11W. Willamette Meridian: NE¼ Section 1.

DESCRIPTION OF LANDS USING PROTRACTED PUBLIC LAND SURVEY LINES

Critical Habitat includes only Federal lands designated as Late Successional Reserves described within the following areas:

T.22S., R.11W. Willamette Meridian: SE¼ NE¼ Section 1.

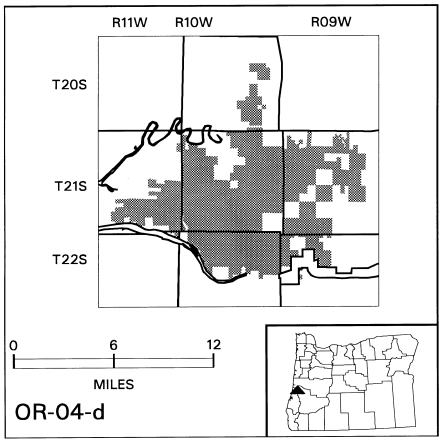

Map and description of OR–04-e taken from United States Fish and Wildlife Service 1:100,000 map; Cottage Grove and Roseburg, Oregon; 1995.

Critical Habitat includes only Federal lands designated as Late Successional Reserves described within the following areas:

T.23S., R.08W. Willamette Meridian: Section 3 except NW¼ NW¼; Section 5; S½, SE¼ NE¼, SW¼ NW¼ Section 6; Section 7; Section 9; NW¼, S½ S½, NW¼ SW¼ Section 11; Section 13 except N½ NE¼; Section 14 except N½ NE¼, NE¼ NW¼, W½ SW¼, SE¼ SW¼, S½ SE¼; Section 15; Section 17–19; Section 20 except N½ NE¼, SE¼ NE¼, NE¼ SE¼; Section 21; Section 23 except S½ NE¼, SW¼ NW¼; Section 27; Section 28 except N½ NE¼, SE¼ NE¼, NE¼ NW¼; Sections 29–33; Section 35 except E½ NE¼.

T.23S., R.09W. Willamette Meridian: Section 3 except NE¼; Sections 7–8; Section 13 except NE¼ SW¼, NW¼ SE¼; Sections 14–17; Section 20 except S½ N½; Sections 21–22; N½ Section 23; Sections 24–25; Section 26 except NW¼; Section 27; Section 28 except E½ SE¼; Section 29.

T.23S., R.10W. Willamette Meridian: Section 1.

T.24S., R.07W. Willamette Meridian: SE¼ NW¼ Section 6; Section 7; E½ Section 18; Section 19 except E½ E½, SW¼ SE¼.

T.24S., R.08W. Willamette Meridian: Section 1; Section 3; E½, E½ SW¼ Section 9; Sections 10–11; Section 13; Section 15; SW¼ NE¼, SE¼ Section 17; Section 20 except NW¼; Section 21; SE¼ Section 22; Section 23; Section 25; Sections 27–29; Section 33; Section 35.

T.25S., R.07W. Willamette Meridian: S½ S½, NW¼ SE¼ Section 6; S½ S½ Section 7; S½ SW¼ Section 9; NW¼ NW¼ Section 15; Section 17; Section 18 except W½ W½; Section 19; NE¼ NW¼ Section 20; S½ S½, NW¼ SE¼ NE¼ SW¼ Section 21; Section 27 except NE¼ NE¼, E½ SE¼; SW¼ Section 28; SE¼, S½ NE¼, NE¼ NE¼, E½ SW¼ Section 29; NW¼ NW¼ Section 30; E½, E½ SW¼ Section 31; W½ Section 32; W½, W½ NE¼, NE¼ NE¼, NW¼ SE¼ Section 33; NW¼ NW¼ Section 34.

T.25S., R.08W. Willamette Meridian: Section 1; Sections 3–4; E½ E½ Section 5; Section 8 except W½; Section 9; N½ NE¼, NE¼ NW¼, NW¼ SW¼ Section 10; Section 11; NE¼ NE¼ Section 12; Section 13; S½ SW¼, NE¼ NW¼ Section 14; N½ N½, SW¼, SW¼ NW¼, SE¼ SE¼ Section 15; Section 20; Section 23; Section 24 except SE¼, W½ NW¼; Section 25; Section 30 except SW¼, W½ NW¼; Section 32 except SE¼.

T.26S., R.07W. Willamette Meridian: Section 5; Section 6 except NW¼; Section 7 except NW¼ SW¼, SW¼ NW¼; N½ NE¼, SE¼ NE¼, E½ SE¼, N½ SW¼, NW¼ NW¼ Section 8; Section 9 except N½ NW¼.

T.26S., R.08W. Willamette Meridian: W½, E½ SE¼, SE¼ NE¼ Section 1; NW¼ SE¼, SE¼ NW¼ Section 12.

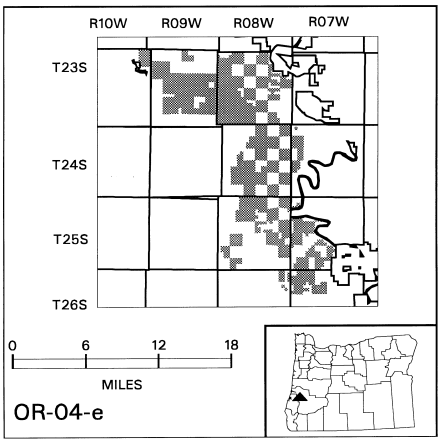

Map and description of OR–04–f taken from United States Fish and Wildlife Service 1:100,000 map; Cottage Grove and Roseburg, Oregon; 1995.

Critical Habitat includes only Federal lands designated as Late Successional Reserves described within the following areas:

T.22S., R.06W. Willamette Meridian: S½, S½ NE¼ Section 17; Section 19; Section 21; Section 29; Section 30 except W½ NW¼, SE¼ NW¼, NW¼ SW¼; Section 31; NW¼ NE¼, NE¼ NW¼ Section 32.

T.23S., R.06W. Willamette Meridian: W½ W½ Section 4; Section 5; N½ NE¼, NE¼ NW¼ Section 8; NW¼ NW¼ Section 9; Section 19; Section 31; W½ NW¼, NW¼ SW¼ Section 32.

T.23S., R.07W. Willamette Meridian: N½ NW¼, S½ NE¼, N½ SW¼, NW¼ SE¼ Section 3; NE¼ NE¼ Section 4; SE¼ SE¼ Section 14; E½ NW¼, S½ NE¼, NE¼ SE¼ Section 15; Section 23 except N½ NW¼, SE¼ NW¼, W½ NE¼, SW¼ SW¼; Section 25; S½ S½ Section 27; S½ S½ Section 33.

T.24S., R.07W. Willamette Meridian: N½ NW¼ Section 2; S½ SW¼, NW¼ SW¼, SW¼ SE¼, SE¼ NE¼ Section 3; Section 11 except NE¼, NE¼ NW¼; N½ N½, W½ SW¼, SW¼ NW¼ Section 15; E½ SE¼, SE¼ NE¼, SW¼ SW¼ Section 21; Section 23; Section 25; Section 27 except SW¼, S½ NW¼; SE¼ SW¼, NW¼ SW¼, SW¼ NW¼ Section 28; Section 35.

T.25S., R.07W. Willamette Meridian: Section 1; NE¼ Section 2; Section 3; Section 11 except N½ NW¼; NW¼ SW¼ Section 12.

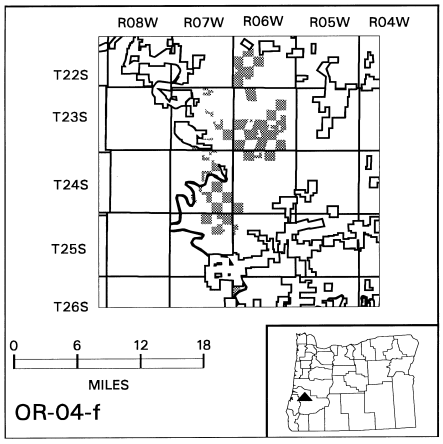

Map and description of OR–04–g taken from United States Fish and Wildlife Service 1:100,000 map; Cottage Grove, Oregon; 1995.

Critical Habitat includes only Federal lands designated as Late Successional Reserves described within the following areas:

T.21S., R.06W. Willamette Meridian: Section 31.

T.21S., R.07W. Willamette Meridian: W½ Section 7; Section 16 except NW¼; Section 17; N½ Section 18; Section 19; NW¼, N½ NE¼, SW¼ NE¼, NE¼ SW¼, NW¼ SE¼ Section 20; Section 21; Section 25; NE¼ Section 28; Section 29; N½, N½ SW¼, SW¼ SW¼, NE¼ SE¼ Section 30; Section 31; Section 33; Section 35.

T.21S., R.08W. Willamette Meridian: Section 1; Section 2 except W½ SW¼; Section 10 except N½ NE¼; Section 11; Section 12 except S½ SW¼, NE¼ NE¼; Section 13; Section 23; E½ Section 24; Section 25; N½ N½ Section 26; Section 35 except SW¼ NW¼, E½ NE¼, SE¼ SE¼, NW¼ SW¼.

T.22S., R.06W. Willamette Meridian: Section 5; NW¼, N½ NE¼, N½ SW¼ Section 7.

T.22S., R.07W. Willamette Meridian: Section 1; W½ Section 6; Section 7 except W½ NW¼; Section 11 except NW¼; NW¼, N½ NE¼, SW¼ NE¼, NE¼ SW¼ Section 15.

T.22S., R.08W. Willamette Meridian: Section 1; NE¼, S½ NW¼, N½ SW¼, SW¼ SW¼ Section 5; NE¼ SE¼ Section 12.

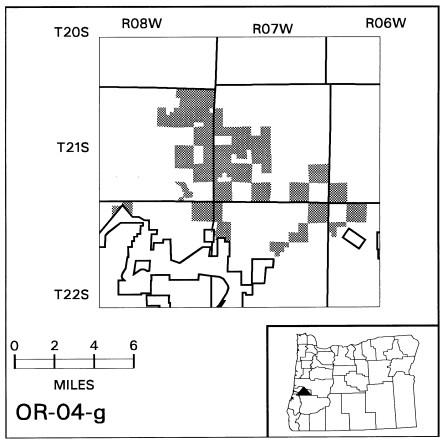

Map and description of OR–04–i taken from United States Fish and Wildlife Service 1:100,000 map; Eugene and Cottage Grove, Oregon; 1995.

Critical Habitat includes only Federal lands designated as Late Successional Reserves described within the following areas:

T.17S., R.06W. Willamette Meridian: SE¼ SE¼ Section 35; SW¼ SW¼ Section 36.

T.17S., R.07W. Willamette Meridian: Section 11; S½, SW¼ NW¼ Section 13; Section 15; NW¼, S½ S½, NW¼ NE¼ Section 19; SE¼ Section 25; Section 29 except E½ W½, W½ NE¼.

T.17S., R.08W. Willamette Meridian: Section 13 except N½ NW¼; Section 17 except SW¼, NE1/ 4 NE¼, NW¼ NW¼; Section 21; S½ SW¼, NW¼ NW¼ Section 22; Section 23; Section 25; Section 27; NE¼ SW¼ Section 28; E½ E½ Section 33; Section 35.

T.18S., R.06W. Willamette Meridian: Section 5 except SW¼ SW¼; SE¼ Section 11; Section 19; Section 21 except E½ SE¼, SE¼ NE¼; SW¼ Section 23; Section 27 except S½

NE¼; Section 31; NE¼, W½ SE¼, E½ SW¼ Section 35.

T.18S., R.07W. Willamette Meridian: Section 1; N½ Section 7; Section 17 except SE¼ SW¼, NW¼ SW¼; Section 19; Section 21; Section 25; Section 27; Section 29; Section 31; Section 33 except NE¼ SW¼, NW¼ SE¼; Section 35.

T.18S., R.08W. Willamette Meridian: E½ NW¼, NW¼ NE¼ Section 1; E½ NE¼ Section 2; Section 3; Section 4 except NE¼, NW¼ NW¼, N½ SE¼, SE¼ SE¼; Section 9; Section 11 except E½ SE¼, SW¼ SE¼, SE¼ SW¼; Section 13 except N½ NE¼, E½ NW¼, W½ SW¼; N½ N½, S½ SW¼, NE¼ SE¼, SE¼ NE¼, SW¼ NW¼ Section 15; Section 19; Section 21 except E½ NW¼, NW¼ SE¼; S½, SE¼ NE¼, SW¼ NW¼ Section 23; Section 25; Section 27; SE¼ Section 28; Section 29 except E½ NE¼; Section 31; NW¼ NE¼ Section 32; Section 33 except NE¼; Section 35 except S½ SW¼, SW¼ SE¼.

T.19S., R.06W. Willamette Meridian: Section 1 except N½ NW¼, SW¼ NW¼; Section 3; Section 5; Section 7 except N½ NE¼; NW¼ SW¼, W½ NW¼ Section 8; E½, S½ SW¼, SE¼ NW¼ Section 15; Section 17 except NE¼ NE¼, SW¼ NW¼; Section 19 except SE¼ SE¼; E½ NW¼, SW¼ NE¼ Section 20; Section 21; Section 23; Section 25; Section 27; Section 29; Section 31; Section 33; SE¼ NE¼ Section 34; Section 35.

T.19S., R.07W. Willamette Meridian: Section 1 except S½ SE¼, SE¼ SW¼; Section 3 except SW¼ SE¼, SW¼ SW¼; S½, E½ NE¼, NW¼ NW¼ Section 5; Section 7; Section 9 except N½ NW¼, SW¼ NW¼; Section 11 except N½ N½, SE¼ NW¼, SW¼ NE¼; Section 13; Section 15; Section 17; Section 19 except N½ SW¼; Section 21; Section 23; N½ NE¼, S½ SE¼ Section 25; Section 27; Section 29; S½, W½ NW¼ Section 30; Section 31; W½ NW¼ Section 32; Section 33; Section 35 except NW¼ NE¼.

T.19S., R.08W. Willamette Meridian: Section 1; Section 5; N½ NW¼ Section 6; Section 7; SW¼, W½ SE¼ Section 8; W½ Section 9; NE¼, E½ NW¼, NW¼ NW¼, NE¼ SE¼ Section 13; Section 17; N½ S½, SE¼ NE¼, NW¼ NW¼ Section 18; Section 19; Section 21; SE¼ SE¼ Section 22; Section 23; SE¼ SE¼ Section 24; Section 25; NW¼ Section 26; Section 27; SE¼ SE¼ Section 28; Section 29; SE¼, SW¼ SW¼ Section 30; Section 31; W½ W½ Section 32; Section 33; Section 35.

T.20S., R.06W. Willamette Meridian: Section 1 except S½ SW¼; Section 3 except E½ SW¼, SW¼ SW¼; SE¼ NE¼ Section 4; Section 5; S½ S½ Section 6; Section 7; Section 9; Section 11 except W½ NW¼, NW¼ SW¼, SE¼ NE¼; Section 13; Section 15; Section 17; W½ W½, E½ SE¼ Section 18; Section 19; Section 21; Section 23; N½ SE¼, SW¼ SE¼ Section 26; Section 27; Section 29; Section 31; E½ NE¼ Section 32; SE¼, NW¼, NW¼ NE¼, S½ NE¼, SE¼ SW¼ Section 33; Section 35 except S½ SW¼.

T.20S., R.07W. Willamette Meridian: Section 1; E½ E½ Section 2; Section 3 except NE¼ NW¼; Section 5; Section 6 except N½ N½; N½ N½ Section 7; Section 11; Section 12 except E½ E½, NW¼ SE¼, SW¼ NE¼; Section 13–15; Section 21; Section 22 except SE¼, SE¼ NE¼; Section 23 except W½ SW¼, SW¼ NW¼; Section 33 except E½ NE¼; SW¼ Section 34.

T.20S. R.08W. Willamette Meridian: Section 1; SW¼ Section 2; Section 3; SE¼ SE¼ Section 4; N½ NE¼ Section 6; E½ E½ Section 8; Section 9; Section 11; W½ W½ Section 12.

T.21S., R.06W. Willamette Meridian: Section 3; Section 5; W½ SW¼, SW¼ NW¼, SE¼ SW¼ Section 6; Section 7; Section 8 except SE¼; Section 9; Section 11; Section 14 except NE¼; Sections 15–17; Section 18 except NW¼ NW¼, S½ NW¼, NE¼, NW¼ SE¼, E½ SW¼, SW¼ SW¼; Section 19; NW¼ NE¼ Section 20; Section 21; S½ NE¼, N½ SE¼ Section 22; Section 23; Section 27.

Critical Habitat includes only State lands described within the following areas:

T.17S., R.08W. Willamette Meridian: SE¼ NW¼ Section 28.

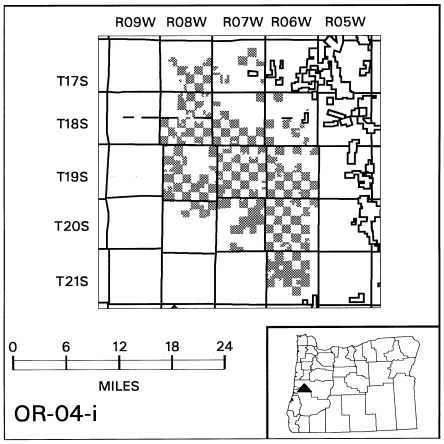

Map and description of OR–04–j objective taken from United States Fish and Wildlife Service 1:100,000 map; Eugene, Oregon; 1995.

Critical Habitat includes only Federal lands designated as Late Successional Reserves described within the following areas:

T.13S., R.06W. Willamette Meridian: S½ Section 31.

T.14S., R.06W. Willamette Meridian: NW¼, W½ SW¼ Section 6; Section 7; W½ W½ Section 18; W½ W½ Section 19; W½ W½ Section 30; Section 31.

T.14S., R.07W. Willamette Meridian: Section 1; Section 9; Section 11 except E½ SE¼; Section 12 except S½ SW¼; Section 13 except SW¼, SW¼ SE¼; SE¼ SW¼ Section 14; Section 17; Section 19; Section 20 except NW¼

NW¼, E½ NW¼, NE¼, E½ SE¼; Section 21 except W½ NW¼, NE¼ NW¼; Section 23 except SW¼ SE¼; S½ SE¼, NE¼ SE¼, SE¼ NE¼ Section 24; Section 25; Section 26 except N½ N½, SE¼ SW¼; Section 27; S½ Section 28; Sections 29–34.

T.14S., R.08W. Willamette Meridian: Section 19 except N½ N½, SW¼ NE¼, NW¼ SE¼; E½ SE¼ Section 20; S½ SE¼, SW¼ Section 21; S½ SW¼, W½ SE¼ Section 22; S½ SW¼ Section 23; E½ SE¼, NE¼ Section 25; NW¼ Section 26; Section 27; E½ SW¼ Section 28; Section 29 except N½ N½; Section 30 except N½ NE¼, SE¼ NE¼, SE¼, NE¼ NW¼; Section 31 except N½ S½; Section 32; Section 33 except S½ S½; NW¼, N½ NE¼, NW¼ SW¼ Section 34.

T.15S., R.06W. Willamette Meridian: Section 29; Section 31; Section 33 except NE¼, E½ SE¼, SW¼ NW¼; SE¼ SE¼ Section 34; SW¼ SW¼ Section 35.

T.15S., R.07W. Willamette Meridian: Section 3 except SW¼ SW¼; Section 4 except E½ NE¼, N½ SE¼; Sections 5–6; Section 7 except S½ SW¼, N½ SE¼; NW¼ NE¼ Section 8; Sections 18–21; Section 25 except SE¼ NE¼; Section 27; Section 29; Section 31; Section 33 except NE¼; SE¼ NW¼, SE¼ NE¼, NE¼ SE¼, SW¼ SE¼ Section 35.

T.15S., R.08W. Willamette Meridian: Section 1; S½, NE¼ NE¼ Section 2; S½ SE¼ Section 3; SW¼ SW¼ Section 4; Section 5 except S½ NE¼, SE¼ NW¼, SW¼, N½ SE¼; Section 6 except SE¼ NW¼, S½ SW¼, SW¼ NE¼, SE¼; Section 7 except N½ N½, SE¼ NE¼; Section 9 except E½ E½, SW¼ SE¼; Section 11; Sections 13–14; Section 15 except NW¼ NW¼; Sections 16–20; Section 21 except SW¼ NW¼; Sections 22–27; N½ Section 28; Sections 29–31; N½, W½ SW¼ Section 32; Section 33; Section 35; W½ Section 36.

T.16S., R.06W. Willamette Meridian: SE¼, E½ SW¼, NW¼ SW¼, SW¼ NW¼ Section 3; Section 5 except S½ SW¼, NW¼ SW¼, SW¼ NW¼; Section 7 except S½ SE¼, NE¼ SE¼; Section 9; SW¼ NE¼, NE¼ NW¼ Section 12; NW¼, N½ NE¼, W½ SE¼, SW¼ SW¼ Section 17; S½ S½ Section 33.

T.16S., R.07W. Willamette Meridian: Section 1; Section 3 except S½ SW¼; Section 5 except W½ SW¼; S½ SW¼ Section 6; Section 7 except NE¼, S½ NW¼, NE¼ SE¼; NE¼, N½ SE¼, SE¼ NW¼ Section 11; Section 13; E½, SW¼ Section 15; W½ NW¼ Section 18; S½ Section 19; Section 21.

T.16S., R.08W. Willamette Meridian: Section 1; Sections 3–4; Section 5 except S½ NW¼, SW¼ NE¼, NW¼ SW¼; NW¼, N½ SW¼, SW¼ SW¼, NW¼ NE¼ Section 6; Section 7 except W½, S½ NE¼, N½ SE¼; Sections 8–9; W½ W½ Section 10; Section 11; Section 13 except S½ SE¼; Section 15; Section 17 except SW¼ NW¼; Section 18 except NW¼, W½ E½, NE¼ NE¼, SE¼ SW¼; Section 19 except E½ SW¼, S½ NE¼, NW¼ NE¼, SE¼ NW¼; Section 20 except W½ SE¼, S½ SW¼; Sections 21–23; SW¼ SW¼, SW¼ SE¼ Section 24; Section 25; N½ Section 26; Section 27; Section 28 except S½ SE¼; Section 29 except NW¼ NW¼; S½ SE¼, SE¼ NE¼ Section 30; Section 31 except N½ NW¼; Section 32 except SE¼, Section 33; S½ Section 34; N½, NW¼ SE¼ Section 35.

T.17S., R.08W. Willamette Meridian: Section 5; N½ NE¼ Section 6.

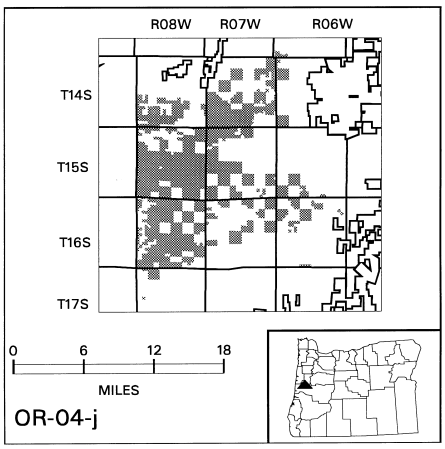

Map and description of OR–04–k taken from United States Fish and Wildlife Service 1:100,000 map; Corvallis, Eugene, Oregon; 1995.

Critical Habitat includes only Federal lands designated as Late Successional Reserves described within the following areas:

T.12S., R.07W. Willamette Meridian: SE¼, S½ SW¼, S½ NE¼ Section 10; Section 11 except N½ N½; W½ W½ Section 13; Sections 14–15; Section 16 except NW¼ NW¼; Section 19 except N½ N½; Section 20 except SW¼ SW¼; Sections 21–23; W½, S½ SE¼ Section 24; Section 25; Section 26 except SW¼; Section 27; Section 28 except NE¼ NW¼; Sections 29–31; Section 32 except NW¼, NW¼ NE¼; Sections 33–35; W½ W½, NE¼ NW¼ Section 36.

T.12S., R.08W. Willamette Meridian: SW¼, SW¼ NW¼, S½ SE¼ Section 3; NE¼, N½ SW¼, S½ SE¼ Section 5; N½ SE¼ Section 8; Section 9 except NE¼ NE¼, W½ SW¼, SE¼ SW¼, W½ SE¼; SE¼, NE¼ NE¼ Section 10; Section 11 except N½ NE¼, SE¼ SE¼; S½ Section 12; E½, E½ SW¼ Section 13; N½ NW¼, NE¼, SE¼ SW¼ Section 15; N½ NE¼ Section 16; Section 17 except NW¼, NW¼ NE¼; SW¼, W½ SE¼, SW¼ NW¼ Section 18; W½, SW¼ SE¼ Section 19; S½ NE¼ Section 20; Section 21; Section 22 except NW¼ NW¼; SE¼, S½ SW¼ Section 23; W½ W½ Section 24; Section 25; N½ Section 26; Section 27; Section 29 except NE¼; W½ SW¼, N½ NW¼, NW¼ NE¼, NE¼ SE¼ Section 30; Section 31; Section 33 except SE¼, W½ NE¼; Section 35 except SW¼ NW¼, NW¼ SW¼.

T.12S., R.09W. Willamette Meridian: SE¼ SE¼ Section 13; E½ E½ Section 24.

T.13S., R.07W. Willamette Meridian: Section 2 except N½ NE¼, NE¼ NW¼, SE¼ NE¼, NE¼ SE¼; Section 3; Section 5; W½ Section 6; Section 7; Section 9; N½ NW¼, SW¼ NW¼ Section 15; Section 17; SW¼ SW¼ Section 18; Section 19 except NE¼ SE¼; E½ NW¼, NE¼ SW¼, W½ NE¼ Section 21; S½ SE¼ Section 23; SW¼, W½ SE¼, SW¼ NW¼ Section 27; N½ SE¼, SE¼ NE¼, NW¼ NE¼, E½ NW¼ Section 35.

T.13S., R.08W. Willamette Meridian: Section 1; NE¼ Section 2; Section 3 except N½ NE¼, SW¼ NE¼; Section 5; S½ Section 6; Section 7; E½ SE¼ Section 8; Section 9 except NW¼ NE¼; Section 11; W½ NW¼, SE¼ NW¼, E½ SE¼, NW¼ SE¼, SE¼ NE¼, NE¼ SW¼ Section 12; Section 13; E½, NE¼ SW¼ Section 14; Section 15; Section 17; Sections 19–21; Section 23; W½ W½, SE¼ NW¼, SE¼ NE¼ Section 24; Section 25; W½ SE¼, E½ SW¼, SW¼ SW¼ Section 26; Section 27; Section 29; NW¼, SW¼ SE¼ Section 30; Section 31; SE¼ SE¼, SW¼ NW¼ Section 32; Section 33; SW¼ NW¼ Section 34; Section 35 except E½ SE¼, SW¼ SE¼.

T.13S., R.09W. Willamette Meridian: E½ E½ Section 25.

T.14S., R.07W. Willamette Meridian: SW¼ SW¼ Section 5; NE¼ NE¼ Section 7.

T.14S., R.08W. Willamette Meridian: N½ NE¼, NE¼ NW¼ Section 3; Section 5 except S½ SE¼; Section 7 except W½ W½, NE¼ NW¼, NE¼ NE¼; Section 11 except NW¼, NW¼ NE¼, N½ SW¼; N½ SW¼, W½ NW¼ Section 15.

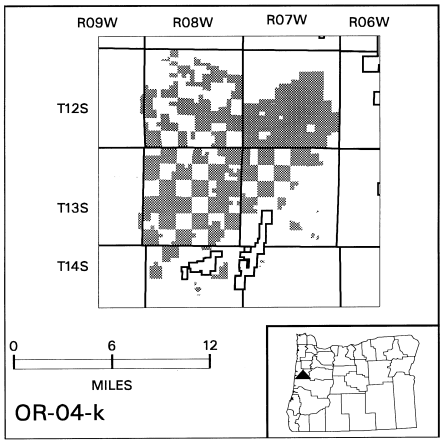

Map and description of OR–06–a taken from United States Fish and Wildlife Service 1:100,000 map; Coos Bay, Oregon; 1995.

Critical Habitat includes only Federal lands designated as Late Successional Reserves described within the following areas:

T.25S., R.12W. Willamette Meridian: SE¼ SE¼ Section 35.

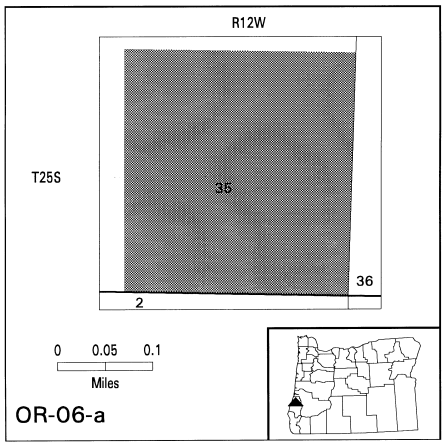

Map and description of OR–06–b taken from United States Fish and Wildlife Service 1:100,000 map; Roseburg, Oregon; 1995.

Critical Habitat includes only Federal lands designated as Late Successional Reserves described within the following areas:

T.25S., R.10W. Willamette Meridian: Section 31; Section 33.

T.26S., R.09W. Willamette Meridian: SE¼, E½ SW¼ Section 9; Section 10 except NE¼; Section 17; S½ S½ Section 18; Section 19; SW¼ Section 20; Section 21; N½ N½, S½ S½ Section 28; Section 29; Section 31 except N½ SW¼, SW¼ SW¼; SW¼, W½ SE¼, SE¼ NW¼ Section 32; Section 33.

T.26S., R.10W. Willamette Meridian: Sections 3–5; E½, SE¼ NW¼ Section 6; Section 7; SW¼, S½ NE¼ Section 8; Section 9; Section 11; Section 13; N½ Section 14; Sections 15–17; Section 19; SE¼ Section 20; N½ Section 21; W½ Section 22; Section 23; N½ N½, N½ S½ Section 24; Section 25; Section 27; NE¼ Section 28; Sections 29–31; E½ Section 32; Section 33; Section 35 except SE¼.

T.27S., R.09W. Willamette Meridian: Sections 4–5; SE¼, NE¼ NE¼, SE¼ SW¼ Section 6; Section 7 except NW¼ SW¼; N½ NW¼, W½ SW¼ Section 8; Section 9; Section 17; Section 18 except SW¼, SE¼ SE¼; Sections 19–21; Sections 29–31; E½ SE¼, SW¼ SE¼ Section 33.

T.27S., R.10W. Willamette Meridian: E½ E½, W½ SE¼ Section 1; Section 3; W½ SW¼, SW¼ NW¼ Section 4; Section 5; S½ SE¼ Section 6; Sections 7–9; NE¼, SE¼ SE¼ Section 10; Section 11; S½ NW¼, W½ SW¼, SE¼ SE¼ Section 12; Sections 13–15; N½ Section 16; Sections 17–20; Sections 21–23; W½ NW¼, NW¼ SW¼ Section 24; Sections 25–29; NE¼, SW¼ SW¼ Section 30; Section 31; W½ W½, SE¼ NW¼, NE¼ SW¼ Section 32; Section 33; SW¼ NW¼ Section 34; Section 35.

T.28S., R.09W. Willamette Meridian: SE¼ SW¼ Section 4; Section 5; Section 7; Section 9.

T.28S., R.10W. Willamette Meridian: Section 1; Section 3 except E½ SE¼; N½ SE¼ Section 4; Section 5; N½ NE¼, NE¼ NW¼, SE¼ SE¼ Section 6; Section 7 except W½ NW¼, NW¼ SW¼; S½ N½, NE¼ NW¼ Section 8; Section 9 except NE¼; N½ NE¼, E½ NW¼, E½ SE¼ Section 11; NW¼ NW¼ Section 12.

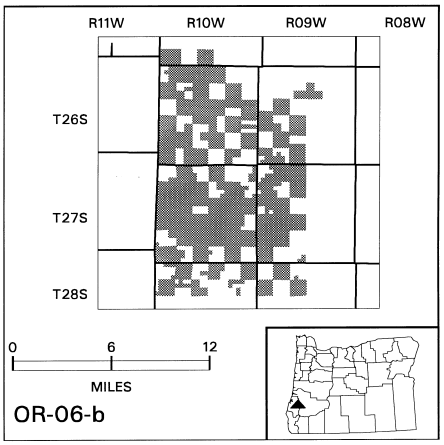

Map and description of OR–06–c taken from United States Fish and Wildlife Service 1:100,000 map; Roseburg and Canyonville, Oregon; 1995.

Critical Habitat includes only Federal lands designated as Late Successional Reserves described within the following areas:

T.29S., R.10W. Willamette Meridian: S½ SE¼, W½ SW¼ Section 11; SW¼ NW¼, W½ SW¼, SE¼ SW¼ Section 12; Section 13; E½ W½, E½ Section 14; NE¼ NE¼ Section 20; Section 21; E½, W½ SW¼ Section 23; Section 31.

T.30S., R.11W. Willamette Meridian: E½, SE¼ SW¼ Section 1; E½ Section 12; E½, NW¼ Section 13; N½ SE¼, S½ NE¼, NE¼ NE¼, NE¼ SW¼, SE¼ NW¼ Section 35.

T.31S., R.11W. Willamette Meridian: SW¼ Section 2.

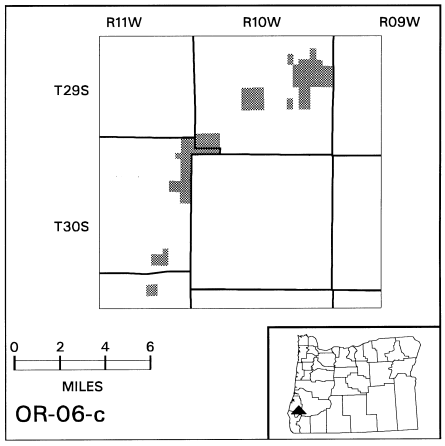

Map and description of OR–06–d taken from United States Fish and Wildlife Service 1:100,000 map; Roseburg, Oregon; 1995.

Critical Habitat includes only Federal lands designated as Late Successional Reserves described within the following areas:

T.28S., R.08W. Willamette Meridian: Section 3; Section 5; NE¼ Section 8; Section 9; N½ NW¼ Section 10; NW¼ NW¼ Section 11; N½ NW¼, W½ NE¼, W½ SW¼ Section 15; Section 17; Section 27; Section 33.

T.28S., R.09W. Willamette Meridian: Section 19; Section 21; SW¼ Section 22; Section 23; Section 25; Section 27; Section 29; Section 31; Section 33; Section 35.

T.28S., R.10W. Willamette Meridian: NE¼ Section 24.

T.29S., R.08W. Willamette Meridian: Section 5.

T.29S., R.09W. Willamette Meridian: Section 1 except SE¼; Section 3; Section 5; Section 11 except N½ NE¼; Section 15; Section 23 except S½ SE¼, NE¼ SE¼, SE¼ NE¼; Section 27 except S½ SE¼.

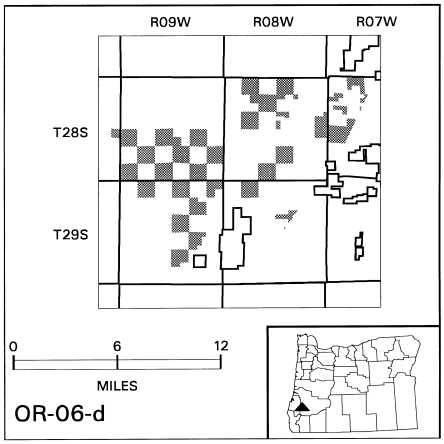

Map and description of OR–07–a taken from United States Fish and Wildlife Service 1:100,000 map; Port Orford, Oregon; 1995.

Critical Habitat includes only Federal lands designated as Late Successional Reserves described within the following areas:

T.31S., R.12W. Willamette Meridian: N½ NW¼, SW¼ NW¼ Section 5; SE¼, E½ SW¼, SW¼ SW¼, NE¼ NW¼ Section 15; Section 21; Section 22 except SE¼; Section 23 except E½ NE¼, SW¼ NE¼; W½ NW¼ Section 25; Section 27.

T.32S., R.10W. Willamette Meridian: Section 2 except E½ E½; Section 3 except E½ NE¼, SW¼ NE¼, SW¼ SW¼; E½ SE¼, SE¼ NE¼ Section 4; S½ Section 7; SW¼ SW¼, E½ SE¼, NE¼ NE¼, S½ NE¼ Section 8; Section 9 except SE¼, S½ NE¼; Section 10; Section 11 except E½ E½, W½ SE¼, E½ SW¼; N½ NW¼, W½ SW¼, SW¼ NW¼ Section 15; Sections 16–17; Section 18 except E½ SE¼, SE¼ NE¼; Section 19 except S½ NW¼, NE¼ NW¼, NW¼ NE¼, E½ SE¼, SW¼ SE¼; Section 20–21; W½ NW¼ Section 22.

T.32S., R.11W. Willamette Meridian: SE¼ Section 1; N½ N½, SW¼ NW¼ Section 4; Section 5; N½, NE¼ SE¼ Section 6; NE¼ SE¼ Section 7; Section 8 except SW¼ NW¼; W½ Section 9; Section 12 except SW¼ SW¼; Section 13; SE¼, E½ SW¼ Section 14; W½ Section 16; Section 17; Section 18 except N½ NW¼, E½ SW¼, NW¼ SE¼; Section 19; Section 20 except S½ SE¼; SE¼ Section 22; Section 23 except SE¼ NE¼, NW¼ NW¼; Section 24 except S½ NW¼, N½ SW¼; Section 25 except E½ E½; Section 26; NE¼ Section 27; E½, NE¼ SW¼, S½ SW¼ Section 28; S½ S½, NW¼ NW¼, NW¼ SW¼ Section 29; Sections 30–34; Section 35 except NE¼ NE¼; W½ W½ Section 36.

T.32S., R.12W. Willamette Meridian: E½ NE¼, N½ SE¼, SW¼ SE¼ Section 1; W½ NW¼ Section 2; Section 3; Section 10; E½ SE¼, SE¼ NE¼ Section 13; W½, NW¼ NE¼ Section 15; Sections 19–20; W½, W½ NE¼ Section 21; SE¼ SE¼ Section 23; E½ E½, S½ SW¼ Section 24; Section 25; Section 26 except N½ NW¼; S½ S½, NE¼ SW¼ Section 27; SE¼ SE¼ Section 28; N½ NW¼, SW¼ NW¼ Section 29; Section 30 except SE¼ SE¼; W½, W½ E½, S½ SE¼ Section 31; E½, E½ SW¼ Section 33; Sections 34–36.

T.32S., R.13W. Willamette Meridian: Section 4 except N½ N½; S½ Section 5; S½, SE¼ NE¼ Section 6; N½ N½, SE¼ NE¼, S½ S½, NE¼ SE¼ Section 7; Section 8; Sections 22–23; S½, S½ N½ Section 24; Sections 25–27; E½ NE¼, NE¼ SE¼ Section 31; Sections 32–36.

T.32S., R.14W. Willamette Meridian: N½ Section 17; W½ SW¼, SE¼ SW¼ Section 19; NE¼, N½ SE¼ Section 22; Section 23 except S½ S½, NE¼ SE¼; Section 24 except W½ SW¼, NW¼ NE¼, NE¼ NW¼; E½ NE¼, NW¼ NE¼, NE¼ SE¼ Section 25; S½ Section 29; SE¼, SE¼ SW¼, SE¼ NE¼, NW¼ NW¼ Section 30; Section 31 except W½ W½, NE¼ SW¼, E½ NW¼; Section 32 except SE¼ SE¼.

T.33S., R.11W. Willamette Meridian: Sections 7–8; Section 9 except E½ NW¼, W½ NE¼; Sections 10–11; W½ Section 12; N½ NE¼ Section 13; Section 14 except SE¼, SE¼ SW¼; Sections 15–20; Section 21 except SE¼; Section 22 except SE¼ SE¼; W½ NW¼, NW¼ SW¼ Section 23; N½ NW¼, SW¼ NW¼ Section 27; S½ NE¼, N½ SE¼, SE¼ SW¼ Section 28; W½, N½ NE¼ Section 29; Sections 30–31; Section 32 except N½ NE¼; NW¼ NW¼ Section 33.

T.33S., R.12W. Willamette Meridian: Section 7 except W½ SW¼; Section 8; W½ SW¼, SE¼, W½ NW¼ Section 9; Section 10 except N½ NW¼; Sections 11–32; Section 33 except E½ SE¼; Section 34 except N½ SW¼; Sections 35–36.

T.33S., R.13W. Willamette Meridian: E½ Section 8; Sections 9–11; Section 12 except SE¼ SE¼; Section 13 except N½ NE¼, NE¼ NW¼, SW¼ NW¼, NW¼ SW¼; Section 14 except S½ S½, NE¼ SW¼; SW¼, E½ NE¼, NW¼ NW¼ Section 15; S½, S½ NW¼ Section 16; SE¼, SE¼ NE¼ Section 17; Sections 19–20; Section 21 except SE¼; E½ NE¼ Section 22; Section 23 except SW¼ SW¼, N½ NW¼, NW¼ NE¼; Sections 24–25; S½ SE¼, SE¼ SW¼ Section 26; NW¼ Section 28; Section 29 except S½ SW¼, SE¼; Section 30 except S½ SE¼; NW¼, N½ SW¼ Section 31; E½ NE¼, SE¼ Section 34; Sections 35–36.

T.33S., R.14W. Willamette Meridian: Section 7 except N½ N½, S½ NE¼, E½ SE¼, NW¼ SW¼, SW¼ NW¼; S½ SE¼ Section 13; SW¼ SW¼ Section 15; S½ SE¼, NW¼, NW¼ SW¼, NW¼ SE¼ Section 17; SE¼ Section 18; NW¼, N½ NE¼, SE¼ NE¼ Section 20; Section 21 except NW¼ NW¼, SW¼; Section 22 except SW¼, E½ NE¼; Section 23 except N½ N½, SW½ NE¼; Sections 24–28; Section 29 except NW¼; Sections 32–35; Section 36 except NW¼, E½ SE¼.

T.34S., R.11W. Willamette Meridian: NW¼, NW¼ NE¼ Section 4; Sections 5–6; Section 7

except NE¼ SE¼; NW¼ NW¼, E½ NE¼, SW¼ NE¼ Section 8; W½ NW¼ Section 9; NE¼ Section 18; N½ NW¼, SW¼ NW¼, NW¼ SW¼, SE¼ Section 19; NE¼, E½ NW¼ Section 30; W½ SW¼, SW¼ NW¼ Section 31.

T.34S., R.12W. Willamette Meridian: Sections 1–3; Section 4 except W½ SW¼; Section 5 except S½ S½; Section 6 except N½ NE¼; Section 7 except E½ NE¼, SE¼; SE¼ Section 8; Sections 9–36.

T.34S., R.13W. Willamette Meridian: Sections 1–2; NE¼, N½ SE¼, E½ NW¼ Section 3; Sections 11–14; E½ Section 15; SW¼, W½ SE¼ Section 17; Section 20 except NW¼ SW¼, S½ SW¼; Section 21 except NW¼ NW¼; Section 22 except NW¼ NE¼; Section 23 except NW¼ NW¼; Sections 24–26; N½, NE¼ SE¼ Section 27.

T.35S., R.11W. Willamette Meridian: SW¼, W½ NW¼ Section 6; NW¼ Section 7; S½ SW¼ Section 18; N½ NW¼, NE¼ SW¼ Section 19; Section 31; W½ Section 32.

T.35S., R.12W. Willamette Meridian: Sections 1–4; Section 5 except SW¼ SW¼, NE¼ SW¼; Section 6 except SE¼ SE¼, SW¼ SW¼; SE¼ SW¼, E½ Section 7; Sections 8–9; N½, NW¼ SW¼ Section 10; N½ N½, SW¼ NW¼, SW¼ SE¼ Section 11; NE¼ NE¼ Section 12; Section 13 except SE¼ NE¼, NE¼ SE¼, N½ N½; Section 14; Section 15 except NW¼; SE¼ SE¼, W½ NE¼, NW¼, N½ SW¼ Section 16; Sections 17–19; Section 20 except E½ NE¼, N½ SE¼; Section 21 except NW¼, NW¼ NE¼, NW¼ SW¼; Sections 22–28; Section 29 except N½ NW¼, SW¼ NW¼, W½ NE¼; Section 30 except SE¼ NE¼, SE¼, SE¼ SW¼; Section 32 except SW¼ SW¼; Sections 33–36.

DESCRIPTION OF LANDS USING PROTRACTED PUBLIC LAND SURVEY LINES

Critical Habitat includes only Federal lands designated as Late Successional Reserves described within the following areas:

T.32S., R.13W. Willamette Meridian: Sections 18–21; Sections 28–29; N½, NW¼ SW¼ Section 30.

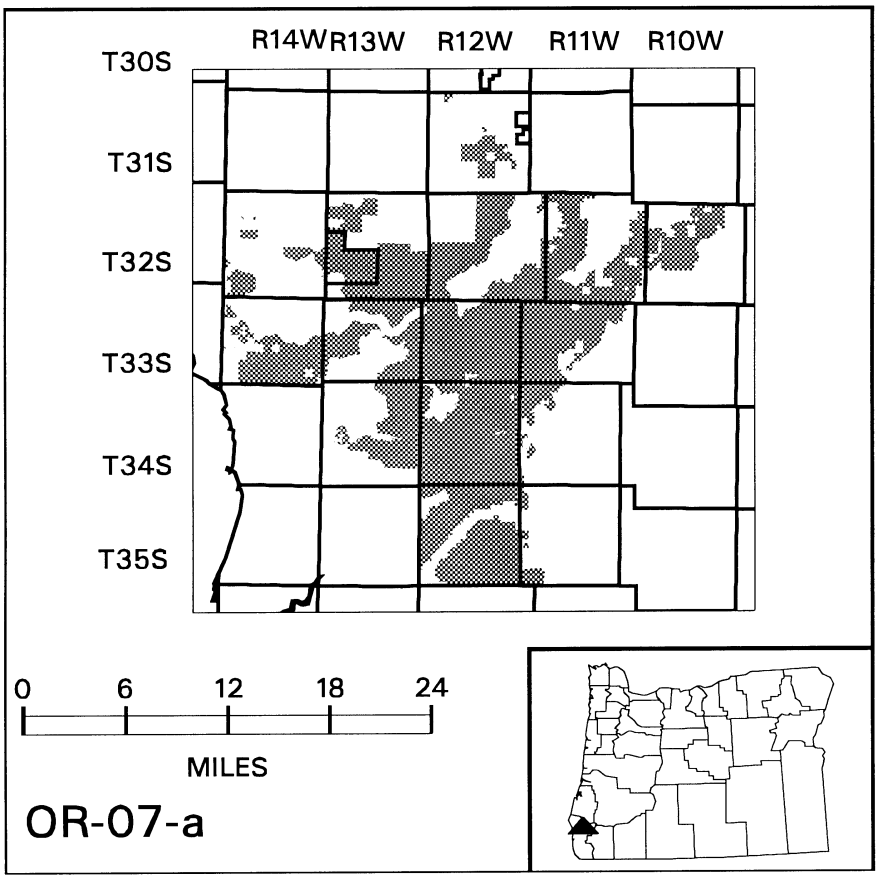

Map and description of OR–07-b taken from United States Fish and Wildlife Service 1:100,000 map; Port Orford and Gold Beach, Oregon; 1995.

Critical Habitat includes only Federal lands designated as Late Successional Reserves described within the following areas:

T.35S., R.12W. Willamette Meridian: Section 31 except E½ E½, N½ N½, SW¼ NW¼.

T.35S., R.13W. Willamette Meridian: NW¼, N½ NE¼, S½ SE¼, S½ SW¼, NW¼ SW¼ Section 31; N½ N½ Section 32; N½ Section 33; N½, NE¼ SE¼ Section 34; Section 35; W½, NW¼ NE¼ Section 36.

T.36S., R.12W. Willamette Meridian: Sections 1–4; NE¼, E½ SE¼, SE¼ NW¼, N½ NW¼, NW¼ SE¼ Section 5; E½ E½, W½ SE¼, SW¼ NE¼ Section 8; Sections 9–17; S½ SE¼ Section 18; NE¼, E½ SE¼ Section 19; Sections 20–23; Section 24 except SE¼ SE¼; N½ NW¼ Section 25; Section 26 except N1/2 SE1/4; Sections 27–29; NE¼, E½ SE¼, NW¼ SE¼, E½ NW¼ Section 30; SE¼, E½ SW¼, E½ NE¼, SW¼ SW¼ Section 31; Sections 32–35; SW¼, W½ NW¼ Section 36.

T.36S., R.13W. Willamette Meridian: S½ S½, E½ NE¼, NE¼ SE¼, N½ NW¼ Section 1; SW¼, S½ SE¼, NE¼ NE¼ Section 2; Section 3; NE¼, N½ SE¼, N½ NW¼ Section 4; Section 5; NW¼, SE¼, NE¼ SW¼, E½ NE¼, SW¼ NE¼ Section 6; N½, SW¼ SE¼, NW¼ SW¼ Section 7; Section 8 except SE¼ NE¼, NE¼ SE¼; Section 9 except NW¼ NE¼, NE¼ NW¼, SW¼ NW¼, NW¼ SW¼; Sections 10–11; Section 12 except E½ SE¼, SE¼ NE¼; Section 13 except SE¼, E½ SW¼; Section 14 except SW¼; Section 15 except W½ NW¼, NW¼ SW¼; N½ NE¼, SW¼, S½ SE¼ Section 17; E½, E½ SW¼ Section 18; E½ SE¼, NE¼, S½ SW¼, NE¼ NW¼ Section 19; NW¼, SW¼

NE¼ Section 20; E½, NE¼ SW¼ Section 22; Section 23; Section 24 except NE¼; Sections 25–26; Section 27 except N½ NW¼, SW¼ NW¼; SE¼ SE¼, NW¼ NW¼ Section 28; Sections 29–32; W½ W½, E½ E½ Section 33; Section 34; N½, W½ SW¼ Section 35; N½ N½ Section 36.

T.36S., R.12 ½W. Willamette Meridian: Section 1 except SE¼ NE¼, SE¼; S½, NW¼ Section 12; NW¼, N½ NE¼ Section 13; W½ Section 24; W½ Section 25; W½ NW¼ Section 36.

T.37S., R.12W. Willamette Meridian: NW¼ NW¼ Section 1; Section 2 except SE¼, SE¼ SW¼; Section 3 except NW¼ SW¼; Section 4 except NE¼ SE¼; N½ N½, S½ NW¼ Section 5; Section 6 except S½, SE¼ NW¼; NE¼, E½ SE¼, N½ NW¼ Section 9; W½, NW¼ NE¼ Section 10.

T.37S., R.13W. Willamette Meridian: W½, N½ NE¼ Section 5; Sections 6–8; W½ W½, NE¼ SW¼, SE¼ NW¼ Section 9; W½, W½ NE¼, NE¼ NE¼ Section 17; Section 18; N½ NE¼, NW¼, W½ SW¼ Section 19; NW¼ NW¼ Section 20; NW¼ NW¼ Section 30.

T.37S., R.14W. Willamette Meridian: Section 1 except SW¼ SW¼; E½ SE¼, NE¼ Section 2; E½ Section 11; Section 12 except W½ NW¼, N½ SW¼; SE¼, N½ N½ Section 13; Section 24 except NW¼ NE¼.

T.37S., R.12 ½W. Willamette Meridian: Section 1 except N½ NW¼, S½ SW¼.

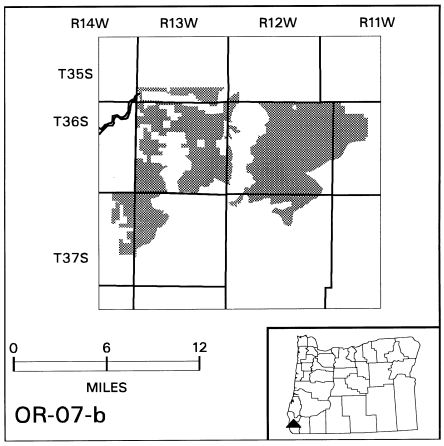

Map and description of OR–07–c taken from United States Fish and Wildlife Service 1:100,000 map; Gold Beach, Oregon; 1995.

Critical Habitat includes only Federal lands designated as Late Successional Reserves described within the following areas:

T.37S., R.12W. Willamette Meridian: E½ SW¼, W½ SE¼, SE¼ SE¼ Section 17; SE¼ SE¼ Section 18; Section 19 except N½ NW¼; Section 20; W½ W½ Section 21; S½ SE¼, SW¼, NW¼, NW¼ SE¼ Section 28; Sections 29–33; W½, NW¼ SE¼, SW¼ NE¼ Section 34; S½ SE¼, SE¼ SW¼ Section 35.

T.37S., R.13W. Willamette Meridian: SE¼, E½ SW¼, S½ NE¼ Section 24; Section 25; Section 26 except NE¼ NW¼, NW¼ NE¼; E½ E½ Section 27; SE¼, E½ NE¼, E½ SW¼ Section 34; Sections 35–36.

T.37S., R.12 ½W. Willamette Meridian: Section 24 except NW¼ NW¼; Sections 24–25; Section 36.

T.37 ½S. R.11W. Willamette Meridian: W½ SW¼, SW¼ NW¼ Section 31.

T.37 ½S. R.12.W. Willamette Meridian: Section 25 except E½; Section 26 except E½ NW¼; Sections 27–32; Section 33 except S½ SW¼; Sections 34–35; Section 36 except N½ NE¼.

T.38S., R.11W. Willamette Meridian: Section 6 except N½ NE¼, S½ SE¼, NE¼ SE¼; W½, W½ SE¼, Section 7; NW¼, W½ SW¼, NW¼ NE¼ Section 18.

T.38S., R.12W. Willamette Meridian: Sections 1–2; Section 3 except W½ SW¼, SE¼ SW¼; NE¼ NE¼ Section 4; NW¼, W½ NE¼ Section 5; Section 6; N½ NW¼ Section 7; S½ S½, NE¼, N½ SE¼, NE¼ SW¼ Section 9; Sections 10–12; N½ N½, S½ NE¼, NW¼ SE¼ Section 13; N½, N½ S½ Section 14; Sections 15–16; E½ SE¼ Section 17; E½ E½ Section 20; Section 21; W½ W½, NE¼ NW¼, NW¼ NE¼ Section 22; W½ Section 27; Section 28; Section 29 except NW¼ NW¼; S½ SE¼ Section 30; N½ NE¼ Section 31; Section 32; Section 33 except S½ SE¼; W½ NW¼, NW¼ SW¼ Section 34.

T.38S., R.13W. Willamette Meridian: Sections 1–2; SE¼ SE¼ Section 3; E½ E½, SW¼ SE¼ Section 10; Sections 11–13; Section 14 except S½ SW¼, SW¼ SE¼; NE¼ Section 15; N½ N½ Section 24.

T.39S., R.12W. Willamette Meridian: N½ NW¼, SE¼ NW¼, NE¼ SW¼, NE¼ NE¼ Section 5.

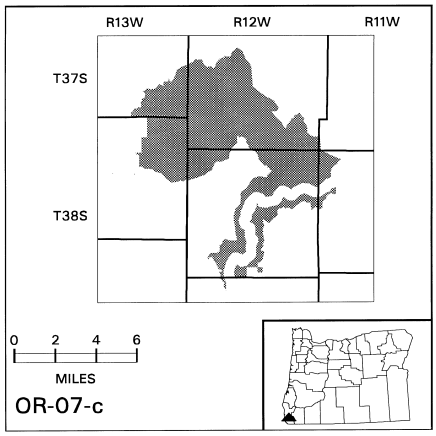

Map and description of OR–07–d taken from United States Fish and Wildlife Service 1:100,000 map; Gold Beach and Grants Pass, Oregon; 1995.

Critical Habitat includes only Federal lands designated as Late Successional Reserves described within the following areas:

T.38S., R.11W. Willamette Meridian: S½ SE¼, NE¼ SE¼, SE¼ NE¼ Section 31.

T.39S., R.11W. Willamette Meridian: SW¼, SW¼ SE¼ Section 4; S½, S½ NW¼ Section 5; E½, E½ W½ Section 6; Section 7 except NW¼ NW¼; Section 8 except SW¼ SW¼; Section 9; W½ W½, E½ SW¼ Section 10; NW¼, SW¼ SW¼ Section 15; Section 16 except NW¼ SW¼, SW¼ NW¼; N½ NE¼, SE¼ SW¼, S½ SE¼ Section 17; Section 18 except N½ NE¼; Sections 19–20; Section 21 except SE¼ SE¼; W½ NW¼ Section 22; NW¼ NW¼, W½ SW¼, SE¼ SW¼, SW¼ SE¼ Section 29; Sections 30–32; SW¼, S½ NW¼, W½ SE¼ Section 33.

T.39S., R.12W. Willamette Meridian: S½ S½ Section 1; S½ S½, N½ SE¼ Section 2; S½ Section 3; Section 10 except SE¼ SE¼; Section 11 except S½ SW¼; Section 12; Section 13 except SW¼, SW¼ NW¼; NE¼ NE¼ Section 14; W½, W½ E½, E½ SE¼ Section 19; S½, E½ NE¼ Section 20; Section 21; S½ S½, NW¼ SW¼, W½ NW¼, NE¼ SE¼ Section 22; S½, S½ N½ Section 23; Sections 24–36.

T.39S., R.13W. Willamette Meridian: Section 33.

T.40S., R.09W. Willamette Meridian: SW¼ Section 4; S½, S½ NW¼ Section 5; SE¼, SE¼ NE¼ Section 6; Section 7 except S½ SE¼; Section 8 except S½ S½; N½ NW¼, SW¼ NW¼ Section 9; W½ NW¼, NE¼ NW¼ Section 18; Section 19 except E½ NW¼, NE¼ SW¼; SW¼, S½ NW¼ Section 20; S½ SE¼ Section 21; Section 27 except NE¼ NE¼; Section 28; SE¼, SE¼ SW¼, SE¼ NE¼, NE¼ NW¼ Section 29; Section 30 except E½ SE¼, SE¼ NE¼, SW¼ SE¼, SE¼ SW¼; S½, W½ NW¼ Section 31; Section 32 except NW¼ NW¼; Section 33; Section 34 except E½ SE¼, SE¼ NE¼, SW¼ SE¼.

T.40S., R.10W. Willamette Meridian: SW¼ SW¼ Section 1; SE¼, S½ SW¼, E½ NE¼ Section 2; S½ SW¼ Section 3; SE¼ SE¼ Section 4; SE¼, S½ NE¼ Section 8; Section 9 except N½ NW¼; Sections 10–11; Section 12 except NW¼ NE¼; Sections 13–16; Section 17 except N½ NW¼, SW¼ NW¼; Section 19 except NW¼, NW¼ SW¼, NW¼ NE¼; Sections 20–36.

T.40S., R.11W. Willamette Meridian: N½ NW¼, SW¼ NW¼, NW¼ NE¼ Section 4; Sections 5–8; W½ NW¼, S½ SE¼, SW¼ Section 9; Section 16 except E½ E½; Sections 17–21; E½ SE¼, SW¼ SE¼ Section 25; Section 27 except E½, NE¼ NW¼; Sections 28–33; W½ Section 34; SE¼ SE¼, SE¼ NE¼ Section 35; Section 36.

T.40S., R.12W. Willamette Meridian: Sections 1–30; Section 31 except W½ SW¼, SW¼ NW¼; Sections 32–36.

T.40S., R.13W. Willamette Meridian: Section 4 except SE¼ SE¼; W½, NW¼ NE¼, S½ SE¼, NE¼ SE¼ Section 9; W½, NE¼ Section 10; SE¼ SW¼ Section 12; N½ NW¼ Section 13.

T.41S., R.09W. Willamette Meridian: Sections 4–8; Sections 17–18.

T.41S., R.10W. Willamette Meridian: Sections 1–18.

T.41S., R.11W. Willamette Meridian: Section 1; Section 2 except NW¼ NE¼, NE¼ NW¼; Sections 3–15; Sections 17–18.

T.41S., R.12W. Willamette Meridian: Sections 1–4; Section 5 except W½, SW¼ SE¼; Section 7 except NW¼, W½ SW¼, NW¼ NE¼; W½, S½ SE¼ Section 8; Section 9 except S½ S½, NW¼ SW¼; Section 10; Section 11 except SE¼ SW¼, W½ SW¼; Sections 12–13; Section 14 except NE¼ NW¼, NW¼ NE¼; Section 15; Section 17; Section 18 except W½ W½.

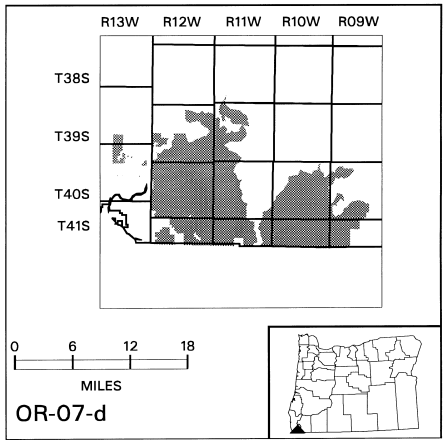

Map and description of OR–07–f taken from United States Fish and Wildlife Service 1:100,000 map; Port Orford, Canyonville, Gold Beach and Grants Pass, Oregon; 1995.

Critical Habitat includes only Federal lands designated as Late Successional Reserves described within the following areas:

T.32S., R.09W. Willamette Meridian: Section 34.

T.32S., R.10W. Willamette Meridian: Section 25; E½, NE¼ NW¼, SE¼ SW¼ Section 26; Section 35 except W½ NW¼; Section 36 except SE¼ SW¼, SW¼ SE¼.

T.33S., R.09W. Willamette Meridian: Section 2; Sections 3–4; Section 5 except SE¼ NW¼, E½ SW¼; Section 6 except SE¼; Section 7 except E½ NW¼, W½ NE¼; Section 8 except NE¼ NW¼; Sections 9–10; Sections 17–19.

T.33S., R.10W. Willamette Meridian: Section 1 except NE¼, N½ SW¼, S½ NW¼; Section 2 except NE¼ SE¼; Section 3 except NW¼, N½ NE¼, SW¼ SW¼, N½ SW¼; Section 9 except W½, N½ NE¼, SW¼ SE¼; Section 10; Section 11 except NE¼ NW¼; Section 12 except NW¼, SE¼ NE¼; Sections 13–14; Section 15 except W½ SW¼; Section 21 except W½; Sections 22–24; Sections 26–27; Section 28 except N½ NW¼; Section 29 except

NW¼ SW¼; SE¼ SE¼ Section 30; Section 31 except W½, W½ SE¼; Sections 32–34.

T.34S., R.10W. Willamette Meridian: Sections 4–5; Section 6 except NW¼ NE¼, N½ NW¼, SW¼ NW¼; Sections 7–8; Section 18.

T.34S., R.10 ½W. Willamette Meridian:S½ Section 7; Section 18 except NW¼ NW¼; Sections 19; Sections 30–31.

T.34S., R.11W. Willamette Meridian: E½ SE¼, SE¼ NE¼ Section 11; Section 12 except E¼; Section 13 except NE¼; E½ E½, SW¼ SW¼ Section 14; SE¼ SE¼ Section 15; Section 21 except N½, E½ SE¼, NW¼ SW¼; Section 22 except NW¼, W½ NE¼, NW¼ SE¼, N½ SW¼, SW¼ SW¼; Section 23 except NE¼ NW¼, NW¼ NE¼; Sections 24–28; S½ NE¼, SE¼ Section 31; Section 32 except N½ NW¼; Sections 33–36.

T.35S., R.10 ½W. Willamette Meridian: Section 6; Section 7 except E½ E½, W½ SE¼, NE¼ SW¼; Section 18 except E½, E½ SW¼; NW¼, W½ SW¼, NW¼ NE¼ Section 19; W½ SW¼ Section 30; Section 31.

T.35S., R.11W. Willamette Meridian: Sections 1–4; Section 5 except SW¼ SW¼; E½ NE¼ Section 6; E½ E½ Section 7; Sections 8–15; Section 17; E½ NE¼, NW¼ NE¼ Section 18; Section 20 except SW¼ NW¼, W½ SW¼; Section 21 except SW¼ NE¼; Sections 22–28; NE¼ NW¼, E½ E½ Section 29; Section 33 except W½ SW¼; Sections 34–36.

T.36S., R.11W. Willamette Meridian: Sections 2–3; N½ N½, SE¼ NE¼, E½ SE¼ Section 4; NE¼ NW¼, N½ NE¼ Section 5; E½ E½ Section 9; Sections 10–11; Section 15; E½ E½ Section 16.

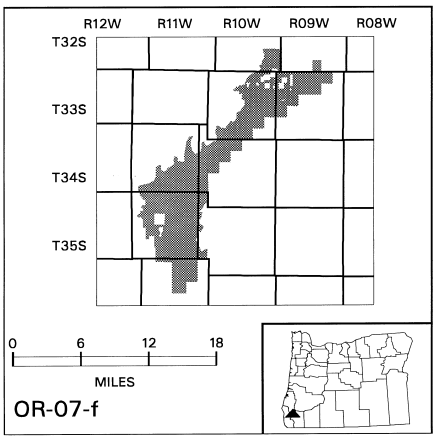

Map and description of OR–07–g taken from United States Fish and Wildlife Service 1:100,000 map; Canyonville, Oregon; 1995.

Critical Habitat includes only Federal lands designated as Late Successional Reserves described within the following areas:

T.31S., R.09W. Willamette Meridian: Section 19 except NW¼ NW¼, SW¼ SW¼, SW¼ SE¼; Section 29; Section 31; Section 33 except NE¼ NE¼.

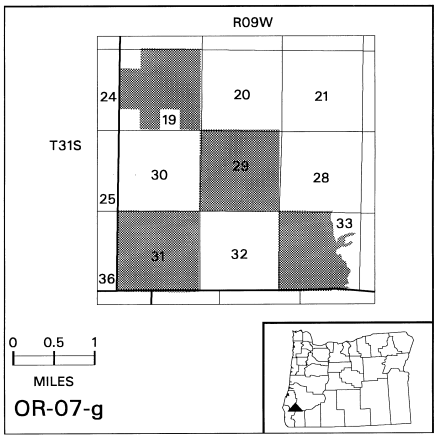

Map and description of CA–01–a taken from United States Fish and Wildlife Service 1:100,000 map; Grants Pass, Oregon; Crescent City and Happy Camp, California; 1995.

Critical Habitat includes only Federal lands designated as Late Successional Reserves described within the following areas:

T.18N., R.01E. Humboldt Meridian: NW¼ NW¼ Section 1; W½, NE¼, NW¼ SE¼ Section 2; Section 3; E½ Section 4; NE¼, E½ SE¼ Section 9; Section 10; W½ NE¼, NW¼, SW¼, Section 11; W½ Section 14; Section 15; NE¼ NE¼ Section 16; Section 22; NW¼, NW ¼ SW¼ Section 23; N½, N½ SW¼, NW¼ SE¼ Section 27.

T.19N., R.01E. Humboldt Meridian: Section 33 except W½ SW¼; Sections 34–35; Section 36 except SE¼ SE¼.

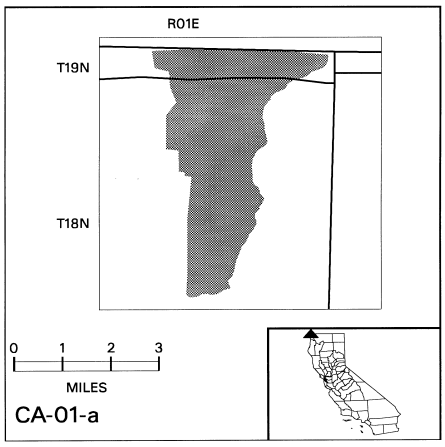

Map and description of CA–01–b taken from United States Fish and Wildlife Service

1:100,000 map; Crescent City and Happy Camp, California; 1995.

Critical Habitat includes only Federal lands designated as Late Successional Reserves described within the following areas:

T.17N., R.02E. Humboldt Meridian: SW¼ SE¼, SE¼ SW¼ Section 29; Section 31 except N½ NW¼, SW¼ NW¼; W½, W½ NE¼ Section 32.

T.17N., R.01E. Humboldt Meridian: S½ SW¼ Section 35; SE¼, SE¼ SW¼ Section 36.

T.16N., R.03E. Humboldt Meridian: S½ SW¼, NW¼ SW¼, SW¼ SE¼ Section 17; SE¼, E½ SW¼, SW¼ SW¼, S½ NE¼, SE¼ NW¼ Section 18; Sections 19–20; SW¼, S½ NW¼, Section 21; W½ SW¼, SW¼ NW¼ Section 27; Section 28 except NE¼ NE¼; Sections 29–33; S½ NW¼, SW¼, W½ SE¼, SE¼ SE¼ Section 34.

T.16N., R.02E. Humboldt Meridian: W½, SW¼ SE¼ Section 5; Sections 6–8; W½ Section 9; W½ NW¼, SW¼, S½ SE¼ Section 16; Section 17; Section 18 except W½ NW¼, SE¼ NW¼; Sections 19–21; Section 22 except N½ NE¼, SE¼ NE¼; SW¼ SW¼ Section 23; S½, S½ NE¼, NE¼ NE¼ Section 25; Section 26 except NE¼ NE¼; Sections 27–29; N½ N½, SE¼ NE¼ Section 30; Section 32 except SW¼; Sections 33–36.

T.16N., R.01E. Humboldt Meridian: Sections 1–2; SE¼, E½ NE¼ Section 3; NE¼, SW¼ NW¼, NE¼ NW¼ Section 10; N½, SE½ SE¼, N½ S½ Section 11; Section 12; S½ SE¼ Section 13; NE¼ Section 24.

T.15N., R.03E. Humboldt Meridian: Sections 2–6; N½, N½ SW¼ Section 7; SE¼, S½ SW¼, NE¼ SW¼ Section 8; Sections 9–10; W½, W½ NE¼ Section 11; SW¼ SW¼ Section 13; Section 14 except N½ NE¼, SE¼ NE¼; Sections 15–17; Section 18 except NW¼, NW¼ SW¼; NE¼, NE¼ NW¼ Section 19; Section 20 except SW¼; Sections 21–23; W½ NW¼, NW¼ SW¼ Section 24; Section 27 except E½ E½, SW¼ SW¼; Section 28 except S½, SW¼ NE¼, SE¼ NW¼; NE¼, NW¼ SE¼, NE¼ SW¼, E½ NW¼ Section 29.

T.15N., R.02E. Humboldt Meridian: Sections 1–3; N½ NW¼, NE¼, E½ SE¼ Section 4; NE¼ NE¼ Section 5; Section 10 except W½ SW¼; Sections 11–12; Section 13 except E½ NE¼, SE¼; Section 14; NE¼, E½ SE¼, NW¼ SE¼ Section 15; E½ SE¼ Section 22; Section 23 except SE¼ NE¼, SW¼ SE¼; SW¼ Section 24; Section 25 except E½ NE¼; Section 26 except NE¼ NE¼; S½, S½ N½ Section 27; SE¼, SE¼ SW¼, S½ NE¼ Section 28; Section 33–34; Section 35 except E½ E½.

T.14N., R.02E. Humboldt Meridian: N½ NW¼, W½ W½, NW¼ NE¼ Section 2; Section 3; N½ N½, E½ E½ Section 4; E½ E½ Section 9; Section 10; NW¼, N½ SW¼, W½ NE¼, NW¼ SE¼ Section 11; NW¼ NW¼ Section 14; N½ N½ Section 15.

DESCRIPTION OF LANDS USING PROTRACTED PUBLIC LAND SURVEY LINES

Critical Habitat includes only Federal lands designated as Late Successional Reserves described within the following areas:

T.14N., R.03E. Humboldt Meridian: SE¼ SE¼ Section 21; SW¼ SW¼ Section 22; W½ SW¼, W½ NE¼, NW¼ Section 27; Section 28 except NW¼; SE¼ SE¼ Section 29; E½ Section 33 except W½ W½, E½ SW¼, SW¼ SE¼; W½ W½ Section 34.

T.13N., R.03E. Humboldt Meridian: NW¼ NW¼ Section 3.

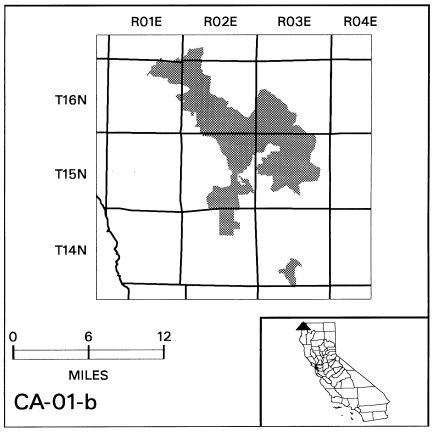

Map and description of CA–01–c taken from United States Fish and Wildlife Service 1:100,000 map; Happy Camp and Hoopa, California; 1995.

Critical Habitat includes only Federal lands designated as Late Successional Reserves described within the following areas:

T. 11N., R.06E. Humboldt Meridian: N½ NW¼, SW¼ NW¼, W½ SW¼ Section 30.

T. 11N., R.05E. Humboldt Meridian: W½ NE¼, NW¼, E½ SW¼, W½ SE¼ Section 36.

DESCRIPTION OF LANDS USING PROTRACTED PUBLIC LAND SURVEY LINES

Critical Habitat includes only Federal lands designated as Late Successional Reserves described within the following areas:

T. 14N., R.05E. Humboldt Meridian: S½ Section 7; Section 18 except E½ SE¼, SE¼ NE¼; W½, NW¼ NE¼ Section 19; W½ SW¼, NW¼ NW¼ Section 30; Section 31 except NE¼, NE¼ NW¼; SW¼ SW¼ Section 32.

T. 14N., R.04E. Humboldt Meridian: SE¼, SE¼ SW¼ Section 12; Section 13 except W½ W½, Sections 24–25; E½ NE¼ Section 26; SE¼, E½ NE¼ Section 35; Section 36.

T. 13N., R.05E. Humboldt Meridian: SW¼, W½ NW¼, NE¼ NW¼, W½ SE¼ Section 5; Sections 6–7; Section 8 except NE¼, NE¼ SE¼; S½ S½ Section 9; E½ SW¼, SW¼

SW¼, W½ SE¼ Section 10; NW¼, N½ SW¼, W½ NE¼, NW¼ SE¼, SE¼ SE¼ Section 15; Section 16 except SE¼ SE¼; Sections 17–21; Section 22 except SE¼ SE¼; N½ NW¼ Section 27; N½ NW¼, NW¼ NE¼ Section 28; Section 29 except E½ SE¼; Sections 30–31, Section 32 except E½ NE¼; S½ SE¼ Section 35; SW¼, W½ SE¼, SE¼ SE¼ Section 36.

T. 13N., R.04E. Humboldt Meridian: Section 1; Section 2 except NW¼; S½ SE¼ Section 3; SE¼ SE¼ Section 9; Section 10 except NW¼ NW¼; Sections 11–15; E½ E½ Section 16; SE¼, S½ NE¼, NE¼ NE¼, S½ SW¼ Section 21; Sections 22–28; Section 29 except N½ N½; Section 30 except N½ N½; Sections 31–36.

T. 13N., R.03E. Humboldt Meridian: S½ Section 25; S½ SE¼ Section 26; Section 35 except W½ NW¼; Section 36.

T. 12N., R.06E. Humboldt Meridian: W1/2 SW¼ Section 6; SW¼ Section 7; W½, W½ SE¼ Section 18; N½ NW¼, NW¼ NE¼ Section 19.

T. 12N., R.05E. Humboldt Meridian: Section 1; Section 2 except NW¼, NW¼ SW¼; S½ S½, NW¼ SW¼ Section 3; Section 4 except N½ NE¼, SE¼ NE¼; Sections 5–11; Section 12 except S½ NE¼; Sections 13–23; Section 24 except E½ SE¼, SE¼ NE¼; Section 25 except E½ NE¼; Sections 26–36.

T. 12N., R.04E. Humboldt Meridian: Sections 1–36.

T. 12N., R.03E. Humboldt Meridian: Sections 1–2; Section 3 except NW¼, W½ SW¼, W½ NE¼, NE¼ NE¼; Section 10 except W½ W½, NE¼ NW¼; Sections 11–14, Section 15 except W½ W½, SE¼ SW¼, SW¼ SE¼; SW¼ SE¼ Section 22; Section 23 except SW¼ SW¼; Section 24; Section 25 except SW¼ SE¼; N½ NE¼, SE¼ NE¼ Section 26.

T. 11N., R.06E. Humboldt Meridian: SW¼, W½ NW¼, Section 6; W½ Section 7; NW¼ NW¼ Section 18; SW¼, SW¼ NW¼ Section 19.

T. 11N., R.05E. Humboldt Meridian: Sections 1–25; Section 26 except SW¼, SW¼ SE¼; NE¼ NE¼, Section 27; Section 28 except SE¼ SE¼; Sections 29–32; Section 33 except NE¼, E½ NW¼; W½ SW¼ Section 34.

T. 11N., R.04E. Humboldt Meridian: Sections 1–30, Section 31 except SW¼, S½ NW¼; Sections 32–36.

T. 10N., R.05E. Humboldt Meridian: W½ SW¼ Section 2; Section 3 except NE¼, Sections 4–9, Section 10 except S½, SW¼ NW¼; N½ NW¼ Section 11; Section 16 except SE¼, SE¼ SW¼; Section 17–18; Section 19 except SE¼, SE¼ SW¼, SE¼ NE¼; N½ NW¼ Section 20; W½ W½, SE¼ SW¼ Section 30.

T. 10N., R.04E. Humboldt Meridian: Sections 1–3; Sections 10–15; Sections 22–27.

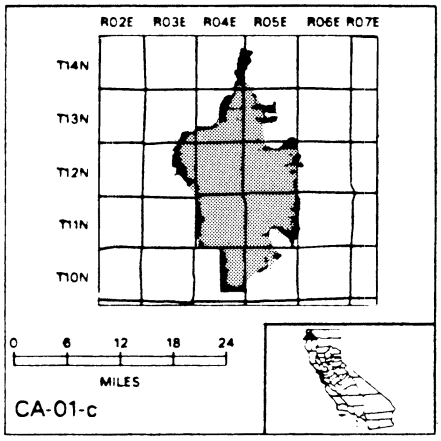

Map and description of CA–01-d taken from United States Fish and Wildlife Service 1:100,000 map; Happy Camp California; 1995.

Critical Habitat includes only Federal lands designated as Late Successional Reserves described within the following areas:

T.17N., R.03E. Humboldt Meridian: NE¼, E½ SE¼ Section 24; E½ NE¼, SE¼, Section 25; N½, E½ SE¼ Section 36.

T.16N., R.03E. Humboldt Meridian: S½ SW¼, SE¼, NE¼ SW¼ Section 1; E½ E½ Section 11; Section 12; Section 13 except W½ SW¼, SW¼ NW¼; NE¼, E½ NW¼, E½ SE¼ Section 24; SE¼, SE¼ NE¼ Section 25; Section 36 except SW¼, NW¼ NW¼, W½ SE¼.

T.15N., R.07E. Humboldt Meridian: SW¼ NW¼, NW¼ SW¼ Section 7.

T.15N., R.06E. Humboldt Meridian: NW¼ Section 13.

T.15N., R.03E. Humboldt Meridian: E½ E½ Section 1; E½, SE¼ Section 12.

T.14N., R.06E. Humboldt Meridian: N½ NW¼, SW¼ NW¼, W½ SE¼ Section 4; Section 5; Section 8; SW¼, S½ NW¼, NW¼ NW¼ Section 9; W½ Section 16; Section 17; N½ Section 20; Section 21 except S½ SW¼, N½ NE¼ Section 21.

DESCRIPTION OF LANDS USING PROTRACTED PUBLIC LAND SURVEY LINES

Critical Habitat includes only Federal lands designated as Late Successional Reserves described within the following areas:

T.18N., R.04E. Humboldt Meridian: SE¼ SW¼, SW¼ SE¼ Section 33; E½ SE¼ Section 35; SW¼, SW¼ SE¼, S½ NW¼ Section 36.

T.17N., R.06E. Humboldt Meridian: S½ SW¼, SW¼ SE¼ Section 14; S½ SW¼, NE¼ SE¼ Section 15; S½ SE¼ Section 16; E½ Section 21; Section 22; Section 23 except NE¼ NE¼; W½ SW¼ Section 24; Section 26 except E½ SE¼; Section 27 except SW¼, W½ SE¼, SE¼ NW¼; NE¼ NE¼ Section 28.

T.17N., R.05E. Humboldt Meridian: SW¼, SW¼ NW¼ Section 4; Section 5 except N½ N½, SW¼ NW¼; Section 6 except NE¼; Section 7 except S½ SE¼, SW¼ SE¼; Section 8 except SE¼ SE¼; W½ NW¼ Section 9.

T.17N., R.04E. Humboldt Meridian: Section 1 except SW¼, SW¼ NW¼; Section 2 except NE¼ NE¼, N½ NW¼, E½ SE¼; Section 3 except N½ N½; Section 4; SE¼ NE¼, SE¼ Section 5; Section 8 except NW¼; Sections 9–10; NE¼, NW¼, NW¼ SW¼ Section 11; NE¼ Section 12; Sections 16–17; W½, W½ E½ Section 20; SE¼, NE¼ SW¼ Section 21; S½, S½ N½ Section 22; S½, S½ N½ Section 23; W½ SW¼ Section 24; W½ NW¼, NW¼ SW¼ Section 25; Section 26; Section 27 except SW¼; NE¼, SW¼, SW¼ SE¼ Section 28; Section 29 except E½ NE¼; SW¼, W½ SE¼ Section 32; Section 33; N½ NE¼, SW¼, SE¼ Section 34; N½, N½ SE¼, SW¼ SW¼ Section 35.

T.16N., R.04E. Humboldt Meridian: S½ SW¼, W½ SE¼ Section 1; Section 2 except NE¼; Sections 3–4; Section 5 except N½ NW¼; Section 8; W½ W½, NE¼ NE¼ Section 9; Section 10 except W½ SW¼; Section 11 except SE¼, S½ SW¼; S½ Section 12; E½ E½ Section 17; E½ E½ Section 20; Section 29 except SE¼, E½ NE¼; W½ Section 32.

T.15N., R.06E. Humboldt Meridian: W½ SW¼ Section 2; S½ Section 3; N½, E½ Section 4; SE¼ Section 9; Section 10 except W½ NW¼, E½ SE¼, S½ NW¼ Section 11; NE¼ SE¼, SE¼ NE¼ Section 12; NW¼ Section 13; SE¼ NW¼, SW¼ NE¼ Section 14; N½ NW¼ Section 15; NW¼, N½ SW¼, NW¼ NE¼ Section 16; NE¼ NE¼, N½ SE¼, NE¼, SE¼ NW¼ Section 17; SW¼, S½ NW¼, NW¼ SE¼ Section 29; S½ SW¼ Section 30.

T.15N., R.05E. Humboldt Meridian: SE¼ Section 20; S½ Section 21; S½ SW¼ Section 22; S½ NE¼, NE¼ SW¼, SE¼ Section 25; NW¼ Section 27; Section 28 except E½ SE¼; NW¼, NW¼ SW¼ Section 29; SE¼ SE¼ Section 30; E½ NE¼, SE¼ Section 31; Sections 32–33; Section 34 except N½ N½, E½ NE¼ Section 34; E½, SW¼ SW¼, E½ SW¼ Section 35; Section 36.

T.15N., R.04E. Humboldt Meridian: W½ Section 6; W½ NW¼ Section 7.

T.14N., R.05E. Humboldt Meridian: Sections 1–4; E½ SE¼, NE¼, N½ NW¼ Section 5; NE¼, E½ NW¼ Section 6; NE¼, NE¼ NW¼, N½ SE¼ Section 8; Section 9 except S½ SW¼, SW¼ SE¼; Section 10; Section 11 except S½ SE¼, SE¼ SW¼; Section 12 except W½ SW¼; W½, NE¼ NW¼ Section 13; N½ NE¼, NW¼ Section 15; NE¼ Section 24.

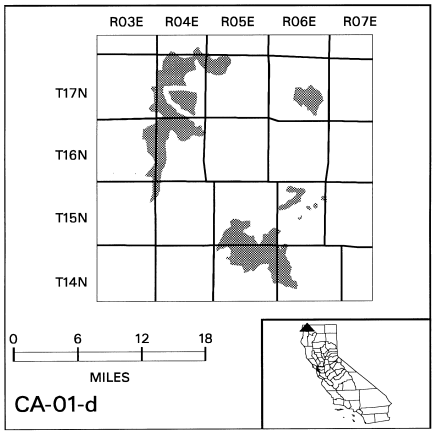

Map and description of CA–01–e taken from United States Fish and Wildlife Service 1:100,000 map; Grants Pass, Oregon; Happy Camp, California; 1995.

Critical Habitat includes only Federal lands designated as Late Successional Reserves described within the following areas:

T.41S., R.07W. Willamette Meridian: S½ SW¼, NW¼ SW¼ Section 6; N½ NW¼, SW¼ NW¼ Section 7; SE¼, S½ NE¼ Section 8; S½ SE¼, W½ Section 9; Section 16; E½ E½ Section 17.

T.41S., R.08W. Willamette Meridian: Section 1 except SE¼ NW¼, W½ SW¼; Section 2 except SE¼ SE¼; Section 4; Section 9 except W½ W½; Section 11 except NE¼ NE¼; Section 12 except E½ SE¼; Section 13 except NE¼; Sections 14–16; E½ SE¼, SE¼ NE¼ Section 17.

T.19N., R.06E. Humboldt Meridian: E½ SE¼, SW¼ SE¼ Section 31; Section 32 except NW¼ NW¼; NW ¼, W½ NE¼, N½ SW¼ Section 33.

T.19N., R.05E. Humboldt Meridian: Section 32 except S½ SW¼; Section 33; Section 34 except E½ SE¼; Section 35 except S½ SW¼; W½ NW¼ Section 36.

T.19N., R.04E. Humboldt Meridian: Sections 32–34; SW¼ SW¼ Section 35.

T.18N., R.05E. Humboldt Meridian: Section 5 except NW¼, W½ NE¼; SE¼, E½ SW¼ Section 6; Section 7 except S½ S½, NW¼ SW¼; Sections 16–17; SE¼, S½ N½, NW¼ NW¼, Section 18; N½ Section 19.

T.18N., R.04E. Humboldt Meridian: W½ NW¼ Section 2; Section 3 except SE¼ SE¼, Section 4; N½ N½, SW¼ NE¼ Section 9.

T.18N., R.03E. Humboldt Meridian: Section 1; SE¼, E½ NE¼, NE¼ NE¼, SE¼ SW¼ Section 2; SE¼ SE¼ Section 10; Section 11 except NW¼ NW¼; NW¼ NE¼, NE¼ NW¼ Section 12; W½ NW¼ Section 14; E½, E½ SW¼ Section 15; W½, NW¼ SE¼, N½ NE¼, SW¼ NE¼ Section 22; W½ Section 27; SE¼, S½ NE¼, NE¼ NE¼, E½ SW¼ Section 28; E½

SE¼, SE¼ NE¼ Section 32; Section 33; W½ Section 34.

T.17N., R.03E. Humboldt Meridian: NW¼, NW¼ SW¼ Section 3; Section 4 except S½ S½, NW¼ SW¼; NE¼ NE¼ Section 5.

Description of Lands Using Protracted Public Land Survey Lines

Critical Habitat includes only Federal lands designated as Late Successional Reserves described within the following areas:

T.18N., R.06E. Humboldt Meridian: Section 5 except E½ E½; E½ NE¼; SE¼ SW¼, SE¼ Section 6; Section 7; Section 8 except E½ NE¼; Section 17 except E½ SE¼; Sections 18–19; W½ NW¼, NE¼ NW¼, W½ SW¼ Section 20; Section 30 except E½ SE¼, SE¼ NE¼; Section 31 except E½ E½, SW¼ SE¼.

T.18N., R.05E. Humboldt Meridian: Section 1 except N½ NE¼; Sections 2–4; Sections 8–12; Section 13 except SW¼, SW¼ NW¼, SW¼ SE¼; Section 14 except SE¼, S½ NE¼; Section 15; Section 20 except SW¼; Section 21 except S½ SE ¼; Section 22 except SW¼ SE¼, S½ SW¼; NW¼, NW¼ SW¼, SW¼ SW¼ Section 23; S½ SE¼, NE¼ SE¼, E½ NE¼ Section 24; Section 25 except S½ SW¼, NW¼ NW¼; W½ SW¼, NW¼, SE¼ SW¼ Section 28; E½ Section 29; E½ Section 32; NW¼, N½ SW¼ Section 33; E½, SE¼ SW¼ Section 36.

T.18N., R.04E. Humboldt Meridian: Section 5; N½ N½ Section 8.

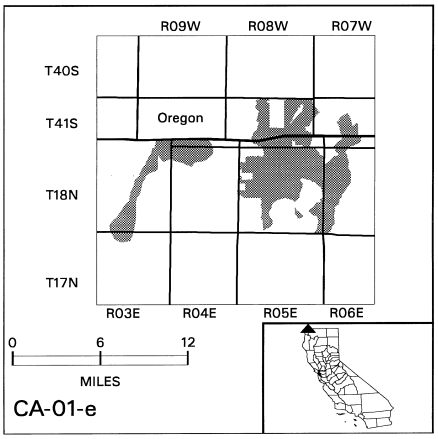

Map and description of CA–02–a taken from United States Fish and Wildlife Service 1:100,000 map; Crescent City, California; 1995.

Critical Habitat includes only Federal lands designated as Late Successional Reserves described within the following areas:

T.14N., R.01E. Humboldt Meridian: S½ NE¼, S½, SE¼ NW¼ Section 21; W½ SW¼, SE¼ SW¼ Section 22; NW¼, NW¼, NW¼ SW¼ Section 27; Section 28 except W½ SW¼, SE¼ SW¼, S½ SE¼.

T.17N., R.01E. Humboldt Meridian: SW¼ SW¼ Section 21; W½ NW¼, NW¼ SW¼ Section 28; E½ NE¼ Section 29.

Critical Habitat includes only State lands described within the following areas:

T.14N., R.01W. Humboldt Meridian: Section 1 above Mean High Water (MHW).

T.14N., R.01E. Humboldt Meridian: W½ Section 6; W½ Section 7; Sections 18–19 above MHW.

T.15N., R.01E. Humboldt Meridian: S½ Section 7; W½ Section 8; NW¼, W½ NE¼ Section 17; Sections 18–19; W½, N½ NE¼ Section 30; W½ Section 31.

T.15N., R.01W. Humboldt Meridian: SE¼, S½ SW¼ Section 1; Section 12 except W½ NE¼; S½, NE¼, NE¼ NW¼ Section 13; Section 23 above MHW, Section 24, Sections 25–26 above MHW; Section 36 above MHW.

T.16N., R.01E. Humboldt Meridian: NW¼ Section 4; Sections 5–7; Section 8 except NE¼ SE¼; SW¼ NW¼ NW¼ SW¼ Section 9; NW¼ Section 15; W½, NE¼ Section 16; Sections 17–20; W½, W½ SE¼ Section 21.

T.16N., R.01W. Humboldt Meridian: Section 1; SE¼ SE¼ Section 2; E½ NE¼ Section 11; Sections 12–13; E½ E½ Section 14; SE¼, E½ NE¼, SW¼ NE¼, S½ NW¼ Section 23; Section 24.

T.17N., R.01E. Humboldt Meridian: SW¼, W½ SE¼ Section 30, Section 31 except E½ NE¼, NE¼ SE¼.

T.17N., R.01W. Humboldt Meridian: SE¼ SE¼ Section 25; S½, E½ NE¼ Section 36.

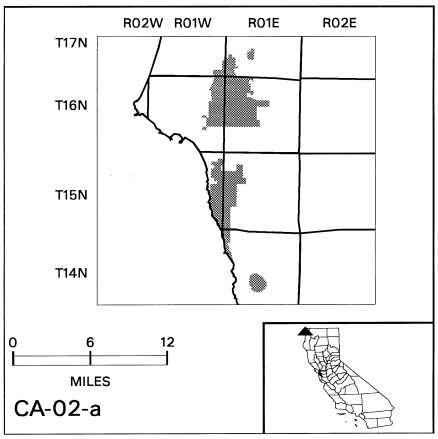

Map and description of CA–02–b taken from United States Fish and Wildlife Service 1:100,000 map; Orick and Hoopa, California; 1995.

Critical Habitat includes only State lands described within the following areas:

T.11N., R.01E. Humboldt Meridian: Sections 1–2 N½ N½ Section 3; Section 4 except E½ SE¼; Section 9 except E½ E½, SW¼

SW¼; N½ NE¼, SW¼ NE¼, E½ NW¼ Section 11; NW¼ NW¼ Section 12.

T.12N., R.01E. Humboldt Meridian: W½ NW¼, NE¼ NW¼, S½ Section 3; Section 4 above MHW; Section 9 above MHW; Section 10 except SE¼ NW¼; S½ NW¼, SW¼ Section 11; W½, NW¼ SE¼, S½ SE¼ Section 14; Section 15; Section 16 above MHW; Section 21 above MHW; Sections 22–23; SW¼ Section 24; Sections 25–27; Section 28 above MHW; Section 33 above MHW; Section 34–36.

T.13N., R.01E. Humboldt Meridian: SW¼, E½ SE¼ Section 33; SW¼ SW¼ Section 34.

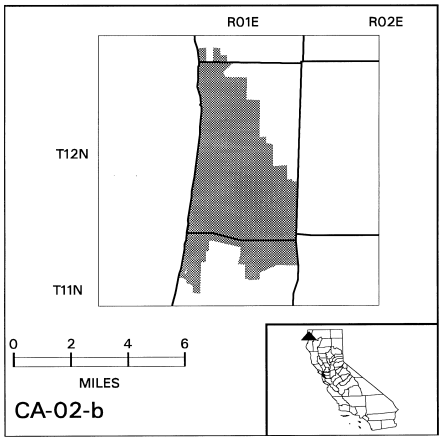

Map and description of CA–02–c taken from United States Fish and Wildlife Service 1:100,000 map; Orick, California; 1995.

Critical Habitat includes only State lands described within the following areas:

T.09N., R.01W. Humboldt Meridian: Section 23 above Mean High Water (MHW); Section 26 except SE¼, SE¼ SW¼; Section 27 above MHW; NE¼ Section 34; NW¼ NW¼ Section 35.

T.09N., R.01E. Humboldt Meridian: E½ NW¼, E½ SW¼, W½ SE¼ Section 6; W½ NE¼, E½ NW¼, W½ SE¼, SE¼ SE¼ Section 7; E½ NE¼, NE¼ SE¼ Section 18.

T.10N., R.01E. Humboldt Meridian: SW¼ SE¼, SE¼ SW¼ Section 8; W½ Section 17; Section 19 above MHW; E½ W½ W½ Section 20; Section 29 except SE¼, SW¼ NE¼, E½ SW¼, SW¼ SW¼; Section 30 above MHW; W½, N½ NE¼, E½ SW¼, SE¼ NW¼ Section 31.

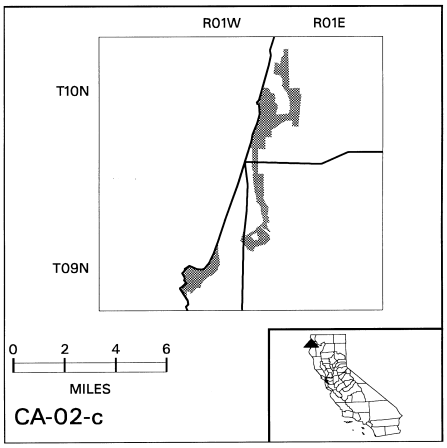

Map and description of CA–03-a taken from United States Fish and Wildlife Service 1:100,000 map; Eureka and Hayfork, California; 1995.

Critical Habitat includes only Private lands described within the following areas:

T.02N., R.01E. Humboldt Meridian: Section 1–3; N½ Section 10; Section 11–12.

T.02N., R.02E. Humboldt Meridian: Section 3; W½ Section 4; Section 5–6; N½ Section 7; N½ Section 8; Section 9–11; Section 14; Section 15 except SW¼; N½ Section 16; N½ Section 22; N½ Section 23.

T.03N., R.01E. Humboldt Meridian: S½ Section 3; Section 4–10; W½ Section 11; Section 13–18; W½ Section 19; Section 20–26; E½ Section 27; W½ Section 28; Section 29–35; Section 36 except NE¼.

T.03N., R.02E. Humboldt Meridian: Section 3 except NE¼; Section 4; SE¼ Section 5; S½ Section 6; Section 7; Section 9; Section 10; W½ Section 16; Section 18–20; Section 21 except NE¼; SW ¼ Section 22; W½ Section 27; Section 28 except SW¼; Section 29–30; Section 31 except SW¼; Section 32; Section 33 except NW¼.

T.04N., R.02E. Humboldt Meridian: S½ S½ Section 33; SW¼ Section 34.

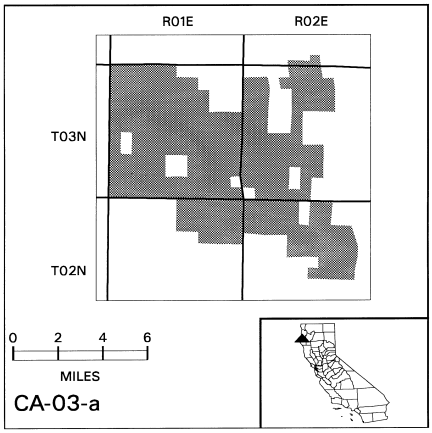

Map and description of CA–04-a taken from United States Fish and Wildlife Service 1:100,000 map; Cape Mendocino and Garberville, California; 1995.

Critical Habitat includes only State lands described within the following areas:

T.01N., R.01E. Humboldt Meridian: SW¼ Section 23; S½ Section 24; SW¼ NW¼, N½ N½ Section 25; NE¼, E½ NW¼ Section 26.

T.01N., R.02E. Humboldt Meridian: E½ NE¼, NE¼ SE¼ Section 11; NW¼ Section 12; S½ Section 19; W½ W½ Section 29; N½, N½ SE¼, NE¼ SW¼ Section 30; NW¼ NW¼, S½ SE¼, E½ SW¼ Section 32.

T.01S., R.01E. Humboldt Meridian: S½ S½ Section 13; S½ NW¼, S½ Section 14; E½ SE¼ Section 15; E½ E½, SW¼ SE¼ Section 22; Sections 23–27; Section 28 except W½ NW¼; Section 33 except SW¼ NW¼, SW¼; Sections 34–36.

T.01S., R.02E. Humboldt Meridian: S½ NW¼, NW¼ SW¼, S½ SW¼, SW¼ SE¼ Section 3; Section 4 except SW¼ NW¼; NE¼ NE¼ Section 9; NW¼, W½ NE¼, E½ SE¼ Section 10; SW¼ SW¼ Section 11; W½ Section 14; SE¼, SW¼ SW¼ Section 15; S½ NW¼, SW¼, S½ SE¼ Section 16; S½, SE¼ NE¼ Section 17; S½ S½ Section 18; Sections 19–22; W½ Section 23; W½, SW¼ SE¼ Section 26; Sections 27–34; W½ NW¼, SE¼ NW¼, N½ SW¼, SW¼ SW¼, SW¼ NE¼, S½ SE¼, NW¼ SE¼ Section 35.

T.02S., R.01E. Humboldt Meridian: Sections 1–3; E½ E½ Section 4; E½ E½ Section 9; Sections 10–14; Section 15 except W½ SW¼, SW¼ NW¼; Section 22 except SW¼, W½ NW¼; Sections 23–25; Section 26 except, SW¼, S½ NW¼, SW¼ NE¼.

T.02S., R.02E. Humboldt Meridian: SW¼ Section 1; Section 2 except NE¼, E½ NW¼, NE¼ SE¼; Sections 3–24; Section 25 except SW¼ SW¼; N½ Section 26; Section 27 except S½ S½; Section 28 except S½ S½, NW¼ SW¼; Section 29 except NE¼ SE¼, S½ SE¼; Section 30 except S½ SW¼; NE¼ NW¼, N½ NE¼ Section 36.

T.02S., R.03E. Humboldt Meridian: Section 7 except N½; SW¼ SW¼ Section 8; Section 17 except NE¼, E½ SE¼; Sections 18–20; Section 21 except NW¼ NE¼, SE¼ NE¼, N½ SE¼, SE¼ SE¼; S½ S½, NW¼ SW¼, SW¼ NW¼ Section 27; Section 28 except NE¼ NE¼; Section 29 except W½ NW¼; Section 30 except SE¼ NE¼, NE¼ SE¼; Section 31 except S½ S½, NW¼ SE¼; Section 32 except SE¼ NE¼, S½; N½ NE¼, NE¼ NW¼ Section 33; E½, NW¼ Section 34; SE¼ NW¼, NW¼ NW¼ Section 35.

T.03S., R.03E. Humboldt Meridian: NW¼ Section 3; E½ NE¼ Section 11; N½, NW¼ SW¼, SE¼ Section 12; SE¼ SE¼, Section 13.

T.03S., R.04E. Humboldt Meridian: SW¼ SW¼ Section 18; NW¼, NW¼ SW¼ Section 30.

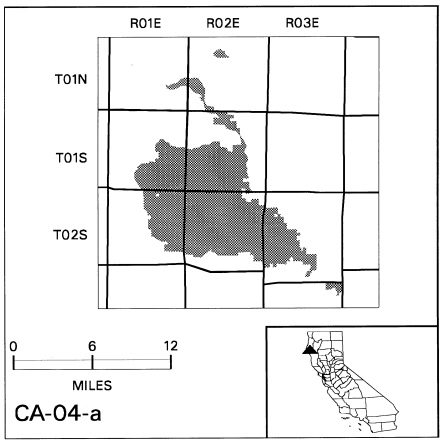

Map and description of CA–04–b taken from United States Fish and Wildlife Service 1:100,000 map; Garberville, California; 1995.

Critical Habitat includes only State lands described within the following areas:

T.04S., R.03E. Humboldt Meridian: SE¼ SW¼, S½ SE¼ Section 2; S½ SE¼ Section 9; SW¼, NW¼ SE¼ Section 10; E½ NW¼, SW¼ NE¼, N½ NE¼ Section 11.

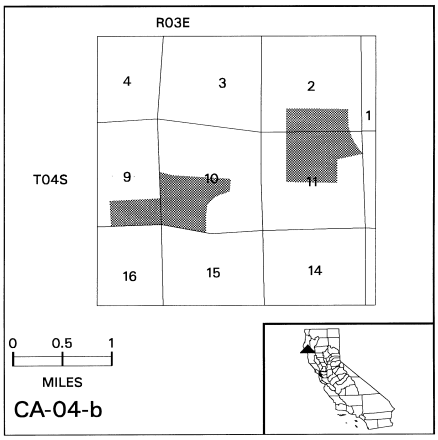

Map and description of CA–05–a taken from United States Fish and Wildlife Service 1:100,000 map; Cape Mendocino, Garberville and Covelo, California; 1995.

Critical Habitat includes only Federal lands designated as Late Successional Reserves described within the following areas:

T.02S., R.02E. Humboldt Meridian: SE¼ SE¼ Section 31; S½ SW¼, SW¼ SE¼ Section 32.

T.03S., R.02W. Humboldt Meridian: SE¼ NW¼, E½ SW¼, S½ SE¼, NW¼ SE¼ Section 12; Sections 13–14; Section 15–16 East of Mean High Water (MHW); Section 22–23 East of MHW; Section 24 except SE¼; N½ NE¼ Section 26 East of MHW.

T.03S., R.01W. Humboldt Meridian: SW¼ SW¼ Section 9; NE¼ SE¼ Section 10; S½, SE¼ NE¼ Section 11; SW¼ NW¼, S½ Section 12; Sections 13–18; N½ NW¼, SW¼ NW¼ Section 19; N½ NW¼, SE¼ NW¼, NE¼, N½ SE¼, Section 20; Sections 21–26; N½, E½ SE¼ Section 27; N½ NE¼ Section 28; NE¼ NW¼, NW¼ NE¼ Section 35; N½ NW¼, NE¼, E½ SW¼ Section 36.

T.03S., R.01E. Humboldt Meridian: N½ SE¼, SE¼ SE¼, NE¼ SW¼ Section 12; N½ SE¼, SE¼ SE¼, SE¼ NE¼ Section 13; SW¼ NW¼, W½ SW¼ Section 18; W½ NW¼, SW¼, W½ SE¼ Section 19; SE¼ NE¼, NE¼ SE¼ Section 24; W½ SW¼ Section 29; Section 30 except NE¼ NE¼; Section 31; W½ W½, NE¼ NW¼, NE¼ SW¼ Section 32.

T.03S., R.02E. Humboldt Meridian: W½ SW¼, NW¼, SE¼ NE¼, SW¼ SE¼ Section 5; E½ SE¼, SW¼ SE¼ Section 6; Section 7 except SW¼ NW¼, SE¼ SE¼; W½ W½, SE¼ NW¼, SW¼, W½ NE¼, W½ SE¼, SE¼ SE¼ Section 8; S½ SW¼ Section 9; E½ SW¼ Section 18; NE¼ NW¼, SE¼ SW¼, SW¼ SE¼ Section 19; SE¼ NE¼ Section 20; NW¼ NE¼ Section 22; NW¼ NW¼ Section 28; NW¼ NE¼ Section 30.

T.04S., R.01W. Humboldt Meridian: S½ S½, Section 1; SE¼ SE¼ Section 2; SE¼ SE¼ Section 10; S½, NE¼ Section 11; N½, W½ SW¼ Section 12; Section 14 east of MHW.

T.04S., R.01E. Humboldt Meridian: SW¼, W½ SE¼, SE¼ SE¼, S½ NE¼ Section 4; Section 5; Section 6 except S½ SW¼; NE¼, E½ NW¼, NE¼ SE¼ Section 7; N½ Section 8; Section 9 except N½ NW¼, NE¼ NE¼; S½, E½ NE¼ Section 10; SW¼, SW¼ NW¼ Section 11; Section 15; Section 16 except SW¼ SW¼; S½ SW¼ Section 20; E½, S½ SW¼ Section 21; Sections 22–23; S½ NW¼, NW¼ NW¼, SW¼ Section 24; W½ Section 25; Section 26–27; Section 28 except NW¼ NW¼; N½, SE¼ SE¼ Section 29; N½ N½ Section 33; E½ Section 34; Section 35; W½ Section 36.

T.04S., R.02E. Humboldt Meridian: S½ SW¼, NE¼ SW¼, NW¼ SE¼ Section 31.

T.05S., R.01E. Humboldt Meridian: Section 1; Section 2 except N½ SW¼; E½ NE¼, SW¼ NE¼ Section 3; NE¼, S½ SE¼, NE¼ NW¼ Section 11; Section 12 except N½ NW¼, NE¼ SW¼; Section 13 except W½ NE¼, SE¼ NE¼, NE¼ SE¼; E½ Section 14; Section 23 East of MHW; Section 24; Section 25 East of MHW.

Description of Lands Using Protracted Public Land Survey Lines

Critical Habitat includes only Federal lands designated as Late Successional Reserves described within the following areas:

T.05S., R.02E. Humboldt Meridian: Western ½ of the Western ½ of the Township T.05S., R.02E.

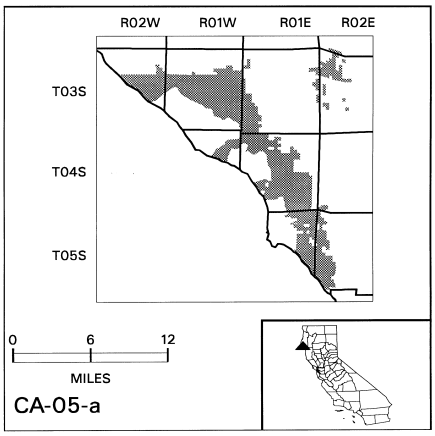

Map and description of CA–05–b taken from United States Fish and Wildlife Service 1:100,000 map; Covelo, California; 1995.

Critical Habitat includes only State lands described within the following areas:

T.24N., R.19W. Mt. Diablo Meridian: W½ W½ Section 2; Section 3 except E½ NW¼; Section 4 except NE¼ NE¼; Section 5; Section 9 above MHW; Section 10; W½ W½, SE¼ SW¼ Section 11; W½ Section 14; Section 15 above MHW; Section 22 above MHW; Section

23 except NE¼, NE¼ SE¼; Section 24 except NE¼ NW¼, N½ NE¼; Section 25 except SW¼ SW¼; Section 26 above MHW; Section 36 above MHW.

T.24N., R.18W. Mt. Diablo Meridian: SW¼ NW¼, SE¼ SW¼, W½ SW¼ Section 31.

T.23N., R.19W. Mt. Diablo Meridian: Section 1 above MHW.

T.23N., R.18W. Mt. Diablo Meridian: Section 5; Section 6 except E½ NE¼ ; Section 7 above MHW; Section 8 except N½ NE¼, SE¼ NE¼, NE¼ SE¼; W½ SW¼, S½ SE¼ Section 15; Section 16 except NE¼ NW¼, NE¼, Section 21 above MHW; N½ Section 22.

T.05S., R.02E. Humboldt Meridian: NW¼ NW¼, SE¼ NW¼ Section 22; NE¼ Section 27.

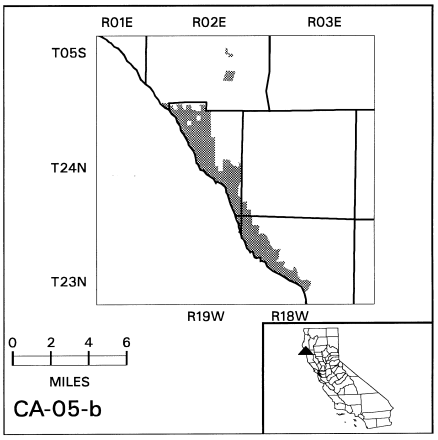

Map and description of CA–06–a taken from United States Fish and Wildlife Service 1:100,000 map; Garberville and Covelo, California; 1995.

Critical Habitat includes only State lands described within the following areas:

T.05S., R.03E. Humboldt Meridian: SE¼ SE¼ Section 10; SW¼ SW¼ Section 11; Section 13 except NE¼; Section 14 except NW¼ NE¼; Section 15 except SW¼; NW¼ NE¼, NE¼ NW¼ Section 24.

Critical Habitat includes only Federal lands designated as Late Successional Reserves described within the following areas:

T.24N., R.15W. Mt. Diablo Meridian: SW¼ NW¼, W½ SE¼, SW¼ Section 4; Section 5 except W½ SW¼; S½ NE¼ Section 6.

T.24N., R.16W. Mt. Diablo Meridian: N½ NE¼, NE¼ NW¼ Section 3; W½ NW¼, NW¼ SE¼, NE¼ NW¼, S½ SE¼, Section 5; SE¼ NE¼, N½ NW¼, Section 6; W½ SE¼ Section 7; SE¼ SW¼, W½ SE¼, SE¼ SE¼ Section 9; S½ SW¼ Section 10.

T.24N., R.17W. Mt. Diablo Meridian: Section 1 except S½ NE¼, NW¼ NW¼, SE¼ SE¼; Section 2 except SE¼ SW¼; S½ S½, NE¼ SE¼, S½ N½, NE¼ NE¼ Section 3; SE¼ SE¼, NW¼ SE¼ Section 4; W½ NW¼ Section 10; NW¼ NE¼, W½ NW¼ Section 11.

T.05S., R.05E. Humboldt Meridian: N½ NW¼ Section 2; N½ N½, SW¼ NW¼ Section 3; E½ NE¼ Section 4; SE¼ SE¼ Section 7; SW¼ SW¼ Section 8; SW¼ NW¼, N½ SW¼, SE¼ SW¼, NE¼ SE¼, Section 15; NW¼ SW¼ Section 17; E½ E½ Section 18; NE¼ NE¼, SE¼ SE¼ Section 19; NW¼ SW¼ Section 20; W½ NE¼, SE¼ NW¼, NE¼ SW¼, N½ SE¼, SW¼ SE¼ Section 22; NW¼ SW¼ Section 23; S½ NW¼, N½ SW¼, S½ SE¼, NW¼ SE¼ Section 25; NE¼ NW¼, NE¼ SW¼, W½ NE¼, SE¼ NE¼ Section 26; W½ W½, NE¼ SW¼ Section 28; S½ N½, E½ SW¼, N½ SE¼ Section 29; NE¼, NE¼ NW¼ Section 32; NW¼ NE¼, S½ NE¼, NW¼, NE¼ SW¼, SE¼ Section 33; SW¼ NW¼, N½ SW¼, SW¼ SW¼ Section 34; NE¼ NE¼ Section 36.

T.05S., R.06E. Humboldt Meridian: S½ NW¼, SW¼ Section 30; Section 31 except NE¼ NW¼, N½ NE¼, SE¼ NE¼.

T.04S., R.05E. Humboldt Meridian: SE¼ SW¼ Section 15; NW¼, W½ NE¼, NE¼ SW¼ Section 22; SE¼ Section 33; W½ W½, SE¼ SW¼ Section 34.

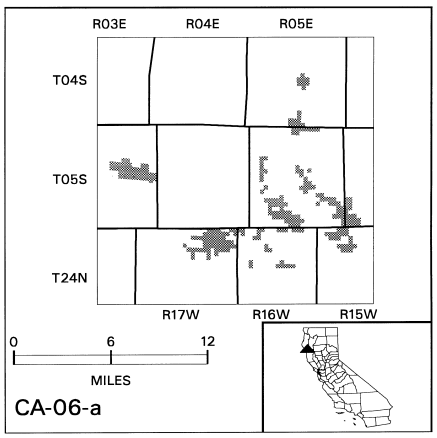

Map and description of CA–06–b taken from United States Fish and Wildlife Service 1:100,000 map; Covelo, California; 1995.

Critical Habitat includes only Federal lands designated as Late Successional Reserves described within the following areas:

T.21N., R.15W. Mt. Diablo Meridian: W½ NW¼ Section 5; Sections 6–7; NW¼ NE¼, N½ NW¼, SW¼ NW¼, N½ S½, SW¼ SW¼ Section 8; W½ W½, SE¼ SW¼, S½ SE¼ Section 17; Section 18.

T.21N., R.16W. Mt. Diablo Meridian: Section 1; N½ NE¼, NE¼ NW¼, SE¼ SE¼ Section 2; E½ NE¼ Section 11; Section 12 except NW¼ SW¼ and S½ SW¼; NE¼, NE¼ SE¼ Section 13.

T.22N., R.14W. Mt. Diablo Meridian: NW¼ SW¼, S½ SW¼ Section 6; Section 7; Section 18 except E½ SE¼; ; SE¼ SE¼ Section 20;

SW¼ SW¼, NE¼ SE¼ Section 21; E½ NE¼, W½ NW¼, NE¼ SE¼ Section 28; NE¼, NE¼ NW¼, S½ NW¼, SW¼, NW¼ SE¼ Section 29; S½ NE¼, N½ NW¼, N½ SE¼ Section 32.

T.22N., R.15W. Mt. Diablo Meridian: SW¼ NE¼, S½ Section 1; N½ Section 12; E½ Section 13; NE¼ SW¼, S½ SW¼, W½ SE¼ Section 19; NW¼ NE¼ Section 24; SW¼ NE¼, W½ NW¼, SW¼, W½ SE¼ Section 30; SW¼ NE¼, NW¼ NW¼, S½ NW¼, S½ Section 31.

T.22N., R.16W. Mt. Diablo Meridian: SW¼, SW¼ NW¼, W½ W½ Section 3; Section 4; Section 5 except S½ SE¼, NE¼ SE¼, SE¼ NE¼; E½, E½ W½, S½ SW¼, NE¼ NW¼ Section 6; E½ NE¼, N½ NW¼, SE¼ SW¼, SE¼ Section 7; N½ NE¼, E½ W½, S½ SE¼, SW¼ SW¼ Section 8; Section 9 except N½ NW¼ and SE¼ NW¼; SW¼ NE¼, W½, NW¼ SE¼, S½ SE¼ Section 10; W½ Section 17; Section 18 except N½ NW¼, W½ SW¼; S½ NE¼, NW¼ NE¼ Section 19; NW¼ SW¼ Section 20; SE¼ SE¼ Section 21; S½ SW¼, SW¼ SE¼ Section 22; SE¼ SE¼ Section 23; Section 26; Section 27 except NE¼ NE¼, W½ SW¼, S½ SE¼, SE¼ SW¼; SE¼ Section 34; Section 35.

T.22N., R.17W. Mt. Diablo Meridian: NE¼ NE¼, SW¼ NE¼, SE¼ NW¼, NE¼ SW¼, W½ SE¼ Section 12; S½ SE¼ Section 13; N½ NE¼ Section 24.

T.23N., R.16W. Mt. Diablo Meridian: W½ NW¼ Section 3; NE¼ NE¼ Section 4; SE¼ SW¼, E½ NE¼, NW¼ SE¼ Section 5; W½ W½ Section 6; Section 7 except NW¼; NE¼ NW¼, SW¼ NW¼, SW¼ SW¼ Section 8; W½ Section 17; Section 18 except, N½ NW¼, SW¼ NW¼, W½ SW¼, SE¼ SW¼; S½ SE¼, S½ SW¼, NE¼ SE¼ Section 19; S½ SW¼, NE¼ SW¼, N½ SE¼, SE¼ SE¼ Section 20; NW¼ NW¼, S½ NW¼, SW¼, SW¼ SE¼ Section 28; Section 29; Section 30 except NW¼ NW¼; Section 31 except SW¼ SW¼; Section 32 except SE¼ NE¼, SW¼ SE¼, E½ SE¼; Section 33 except NE¼ NE¼, S½ NW¼; S½ NW¼, N½ SW¼ Section 34.

T.23N., R.17W. Mt. Diablo Meridian: Section 1 except S½ SW¼; NE¼ SE¼ Section 2.

T.24N., R.16W. Mt. Diablo Meridian: SE¼ NE¼, SE¼ NW¼, NW¼ SW¼, SE¼ SW¼, NE¼ SE¼ Section 17; W½ SE¼, E½ SW¼ Section 18; Section 19 except SW¼ SE¼; W½ NE¼, E½ NW¼ Section 20; S½ NW¼, SW¼ Section 27; Section 28 except N½ N½ and SE¼ SW¼; Section 29 except N½ NE¼, NW¼ NW¼; Section 30 except N½ NE¼; Section 31; Section 32 except SE¼ NE¼ and E½ SE¼; N½ NE¼, NW¼ NW¼ Section 33; NW¼ Section 34.

T.24N., R.17W. Mt. Diablo Meridian: NE¼ NE¼ Section 23; Section 24 except NE¼ NW¼, NW¼ NE¼; E½, E½ NW¼, NW¼ NW¼, SW¼ SW¼ Section 25, N½ SE ¼ Section 26, Section 36.

Critical Habitat includes only State lands described within the following areas:

T.21N., R.16W. Mt. Diablo Meridian: SW¼ NE¼, S½ NW¼ Section 26.

T.23N., R.17W. Mt. Diablo Meridian: N½ SW¼, S½ NW¼ Section 2; Section 3 except NE¼, S½ SE¼; E½ NW¼, SW¼ NW¼, NE¼ SE¼, NE¼ Section 4.

T.24N., R.17W. Mt. Diablo Meridian: Section 28 except SW¼ SW¼; NW¼ Section 27; W½ Section 33; SE¼ SW¼ Section 34.

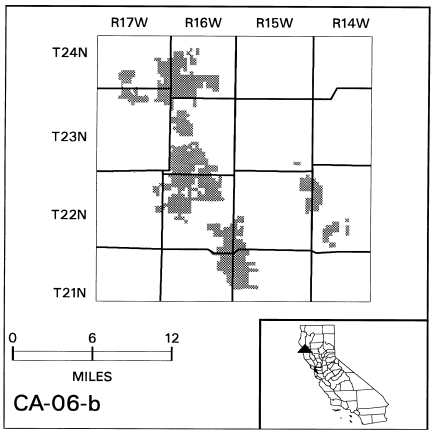

Map and description of CA–07–a taken from United States Fish and Wildlife Service 1:100,000 map; Ukiah, California; 1995.

Critical Habitat includes only State lands described within the following areas:

T.17N., R.14W. Mt. Diablo Meridian: W½ SW¼, NE¼ SW¼ Section 6; W½ NW¼, NW¼ SW¼ Section 7.

T.17N., R.15W. Mt. Diablo Meridian: W½, SE¼ Section 2; Sections 3–8; Section 9 except SE¼ SE¼ ; Section 10 except S½ S½; Section 11; Section 12 except SW¼ SE¼; N½ NE¼ Section 14; Section 18 except SE¼, W½ SW¼.

T.17N., R.16W. Mt. Diablo Meridian: N½ N½ Section 1; Section 3 except W½ W½; Sections 4–6; NE¼, SW¼ Section 7; N½, N½ SW¼ Section 8; N½, N½ SE¼, SE¼ SE¼ Section 9; Section 10 except NE¼ NE¼; Section 18 except SE¼ SE¼; NW¼, W½ SW¼ Section 19; W½ NW¼ Section 30.

T.17N., R.17W. Mt. Diablo Meridian: Sections 1–3; NE¼, SW¼ NW¼, S½ Section 4; NE¼, N½ NW¼, SE¼ NW¼, NE¼ SE¼, S½ S½ Section 5; N½ NE¼ Section 6; Section 8 except W½ SW¼, SE¼ SW¼, SW¼ SE¼; Sections 9–15; SE¼ NE¼, N½ NE¼, NE¼ NW¼, S½ Section 16; S½ Section 17; S½, S½ NE¼ Section 18; NW¼ Section 19; N½ NE¼ Section 20; Section 21 except SE¼ SW¼; Section 22 except E½ SW¼ ; Section 23 except NW¼ SW¼; Section 24; NE¼ NW¼, NW¼ SW¼ Section 26; Section 27 except SW¼ NW¼, SE¼ SE¼, N½ NE¼; Section 28 except NE¼ NE¼, SW¼, S½ SE¼, W½ NW¼.

T.17N., R.18W. Mt. Diablo Meridian: SE¼ SE¼ Section 13.

T.18N., R.15W. Mt. Diablo Meridian: SW¼ Section 18; Section 19; SE¼ NE¼, NE¼ SW¼, S½ SW¼, SE¼ Section 20; Section 21; Section 22 except NE¼; Section 23 except N½ NW¼; W½ W½, SE¼ SW¼ Section 24; W½ Section 25; Section 26 except E½ E½; Sections 27–34; Section 35 except NE¼ SE¼.

T.18N., R.16W. Mt. Diablo Meridian: S½ Section 13; SE¼ Section 14; SW¼, W½ SE¼ Section 15; S½ N½, NW¼ NW¼, S½ Section 16; Section 17 except NW¼ NW¼; S½ Section 18; Sections 19–33; Section 34 except E½ SE¼; Section 35 except W½ SW¼, SE¼ SW¼; Section 36.

T.18N., R.17W. Mt. Diablo Meridian: Section 20 except N½ N½, SW¼ SW¼; Section 21 except NW¼ NE¼, N½ NW¼; NE¼, NE¼ SE¼, SW¼ SE¼ Section 23; Section 24; Section 25 except S½ S½, N½ SE¼ ; Section 26 except NW¼ NW¼; Section 27; NE¼ NE¼ Section 28; N½ NW¼, SW¼ NW¼ Section 29; NW¼ SW¼, NE¼ SE¼, S½ S½ Section 31; S½ NE¼, S½ Section 32; S½ N½, N½ S½, SE¼ SE¼ Section 33; Sections 34–36.

T.18N., R.18W. Mt. Diablo Meridian: SW¼ Section 25; W½, SE¼ Section 36.

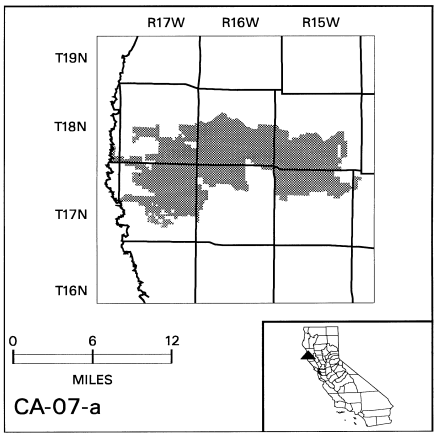

Map and description of CA–07–b taken from United States Fish and Wildlife Service 1:100,000 map; Ukiah, California; 1995.

Critical Habitat includes only State lands described within the following areas:

T.14N., R.15W. Mt. Diablo Meridian: E½ SW¼, SW¼ SE¼, SE¼ NW¼ Section 11; Section 13 except E½ E½, NE¼ NW¼, NW¼ NE¼; E½ E½, NE¼, NW¼, NW¼ NE¼ Section 14; NE¼, NE¼ NW¼, N½ SE¼ Section 24.

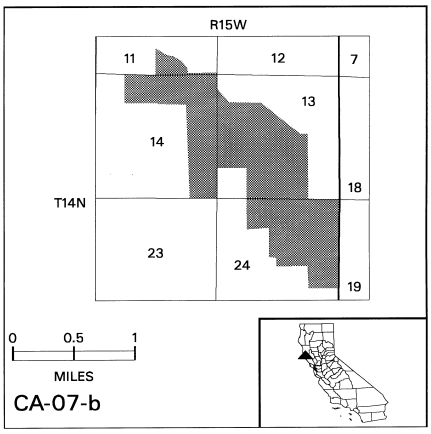

Map and description of CA–07–c taken from United States Fish and Wildlife Service 1:100,000 map; Point Arena, California; 1995.

Critical Habitat includes only State lands described within the following areas:

T.12N., R.13W. Mt. Diablo Meridian: S½ NW¼, SW¼, N½ SE¼, SW¼ SE¼, S½ NE¼ Section 8.

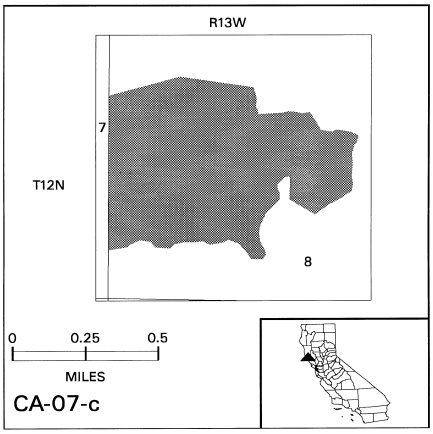

Map and description of CA–07–d taken from United States Fish and Wildlife Service 1:100,000 map; Ukiah, California; 1995.

Critical Habitat includes only State lands described within the following areas:

T.16N., R.14W. Mt. Diablo Meridian: S½ S½ Section 14; E½ SE¼, SE¼ NE¼ Section 15; E½ Section 22; Section 23 except E½ NE¼; W½ NW¼, SE¼ NW¼, NE¼ SW¼ Section 25; E½ NE¼ Section 26.

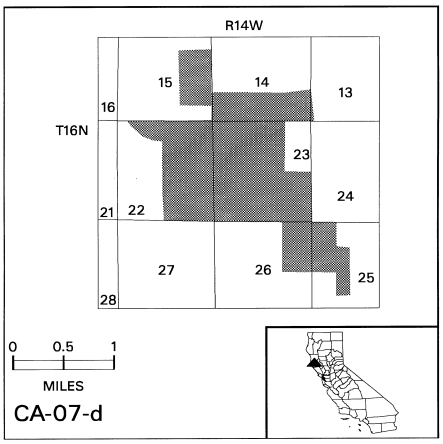

Map and description of CA–08–a taken from United States Fish and Wildlife Service 1:100,000 map; Point Arena, California; 1995.

Critical Habitat includes only State lands described within areas bounded by the following descriptions:

(a) Starting at Station H–34 on the easterly line of the German Rancho, South 33°50′ West for 3,200 feet, South 86°20′ West for 1,927 feet, North 53° West for 1,372 feet, North 37° West for 1,550.5 feet, North 48° East for 1,720 feet, South 86°45′ East for 2,203.5 feet, North 55° East for 1,110.1 feet, South 8°50′ East for 653 feet; and (b) starting at the westernmost point of Kruse Rhododendron State Reserve proceeding North 48° East along the Kruse Rhododendron State Reserve boundary to the intersection with Kruse Ranch Road, west on Kruse Ranch Road to the intersection with State Highway 1, north on State Highway 1 to Cannon Gulch, northeast along Cannon Gulch to the Rancho de German Spanish Land Grant boundary, northwest along the Rancho de German Spanish Land Grant boundary to the western edge of Range 13 West, South 29°30″ from this point to Mean High Water (MHW), southwest along the shoreline at MHW to the south boundary of the Rancho de German Spanish Land Grant, east along the Spanish Land Grant boundary to the southeast corner of the land grant, north on the eastern boundary of the land grant to the eastern corner of the Kruse Rhododendron State Reserve, south along the Kruse Rhododendron State Reserve boundary to the westernmost point of the reserve.

Critical Habitat includes only State lands described within the following areas:

T.09N., R.13W. Mt. Diablo Meridian: SW¼, SW¼ NW¼, SW¼ SE¼ Section 18; NW¼ Section 19.

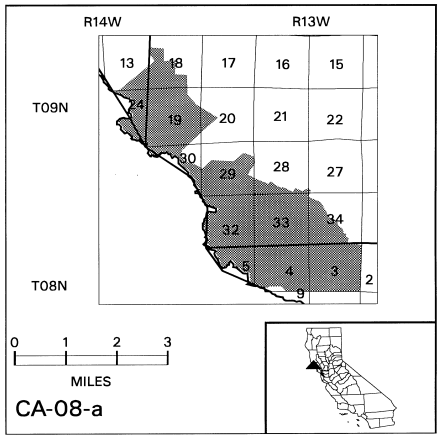

Map and description of CA–08–b taken from United States Fish and Wildlife Service 1:100,000 map; Point Arena and Healdsburg, California; 1995.

Critical Habitat includes only State lands described within the following areas:

T.08N., R.10W. Mt. Diablo Meridian: NW¼, S½ SW¼ Section 5; Section 6 except N½ SE¼; Section 7 except W½ W½; W½ W½ Section 8; W½ W½ Section 17; Section 18 except W½ SW¼.

T.08N., R.11W. Mt. Diablo Meridian: Section 1 except N½ NE¼; Section 2 except SW¼ SE¼; Section 3 except S½ NW¼, SW¼ NE¼; NE¼, N½ SE¼, E½ NW¼, NE¼ SW¼ Section 10; NW¼, N½ SW¼ Section 11; N½ NE¼, SW¼ NE¼ Section 13; NW¼ NW¼ Section 15.

T.09N., R.11W. Mt. Diablo Meridian: SW¼ SW¼ Section 27; SE¼ SE¼ Section 28; E½ E½ Section 33; Section 34; SW¼, S½ SE¼ Section 35.

T.09N., R.10W. Mt. Diablo Meridian: SW¼, S½ SE¼ Section 31; SW¼ Section 32.

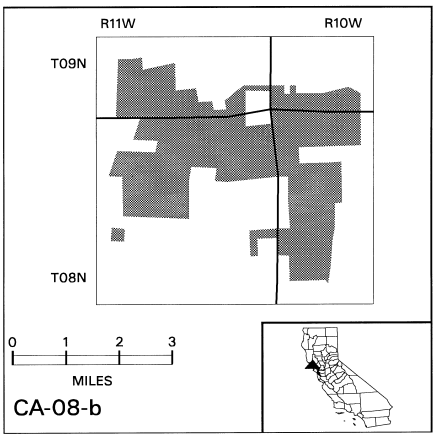

Map and description of CA–09–a taken from United States Fish and Wildlife Service 1:100,000 map; Napa, California; 1995.

Critical Habitat includes only State lands bounded by the following descriptions:

(a) On the west by Point Reyes National Seashore, on the east by the shoreline of Tomales Bay at Mean High Water (MHW), on the south by a line beginning at the intersection of Pierce Point Road with Sir Francis Drake Highway proceeding North 75°07′03″ East for 4,734.31 feet to the shoreline of Tomales Bay at MHW; (b) on the east and north by Sir Francis Highway, on the west by Point Reyes National Seashore, on the south by the southern boundary of the Punta De Los Reyes (Randall) Spanish Land Grant; (c) State lands within the Nicasio (Halleck) Spanish Land Grant west of State Highway 1 and east of the shoreline of Tomales Bay at MHW; and (d) State lands within the Nicasio (Frink and Reynolds) Spanish Land Grant.

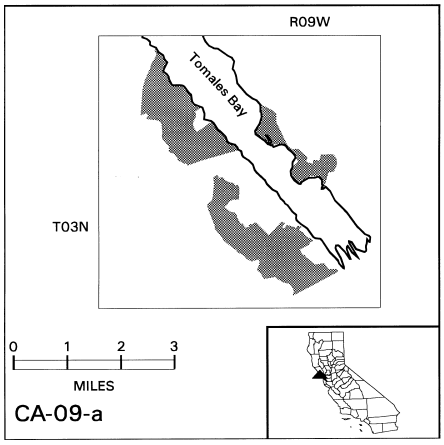

Map and description of CA–09–b taken from United States Fish and Wildlife Service 1:100,000 map; Napa and San Francisco, California; 1995.

Critical Habitat includes only State lands bounded by the following descriptions: (a) portions of Ranchos Nicasio, San Geronimo, and Tomales Y Baulines Spanish Land Grants bounded on the north, west, and south by Golden Gate National Recreation Area and on the east by a line 122°41′33″ West; and (b) portions of Ranchos Tomales Y Bolinas, Las Baulines, and Sausalito Spanish Land Grants bounded by a line starting at the intersection of the Rancho Las Baulines Spanish Land Grant boundary line with McKinnan Gulch, west along McKinnan Gulch to the Pacific Ocean, south east along the Pacific Ocean at Mean High Water (MHW) to the intersection with Cold Stream, east along Cold Stream to the intersection with State Highway 1, south on State Highway 1 to the intersection with the south end of the Panoramic Highway, following the Panoramic Highway to the intersection with Rattlesnake Creek, north along Rattlesnake Creek to the intersection with the Rancho Sausalito Spanish Land Grant line, southwest along the Spanish Land Grant boundary to the intersection with the Rancho Las Baulines Spanish Land Grant line, north along the Rancho Las Baulines Spanish Land Grant boundary to the intersection with McKinnan Gulch.

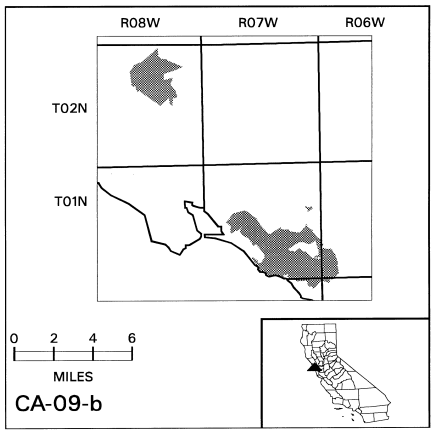

Map and description of CA–10–a taken from United States Fish and Wildlife Service 1:100,000 map; Grants Pass, Oregon; Happy Camp, California; 1995.

Critical Habitat includes only Federal lands designated as Late Successional Reserves described within the following areas:

T.17N., R.07E. Humboldt Meridian: Section 1; Section 2 except NW¼ SW¼, S½ SW¼; N½ Section 3; NE¼ NE¼ Section 4; NE¼ SW¼,

E½ Section 11; N½ N½, SW¼ NW¼, W½ SW¼ Section 12; NW¼, NW¼ SW¼ Section 13; NE¼, N½ SE¼ Section 14.

T.17N., R.08E. Humboldt Meridian: Section 6 except E½ E½, SW¼ SE¼.

T.18N., R.07E. Humboldt Meridian: Section 30 except NW¼; NE¼, N½ NW¼, Section 31; N½, NW¼ SW¼ Section 32; Section 36.

T.18N., R.08E. Humboldt Meridian: Section 31 except SE¼ SE¼.

T.41S., R.06W. Willamette Meridian: Section 4 except N½ NE¼; Section 5 except N½ NW¼, NW¼ NE¼; SE¼, S½ SW¼ Section 6; Sections 7–8; Section 9 except N½ SW¼, SE¼ SE¼; NW¼ SW¼, W½ NW¼ Section 10; S½, NW¼ Section 16; Sections 17–18.

T.41S., R.07W. Willamette Meridian: Section 10 except W½ NW¼, NE¼ NE¼, NW¼ SW¼; Section 11 except NW¼; Section 12 except NE¼ NW¼, W½ NE¼; Sections 13–15.

DESCRIPTION OF LANDS USING PROTRACTED PUBLIC LAND SURVEY LINES

Critical Habitat includes only Federal lands designated as Late Successional Reserves described within the following areas:

T.18N., R.07E. Humboldt Meridian: Section 1–4; E½ Section 5; NE¼, E½ SE¼ Section 8; Sections 9–16; E½ Section 17; SE¼ SE¼ Section 19; E½, S½ SW¼ Section 20; Sections 21–29; E½, N½ NW¼ Section 33; Sections 34–35.

T.18N., R.08E. Humboldt Meridian: SW¼, W½ NW¼, S½ SE¼ Section 6; Section 7; Section 8 except N½ NE¼, N½ NW¼; W½ SW¼ Section 9; W½, S½ SE¼ Section 16; Sections 17–21; Section 28; Section 29 except SW¼ SE¼; Section 30; NW¼ NW¼ Section 32; N½ NW¼, E½ Section 33.

T.19N., R.07E. Humboldt Meridian: E½ Section 32; Sections 33–36.

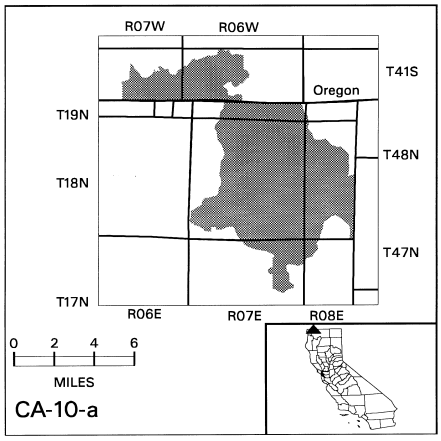

Map and description of CA–11–a taken from United States Fish and Wildlife Service 1:100,000 map; Hoopa and Hayfork, California; 1995.

Critical Habitat includes only Federal lands designated as Late Successional Reserves described within the following areas:

T.07N., R.03E. Humboldt Meridian: E½ SE¼, W½ SW¼, SE¼ NW¼, SW¼ NE¼ Section 1; E½ NE¼, N½ NW¼, SE¼ Section 2; N½ NE¼, SW¼ NE¼ Section 3; SW¼ SE¼ Section 4; SE¼ NE¼ Section 5; NE¼ NE¼ Section 8; W½ NW¼, NE¼ NW¼, NW¼ NE¼, SE¼ NE¼ Section 9; SE¼ NW¼ Section 10; E½ E½, NW¼ NE¼, SW¼ SE¼ Section 11; W½ W½, E½ E½, SW¼ SE¼ Section 12; W½ SW¼ Section 13; E½ W½, W½ E½, NE¼ NE¼, SE¼ SE¼ Section 14; W½ NW¼ Section 24.

DESCRIPTION OF LANDS USING PROTRACTED PUBLIC LAND SURVEY LINES

Critical Habitat includes only Federal lands designated as Late Successional Reserves described within the following areas:

T.08N., R.03E. Humboldt Meridian: SE¼, S½ NE¼, SE¼ NW¼, S½ SW¼, NE¼ SW¼ Section 22; SW¼, SW¼ NW¼, E½ SE¼ Section 23; W½, E½ SE¼ Section 26; NE¼ NW¼, N½ NE¼, SE¼ NE¼ Section 27; NW¼ SW¼ Section 33; SE¼ NE¼, SE¼ SE¼, Section 34; Section 35.

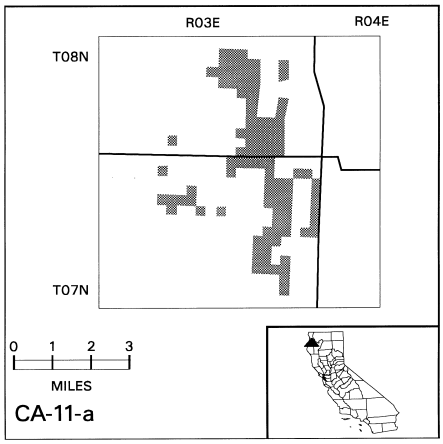

Map and description of CA–11–b taken from United States Fish and Wildlife Service 1:100,000 map; Hayfork, California; 1995.

Critical Habitat includes only Federal lands designated as Late Successional Reserves described within the following areas:

T.03N., R.02E. Humboldt Meridian: SE¼ NE¼, SW¼ NW¼, N½ N½ Section 1; NE¼, E½ NW¼, N½ SE¼ Section 2.

T.03N., R.03E. Humboldt Meridian: N½ NE¼, SE¼ NW¼, NE¼ SW¼, W½ SE¼, Section 6.

T.03N., R.04E. Humboldt Meridian: W½ NE¼, NW¼ Section 1; Section 2 except SE¼ SE¼; E½ NE¼, SE¼ SW¼, SE¼ Section 3;

W½ NE¼, NW¼ Section 5; E½ NE¼ Section 6.

T.03N., R.05E. Humboldt Meridian: NE¼, N½ SE¼ Section 6; SW¼ NW¼, N½ SW¼, SW¼ SW¼ Section 7; NW¼ NW¼ Section 18.

T.04N., R.02E. Humboldt Meridian: S½ SE¼ Section 25.

T.04N., R.03E. Humboldt Meridian: S½ NW¼, NW¼ SE¼, SE¼ SE¼ Section 31.

T.04N., R.04E. Humboldt Meridian: NE¼ Section 1; E½ E½ Section 12; S½ Section 25; SE¼ NW¼, NW¼ SW¼, SE¼ Section 26; S½ NE¼, NW¼, N½ SE¼ Section 27; N½, S½ S½, NE¼ SW¼, NE¼ SE¼ Section 28; SW¼ NW¼ Section 29; S½ NE¼, SW¼, W½ SE¼ Section 30; W½ NE¼, NW¼, N½ SE¼, NW¼ SW¼ Section 31; SE¼ NW¼, SW¼ Section 32; N½ N½, SE¼ NE¼, SE¼ NW¼, NE¼ SE¼ Section 33; Section 34 except N½ NE¼, S½ SW¼; Section 35 except N½ N½.

T.04N., R.05E. Humboldt Meridian: Sections 1–7; S½ S½ Section 8; Sections 9–12; Section 13 except E½ NE¼, E½ SE¼; Section 14; Section 15 except W½ NW¼ and SW¼; NE¼ NW¼, NW¼ NE¼ Section 16; NW¼ SW¼ Section 17; N½, N½ SE¼ Section 18; Section 19 except W½ W½; Section 20; NE¼ NW¼, SW¼ Section 21; NE¼, N½ SE¼, E½ NW¼ Section 22; Section 23; Section 24 except SE¼ SE¼; N½ NW¼ Section 25; NW¼ NE¼, NW¼, NW¼ SW¼ Section 26; NW¼ NW¼ Section 28; Section 29 except S½ NE¼, N½ SE¼, SE¼ SE¼; Section 30; Section 31 except SW¼ SW¼; NW¼, W½ SW¼ Section 32.

T.04N., R.06E. Humboldt Meridian: W½ W½ Section 6; W½ Section 7.

T.05N., R.04E. Humboldt Meridian: Sections 1–3; E½ NE¼ Section 4; NE¼, N½ NW¼, E½ E½ Section 10; Sections 11–13; Section 14 except SW¼, SW¼ NW¼; Section 23 except W½ SW¼, W½ SE¼; Section 24; N½ NW¼, S½ SE¼ Section 25; E½ NW¼ Section 26.

T.05N., R.05E. Humboldt Meridian: Section 4 except E½; Sections 5–8; Section 9 except E½; Section 16 except E½ E½; Sections 17–20; Section 21 except E½ NE¼; W½ SW¼ Section 22; W½ SW¼ Section 25; S½ Section 26; Section 27 except NE¼, N½ SE¼; Sections 28–35; W½ W½, S½ S½ Section 36.

T.06N., R.04E. Humboldt Meridian: Sections 13–15; Sections 21–27; Section 28 except SW¼ NW¼, NW¼ SW¼; Section 33 except W½ NW¼, SW¼; Sections 34–35.

T.06N., R.05E. Humboldt Meridian: W½, W½ SE¼ Section 18; Section 19 except E½ NE¼; SW¼ SW¼ Section 29; Sections 30–31; Section 32 except NE¼, NE¼ SE¼, NE¼ NW¼.

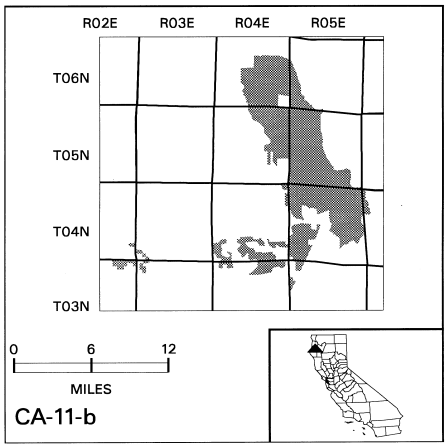

Map and description of CA–11–c taken from United States Fish and Wildlife Service 1:100,000 map; Garberville, California; 1995.

Critical Habitat includes only Federal lands designated as Late Successional Reserves described within the following areas:

T.02S., R.04E. Humboldt Meridian: E½ NE¼, SW¼, N½ SE¼, SW¼ SE¼ Section 10; SW¼ NW¼ Section 11; SE¼ NE¼ Section 15.

T.01S., R.04E. Humboldt Meridian: SW¼ NW¼, SW¼ SW¼ Section 1; Section 2 except NE¼ NE¼ and S½ SW¼; NW¼ NE¼ Section 3; SE¼ NW¼ Section 30.

T.01N., R.04E. Humboldt Meridian: S½ SE¼ Section 17; E½, E½ SW¼ Section 20; SW¼ NE¼, SW¼ NW¼, SW¼, NW¼ SE¼, S½ SE¼ Section 21; S½ SW¼ Section 22; SW¼ NW¼ Section 23; NW¼ NW¼ Section 27; S½ NE¼, SE¼ NW¼, E½ SW¼, SE¼ Section 34; S½ NW¼, SW¼, SW¼ SE¼ Section 35.

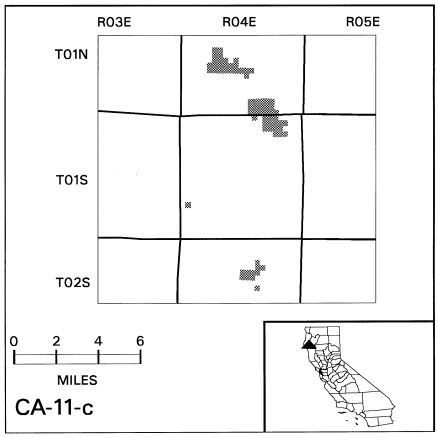

Map and description of CA–11–d taken from United States Fish and Wildlife Service

1:100,000 map; Hoopa and Hayfork, California; 1995.

Critical Habitat includes only Federal lands designated as Late Successional Reserves described within the following areas:

T.07N., R.05E. Humboldt Meridian: N½ NE¼ Section 8; NE¼, E½ SE¼, NE¼ NW¼ Section 9; Section 24 except W½ W½; NW¼, NE¼ SE¼ Section 25 ; SW¼ NW¼, W½ SW¼, NW¼, NE¼ SE¼ Section 34.

DESCRIPTION OF LANDS USING PROTRACTED PUBLIC LAND SURVEY LINES

Critical Habitat includes only Federal lands designated as Late Successional Reserves described within the following areas:

T.06N., R.06E. Humboldt Meridian: W½ W½ Section 1; Sections 2–3; Section 4 except W½ SW¼, SE¼ SW¼; NE¼ NE¼ Section 9; SE¼, N½, SE¼ NE¼ Section 10; Section 11 except E½ E½, S½ SE¼; NW¼ NE¼, SW¼ SW¼, N½ SW¼, NW¼ Section 14; NE¼ NE¼, E½ SE¼ Section 15.

T.07N., R.05E. Humboldt Meridian: Sections 1–3; Section 4 except NW¼ NW¼; E½, Section 5; Sections 10–13; N½ N½, SE¼ NE¼ Section 14.

T.07N., R.06E. Humboldt Meridian: W½ NE¼, N½ SW¼ NW¼, NW¼ SE¼ Section 2; Section 3 except S½ SE¼, SE¼ SW¼; Sections 4–8; NW¼, S½ Section 9; SW¼, NW¼ SE¼, S½ SE¼ Section 10; SW¼ SW¼ Section 11; SE¼ SE¼ Section 12; Section 13 except NW¼ NW¼; Sections 14–23; Section 24 except SE¼ SE¼; Section 25 except SE¼ SE¼; Sections 26–30; E½ E½, NW¼ NE¼ Section 31; Section 32 except SE¼ SW¼; Sections 33–35; W½ SW¼, NW¼ Section 36.

T.07N., R.07E. Humboldt Meridian: SW¼ SE¼, SW¼ Section 6; SW¼, NW¼, W½ NE¼ Section 7.

T.08N., R.05E. Humboldt Meridian: E½, E½ NW¼, NE¼ SW¼ Section 1; E½ E½, E½ NW¼ Section 12; NE¼ NE¼ Section 13; SE¼ SE¼ Section 25; SE¼ SE¼ Section 33; SE¼ NE¼, S½ Section 34; S½, S½ N½ Section 35; Section 36 except NW¼ NW¼.

T.08N., R.06E. Humboldt Meridian: W½ W½ Section 4; Sections 5–8; W½ W½ Section 9; S½ SW¼, SW¼ SE¼ Section 14; SW¼, S½ SE¼ Section 15; S½ Section 16; Sections 17–18; Section 19 except W½ W½; Sections 20–22; W½, W½ NE¼, NW¼ SE¼ Section 23; Sections 27–29; Section 30 except W½ NW¼; Sections 31–34; W½ SE¼, SE¼ NW¼, SW¼ Section 35.

T.09N., R.05E. Humboldt Meridian: Section 12; Section 13; E½ SE¼, SE¼ NE¼ Section 14; E½ E½, W½ NE¼, Sections 23–25; E½ NE¼ Section 26; Section 36 except SW¼ SW¼.

T.09N., R.06E. Humboldt Meridian: N½ SW¼ Section 1; Section 2 except SE¼ SE¼; Section 3 except N½ NW¼; N½ Section 4; SE¼, E½ SW¼ Section 5; SE¼, SE¼ NE¼, E½ SW¼ Section 7; Sections 8–9; N½ NE¼, SW¼ NE¼, W½ SE¼, W½ Section 10; Section 16 except SE¼; Sections 17–20; W½ E½, W½ Section 21; NW¼, W½ SW¼ Section 28; Sections 29–32; W½ W½ Section 33.

T.10N., R.06E. Humboldt Meridian: S½ S½, NE¼ SW¼, NW¼ SE¼ Section 35; S½ S½ Section 36.

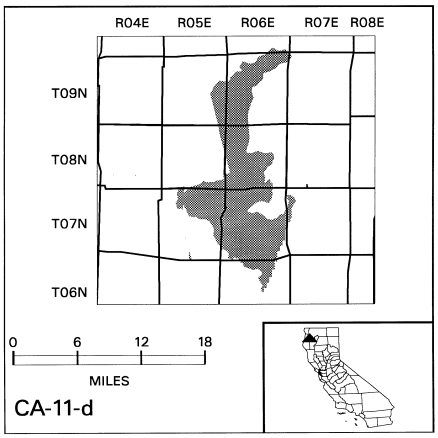

Map and description of CA–12 taken from United States Fish and Wildlife Service 1:100,000 map; California; 1995.

Critical Habitat includes only City lands described within the following areas:

T.04S., R.05W. Mount Diablo Meridian: N½ SE¼ Section 32; S½ NW¼, SE¼, SW¼ NE¼, N½ SW¼, SE¼ SW¼ Section 33; SW¼ SW¼ Section 34.

T.05S., R.05W. Mount Diablo Meridian: NW¼, NW¼ SW¼ Section 3; SE¼ NE¼, N½ N½, NE¼ SE¼ Section 4.

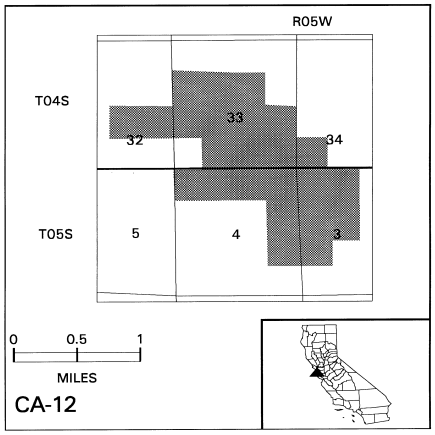

Map and description of CA–13 taken from United States Fish and Wildlife Service 1:100,000 map; California; 1995.

Critical Habitat includes only County lands bounded by the following description within Spanish Land Grant Canada de Raymundo:

Starting at the intersection of West Union Creek with the San Francisco State Fish and Game Refuge boundary, west along the San Francisco State Fish and Game Refuge boundary to the intersection with State Highway 35, southeast on State Highway 35 to the intersection with the San Francisco State Fish and Game Refuge boundary, southeast along the San Francisco State Fish and Game Refuge boundary to Woodside City boundary, northeast along Woodside City boundary to the intersection with Greer Road, northwest on Greer Road to the intersection with West Union Creek, north along West Union Creek to the intersection with the San Francisco State Fish and Game Refuge boundary.

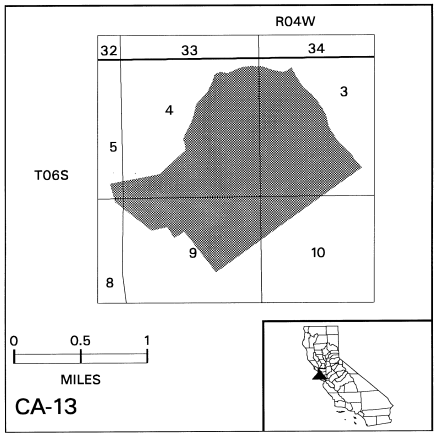

Map and description of CA–14–a taken from United States Fish and Wildlife Service 1:100,000 map; California; 1995.

Critical Habitat includes only County lands described within the following areas:

T.07S., R.03W. Mount Diablo Meridian: S½, SE¼ NE¼ Section 31; W½ SW¼, SW¼ NW¼ Section 32.

T.07S., R.04W. Mount Diablo Meridian: S½ NE¼, SE¼ Section 22; S½ SW¼, NW¼ SW¼ Section 23; SW¼, W½ SE¼, S½ NW¼, SW¼ NE¼ Section 25; Section 26 except SW¼, NE¼ NE¼, S½ SE¼, W½ NW¼; E½, SE¼ NW¼ Section 33; S½, SW¼ NW¼ Section 34; Section 35 except N½ N½; Section 36 except E½ NE¼.

T.08S., R.03W. Mount Diablo Meridian: Sections 6–7; S½ S½ Section 8; SW¼ SW¼ Section 9; NW¼ Section 16; N½ N½, SW¼ NW¼ Section 17; N½, N½ SE¼ Section 18.

T.08S., R.04W. Mount Diablo Meridian: Sections 1–2; SE¼ Section 3; NE¼ NE¼, N½ NW¼ Section 10; NE¼, N½ NW¼ Section 11; Section 12 except SW¼ SW¼.

Critical Habitat includes only Private lands described within the following areas:

T.07S., R.04W. Mount Diablo Meridian: N½ NE¼ Section 35.

T.08S., R.04W. Mount Diablo Meridian: S½ Section 4; SE¼ Section 5; Sections 7–8; N½ Section 9; Section 16–18; Section 20 except NW¼, SE¼ SE¼; NW¼ Section 21.

DESCRIPTION OF LANDS USING PROTRACTED PUBLIC LAND SURVEY LINES

Critical Habitat includes only State lands described within the following areas:

T.07S., R03W. Mount Diablo Meridian: W½ SE¼, SW¼, SE¼ NW¼, SW¼ NE¼ Section 33.

T.08S., R03W. Mount Diablo Meridian: N½ SW¼ Section 2; S½ Section 3; E½ Section 4; S½ NW¼, NW¼ NW¼, SW¼, W½ SE¼ Section 5; Section 8 except SW¼ SW¼; Section 9 except S½ SE¼, NE¼ SE¼, SE¼ NE¼; NW¼ Section 10.

T.08S., R04W. Mount Diablo Meridian: Section 19; S½ SE¼ Section 20; Section 21 except NW¼; Section 22 except SE¼, E½ SW¼; Section 23 except S½ S½; W½ SW¼ Section 24; NW¼, NW¼ NE¼ Section 28; Sections 29–30; N½ Section 32.

Critical Habitat includes only State lands within Rancho Punta del Ano Nuevo Spanish Land Grant bounded by the following description:

Starting at the intersection of Butano Park Road with Cloverdale Road, south along Cloverdale Road to the intersection with Gazos Creek Road, east along Gazos Creek Road to the intersection with Punta del Ano Nuevo Spanish Land Grant boundary, north along the Punta del Ano Nuevo Spanish Land Grant boundary to the intersection with Butano Park Road, west along Butano Park Road to the intersection of Butano Park Road with Cloverdale Road.

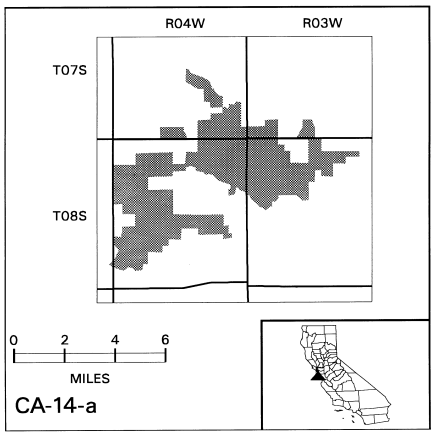

Map and description of CA–14–b taken from United States Fish and Wildlife Service 1:100,000 map; California; 1995.

DESCRIPTION OF LANDS USING PROTRACTED PUBLIC LAND SURVEY LINES

Critical Habitat includes only State lands described within the following areas:

T.08S., R.03W. Mount Diablo Meridian: SE¼ SW¼, S½ SE¼ Section 19; S½ SW¼ Section 20; NE¼ NE¼, SW¼ SE¼ Section 26, Section 29 ; Section 30 except NW¼ NW¼; Sections 31–33.

T.08S., R.04W. Mount Diablo Meridian: SE¼, S½ SW¼ Section 25; S½ Section 35; Section 36.

T.09S., R.03W. Mount Diablo Meridian: NW¼ Section 3; Sections 4–8; SE¼ NW¼, SW¼, N½ NE¼, SE¼ NE¼, N½ SE¼, SE¼ SE¼ Section 9; S½ SW¼, NW¼ SW¼, Section 10; NW¼ Section 15; NE¼, N½ SE¼ Section 16; W½ NW¼ Section 17; Section 18; N½ NW¼, SE¼ NW¼, N½ SW¼ Section 19; S½ NE¼, NW¼ SE¼, SE¼ SE¼ Section 30; S½ N½, NE¼ NE¼ Section 31.

T.09S., R.04W. Mount Diablo Meridian: Sections 1–2; Section 3 except N½ NW¼, E½ SW¼; NW¼ NE¼, SE¼ NE¼ Section 4; SE¼, S½ SW¼, NE¼ SW¼, S½ NE¼ Section 9; Section 10 except NW¼; Sections 11–12; Section 13 except SW¼ SE¼; Section 14; Section 15 except SE¼ SE¼; Section 16; NE¼ NE¼ Section 21; Section 22 except SW¼ SE¼, SE¼ SW¼; Section 23; Section 24; N½ NW¼, SE¼ SE¼, SE¼ SW¼ Section 25; W½, W½ E½ Section 26; Section 27 except NW¼ NW¼; Section 34; NE¼ NW¼, W½ W½ SE¼ SW¼ Section 35.

T.10S., R.04W. Mount Diablo Meridian: Sections 2–3.

Critical Habitat includes only Private lands described within the following areas:

T.09S., R.04W. Mount Diablo Meridian: Section 16; Section 21 except S½, E½ NE¼.

Critical Habitat includes only State lands bounded by the following description within Spanish Land Grant Punta de Ano Nuevo:

Starting at the intersection of the Spanish Land Grant boundary with Green Oaks Creek, north along the Spanish Land Grant boundary to the intersection with Gazos Creek, west along Gazos Creek to the intersection with State Highway 1, south on State Highway 1 to the intersection with Green Oaks Creek, and east along Green Oaks Creek to the Spanish Land Grant boundary.

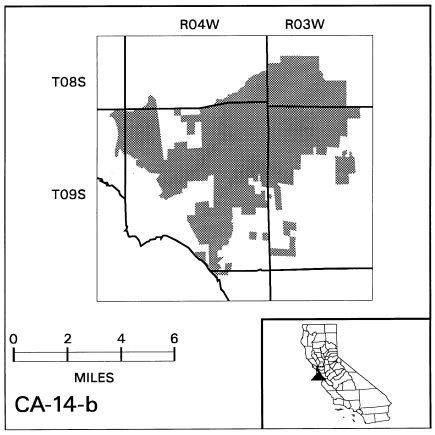

Map and description of CA–14–c taken from United States Fish and Wildlife Service 1:100,000 map; California; 1995.

Critical Habitat includes only State lands described within the following areas:

T.08S., R.02W. Mount Diablo Meridian: SW¼, S½ SE¼ Section 17; S½ Section 18; Section 19 except S½ SW¼, NW¼ SW¼; Section 20 except SE¼ SE¼; N½ Section 29.



Map and description of CA–15 taken from United States Fish and Wildlife Service 1:100,000 map; California; 1995.

Critical Habitat includes only State lands described within the following areas:

T.10S., R.02W. Mount Diablo Meridian: S½ S½, NW¼ SW¼ Section 6; Section 7 except S½ SW¼, ; SW¼, S½ NW¼, SW¼ SE¼, NW¼ NW¼ Section 8; SW¼, S½ NW¼, NW¼ NW¼, S½ SE¼, NW¼ SE¼ Section 16; Section 17 except SW¼ SW¼; SE¼ NE¼, NE¼ SE¼ Section 18; N½ NW¼ Section 20; NE¼, E½ NW¼ Section 21.

Critical Habitat includes only State lands within the following area:

Spanish Land Grant Canada del Rincon en el Rio de San Lorenzo de Santa Cruz west of Graham Hill Road.

Critical Habitat includes only State lands bounded by the following description within Spanish Land Grant Rancho Refugio:

Starting at the intersection of State Highway 1 with the western boundary of the Rancho Refugio Spanish Land Grant, proceeding east on State Highway 1 to its intersection with Moore Creek, north along Moore Creek to the intersection with Empire Grade Road, northwest on Empire Grade Road to the intersection with the eastern boundary of the Rancho Refugio Spanish Land Grant, west and then southwest along the Rancho Refugio Spanish Land Grant boundary to the intersection with State Highway 1.

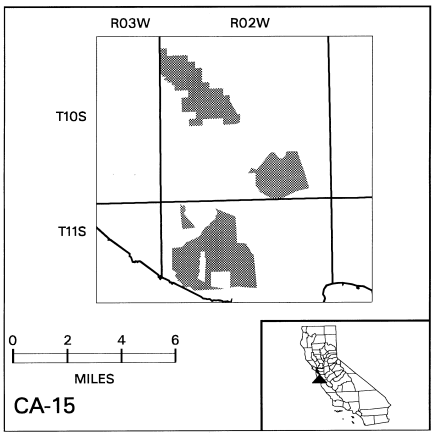

MEXICAN SPOTTED OWL (*Strix occidentalis lucida*)

(1) Critical habitat units for the States of Arizona, Colorado, New Mexico, and Utah are depicted on the maps below. Larger maps and digital files for all four States and maps of critical habitat units in the State of New Mexico are available at the New Mexico Ecological Services Field Office, 2105 Osuna N.E., Albuquerque, New Mexico 87113, telephone (505) 346–2525. For the States of Arizona, Colorado, and Utah, maps of the critical habitat units specific to each State are available at the following Service offices—Arizona Ecological Services Field Office, 2321 West Royal Palm Road, Suite 103, Phoenix, Arizona 85021, telephone (602) 640–2720; Colorado State Sub-Office, 764 Horizon Drive South, Annex A, Grand Junction, Colorado 81506, telephone (970) 243–2778; and Utah Ecological Services Field Office, Lincoln Plaza, 145 East 1300 South, Suite 404, Salt Lake City, Utah 84115, telephone (801) 524–5001.

(2) Critical habitat units are designated in portions of McKinley, Rio Arriba, Sandoval, and Socorro Counties in New Mexico; Apache, Cochise, Coconino, Graham, and Pima Counties in Arizona; Carbon, Emery, Garfield, Grand, Iron, Kane, Washington, and Wayne Counties in Utah; and Custer, Douglas, El Paso, Fremont, Huerfano, Jefferson, Pueblo, and Teller Counties in Colorado.

(3)(i) The primary constituent elements essential to the conservation of the owl include those physical and biological features that support nesting, roosting, and foraging. These elements were determined from studies of owl behavior and habitat use throughout the range of the owl. Although the vegetative communities and structural attributes used by the owl vary across the range of the subspecies, they consist primarily of mixed conifer forests or canyons. The mixed-conifer, pine-oak communities and canyon habitat appear to be the most frequently used community throughout most portions of the subspecies' range (Skaggs and Raitt 1988; Ganey and Balda 1989, 1994; Gutierrez and Rinkevich 1991, Service 1995). Although the structural characteristics of owl habitat vary depending on uses of the habitat (e.g., nesting, roosting, foraging) and variations in the plant communities over the range of the subspecies, some general attributes are common to the subspecies' life-history requirements throughout its range.

(ii) Protected and restricted habitat are two of the three types of owl habitat discussed in the Recovery Plan and are used as the basis for defining critical habitat. Protected areas include known owl sites (PACs), areas in mixed-conifer and pine-oak types with greater than 40 percent slopes where timber harvest has not occurred in the past 20 years and administratively reserved lands, such as Wilderness Areas or Research Natural Areas. Restricted habitat includes mixed-conifer forest, pine-oak forest, and riparian areas outside of protected areas. This final rule does not include all areas that meet the definition of protected and restricted habitat.

(iii) Canyon habitats used for nesting and roosting are typically characterized by cooler conditions found in steep, narrow canyons, often containing crevices, ledges,

and/or caves. These canyons frequently contain small clumps or stringers of ponderosa pine, Douglas-fir, white fir, and/or pinyon-juniper. Deciduous riparian and upland tree species may also be present. Adjacent uplands are usually vegetated by a variety of plant associations including pinyon-juniper woodland, desert scrub vegetation, ponderosa pine-Gamble oak, ponderosa pine, or mixed-conifer. Owl habitat may also exhibit a combination of attributes between the forested and canyon types.

(iv) The primary constituent elements for the Mexican spotted owl are:

(A) Primary constituent elements related to forest structure:

(*1*) A range of tree species, including mixed conifer, pine-oak, and riparian forest types, composed of different tree sizes reflecting different ages of trees, 30 percent to 45 percent of which are large trees with a trunk diameter of 12 inches (0.3 meters) or more when measured at 4.5 feet (1.4 meters) from the ground;

(*2*) A shade canopy created by the tree branches covering 40 percent or more of the ground; and

(*3*) Large dead trees (snags) with a trunk diameter of at least 12 inches (0.3 meters) when measured at 4.5 feet (1.4 meters) from the ground.

(B) Primary constituent elements related to maintenance of adequate prey species:

(*1*) High volumes of fallen trees and other woody debris;

(*2*) A wide range of tree and plant species, including hardwoods; and

(*3*) Adequate levels of residual plant cover to maintain fruits, seeds, and allow plant regeneration.

(C) Primary constituent elements related to canyon habitat include one or more of the following:

(*1*) Presence of water (often providing cooler and often higher humidity than the surrounding areas);

(*2*) Clumps or stringers of mixed-conifer, pine-oak, pinyon-juniper, and/or riparian vegetation;

(*3*) Canyon wall containing crevices, ledges, or caves; and

(*4*) High percent of ground litter and woody debris.

(4) Lands located within the mapped boundaries of the critical habitat designation that are not included in this designation, and are therefore excluded by definition, include: State and private lands, 157 wildland urban interface projects and the Penasco WUI project area that contain owls or habitat on Forest Service lands that are identified in the Wildland Urban Interface database located at *http:\\www.fs.fed.us/r3/wui/* and addressed in the April 10, 2001, final biological opinion on the Forest Service's proposed wildland urban interface fuel treatments in New Mexico and Arizona and the September 27, 2002, final biological opinion on the Rio Penasco II Non-Programmatic Vegetation Management Project and Forest Plan Amendment. The final biological opinions are available from the New Mexico Ecological Services Field Office, 2105 Osuna Road NE, Albuquerque, NM 87113.

(5) Critical habitat is defined as those areas within the mapped boundaries. Federal actions within the mapped boundaries would not trigger a section 7 consultation unless they may affect the owl or affect protected or restricted habitat, which includes canyon habitat, and one or more of the primary constituent elements.

(6) The minimum mapping unit for this designation does not exclude all developed areas, such as buildings, roads, bridges, parking lots, railroad tracks, other paved areas, the lands that support these features, and other lands unlikely to contain the primary constituent elements. Federal actions limited to these areas would not trigger a section 7 consultation, unless they affect protected or restricted habitat and one or more of the primary constituent elements in adjacent critical habitat.

(7) Overview map of general locations of critical habitat for the Mexican spotted owl follows:

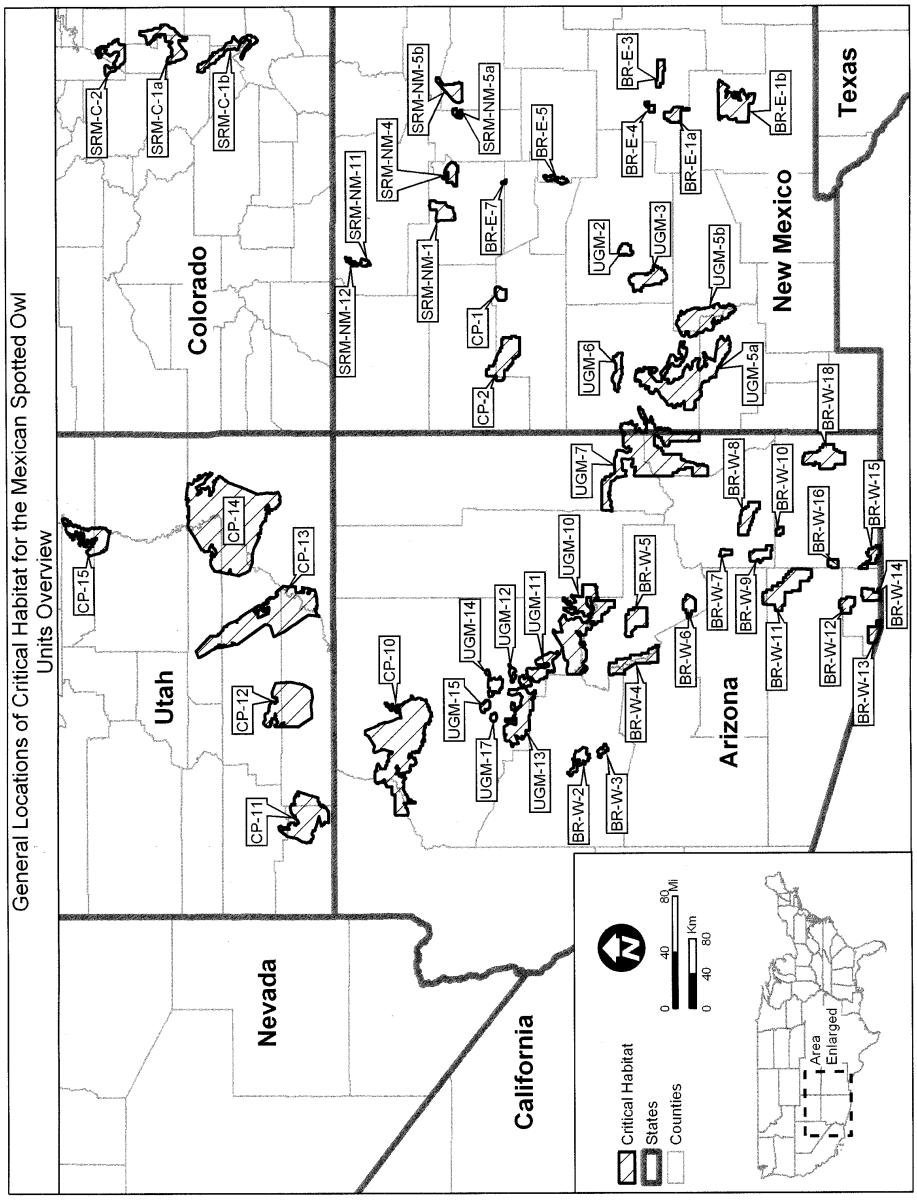

(8) Unit CP–11: Iron, Kane and Washington Counties, Utah. Land bounded by the following UTM Zone 12 NAD 83 coordinates (meters E, meters N): 297559, 4124515; 297559, 4124522; 297544, 4125594; 297542, 4125750; 297752, 4126144; 298143, 4126877; 297730, 4127816; 297245, 4127922; 297129, 4128530; 297328, 4129243; 297496, 4129846; 297579, 4130145; 298368, 4131761; 298202, 4132446; 298068, 4133000; 298370, 4133520; 298672, 4134040; 298744, 4134165; 298790, 4134258; 298806, 4134293; 299283, 4135270; 299573, 4135867; 299964, 4136668; 300932, 4138655; 301504, 4139828; 301910, 4141797; 302276, 4142843; 302275, 4144196; 302383, 4144529; 302483, 4144841; 302777, 4145751; 302811,

4145858; 302934, 4146076; 303102, 4146375; 303292, 4147338; 302950, 4147352; 303169, 4148987; 303615, 4148973; 303666, 4149230; 303943, 4150618; 304079, 4151296; 304941, 4152281; 305131, 4152499; 305267, 4152673; 305550, 4153035; 305550, 4153090; 305591, 4153088; 305903, 4153487; 305975, 4153579; 306070, 4153701; 306160, 4153878; 306405, 4154361; 306557, 4154663; 306827, 4155196; 307112, 4155760; 307611, 4156744; 308093, 4157687; 308125, 4157751: 308331, 4158154; 308475, 4158435; 308515, 4158444; 308916, 4158539; 309480, 4158674; 309605, 4158927; 309768, 4159254; 309790, 4159299; 309770, 4159352; 309625, 4159750; 309612, 4159788; 310947, 4160455; 311743, 4159825; 312689, 4160911; 313112, 4159678; 313701, 4157956; 313527, 4157740; 313410, 4157634; 312995, 4157260; 312924, 4157195; 312570, 4156518; 312223, 4155697; 310745, 4155911; 310496, 4155662; 310141, 4155308; 310336, 4154393; 310401, 4154378; 311269, 4154175; 311368, 4154152; 312114, 4153250; 312087, 4151845; 310720, 4151975; 310616, 4151484; 310979, 4151004; 310861, 4150094; 310141, 4150094; 310103, 4150089; 310088, 4149598; 310284, 4149599; 310278, 4148828; 310276, 4148491; 310470, 4148423; 310589, 4148382; 311036, 4148771; 312963, 4148810; 313410, 4149722; 313622, 4149696; 314169, 4149627; 314432, 4149680; 314747, 4149744; 314975, 4149489; 315275, 4149153; 315356, 4149062; 315292, 4148918; 315212, 4148736; 314636, 4147427; 315388, 4147126; 316173, 4147253; 316440, 4146149; 316234, 4144312; 316145, 4143512; 316017, 4142370; 314788, 4142430; 314787, 4142430; 314013, 4141611; 313683, 4140483; 314558, 4140366; 314737, 4140015; 315200, 4139110; 315507, 4138509; 315598, 4138330; 315920, 4137701; 316192, 4137280; 316167, 4137587; 316523, 4138306; 317905, 4138244; 317913, 4139036; 318689, 4139017; 318720, 4139812; 319123, 4139799; 319135, 4140196; 319551, 4140201; 319567, 4140960; 319654, 4141033; 319985, 4141045; 320077, 4141390; 320212, 4141506; 321139, 4140899; 321211, 4140852; 321623, 4140946; 321674, 4140981; 321773, 4140980; 322526, 4141152; 322491, 4141382; 322429, 4141781; 322376, 4142129; 322789, 4142918; 323733, 4144502; 325437, 4145953; 327332, 4146405; 330093, 4147064; 330737, 4146683; 331713, 4146105; 332907, 4145398; 333229, 4145207; 333260, 4145189; 333291, 4144803; 333292, 4144791; 333357, 4143961; 333367, 4143845; 333284, 4143749; 333121, 4143560; 332866, 4143265; 332878, 4143186; 332881, 4143167; 332983, 4142506; 332791, 4142044; 332652, 4141708; 332679, 4141608; 332788, 4141202; 333242, 4141435; 333547, 4141591; 333577, 4141608; 334080, 4141880; 334263, 4141978; 334267, 4141981; 334678, 4142331; 334792, 4142428; 334858, 4142504; 335045, 4142720; 336031, 4142331; 336352, 4142204; 337404, 4142092; 337655, 4142099; 338061, 4142110; 338449, 4142122; 339274, 4141634; 339404, 4141558; 339404, 4141446; 339404, 4141067; 339404, 4141047; 339483, 4140693; 339580, 4140265; 339583, 4140251; 339599, 4140264; 339636, 4140296; 340074, 4140666; 340420, 4140958; 340958, 4140640; 341242, 4140473; 341677, 4140216; 342139, 4139944; 341808, 4138604; 341797, 4138556; 341221, 4138089; 340766, 4137720; 340843, 4137412; 340941, 4137019; 341687, 4136832; 342400, 4137156; 342750, 4137376; 343450, 4137817; 344054, 4137973; 344431, 4137947; 344617, 4137934; 344458, 4137341; 344407, 4137152; 344308, 4136782; 344006, 4135654; 343880, 4135183; 343574, 4134041; 343556, 4133975; 342813, 4131199; 342696, 413076; 342488, 4129988; 342382, 4129590; 341698, 4127038; 340632, 4123055; 340345, 4121985; 339699, 4119573; 339320, 4118158; 339270, 4117971; 338858, 4116432; 338392, 4114692; 338042, 4114704; 337766, 4114687; 337317, 4114660; 337088, 4114646; 336485, 4114529; 336024, 4114553; 334987, 4114607; 334408, 4114684; 334377, 4113332; 331815, 4113376; 331816, 4113362; 332335, 4113105; 332866, 4112681; 332866, 4112350; 332761, 4112350; 331388, 4112350; 331185, 4112117; 330726, 4111591; 330185, 4111431; 330182, 4110833; 331874, 4110833; 331913, 4110054; 331696, 4109513; 331368, 4108225; 330318, 4108225; 329306, 4107583; 329366, 4106229; 327047, 4104285; 327041, 4104280; 325661, 4103124; 325412, 4103119; 324642, 4103106; 318596, 4102999; 317371, 4102977; 315366, 4102942; 315239, 4103440; 315635, 4104309; 315570, 4105288; 315473, 4106124; 316115, 4107253; 315856, 4107598; 315769, 4107714; 315589, 4107953; 315059, 4108158; 315050, 4108161; 314733, 4108284; 313864, 4108831; 313564, 4109020; 313527, 4109043; 313294, 4109996; 312574, 4110813; 312381, 4111327; 312712, 4111426; 314342, 4111913; 317150, 4112752; 317981, 4113000; 318390, 4113123; 319195, 4113363; 321376, 4114015; 320856, 4114225; 319924, 4114600; 319642, 4114713; 317608, 4115531; 316782, 4115864; 314343, 4116845; 312621, 4117538; 311839, 4117853; 310620, 4118343; 309821, 4118665; 309542, 4118777; 309009, 4118991; 308373, 4119247; 307911, 4119926; 307985, 4120073; 308174, 4120452; 308254, 4120574; 308488, 4120930; 308605, 4121494; 307846, 4121592; 307235, 4121842; 306521, 4122669; 305695, 4122744; 304981, 4122631; 305018, 4122068; 304649, 4121816; 304192, 4121504; 303816, 4121129; 303720, 4120968; 303600, 4120768; 303061, 4120915; 302807, 4120984; 301722, 4121279; 301434, 4121431; 301386, 4121455; 300610, 4122452; 300589, 4123362; 300024, 4123440; 298993, 4123304; 298696, 4123398; 298505, 4123458; 298030, 4123608; 297559, 4124515.

(9) Unit CP–12: Garfield and Kane Counties, Utah. Land bounded by the following UTM Zone 12 NAD 83 coordinates (meters E, meters N): 408069, 4128328; 406756, 4130867; 406758, 4130871; 405255, 4133778; 405252, 4133779; 403907, 4136384; 403911, 4136648; 404221, 4156463; 404971, 4156463; 404943, 4155271; 404943, 4154868; 404541, 4154868; 404536, 4154056; 404934, 4154051; 404934, 4153649; 404934, 4153258; 404902, 4152448; 405727, 4152436; 405748, 4153232; 405758, 4153641; 406160, 4153638; 406552, 4153634; 406552, 4154036; 406914, 4154031; 406904, 4153208; 407708, 4153208; 407704, 4152819; 407695, 4152127; 408031, 4152084; 407937, 4152818; 407835, 4153615; 407716, 4153837; 407403, 4154425; 407323, 4154574; 406580, 4155967; 406326, 4156444; 405768, 4156452; 405771, 4156654; 405481, 4156666; 404223, 4156553; 404241, 4157680; 404240, 4157680; 404285, 4160505; 405035, 4160490; 405060, 4161299; 404297, 4161299; 404322, 4162912; 405064, 4162905; 405449, 4162876; 405454, 4163300; 406258, 4163286; 406246, 4162085; 405844, 4162091; 405994, 4161284; 406070, 4161152; 406233, 4161161; 406496, 4161176; 406916, 4160875; 407597, 4160386; 408984, 4159741; 409773, 4160769; 409792, 4160775; 410706, 4161056; 411391, 4160607; 411391, 4160831; 411411, 4161236; 411420, 4162040; 411430, 4164045; 411450, 4164421; 411450, 4165225; 411469, 4166023; 411882, 4166422; 411469, 4166425; 410265, 4166452; 410269, 4166854; 409077, 4166868; 409073, 4166466; 408671,

4166468; 408675, 4166871; 408263, 4166873; 408263, 4166471; 407868, 4166476; 407882, 4167281; 408263, 4167276; 408289, 4167680; 408681, 4167670; 408686, 4168081; 409088, 4168078; 409093, 4168423; 408562, 4168262; 408289, 4168343; 408289, 4168082; 407891, 4168086; 407886, 4167680; 406607, 4167687; 406580, 4167473; 406116, 4167504; 405977, 4167690; 405512, 4167693; 405519, 4168304; 405359, 4168519; 404411, 4168531; 404449, 4170982; 404648, 4170978; 404645, 4171003; 404660, 4172180; 405001, 4173109; 405620, 4173743; 405853, 4174301; 406230, 4174781; 407196, 4175920; 407392, 4175946; 407651, 4175980; 408027, 4176030; 409083, 4175884; 409582, 4175121; 410405, 4174641; 411117, 4173960; 412325, 4174022; 412758, 4174192; 413936, 4174355; 415060, 4174618; 416366, 4173573; 416722, 4172629; 416800, 4172180; 417326, 4171220; 418744, 4170313; 418983, 4169563; 420221, 4169424; 420633, 4169171; 422493, 4169159; 422490, 4168810; 422931, 4168851; 423442, 4168742; 424150, 4169117; 425465, 4167802; 426805, 4166725; 426912, 4165743; 427236, 4164500; 426566, 4163281; 425935, 4163076; 425651, 4162439; 425650, 4162325; 426694, 4161729; 426787, 4161511; 426796, 4161511; 426795, 4161492; 426900, 4161248; 427164, 4161104; 427281, 4160310; 427340, 4159907; 427596, 4159905; 427588, 4160307; 427598, 4160710; 428000, 4160706; 428004, 4161108; 428808, 4161100; 428802, 4160431; 428814, 4160434; 429221, 4160913; 429852, 4161140; 430038, 4160320; 430413, 4160271; 430416, 4160679; 430816, 4160676; 430813, 4160219; 430874, 4160211; 430952, 4161280; 430952, 4161470; 430952, 4162596; 431354, 4164376; 431637, 4165434; 433478, 4165194; 434374, 4165925; 434962, 416600; 435255, 4165322; 435263, 4166109; 444154, 4162039; 445089, 4145332; 442415, 4129990; 438262, 4121081; 430596, 4119360; 423958, 4121454; 414285, 4120346; 414284, 4120348; 412316, 4120123; 411299, 4122090; 411297, 4122090; 408278, 4127925; 408069, 4128328; 415428, 4161974; 415830, 4161967; 415835, 4162370; 416223, 4162364; 416228, 4162478; 415873, 4162755; 415876, 4162784; 414614, 4162798; 413407, 4162799; 413407, 4162403; 414212, 4162393; 414212, 4161588; 415021, 4161577; 415030, 4162382; 415432, 4162376; 415428, 4161974.

(10) Unit CP–13: Garfield, Kane, San Juan and Wayne Counties, Utah. Land bounded by the following UTM Zone 12 NAD 83 coordinates (meters E, meters N): 472564, 4238946; 472114, 4239906; 472119, 4239906; 471348, 4241554; 471341, 4241558; 468748, 4247103; 468749, 4247106; 468547, 4247538; 468548, 4248952; 468538, 4249758; 467731, 4249800; 473736, 4252795; 487782, 4235585; 487786, 4234473; 487767, 4232922; 487761, 4232017; 487765, 4231274; 487767, 4230462; 487776, 4229633; 487795, 4228173; 488053, 4227230; 488514, 4227203; 489397, 4227216; 489367, 4226392; 489368, 4225681; 489435, 4225632; 490892, 4224307; 490989, 4224219; 491048, 4224166; 492184, 4222847; 493246, 4221747; 495664, 4220576; 495831, 4220223; 496237, 4218321; 496424, 4217447; 496726, 4217284; 496916, 4217180; 497265, 4217201; 497265, 4217203; 499527, 4212443; 499851, 4211761; 499923, 4210841; 499953, 4210461; 500209, 4208958; 501162, 4207822; 501272, 4206613; 499843, 4205221; 500643, 4205064; 502034, 4204961; 502267, 4204432; 502628, 4203608; 502667, 4203549; 503801, 4201849; 504524, 4201933; 505862, 4199288; 506524, 4197980; 507943, 4195176; 509105, 4192876; 509658, 4191781; 511807, 4187529; 511240, 4186679; 512193, 4185726; 512685, 4185794; 515452, 4180329; 514920, 4180148; 514325, 4180620; 513955, 4182324; 513114, 4184008; 512354, 4183983; 511861, 4183966; 511040, 4184295; 510737, 4184811; 510137, 4185835; 509234, 4185691; 509275, 4184233; 508803, 4184110; 507982, 4184008; 508166, 4183597; 508638, 4183084; 509131, 4182817; 509624, 4182550; 510055, 4182160; 510060, 4182121; 510137, 4181544; 511225, 4180641; 510568, 4180497; 509152, 4180990; 508023, 4181421; 506175, 4181975; 504204, 4181667; 504307, 4180867; 504389, 4180005; 504512, 4179697; 505005, 4178547; 505231, 4177316; 506175, 4175797; 506298, 4174709; 506586, 4173107; 507366, 4171260; 507571, 4170008; 508207, 4169412; 509152, 4169063; 509767, 4169310; 510568, 4169289; 511369, 4168550; 511759, 4168940; 511928, 4169010; 512108, 4169084; 512785, 4169002; 513175, 4168653; 513750, 4169084; 513728, 4169306; 513647, 4170110; 512990, 4170829; 511882, 4171301; 511430, 4171711; 510548, 4171424; 510137, 4172122; 510028, 4172529; 509973, 4172738; 509480, 4173682; 509346, 4174093; 509193, 4174565; 509501, 4174914; 510771, 4174202; 510856, 4174154; 511163, 4174103; 511471, 4174052; 512272, 4174072; 512785, 4173908; 513175, 4173969; 512662, 4174873; 512377, 4175158; 511818, 4175717; 511574, 4175961; 510835, 4176248; 510856, 4176987; 512190, 4177849; 513278, 4178055; 514325, 4177664; 515331, 4177808; 515988, 4176576; 515659, 4175591; 515967, 4174996; 516460, 4175098; 517117, 4175139; 517433, 4174403; 516114, 4173193; 516556, 4172131; 517103, 4170775; 518093, 4169236; 518679, 4172131; 519759, 4171841; 520142, 4171087; 523090, 4166746; 522930, 4165754; 522307, 4164948; 521611, 4164288; 522417, 4162639; 523070, 4162320; 523834, 4160038; 523846, 4160001; 524165, 4159713; 525460, 4158543; 525456, 4159725; 525454, 4160502; 527337, 4160516; 530733, 4155527; 530856, 4155346; 530851, 4155346; 531372, 4154583; 531373, 4154587; 531530, 4154356; 531527, 4154356; 531780, 4153985; 531780, 4153988; 532018, 4153639; 532016, 4153639; 532320, 4153194; 532321, 4153194; 532701, 4152635; 532830, 4152446; 532771, 4149731; 532771, 4149731; 532737, 4148174; 532737, 4148148; 532710, 4146893; 532709, 4146893; 532579, 4140895; 532579, 4140895; 532550, 4139551; 532543, 4139239; 532517, 4138126; 527293, 4138109; 527144, 4137429; 527174, 4133071; 527657, 4133140; 528134, 4132481; 527319, 4131744; 527183, 4131690; 527206, 4128444; 529284, 4128443; 529516, 4128952; 529762, 4129383; 530091, 4130142; 530666, 4130163; 531405, 4130430; 531887, 4130463; 531687, 4128954; 531240, 4128500; 531237, 4128443; 531619, 4128443; 531584, 4128177; 531510, 4127622; 531510, 4127622; 531033, 4124040; 530838, 4122583; 530767, 4122049; 530699, 4122147; 530781, 4122968; 530755, 4123259; 530223, 4123283; 530112, 4123219; 530036, 4123215; 529847, 4123103; 529621, 4122959; 529325, 4122775; 528757, 4122917; 527951, 4123796; 526741, 4124419; 526625, 4124355; 526616, 4124359; 526234, 4124173; 526226, 4124133; 526082, 4124053; 525847, 4123525; 525788, 4123393; 525865, 4123205; 526051, 4122749; 526192, 4122404; 527360, 4121834; 527369, 4121835; 527370, 4121830; 527621, 4121707; 527632, 4121704; 529230, 4121272; 529380, 4121231; 529709, 4120844; 530003, 4120498; 529232, 4119382; 529174, 4119337; 529192, 4119323; 528940, 4118959; 529820, 4118299; 529526, 4116247; 528134, 4115404; 525239, 4114782; 524836, 4115698; 524625, 4115735; 524624, 4115746; 524519, 4116017; 524241, 4115905;

524056, 4115695; 523884, 4115421; 523775, 4115034; 523776, 4114921; 523537, 4114400; 523200, 4114318; 523172, 4114257; 523121, 4114144; 522776, 4114088; 522614, 4114170; 522332, 4114149; 522252, 4114135; 522204, 4114127; 522122, 4114113; 522112, 4114114; 522112, 4114114; 522033, 4114137; 521930, 4114167; 521869, 4114153; 521831, 4114159; 521793, 4114134; 521755, 4114126; 521740, 4114101; 521135, 4113719; 520665, 4113732; 520665, 4113732; 520567, 4113741; 520566, 4113735; 519852, 4113755; 519266, 4114085; 515564, 4113169; 514868, 4114378; 514208, 4114708; 513769, 4113939; 512669, 4113682; 512243, 4114665; 512193, 4114781; 512196, 4114851; 512215, 4115338; 512229, 4115698; 512229, 4115868; 512229, 4116321; 511860, 4116321; 511606, 4116321; 511078, 4115742; 510837, 4115478; 510250, 4114708; 509188, 4114855; 506879, 4114378; 506439, 4112473; 505816, 4111447; 505246, 4111391; 505317, 4112002; 505557, 4114076; 505589, 4114347; 505622, 4114635; 505630, 4114700; 505629, 4114700; 506650, 4123489; 503438, 4129336; 503429, 4129338; 500183, 4135243; 500188, 4135252; 499810, 4135941; 498380, 4138544; 498076, 4139097; 497611, 4139943; 497604, 4139942; 494081, 4146370; 493424, 4147565; 493424, 4147566; 491981, 4150192; 491177, 4151656; 491046, 4152011; 489337, 4156675; 489335, 4156676; 486819, 4163547; 496738, 4167120; 497141, 4169276; 497926, 4173466; 480074, 4204807; 480027, 4205121; 480027, 4205121; 479759, 4206910; 479760, 4206910; 479649, 4207656; 480666, 4207653; 481007, 4208482; 479944, 4208702; 479426, 4209318; 480083, 4209996; 480822, 4210529; 481684, 4210817; 481499, 4211289; 480494, 4211002; 479878, 4210940; 479365, 4210283; 479255, 4210279; 478071, 4218197; 478071, 4218268; 478543, 4218884; 478790, 4219521; 479180, 4220034; 479490, 4220810; 478758, 4221497; 477694, 4220725; 477378, 4222845; 476909, 4225987; 477272, 4225977; 478448, 4224935; 479534, 4224691; 480045, 4225689; 479690, 4226931; 478624, 4226858; 478058, 4227197; 477114, 4227424; 477012, 4227940; 477265, 4228481; 477831, 4228972; 477583, 4229415; 477095, 4230014; 476302, 4230065; 476104, 4231394; 475575, 4232522; 475641, 4232861; 475416, 4232861; 475091, 4233554; 474831, 4234109; 473493, 4236964; 472939, 4238145; 472663, 4238734; 472564, 4238946.

(11) Map 1 of Units CP 11, 12, and 13 follows:

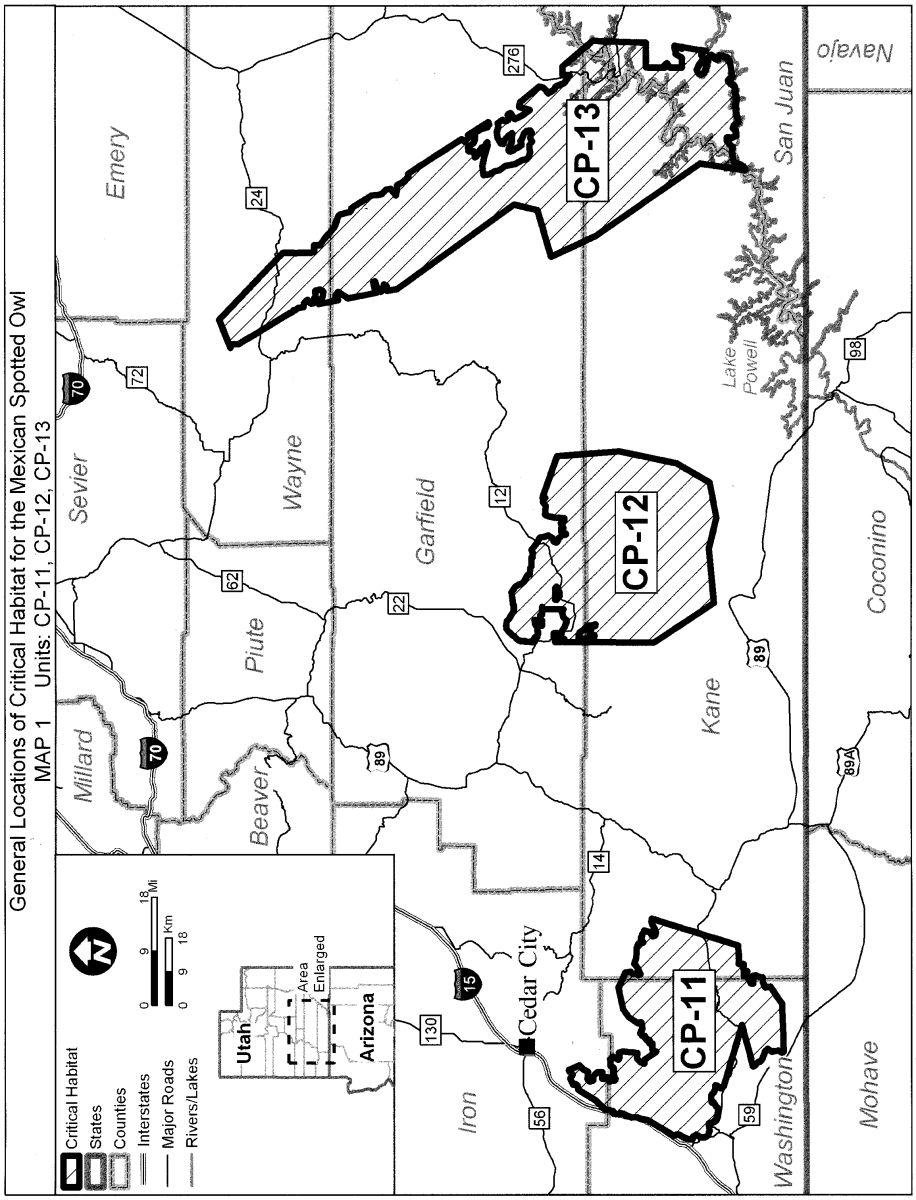

(12) Unit CP–14: Garfield, Grand, San Juan and Wayne Counties, Utah. Land bounded by the following UTM Zone 12 NAD 83 coordinates (meters E, meters N): 545963, 4193288; 544535, 4197215; 544521, 4197384; 544457, 4197429; 542451, 4202951; 543662, 4211925; 543942, 4212093; 545159, 4212397; 547028, 4212745; 548028, 4213267; 545768, 4214657; 544113, 4215270; 544393, 4217350; 544610, 4218961; 545291, 4224025; 546362, 4224698; 546507, 4225521; 545682, 4226939; 546203, 4230818; 546221, 4230950; 547549, 4231967; 548162, 4232437; 549097, 4233152; 552926, 4236083; 553634, 4235343; 554851, 4235907; 556372, 4235386; 557067, 4234430; 559371, 4234256; 559965, 4235038; 560935, 4235342;

562326, 4234734; 563630, 4233821; 561990, 4233080;
561804, 4232996; 560476, 4232494; 559849, 4232257;
559110, 4231736; 560935, 4230780; 562065, 4229737;
562268, 4229305; 562413, 4228998; 563633, 4229297;
564716, 4229563; 566280, 4230866; 566356, 4230934;
566820, 4231352; 567150, 4231649; 567669, 4232549;
568186, 4233444; 568397, 4233470; 569982, 4233666;
570539, 4233735; 570300, 4234180; 569931, 4234864;
567367, 4236907; 566107, 4237341; 565020, 4237081;
564108, 4237819; 564195, 4239471; 563934, 4240992;
563977, 4243078; 565151, 4243860; 565542, 4245251;
565542, 4245775; 577849, 4255284; 577849, 4255305;
585344, 4261078; 586075, 4261642; 586733, 4261719;
587043, 4261755; 587176, 4261771; 587189, 4261771;
587190, 4261771; 587507, 4261808; 587540, 4261773;
589398, 4261783; 589431, 4261522; 589415, 4261233;
589968, 4261210; 590227, 4261199; 590294, 4261155;
590374, 4261103; 590871, 4260780; 591096, 4260634;
591518, 4260780; 591575, 4260800; 592226, 4261025;
593356, 4261286; 594572, 4262285; 595746, 4262503;
595518, 4260831; 595514, 4260805; 595485, 4260591;
595813, 4260577; 597571, 4260504; 598788, 4260591;
599440, 4260895; 599810, 4260882; 599830, 4260881;
600060, 4260873; 600062, 4260882; 600269, 4260884;
600281, 4260866; 600700, 4260851; 600939, 4260613;
601010, 4260892; 601407, 4260886; 604665, 4260956;
604829, 4261894; 605373, 4262711; 606705, 4262893;
607636, 4262959; 608849, 4263045; 610101, 4262711;
610090, 4262621; 609925, 4261261; 609823, 4261000;
609703, 4260690; 610020, 4260595; 610236, 4260829;
610438, 4261049; 610749, 4261388; 610867, 4261558;
611241, 4262099; 612076, 4262183; 612081, 4262243;
612118, 4262651; 612131, 4262795; 612044, 4263043;
611964, 4263268; 611269, 4263490; 610908, 4264046;
610913, 4264063; 611634, 4263976; 612445, 4263877;
612545, 4263865; 613245, 4263780; 614051, 4263681;
614460, 4263632; 615664, 4263485; 617280, 4263288;
617591, 4263250; 618089, 4263190; 618884, 4263093;
620146, 4262939; 621319, 4262797; 622088, 4262703;
625218, 4262322; 625378, 4262174; 625398, 4262155;
625565, 4261256; 625676, 4260653; 625203, 4259763;
624953, 4259151; 624814, 4258178; 625454, 4257204;
625815, 4256314; 626622, 4255619; 628012, 4255397;
629292, 4255063; 629180, 4254423; 628822, 4253914;
628375, 4253426; 628091, 4253160; 627985, 4253060;
628151, 4252337; 628741, 4252124; 629153, 4251976;
629051, 4251570; 629041, 4251531; 628541, 4251336;
628735, 4250724; 629595, 4249885; 630237, 4249695;
631155, 4249612; 631739, 4250641; 631968, 4250622;
632364, 4250589; 632407, 4250585; 632601, 4249695;
632739, 4249551; 632865, 4249419; 632984, 4249069;
633153, 4248575; 633130, 4248221; 631468, 4248292;
631207, 4248277; 629792, 4248193; 630599, 4247470;
630840, 4246687; 630933, 4246385; 631517, 4245746;
633337, 4244077; 633641, 4242599; 634077, 4242338;
634110, 4242318; 634510, 4242078; 634727, 4241948;
634727, 4241948; 634524, 4241728; 634005, 4241169;
633597, 4240731; 633719, 4240313; 634380, 4238036;
635118, 4237080; 635755, 4236779; 635122, 4234621;
635035, 4234325; 634711, 4234612; 633829, 4235394;
633408, 4235767; 633250, 4235907; 633083, 4236286;
633042, 4236380; 632910, 4236679; 632772, 4236994;
632699, 4237077; 631511, 4238428; 631392, 4238643;
631382, 4238660; 630642, 4239992; 629233, 4241858;
629165, 4241948; 628097, 4242482; 627166, 4242947;
625732, 4244120; 624428, 4247336; 623124, 4249596;
622038, 4252595; 618431, 4249813; 616910, 4250596;
616358, 4251301; 616128, 4251595; 615422, 4251272;
615151, 4251148; 615085, 4251117; 615153, 4251024;
615823, 4250118; 616171, 4248944; 616997, 4247814;
617735, 4246641; 618952, 4247206; 620030, 4247269;
620430, 4247293; 620937, 4246569; 621038, 4246424;
621255, 4244859; 621386, 4243729; 620343, 4242426;
621429, 4240861; 622038, 4239601; 622994, 4238949;
622472, 4238471; 621786, 4238037; 621168, 4237645;
620183, 4237383; 619213, 4237124; 617866, 4237341;
616214, 4236820; 615432, 4237646; 614997, 4237646;
614867, 4236950; 615084, 4236038; 615345, 4235647;
615954, 4235255; 616996, 4234777; 618387, 4234039;
618662, 4233619; 619126, 4232909; 619865, 4232648;
620271, 4232541; 620690, 4232431; 621907, 4232648;
622863, 4232778; 624341, 4232431; 625253, 4231605;
626340, 4231909; 626464, 4232143; 626704, 4232595;
627079, 4233300; 628307, 4232208; 628345, 4232174;
628643, 4231909; 627552, 4230630; 627383, 4230432;
627687, 4229954; 628904, 4230301; 630773, 4229649;
629816, 4227998; 630859, 4227390; 632424, 4226912;
632692, 4226346; 632389, 4225316; 629858, 4220825;
629849, 4220834; 629077, 4219568; 628121, 4218568;
628336, 4218128; 626458, 4214802; 626456, 4214798;
626270, 4214074; 625739, 4211998; 625323, 4210376;
625141, 4209664; 624910, 4208763; 623659, 4203880;
623645, 4203880; 623616, 4203710; 623493, 4203234;
623188, 4202281; 616762, 4182220; 617300, 4178098;
617520, 4176413; 617542, 4176247; 617616, 4175683;
617972, 4172961; 617983, 4172871; 618037, 4172458;
618295, 4170488; 618169, 4169940; 617951, 4168767;
617864, 4167550; 617647, 4166681; 618299, 4166333;
617550, 4164901; 617563, 4164602; 617604, 4163639;
617893, 4163002; 618255, 4162205; 618038, 4160293;
618647, 4159337; 618897, 4159036; 616628, 4157476;
616566, 4157434; 616464, 4157364; 615480, 4156687;
615274, 4156546; 614743, 4156180; 613301, 4156730;
612519, 4157425; 611519, 4157208; 611287, 4156120;
610607, 4155730; 608999, 4156208; 608333, 4156570;
605439, 4159584; 605234, 4159797; 605001, 4161032;
604218, 4160901; 604032, 4161050; 603576, 4161526;
603654, 4162422; 603480, 4163769; 603262, 4164874;
602046, 4165117; 601654, 4166159; 603009, 4166840;
603175, 4167333; 603219, 4168202; 603914, 4168854;
604479, 4168854; 606180, 4169314; 607164, 4170107;
605419, 4170805; 605546, 4171820; 604690, 4172708;
603135, 4173120; 602374, 4173057; 602350, 4171200;
601611, 4170027; 601003, 4168810; 600438, 4168463;
599932, 4168369; 599264, 4168245; 599264, 4168810;
599600, 4169122; 599873, 4169375; 599960, 4170679;
599329, 4171693; 599107, 4172422; 598047, 4172287;
596697, 4171978; 595310, 4172330; 594832, 4173330;
594310, 4173373; 593810, 4172676; 593800, 4172674;
593137, 4172547; 592596, 4172741; 592528, 4172765;
592098, 4174198; 591622, 4175182; 591178, 4176101;
589751, 4176736; 588323, 4177465; 587689, 4178290;
586661, 4178240; 586097, 4178023; 585358, 4177501;
584228, 4178240; 582620, 4178197; 581620, 4177979;
580621, 4178458; 580664, 4179674; 580604, 4180823;
580577, 4181326; 580506, 4181328; 579274, 4181369;
578878, 4181217; 578144, 4180935; 578100, 4180803;
577970, 4180413; 577753, 4179761; 577511, 4179775;
577311, 4179899; 576452, 4180431; 576136, 4180782;
575102, 4181934; 574754, 4181487; 570247, 4184341;
570191, 4184542; 569565, 4184773; 567217, 4186261;
564423, 4186681; 562821, 4186921; 562185, 4187017;
561847, 4188062; 560848, 4188148; 559601, 4187547;
559587, 4187540; 558675, 4187627; 558635, 4187552;

558065, 4187638; 558004, 4187647; 556811, 4187827; 556811, 4187829; 553734, 4188293; 553731, 4188293; 552954, 4188411; 552752, 4188499; 551897, 4188871; 550819, 4189340; 546756, 4191109; 545985, 4193228; 545963, 4193288.

(13) Unit CP–15: Carbon and Emery Counties, Utah. Land bounded by the following UTM Zone 12 NAD 83 coordinates (meters E, meters N): 559422, 4374683; 559418, 4374701; 559422, 4374707; 559422, 4374708; 559423, 4374710; 559437, 4374741; 559784, 4375102; 560167, 4375500; 560551, 4375899; 560959, 4376324; 561002, 4376369; 561394, 4376777; 562131, 4377544; 562820, 4378260; 562915, 4378191; 562976, 4378192; 563300, 4378201; 563325, 4377927; 563358, 4377567; 563360, 4377541; 563375, 4377534; 563521, 4377465; 563789, 4377248; 563883, 4377173; 563885, 4377171; 564201, 4376949; 564240, 4376921; 564336, 4376743; 564363, 4376693; 564310, 4376361; 564581, 4376287; 564590, 4376269; 564700, 4376066; 564767, 4375941; 564880, 4375732; 564888, 4375536; 564895, 4375392; 565055, 4375067; 565729, 4375452; 565770, 4375281; 565800, 4375152; 565819, 4375072; 565772, 4374993; 565619, 4374737; 565539, 4374252; 565782, 4374098; 565989, 4373967; 566139, 4374107; 566149, 4374351; 566149, 4374367; 566162, 4374367; 566588, 4374371; 566589, 4374356; 566747, 4374352; 567009, 4373662; 567279, 4373937; 567391, 4373922; 567469, 4373912; 567764, 4373582; 567854, 4373197; 567847, 4372330; 567845, 4372100; 567810, 4372053; 567634, 4371813; 567939, 4371383; 568079, 4371703; 568299, 4371903; 568469, 4371969; 568543, 4371970; 568754, 4371813; 568914, 4371884; 569199, 4371659; 569228, 4371338; 569406, 4371325; 569644, 4371307; 569803, 4371181; 570012, 4371016; 570198, 4370780; 570201, 4370776; 570203, 4370773; 570174, 4370436; 570378, 4370218; 570313, 4369938; 570555, 4369849; 570624, 4369702; 570658, 4369628; 570813, 4369594; 570958, 4369443; 571015, 4369174; 571033, 4369089; 571258, 4369094; 571290, 4369129; 571333, 4369176; 571408, 4369258; 571748, 4369223; 571840, 4369184; 572143, 4369054; 572185, 4368998; 572348, 4368786; 572453, 4368649; 572502, 4368631; 572707, 4368559; 572811, 4368388; 572911, 4368222; 572967, 4368129; 573112, 4367979; 573272, 4367814; 573472, 4367529; 573752, 4367489; 573937, 4367354; 574117, 4366924; 574017, 4366719; 574367, 4366639; 574562, 4366434; 574837, 4366564; 575097, 4366489; 575182, 4366999; 575212, 4367294; 575072, 4367479; 574913, 4367605; 574882, 4367629; 574587, 4367874; 574582, 4367951; 574567, 4368184; 574657, 4368420; 574787, 4368604; 574735, 4368789; 574727, 4368819; 574602, 4368919; 574559, 4368930; 574317, 4368993; 574072, 4368904; 574007, 4369078; 574041, 4369198; 574082, 4369343; 573932, 4369538; 573873, 4369553; 573749, 4369584; 573709, 4369594; 573507, 4369943; 573832, 4370474; 573853, 4370502; 574127, 4370863; 574174, 4371130; 574196, 4371184; 574246, 4371307; 574545, 4372042; 574246, 4372202; 574112, 4372273; 573835, 4372265; 573762, 4372263; 573333, 4372116; 572520, 4372137; 572158, 4372208; 571853, 4372253; 571750, 4372384; 571618, 4372552; 571481, 4372918; 571908, 4373187; 572163, 4373297; 572183, 4373517; 571953, 4373617; 571693, 4373567; 571288, 4373852; 571015, 4374222; 570843, 4374282; 570595, 4374398; 570523, 4374432; 570408, 4374782; 570439, 4374821; 570588, 4375012; 570943, 4375202; 571273, 4375247; 571783, 4375262; 572068, 4375657; 572333, 4375736; 572707, 4375822; 573072, 4375971; 573377, 4375856; 573572, 4376036; 573492, 4376761; 573607, 4377106; 573721, 4377206; 573847, 4377411; 573727, 4377566; 573302, 4377466; 573022, 4377351; 572766, 4377221; 572551, 4377113; 572538, 4377106; 572181, 4376873; 572063, 4376796; 571957, 4376873; 571780, 4377004; 571403, 4377301; 571393, 4377731; 571718, 4377851; 571708, 4378056; 571578, 4378076; 571458, 4378241; 571378, 4378371; 571103, 4378261; 570258, 4378176; 569843, 4378116; 569608, 4378206; 569346, 4378000; 569328, 4377986; 569071, 4377858; 568950, 4377752; 568719, 4377551; 568540, 4377562; 568279, 4377416; 568054, 4377491; 567694, 4377451; 567514, 4377656; 567389, 4377887; 567459, 4378086; 567664, 4378271; 567499, 4378371; 567446, 4378600; 567361, 4378798; 567338, 4378850; 567275, 4378999; 567449, 4379166; 567850, 4379183; 568104, 4378976; 568494, 4379071; 568729, 4379255; 568719, 4379505; 568469, 4379585; 568457, 4379614; 568359, 4379855; 568009, 4379910; 567789, 4379880; 567702, 4380367; 567645, 4380852; 567693, 4380887; 567854, 4381010; 567964, 4381090; 568224, 4381147; 568609, 4381330; 568819, 4381410; 568896, 4381549; 569069, 4381595; 569274, 4381402; 569559, 4381426; 569883, 4381455; 570188, 4381600; 570030, 4381808; 570198, 4381850; 570372, 4381815; 570663, 4381630; 570808, 4381728; 570983, 4381505; 571209, 4381582; 571453, 4381530; 571608, 4381720; 571758, 4381638; 572023, 4381405; 572108, 4381490; 572068, 4381620; 572223, 4381821; 572423, 4381830; 572521, 4382049; 572503, 4382269; 572788, 4382334; 573033, 4382209; 573433, 4382334; 573817, 4381970; 574031, 4381943; 574282, 4381780; 574437, 4381540; 574412, 4381315; 574322, 4381130; 574427, 4381010; 574632, 4380990; 574857, 4380790; 575009, 4380934; 575147, 4381065; 575317, 4381065; 575677, 4380830; 576027, 4380830; 576397, 4380920; 576771, 4380930; 577056, 4381090; 576931, 4381400; 576938, 4381840; 576851, 4382094; 576884, 4382170; 576955, 4382332; 576969, 4382343; 577139, 4382476; 577268, 4382394; 577431, 4382114; 577681, 4381820; 577966, 4381615; 578166, 4381814; 578411, 4381814; 578741, 4381685; 578886, 4381535; 579066, 4381560; 578991, 4382029; 579211, 4382039; 579506, 4382074; 579606, 4382271; 579781, 4382389; 579846, 4382574; 580121, 4382714; 580116, 4382989; 579811, 4383174; 579743, 4383403; 579661, 4383679; 579459, 4383902; 579141, 4383869; 578881, 4384069; 578916, 4384196; 578981, 4384429; 578638, 4384593; 578616, 4384604; 578496, 4385019; 578169, 4384977; 577866, 4385014; 577561, 4384979; 577556, 4384629; 577405, 4384561; 577166, 4384454; 577006, 4384224; 576876, 4384039; 576205, 4383975; 576092, 4383964; 575880, 4383753; 575827, 4383699; 575605, 4383753; 575522, 4383774; 575387, 4383779; 575252, 4383784; 575149, 4383731; 575047, 4383679; 574997, 4383487; 574992, 4383469; 574872, 4383348; 574846, 4383321; 574601, 4383131; 574217, 4382834; 574052, 4383014; 573717, 4382779; 573582, 4383099; 573407, 4382969; 573157, 4382949; 572908, 4383054; 572863, 4383309; 572799, 4383327; 572693, 4383357; 572573, 4383326; 572571, 4383325; 572487, 4383303; 572198, 4383209; 572157, 4383224; 572058, 4383259; 572094, 4383559; 571683, 4383629; 571223, 4383499; 571095, 4383674; 570873, 4383949; 571209, 4384216; 571422, 4384351; 571511, 4384513; 571528, 4384544; 571701, 4384619; 571943, 4384574; 572063, 4384789; 571963, 4385009; 571778, 4384954; 571628, 4385129; 571143, 4385124; 570948, 4385473; 570586, 4385381;

570438, 4385344; 570163, 4385503; 570008, 4385648;
569578, 4385324; 569293, 4385404; 569024, 4385194;
568814, 4385269; 568534, 4385389; 568529, 4385727;
568874, 4386083; 569069, 4386203; 569199, 4386098;
569563, 4386273; 569668, 4386478; 569863, 4386508;
570153, 4386693; 570171, 4387101; 570297, 4387295;
570493, 4387293; 570566, 4387148; 570691, 4386903;
570693, 4386898; 571152, 4386439; 571368, 4386328;
571633, 4386343; 571948, 4386198; 572243, 4386018;
572567, 4386067; 573147, 4386028; 573307, 4386263;
573457, 4386103; 573817, 4386008; 574457, 4385388;
574524, 4385344; 574607, 4385288; 574640, 4385345;
574707, 4385461; 574937, 4385558; 575202, 4385518;
575252, 4385838; 575412, 4385918; 575613, 4385877;
575697, 4385983; 575450, 4386212; 575312, 4386388;
575087, 4386638; 574773, 4386838; 574502, 4387033;
574545, 4387323; 574537, 4387638; 574736, 4387897;
574919, 4388115; 574973, 4388217; 575325, 4388185;
575267, 4387996; 575328, 4387872; 575373, 4387779;
575203, 4387782; 575187, 4387670; 575283, 4387574;
575453, 4387523; 575642, 4387478; 575735, 4387513;
575917, 4387488; 576214, 4387222; 576409, 4387129;
576557, 4387113; 576624, 4387299; 576726, 4387315;
576851, 4387305; 576928, 4387133; 576994, 4387206;
577079, 4387298; 577324, 4387283; 577612, 4387107;
577529, 4387581; 577574, 4387827; 577705, 4388208;
577792, 4388222; 577801, 4388224; 578108, 4387884;
578220, 4387750; 578399, 4387536; 578601, 4387365;
578630, 4387341; 578854, 4387254; 578850, 4387673;
578918, 4387776; 579148, 4387321; 579250, 4387270;
579389, 4387463; 579378, 4387609; 579564, 4387644;
579615, 4387788; 579346, 4387939; 579209, 4388169;
579087, 4388297; 578908, 4388351; 578924, 4388508;
578865, 4388550; 578713, 4388659; 578711, 4388844;
578898, 4389084; 578857, 4389247; 578678, 4389343;
578588, 4389437; 578543, 4389484; 578479, 4389650;
578491, 4389827; 578585, 4389839; 579016, 4389892;
579251, 4389737; 579471, 4389422; 579711, 4389317;
580111, 4389322; 580199, 4389289; 580545, 4389157;
580655, 4389272; 580351, 4389422; 580381, 4389627;
580630, 4389542; 581015, 4389752; 581065, 4390247;
581000, 4390532; 580685, 4390742; 580251, 4390982;
579601, 4390977; 579276, 4390862; 578841, 4390987;
578426, 4390792; 577936, 4390547; 577736, 4390362;
577461, 4390427; 577211, 4390627; 576772, 4391097;
577025, 4391371; 577261, 4391946; 577876, 4392181;
577971, 4392386; 578286, 4392336; 578396, 4392461;
578336, 4392741; 578111, 4392871; 577786, 4392821;
577466, 4392821; 577391, 4392521; 577076, 4392456;
576971, 4392661; 576807, 4392441; 576747, 4392206;
576582, 4392181; 576382, 4392226; 576202, 4392501;
576057, 4392141; 575457, 4391971; 575172, 4392261;
574707, 4392036; 574347, 4391951; 574237, 4392071;
574057, 4392496; 574222, 4392911; 574247, 4393276;
574317, 4393362; 574357, 4393411; 574372, 4393576;
573727, 4393909; 573607, 4393971; 573462, 4394126;
573702, 4394251; 573726, 4394249; 574172, 4394221;
574547, 4394131; 574847, 4394201; 574882, 4394586;
575347, 4394490; 575367, 4394486; 575487, 4394920;
575799, 4395134; 576067, 4395150; 576455, 4395049;
576732, 4394866; 576961, 4395060; 576966, 4395200;
577181, 4395465; 577431, 4395080; 577591, 4394985;
578011, 4395215; 578241, 4395400; 578376, 4395610;
578281, 4395880; 577796, 4395905; 577151, 4395910;
576507, 4395810; 575856, 4396132; 576027, 4396930;
576497, 4397150; 576912, 4397290; 576956, 4397293;
577116, 4397305; 577261, 4397408; 577341, 4397465;
577301, 4397605; 577236, 4397870; 577606, 4397940;
577703, 4397903; 577766, 4397565; 578021, 4397510;
578491, 4397590; 578501, 4397691; 578851, 4398049;
579020, 4397888; 579277, 4397985; 579366, 4398184;
579256, 4398429; 579091, 4398609; 578855, 4398670;
578566, 4398854; 578246, 4399079; 578582, 4399443;
578786, 4399769; 578911, 4399979; 579134, 4400093;
579466, 4400104; 579756, 4400024; 579906, 4400159;
579721, 4400399; 579706, 4400544; 579884, 4400590;
580006, 4400734; 580111, 4400419; 580336, 4400379;
580459, 4400533; 580489, 4401032; 580545, 4401065;
580661, 4401080; 580722, 4401171; 582474, 4402222;
582860, 4402123; 583170, 4402168; 583490, 4401838;
583815, 4401768; 584105, 4401813; 584619, 4401893;
584989, 4401923; 585514, 4401793; 585934, 4402108;
586019, 4402383; 586009, 4402673; 585823, 4403103;
585859, 4403473; 586039, 4403668; 586099, 4403948;
586724, 4404043; 587169, 4404223; 587279, 4404078;
587244, 4403768; 587444, 4403638; 587759, 4403708;
588064, 4403713; 588144, 4403913; 587942, 4404200;
587799, 4404457; 588004, 4404667; 588438, 4404647;
588468, 4404872; 588388, 4405047; 588678, 4405387;
588913, 4405422; 589278, 4405262; 589403, 4405437;
589728, 4405552; 589908, 4405462; 589928, 4405282;
589853, 4405082; 590013, 4405052; 590223, 4405192;
590423, 4405217; 590358, 4405412; 590268, 4405622;
590328, 4405952; 590673, 4406027; 590953, 4405862;
590981, 4405889; 591198, 4406092; 591493, 4406007;
591672, 4406171; 592017, 4406031; 592030, 4405998;
591993, 4405997; 591779, 4405868; 591603, 4405589;
591679, 4405281; 591710, 4405008; 591802, 4404699;
591887, 4404635; 591916, 4404509; 592182, 4404261;
592374, 4404016; 592440, 4403818; 592452, 4403530;
592430, 4403263; 592357, 4402997; 592247, 4402763;
592105, 4402548; 591977, 4402299; 591904, 4401988;
591883, 4401761; 591881, 4401511; 591793, 4401237;
591686, 4400905; 591579, 4400324; 591412, 4400196;
591398, 4400198; 591356, 4400202; 591284, 4400221;
591248, 4400232; 591141, 4400287; 590989, 4400334;
590871, 4400424; 590721, 4400495; 590590, 4400514;
590547, 4400508; 590462, 4400514; 590437, 4400494;
590434, 4400493; 590351, 4400465; 590332, 4400408;
590250, 4400342; 590275, 4400078; 590255, 4399837;
590124, 4399404; 589985, 4399156; 589751, 4399042;
589586, 4398799; 589527, 4398446; 590014, 4397515;
589921, 4397283; 589773, 4397019; 589756, 4397019;
589593, 4397081; 589554, 4397123; 589553, 4397226;
589472, 4397280; 589375, 4397322; 589312, 4397350;
589245, 4397365; 589152, 4397387; 589073, 4397481;
589053, 4397506; 589032, 4397531; 588997, 4397572;
588974, 4397600; 588906, 4397725; 588932, 4398152;
589003, 4398738; 588915, 4399129; 588887, 4399156;
588865, 4399222; 588845, 4399279; 588808, 4399352;
588788, 4399390; 588761, 4399441; 588735, 4399491;
588612, 4399615; 588495, 4399662; 588392, 4399685;
588343, 4399696; 588220, 4399689; 588161, 4399684;
588160, 4399684; 587969, 4399668; 587961, 4399666;
587861, 4399656; 587784, 4399622; 587680, 4399596;
587558, 4399590; 587421, 4399584; 587344, 4399565;
587250, 4399546; 587195, 4399540; 586976, 4399506;
586627, 4399426; 586277, 4399240; 586273, 4398537;
586270, 4398500; 586273, 4398496; 586272, 4398399;
586335, 4398356; 586350, 4398257; 586659, 4398010;
587100, 4397773; 587166, 4397617; 587233, 4397273;
587320, 4397063; 587409, 4396913; 587458, 4396731;
587671, 4396394; 588121, 4396058; 588077, 4395849;
587967, 4395599; 587705, 4395422; 587451, 4395342;

587433, 4395341; 587271, 4395354; 587254, 4395365;
587115, 4395453; 587034, 4395454; 586923, 4395450;
586765, 4395451; 586591, 4395430; 586335, 4395287;
586203, 4395132; 586202, 4394840; 586238, 4394590;
586153, 4394072; 585800, 4393795; 585529, 4393678;
585339, 4393577; 585277, 4393319; 585369, 4393100;
585379, 4393049; 585383, 4393047; 585386, 4392848;
585682, 4392807; 586180, 4392878; 586624, 4392913;
586796, 4392770; 586781, 4392467; 586672, 4392190;
586702, 4391908; 586753, 4391635; 586882, 4391247;
586957, 4390916; 586756, 4390671; 586672, 4390427;
586637, 4390013; 586537, 4389945; 586529, 4389956;
586508, 4389926; 586397, 4389853; 586349, 4389562;
586264, 4389340; 586080, 4389102; 585832, 4388967;
585610, 4388867; 585403, 4388925; 585038, 4389008;
584997, 4388990; 584960, 4388967; 584888, 4388964;
584810, 4388753; 584783, 4388481; 584767, 4388117;
584854, 4387891; 584940, 4387838; 584972, 4387693;
585345, 4387497; 585967, 4387089; 586108, 4387004;
586115, 4386882; 585997, 4386719; 585820, 4386657;
585471, 4386636; 585013, 4386640; 584867, 4386618;
584866, 4386617; 584807, 4386614; 584673, 4386166;
584570, 4385737; 584454, 4385459; 584196, 4385129;
584080, 4384761; 583904, 4384671; 583828, 4384661;
583820, 4384661; 583812, 4384659; 583702, 4384645;
583585, 4384425; 583589, 4384197; 583319, 4383912;
583233, 4383700; 583213, 4383415; 583304, 4383199;
583424, 4383016; 583450, 4382994; 583551, 4382809;
583871, 4382578; 584058, 4382510; 584139, 4382361;
584120, 4382133; 583998, 4381959; 583757, 4381559;
583557, 4381421; 583325, 4381369; 583316, 4381368;
583290, 4381363; 583099, 4381333; 582966, 4381124;
582810, 4380944; 582720, 4380728; 582586, 4380351;
582539, 4380031; 582568, 4379811; 582538, 4379565;
582613, 4379358; 582688, 4379332; 582699, 4379222;
583090, 4379027; 583293, 4378756; 583320, 4378523;
583332, 4378265; 583374, 4377990; 583294, 4377790;
583185, 4377307; 583237, 4377075; 583093, 4376901;
582864, 4376734; 582554, 4376858; 582377, 4376861;
582179, 4376864; 581996, 4376627; 581823, 4376528;
581791, 4376514; 581787, 4376507; 581694, 4376454;
581732, 4376386; 581731, 4376382; 581733, 4376372;
581737, 4376355; 581742, 4376333; 581775, 4376310;
581814, 4376242; 581847, 4376061; 582067, 4375925;
582266, 4375818; 582308, 4375775; 582352, 4375557;
582420, 4375504; 582504, 4375280; 582774, 4375138;
583303, 4375138; 583602, 4375173; 583635, 4375093;
583640, 4374826; 583640, 4374496; 583638, 4374221;
583747, 4373685; 583854, 4373441; 583839, 4373171;
583925, 4372841; 584011, 4372590; 584052, 4372590;
584137, 4372403; 584436, 4372121; 584575, 4371798;
584567, 4371480; 584556, 4371199; 584324, 4370841;
583854, 4370377; 583795, 4370017; 583875, 4369797;
583924, 4369756; 584001, 4369597; 584006, 4369592;
583814, 4369278; 583725, 4368964; 583787, 4368748;
583889, 4368525; 583889, 4368514; 583907, 4368485;
583937, 4368420; 584122, 4368037; 584268, 4367993;
584496, 4367765; 584514, 4367623; 584347, 4367538;
584296, 4367491; 584275, 4367481; 584262, 4367461;
584129, 4367341; 584049, 4366940; 583907, 4366749;
583898, 4366503; 583861, 4366153; 583981, 4365856;
583978, 4365815; 584081, 4365619; 584110, 4365594;
584089, 4365444; 584078, 4365196; 584150, 4364821;
584105, 4364586; 583939, 4364394; 583940, 4364168;
584071, 4364053; 584102, 4363879; 584137, 4363875;
584546, 4363826; 584954, 4363595; 585035, 4363467;
585070, 4362945; 585079, 4362705; 584909, 4362475;
584780, 4362305; 584697, 4361949; 584438, 4361653;
584434, 4361415; 584196, 4361101; 584200, 4360871;
584203, 4360261; 584453, 4360018; 584493, 4359796;
584544, 4359785; 584524, 4359750; 584514, 4359552;
584512, 4359520; 584499, 4359431; 584485, 4359398;
584466, 4359350; 584431, 4359264; 584360, 4359206;
584332, 4359192; 584241, 4359174; 583999, 4359123;
583920, 4359107; 583900, 4359094; 583862, 4359040;
583862, 4359040; 583854, 4359029; 583859, 4359017;
583864, 4359009; 583890, 4358952; 583928, 4358873;
583924, 4358872; 583928, 4358856; 583920, 4358798;
583907, 4358710; 583937, 4358650; 583957, 4358609;
583969, 4358586; 583991, 4358543; 584006, 4358444;
583995, 4358397; 583968, 4358277; 583975, 4358268;
584017, 4358215; 584075, 4358143; 584084, 4358090;
584475, 4357451; 584475, 4357446; 584471, 4357435;
584419, 4357390; 584370, 4357353; 584200, 4357229;
584139, 4357185; 584118, 4357142; 584093, 4357090;
584077, 4357057; 584047, 4356995; 584065, 4356947;
584094, 4356870; 584130, 4356810; 584170, 4356744;
584245, 4356565; 584236, 4356514; 584220, 4356419;
584207, 4356343; 584151, 4356274; 584101, 4356214;
583979, 4356153; 583938, 4356165; 583852, 4356190;
583781, 4356210; 583747, 4356220; 583631, 4356232;
583630, 4356232; 583615, 4356233; 583509, 4356229;
583504, 4356227; 583402, 4356180; 583342, 4356153;
583295, 4356077; 583197, 4355916; 583149, 4355838;
583119, 4355790; 583112, 4355756; 583104, 4355657;
583096, 4355571; 583084, 4355424; 583059, 4355347;
583029, 4355254; 583020, 4355227; 583016, 4355212;
583026, 4355192; 583043, 4355159; 583079, 4355091;
583106, 4355039; 583106, 4355037; 583069, 4354977;
582993, 4354855; 582947, 4354719; 582893, 4354649;
582864, 4354612; 582795, 4354605; 582675, 4354505;
582625, 4354464; 582539, 4354392; 582484, 4354347;
582446, 4354290; 582373, 4354184; 582347, 4354146;
582288, 4354060; 582253, 4354009; 582218, 4353957;
582189, 4353915; 582118, 4353810; 582091, 4353699;
582079, 4353650; 582067, 4353600; 582054, 4353549;
582036, 4353473; 582020, 4353408; 582014, 4353383;
581990, 4353373; 581872, 4353320; 581862, 4353315;
581846, 4353318; 581820, 4353322; 581753, 4353332;
581682, 4353364; 581653, 4353385; 581619, 4353410;
581574, 4353444; 581543, 4353503; 581511, 4353563;
581449, 4353680; 581437, 4353702; 581421, 4353744;
581410, 4353774; 581394, 4353817; 581365, 4353896;
581361, 4353907; 581319, 4353912; 581314, 4353912;
581232, 4353922; 581191, 4353894; 581186, 4353890;
581111, 4353839; 581109, 4353836; 581080, 4353780;
581028, 4353679; 580998, 4353605; 580982, 4353565;
581011, 4353441; 581026, 4353377; 581037, 4353327;
581046, 4353290; 581032, 4353220; 581030, 4353207;
581056, 4353155; 581327, 4352629; 581327, 4352612;
581330, 4352523; 581302, 4352446; 581271, 4352361;
581270, 4352359; 581269, 4352358; 581213, 4352335;
581169, 4352316; 581126, 4352298; 581010, 4352206;
580978, 4352180; 580936, 4352146; 580800, 4351835;
580798, 4351798; 580797, 4351741; 580794, 4351657;
580792, 4351615; 580812, 4351583; 580834, 4351545;
580817, 4351502; 580904, 4351348; 580990, 4351194;
581043, 4351126; 581121, 4351079; 581356, 4351215;
581627, 4351131; 581783, 4351010; 581836, 4350970;
581901, 4350897; 581903, 4350857; 581908, 4350796;
581913, 4350767; 581856, 4350747; 581747, 4350709;
581538, 4350657; 581392, 4350704; 581267, 4350646;
581264, 4350646; 579883, 4351373; 579506, 4351572;
579427, 4351613; 577980, 4352375; 565830, 4354803;

565829, 4354803; 565649, 4354958; 565464, 4355078; 565259, 4355228; 565159, 4355408; 565037, 4355558; 564992, 4355610; 564938, 4355672; 564852, 4355771; 564836, 4355915; 564809, 4355994; 564541, 4356192; 564511, 4356307; 564483, 4356420; 564465, 4356581; 564714, 4356721; 564720, 4356816; 564532, 4357087; 564522, 4357196; 564687, 4357352; 564714, 4357574; 564663, 4357681; 564568, 4357775; 564434, 4357750; 564151, 4357686; 564008, 4357772; 563551, 4357757; 563457, 4357827; 563372, 4357960; 563323, 4358527; 563408, 4358764; 563192, 4358956; 563125, 4359066; 563180, 4359117; 563347, 4359197; 563454, 4359291; 563414, 4359379; 563247, 4359458; 563198, 4359541; 563152, 4359617; 563369, 4359832; 563376, 4359838; 563509, 4359997; 563682, 4360104; 563673, 4360293; 563560, 4360494; 563445, 4360664; 563359, 4360792; 563256, 4360947; 563151, 4361085; 563092, 4361163; 562857, 4361337; 562729, 4361407; 562568, 4361471; 562525, 4361635; 562379, 4361651; 562231, 4361727; 562410, 4361897; 562263, 4361970; 562132, 4362031; 562096, 4362138; 561901, 4362211; 561830, 4362290; 561443, 4364282; 560510, 4369085; 560192, 4370719; 559881, 4372321; 559726, 4373117; 559646, 4373530; 559575, 4373892; 559422, 4374683.

(14) Map 2 of Units CP14 and 15 follows:

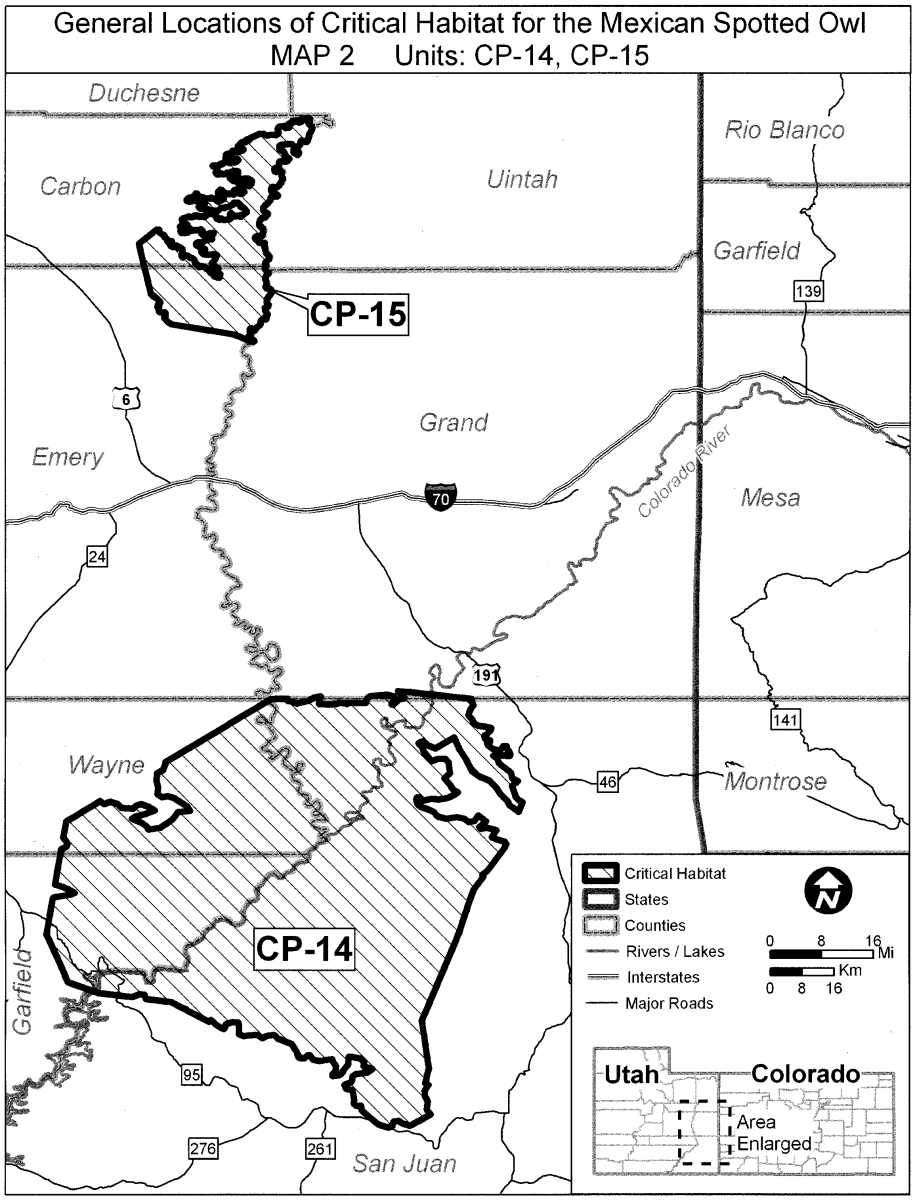

(15) Unit SRM-C-1a: El Paso, Fremont and Teller Counties, Colorado. Land bounded by the following UTM Zone 13 NAD 83 coordinates (meters E, meters N): 479847, 4281034; 479834, 4281086; 479831, 4281675; 479911, 4281924; 479973, 4282118; 480023, 4282278; 480069, 4282493; 480126, 4282759; 480139, 4282791; 480229, 4283019; 480490, 4283115; 480703, 4283184; 480710, 4283186; 480961, 4283264; 481112, 4283311; 481190, 4283335; 481512, 4283470; 481602, 4283508; 481711, 4283554; 481713, 4283547; 481873, 4283495; 481938, 4283474; 482047, 4283439; 482077, 4283429; 482464, 4283304; 482842, 4283183; 482863, 4283176; 483264, 4283046; 483374, 4283011; 483506, 4282968; 483632, 4282928;

483660, 4282919; 483677, 4282914; 483829, 4282864; 484019, 4282803; 484149, 4282761; 484474, 4282657; 484684, 4282589; 484983, 4282493; 485125, 4282447; 485183, 4282428; 485414, 4281926; 485419, 4281914; 485440, 4281870; 485936, 4280791; 486152, 4280322; 486156, 4280313; 486191, 4280237; 486267, 4280073; 486404, 4279774; 486988, 4278505; 487163, 4278125; 487546, 4277291; 488005, 4277492; 488832, 4277855; 489798, 4278279; 489807, 4278276; 489807, 4278276; 490441, 4278082; 491525, 4277749; 491605, 4277724; 492254, 4277525; 492457, 4277702; 493223, 4278369; 493863, 4278927; 495030, 4280406; 495630, 4281167; 495854, 4281450; 495962, 4281314; 497332, 4279592; 497385, 4279525; 498448, 4278189; 498923, 4277592; 499067, 4278191; 499449, 4279778; 499789, 4281187; 499729, 4281337; 499743, 4281393; 499147, 4282888; 499428, 4282915; 499444, 4283106; 499471, 4283425; 499471, 4283707; 499633, 4283869; 499713, 4284314; 499592, 4284677; 499592, 4285001; 499713, 4285243; 500077, 4285082; 500441, 4284880; 501249, 4284880; 501977, 4284960; 502381, 4285162; 502745, 4285728; 503149, 4285647; 503432, 4285364; 504078, 4285041; 504321, 4285162; 505048, 4285243; 505654, 4285486; 505978, 4285769; 505978, 4286132; 505816, 4286577; 505695, 4286900; 505533, 4287345; 505452, 4288113; 505412, 4288355; 505897, 4288921; 506099, 4289446; 506139, 4290053; 506099, 4290578; 506099, 4290982; 505856, 4291427; 505372, 4291507; 504725, 4291427; 504442, 4291184; 504038, 4291063; 503634, 4291467; 503957, 4291750; 504151, 4292657; 504199, 4292882; 504199, 4293851; 504280, 4294498; 504523, 4294619; 504967, 4294619; 505493, 4294579; 505514, 4294587; 505897, 4294741; 506058, 4294983; 506058, 4295387; 505856, 4295751; 505452, 4296398; 504927, 4296883; 504523, 4297650; 504321, 4298257; 503755, 4298580; 503351, 4298580; 503108, 4297610; 503094, 4297421; 503068, 4297085; 503045, 4297040; 502987, 4296923; 502623, 4296842; 502403, 4296842; 502219, 4296842; 502001, 4297060; 501855, 4297206; 501634, 4297449; 501451, 4297650; 501209, 4298135; 501049, 4298684; 500926, 4299105; 500926, 4299429; 500845, 4300035; 500757, 4300234; 500683, 4300399; 500448, 4300634; 500121, 4300960; 499915, 4301166; 499272, 4301435; 498945, 4301571; 498420, 4302136; 498177, 4302460; 497935, 4303147; 497733, 4303430; 497369, 4303874; 497248, 4304117; 497288, 4304521; 497369, 4305127; 497167, 4305652; 497156, 4306094; 497280, 4306495; 499946, 4306740; 500665, 4306971; 502672, 4307616; 503304, 4307819; 504730, 4309044; 504661, 4311262; 505286, 4313592; 505368, 4313796; 505483, 4314082; 505809, 4314895; 508898, 4314429; 508897, 4313779; 508897, 4313586; 508173, 4313569; 508174, 4313399; 508177, 4313178; 508898, 4313179; 508910, 4311737; 508946, 4311738; 508947, 4311348; 508949, 4310949; 508957, 4308623; 508962, 4308563; 509102, 4306934; 509157, 4306303; 509207, 4305718; 509239, 4305345; 509269, 4305334; 509271, 4305314; 509286, 4305138; 509709, 4304984; 509776, 4304959; 509809, 4303769; 509814, 4303586; 509815, 4303500; 509816, 4302703; 509817, 4301999; 509817, 4301909; 509851, 4301251; 509858, 4300413; 509897, 4300334; 509904, 4300206; 511438, 4297188; 511433, 4293733; 511430, 4292117; 511429, 4290900; 511475, 4290900; 511475, 4290694; 514617, 4290689; 514729, 4283428; 514699, 4283386; 514379, 4282942; 514316, 4282840; 514233, 4282749; 514157, 4282616; 513991, 4282384; 513925, 4282305; 513890, 4282267; 513671, 4281933; 513572, 4281798; 513497, 4281680; 513426, 4281596; 513285, 4281410; 513235, 4281295; 513069, 4280990; 512888, 4280623; 512776, 4280533; 512513, 4280385; 512249, 4280294; 512082, 4280212; 512039, 4280186; 511951, 4280089; 511898, 4279970; 511868, 4279815; 511850, 4279495; 511838, 4279360; 511823, 4279230; 511814, 4279149; 511801, 4279106; 511623, 4278683; 511594, 4278485; 511577, 4278325; 511596, 4278010; 511651, 4277728; 511685, 4277629; 511739, 4277348; 511725, 4277221; 511670, 4277086; 511640, 4277030; 511604, 4276943; 511386, 4276508; 511145, 4275970; 510856, 4275379; 511065, 4275271; 510931, 4275197; 510914, 4275137; 510790, 4275150; 510744, 4275155; 510713, 4275158; 510713, 4275152; 510667, 4275157; 510667, 4275127; 510596, 4274977; 510546, 4274903; 510473, 4274833; 510331, 4274703; 510081, 4274522; 509888, 4274406; 509630, 4274204; 509410, 4274053; 509215, 4273895; 509142, 4273823; 509059, 4273752; 508677, 4273379; 508503, 4273187; 508311, 4272927; 508296, 4272886; 508200, 4272744; 508085, 4272527; 507996, 4272407; 507976, 4272341; 507954, 4272295; 507707, 4271865; 507473, 4271444; 507450, 4271411; 507420, 4271350; 507403, 4271292; 507315, 4271149; 507262, 4271075; 507199, 4270958; 507078, 4270784; 506957, 4270646; 505450, 4269362; 505260, 4269206; 505199, 4269139; 505151, 4269068; 505061, 4268979; 504974, 4268877; 504944, 4268836; 504924, 4268790; 504892, 4268693; 504857, 4268589; 504605, 4267767; 504555, 4267637; 504548, 4267497; 504509, 4267198; 504484, 4267093; 504454, 4267002; 504431, 4266910; 504399, 4266874; 504163, 4266726; 503937, 4266576; 503710, 4266426; 503629, 4266377; 503558, 4266301; 503482, 4266234; 503407, 4266155; 503339, 4266074; 503306, 4266020; 503253, 4265883; 503226, 4265791; 503209, 4265649; 503144, 4265387; 503074, 4265224; 502870, 4264852; 502820, 4264730; 502807, 4264684; 502816, 4264600; 502970, 4264253; 502973, 4264222; 502965, 4264144; 502948, 4264093; 502820, 4263795; 502783, 4263647; 502770, 4263520; 502759, 4263314; 502767, 4263266; 502800, 4263200; 502873, 4263091; 502885, 4263053; 502889, 4263047; 502926, 4262934; 502977, 4262820; 503023, 4262759; 503033, 4262705; 503074, 4262634; 503076, 4262616; 503183, 4262474; 503188, 4262467; 503232, 4262309; 503311, 4262101; 503332, 4261999; 503394, 4261857; 503437, 4261775; 503448, 4261723; 503400, 4261340; 503397, 4261261; 503390, 4260999; 503387, 4260888; 503199, 4260775; 502647, 4260637; 502044, 4260540; 502045, 4260978; 502046, 4261091; 502048, 4261565; 502000, 4261566; 502001, 4261772; 500984, 4261788; 500392, 4261797; 500392, 4265927; 500392, 4267984; 500392, 4268387; 500392, 4269203; 500392, 4269804; 500345, 4269803; 500345, 4270011; 499878, 4270000; 498991, 4270008; 498574, 4270012; 498435, 4270013; 498408, 4270013; 498408, 4270013; 497780, 4269469; 497470, 4269199; 496153, 4268056; 495585, 4267563; 495335, 4267346; 494927, 4266933; 493536, 4265524; 493360, 4265346; 492148, 4264118; 491318, 4262943; 490541, 4261844; 490467, 4261739; 488931, 4261461; 488555, 4261392; 488093, 4261308; 487727, 4261564; 487354, 4261825; 484996, 4263474; 484551, 4263785; 484170, 4265057; 484050, 4265457; 483691, 4266653; 483566, 4267071; 483335, 4267843; 483191, 4268323; 483050, 4269149; 482995, 4269468; 482748, 4270920; 482725, 4271055; 482586, 4271867; 482510, 4272315; 482494, 4272339; 482463, 4272521; 482362, 4272680; 481638, 4273812; 481155, 4274567; 480983, 4274836; 480997, 4274946; 481027, 4275184;

481037, 4275346; 481086, 4276079; 481146, 4276734; 481157, 4276917; 481182, 4277312; 481206, 4277688; 481198, 4277725; 480967, 4278881; 480669, 4279477; 480311, 4280013; 480224, 4280158; 480190, 4280215; 479954, 4280609; 479914, 4280768; 479847, 4281034.

(16) Unit SRM-C-1b: Custer, Fremont, Huerfano and Pueblo Counties, Colorado. Land bounded by the following UTM Zone 13 NAD 83 coordinates (meters E, meters N): 475883, 4238808; 475603, 4239976; 473061, 4240248; 473016, 4240207; 473013, 4240211; 472811, 4240503; 472722, 4240705; 472632, 4240918; 472452, 4241266; 472318, 4241502; 472273, 4241771; 472183, 4241985; 472071, 4242052; 472082, 4242434; 472071, 4242523; 472093, 4242692; 472194, 4242826; 472205, 4243062; 472160, 4243141; 472093, 4243343; 472014, 4243713; 471925, 4243825; 471925, 4243971; 471869, 4244140; 471846, 4244215; 471843, 4244237; 471835, 4244252; 471857, 4244454; 471857, 4244847; 471846, 4245116; 472401, 4248632; 473044, 4248642; 473041, 4248619; 473888, 4247344; 475342, 4247670; 475347, 4247672; 476119, 4247845; 477463, 4247846; 477638, 4247770; 478841, 4247245; 479054, 4247151; 479237, 4247071; 479269, 4247058; 479251, 4246726; 479120, 4244242; 479176, 4244191; 479168, 4244036; 479283, 4243930; 479967, 4243304; 480941, 4242413; 480990, 4242368; 481064, 4240205; 481107, 4240126; 481111, 4239999; 481297, 4239655; 481423, 4239422; 481511, 4239258; 481810, 4238705; 481857, 4238619; 481892, 4238069; 481942, 4237277; 481972, 4236813; 482009, 4236777; 482020, 4236606; 482143, 4236485; 482566, 4236067; 483471, 4235175; 483509, 4235138; 483884, 4234949; 484283, 4234748; 484283, 4234748; 484355, 4234458; 484411, 4234230; 486031, 4233843; 486123, 4233821; 486597, 4232831; 486835, 4232334; 487164, 4231647; 487341, 4231277; 489189, 4230833; 489479, 4230764; 489576, 4229599; 489912, 4225606; 489944, 4225580; 489959, 4225399; 490455, 4225008; 491258, 4224375; 491695, 4224029; 491739, 4223995; 492016, 4223776; 491790, 4222019; 491718, 4221466; 491783, 4221390; 491766, 4221260; 492132, 4220827; 492859, 4219968; 492884, 4219576; 492925, 4218938; 492961, 4218915; 492970, 4218779; 492973, 4218731; 495472, 4217157; 496008, 4216819; 497519, 4215868; 497613, 4215809; 498284, 4213553; 498343, 4213354; 498525, 4212742; 498727, 4212061; 498762, 4211945; 498727, 4211947; 498750, 4210334; 498781, 4210334; 498782, 4209899; 498829, 4209882; 498830, 4209693; 501555, 4208674; 501888, 4208549; 503408, 4207981; 503749, 4207138; 503712, 4207100; 503554, 4206935; 503143, 4206507; 502920, 4206275; 502727, 4206073; 502582, 4205922; 500275, 4203516; 498329, 4201488; 498295, 4201452; 498375, 4201279; 498343, 4201246; 498413, 4201094; 498703, 4200464; 498924, 4199984; 499137, 4199940; 499951, 4199772; 500345, 4199690; 500438, 4199671; 501026, 4199079; 501444, 4198658; 501553, 4198548; 501841, 4198258; 501955, 4198143; 502047, 4198051; 503049, 4195840; 503195, 4195519; 503593, 4194640; 503595, 4194635; 503641, 4194535; 503640, 4194244; 503635, 4192538; 503683, 4192488; 503683, 4192332; 505202, 4190778; 505274, 4190705; 505270, 4189359; 505265, 4187701; 503615, 4186130; 503627, 4183539; 503629, 4183080; 502086, 4181520; 501909, 4181340; 500457, 4179871; 499918, 4179855; 499918, 4179935; 499918, 4180099; 499914, 4180099; 499870, 4180095; 499870, 4180305; 499866, 4180305; 499697, 4180291; 498380, 4181068; 498612, 4181827; 498635, 4181859; 498543, 4181964; 498564, 4182036; 497135, 4183704; 497054, 4183995; 497044, 4184032; 496816, 4184857; 496685, 4185329; 496311, 4186752; 494430, 4188481; 493766, 4189223; 492211, 4190959; 492205, 4190978; 492039, 4191477; 491808, 4192172; 491676, 4192569; 491674, 4192570; 489979, 4194185; 488854, 4194785; 488437, 4195007; 487640, 4195432; 487294, 4195616; 484581, 4197063; 484065, 4197523; 483964, 4197613; 483464, 4198059; 483635, 4198251; 483992, 4198543; 484608, 4198835; 485095, 4199030; 485646, 4198997; 485719, 4198963; 486056, 4198802; 486327, 4198673; 487398, 4198154; 488403, 4197538; 489344, 4196922; 490078, 4196432; 490219, 4196338; 490594, 4195997; 490909, 4195711; 490933, 4195689; 491680, 4195162; 492036, 4194911; 492092, 4194854; 492361, 4194585; 492685, 4194262; 493593, 4193581; 494598, 4192640; 495020, 4191992; 495831, 4190856; 496804, 4189948; 497777, 4189202; 498588, 4188554; 499010, 4188294; 499788, 4187808; 500108, 4187777; 499873, 4188026; 499873, 4189255; 500306, 4190143; 500989, 4191485; 501239, 4192259; 501239, 4193192; 501148, 4193579; 499965, 4194535; 498963, 4195672; 498690, 4196674; 498508, 4197402; 498030, 4198585; 497507, 4199427; 496437, 4200224; 495299, 4200838; 492250, 4202158; 491954, 4202522; 491817, 4203251; 491817, 4203729; 492409, 4204434; 493069, 4205003; 493228, 4205777; 492842, 4207165; 492455, 4207734; 492432, 4208189; 492432, 4209668; 492364, 4210169; 492318, 4212126; 492341, 4212604; 492598, 4213070; 492655, 4213173; 492675, 4213210; 492744, 4213242; 492649, 4213394; 492649, 4213426; 492696, 4213448; 490013, 4217783; 487661, 4218550; 487282, 4218673; 487281, 4218676; 486311, 4221223; 486302, 4222728; 486301, 4222942; 486254, 4222943; 486253, 4223146; 486253, 4223149; 484949, 4223174; 484854, 4223176; 484655, 4223180; 484655, 4223180; 483673, 4224489; 483360, 4224908; 483357, 4224925; 483071, 4226502; 483060, 4226509; 483023, 4226708; 480125, 4228486; 480155, 4230226; 480106, 4230315; 480108, 4230432; 479578, 4231385; 479809, 4232143; 479736, 4232264; 479762, 4232349; 478295, 4234763; 476785, 4236068; 476780, 4236072; 476477, 4236334; 475976, 4238422; 475883, 4238808.

(17) Unit SRM-C-2: Douglas and Jefferson Counties, Colorado. Land bounded by the following UTM Zone 13 NAD 83 coordinates (meters E, meters N): 470167, 4351527; 469279, 4352413; 469313, 4352506; 469347, 4352614; 469332, 4352698; 469357, 4352779; 469397, 4352858; 469445, 4352944; 469468, 4353023; 469470, 4353115; 469436, 4353220; 469427, 4353326; 469447, 4353445; 469505, 4353540; 469569, 4353602; 469641, 4353666; 469678, 4353702; 469732, 4353719; 469791, 4353733; 469912, 4353777; 470014, 4353819; 470091, 4353864; 470177, 4353901; 470260, 4353925; 470372, 4353953; 470405, 4354012; 470398, 4354105; 470411, 4354170; 470516, 4354233; 470563, 4354274; 470664, 4354349; 470753, 4354367; 470804, 4354390; 470877, 4354459; 470972, 4354458; 471070, 4354478; 471154, 4354491; 471271, 4354530; 471349, 4354549; 471446, 4354536; 471569, 4354517; 471640, 4354497; 471725, 4354478; 471776, 4354471; 471841, 4354471; 471893, 4354452; 471945, 4354433; 471990, 4354491; 472075, 4354523; 472172, 4354549; 472269, 4354575; 472366, 4354588; 472496, 4354595; 472619, 4354595; 472723, 4354608; 472820, 4354640; 472861, 4354700; 472859, 4354770; 472930, 4354802; 473034, 4354796; 473138, 4354763; 473196, 4354802; 473235, 4354828; 473300, 4354789; 473378,

4354737; 473436, 4354750; 473533, 4354763; 473631,
4354731; 473741, 4354698; 473864, 4354679; 473961,
4354659; 474123, 4354646; 474260, 4354621; 474363,
4354595; 474377, 4354588; 474428, 4354562; 474438,
4354515; 474448, 4354465; 474396, 4354400; 474428,
4354342; 474474, 4354257; 474532, 4354296; 474655,
4354303; 474733, 4354277; 474774, 4354254; 474804,
4354238; 474869, 4354212; 474999, 4354173; 475116,
4354193; 475126, 4354196; 475219, 4354219; 475271,
4354225; 475329, 4354277; 475388, 4354322; 475420,
4354387; 475388, 4354426; 475394, 4354471; 475368,
4354517; 475355, 4354601; 475407, 4354633; 475459,
4354705; 475517, 4354737; 475628, 4354763; 475731,
4354789; 475790, 4354750; 475868, 4354718; 475953,
4354695; 476056, 4354757; 476172, 4354828; 476308,
4354834; 476438, 4354841; 476555, 4354809; 476659,
4354776; 476775, 4354744; 476918, 4354685; 477048,
4354659; 477171, 4354620; 477274, 4354614; 477352,
4354627; 477443, 4354659; 477560, 4354640; 477657,
4354640; 477728, 4354659; 477787, 4354698; 477877,
4354731; 477955, 4354737; 477936, 4354646; 477968,
4354549; 478027, 4354419; 478124, 4354329; 478221,
4354251; 478305, 4354160; 478364, 4354095; 478390,
4353985; 478429, 4353881; 478506, 4353765; 478565,
4353654; 478578, 4353538; 478558, 4353395; 478513,
4353228; 478474, 4353097; 478442, 4352980; 478370,
4352883; 478344, 4352760; 478325, 4352624; 478351,
4352507; 478318, 4352403; 478234, 4352254; 478182,
4352111; 478186, 4352059; 478195, 4351917; 478195,
4351781; 478182, 4351625; 478124, 4351496; 478065,
4351424; 478033, 4351301; 477981, 4351191; 477871,
4351081; 477827, 4351026; 477748, 4350925; 477631,
4350769; 477553, 4350640; 477527, 4350612; 477437,
4350517; 477313, 4350458; 477164, 4350439; 477047,
4350439; 476918, 4350367; 476821, 4350277; 476717,
4350205; 476571, 4350105; 476558, 4350068; 476542,
4350024; 476531, 4349972; 476516, 4349894; 476479,
4349838; 476451, 4349794; 476445, 4349784; 476328,
4349713; 476318, 4349701; 476244, 4349615; 476234,
4349581; 476198, 4349447; 476198, 4349252; 476198,
4349064; 476121, 4348868; 476119, 4348742; 476111,
4348598; 476109, 4348462; 476114, 4348335; 476189,
4348199; 476320, 4348036; 476394, 4347878; 476446,
4347749; 476501, 4347630; 476556, 4347525; 476627,
4347395; 476674, 4347294; 476671, 4347139; 476688,
4346899; 476723, 4346766; 476760, 4346647; 476770,
4346486; 476788, 4346319; 476797, 4346197; 476807,
4346144; 476851, 4346114; 476890, 4346076; 476900,
4346021; 476907, 4345977; 476856, 4345947; 476821,
4345925; 476831, 4345855; 476860, 4345783; 476899,
4345658; 476926, 4345534; 476952, 4345451; 476998,
4345353; 477032, 4345280; 477040, 4345180; 477037,
4345119; 477033, 4345060; 477094, 4344958; 477110,
4344930; 477174, 4344800; 477197, 4344682; 477204,
4344592; 477194, 4344533; 477178, 4344487; 477202,
4344387; 477236, 4344260; 477221, 4344128; 477161,
4343963; 477108, 4343805; 477054, 4343690; 476992,
4343589; 476941, 4343539; 476922, 4343482; 476961,
4343428; 477023, 4343386; 477092, 4343350; 477187,
4343354; 477280, 4343393; 477378, 4343413; 477489,
4343393; 477595, 4343385; 477673, 4343412; 477695,
4343414; 477757, 4343418; 477849, 4343386; 477854,
4343385; 477916, 4343363; 477960, 4343332; 478007,
4343281; 478040, 4343325; 478085, 4343366; 478089,
4343386; 478094, 4343417; 478103, 4343472; 478113,
4343537; 478131, 4343590; 478157, 4343616; 478228,
4343655; 478296, 4343619; 478369, 4343562; 478405,
4343531; 478478, 4343468; 478509, 4343421; 478520,
4343386; 478536, 4343331; 478632, 4343281; 478719,
4343269; 478822, 4343350; 478860, 4343384; 478914,
4343433; 478983, 4343494; 479048, 4343536; 479140,
4343581; 479208, 4343620; 479233, 4343692; 479290,
4343692; 479295, 4343692; 479358, 4343632; 479450,
4343646; 479538, 4343658; 479604, 4343673; 479674,
4343714; 479717, 4343778; 479723, 4343786; 479762,
4343845; 479799, 4343925; 479803, 4343978; 479793,
4344054; 479769, 4344133; 479757, 4344174; 479746,
4344212; 479721, 4344263; 479692, 4344292; 479628,
4344282; 479556, 4344269; 479520, 4344303; 479505,
4344364; 479502, 4344409; 479575, 4344436; 479645,
4344463; 479717, 4344498; 479772, 4344541; 479778,
4344566; 479789, 4344613; 479769, 4344688; 479749,
4344756; 479747, 4344807; 479744, 4344868; 479772,
4344915; 479829, 4344900; 479894, 4344846; 479958,
4344793; 480072, 4344752; 480150, 4344754; 480228,
4344757; 480282, 4344762; 480324, 4344766; 480436,
4344796; 480481, 4344747; 480493, 4344702; 480462,
4344645; 480462, 4344645; 480477, 4344570; 480479,
4344563; 480567, 4344502; 480644, 4344470; 480700,
4344447; 480757, 4344424; 480793, 4344348; 480773,
4344256; 480780, 4344182; 480781, 4344170; 480791,
4344097; 480820, 4344040; 480896, 4343998; 480911,
4343990; 480986, 4343955; 481048, 4343921; 481137,
4343866; 481222, 4343815; 481255, 4343783; 481312,
4343726; 481316, 4343722; 481385, 4343653; 481457,
4343576; 481509, 4343504; 481561, 4343447; 481625,
4343397; 481647, 4343376; 481691, 4343335; 481720,
4343305; 481746, 4343279; 481818, 4343242; 481880,
4343208; 481951, 4343135; 482021, 4343061; 482107,
4342977; 482113, 4342971; 482191, 4342878; 482235,
4342805; 482267, 4342759; 482346, 4342709; 482407,
4342639; 482461, 4342578; 482502, 4342532; 482563,
4342459; 482618, 4342378; 482629, 4342361; 482648,
4342277; 482676, 4342199; 482714, 4342140; 482723,
4342099; 482774, 4342040; 482847, 4341994; 482849,
4341992; 482893, 4341949; 482924, 4341900; 482959,
4341887; 482993, 4341874; 483050, 4341866; 483093,
4341831; 483129, 4341797; 483153, 4341775; 483229,
4341750; 483311, 4341725; 483355, 4341697; 483374,
4341683; 483424, 4341635; 483470, 4341617; 483527,
4341579; 483578, 4341479; 483644, 4341398; 483714,
4341328; 483764, 4341289; 483859, 4341270; 483975,
4341295; 484103, 4341321; 484220, 4341344; 484313,
4341354; 484464, 4341352; 484553, 4341341; 484626,
4341319; 484661, 4341258; 484702, 4341177; 484684,
4341157; 484681, 4341154; 484731, 4341107; 484798,
4341079; 484840, 4341049; 484910, 4341025; 484962,
4340999; 485009, 4340939; 485163, 4340903; 485251,
4340895; 485350, 4340886; 485453, 4340881; 485522,
4340913; 485550, 4340965; 485581, 4340996; 485591,
4341007; 485614, 4341002; 485672, 4340992; 485739,
4340995; 485790, 4340996; 485792, 4340997; 485817,
4340998; 485880, 4340995; 485925, 4340963; 485970,
4340913; 486009, 4340871; 486032, 4340814; 486035,
4340806; 486126, 4340760; 486159, 4340743; 486218,
4340714; 486268, 4340674; 486297, 4340620; 486300,
4340547; 486337, 4340481; 486349, 4340461; 486356,
4340449; 486374, 4340406; 486436, 4340360; 486488,
4340357; 486515, 4340356; 486548, 4340312; 486572,
4340281; 486629, 4340250; 486638, 4340245; 486728,
4340215; 486762, 4340121; 486806, 4340061; 486811,
4340015; 486815, 4339980; 486852, 4339911; 486879,
4339843; 486919, 4339792; 486947, 4339763; 486960,
4339750; 486990, 4339690; 487025, 4339644; 487043,

4339570; 487044, 4339535; 487046, 4339504; 487065,
4339470; 487067, 4339469; 487102, 4339447; 487132,
4339394; 487164, 4339338; 487190, 4339300; 487196,
4339221; 487205, 4339154; 487258, 4339085; 487280,
4339034; 487275, 4338956; 487285, 4338898; 487300,
4338825; 487333, 4338753; 487337, 4338743; 487341,
4338696; 487372, 4338636; 487466, 4338617; 487590,
4338589; 487794, 4338627; 487942, 4338667; 488107,
4338713; 488208, 4338756; 488305, 4338829; 488369,
4338864; 488472, 4338869; 488589, 4338875; 488752,
4338883; 488914, 4338891; 489089, 4338899; 489206,
4338905; 489346, 4338940; 489459, 4338975; 489569,
4339008; 489702, 4339049; 489817, 4339084; 489908,
4339120; 490002, 4339247; 490104, 4339386; 490211,
4339555; 490299, 4339710; 490391, 4339874; 490465,
4340018; 490532, 4340147; 490611, 4340302; 490664,
4340405; 490689, 4340619; 490707, 4340792; 490718,
4340995; 490683, 4341158; 490655, 4341288; 490692,
4341518; 490734, 4341756; 490759, 4341942; 490782,
4342127; 490802, 4342281; 490807, 4342378; 490719,
4342571; 490610, 4342811; 490514, 4343020; 490433,
4343197; 490314, 4343458; 490202, 4343701; 490105,
4343895; 489993, 4344114; 489908, 4344304; 489859,
4344435; 489816, 4344609; 489770, 4344706; 489666,
4344778; 489588, 4344830; 489484, 4344862; 489368,
4344953; 489296, 4345018; 489222, 4345073; 489181,
4345116; 489114, 4345176; 489095, 4345264; 489116,
4345366; 489107, 4345392; 489065, 4345444; 489057,
4345562; 489036, 4345650; 488998, 4345704; 488905,
4345766; 488854, 4345831; 488814, 4345921; 488747,
4346005; 488661, 4346100; 488588, 4346143; 488518,
4346221; 488450, 4346337; 488352, 4346427; 488243,
4346520; 488133, 4346614; 488044, 4346677; 487997,
4346733; 487980, 4346815; 487976, 4346834; 487922,
4346940; 487906, 4347056; 487938, 4347164; 487928,
4347245; 487919, 4347352; 487900, 4347455; 487817,
4347519; 487743, 4347601; 487702, 4347716; 487663,
4347826; 487590, 4347860; 487479, 4347961; 487463,
4348065; 487419, 4348210; 487272, 4348317; 487250,
4348369; 487251, 4348465; 487281, 4348586; 487288,
4348677; 487260, 4348747; 487242, 4348792; 487191,
4348829; 487164, 4348915; 487114, 4348967; 487061,
4348945; 486994, 4348887; 486934, 4348899; 486897,
4348907; 486887, 4348971; 486878, 4349043; 486843,
4349152; 486762, 4349209; 486871, 4349214; 486960,
4349204; 487026, 4349194; 487091, 4349152; 487147,
4349143; 487157, 4349142; 487158, 4349144; 487208,
4349195; 487280, 4349233; 487334, 4349221; 487417,
4349214; 487505, 4349262; 487596, 4349279; 487655,
4349319; 487705, 4349360; 487818, 4349366; 487881,
4349404; 487917, 4349472; 487984, 4349546; 488031,
4349643; 488078, 4349770; 488116, 4349850; 488124,
4349974; 488154, 4350107; 488191, 4350186; 488219,
4350293; 488221, 4350385; 488192, 4350496; 488235,
4350642; 488280, 4350763; 488310, 4350897; 488376,
4351015; 488395, 4351105; 488441, 4351274; 488408,
4351391; 488467, 4351501; 488441, 4351585; 488436,
4351603; 488415, 4351682; 488473, 4351806; 488505,
4351851; 488603, 4351812; 488648, 4351760; 488694,
4351747; 488706, 4351793; 488784, 4351773; 488823,
4351702; 488894, 4351656; 488943, 4351678; 488959,
4351760; 488907, 4351819; 488843, 4351877; 488804,
4351968; 488810, 4352033; 488869, 4352065; 488933,
4352078; 488927, 4352149; 488894, 4352240; 488901,
4352311; 488992, 4352331; 488979, 4352389; 488958,
4352451; 488953, 4352467; 488946, 4352558; 488998,
4352577; 488966, 4352635; 488979, 4352700; 489018,
4352804; 489063, 4352843; 489115, 4352804; 489121,
4352908; 489083, 4352999; 489044, 4353128; 488985,
4353206; 488946, 4353303; 488946, 4353413; 489044,
4353400; 489121, 4353336; 489173, 4353316; 489212,
4353355; 489206, 4353452; 489264, 4353511; 489355,
4353614; 489378, 4353658; 489446, 4353789; 489536,
4354003; 489543, 4354166; 489536, 4354250; 489647,
4354289; 489724, 4354360; 489817, 4354356; 489907,
4354347; 489977, 4354341; 490120, 4354418; 490224,
4354490; 490340, 4354574; 490431, 4354613; 490561,
4354645; 490716, 4354639; 490879, 4354561; 490982,
4354522; 491118, 4354574; 491235, 4354639; 491326,
4354697; 491410, 4354691; 491430, 4354587; 491456,
4354464; 491540, 4354360; 491598, 4354282; 491605,
4354153; 491601, 4354144; 491553, 4354036; 491527,
4353965; 491579, 4353848; 491624, 4353773; 491637,
4353751; 491670, 4353666; 491702, 4353569; 491786,
4353459; 491851, 4353323; 491916, 4353219; 491948,
4353057; 492026, 4352908; 492130, 4352856; 492221,
4352810; 492369, 4352767; 492357, 4352765; 492376,
4352765; 492369, 4352767; 492461, 4352785; 492519,
4352888; 492448, 4353044; 492409, 4353219; 492363,
4353387; 492383, 4353511; 492473, 4353563; 492564,
4353601; 492668, 4353673; 492772, 4353712; 492837,
4353783; 492862, 4353854; 492882, 4353984; 492947,
4354107; 492986, 4354191; 493083, 4354230; 493057,
4354289; 492986, 4354373; 492927, 4354457; 492863,
4354567; 492927, 4354613; 493018, 4354717; 493083,
4354807; 493148, 4354866; 493245, 4354937; 493353,
4355036; 493363, 4355185; 493376, 4355284; 493428,
4355363; 493500, 4355406; 493593, 4355456; 493686,
4355489; 493782, 4355524; 493844, 4355490; 493874,
4355631; 493835, 4355786; 493835, 4355910; 493835,
4356052; 493887, 4356156; 493887, 4356273; 493887,
4356402; 493880, 4356519; 493889, 4356582; 493893,
4356616; 493908, 4356705; 493932, 4356772; 493924,
4356906; 493892, 4356980; 493871, 4357029; 493859,
4357154; 493884, 4357291; 493920, 4357367; 493939,
4357407; 494029, 4357533; 494084, 4357660; 494089,
4357671; 494091, 4357837; 494122, 4357954; 494127,
4358080; 494056, 4358185; 494053, 4358189; 494007,
4358313; 493928, 4358434; 493837, 4358595; 493768,
4358792; 493736, 4358951; 493704, 4359056; 493659,
4359119; 493634, 4359248; 493576, 4359352; 493504,
4359404; 493453, 4359469; 493336, 4359547; 493245,
4359579; 493096, 4359618; 493018, 4359631; 492927,
4359663; 492830, 4359644; 492700, 4359605; 492597,
4359644; 492485, 4359706; 492480, 4359709; 492376,
4359748; 492201, 4359793; 492065, 4359793; 491858,
4359774; 491708, 4359774; 491572, 4359761; 491423,
4359761; 491274, 4359787; 491177, 4359858; 491034,
4359825; 490853, 4359819; 490723, 4359825; 490535,
4359858; 490425, 4359871; 490263, 4359896; 490258,
4359825; 490258, 4359735; 490191, 4359709; 490187,
4359709; 490164, 4359710; 490016, 4359715; 489913,
4359722; 489783, 4359748; 489775, 4359748; 489666,
4359754; 489595, 4359741; 489504, 4359728; 489342,
4359754; 489258, 4359780; 489206, 4359780; 489193,
4359573; 489173, 4359423; 489096, 4359333; 489044,
4359235; 488979, 4359145; 488933, 4359054; 488797,
4358924; 488771, 4358814; 488797, 4358704; 488830,
4358587; 488817, 4358509; 488784, 4358451; 488778,
4358360; 488694, 4358263; 488635, 4358185; 488531,
4358081; 488434, 4357984; 488356, 4357906; 488266,
4357822; 488213, 4357787; 488110, 4357787; 488016,
4357801; 487970, 4357839; 487944, 4357938; 487946,
4358062; 487909, 4358165; 487894, 4358269; 487886,

4358412; 487840, 4358486; 487794, 4358566; 487736, 4358615; 487621, 4358696; 487537, 4358818; 487464, 4358895; 487391, 4358967; 487317, 4359024; 487185, 4359084; 487033, 4359156; 486848, 4359233; 486740, 4359284; 486617, 4359353; 486614, 4359355; 486530, 4359413; 486466, 4359467; 486343, 4359499; 486212, 4359550; 486108, 4359610; 486037, 4359656; 486008, 4359675; 485965, 4359642; 485895, 4359584; 485788, 4359616; 485713, 4359699; 485716, 4359792; 485667, 4359873; 485615, 4359917; 485687, 4359957; 485766, 4359991; 485842, 4359999; 485899, 4360007; 485861, 4360046; 485813, 4360130; 485778, 4360215; 485751, 4360274; 485689, 4360305; 485590, 4360351; 485570, 4360442; 485572, 4360558; 485589, 4360681; 485605, 4360736; 485601, 4360849; 485569, 4360946; 485483, 4361044; 485424, 4361124; 485401, 4361227; 485397, 4361330; 485390, 4361343; 485340, 4361447; 485301, 4361583; 485265, 4361686; 485289, 4361774; 485325, 4361845; 485367, 4361916; 485390, 4361930; 485449, 4361963; 485542, 4361938; 485608, 4361914; 485694, 4361923; 485734, 4361971; 485799, 4362031; 485845, 4362102; 485900, 4362199; 485998, 4362280; 486036, 4362372; 486099, 4362452; 486157, 4362506; 486250, 4362560; 486333, 4362550; 486433, 4362531; 486533, 4362521; 486562, 4362518; 486690, 4362549; 486771, 4362606; 486828, 4362647; 486884, 4362692; 486898, 4362704; 486962, 4362744; 487014, 4362797; 487084, 4362883; 487171, 4362949; 487245, 4362989; 487325, 4363030; 487402, 4363060; 487493, 4363066; 487545, 4363093; 487617, 4363152; 487681, 4363204; 487707, 4363218; 487764, 4363250; 487818, 4363288; 487843, 4363351; 487869, 4363427; 487961, 4363484; 488035, 4363512; 488076, 4363535; 488109, 4363564; 488115, 4363570; 488143, 4363616; 488158, 4363648; 488170, 4363690; 488208, 4363757; 488239, 4363808; 488263, 4363846; 488271, 4363859; 488299, 4363903; 488334, 4363931; 488397, 4363937; 488458, 4363932; 488511, 4363915; 488509, 4363946; 488536, 4364018; 488559, 4364056; 488589, 4364107; 488618, 4364144; 488658, 4364187; 488708, 4364225; 488770, 4364267; 488812, 4364331; 488839, 4364373; 488853, 4364393; 488869, 4364415; 488905, 4364457; 488974, 4364504; 489046, 4364550; 489095, 4364587; 489155, 4364646; 489237, 4364700; 489260, 4364715; 489293, 4364735; 489335, 4364760; 489403, 4364805; 489432, 4364804; 489484, 4364796; 489518, 4364777; 489555, 4364749; 489585, 4364720; 489604, 4364687; 489616, 4364631; 489624, 4364600; 489655, 4364558; 489658, 4364544; 489664, 4364510; 489715, 4364459; 489742, 4364437; 489767, 4364397; 489774, 4364320; 489761, 4364254; 489755, 4364217; 489754, 4364203; 489750, 4364164; 489751, 4364104; 489784, 4364049; 489786, 4364035; 489782, 4363988; 489776, 4363949; 489836, 4363892; 489866, 4363900; 489899, 4363881; 489929, 4363850; 490000, 4363845; 490048, 4363868; 490096, 4363877; 490146, 4363836; 490254, 4363853; 490321, 4363974; 490380, 4364102; 490429, 4364171; 490435, 4364211; 490439, 4364241; 490469, 4364310; 490471, 4364317; 490489, 4364389; 490508, 4364487; 490508, 4364566; 490538, 4364655; 490577, 4364734; 490607, 4364803; 490686, 4364833; 490775, 4364843; 490893, 4364863; 490972, 4364863; 491032, 4364863; 491101, 4364863; 491180, 4364843; 491249, 4364793; 491278, 4364744; 491308, 4364675; 491367, 4364665; 491407, 4364714; 491496, 4364793; 491535, 4364862; 491575, 4364932; 491624, 4364981; 491640, 4365011; 491665, 4365057; 491675, 4365076; 491811, 4365090; 491871, 4365099; 491950, 4365109; 492026, 4365105; 492108, 4365099; 492111, 4364969; 492111, 4364773; 492112, 4364514; 492114, 4364244; 492116, 4363949; 492118, 4363690; 492120, 4363432; 492120, 4363396; 492121, 4363223; 492370, 4363210; 492726, 4363199; 492826, 4363198; 493035, 4363196; 493096, 4363195; 493428, 4363195; 493626, 4363195; 493708, 4363195; 493713, 4363014; 493720, 4362719; 493721, 4362214; 493726, 4361793; 493726, 4361754; 493728, 4361593; 494129, 4361590; 494425, 4361560; 494522, 4361550; 494527, 4361034; 494534, 4360456; 494536, 4360216; 494538, 4360013; 494892, 4360010; 495220, 4359994; 495318, 4359989; 495306, 4359485; 495290, 4358808; 495278, 4358193; 495287, 4357564; 495309, 4357060; 495312, 4356485; 495300, 4355943; 495287, 4355341; 495290, 4354700; 495298, 4354146; 495305, 4353679; 495316, 4353039; 495326, 4352653; 495370, 4352100; 495413, 4351560; 495432, 4351325; 495461, 4350962; 495496, 4350520; 495504, 4350420; 495513, 4350308; 496537, 4350320; 497560, 4350324; 497561, 4350324; 497561, 4350324; 497775, 4350309; 497901, 4350301; 497890, 4349220; 497869, 4348050; 497845, 4346968; 497876, 4346473; 497889, 4346252; 498280, 4346263; 498522, 4346251; 498598, 4346248; 498596, 4345827; 498595, 4345679; 498594, 4345483; 499341, 4345497; 499512, 4345500; 499860, 4345435; 500148, 4345381; 500155, 4344683; 500152, 4344569; 500140, 4343921; 499784, 4343901; 499385, 4343884; 499396, 4343487; 499400, 4343298; 499405, 4343106; 500023, 4343101; 500563, 4343097; 500922, 4343090; 500968, 4343089; 500997, 4342435; 501003, 4341864; 501003, 4341174; 501003, 4340882; 501003, 4340693; 501834, 4340673; 501839, 4340436; 501827, 4340243; 501834, 4339732; 501839, 4339389; 499889, 4339359; 498730, 4339350; 497161, 4337761; 497162, 4337127; 497147, 4336670; 497154, 4335169; 497160, 4333998; 497165, 4332932; 495617, 4331267; 491503, 4331269; 489848, 4331269; 489043, 4331270; 488663, 4331270; 486260, 4331271; 485885, 4331271; 482838, 4331272; 482682, 4331420; 482518, 4331575; 479553, 4334384; 479524, 4335916; 478253, 4337153; 478156, 4337246; 477758, 4337634; 476928, 4338441; 476987, 4338594; 477012, 4338795; 476937, 4338901; 476878, 4338959; 476789, 4338945; 476729, 4339038; 476635, 4339232; 476610, 4339364; 476667, 4339489; 476645, 4339581; 476684, 4339723; 476693, 4339769; 476634, 4339847; 476605, 4339923; 476582, 4340296; 476463, 4340439; 476444, 4340518; 476465, 4340655; 476410, 4340788; 476409, 4340789; 476291, 4340894; 476234, 4341008; 476188, 4341109; 476173, 4341142; 476111, 4341255; 475923, 4341415; 475751, 4341537; 475654, 4341571; 475571, 4341634; 475279, 4341843; 475035, 4341974; 474900, 4342036; 474768, 4342189; 474737, 4342220; 473146, 4343836; 473104, 4348597; 470839, 4350856; 470574, 4351121; 470439, 4351256; 470167, 4351527.

(18) Map 3 of Units SRM-C-1a, SRM-C-1b, SRM-C-2 follows:

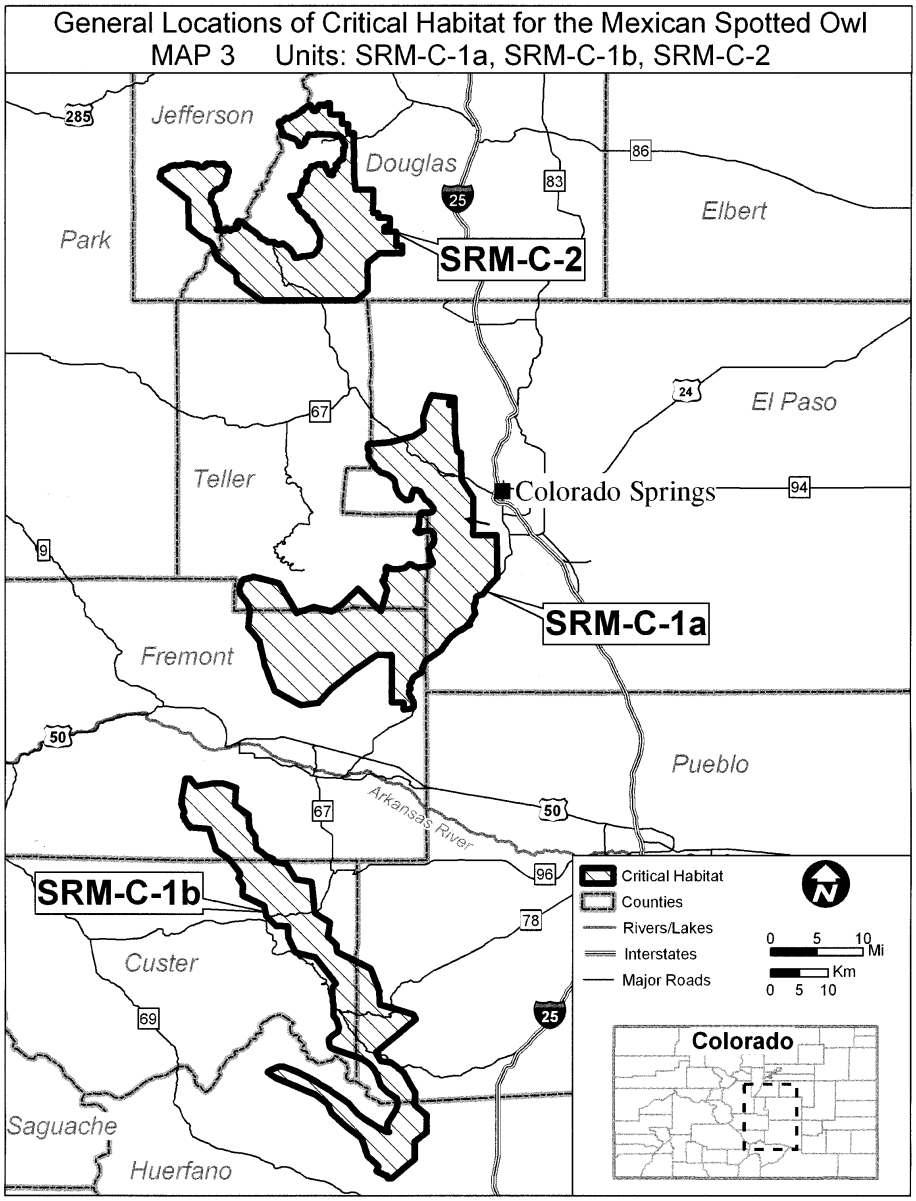

(19) Unit CP–10: Coconino and Mohave Counties, Arizona. Land bounded by the following UTM Zone 12 NAD 83 coordinates (meters E, meters N): 331333, 4016457; 331307, 4016427; 331269, 4016369; 331208, 4016311; 331207, 4016310; 331192, 4016288; 331108, 4016166; 331070, 4016091; 331047, 4016022; 331034, 4015893; 330994, 4015753; 330975, 4015715; 330958, 4015651; 330931, 4015581; 330832, 4015231; 330810, 4015182; 330794, 4015145; 330207, 4014534; 330094, 4014456; 330063, 4014417; 330019, 4014384; 329939, 4014306; 329860, 4014257; 329746, 4014215; 329710, 4014174; 329688, 4014160; 329643, 4014138; 329578, 4014088; 329575, 4014084; 329227, 4013852; 328597, 4013963; 328024,

4014187; 327948, 4014233; 327936, 4014236; 327888, 4014248; 327814, 4014274; 327791, 4014290; 327735, 4014313; 327709, 4014315; 327698, 4014314; 327489, 4014395; 327057, 4014295; 327007, 4014214; 326972, 4014193; 326913, 4014130; 326803, 4013977; 326769, 4013908; 326741, 4013852; 326712, 4013744; 326707, 4013728; 326705, 4013725; 326701, 4013714; 326670, 4013630; 326665, 4013617; 326653, 4013542; 326543, 4013157; 326537, 4013140; 326521, 4013105; 326484, 4013048; 326387, 4012922; 326297, 4012826; 326183, 4012741; 324349, 4012339; 323703, 4011976; 321955, 4011571; 321140, 4011675; 320118, 4012144; 320450, 4026662; 339436, 4026292; 339478, 4029541; 346725, 4029380; 346831, 4035816; 347396, 4035829; 347583, 4035829; 348650, 4035798; 348698, 4035893; 348810, 4036171; 348875, 4036342; 348935, 4036450; 349058, 4036476; 349171, 4036525; 349201, 4036560; 349236, 4036602; 349357, 4036640; 349510, 4036782; 349624, 4036920; 349900, 4037095; 350147, 4037195; 350384, 4037241; 350730, 4037343; 350827, 4037367; 350827, 4037372; 351126, 4037552; 351630, 4037796; 351761, 4037750; 351901, 4037752; 352174, 4037780; 352395, 4037857; 352713, 4037957; 353049, 4038121; 353327, 4038261; 353425, 4038327; 353292, 4038437; 353247, 4038456; 353208, 4038433; 353183, 4038340; 353139, 4038331; 353046, 4038373; 352964, 4038469; 352855, 4038585; 352725, 4038494; 352502, 4038427; 352407, 4038349; 352399, 4038343; 352320, 4038319; 352293, 4038358; 352327, 4038420; 352295, 4038472; 352305, 4038507; 352403, 4038546; 352361, 4038578; 352231, 4038608; 352334, 4038675; 352366, 4038735; 352417, 4038765; 352461, 4038792; 352513, 4038831; 352537, 4038900; 352526, 4038935; 352485, 4039069; 352516, 4039236; 352455, 4039377; 352504, 4039539; 352594, 4039692; 352594, 4039850; 352483, 4039865; 352429, 4039889; 352293, 4039953; 352183, 4039914; 352008, 4039846; 351882, 4039767; 351803, 4039627; 351642, 4039594; 351450, 4039445; 351295, 4039402; 351125, 4039324; 351008, 4039215; 350916, 4039207; 350889, 4039241; 350953, 4039386; 351053, 4039542; 351176, 4039558; 351276, 4039624; 351464, 4039778; 351598, 4039931; 351742, 4040022; 351810, 4040140; 351893, 4040317; 351964, 4040425; 352065, 4040536; 352078, 4040549; 352132, 4040672; 352134, 4040671; 352119, 4040698; 352076, 4040755; 352043, 4040788; 352017, 4040813; 351995, 4040839; 351979, 4040867; 351962, 4040892; 351939, 4040939; 351932, 4040969; 351924, 4040999; 351921, 4041032; 351916, 4041058; 351914, 4041106; 351912, 4041160; 351899, 4041203; 351886, 4041226; 351869, 4041239; 351831, 4041247; 351782, 4041257; 351740, 4041267; 351699, 4041280; 351678, 4041290; 351641, 4041313; 351587, 4041346; 351547, 4041372; 351511, 4041390; 351473, 4041408; 351425, 4041428; 351382, 4041436; 351344, 4041428; 351298, 4041421; 351265, 4041437; 351243, 4041467; 351219, 4041503; 351207, 4041533; 351197, 4041579; 351184, 4041640; 351174, 4041701; 351172, 4041740; 351162, 4041788; 351159, 4041831; 351160, 4041882; 351170, 4041918; 351195, 4041938; 351238, 4041966; 351274, 4041989; 351309, 4042017; 351333, 4042052; 351353, 4042093; 351360, 4042121; 351358, 4042144; 351346, 4042166; 351330, 4042187; 351325, 4042211; 351323, 4042220; 351320, 4042245; 351315, 4042279; 351313, 4042301; 351313, 4042335; 351316, 4042376; 351325, 4042429; 351336, 4042462; 351359, 4042510; 351377, 4042543; 351402, 4042576; 351435, 4042602; 351456, 4042630; 351489, 4042677; 351512, 4042708; 351522, 4042769; 351504, 4042823; 351489, 4042861; 351451, 4042896; 351431, 4042917; 351421, 4042935; 351398, 4042978; 351393, 4043001; 351386, 4043029; 351370, 4043060; 351350, 4043070; 351307, 4043075; 351266, 4043073; 351223, 4043068; 351187, 4043065; 351132, 4043068; 351071, 4043109; 351066, 4043144; 351079, 4043190; 351101, 4043228; 351130, 4043259; 351158, 4043292; 351178, 4043315; 351203, 4043345; 351226, 4043373; 351252, 4043393; 351278, 4043416; 351310, 4043439; 351374, 4043487; 351417, 4043520; 351440, 4043566; 351443, 4043597; 351412, 4043617; 351380, 4043627; 351313, 4043638; 351255, 4043625; 351204, 4043610; 351166, 4043592; 351123, 4043575; 351082, 4043567; 351039, 4043565; 350986, 4043564; 350932, 4043573; 350884, 4043600; 350849, 4043639; 350826, 4043690; 350821, 4043738; 350836, 4043782; 350854, 4043830; 350862, 4043840; 350880, 4043866; 350920, 4043896; 350937, 4043905; 350969, 4043924; 351002, 4043959; 351025, 4043992; 351048, 4044025; 351053, 4044074; 351035, 4044104; 351010, 4044127; 350982, 4044153; 350964, 4044193; 350972, 4044224; 350998, 4044259; 351033, 4044300; 351051, 4044338; 351056, 4044373; 351049, 4044420; 351041, 4044458; 351038, 4044486; 351047, 4044526; 351051, 4044557; 351057, 4044588; 351062, 4044631; 351077, 4044669; 351085, 4044689; 351080, 4044722; 351067, 4044738; 351037, 4044756; 351004, 4044766; 350945, 4044786; 350935, 4044789; 350872, 4044807; 350819, 4044812; 350748, 4044820; 350699, 4044828; 350621, 4044838; 350562, 4044854; 350494, 4044887; 350438, 4044925; 350392, 4044969; 350367, 4044989; 350334, 4045027; 350309, 4045066; 350279, 4045124; 350263, 4045170; 350243, 4045219; 350226, 4045267; 350208, 4045318; 350198, 4045382; 350193, 4045448; 350196, 4045493; 350198, 4045537; 350206, 4045593; 350211, 4045656; 350219, 4045715; 350235, 4045771; 350268, 4045821; 350298, 4045867; 350326, 4045903; 350382, 4045954; 350423, 4045984; 350473, 4046032; 350504, 4046050; 350570, 4046116; 350606, 4046149; 350641, 4046187; 350680, 4046222; 350730, 4046273; 350764, 4046309; 350781, 4046334; 350809, 4046375; 350832, 4046403; 350865, 4046453; 350886, 4046489; 350891, 4046529; 350876, 4046563; 350853, 4046593; 350822, 4046616; 350795, 4046637; 350760, 4046655; 350711, 4046678; 350663, 4046693; 350630, 4046716; 350600, 4046765; 350587, 4046818; 350587, 4046871; 350592, 4046889; 350613, 4046945; 350615, 4046971; 350616, 4046986; 350630, 4047009; 350641, 4047029; 350661, 4047067; 350671, 4047090; 350684, 4047113; 350695, 4047136; 350707, 4047176; 350721, 4047216; 350725, 4047230; 350740, 4047275; 350766, 4047324; 350784, 4047359; 350795, 4047387; 350796, 4047403; 350814, 4047459; 350827, 4047492; 350845, 4047535; 350853, 4047558; 350865, 4047601; 350891, 4047662; 350907, 4047695; 350929, 4047738; 350947, 4047776; 350988, 4047840; 351024, 4047898; 351049, 4047931; 351077, 4047967; 351108, 4047997; 351141, 4048022; 351172, 4048056; 351209, 4048096; 351255, 4048150; 351299, 4048197; 351329, 4048236; 351355, 4048279; 351383, 4048320; 351423, 4048355; 351459, 4048378; 351505, 4048406; 351540, 4048428; 351566, 4048444; 351596, 4048464; 351625, 4048487; 351643, 4048498; 351673, 4048517; 351714, 4048540; 351749, 4048561; 351767, 4048575; 351821, 4048561; 352764, 4048546; 353177, 4048540; 353802, 4048530; 362182, 4048398; 362167, 4046795; 366349, 4046701; 368634, 4045053; 363731, 4041907; 363675, 4040513; 363636, 4037086; 366581, 4036292; 366357,

4035613; 366428, 4035598; 366654, 4035589; 366755,
4035564; 366770, 4035523; 366784, 4035487; 366769,
4035466; 366734, 4035412; 366756, 4035358; 366768,
4035347; 366828, 4035291; 366836, 4035283; 366948,
4035280; 366986, 4035288; 367167, 4035322; 367360,
4035301; 367377, 4035282; 367442, 4035205; 367446,
4035045; 367488, 4034942; 367586, 4034897; 367799,
4034886; 368303, 4034884; 368361, 4034885; 368497,
4034890; 368603, 4034875; 368755, 4034862; 368978,
4034827; 369243, 4034838; 369617, 4034884; 369928,
4034913; 369949, 4034913; 370167, 4034903; 370467,
4034730; 370691, 4034530; 370730, 4034428; 370718,
4034341; 370746, 4034201; 370642, 4034076; 370538,
4033935; 370403, 4033613; 370340, 4033458; 370365,
4033310; 370466, 4033161; 370616, 4032929; 370714,
4032696; 370736, 4032535; 370756, 4032428; 370935,
4032547; 371334, 4032933; 371436, 4032942; 371507,
4032977; 371539, 4032993; 371621, 4032935; 371707,
4032911; 371857, 4032813; 371987, 4032771; 372185,
4032790; 372380, 4032745; 372634, 4032756; 372736,
4032731; 372858, 4032736; 372946, 4032709; 373113,
4032657; 373461, 4032460; 373673, 4032400; 373835,
4032359; 374025, 4032347; 374243, 4032409; 374392,
4032511; 374592, 4032571; 374722, 4032666; 374741,
4032680; 374754, 4032690; 374893, 4032809; 374960,
4032803; 375060, 4032755; 375138, 4032804; 375312,
4033015; 375481, 4033060; 375717, 4033009; 375929,
4032924; 376020, 4032818; 376095, 4032738; 376273,
4032739; 376327, 4032726; 376430, 4032698; 376551,
4032634; 376549, 4032460; 376612, 4032384; 376710,
4032342; 376854, 4032308; 376990, 4032237; 377107,
4032084; 377105, 4031955; 377109, 4031927; 377120,
4031863; 377285, 4031539; 377268, 4031483; 377123,
4031344; 377156, 4031231; 377301, 4031119; 377456,
4031067; 377727, 4030883; 377907, 4030850; 377973,
4030838; 378164, 4030742; 378355, 4030748; 378459,
4030713; 378504, 4030644; 378436, 4030564; 378348,
4030532; 378255, 4030415; 378141, 4030453; 377895,
4030370; 377864, 4030359; 377717, 4030313; 377547,
4030259; 377416, 4030190; 377318, 4030019; 377179,
4029941; 377101, 4029897; 377047, 4029839; 377055,
4029737; 377135, 4029662; 377288, 4029534; 377415,
4029422; 377468, 4029423; 377648, 4029478; 377821,
4029487; 377894, 4029460; 378001, 4029420; 378263,
4029316; 378288, 4029282; 378265, 4029252; 378029,
4029076; 378049, 4029035; 378246, 4028977; 378360,
4028932; 378505, 4028799; 378638, 4028679; 378697,
4028627; 378881, 4028618; 378959, 4028589; 379103,
4028540; 379283, 4028501; 379320, 4028497; 379306,
4028509; 379313, 4028750; 379454, 4029714; 379479,
4029881; 379623, 4030864; 380210, 4033949; 381243,
4038404; 381286, 4040248; 378804, 4048614; 379401,
4049615; 381593, 4049980; 384654, 4048716; 394015,
4055863; 395885, 4059568; 399200, 4059412; 400701,
4053990; 402230, 4049900; 403588, 4044520; 405157,
4043307; 405797, 4039959; 406750, 4036639; 406889,
4032934; 408181, 4027887; 408591, 4025708; 410141,
4022612; 410138, 4022382; 410521, 4017950; 410521,
4017950; 410530, 4017847; 410604, 4017967; 410659,
4017957; 410670, 4017990; 410753, 4018026; 410757,
4018051; 410773, 4018055; 410835, 4018036; 411062,
4018093; 411100, 4018186; 411265, 4018275; 411391,
4018197; 411450, 4018256; 411488, 4018254; 411509,
4018254; 411824, 4018028; 411893, 4018053; 412147,
4017985; 412205, 4018031; 412212, 4018030; 412220,
4018044; 412221, 4018044; 412222, 4018048; 412489,
4018532; 412641, 4018522; 412677, 4018574; 412677,
4018580; 412760, 4018590; 412766, 4018686; 412819,
4018686; 412820, 4018700; 412851, 4018702; 412914,
4018776; 412963, 4018790; 413105, 4018867; 413112,
4018871; 413319, 4018789; 413524, 4018785; 413851,
4018862; 413996, 4018873; 414073, 4018875; 414078,
4018880; 414090, 4018881; 414206, 4018890; 414308,
4018870; 414349, 4018901; 414447, 4018909; 414528,
4018898; 414581, 4018876; 414592, 4018829; 414713,
4018762; 415043, 4018579; 415034, 4018661; 415052,
4018683; 415089, 4018668; 415096, 4018676; 415103,
4018672; 415129, 4018712; 415264, 4018857; 415445,
4018918; 415779, 4018985; 416037, 4018950; 416180,
4018894; 416203, 4018927; 416205, 4018927; 416334,
4019033; 416334, 4019033; 416391, 4019060; 416387,
4019077; 416441, 4019122; 416878, 4020094; 417282,
4020213; 417305, 4020208; 417418, 4020169; 417461,
4020175; 417496, 4020168; 417516, 4020139; 417542,
4020158; 417766, 4020110; 417795, 4020099; 417816,
4020056; 417932, 4019995; 418023, 4019947; 418122,
4019861; 418164, 4019676; 418356, 4019569; 418416,
4019613; 418503, 4019641; 418555, 4019638; 418582,
4019666; 418763, 4019725; 418929, 4019908; 419044,
4019893; 419172, 4019937; 419322, 4019941; 419331,
4019939; 419334, 4019941; 419531, 4019929; 419562,
4019886; 419776, 4019907; 419783, 4019921; 419905,
4019953; 419971, 4019937; 420001, 4019977; 420029,
4019985; 420090, 4019973; 420253, 4020045; 420423,
4020091; 420553, 4019986; 420903, 4019998; 420912,
4019975; 420915, 4019993; 420914, 4020008; 420914,
4020020; 420969, 4020011; 421133, 4020267; 421071,
4020241; 421067, 4020249; 421051, 4020258; 421036,
4020262; 421020, 4020262; 421006, 4020257; 420992,
4020249; 420981, 4020238; 420969, 4020229; 420960,
4020223; 420795, 4020278; 420773, 4020278; 420772,
4020282; 420773, 4020298; 420777, 4020313; 420782,
4020328; 420782, 4020342; 420769, 4020352; 420754,
4020354; 420738, 4020353; 420723, 4020348; 420708,
4020339; 420697, 4020342; 420685, 4020353; 420675,
4020367; 420668, 4020382; 420668, 4020395; 420674,
4020408; 420684, 4020422; 420692, 4020436; 420696,
4020451; 420700, 4020467; 420701, 4020483; 420700,
4020497; 420695, 4020506; 420743, 4020579; 420759,
4020948; 420670, 4020981; 420599, 4020918; 420592,
4020922; 420577, 4020920; 420568, 4020908; 420563,
4020893; 420551, 4020884; 420536, 4020877; 420525,
4020868; 420518, 4020854; 420513, 4020843; 420485,
4020818; 420476, 4020817; 420461, 4020815; 420445,
4020815; 420430, 4020813; 420416, 4020807; 420407,
4020799; 420258, 4021012; 420262, 4021023; 420267,
4021040; 420270, 4021053; 420261, 4021053; 420245,
4021045; 420236, 4021044; 420132, 4021193; 420325,
4021782; 420283, 4022243; 420420, 4022351; 420120,
4022437; 420117, 4022441; 420107, 4022450; 420096,
4022446; 420095, 4022444; 419984, 4022476; 419851,
4022748; 419875, 4022927; 419873, 4022931; 419874,
4022934; 419878, 4022951; 419876, 4022964; 419870,
4022963; 419861, 4022962; 419852, 4022965; 419628,
4023333; 419634, 4023334; 419649, 4023337; 419664,
4023342; 419671, 4023354; 419671, 4023370; 419671,
4023387; 419667, 4023400; 419652, 4023407; 419637,
4023412; 419622, 4023416; 419614, 4023427; 419610,
4023443; 419607, 4023458; 419602, 4023472; 419588,
4023475; 419572, 4023473; 419558, 4023468; 419543,
4023462; 419537, 4023460; 419528, 4023460; 419520,
4023445; 419516, 4023429; 419515, 4023413; 419507,
4023401; 419501, 4023395; 419495, 4023390; 419481,
4023384; 419467, 4023386; 419451, 4023389; 419436,

4023387; 419421, 4023382; 419406, 4023381; 419391,
4023384; 419375, 4023389; 419359, 4023399; 419354,
4023392; 419353, 4023378; 419353, 4023362; 419355,
4023346; 419356, 4023329; 419355, 4023313; 419349,
4023299; 419342, 4023285; 419337, 4023271; 419342,
4023257; 419349, 4023243; 419356, 4023229; 419364,
4023216; 419368, 4023201; 419370, 4023186; 419369,
4023170; 419365, 4023155; 419360, 4023141; 419356,
4023126; 419355, 4023111; 419353, 4023095; 419352,
4023079; 419349, 4023065; 419342, 4023051; 419333,
4023043; 419328, 4023041; 419315, 4023042; 419300,
4023039; 419286, 4023032; 419271, 4023031; 419256,
4023034; 419241, 4023040; 419227, 4023042; 419220,
4023028; 419218, 4023012; 419210, 4023001; 419193,
4022998; 419180, 4022991; 419168, 4022980; 419157,
4022969; 419146, 4022960; 419132, 4022955; 419116,
4022956; 419100, 4022959; 419085, 4022961; 419070,
4022963; 419055, 4022966; 419040, 4022969; 419025,
4022973; 419010, 4022976; 418995, 4022977; 418980,
4022969; 418975, 4022956; 418973, 4022940; 418966,
4022926; 418959, 4022918; 418944, 4022915; 418941,
4022909; 418926, 4022910; 418910, 4022914; 418896,
4022913; 418882, 4022903; 418879, 4022890; 418881,
4022873; 418878, 4022858; 418870, 4022845; 418857,
4022837; 418843, 4022831; 418826, 4022830; 418814,
4022824; 418805, 4022812; 418798, 4022797; 418791,
4022783; 418782, 4022770; 418772, 4022761; 418756,
4022764; 418741, 4022763; 418727, 4022755; 418717,
4022743; 418716, 4022728; 418717, 4022712; 418714,
4022697; 418708, 4022683; 418702, 4022668; 418696,
4022654; 418691, 4022639; 418687, 4022624; 418680,
4022612; 418666, 4022604; 418651, 4022598; 418636,
4022593; 418625, 4022584; 418617, 4022570; 418609,
4022556; 418601, 4022556; 418593, 4022573; 418586,
4022590; 418578, 4022597; 418571, 4022590; 418545,
4022710; 418107, 4022876; 418115, 4023030; 418128,
4023035; 418144, 4023039; 418157, 4023045; 418165,
4023062; 418158, 4023068; 418143, 4023068; 418125,
4023066; 418117, 4023065; 418126, 4023228; 417980,
4023299; 417977, 4023295; 417973, 4023301; 417964,
4023309; 417951, 4023301; 417941, 4023286; 417928,
4023278; 417914, 4023271; 417900, 4023264; 417887,
4023256; 417873, 4023251; 417857, 4023249; 417845,
4023241; 417834, 4023230; 417821, 4023220; 417809,
4023210; 417797, 4023201; 417785, 4023191; 417772,
4023183; 417758, 4023179; 417743, 4023181; 417727,
4023179; 417713, 4023173; 417702, 4023163; 417694,
4023150; 417686, 4023136; 417681, 4023122; 417676,
4023107; 417670, 4023092; 417665, 4023078; 417659,
4023064; 417651, 4023051; 417641, 4023039; 417632,
4023027; 417623, 4023014; 417614, 4023000; 417606,
4022988; 417596, 4022976; 417583, 4022969; 417568,
4022965; 417552, 4022963; 417537, 4022961; 417523,
4022956; 417512, 4022946; 417501, 4022934; 417491,
4022922; 417482, 4022910; 417474, 4022897; 417468,
4022883; 417465, 4022867; 417463, 4022852; 417461,
4022837; 417457, 4022822; 417451, 4022807; 417439,
4022799; 417424, 4022795; 417409, 4022791; 417394,
4022786; 417380, 4022779; 417368, 4022770; 417359,
4022758; 417352, 4022744; 417345, 4022730; 417338,
4022716; 417331, 4022702; 417322, 4022690; 417310,
4022680; 417296, 4022675; 417281, 4022672; 417265,
4022670; 417250, 4022669; 417234, 4022671; 417222,
4022665; 417212, 4022653; 417203, 4022639; 417197,
4022625; 417192, 4022610; 417185, 4022597; 417176,
4022585; 417161, 4022579; 417146, 4022574; 417134,
4022565; 417123, 4022554; 417118, 4022548; 417113,
4022542; 417103, 4022530; 417094, 4022518; 417088,
4022504; 417084, 4022489; 417081, 4022473; 417082,
4022458; 417084, 4022442; 417085, 4022427; 417084,
4022420; 416973, 4022344; 416832, 4022594; 416875,
4022665; 416750, 4022894; 416730, 4022893; 416725,
4022904; 416717, 4022915; 416703, 4022924; 416687,
4022929; 416674, 4022929; 416660, 4022921; 416649,
4022909; 416640, 4022896; 416636, 4022889; 416192,
4022869; 415816, 4022821; 415799, 4022727; 415796,
4022725; 415788, 4022718; 415509, 4022629; 415657,
4022971; 416020, 4023215; 416294, 4023570; 416520,
4023822; 416529, 4023822; 416544, 4023827; 416547,
4023840; 416547, 4023851; 416606, 4023917; 416667,
4023957; 416678, 4023959; 416693, 4023962; 416707,
4023966; 416717, 4023978; 416721, 4023992; 416740,
4024004; 416745, 4024005; 416760, 4024002; 416773,
4023992; 416786, 4023984; 416801, 4023979; 416815,
4023975; 416830, 4023970; 416845, 4023967; 416860,
4023967; 416876, 4023970; 416891, 4023973; 416905,
4023978; 416920, 4023984; 416932, 4023993; 416941,
4024005; 416949, 4024019; 416955, 4024033; 416961,
4024047; 416969, 4024060; 416977, 4024073; 416988,
4024085; 417000, 4024095; 417005, 4024108; 417001,
4024124; 417001, 4024127; 417036, 4024170; 417044,
4024171; 417060, 4024174; 417076, 4024177; 417086,
4024185; 417089, 4024201; 417088, 4024217; 417085,
4024230; 417096, 4024243; 417101, 4024421; 417105,
4024426; 417113, 4024439; 417120, 4024453; 417128,
4024466; 417135, 4024479; 417144, 4024492; 417155,
4024503; 417167, 4024513; 417180, 4024522; 417191,
4024532; 417203, 4024542; 417215, 4024552; 417226,
4024563; 417237, 4024573; 417242, 4024578; 417260,
4024592; 417260, 4024593; 417273, 4024601; 417287,
4024608; 417300, 4024616; 417313, 4024623; 417326,
4024631; 417340, 4024639; 417353, 4024647; 417367,
4024655; 417380, 4024663; 417391, 4024673; 417402,
4024684; 417412, 4024696; 417421, 4024708; 417429,
4024722; 417436, 4024735; 417436, 4024736; 417732,
4024976; 417736, 4024978; 417750, 4024985; 417763,
4024993; 417776, 4025001; 417789, 4025009; 417803,
4025016; 417818, 4025020; 417833, 4025023; 417848,
4025024; 417864, 4025025; 417879, 4025024; 417895,
4025024; 417910, 4025025; 417926, 4025025; 417941,
4025023; 417955, 4025018; 417970, 4025014; 417981,
4025012; 418000, 4025011; 418016, 4025009; 418031,
4025005; 418046, 4025002; 418061, 4025000; 418076,
4024999; 418092, 4025000; 418106, 4025003; 418121,
4025009; 418130, 4025012; 418205, 4024994; 418250,
4025218; 418198, 4025649; 418333, 4026036; 418587,
4026315; 418735, 4026734; 419872, 4027077; 419819,
4027121; 419827, 4027122; 419843, 4027122; 419858,
4027124; 419876, 4027126; 419894, 4027129; 419907,
4027135; 419887, 4027138; 419871, 4027143; 419856,
4027148; 419842, 4027154; 419829, 4027161; 419816,
4027170; 419810, 4027176; 419804, 4027181; 419793,
4027190; 419781, 4027201; 419769, 4027211; 419757,
4027221; 419745, 4027230; 419731, 4027235; 419716,
4027233; 419700, 4027229; 419685, 4027225; 419670,
4027222; 419655, 4027217; 419640, 4027214; 419625,
4027211; 419610, 4027207; 419596, 4027203; 419581,
4027199; 419566, 4027194; 419557, 4027191; 419551,
4027189; 419537, 4027185; 419522, 4027181; 419507,
4027179; 419491, 4027178; 419476, 4027179; 419461,
4027180; 419445, 4027183; 419430, 4027185; 419415,
4027190; 419401, 4027195; 419388, 4027203; 419375,
4027212; 419361, 4027219; 419348, 4027225; 419333,
4027231; 419318, 4027236; 419303, 4027240; 419288,

4027242; 419273, 4027242; 419257, 4027240; 419257,
4027240; 419023, 4027321; 419116, 4028277; 418984,
4028161; 418985, 4028164; 418993, 4028178; 418999,
4028192; 419006, 4028205; 419013, 4028220; 419020,
4028234; 419026, 4028247; 419033, 4028262; 419039,
4028277; 419030, 4028277; 419013, 4028270; 418998,
4028264; 418985, 4028256; 418971, 4028250; 418964,
4028246; 418957, 4028243; 418943, 4028236; 418930,
4028229; 418917, 4028220; 418904, 4028210; 418892,
4028200; 418880, 4028193; 418865, 4028188; 418850,
4028189; 418834, 4028191; 418819, 4028194; 418804,
4028198; 418789, 4028201; 418774, 4028198; 418760,
4028190; 418745, 4028184; 418734, 4028188; 418727,
4028196; 418722, 4028201; 418713, 4028205; 418709,
4028206; 418694, 4028204; 418678, 4028203; 418662,
4028203; 418647, 4028204; 418631, 4028204; 418616,
4028203; 418600, 4028202; 418585, 4028200; 418570,
4028197; 418555, 4028193; 418547, 4028189; 418486,
4028197; 418483, 4028202; 418473, 4028216; 418462,
4028227; 418451, 4028237; 418437, 4028245; 418423,
4028250; 418416, 4028251; 418278, 4028543; 418267,
4028530; 418267, 4028537; 418263, 4028552; 418256,
4028566; 418245, 4028578; 418233, 4028588; 418220,
4028591; 418205, 4028587; 418191, 4028579; 418178,
4028570; 418165, 4028561; 418153, 4028551; 418141,
4028541; 418129, 4028532; 418117, 4028523; 418107,
4028512; 418098, 4028499; 418090, 4028486; 418083,
4028472; 418075, 4028459; 418068, 4028445; 418057,
4028433; 418046, 4028423; 418034, 4028413; 418022,
4028404; 418006, 4028397; 417995, 4028391; 417979,
4028386; 417964, 4028382; 417949, 4028379; 417936,
4028372; 417924, 4028361; 417912, 4028352; 417899,
4028343; 417885, 4028337; 417882, 4028338; 417817,
4028501; 417780, 4028487; 417778, 4028493; 417771,
4028506; 417761, 4028519; 417748, 4028527; 417734,
4028527; 417718, 4028523; 417703, 4028518; 417688,
4028513; 417675, 4028505; 417660, 4028499; 417644,
4028494; 417638, 4028493; 417573, 4029035; 417952,
4029946; 418560, 4030509; 419264, 4030937; 419485,
4030903; 419495, 4030899; 419510, 4030895; 419525,
4030889; 419539, 4030885; 419554, 4030881; 419569,
4030876; 419583, 4030871; 419598, 4030865; 419610,
4030857; 419622, 4030847; 419635, 4030838; 419647,
4030829; 419660, 4030820; 419673, 4030812; 419688,
4030808; 419703, 4030807; 419719, 4030805; 419733,
4030801; 419747, 4030795; 419762, 4030789; 419776,
4030783; 419790, 4030777; 419804, 4030770; 419818,
4030764; 419832, 4030758; 419846, 4030753; 419861,
4030748; 419876, 4030744; 419891, 4030740; 419906,
4030734; 419920, 4030730; 419935, 4030725; 419945,
4030722; 420053, 4030663; 420053, 4030663; 420063,
4030650; 420074, 4030640; 420086, 4030629; 420097,
4030619; 420108, 4030609; 420118, 4030596; 420126,
4030583; 420133, 4030569; 420142, 4030557; 420156,
4030551; 420171, 4030547; 420184, 4030539; 420196,
4030531; 420209, 4030522; 420222, 4030513; 420234,
4030502; 420245, 4030493; 420259, 4030486; 420273,
4030479; 420287, 4030473; 420301, 4030467; 420316,
4030461; 420329, 4030455; 420344, 4030450; 420359,
4030445; 420373, 4030439; 420386, 4030432; 420399,
4030424; 420413, 4030416; 420426, 4030408; 420441,
4030403; 420455, 4030399; 420470, 4030396; 420486,
4030395; 420501, 4030393; 420516, 4030389; 420531,
4030386; 420545, 4030380; 420560, 4030374; 420573,
4030366; 420586, 4030359; 420600, 4030351; 420613,
4030343; 420626, 4030336; 420639, 4030328; 420652,
4030320; 420666, 4030311; 420679, 4030305; 420694,
4030299; 420709, 4030295; 420724, 4030291; 420739,
4030289; 420852, 4030228; 420822, 4030310; 420827,
4030312; 420841, 4030321; 420834, 4030330; 420820,
4030338; 420809, 4030344; 420609, 4030886; 420618,
4030891; 420623, 4030903; 420619, 4030918; 420615,
4030934; 420614, 4030950; 420612, 4030964; 420609,
4030980; 420607, 4030995; 420604, 4031010; 420597,
4031023; 420586, 4031035; 420575, 4031046; 420564,
4031057; 420556, 4031070; 420551, 4031084; 420546,
4031099; 420543, 4031114; 420541, 4031130; 420539,
4031145; 420533, 4031159; 420522, 4031170; 420510,
4031180; 420497, 4031188; 420482, 4031230; 420443,
4031262; 420443, 4031262; 420435, 4031275; 420424,
4031286; 420412, 4031296; 420399, 4031305; 420387,
4031314; 420375, 4031323; 420363, 4031333; 420350,
4031342; 420339, 4031353; 420329, 4031365; 420320,
4031377; 420311, 4031389; 420302, 4031402; 420291,
4031413; 420280, 4031423; 420268, 4031432; 420255,
4031440; 420240, 4031446; 420228, 4031454; 420215,
4031464; 420203, 4031476; 420189, 4031476; 420181,
4031476; 420012, 4031615; 420569, 4032445; 420800,
4032474; 421396, 4033211; 421924, 4033396; 421980,
4033389; 421984, 4033388; 421989, 4033385; 421995,
4033382; 422002, 4033378; 422007, 4033375; 422012,
4033372; 422018, 4033368; 422023, 4033363; 422027,
4033358; 422031, 4033354; 422036, 4033349; 422042,
4033345; 422047, 4033342; 422053, 4033339; 422059,
4033336; 422065, 4033334; 422072, 4033331; 422078,
4033329; 422084, 4033326; 422090, 4033324; 422096,
4033321; 422100, 4033320; 422102, 4033319; 422108,
4033317; 422114, 4033315; 422121, 4033313; 422127,
4033311; 422134, 4033309; 422140, 4033308; 422146,
4033306; 422153, 4033305; 422160, 4033304; 422166,
4033303; 422172, 4033302; 422179, 4033302; 422185,
4033301; 422192, 4033301; 422198, 4033301; 422205,
4033301; 422211, 4033302; 422218, 4033303; 422224,
4033304; 422231, 4033305; 422238, 4033306; 422244,
4033307; 422251, 4033308; 422257, 4033310; 422262,
4033311; 422264, 4033312; 422270, 4033314; 422276,
4033316; 422282, 4033318; 422289, 4033319; 422295,
4033320; 422302, 4033320; 422308, 4033319; 422315,
4033319; 422322, 4033318; 422328, 4033317; 422335,
4033317; 422342, 4033316; 422348, 4033314; 422354,
4033313; 422361, 4033311; 422367, 4033310; 422374,
4033308; 422380, 4033306; 422387, 4033306; 422393,
4033305; 422400, 4033306; 422405, 4033308; 422411,
4033312; 422415, 4033317; 422421, 4033321; 422427,
4033324; 422433, 4033327; 422439, 4033330; 422444,
4033331; 422655, 4033305; 422897, 4033466; 422774,
4033629; 422735, 4033629; 422735, 4033633; 422737,
4033639; 422742, 4033643; 422749, 4033645; 422755,
4033649; 422757, 4033655; 422755, 4033661; 422749,
4033664; 422743, 4033666; 422737, 4033669; 422732,
4033674; 422730, 4033680; 422728, 4033687; 422725,
4033692; 422718, 4033695; 422711, 4033697; 422704,
4033698; 422695, 4033694; 422696, 4033687; 422695,
4033679; 422691, 4033674; 422685, 4033670; 422678,
4033670; 422672, 4033671; 422666, 4033673; 422660,
4033676; 422653, 4033678; 422647, 4033681; 422641,
4033684; 422635, 4033683; 422629, 4033681; 422623,
4033677; 422618, 4033673; 422612, 4033670; 422606,
4033666; 422600, 4033663; 422594, 4033661; 422587,
4033659; 422581, 4033658; 422575, 4033659; 422569,
4033661; 422563, 4033663; 422556, 4033666; 422550,
4033668; 422544, 4033670; 422537, 4033672; 422531,
4033672; 422524, 4033673; 422517, 4033672; 422512,
4033670; 422505, 4033667; 422500, 4033663; 422497,

4033661; 422494, 4033659; 422489, 4033656; 422483,
4033653; 422477, 4033651; 422470, 4033652; 422464,
4033654; 422457, 4033656; 422451, 4033657; 422444,
4033658; 422438, 4033659; 422431, 4033659; 422425,
4033658; 422418, 4033657; 422412, 4033654; 422406,
4033651; 422401, 4033647; 422397, 4033642; 422392,
4033638; 422385, 4033635; 422379, 4033633; 422373,
4033632; 422373, 4033632; 422368, 4033634; 422239,
4033782; 422222, 4033778; 422220, 4033780; 422214,
4033784; 422210, 4033789; 422207, 4033795; 422204,
4033801; 422202, 4033807; 422199, 4033813; 422196,
4033819; 422194, 4033825; 422193, 4033832; 422192,
4033838; 422192, 4033845; 422190, 4033852; 422183,
4033860; 422178, 4033865; 422174, 4033870; 422171,
4033876; 422173, 4033883; 422171, 4033889; 422167,
4033894; 422162, 4033898; 422156, 4033901; 422150,
4033904; 422144, 4033906; 422138, 4033908; 422047,
4033980; 422047, 4033986; 422044, 4033991; 422039,
4033996; 422034, 4034000; 422028, 4034004; 422023,
4034007; 422017, 4034010; 422011, 4034013; 422005,
4034016; 421999, 4034018; 421998, 4034019; 421933,
4034071; 421932, 4034071; 421927, 4034075; 421922,
4034080; 421917, 4034083; 421915, 4034084; 421807,
4034170; 421807, 4034173; 421807, 4034180; 421806,
4034186; 421803, 4034191; 421798, 4034196; 421793,
4034200; 421787, 4034203; 421781, 4034206; 421775,
4034210; 421770, 4034214; 421765, 4034218; 421760,
4034222; 421754, 4034225; 421748, 4034228; 421742,
4034231; 421737, 4034235; 421732, 4034240; 421728,
4034244; 421724, 4034249; 421719, 4034254; 421715,
4034260; 421712, 4034265; 421709, 4034271; 421707,
4034277; 421704, 4034283; 421701, 4034289; 421697,
4034294; 421693, 4034299; 421688, 4034304; 421683,
4034309; 421678, 4034313; 421673, 4034318; 421668,
4034322; 421663, 4034326; 421658, 4034330; 421653,
4034335; 421648, 4034338; 421642, 4034342; 421636,
4034345; 421631, 4034348; 421625, 4034351; 421619,
4034354; 421613, 4034358; 421608, 4034361; 421602,
4034365; 421597, 4034369; 421592, 4034373; 421587,
4034377; 421582, 4034382; 421577, 4034386; 421572,
4034390; 421567, 4034395; 421562, 4034399; 421556,
4034402; 421551, 4034405; 421544, 4034407; 421538,
4034408; 421531, 4034410; 421525, 4034411; 421518,
4034413; 421512, 4034414; 421506, 4034416; 421499,
4034419; 421493, 4034421; 421488, 4034422; 421452,
4034451; 421450, 4034456; 421449, 4034463; 421447,
4034469; 421446, 4034476; 421445, 4034482; 421443,
4034489; 421441, 4034495; 421439, 4034501; 421435,
4034507; 421433, 4034513; 421429, 4034518; 421426,
4034524; 421424, 4034531; 421422, 4034537; 421420,
4034543; 421419, 4034550; 421418, 4034552; 421995,
4034943; 422568, 4035009; 422571, 4035009; 422577,
4035009; 422584, 4035009; 422590, 4035009; 422597,
4035010; 422604, 4035010; 422610, 4035012; 422616,
4035013; 422623, 4035014; 422629, 4035016; 422636,
4035017; 422642, 4035019; 422648, 4035021; 422654,
4035023; 422660, 4035025; 422667, 4035027; 422673,
4035029; 422680, 4035031; 422686, 4035033; 422692,
4035035; 422698, 4035038; 422701, 4035039; 423579,
4035286; 423872, 4035972; 423779, 4036232; 424651,
4036219; 424651, 4036218; 424656, 4036206; 424661,
4036192; 424666, 4036179; 424672, 4036166; 424678,
4036154; 424685, 4036142; 424694, 4036131; 424703,
4036120; 424710, 4036108; 424716, 4036095; 424720,
4036082; 424724, 4036069; 424728, 4036055; 424730,
4036041; 424731, 4036027; 424731, 4036021; 424731,
4036013; 424729, 4036000; 424725, 4035986; 424721,
4035972; 424718, 4035959; 424718, 4035945; 424717,
4035931; 424717, 4035917; 424717, 4035903; 424717,
4035889; 424718, 4035875; 424720, 4035861; 424722,
4035847; 424726, 4035834; 424729, 4035820; 424734,
4035807; 424738, 4035794; 424742, 4035780; 424747,
4035767; 424752, 4035754; 424756, 4035740; 424760,
4035727; 424765, 4035715; 424770, 4035701; 424775,
4035688; 424780, 4035675; 424784, 4035662; 424789,
4035649; 424794, 4035635; 424798, 4035622; 424802,
4035609; 424806, 4035595; 424810, 4035582; 424812,
4035568; 424815, 4035555; 424817, 4035541; 424819,
4035527; 424821, 4035513; 424823, 4035499; 424825,
4035485; 424827, 4035472; 424828, 4035458; 424830,
4035444; 424831, 4035430; 424833, 4035416; 424834,
4035402; 424835, 4035389; 424837, 4035375; 424838,
4035360; 424840, 4035347; 424842, 4035333; 424843,
4035319; 424844, 4035305; 424845, 4035291; 424847,
4035277; 424848, 4035263; 424850, 4035249; 424852,
4035235; 424854, 4035222; 424856, 4035208; 424858,
4035194; 424861, 4035180; 424863, 4035167; 424866,
4035153; 424869, 4035139; 424872, 4035126; 424875,
4035112; 424879, 4035099; 424882, 4035085; 424885,
4035072; 424888, 4035058; 424892, 4035044; 424896,
4035031; 424900, 4035017; 424904, 4035004; 424908,
4034991; 424912, 4034977; 424916, 4034964; 424921,
4034951; 424925, 4034938; 424930, 4034924; 424934,
4034911; 424939, 4034898; 424944, 4034885; 424948,
4034872; 424954, 4034859; 424958, 4034846; 424964,
4034833; 424970, 4034821; 424977, 4034808; 424983,
4034796; 424989, 4034783; 424993, 4034770; 424996,
4034756; 424999, 4034742; 425001, 4034729; 425004,
4034715; 425008, 4034701; 425011, 4034687; 425013,
4034673; 425014, 4034660; 425011, 4034647; 425007,
4034633; 425002, 4034619; 424998, 4034606; 424992,
4034593; 424988, 4034580; 424982, 4034567; 424978,
4034554; 424974, 4034541; 424971, 4034527; 424968,
4034513; 424966, 4034497; 424957, 4034486; 424948,
4034476; 424944, 4034472; 424937, 4034466; 424925,
4034459; 424913, 4034453; 424901, 4034445; 424892,
4034435; 424883, 4034424; 424873, 4034414; 424862,
4034404; 424852, 4034395; 424843, 4034384; 424837,
4034372; 424834, 4034358; 424832, 4034345; 424829,
4034330; 424827, 4034317; 424822, 4034303; 424816,
4034291; 424809, 4034279; 424802, 4034267; 424793,
4034255; 424786, 4034244; 424777, 4034232; 424769,
4034221; 424761, 4034210; 424752, 4034199; 424744,
4034188; 424736, 4034176; 424729, 4034163; 424722,
4034151; 424715, 4034139; 424707, 4034127; 424698,
4034116; 424689, 4034107; 424678, 4034099; 424666,
4034092; 424654, 4034086; 424641, 4034081; 424628,
4034076; 424614, 4034072; 424600, 4034067; 424586,
4034062; 424573, 4034057; 424561, 4034052; 424548,
4034045; 424536, 4034039; 424523, 4034033; 424511,
4034026; 424499, 4034020; 424486, 4034014; 424473,
4034007; 424461, 4034002; 424450, 4033997; 424435,
4033991; 424422, 4033987; 424409, 4033983; 424395,
4033980; 424381, 4033976; 424368, 4033974; 424354,
4033971; 424340, 4033969; 424326, 4033966; 424312,
4033964; 424298, 4033962; 424285, 4033959; 424271,
4033956; 424258, 4033953; 424244, 4033949; 424230,
4033946; 424217, 4033942; 424203, 4033939; 424190,
4033935; 424177, 4033930; 424163, 4033926; 424151,
4033920; 424138, 4033914; 424126, 4033908; 424113,
4033901; 424101, 4033894; 424089, 4033887; 424077,
4033880; 424066, 4033872; 424054, 4033864; 424042,
4033856; 424031, 4033849; 424019, 4033842; 424007,
4033836; 423994, 4033830; 423981, 4033825; 423967,

4033820; 423954, 4033814; 423942, 4033808; 423930,
4033802; 423916, 4033796; 423903, 4033790; 423890,
4033784; 423878, 4033777; 423866, 4033769; 423857,
4033760; 423849, 4033750; 423841, 4033738; 423835,
4033726; 423829, 4033713; 423824, 4033700; 423819,
4033686; 423815, 4033673; 423810, 4033659; 423805,
4033646; 423799, 4033633; 423793, 4033621; 423786,
4033608; 423780, 4033596; 423774, 4033583; 423768,
4033571; 423762, 4033558; 423757, 4033545; 423752,
4033532; 423747, 4033519; 423743, 4033505; 423739,
4033492; 423735, 4033478; 423732, 4033465; 423729,
4033451; 423727, 4033437; 423725, 4033423; 423725,
4033410; 423724, 4033396; 423724, 4033382; 423725,
4033368; 423726, 4033354; 423727, 4033340; 423727,
4033326; 423728, 4033312; 423728, 4033298; 423729,
4033284; 423729, 4033270; 423730, 4033256; 423731,
4033242; 423730, 4033228; 423728, 4033214; 423726,
4033200; 423724, 4033187; 423721, 4033173; 423718,
4033159; 423715, 4033146; 423711, 4033132; 423708,
4033119; 423705, 4033105; 423701, 4033091; 423698,
4033078; 423695, 4033064; 423693, 4033053; 423690,
4033037; 423687, 4033023; 423684, 4033009; 423682,
4032996; 423680, 4032982; 423678, 4032968; 423677,
4032954; 423677, 4032940; 423676, 4032926; 423675,
4032912; 423672, 4032898; 423669, 4032885; 423664,
4032872; 423659, 4032859; 423655, 4032846; 423649,
4032833; 423644, 4032820; 423640, 4032806; 423635,
4032793; 423630, 4032780; 423625, 4032767; 423620,
4032754; 423616, 4032741; 423610, 4032728; 423606,
4032715; 423600, 4032702; 423594, 4032689; 423589,
4032676; 423584, 4032663; 423578, 4032650; 423572,
4032637; 423566, 4032624; 423560, 4032612; 423553,
4032600; 423546, 4032588; 423538, 4032577; 423529,
4032566; 423520, 4032556; 423510, 4032545; 423499,
4032536; 423489, 4032526; 423478, 4032518; 423466,
4032509; 423455, 4032502; 423442, 4032495; 423430,
4032489; 423417, 4032484; 423404, 4032478; 423391,
4032474; 423378, 4032469; 423365, 4032465; 423351,
4032461; 423337, 4032458; 423324, 4032455; 423310,
4032452; 423296, 4032449; 423282, 4032447; 423269,
4032445; 423254, 4032443; 423241, 4032442; 423227,
4032441; 423213, 4032440; 423199, 4032439; 423185,
4032439; 423171, 4032439; 423156, 4032438; 423143,
4032438; 423128, 4032439; 423115, 4032439; 423101,
4032440; 423087, 4032441; 423073, 4032442; 423059,
4032443; 423045, 4032444; 423031, 4032445; 423017,
4032446; 423003, 4032447; 422990, 4032446; 422975,
4032446; 422962, 4032445; 422947, 4032445; 422934,
4032444; 422920, 4032443; 422905, 4032442; 422892,
4032440; 422878, 4032439; 422864, 4032438; 422850,
4032437; 422836, 4032435; 422825, 4032434; 422808,
4032433; 422795, 4032432; 422780, 4032430; 422767,
4032429; 422753, 4032428; 422738, 4032427; 422725,
4032427; 422710, 4032426; 422697, 4032425; 422683,
4032424; 422669, 4032423; 422655, 4032422; 422641,
4032421; 422627, 4032419; 422613, 4032418; 422600,
4032416; 422586, 4032415; 422571, 4032413; 422558,
4032410; 422544, 4032408; 422530, 4032406; 422517,
4032404; 422503, 4032401; 422489, 4032399; 422476,
4032396; 422462, 4032393; 422448, 4032390; 422434,
4032386; 422421, 4032383; 422408, 4032379; 422394,
4032375; 422381, 4032371; 422368, 4032367; 422354,
4032362; 422341, 4032357; 422329, 4032352; 422316,
4032347; 422303, 4032341; 422290, 4032335; 422277,
4032329; 422264, 4032323; 422252, 4032317; 422239,
4032311; 422227, 4032304; 422215, 4032298; 422203,
4032291; 422191, 4032284; 422179, 4032276; 422167,
4032268; 422156, 4032260; 422145, 4032252; 422134,
4032244; 422122, 4032236; 422111, 4032227; 422100,
4032219; 422088, 4032211; 422077, 4032202; 422066,
4032194; 422055, 4032185; 422044, 4032177; 422033,
4032168; 422023, 4032159; 422012, 4032150; 422001,
4032141; 421991, 4032131; 421981, 4032122; 421970,
4032112; 421961, 4032102; 421950, 4032092; 421941,
4032082; 421931, 4032072; 421922, 4032062; 421913,
4032051; 421904, 4032040; 421896, 4032029; 421888,
4032018; 421880, 4032006; 421873, 4031994; 421866,
4031982; 421859, 4031970; 421853, 4031957; 421846,
4031945; 421841, 4031932; 421835, 4031919; 421830,
4031906; 421825, 4031893; 421820, 4031880; 421817,
4031866; 421813, 4031853; 421809, 4031839; 421806,
4031826; 421802, 4031812; 421799, 4031799; 421796,
4031785; 421793, 4031771; 421792, 4031757; 421790,
4031743; 421790, 4031729; 421789, 4031716; 421788,
4031702; 421787, 4031688; 421786, 4031674; 421784,
4031660; 421781, 4031646; 421778, 4031633; 421774,
4031619; 421770, 4031606; 421767, 4031592; 421762,
4031579; 421759, 4031565; 421756, 4031552; 421753,
4031538; 421751, 4031524; 421749, 4031510; 421748,
4031497; 421746, 4031483; 421746, 4031469; 421745,
4031455; 421744, 4031441; 421744, 4031427; 421743,
4031413; 421743, 4031399; 421742, 4031385; 421742,
4031371; 421741, 4031357; 421740, 4031343; 421739,
4031329; 421737, 4031315; 421737, 4031301; 421736,
4031287; 421735, 4031273; 421735, 4031259; 421735,
4031245; 421736, 4031231; 421737, 4031217; 421739,
4031204; 421742, 4031190; 421746, 4031177; 421749,
4031163; 421753, 4031150; 421758, 4031136; 421762,
4031123; 421766, 4031110; 421771, 4031097; 421776,
4031083; 421780, 4031070; 421784, 4031057; 421789,
4031044; 421794, 4031031; 421799, 4031018; 421804,
4031004; 421810, 4030992; 421815, 4030979; 421820,
4030966; 421824, 4030952; 421829, 4030939; 421834,
4030926; 421838, 4030913; 421842, 4030899; 421846,
4030886; 421849, 4030872; 421853, 4030859; 421857,
4030846; 421860, 4030832; 421864, 4030819; 421868,
4030805; 421872, 4030792; 421876, 4030778; 421880,
4030765; 421885, 4030752; 421889, 4030739; 421893,
4030725; 421898, 4030712; 421903, 4030699; 421908,
4030686; 421912, 4030673; 421917, 4030660; 421922,
4030646; 421927, 4030633; 421932, 4030621; 421938,
4030608; 421943, 4030595; 421949, 4030582; 421956,
4030570; 421962, 4030558; 421971, 4030546; 421978,
4030534; 421986, 4030522; 421993, 4030511; 422000,
4030499; 422006, 4030486; 422010, 4030473; 422015,
4030460; 422018, 4030446; 422022, 4030432; 422025,
4030419; 422027, 4030405; 422030, 4030391; 422033,
4030378; 422035, 4030364; 422038, 4030350; 422039,
4030344; 422041, 4030337; 422044, 4030323; 422046,
4030309; 422049, 4030295; 422052, 4030282; 422054,
4030268; 422055, 4030254; 422057, 4030240; 422059,
4030226; 422059, 4030212; 422059, 4030199; 422058,
4030185; 422057, 4030171; 422057, 4030157; 422055,
4030143; 422054, 4030129; 422052, 4030115; 422049,
4030101; 422047, 4030087; 422045, 4030073; 422043,
4030059; 422040, 4030045; 422036, 4030032; 422033,
4030018; 422029, 4030005; 422024, 4029992; 422018,
4029979; 422012, 4029967; 422006, 4029954; 421999,
4029942; 421992, 4029930; 421985, 4029918; 421977,
4029906; 421969, 4029894; 421961, 4029883; 421953,
4029871; 421945, 4029860; 421936, 4029850; 421927,
4029839; 421920, 4029831; 421908, 4029819; 421898,
4029809; 421888, 4029799; 421878, 4029790; 421867,
4029780; 421856, 4029772; 421846, 4029762; 421835,

4029753; 421824, 4029744; 421813, 4029735; 421803,4029726; 421788, 4029713; 421778, 4029704; 421767, 4029695; 421756, 4029686; 421745, 4029677; 421735, 4029668; 421724, 4029659; 421713, 4029650; 421702, 4029641; 421691, 4029633; 421680, 4029624; 421669, 4029616; 421658, 4029608; 421646, 4029600; 421634, 4029593; 421623, 4029585; 421610, 4029578; 421598, 4029571; 421587, 4029564; 421574, 4029556; 421563, 4029549; 421551, 4029542; 421539, 4029534; 421527, 4029527; 421515, 4029520; 421504, 4029512; 421491, 4029505; 421479, 4029498; 421467, 4029491; 421455, 4029484; 421443, 4029477; 421431, 4029470; 421418, 4029464; 421406, 4029457; 421394, 4029450; 421382, 4029442; 421371, 4029435; 421359, 4029427; 421350, 4029420; 421351, 4029459; 421344, 4029455; 421332, 4029447; 421320, 4029439; 421309, 4029431; 421297, 4029422; 421286, 4029414; 421276, 4029405; 421265, 4029396; 421254, 4029387; 421244, 4029378; 421233, 4029368; 421224, 4029359; 421214, 4029349; 421204, 4029339; 421198, 4029330; 421188, 4029316; 421180, 4029305; 421172, 4029293; 421165, 4029281; 421157, 4029269; 421150, 4029257; 421144, 4029244; 421137, 4029232; 421131, 4029220; 421124, 4029207; 421117, 4029195; 421111, 4029183; 421105, 4029170; 421098, 4029158; 421091, 4029146; 421084, 4029134; 421077, 4029121; 421070, 4029109; 421062, 4029098; 421053, 4029087; 421043, 4029078; 421032, 4029069; 421021, 4029061; 421009, 4029053; 420997, 4029046; 420985, 4029038; 420974, 4029030; 420962, 4029022; 420950, 4029015; 420939, 4029008; 420927, 4029000; 420915, 4028992; 420904, 4028983; 420892, 4028975; 420881, 4028968; 420869, 4028960; 420858, 4028952; 420846, 4028943; 420835, 4028935; 420825, 4028926; 420815, 4028916; 420805, 4028906; 420796, 4028896; 420788, 4028885; 420779, 4028872; 420772, 4028861; 420766, 4028848; 420760, 4028835; 420756, 4028822; 420753, 4028809; 420752, 4028794; 420750, 4028780; 420747, 4028766; 420744, 4028753; 420741, 4028739; 420739, 4028725; 420737, 4028711; 420738, 4028698; 420740, 4028684; 420743, 4028670; 420747, 4028657; 420752, 4028643; 420755, 4028630; 420758, 4028616; 420760, 4028602; 420760, 4028588; 420759, 4028574; 420759, 4028560; 420760, 4028546; 420761, 4028532; 420763, 4028518; 420764, 4028504; 420766, 4028491; 420768, 4028477; 420770, 4028463; 420772, 4028449; 420774, 4028435; 420776, 4028421; 420778, 4028407; 420780, 4028393; 420782, 4028380; 420786, 4028366; 420790, 4028353; 420796, 4028341; 420804, 4028329; 420811, 4028316; 420818, 4028304; 420824, 4028292; 420830, 4028279; 420836, 4028267; 420842, 4028254; 420849, 4028242; 420856, 4028229; 420862, 4028217; 420870, 4028206; 420878, 4028194; 420887, 4028183; 420895, 4028171; 420903, 4028160; 420912, 4028150; 420922, 4028139; 420931, 4028129; 420941, 4028119; 420951, 4028110; 420962, 4028101; 420972, 4028091; 420983, 4028082; 420994, 4028073; 421005, 4028064; 421015, 4028056; 421026, 4028047; 421037, 4028038; 421048, 4028029; 421059, 4028021; 421070, 4028012; 421081, 4028004; 421093, 4027996; 421104, 4027988; 421116, 4027981; 421128, 4027974; 421141, 4027968; 421153, 4027962; 421166, 4027956; 421179, 4027950; 421187, 4027946; 421204, 4027937; 421216, 4027930; 421228, 4027924; 421241, 4027919; 421255, 4027914; 421268, 4027911; 421282, 4027907; 421295, 4027904; 421309, 4027901; 421323, 4027898; 421337, 4027896; 421336, 4027837; 421343, 4027836; 421357, 4027835; 421371, 4027833; 421384, 4027832; 421399, 4027831; 421412, 4027830; 421427, 4027829; 421440, 4027828; 421455, 4027827; 421468, 4027827; 421482, 4027827; 421496, 4027826; 421510, 4027826; 421525, 4027827; 421538, 4027827; 421552, 4027829; 421566, 4027830; 421579, 4027832; 421594, 4027834; 421607, 4027837; 421621, 4027839; 421635, 4027842; 421649, 4027845; 421662, 4027848; 421676, 4027852; 421683, 4027853; 421689, 4027855; 421703, 4027859; 421716, 4027863; 421729, 4027868; 421742, 4027873; 421755, 4027878; 421768, 4027883; 421781, 4027888; 421794, 4027893; 421807, 4027898; 421820, 4027902; 421834, 4027907; 421847, 4027911; 421860, 4027916; 421874, 4027920; 421887, 4027925; 421900, 4027929; 421914, 4027933; 421927, 4027938; 421940, 4027942; 421953, 4027947; 421966, 4027951; 421979, 4027956; 421992, 4027961; 422006, 4027966; 422019, 4027971; 422032, 4027976; 422045, 4027981; 422058, 4027986; 422071, 4027991; 422083, 4027997; 422096, 4028003; 422109, 4028009; 422121, 4028016; 422133, 4028023; 422145, 4028029; 422157, 4028037; 422168, 4028044; 422180, 4028053; 422192, 4028060; 422204, 4028068; 422215, 4028075; 422228, 4028082; 422239, 4028089; 422252, 4028096; 422264, 4028102; 422276, 4028108; 422289, 4028114; 422303, 4028119; 422316, 4028123; 422329, 4028128; 422342, 4028133; 422355, 4028137; 422368, 4028141; 422382, 4028145; 422395, 4028149; 422409, 4028154; 422422, 4028158; 422436, 4028162; 422449, 4028167; 422462, 4028172; 422475, 4028177; 422488, 4028182; 422501, 4028187; 422513, 4028192; 422526, 4028198; 422539, 4028203; 422552, 4028209; 422565, 4028214; 422578, 4028220; 422591, 4028225; 422604, 4028230; 422617, 4028235; 422630, 4028240; 422643, 4028244; 422656, 4028249; 422670, 4028253; 422683, 4028257; 422697, 4028261; 422710, 4028266; 422723, 4028270; 422736, 4028274; 422750, 4028277; 422764, 4028281; 422777, 4028284; 422791, 4028288; 422804, 4028291; 422817, 4028295; 422831, 4028297; 422845, 4028301; 422858, 4028304; 422872, 4028306; 422886, 4028309; 422900, 4028312; 422914, 4028314; 422928, 4028316; 422941, 4028317; 422955, 4028319; 422969, 4028319; 422983, 4028319; 422997, 4028319; 423010, 4028318; 423025, 4028316; 423039, 4028315; 423052, 4028313; 423067, 4028311; 423080, 4028309; 423094, 4028307; 423108, 4028305; 423122, 4028304; 423136, 4028302; 423150, 4028300; 423164, 4028299; 423177, 4028297; 423191, 4028295; 423205, 4028293; 423219, 4028291; 423233, 4028289; 423246, 4028287; 423261, 4028285; 423274, 4028283; 423288, 4028280; 423302, 4028278; 423315, 4028275; 423329, 4028273; 423343, 4028270; 423356, 4028267; 423370, 4028264; 423384, 4028260; 423397, 4028257; 423411, 4028254; 423424, 4028250; 423438, 4028246; 423451, 4028242; 423464, 4028238; 423478, 4028234; 423491, 4028229; 423504, 4028224; 423517, 4028219; 423530, 4028213; 423543, 4028207; 423555, 4028201; 423567, 4028194; 423579, 4028187; 423591, 4028179; 423602, 4028171; 423613, 4028163; 423624, 4028154; 423635, 4028145; 423645, 4028135; 423654, 4028125; 423663, 4028114; 423672, 4028103; 423679, 4028091; 423687, 4028080; 423694, 4028068; 423701, 4028056; 423709, 4028043; 423716, 4028031; 423724, 4028020; 423732, 4028008; 423739, 4027997; 423747, 4027985; 423754, 4027973; 423761, 4027960; 423767, 4027948; 423774, 4027936; 423779, 4027923; 423784, 4027910; 423788, 4027897; 423792, 4027883; 423796, 4027870; 423800, 4027856; 423804, 4027843; 423809, 4027830; 423814, 4027816; 423819, 4027804; 423824, 4027791; 423830, 4027778; 423835, 4027765;

423840, 4027752; 423846, 4027740; 423852, 4027727;
423856, 4027719; 423858, 4027714; 423865, 4027701;
423870, 4027689; 423875, 4027675; 423879, 4027662;
423881, 4027649; 423884, 4027635; 423886, 4027621;
423887, 4027607; 423888, 4027593; 423889, 4027579;
423891, 4027565; 423891, 4027551; 423891, 4027537;
423890, 4027523; 423888, 4027509; 423885, 4027496;
423881, 4027482; 423877, 4027469; 423872, 4027456;
423866, 4027443; 423861, 4027430; 423854, 4027418;
423846, 4027407; 423837, 4027397; 423826, 4027388;
423814, 4027379; 423802, 4027372; 423790, 4027364;
423779, 4027356; 423767, 4027349; 423755, 4027342;
423743, 4027335; 423732, 4027326; 423721, 4027317;
423711, 4027308; 423700, 4027299; 423690, 4027289;
423679, 4027279; 423671, 4027269; 423662, 4027258;
423653, 4027247; 423646, 4027235; 423640, 4027223;
423634, 4027210; 423628, 4027197; 423622, 4027185;
423616, 4027172; 423609, 4027160; 423601, 4027148;
423592, 4027138; 423588, 4027133; 423583, 4027127;
423573, 4027117; 423564, 4027107; 423553, 4027097;
423544, 4027086; 423535, 4027076; 423526, 4027065;
423522, 4027060; 423517, 4027054; 423508, 4027044;
423498, 4027035; 423488, 4027025; 423477, 4027015;
423466, 4027007; 423459, 4027003; 423454, 4026999;
423442, 4026993; 423428, 4026989; 423415, 4026985;
423401, 4026983; 423387, 4026981; 423374, 4026979;
423360, 4026977; 423346, 4026976; 423331, 4026975;
423318, 4026974; 423303, 4026972; 423289, 4026971;
423276, 4026969; 423262, 4026967; 423248, 4026966;
423234, 4026964; 423220, 4026963; 423207, 4026961;
423192, 4026960; 423178, 4026960; 423165, 4026959;
423150, 4026959; 423137, 4026960; 423122, 4026961;
423109, 4026963; 423095, 4026964; 423081, 4026964;
423067, 4026965; 423053, 4026964; 423039, 4026963;
423025, 4026962; 423011, 4026961; 422997, 4026959;
422983, 4026957; 422970, 4026955; 422956, 4026952;
422942, 4026950; 422929, 4026948; 422914, 4026946;
422900, 4026943; 422887, 4026941; 422873, 4026939;
422859, 4026936; 422846, 4026933; 422832, 4026930;
422819, 4026926; 422805, 4026923; 422791, 4026919;
422778, 4026916; 422765, 4026912; 422751, 4026908;
422745, 4026906; 422738, 4026904; 422724, 4026901;
422711, 4026896; 422698, 4026892; 422684, 4026888;
422671, 4026883; 422658, 4026879; 422645, 4026875;
422631, 4026870; 422618, 4026866; 422605, 4026861;
422592, 4026856; 422579, 4026852; 422566, 4026847;
422553, 4026842; 422539, 4026837; 422527, 4026831;
422514, 4026826; 422501, 4026820; 422488, 4026815;
422476, 4026809; 422463, 4026804; 422450, 4026798;
422437, 4026792; 422424, 4026787; 422412, 4026781;
422399, 4026775; 422386, 4026769; 422373, 4026764;
422361, 4026757; 422348, 4026752; 422335, 4026746;
422322, 4026741; 422309, 4026736; 422296, 4026731;
422283, 4026726; 422270, 4026723; 422256, 4026719;
422243, 4026715; 422230, 4026711; 422216, 4026707;
422203, 4026703; 422190, 4026698; 422177, 4026693;
422163, 4026689; 422150, 4026684; 422137, 4026679;
422124, 4026674; 422111, 4026669; 422098, 4026664;
422085, 4026659; 422072, 4026655; 422058, 4026650;
422045, 4026646; 422032, 4026643; 422018, 4026640;
422004, 4026638; 421990, 4026637; 421976, 4026636;
421962, 4026634; 421948, 4026633; 421935, 4026631;
421921, 4026629; 421907, 4026626; 421893, 4026626;
421879, 4026626; 421865, 4026626; 421852, 4026619;
421838, 4026617; 421824, 4026615; 421810, 4026613;
421796, 4026611; 421783, 4026608; 421769, 4026606;
421755, 4026604; 421741, 4026601; 421728, 4026599;
421714, 4026597; 421700, 4026594; 421687, 4026592;
421673, 4026590; 421658, 4026587; 421645, 4026585;
421631, 4026582; 421617, 4026580; 421604, 4026578;
421590, 4026576; 421576, 4026574; 421562, 4026572;
421548, 4026570; 421534, 4026568; 421521, 4026567;
421507, 4026565; 421493, 4026563; 421479, 4026561;
421465, 4026560; 421451, 4026559; 421438, 4026557;
421423, 4026555; 421410, 4026554; 421396, 4026553;
421382, 4026552; 421368, 4026551; 421354, 4026549;
421340, 4026549; 421325, 4026546; 421325, 4026597;
421311, 4026594; 421298, 4026590; 421285, 4026585;
421272, 4026580; 421259, 4026575; 421246, 4026569;
421233, 4026564; 421220, 4026559; 421208, 4026553;
421195, 4026547; 421182, 4026542; 421170, 4026536;
421156, 4026531; 421143, 4026525; 421131, 4026519;
421118, 4026513; 421105, 4026508; 421092, 4026502;
421079, 4026496; 421067, 4026491; 421054, 4026485;
421041, 4026479; 421028, 4026474; 421015, 4026469;
421002, 4026464; 420989, 4026459; 420976, 4026454;
420963, 4026449; 420950, 4026444; 420936, 4026439;
420923, 4026435; 420910, 4026431; 420897, 4026427;
420884, 4026423; 420870, 4026419; 420856, 4026416;
420843, 4026412; 420829, 4026409; 420816, 4026407;
420802, 4026404; 420788, 4026401; 420774, 4026399;
420760, 4026396; 420746, 4026393; 420733, 4026390;
420720, 4026388; 420706, 4026384; 420692, 4026381;
420678, 4026377; 420665, 4026373; 420652, 4026370;
420639, 4026365; 420625, 4026361; 420612, 4026356;
420599, 4026352; 420585, 4026347; 420572, 4026342;
420560, 4026337; 420547, 4026331; 420534, 4026325;
420522, 4026318; 420509, 4026312; 420498, 4026305;
420486, 4026297; 420474, 4026289; 420463, 4026280;
420452, 4026272; 420441, 4026264; 420430, 4026255;
420418, 4026247; 420407, 4026239; 420395, 4026231;
420383, 4026223; 420372, 4026216; 420360, 4026208;
420348, 4026201; 420337, 4026193; 420324, 4026186;
420313, 4026178; 420301, 4026171; 420289, 4026163;
420278, 4026155; 420266, 4026147; 420255, 4026139;
420244, 4026131; 420233, 4026123; 420221, 4026115;
420210, 4026106; 420199, 4026097; 420188, 4026089;
420177, 4026080; 420166, 4026072; 420154, 4026064;
420143, 4026054; 420133, 4026045; 420123, 4026035;
420118, 4026030; 420114, 4026025; 420106, 4026014;
420099, 4026002; 420092, 4025990; 420085, 4025977;
420079, 4025964; 420072, 4025952; 420066, 4025939;
420060, 4025927; 420055, 4025914; 420052, 4025907;
420083, 4025907; 420077, 4025895; 420070, 4025883;
420063, 4025871; 420057, 4025858; 420051, 4025845;
420045, 4025833; 420039, 4025820; 420033, 4025808;
420026, 4025796; 420019, 4025783; 420013, 4025771;
420006, 4025758; 420000, 4025746; 419994, 4025733;
419987, 4025721; 419982, 4025708; 419977, 4025695;
419973, 4025681; 419969, 4025668; 419965, 4025654;
419963, 4025641; 419959, 4025627; 419957, 4025613;
419954, 4025600; 419952, 4025586; 419950, 4025572;
419949, 4025558; 419948, 4025544; 419948, 4025530;
419948, 4025516; 419950, 4025502; 419952, 4025489;
419954, 4025475; 419956, 4025461; 419959, 4025447;
419963, 4025433; 419967, 4025420; 419972, 4025407;
419977, 4025394; 419983, 4025381; 419990, 4025368;
419996, 4025356; 420004, 4025344; 420012, 4025333;
420021, 4025322; 420031, 4025313; 420042, 4025304;
420053, 4025296; 420065, 4025287; 420076, 4025279;
420086, 4025269; 420096, 4025260; 420106, 4025250;
420116, 4025239; 420124, 4025229; 420134, 4025219;
420143, 4025208; 420152, 4025197; 420160, 4025185;
420168, 4025174; 420176, 4025162; 420183, 4025150;

420189, 4025138; 420195, 4025125; 420201, 4025112;
420206, 4025099; 420212, 4025087; 420218, 4025074;
420225, 4025062; 420231, 4025049; 420237, 4025037;
420243, 4025024; 420248, 4025011; 420254, 4024998;
420258, 4024985; 420263, 4024972; 420268, 4024959;
420272, 4024946; 420277, 4024932; 420282, 4024920;
420288, 4024907; 420293, 4024894; 420299, 4024881;
420304, 4024868; 420309, 4024855; 420315, 4024842;
420321, 4024830; 420327, 4024817; 420333, 4024805;
420340, 4024792; 420346, 4024780; 420353, 4024768;
420359, 4024755; 420366, 4024742; 420372, 4024730;
420379, 4024718; 420385, 4024705; 420391, 4024692;
420397, 4024680; 420403, 4024667; 420409, 4024655;
420415, 4024643; 420422, 4024630; 420430, 4024618;
420436, 4024606; 420443, 4024594; 420451, 4024582;
420458, 4024570; 420466, 4024558; 420474, 4024547;
420483, 4024536; 420492, 4024526; 420502, 4024517;
420513, 4024508; 420524, 4024499; 420535, 4024490;
420546, 4024482; 420558, 4024474; 420569, 4024465;
420579, 4024456; 420590, 4024446; 420599, 4024437;
420609, 4024426; 420617, 4024415; 420626, 4024404;
420634, 4024393; 420643, 4024382; 420652, 4024371;
420661, 4024360; 420670, 4024350; 420679, 4024339;
420689, 4024329; 420698, 4024319; 420708, 4024309;
420718, 4024299; 420728, 4024289; 420738, 4024280;
420748, 4024270; 420758, 4024260; 420768, 4024250;
420778, 4024240; 420788, 4024231; 420798, 4024221;
420808, 4024211; 420817, 4024201; 420828, 4024191;
420837, 4024181; 420847, 4024171; 420857, 4024161;
420867, 4024151; 420877, 4024142; 420887, 4024132;
420897, 4024122; 420901, 4024117; 420907, 4024112;
420917, 4024102; 420927, 4024093; 420938, 4024083;
420948, 4024074; 420959, 4024065; 420969, 4024056;
420979, 4024046; 420989, 4024037; 421000, 4024027;
421010, 4024018; 421020, 4024008; 421030, 4023998;
421039, 4023988; 421049, 4023977; 421058, 4023967;
421068, 4023957; 421077, 4023946; 421086, 4023937;
421096, 4023926; 421105, 4023916; 421115, 4023905;
421124, 4023895; 421134, 4023885; 421143, 4023874;
421153, 4023864; 421162, 4023854; 421172, 4023844;
421176, 4023839; 421182, 4023834; 421191, 4023824;
421201, 4023814; 421211, 4023804; 421220, 4023794;
421231, 4023784; 421241, 4023774; 421250, 4023764;
421261, 4023755; 421271, 4023746; 421282, 4023736;
421292, 4023727; 421299, 4023722; 421299, 4023678;
421306, 4023673; 421316, 4023664; 421328, 4023656;
421340, 4023648; 421350, 4023640; 421362, 4023632;
421372, 4023623; 421383, 4023613; 421393, 4023604;
421403, 4023594; 421413, 4023584; 421425, 4023576;
421435, 4023566; 421444, 4023556; 421450, 4023543;
421455, 4023530; 421459, 4023517; 421462, 4023503;
421466, 4023490; 421470, 4023476; 421473, 4023463;
421477, 4023449; 421479, 4023435; 421482, 4023422;
421484, 4023408; 421485, 4023394; 421486, 4023380;
421486, 4023366; 421487, 4023352; 421487, 4023338;
421489, 4023324; 421492, 4023310; 421495, 4023297;
421500, 4023284; 421505, 4023271; 421510, 4023258;
421515, 4023245; 421521, 4023232; 421527, 4023220;
421534, 4023207; 421540, 4023194; 421546, 4023182;
421553, 4023170; 421560, 4023157; 421566, 4023145;
421574, 4023133; 421581, 4023121; 421588, 4023109;
421595, 4023097; 421602, 4023085; 421608, 4023073;
421614, 4023060; 421620, 4023047; 421626, 4023035;
421631, 4023022; 421636, 4023009; 421642, 4022996;
421647, 4022983; 421653, 4022970; 421658, 4022957;
421663, 4022944; 421669, 4022931; 421674, 4022919;
421679, 4022905; 421685, 4022893; 421690, 4022880;
421695, 4022867; 421701, 4022854; 421706, 4022841;
421712, 4022828; 421717, 4022816; 421723, 4022803;
421728, 4022790; 421734, 4022777; 421740, 4022764;
421745, 4022752; 421751, 4022739; 421757, 4022726;
421763, 4022714; 421769, 4022701; 421775, 4022688;
421781, 4022676; 421787, 4022663; 421793, 4022650;
421799, 4022638; 421805, 4022625; 421812, 4022613;
421818, 4022601; 421825, 4022588; 421832, 4022576;
421840, 4022565; 421848, 4022554; 421857, 4022543;
421866, 4022532; 421875, 4022521; 421885, 4022511;
421894, 4022501; 421904, 4022491; 421915, 4022481;
421925, 4022472; 421936, 4022464; 421948, 4022456;
421960, 4022451; 421974, 4022449; 421988, 4022447;
422003, 4022445; 422015, 4022441; 422029, 4022436;
422042, 4022431; 422055, 4022425; 422067, 4022419;
422080, 4022412; 422090, 4022404; 422101, 4022395;
422112, 4022386; 422121, 4022375; 422131, 4022365;
422140, 4022355; 422150, 4022344; 422158, 4022333;
422167, 4022322; 422176, 4022312; 422185, 4022301;
422193, 4022289; 422201, 4022278; 422208, 4022266;
422216, 4022254; 422223, 4022242; 422230, 4022230;
422236, 4022217; 422242, 4022205; 422248, 4022192;
422253, 4022179; 422259, 4022167; 422265, 4022154;
422270, 4022141; 422275, 4022128; 422280, 4022115;
422285, 4022102; 422290, 4022089; 422295, 4022076;
422301, 4022063; 422307, 4022050; 422313, 4022038;
422319, 4022025; 422326, 4022013; 422332, 4022000;
422339, 4021988; 422346, 4021976; 422354, 4021964;
422361, 4021953; 422371, 4021942; 422381, 4021932;
422392, 4021924; 422404, 4021917; 422416, 4021911;
422430, 4021908; 422443, 4021905; 422458, 4021902;
422471, 4021899; 422485, 4021895; 422499, 4021892;
422512, 4021888; 422526, 4021884; 422539, 4021879;
422551, 4021873; 422562, 4021865; 422572, 4021855;
422582, 4021845; 422591, 4021834; 422600, 4021823;
422608, 4021812; 422618, 4021801; 422627, 4021790;
422635, 4021778; 422643, 4021767; 422650, 4021755;
422656, 4021743; 422660, 4021730; 422661, 4021716;
422660, 4021702; 422659, 4021688; 422659, 4021674;
422659, 4021660; 422660, 4021646; 422660, 4021632;
422661, 4021618; 422661, 4021604; 422662, 4021590;
422662, 4021576; 422664, 4021562; 422666, 4021548;
422668, 4021534; 422670, 4021521; 422673, 4021507;
422677, 4021493; 422681, 4021480; 422685, 4021467;
422691, 4021454; 422697, 4021441; 422704, 4021429;
422710, 4021417; 422716, 4021409; 422727, 4021394;
422734, 4021382; 422741, 4021370; 422748, 4021358;
422754, 4021345; 422759, 4021332; 422764, 4021319;
422769, 4021306; 422774, 4021293; 422778, 4021280;
422782, 4021267; 422786, 4021253; 422791, 4021240;
422794, 4021226; 422798, 4021213; 422801, 4021199;
422803, 4021186; 422806, 4021172; 422809, 4021158;
422812, 4021144; 422815, 4021131; 422819, 4021117;
422822, 4021104; 422825, 4021090; 422829, 4021077;
422833, 4021063; 422835, 4021050; 422838, 4021036;
422840, 4021022; 422842, 4021008; 422843, 4020994;
422844, 4020980; 422845, 4020967; 422846, 4020953;
422846, 4020939; 422847, 4020925; 422848, 4020911;
422848, 4020897; 422849, 4020883; 422849, 4020869;
422848, 4020855; 422848, 4020841; 422848, 4020827;
422847, 4020813; 422846, 4020799; 422845, 4020785;
422844, 4020771; 422843, 4020757; 422841, 4020743;
422840, 4020729; 422838, 4020716; 422835, 4020702;
422833, 4020688; 422830, 4020674; 422827, 4020661;
422824, 4020647; 422821, 4020634; 422818, 4020620;
422815, 4020606; 422813, 4020592; 422811, 4020585;
422810, 4020579; 422808, 4020565; 422805, 4020551;

422803, 4020537; 422800, 4020524; 422797, 4020510;
422794, 4020497; 422791, 4020483; 422788, 4020469;
422785, 4020456; 422781, 4020442; 422778, 4020429;
422773, 4020415; 422769, 4020402; 422767, 4020396;
422765, 4020389; 422760, 4020376; 422754, 4020363;
422749, 4020350; 422745, 4020337; 422740, 4020324;
422735, 4020310; 422731, 4020297; 422726, 4020284;
422721, 4020271; 422716, 4020258; 422712, 4020245;
422703, 4020228; 422691, 4020208; 422684, 4020196;
422676, 4020185; 422668, 4020174; 422659, 4020162;
422650, 4020151; 422642, 4020140; 422634, 4020129;
422626, 4020117; 422618, 4020106; 422610, 4020094;
422603, 4020083; 422595, 4020071; 422587, 4020059;
422580, 4020047; 422573, 4020036; 422565, 4020024;
422557, 4020012; 422550, 4020000; 422544, 4019988;
422537, 4019975; 422532, 4019963; 422525, 4019950;
422520, 4019937; 422515, 4019924; 422509, 4019912;
422503, 4019899; 422497, 4019886; 422492, 4019873;
422486, 4019861; 422480, 4019848; 422474, 4019835;
422469, 4019822; 422464, 4019810; 422459, 4019796;
422455, 4019783; 422450, 4019770; 422446, 4019756;
422442, 4019743; 422437, 4019730; 422432, 4019717;
422427, 4019704; 422420, 4019692; 422413, 4019680;
422405, 4019668; 422398, 4019656; 422391, 4019644;
422385, 4019632; 422379, 4019619; 422376, 4019613;
422373, 4019606; 422367, 4019593; 422362, 4019580;
422358, 4019567; 422353, 4019554; 422349, 4019541;
422346, 4019527; 422345, 4019513; 422343, 4019499;
422342, 4019485; 422341, 4019471; 422340, 4019457;
422339, 4019443; 422339, 4019429; 422337, 4019415;
422336, 4019402; 422334, 4019388; 422333, 4019374;
422331, 4019360; 422330, 4019346; 422328, 4019332;
422326, 4019318; 422324, 4019304; 422322, 4019291;
422319, 4019277; 422315, 4019264; 422312, 4019250;
422307, 4019237; 422302, 4019224; 422298, 4019210;
422293, 4019197; 422290, 4019184; 422287, 4019170;
422284, 4019156; 422283, 4019143; 422282, 4019129;
422281, 4019115; 422280, 4019101; 422280, 4019087;
422280, 4019073; 422280, 4019059; 422279, 4019045;
422278, 4019031; 422278, 4019016; 422277, 4019002;
422278, 4018989; 422280, 4018975; 422282, 4018961;
422286, 4018948; 422290, 4018934; 422294, 4018921;
422299, 4018908; 422304, 4018895; 422310, 4018882;
422316, 4018870; 422324, 4018858; 422333, 4018847;
422341, 4018836; 422350, 4018825; 422358, 4018814;
422368, 4018803; 422377, 4018793; 422386, 4018783;
422397, 4018773; 422407, 4018764; 422417, 4018753;
422426, 4018743; 422434, 4018731; 422440, 4018719;
422445, 4018706; 422449, 4018692; 422453, 4018679;
422458, 4018666; 422465, 4018654; 422472, 4018641;
422479, 4018630; 422486, 4018618; 422494, 4018605;
422502, 4018593; 422510, 4018583; 422525, 4018560;
422537, 4018551; 422549, 4018542; 422562, 4018533;
422576, 4018526; 422589, 4018519; 422603, 4018512;
422617, 4018506; 422631, 4018499; 422645, 4018491;
422658, 4018484; 422672, 4018477; 422686, 4018471;
422700, 4018465; 422714, 4018458; 422728, 4018452;
422741, 4018446; 422756, 4018439; 422769, 4018431;
422782, 4018423; 422794, 4018414; 422807, 4018405;
422819, 4018395; 422832, 4018387; 422845, 4018379;
422850, 4018376; 422858, 4018371; 422871, 4018363;
422884, 4018355; 422896, 4018346; 422908, 4018337;
422921, 4018327; 422933, 4018317; 422944, 4018307;
422955, 4018296; 422966, 4018285; 422976, 4018273;
422986, 4018262; 422995, 4018249; 423003, 4018237;
423012, 4018224; 423020, 4018210; 423028, 4018196;
423034, 4018183; 423038, 4018168; 423041, 4018154;
423042, 4018138; 423042, 4018123; 423042, 4018107;
423042, 4018092; 423042, 4018076; 423045, 4018052;
423048, 4018037; 423049, 4018021; 423051, 4018007;
423052, 4017991; 423051, 4017976; 423051, 4017961;
423049, 4017945; 423048, 4017930; 423047, 4017914;
423046, 4017899; 423045, 4017884; 423045, 4017869;
423046, 4017853; 423046, 4017838; 423046, 4017823;
423046, 4017807; 423047, 4017792; 423046, 4017776;
423044, 4017761; 423044, 4017746; 423042, 4017731;
423041, 4017715; 423040, 4017700; 423039, 4017684;
423036, 4017669; 423032, 4017655; 423027, 4017640;
423021, 4017625; 423013, 4017612; 423005, 4017599;
422994, 4017589; 422980, 4017582; 422966, 4017574;
422954, 4017564; 422944, 4017554; 422934, 4017542;
422924, 4017530; 422915, 4017518; 422905, 4017505;
422897, 4017493; 422888, 4017480; 422881, 4017467;
422874, 4017453; 422868, 4017439; 422861, 4017425;
422855, 4017410; 422848, 4017397; 422840, 4017383;
422831, 4017371; 422822, 4017359; 422813, 4017346;
422805, 4017333; 422796, 4017321; 422786, 4017308;
422778, 4017295; 422772, 4017282; 422767, 4017267;
422763, 4017252; 422760, 4017237; 422758, 4017221;
422757, 4017206; 422757, 4017204; 422757, 4017190;
422759, 4017176; 422764, 4017161; 422770, 4017147;
422776, 4017132; 422782, 4017118; 422788, 4017104;
422794, 4017090; 422801, 4017076; 422807, 4017062;
422815, 4017049; 422824, 4017036; 422833, 4017023;
422841, 4017011; 422848, 4016997; 422853, 4016983;
422859, 4016968; 422864, 4016954; 422871, 4016940;
422877, 4016926; 422885, 4016913; 422893, 4016900;
422902, 4016887; 422911, 4016875; 422922, 4016864;
422931, 4016851; 422938, 4016838; 422944, 4016824;
422951, 4016810; 422957, 4016796; 422964, 4016782;
422971, 4016768; 422977, 4016755; 422985, 4016741;
422992, 4016727; 422999, 4016713; 423005, 4016699;
423011, 4016685; 423017, 4016671; 423024, 4016657;
423030, 4016644; 423038, 4016630; 423047, 4016617;
423056, 4016605; 423068, 4016595; 423080, 4016586;
423094, 4016578; 423107, 4016572; 423122, 4016569;
423138, 4016568; 423153, 4016564; 423168, 4016560;
423182, 4016555; 423196, 4016548; 423208, 4016539;
423221, 4016529; 423231, 4016518; 423241, 4016506;
423250, 4016494; 423258, 4016481; 423267, 4016468;
423275, 4016455; 423285, 4016443; 423294, 4016431;
423305, 4016420; 423315, 4016408; 423326, 4016397;
423336, 4016386; 423348, 4016376; 423360, 4016366;
423371, 4016356; 423383, 4016346; 423395, 4016337;
423407, 4016326; 423418, 4016317; 423430, 4016306;
423441, 4016296; 423453, 4016285; 423464, 4016275;
423474, 4016264; 423483, 4016252; 423488, 4016245;
423492, 4016239; 423500, 4016226; 423508, 4016213;
423516, 4016199; 423525, 4016187; 423533, 4016173;
423541, 4016160; 423548, 4016147; 423555, 4016133;
423562, 4016119; 423569, 4016106; 423576, 4016092;
423583, 4016079; 423591, 4016065; 423599, 4016052;
423609, 4016041; 423620, 4016030; 423631, 4016019;
423642, 4016008; 423653, 4015998; 423664, 4015987;
423674, 4015975; 423684, 4015964; 423693, 4015951;
423703, 4015939; 423712, 4015927; 423722, 4015915;
423731, 4015903; 423741, 4015891; 423751, 4015880;
423762, 4015868; 423766, 4015863; 423772, 4015857;
423783, 4015845; 423788, 4015839; 423792, 4015833;
423801, 4015821; 423810, 4015809; 423818, 4015796;
423826, 4015782; 423834, 4015770; 423841, 4015756;
423849, 4015742; 423856, 4015729; 423862, 4015715;
423868, 4015701; 423874, 4015687; 423880, 4015672;
423885, 4015658; 423891, 4015643; 423896, 4015629;

423903, 4015615; 423911, 4015602; 423919, 4015589;
423927, 4015576; 423936, 4015564; 423944, 4015551;
423951, 4015537; 423959, 4015524; 423965, 4015510;
423972, 4015496; 423979, 4015482; 423986, 4015468;
423992, 4015454; 424000, 4015441; 424007, 4015427;
424015, 4015415; 424024, 4015402; 424034, 4015390;
424044, 4015378; 424055, 4015367; 424066, 4015357;
424078, 4015348; 424092, 4015341; 424106, 4015334;
424119, 4015327; 424133, 4015320; 424147, 4015313;
424161, 4015306; 424175, 4015300; 424189, 4015293;
424202, 4015285; 424214, 4015277; 424226, 4015267;
424237, 4015256; 424248, 4015245; 424258, 4015234;
424269, 4015222; 424280, 4015212; 424292, 4015202;
424304, 4015193; 424316, 4015184; 424329, 4015175;
424342, 4015166; 424355, 4015158; 424367, 4015149;
424380, 4015140; 424393, 4015132; 424405, 4015123;
424418, 4015114; 424430, 4015105; 424442, 4015095;
424454, 4015086; 424467, 4015077; 424480, 4015068;
424491, 4015058; 424499, 4015045; 424505, 4015030;
424509, 4015016; 424513, 4015000; 424516, 4014985;
424517, 4014970; 424518, 4014955; 424520, 4014940;
424524, 4014924; 424526, 4014909; 424530, 4014894;
424534, 4014880; 424535, 4014875; 424538, 4014865;
424542, 4014850; 424546, 4014835; 424551, 4014821;
424556, 4014806; 424562, 4014792; 424568, 4014778;
424576, 4014765; 424583, 4014751; 424591, 4014738;
424598, 4014724; 424606, 4014711; 424615, 4014698;
424624, 4014685; 424633, 4014673; 424643, 4014662;
424654, 4014650; 424664, 4014639; 424675, 4014628;
424686, 4014618; 424696, 4014607; 424708, 4014596;
424719, 4014586; 424730, 4014575; 424742, 4014565;
424753, 4014554; 424762, 4014542; 424771, 4014530;
424779, 4014516; 424787, 4014503; 424795, 4014490;
424801, 4014476; 424808, 4014462; 424814, 4014448;
424819, 4014434; 424824, 4014419; 424828, 4014404;
424833, 4014389; 424839, 4014375; 424845, 4014361;
424852, 4014347; 424860, 4014334; 424869, 4014321;
424878, 4014310; 424889, 4014299; 424901, 4014290;
424914, 4014280; 424924, 4014269; 424934, 4014257;
424943, 4014245; 424952, 4014233; 424961, 4014220;
424968, 4014206; 424975, 4014193; 424978, 4014177;
424982, 4014163; 424990, 4014149; 424999, 4014137;
425008, 4014125; 425018, 4014113; 425029, 4014101;
425039, 4014089; 425048, 4014077; 425057, 4014065;
425066, 4014053; 425074, 4014040; 425082, 4014026;
425090, 4014013; 425098, 4014000; 425104, 4013986;
425111, 4013972; 425118, 4013958; 425125, 4013945;
425131, 4013931; 425139, 4013918; 425146, 4013904;
425154, 4013890; 425161, 4013877; 425168, 4013864;
425172, 4013858; 425177, 4013850; 425184, 4013837;
425192, 4013824; 425199, 4013811; 425208, 4013798;
425216, 4013785; 425225, 4013772; 425233, 4013760;
425242, 4013747; 425250, 4013734; 425259, 4013721;
425267, 4013708; 425275, 4013695; 425281, 4013681;
425288, 4013667; 425295, 4013653; 425302, 4013639;
425310, 4013626; 425318, 4013613; 425329, 4013602;
425340, 4013593; 425353, 4013584; 425367, 4013576;
425380, 4013569; 425395, 4013562; 425409, 4013558;
425423, 4013554; 425439, 4013551; 425454, 4013548;
425469, 4013544; 425484, 4013540; 425499, 4013537;
425514, 4013533; 425529, 4013529; 425543, 4013524;
425558, 4013519; 425572, 4013513; 425586, 4013506;
425599, 4013498; 425612, 4013490; 425625, 4013481;
425637, 4013471; 425646, 4013459; 425654, 4013446;
425661, 4013432; 425667, 4013418; 425672, 4013404;
425678, 4013389; 425682, 4013375; 425686, 4013360;
425690, 4013345; 425693, 4013330; 425697, 4013315;
425701, 4013300; 425706, 4013286; 425712, 4013271;
425717, 4013257; 425721, 4013242; 425724, 4013227;
425727, 4013212; 425730, 4013197; 425731, 4013182;
425733, 4013166; 425735, 4013151; 425736, 4013136;
425736, 4013121; 425734, 4013105; 425733, 4013098;
425732, 4013090; 425730, 4013075; 425728, 4013059;
425728, 4013044; 425728, 4013029; 425729, 4013013;
425729, 4012998; 425730, 4012982; 425730, 4012967;
425731, 4012951; 425732, 4012936; 425733, 4012921;
425735, 4012906; 425739, 4012891; 425745, 4012876;
425750, 4012862; 425752, 4012847; 425751, 4012832;
425750, 4012816; 425747, 4012801; 425746, 4012786;
425746, 4012771; 425746, 4012755; 425747, 4012739;
425747, 4012724; 425749, 4012709; 425749, 4012694;
425748, 4012678; 425746, 4012663; 425744, 4012648;
425741, 4012633; 425736, 4012618; 425732, 4012603;
425729, 4012588; 425725, 4012574; 425722, 4012558;
425719, 4012544; 425715, 4012528; 425711, 4012514;
425706, 4012499; 425702, 4012484; 425696, 4012470;
425690, 4012455; 425684, 4012442; 425679, 4012427;
425675, 4012412; 425671, 4012398; 425669, 4012382;
425668, 4012367; 425668, 4012352; 425667, 4012336;
425667, 4012321; 425667, 4012305; 425668, 4012290;
425669, 4012275; 425670, 4012260; 425671, 4012244;
425671, 4012228; 425671, 4012213; 425671, 4012198;
425672, 4012183; 425673, 4012167; 425675, 4012152;
425678, 4012137; 425681, 4012122; 425681, 4012106;
425682, 4012091; 425682, 4012076; 425681, 4012061;
425680, 4012045; 425679, 4012029; 425678, 4012015;
425676, 4011999; 425675, 4011992; 425658, 4011992;
425658, 4011986; 425658, 4011972; 425659, 4011958;
425661, 4011944; 425664, 4011930; 425668, 4011917;
425673, 4011904; 425678, 4011891; 425683, 4011877;
425688, 4011864; 425693, 4011851; 425696, 4011838;
425699, 4011824; 425701, 4011810; 425703, 4011796;
425704, 4011782; 425705, 4011769; 425706, 4011755;
425707, 4011741; 425707, 4011727; 425707, 4011713;
425708, 4011699; 425708, 4011685; 425708, 4011671;
425707, 4011657; 425706, 4011643; 425706, 4011629;
425705, 4011615; 425706, 4011601; 425707, 4011587;
425709, 4011573; 425712, 4011560; 425713, 4011557;
425715, 4011546; 425718, 4011533; 425721, 4011518;
425723, 4011505; 425725, 4011491; 425727, 4011477;
425729, 4011464; 425732, 4011450; 425735, 4011436;
425738, 4011422; 425742, 4011409; 425746, 4011396;
425750, 4011383; 425755, 4011369; 425760, 4011356;
425765, 4011343; 425770, 4011330; 425775, 4011317;
425780, 4011304; 425785, 4011291; 425791, 4011279;
425797, 4011265; 425802, 4011253; 425807, 4011240;
425811, 4011226; 425815, 4011213; 425817, 4011199;
425819, 4011185; 425819, 4011171; 425818, 4011157;
425816, 4011143; 425814, 4011129; 425811, 4011116;
425807, 4011102; 425802, 4011089; 425795, 4011078;
425788, 4011065; 425780, 4011054; 425772, 4011042;
425765, 4011030; 425758, 4011017; 425753, 4011004;
425751, 4010991; 425750, 4010978; 425750, 4010963;
425750, 4010949; 425750, 4010935; 425751, 4010921;
425752, 4010907; 425753, 4010893; 425754, 4010879;
425756, 4010865; 425758, 4010851; 425760, 4010838;
425762, 4010824; 425765, 4010810; 425768, 4010796;
425772, 4010783; 425777, 4010770; 425781, 4010757;
425783, 4010743; 425785, 4010729; 425787, 4010715;
425788, 4010701; 425790, 4010687; 425792, 4010674;
425795, 4010660; 425798, 4010646; 425803, 4010633;
425811, 4010622; 425819, 4010611; 425827, 4010600;
425836, 4010588; 425844, 4010576; 425851, 4010564;
425856, 4010551; 425859, 4010538; 425861, 4010524;

425862, 4010510; 425863, 4010496; 425863, 4010482;
425865, 4010468; 425867, 4010454; 425869, 4010440;
425873, 4010427; 425876, 4010413; 425880, 4010400;
425887, 4010388; 425897, 4010378; 425908, 4010369;
425917, 4010358; 425924, 4010347; 425931, 4010335;
425938, 4010322; 425940, 4010318; 425944, 4010310;
425950, 4010297; 425956, 4010284; 425962, 4010271;
425969, 4010260; 425979, 4010250; 425988, 4010239;
425997, 4010229; 426005, 4010216; 426011, 4010204;
426016, 4010191; 426021, 4010179; 426026, 4010165;
426031, 4010152; 426035, 4010139; 426039, 4010125;
426042, 4010112; 426046, 4010098; 426049, 4010085;
426054, 4010072; 426059, 4010058; 426063, 4010045;
426069, 4010032; 426074, 4010019; 426080, 4010007;
426085, 4009994; 426091, 4009981; 426097, 4009968;
426103, 4009956; 426110, 4009943; 426116, 4009931;
426123, 4009919; 426129, 4009906; 426136, 4009894;
426144, 4009883; 426150, 4009871; 426158, 4009858;
426165, 4009846; 426171, 4009834; 426177, 4009821;
426184, 4009809; 426192, 4009798; 426202, 4009787;
426211, 4009778; 426222, 4009768; 426233, 4009760;
426243, 4009750; 426254, 4009740; 426263, 4009730;
426273, 4009721; 426282, 4009710; 426291, 4009699;
426300, 4009688; 426309, 4009677; 426316, 4009665;
426322, 4009653; 426328, 4009641; 426333, 4009627;
426338, 4009614; 426342, 4009601; 426347, 4009588;
426351, 4009574; 426356, 4009561; 426360, 4009548;
426364, 4009535; 426369, 4009521; 426374, 4009509;
426380, 4009496; 426386, 4009483; 426393, 4009470;
426399, 4009459; 426407, 4009447; 426415, 4009436;
426424, 4009425; 426434, 4009415; 426443, 4009405;
426453, 4009395; 426462, 4009384; 426472, 4009374;
426481, 4009363; 426490, 4009353; 426498, 4009342;
426507, 4009330; 426512, 4009317; 426517, 4009304;
426521, 4009291; 426527, 4009278; 426533, 4009266;
426542, 4009254; 426550, 4009243; 426559, 4009232;
426567, 4009221; 426578, 4009212; 426588, 4009203;
426599, 4009194; 426612, 4009186; 426622, 4009177;
426630, 4009167; 426636, 4009154; 426641, 4009140;
426643, 4009127; 426645, 4009113; 426645, 4009099;
426644, 4009085; 426645, 4009071; 426646, 4009057;
426647, 4009043; 426649, 4009029; 426651, 4009015;
426655, 4009002; 426660, 4008989; 426667, 4008977;
426674, 4008965; 426682, 4008953; 426691, 4008942;
426699, 4008930; 426705, 4008918; 426711, 4008905;
426718, 4008893; 426724, 4008880; 426730, 4008868;
426736, 4008855; 426742, 4008843; 426749, 4008831;
426755, 4008818; 426762, 4008806; 426770, 4008794;
426778, 4008783; 426785, 4008771; 426793, 4008760;
426801, 4008748; 426808, 4008736; 426814, 4008723;
426820, 4008711; 426824, 4008697; 426828, 4008684;
426832, 4008671; 426836, 4008657; 426840, 4008644;
426843, 4008630; 426845, 4008616; 426847, 4008603;
426850, 4008589; 426853, 4008575; 426857, 4008562;
426861, 4008549; 426866, 4008535; 426871, 4008522;
426876, 4008509; 426882, 4008496; 426887, 4008484;
426894, 4008471; 426902, 4008460; 426910, 4008448;
426918, 4008437; 426926, 4008425; 426933, 4008413;
426940, 4008402; 426947, 4008389; 426952, 4008376;
426957, 4008363; 426962, 4008350; 426967, 4008337;
426971, 4008324; 426976, 4008310; 426980, 4008297;
426983, 4008284; 426988, 4008270; 426993, 4008258;
427001, 4008246; 427010, 4008235; 427019, 4008224;
427027, 4008213; 427034, 4008201; 427040, 4008188;
427046, 4008176; 427054, 4008164; 427060, 4008152;
427067, 4008139; 427074, 4008128; 427077, 4008122;
427081, 4008115; 427087, 4008102; 427094, 4008090;
427100, 4008078; 427107, 4008066; 427115, 4008054;
427123, 4008042; 427131, 4008031; 427138, 4008020;
427142, 4008006; 427144, 4007992; 427147, 4007978;
427152, 4007966; 427158, 4007952; 427165, 4007941;
427174, 4007930; 427183, 4007920; 427194, 4007909;
427202, 4007899; 427212, 4007889; 427220, 4007877;
427227, 4007866; 427234, 4007854; 427241, 4007841;
427247, 4007829; 427254, 4007816; 427260, 4007804;
427266, 4007791; 427272, 4007778; 427279, 4007766;
427285, 4007754; 427292, 4007741; 427298, 4007730;
427305, 4007717; 427313, 4007705; 427320, 4007693;
427327, 4007681; 427336, 4007671; 427347, 4007662;
427359, 4007655; 427371, 4007647; 427382, 4007638;
427392, 4007629; 427401, 4007618; 427411, 4007608;
427419, 4007597; 427427, 4007585; 427436, 4007574;
427444, 4007563; 427453, 4007552; 427460, 4007540;
427468, 4007529; 427476, 4007517; 427484, 4007506;
427493, 4007495; 427501, 4007484; 427509, 4007473;
427516, 4007461; 427524, 4007448; 427530, 4007436;
427536, 4007424; 427541, 4007411; 427546, 4007397;
427551, 4007384; 427555, 4007371; 427560, 4007358;
427565, 4007345; 427569, 4007332; 427574, 4007319;
427579, 4007305; 427584, 4007293; 427590, 4007280;
427596, 4007267; 427601, 4007254; 427608, 4007242;
427614, 4007229; 427621, 4007217; 427628, 4007205;
427636, 4007194; 427646, 4007184; 427657, 4007175;
427668, 4007166; 427679, 4007157; 427689, 4007148;
427700, 4007138; 427708, 4007128; 427715, 4007116;
427722, 4007104; 427727, 4007091; 427733, 4007078;
427738, 4007065; 427744, 4007052; 427751, 4007040;
427757, 4007027; 427763, 4007015; 427769, 4007002;
427775, 4006989; 427781, 4006977; 427787, 4006965;
427793, 4006952; 427799, 4006939; 427805, 4006926;
427810, 4006913; 427816, 4006901; 427822, 4006888;
427827, 4006876; 427833, 4006862; 427839, 4006850;
427845, 4006838; 427851, 4006825; 427857, 4006813;
427863, 4006799; 427869, 4006787; 427875, 4006774;
427881, 4006762; 427886, 4006748; 427891, 4006735;
427896, 4006723; 427899, 4006709; 427903, 4006695;
427906, 4006682; 427910, 4006668; 427912, 4006654;
427913, 4006649; 427915, 4006641; 427918, 4006627;
427920, 4006614; 427921, 4006600; 427921, 4006585;
427922, 4006571; 427922, 4006557; 427922, 4006543;
427921, 4006529; 427920, 4006515; 427920, 4006502;
427922, 4006488; 427925, 4006474; 427928, 4006460;
427929, 4006455; 427931, 4006447; 427933, 4006439;
427934, 4006434; 427938, 4006420; 427941, 4006406;
427943, 4006393; 427944, 4006379; 427945, 4006365;
427945, 4006351; 427945, 4006336; 427945, 4006322;
427946, 4006309; 427948, 4006295; 427949, 4006281;
427950, 4006267; 427950, 4006253; 427949, 4006239;
427949, 4006225; 427947, 4006211; 427946, 4006197;
427945, 4006183; 427945, 4006170; 427945, 4006156;
427947, 4006142; 427950, 4006128; 427953, 4006114;
427956, 4006101; 427960, 4006087; 427964, 4006074;
427967, 4006060; 427970, 4006047; 427973, 4006033;
427976, 4006019; 427979, 4006006; 427982, 4005992;
427984, 4005978; 427987, 4005964; 427989, 4005950;
427991, 4005937; 427993, 4005923; 427996, 4005902;
427998, 4005888; 428001, 4005873; 428003, 4005859;
428005, 4005845; 428006, 4005832; 428005, 4005819;
428001, 4005806; 427992, 4005795; 427983, 4005783;
427976, 4005771; 427972, 4005757; 427968, 4005744;
427965, 4005730; 427964, 4005716; 427963, 4005702;
427963, 4005688; 427965, 4005674; 427967, 4005660;
427969, 4005646; 427974, 4005634; 427982, 4005622;
427991, 4005611; 428000, 4005601; 428011, 4005591;

428021, 4005582; 428032, 4005573; 428044, 4005566;
428057, 4005560; 428070, 4005555; 428084, 4005551;
428097, 4005547; 428110, 4005544; 428124, 4005541;
428138, 4005540; 428152, 4005539; 428166, 4005539;
428180, 4005540; 428194, 4005540; 428208, 4005542;
428222, 4005544; 428235, 4005547; 428249, 4005550;
428263, 4005553; 428276, 4005555; 428290, 4005557;
428305, 4005558; 428318, 4005560; 428332, 4005563;
428346, 4005565; 428359, 4005569; 428372, 4005574;
428385, 4005580; 428396, 4005589; 428407, 4005597;
428420, 4005603; 428432, 4005609; 428445, 4005614;
428458, 4005619; 428471, 4005624; 428485, 4005628;
428498, 4005632; 428512, 4005635; 428525, 4005635;
428540, 4005634; 428554, 4005632; 428567, 4005630;
428582, 4005630; 428595, 4005629; 428609, 4005628;
428624, 4005627; 428637, 4005626; 428651, 4005624;
428665, 4005623; 428679, 4005621; 428693, 4005619;
428706, 4005616; 428719, 4005612; 428733, 4005607;
428746, 4005603; 428760, 4005599; 428773, 4005595;
428787, 4005591; 428800, 4005586; 428813, 4005581;
428826, 4005575; 428838, 4005569; 428849, 4005562;
428861, 4005554; 428873, 4005547; 428884, 4005538;
428895, 4005530; 428906, 4005521; 428916, 4005511;
428925, 4005501; 428934, 4005489; 428942, 4005478;
428951, 4005467; 428960, 4005458; 428972, 4005449;
428983, 4005441; 428995, 4005434; 429007, 4005425;
429018, 4005416; 429028, 4005407; 429039, 4005399;
429050, 4005390; 429061, 4005382; 429073, 4005375;
429086, 4005369; 429099, 4005364; 429112, 4005359;
429125, 4005353; 429138, 4005348; 429151, 4005343;
429164, 4005338; 429177, 4005332; 429188, 4005325;
429199, 4005316; 429210, 4005307; 429220, 4005297;
429231, 4005290; 429244, 4005284; 429257, 4005278;
429271, 4005274; 429284, 4005270; 429298, 4005267;
429311, 4005267; 429326, 4005267; 429340, 4005267;
429353, 4005268; 429367, 4005269; 429382, 4005271;
429395, 4005273; 429410, 4005275; 429423, 4005277;
429437, 4005279; 429451, 4005281; 429465, 4005284;
429478, 4005287; 429492, 4005290; 429505, 4005294;
429519, 4005297; 429532, 4005302; 429545, 4005306;
429558, 4005312; 429571, 4005318; 429584, 4005324;
429596, 4005331; 429608, 4005338; 429619, 4005346;
429631, 4005354; 429642, 4005361; 429653, 4005370;
429664, 4005379; 429676, 4005387; 429687, 4005395;
429698, 4005403; 429709, 4005412; 429720, 4005420;
429731, 4005429; 429742, 4005437; 429754, 4005446;
429765, 4005454; 429776, 4005462; 429788, 4005470;
429799, 4005479; 429811, 4005486; 429822, 4005494;
429834, 4005501; 429847, 4005508; 429858, 4005516;
429869, 4005524; 429880, 4005533; 429890, 4005543;
429899, 4005553; 429907, 4005565; 429911, 4005572;
429914, 4005577; 429921, 4005589; 429927, 4005602;
429931, 4005615; 429934, 4005629; 429937, 4005643;
429942, 4005656; 429947, 4005669; 429952, 4005682;
429957, 4005695; 429962, 4005708; 429967, 4005721;
429971, 4005734; 429975, 4005748; 429978, 4005761;
429982, 4005775; 429985, 4005788; 429989, 4005802;
429992, 4005816; 429995, 4005829; 429999, 4005843;
430004, 4005855; 430008, 4005861; 430012, 4005867;
430021, 4005878; 430031, 4005888; 430040, 4005899;
430049, 4005909; 430058, 4005920; 430067, 4005931;
430075, 4005942; 430083, 4005953; 430092, 4005965;
430099, 4005976; 430106, 4005989; 430113, 4006000;
430120, 4006013; 430128, 4006024; 430137, 4006035;
430146, 4006046; 430155, 4006057; 430164, 4006067;
430171, 4006079; 430178, 4006091; 430181, 4006104;
430184, 4006118; 430188, 4006132; 430191, 4006145;
430196, 4006159; 430202, 4006172; 430209, 4006186;
430217, 4006196; 430228, 4006201; 430242, 4006202;
430257, 4006200; 430271, 4006198; 430285, 4006197;
430299, 4006196; 430313, 4006195; 430327, 4006192;
430340, 4006187; 430353, 4006182; 430365, 4006175;
430377, 4006168; 430387, 4006158; 430398, 4006149;
430409, 4006140; 430419, 4006131; 430430, 4006122;
430440, 4006113; 430451, 4006104; 430462, 4006095;
430473, 4006086; 430484, 4006079; 430497, 4006073;
430510, 4006067; 430523, 4006061; 430535, 4006055;
430547, 4006048; 430559, 4006041; 430571, 4006034;
430583, 4006027; 430596, 4006020; 430609, 4006014;
430621, 4006009; 430634, 4006004; 430648, 4005999;
430661, 4005996; 430674, 4005992; 430688, 4005989;
430702, 4005986; 430715, 4005983; 430729, 4005980;
430743, 4005977; 430757, 4005975; 430771, 4005973;
430785, 4005972; 430798, 4005972; 430812, 4005973;
430826, 4005975; 430840, 4005977; 430854, 4005979;
430868, 4005981; 430881, 4005984; 430895, 4005987;
430909, 4005990; 430922, 4005993; 430936, 4005997;
430949, 4006001; 430963, 4006005; 430976, 4006008;
430989, 4006012; 431003, 4006015; 431017, 4006017;
431031, 4006019; 431044, 4006022; 431057, 4006026;
431070, 4006031; 431084, 4006036; 431097, 4006043;
431109, 4006048; 431121, 4006055; 431133, 4006063;
431144, 4006071; 431155, 4006080; 431165, 4006090;
431175, 4006100; 431184, 4006111; 431191, 4006122;
431198, 4006135; 431205, 4006147; 431213, 4006159;
431222, 4006169; 431231, 4006180; 431240, 4006190;
431251, 4006199; 431262, 4006208; 431273, 4006216;
431283, 4006226; 431290, 4006237; 431297, 4006250;
431303, 4006263; 431310, 4006275; 431316, 4006287;
431319, 4005151; 431021, 4005096; 430608, 4004692;
430116, 4004239; 430074, 4004377; 429778, 4004075;
429610, 4004028; 429219, 4003698; 429080, 4004024;
428607, 4004034; 428384, 4004352; 428142, 4004458;
427882, 4004414; 427776, 4004194; 428008, 4003673;
427912, 4003354; 428073, 4002608; 428004, 4001991;
428115, 4001630; 427656, 4001062; 427637, 4000866;
427777, 4000686; 428090, 4000213; 428459, 3999654;
428878, 3998492; 429100, 3998360; 428913, 3997299;
428773, 3995482; 428352, 3994260; 427855, 3994523;
427501, 3994652; 427471, 3994489; 427916, 3993889;
427180, 3992752; 426906, 3991195; 426780, 3990076;
426912, 3989549; 427246, 3989563; 427387, 3989214;
427238, 3988987; 427047, 3988940; 426921, 3988596;
426127, 3989125; 425557, 3989148; 424786, 3988496;
424687, 3988427; 424520, 3988627; 424365, 3988586;
424320, 3988387; 424196, 3988325; 424017, 3988370;
423365, 3987851; 423074, 3988076; 423020, 3987541;
422869, 3987092; 422669, 3986857; 422305, 3986850;
422146, 3986546; 421646, 3987395; 420969, 3987423;
420599, 3987121; 420152, 3986874; 420248, 3986403;
420206, 3985878; 419803, 3985408; 419174, 3985716;
418590, 3985910; 418421, 3986121; 417604, 3986003;
417683, 3985443; 417447, 3985111; 417085, 3984758;
416687, 3984845; 416319, 3984739; 415951, 3984361;
415360, 3983852; 415077, 3982639; 413912, 3982706;
413911, 3983155; 413796, 3983238; 413726, 3983800;
413329, 3984018; 413340, 3983100; 412834, 3982709;
412186, 3982791; 411631, 3982484; 411514, 3982506;
411449, 3982879; 411479, 3983207; 411129, 3983297;
411014, 3983905; 411011, 3983907; 411043, 3983964;
410943, 3984089; 410867, 3983969; 410314, 3984210;
409700, 3984553; 409549, 3984939; 409439, 3984890;
409129, 3985039; 409131, 3985215; 408942, 3985235;
408825, 3985313; 408759, 3985219; 408350, 3985009;

408213, 3985101; 408030, 3984999; 408034, 3984775;
407975, 3984702; 407990, 3984527; 407808, 3984662;
407684, 3984395; 407592, 3984251; 407532, 3983976;
407457, 3983885; 407348, 3983959; 407130, 3984395;
406920, 3984898; 406580, 3985018; 406495, 3985156;
406427, 3985903; 406216, 3985884; 406109, 3985720;
405184, 3985752; 405173, 3986108; 405099, 3986129;
404933, 3986063; 404183, 3986268; 404670, 3987475;
404702, 3988184; 405335, 3988750; 405266, 3988857;
405097, 3988954; 404808, 3989690; 404838, 3989805;
404420, 3989724; 403907, 3989951; 403343, 3990600;
403351, 3990748; 403173, 3991023; 402691, 3991134;
402344, 3991322; 402122, 3991267; 402208, 3991109;
402404, 3990832; 402237, 3990473; 402227, 3990368;
402072, 3990260; 401960, 3990078; 401368, 3990056;
401254, 3990378; 400957, 3990520; 400607, 3991170;
400359, 3991213; 400112, 3991547; 399413, 3991927;
398810, 3991647; 398827, 3991426; 398670, 3991235;
398497, 3991212; 397057, 3990995; 396737, 3991166;
396796, 3991812; 396706, 3992365; 396739, 3992476;
396616, 3992576; 396351, 3992505; 396211, 3992582;
396140, 3992766; 396001, 3992808; 395904, 3992737;
395863, 3992544; 395609, 3992348; 395442, 3992338;
395119, 3992500; 395004, 3992433; 394831, 3992165;
394695, 3991769; 394741, 3991493; 394749, 3991294;
394369, 3990985; 394069, 3991037; 393449, 3991524;
393219, 3991800; 392987, 3991831; 392881, 3992037;
392522, 3992049; 392134, 3992328; 392066, 3992574;
391908, 3992594; 391755, 3992493; 390993, 3991554;
389929, 3991036; 389729, 3990822; 389572, 3990804;
389402, 3990873; 389182, 3990806; 388947, 3991013;
388730, 3991024; 388572, 3991200; 388324, 3991249;
388150, 3991453; 388166, 3991660; 389111, 3991942;
389507, 3992840; 389526, 3993498; 389578, 3993632;
389392, 3993876; 389236, 3993813; 389019, 3993578;
388167, 3993555; 388016, 3994348; 388074, 3994714;
387885, 3994749; 387712, 3994561; 385371, 3993041;
385133, 3993074; 384917, 3993425; 384939, 3993683;
384876, 3994450; 384270, 3994458; 384000, 3994977;
384114, 3995080; 384028, 3995758; 384107, 3996030;
383628, 3996131; 383293, 3995894; 382164, 3996116;
381994, 3996776; 381855, 3996843; 381712, 3996776;
381640, 3996618; 380822, 3996365; 380386, 3996816;
380625, 3997185; 380805, 3997547; 380790, 3997994;
380562, 3998031; 380255, 3997836; 379969, 3997843;
379850, 3997636; 379533, 3997362; 378993, 3997448;
378684, 3998076; 378207, 3998189; 378110, 3998627;
378250, 3998983; 378642, 3999338; 378769, 3999874;
378931, 4000062; 379393, 4001342; 379592, 4001508;
379276, 4002006; 379117, 4002073; 378669, 4001868;
378453, 4001681; 378181, 4001750; 377949, 4001939;
377916, 4002198; 377892, 4002414; 377827, 4002621;
377891, 4002783; 378487, 4003832; 378632, 4003923;
378653, 4004240; 378749, 4004525; 378967, 4004735;
378999, 4004871; 378734, 4005042; 378750, 4005723;
378400, 4005562; 377892, 4005703; 377848, 4006091;
377311, 4006669; 377089, 4006696; 376852, 4006538;
376595, 4006686; 376436, 4006633; 376330, 4006793;
376630, 4007398; 376740, 4007478; 376601, 4007716;
377133, 4009199; 376665, 4009261; 376181, 4007795;
375693, 4008031; 375613, 4008828; 375348, 4009190;
375315, 4009515; 375482, 4009731; 375261, 4009987;
375001, 4009985; 374845, 4009756; 374646, 4009773;
374286, 4010053; 374018, 4010155; 373681, 4010112;
373283, 4010230; 373225, 4009864; 373061, 4009706;
372860, 4009112; 373074, 4009016; 373166, 4008920;
373454, 4008895; 373794, 4008594; 373792, 4008403;
373946, 4008267; 374014, 4007877; 374358, 4007676;
374437, 4007334; 374939, 4006888; 375020, 4006740;
375238, 4006502; 375218, 4006340; 374892, 4006321;
374372, 4006448; 373994, 4006391; 373985, 4005991;
373681, 4005271; 373525, 4005198; 373365, 4004493;
372663, 4004101; 372292, 4004164; 372095, 4003944;
372070, 4003678; 371994, 4003582; 372008, 4003427;
372413, 4003418; 372497, 4003359; 372446, 4003177;
372827, 4003119; 373003, 4002923; 373153, 4002757;
373061, 4002693; 372679, 4002863; 372526, 4002711;
371780, 4002450; 371404, 4002492; 371475, 4002069;
371596, 4001940; 371593, 4001782; 371466, 4001694;
371021, 4001681; 370723, 4001489; 370486, 4001490;
369930, 4001955; 369654, 4001927; 369494, 4001642;
369171, 4001900; 368691, 4001853; 368663, 4001248;
368615, 4001262; 368615, 4001277; 368556, 4001278;
367949, 4001449; 367375, 4002273; 367059, 4003239;
366717, 4004197; 366090, 4004918; 365949, 4005719;
366227, 4006667; 366333, 4006862; 366404, 4006950;
366452, 4007056; 366483, 4007094; 366504, 4007141;
366509, 4007186; 366585, 4007324; 366539, 4007567;
366395, 4007701; 365947, 4007723; 365442, 4008264;
363868, 4008849; 363795, 4008888; 363753, 4008920;
363617, 4008963; 363526, 4008976; 363526, 4008976;
363452, 4009003; 363431, 4008947; 363403, 4008938;
363352, 4008871; 363319, 4008796; 363225, 4008463;
363173, 4008344; 363146, 4008317; 363128, 4008299;
363022, 4008151; 362786, 4007990; 362131, 4008022;
361387, 4008630; 360213, 4009765; 360007, 4010452;
360085, 4011091; 360354, 4011738; 360240, 4012413;
359378, 4014107; 359322, 4014289; 359452, 4014873;
359276, 4017765; 359031, 4019862; 359588, 4021343;
359774, 4021528; 360371, 4021883; 360375, 4021884;
360387, 4021892; 360530, 4021977; 361021, 4022291;
361024, 4022290; 361084, 4022308; 361139, 4022295;
361271, 4022289; 361401, 4022256; 361561, 4022192;
361594, 4022162; 361672, 4022137; 361743, 4022092;
361751, 4022085; 361887, 4021941; 361942, 4021910;
361986, 4021870; 362002, 4021846; 362041, 4021724;
362052, 4021657; 362082, 4021592; 362110, 4021557;
362135, 4021543; 362248, 4021514; 362364, 4021497;
362458, 4021494; 362573, 4021503; 362618, 4021493;
362713, 4021495; 362755, 4021475; 362768, 4021479;
362804, 4021471; 362828, 4021465; 362962, 4021358;
363034, 4021243; 363085, 4021196; 363179, 4021158;
363222, 4021150; 363253, 4021159; 363344, 4021207;
363377, 4021225; 363570, 4021526; 363631, 4021583;
363675, 4021639; 363708, 4021651; 363784, 4021720;
363876, 4021832; 363948, 4021884; 364003, 4021947;
364032, 4021966; 364129, 4022108; 364146, 4022138;
364569, 4022583; 364688, 4022640; 364704, 4022657;
364953, 4022738; 364965, 4022739; 365114, 4022756;
365188, 4022761; 365188, 4022753; 365223, 4022753;
365374, 4022781; 365440, 4022776; 365598, 4022785;
365828, 4022812; 365933, 4022835; 366061, 4022885;
366096, 4022920; 366101, 4022931; 366147, 4022938;
366240, 4023122; 366171, 4023400; 366027, 4023449;
365531, 4023420; 364588, 4024261; 364394, 4024775;
364300, 4024767; 364261, 4024665; 364239, 4024666;
364194, 4024645; 364163, 4024589; 364162, 4024515;
364188, 4024394; 364194, 4024314; 364183, 4024256;
364133, 4024132; 364091, 4024074; 363988, 4023934;
363840, 4023800; 363570, 4023557; 363437, 4023475;
363377, 4023450; 363276, 4023408; 361699, 4022977;
360716, 4023086; 359969, 4023477; 359611, 4023963;
359301, 4024545; 359036, 4024715; 358743, 4024804;
358761, 4024742; 358712, 4024743; 358706, 4024743;

358682, 4024724; 358670, 4024694; 358698, 4024603;
358727, 4024576; 358787, 4024471; 358805, 4024462;
358847, 4024403; 358860, 4024367; 358875, 4024349;
359010, 4024185; 359149, 4024071; 359201, 4024050;
359262, 4024003; 359312, 4023980; 359352, 4023916;
359425, 4023777; 359470, 4023714; 359499, 4023633;
359530, 4023590; 359607, 4023257; 359606, 4023186;
359568, 4022961; 359515, 4022842; 359499, 4022823;
359475, 4022755; 359448, 4022723; 359401, 4022668;
359040, 4022497; 358872, 4022479; 358855, 4022463;
358835, 4022460; 358775, 4022435; 358630, 4022352;
358612, 4022319; 358599, 4022297; 358601, 4022274;
358611, 4022263; 358668, 4022202; 358937, 4021965;
358962, 4021917; 358997, 4021808; 358992, 4021762;
358730, 4021348; 358708, 4021338; 358654, 4021297;
358048, 4021146; 357246, 4021138; 356606, 4021277;
356531, 4021216; 356594, 4021165; 356584, 4021167;
356533, 4021165; 356488, 4021139; 356504, 4021108;
356521, 4021099; 356550, 4021057; 356593, 4021024;
356666, 4020948; 356713, 4020920; 356728, 4020919;
356754, 4020895; 356837, 4020857; 356922, 4020793;
356961, 4020755; 357035, 4020680; 357103, 4020580;
357204, 4020467; 357255, 4020372; 357300, 4020321;
357343, 4020222; 357344, 4020143; 357319, 4020076;
357285, 4019912; 357270, 4019877; 357172, 4019712;
357104, 4019557; 356943, 4019353; 356919, 4019288;
356940, 4019214; 356951, 4019179; 357031, 4019060;
357045, 4019049; 357150, 4018867; 357149, 4018804;
357127, 4018688; 357116, 4018667; 357019, 4018550;
356380, 4018483; 355813, 4018696; 355683, 4018609;
355596, 4018608; 355382, 4018523; 355329, 4018464;
355227, 4018351; 355220, 4018257; 355251, 4018140;
355323, 4018109; 355391, 4018079; 355510, 4018082;
355724, 4018122; 355935, 4018118; 356056, 4018146;
356106, 4018128; 356334, 4018123; 356445, 4018102;
356598, 4018110; 356796, 4018048; 356859, 4018040;
356891, 4018023; 356915, 4017999; 356920, 4017996;
356985, 4017965; 357150, 4017784; 357155, 4017774;
357196, 4017728; 357238, 4017619; 357266, 4017584;
357326, 4017463; 357353, 4017444; 357364, 4017415;
357416, 4017351; 357467, 4017308; 357548, 4017293;
357599, 4017267; 357676, 4017252; 358099, 4016951;
358111, 4016899; 358152, 4016813; 358176, 4016658;
358175, 4016648; 358162, 4016578; 358163, 4016535;
358150, 4016414; 358119, 4016325; 358105, 4016305;
358055, 4016232; 357918, 4016138; 357691, 4016079;
357651, 4016048; 357611, 4015982; 357603, 4015957;
357608, 4015872; 357660, 4015681; 357691, 4015490;
357708, 4015280; 357560, 4014869; 357411, 4014761;
357103, 4014831; 356055, 4016520; 355958, 4016519;
355952, 4016526; 355858, 4016559; 355824, 4016559;
355783, 4016543; 355714, 4016494; 355678, 4016409;
355676, 4016371; 355681, 4016349; 355688, 4016319;
355751, 4016196; 355750, 4016183; 355820, 4016126;
355900, 4015992; 355946, 4015954; 355983, 4015887;
356024, 4015860; 356105, 4015702; 356112, 4015649;
356103, 4015618; 356114, 4015592; 356113, 4015478;
356102, 4015415; 356040, 4015300; 356017, 4015274;
356009, 4015270; 355275, 4015271; 355231, 4015250;
355041, 4015217; 354939, 4015154; 354855, 4015021;
354796, 4014866; 354781, 4014754; 354778, 4014727;
354711, 4014453; 354704, 4014410; 354704, 4014326;
354638, 4013922; 354631, 4013841; 354640, 4013682;
354630, 4013554; 354474, 4013475; 354238, 4013629;
353447, 4014724; 352610, 4015580; 352551, 4015696;
352493, 4015780; 352277, 4015925; 352121, 4015970;
352070, 4015992; 352038, 4016006; 352007, 4016009;
351641, 4016146; 351007, 4016689; 350971, 4016727;
350835, 4016842; 350808, 4016859; 350751, 4016908;
350736, 4016924; 350672, 4016975; 350601, 4017036;
350567, 4017035; 350543, 4017049; 350502, 4017063;
350390, 4017047; 350356, 4017023; 350338, 4016929;
350346, 4016888; 350403, 4016835; 350420, 4016804;
350496, 4016716; 350510, 4016699; 350558, 4016626;
350612, 4016563; 350676, 4016500; 350764, 4016428;
350774, 4016420; 350816, 4016372; 350846, 4016353;
351032, 4016161; 351156, 4015996; 351214, 4015902;
351227, 4015848; 351218, 4015754; 351195, 4015654;
351159, 4015557; 350925, 4015429; 350857, 4015417;
349973, 4015555; 349918, 4015570; 349827, 4015583;
349779, 4015586; 348850, 4015731; 348846, 4015732;
348692, 4015763; 348485, 4015791; 348447, 4015803;
348384, 4015804; 348092, 4015849; 347794, 4015808;
347771, 4015809; 347677, 4015794; 347661, 4015794;
345009, 4016636; 344980, 4016638; 344924, 4016658;
344868, 4016665; 344745, 4016701; 344588, 4016722;
344487, 4016718; 344433, 4016725; 344364, 4016713;
344315, 4016679; 344139, 4016594; 344078, 4016549;
344049, 4016528; 344037, 4016519; 343904, 4016440;
343756, 4016329; 343105, 4015896; 342969, 4015797;
342611, 4015566; 342611, 4015515; 340831, 4014333;
339521, 4014135; 339495, 4014100; 339461, 4014095;
339327, 4014061; 339291, 4014040; 339194, 4013944;
339171, 4013877; 339166, 4013860; 339169, 4013768;
339153, 4013690; 339167, 4013613; 339176, 4013560;
339179, 4013420; 339181, 4013292; 339164, 4013197;
339156, 4013159; 339163, 4013159; 339170, 4013159;
339149, 4013100; 339149, 4013094; 339059, 4012900;
339007, 4012802; 338960, 4012738; 337759, 4012035;
337313, 4012052; 337025, 4012148; 337015, 4012130;
337013, 4012130; 336995, 4012123; 336962, 4012088;
336918, 4012066; 336774, 4011828; 336651, 4011627;
336601, 4011519; 336563, 4011397; 336506, 4011292;
336485, 4011218; 336427, 4011122; 336274, 4010984;
336125, 4010914; 335783, 4010917; 335385, 4011036;
334979, 4011597; 334083, 4011571; 334059, 4011561;
334028, 4011561; 333993, 4011534; 333970, 4011524;
333972, 4011517; 333938, 4011490; 333911, 4011426;
333917, 4011344; 333932, 4011289; 333971, 4011204;
334191, 4010984; 334224, 4010971; 334261, 4010929;
334298, 4010912; 334316, 4010903; 334336, 4010877;
334442, 4010794; 334504, 4010696; 334559, 4010537;
334604, 4010356; 334652, 4010259; 334686, 4010191;
334713, 4010000; 334739, 4009919; 334743, 4009799;
334759, 4009709; 334753, 4009661; 334729, 4009590;
334542, 4009192; 334536, 4009148; 334497, 4009090;
334470, 4009019; 334453, 4008911; 334446, 4008679;
334439, 4008651; 334404, 4008522; 334326, 4008319;
334222, 4008158; 334195, 4008091; 334054, 4007894;
333778, 4007790; 333690, 4007793; 333669, 4007793;
333585, 4007779; 333552, 4007752; 333533, 4007722;
333512, 4007671; 333502, 4007519; 333462, 4007410;
333437, 4007303; 333248, 4006935; 333235, 4006912;
333058, 4006648; 332969, 4006486; 332881, 4006282;
332829, 4006121; 332399, 4005286; 332394, 4005249;
332338, 4005135; 332262, 4004954; 332216, 4004830;
332204, 4004693; 332193, 4004494; 332219, 4004249;
332210, 4004155; 332210, 4004013; 332199, 4003965;
332176, 4003893; 332161, 4003875; 332150, 4003835;
332143, 4003820; 332141, 4003795; 332143, 4003784;
332134, 4003755; 332129, 4003744; 332124, 4003717;
332115, 4003706; 332101, 4003670; 332072, 4003623;
332071, 4003618; 332066, 4003607; 332052, 4003603;
332049, 4003595; 332037, 4003577; 332034, 4003568;

332023, 4003547; 332019, 4003543; 332007, 4003511; 331991, 4003485; 331990, 4003472; 331986, 4003461; 331986, 4003450; 331978, 4003440; 331974, 4003427; 331965, 4003414; 331961, 4003399; 331957, 4003396; 331947, 4003370; 331932, 4003347; 331923, 4003326; 331895, 4003243; 331894, 4003234; 331867, 4003183; 331864, 4003176; 331861, 4003165; 331854, 4003156; 331848, 4003139; 331829, 4003100; 331772, 4003102; 331772, 4003108; 331557, 4003111; 331169, 4003128; 331390, 4016473; 331332, 4016402; 331333, 4016457.

(20) Map 4 of Unit CP–10 follows:

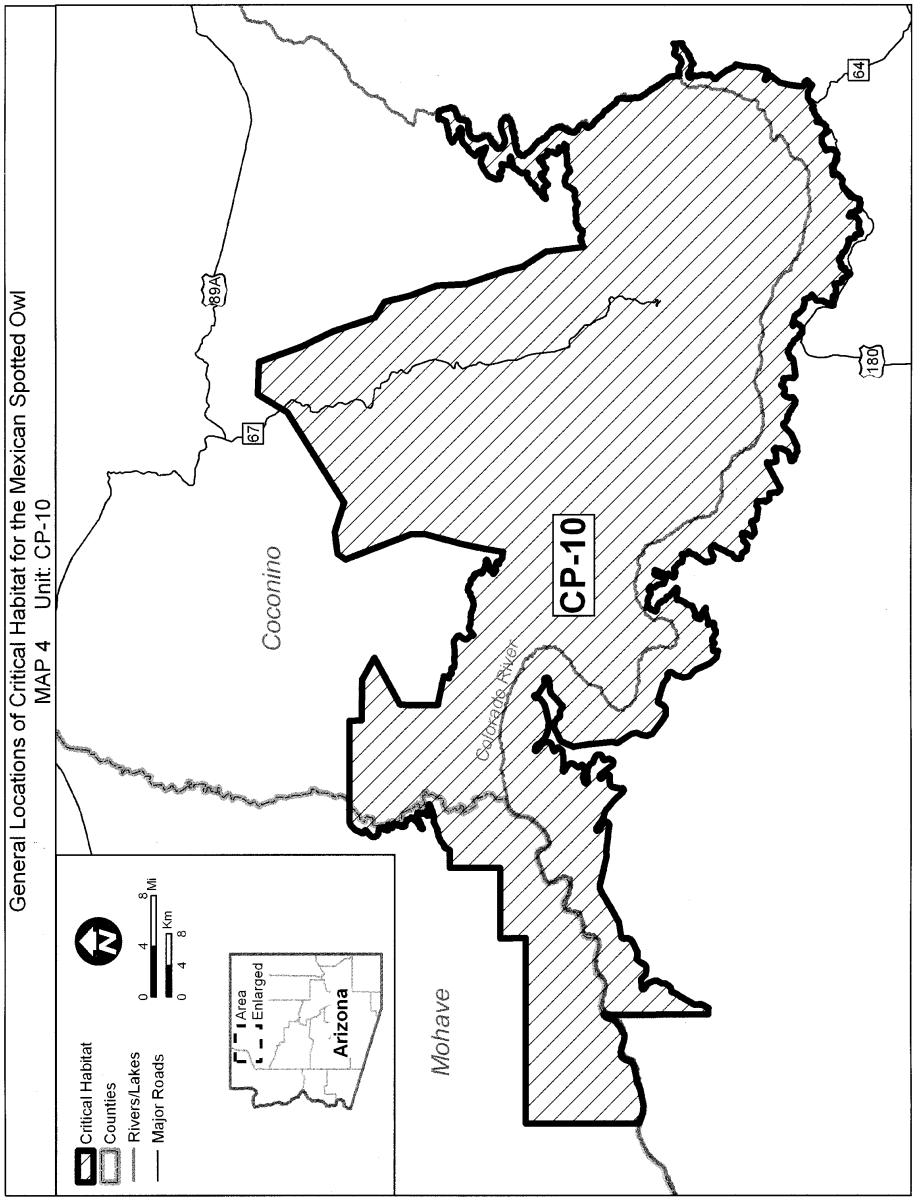

(21) Unit UGM–11: Coconino County, Arizona. Land bounded by the following UTM Zone 12 NAD 83 coordinates (meters E, meters N): 440555, 3867784; 439948, 3867665; 438672, 3869239; 439565, 3870499; 439363, 3871373; 438544, 3872187; 438845, 3873221; 438344, 3874683; 438880, 3875854; 440269, 3877126; 439974, 3880192; 441812, 3880545; 442601, 3881867; 445205, 3882160; 446732, 3881296; 447812, 3881355; 448153, 3881373; 448119, 3881199; 447806, 3879608; 448137, 3879253; 448319, 3879058; 449269, 3878038; 448792, 3876581; 445643, 3876000; 447030, 3874198; 447181, 3873122; 447546, 3871929; 448318, 3871958; 448613, 3871970; 449444, 3872002; 450105, 3873152; 450632, 3873663; 451428, 3873129; 452183, 3872644; 452679, 3873137; 453657, 3873717; 454673, 3873092; 455488, 3872812; 456202, 3871048; 455994, 3870043; 455926, 3869715; 455734, 3868790; 454498, 3866847; 455463, 3865769; 455567, 3865258; 455629, 3864953; 455667, 3864767; 455691, 3864650; 455773, 3864243; 455497, 3861579; 457715, 3857347; 456015, 3856761; 457446, 3854641; 455706, 3852431; 456783, 3851594; 457361, 3848953; 457369, 3848918; 457532, 3848172; 459307, 3847641; 460172, 3848881; 460246, 3852620; 458835, 3853156; 459224, 3855351; 459118, 3860201; 459101, 3860997; 459080, 3861940; 462441, 3863166; 463821, 3861764; 464265, 3859942; 465430, 3858880; 465743, 3856487; 467996, 3853856; 468252, 3850765; 470755, 3846001; 469328, 3840104; 471640, 3837528; 469164, 3835000; 465075, 3840417; 464280, 3842075; 463367, 3843310; 459927, 3843081; 456285, 3841449; 453138, 3841254; 451590, 3843054; 453634, 3844493; 451745, 3846332; 453348, 3848114; 453348, 3848114; 453397, 3848169; 453419, 3849283; 453357, 3849290; 453173, 3849312; 449364, 3849769; 446253, 3850141; 447649, 3851045; 447556, 3851293; 446780, 3853347; 445308, 3853962; 445775, 3855869; 444922, 3857947; 442554, 3859506; 443373, 3864746; 446739, 3867731; 447607, 3869263; 445365, 3871434; 444732, 3869246; 442601, 3868145; 441302, 3867932; 440596, 3867793; 440555, 3867784.

(22) Unit UGM–12: Coconino County, Arizona. Land bounded by the following UTM Zone 12 NAD 83 coordinates (meters E, meters N): 442807, 3888790; 442408, 3889809; 443087, 3891467; 444209, 3891655; 447067, 3890772; 448310, 3890192; 447938, 3891163; 448491, 3891922; 448816, 3892075; 450485, 3892859; 450732, 3892975; 451941, 3893265; 452120, 3893308; 452474, 3893393; 453906, 3892926; 455892, 3891860; 458836, 3893683; 459541, 3893668; 459694, 3893665; 459692, 3893612; 459654, 3892389; 458455, 3891708; 457493, 3891839; 456424, 3890425; 456437, 3889423; 454748, 3886658; 452808, 3885654; 451296, 3889099; 450342, 3888531; 449076, 3885046; 446462, 3886495; 445027, 3887676; 444909, 3888198; 444171, 3888915; 443013, 3888267; 442923, 3888496; 442843, 3888698; 442834, 3888722; 442807, 3888790.

(23) Unit UGM–13: Coconino and Yavapai Counties, Arizona. Land bounded by the following UTM Zone 12 NAD 83 coordinates (meters E, meters N): 384110, 3892005; 384399, 3892116; 384809, 3892001; 385557, 3891792; 387416, 3893765; 387671, 3895341; 386848, 3896697; 387923, 3898302; 388012, 3899046; 388747, 3898489; 391128, 3899159; 391187, 3899175; 392053, 3899144; 392707, 3898213; 392753, 3898148; 392980, 3897823; 393127, 3897614; 393286, 3897388; 393342, 3897817; 393666, 3900292; 396947, 3900031; 398360, 3899918; 399630, 3899817; 400675, 3899734; 400788, 3899725; 400968, 3899365; 401170, 3898961; 401871, 3897556; 402275, 3896747; 402360, 3896577; 402372, 3896553; 403184, 3894927; 405595, 3894938; 405637, 3898089; 408421, 3898095; 408323, 3890950; 407197, 3890970; 407197, 3891619; 405593, 3891658; 405598, 3893275; 404723, 3893287; 403955, 3893298; 403765, 3892539; 402652, 3888095; 402568, 3887760; 402196, 3886276; 408649, 3885648; 406277, 3888492; 406054, 3889323; 407822, 3888904; 408742, 3889210; 409298, 3889524; 410752, 3888988; 410913, 3888928; 410957, 3888767; 411066, 3888372; 411329, 3887410; 411757, 3887292; 412321, 3887136; 412567, 3887068; 413131, 3886913; 413385, 3886988; 416560, 3887930; 416735, 3889584; 416774, 3889954; 416880, 3890953; 418965, 3891590; 420615, 3891231; 422076, 3891160; 423521, 3890731; 423205, 3890064; 423206, 3890059; 423238, 3888958; 422954, 3888451; 422923, 3888397; 422516, 3887671; 421301, 3887518; 420023, 3887357; 419698, 3887206; 418965, 3886865; 418029, 3886430; 416677, 3885801; 417223, 3885218; 417452, 3884974; 417299, 3884324; 418026, 3883945; 418696, 3883595; 419377, 3883240; 419669, 3882439; 419833, 3881991; 419846, 3881956; 419668, 3881397; 419460, 3880745; 419666, 3880618; 421155, 3879699; 421900, 3880383; 421950, 3880429; 422886, 3880499; 424013, 3880583; 424484, 3880396; 424558, 3880367; 426531, 3879587; 428775, 3878290; 429895, 3880009; 430930, 3880776; 431744, 3881378; 432079, 3881627; 431691, 3883646; 431398, 3885172; 431091, 3886773; 430940, 3887559; 430771, 3888439; 430466, 3890026; 431294, 3894896; 431582, 3894798; 432802, 3894382; 433588, 3894114; 436030, 3893282; 436079, 3893265; 436058, 3891679; 436037, 3890074; 436037, 3890042; 435828, 3890053; 435825, 3889208; 435821, 3888441; 435814, 3886859; 435807, 3885230; 435802, 3884097; 437068, 3882819; 437069, 3882808; 437387, 3879131; 436810, 3875461; 435792, 3873850; 434777, 3873121; 434509, 3872923; 434197, 3872748; 434010, 3872663; 433749, 3872488; 433569, 3872299; 433409, 3872132; 433345, 3872008; 433342, 3871970; 433063, 3871882; 432870, 3871889; 432725, 3871859; 432594, 3871810; 432487, 3871853; 432458, 3871865; 432337, 3871940; 432316, 3871952; 432238, 3871826; 432211, 3871613; 432289, 3871520; 432454, 3871504; 432535, 3871477; 432493, 3871328; 432568, 3871185; 432556, 3871063; 432437, 3871061; 432305, 3871101; 432314, 3871004; 432369, 3870876; 432365, 3870739; 432320, 3870646; 432192, 3870476; 432117, 3870386; 432072, 3870007; 432014, 3869766; 431865, 3869628; 431774, 3869420; 431681, 3869294; 431623, 3869162; 431582, 3869061; 431604, 3868713; 431523, 3868591; 431532, 3868436; 431625, 3868359; 431629, 3868206; 431660, 3867977; 431688, 3867794; 431684, 3867636; 431670, 3867542; 431763, 3867366; 431848, 3867251; 431955, 3867237; 432000, 3867153; 432016, 3867003; 432203, 3866856; 432387, 3866706; 432458, 3866632; 432611, 3866671; 432699, 3866630; 432646, 3866396; 432642, 3866290; 432729, 3866291; 432826, 3866306; 432906, 3866223; 432935, 3866053; 433013, 3865991; 433020, 3865907; 433080, 3865812; 433166, 3865768; 433219, 3865704; 433307, 3865594; 433336, 3865472; 433327, 3865368; 433398, 3865293; 433427, 3865161; 433500, 3865048; 433595, 3864877; 433680, 3864769; 433761, 3864697; 433844, 3864607; 433899, 3864541; 434014, 3864636; 434107, 3864724; 434194, 3864749; 434280, 3864733; 434335, 3864616; 434326, 3864488; 434345,

3864354; 434382, 3864239; 434430, 3864226; 434548, 3864344; 434653, 3864396; 434725, 3864421; 434822, 3864443; 434831, 3863113; 433199, 3863115; 433163, 3863115; 431612, 3863116; 431634, 3864721; 431008, 3864734; 430982, 3864915; 430920, 3865058; 430963, 3865319; 430403, 3865533; 430298, 3865463; 430191, 3865434; 430129, 3865379; 430091, 3865310; 429941, 3865314; 429927, 3865230; 429868, 3865165; 429971, 3865055; 429976, 3865041; 430021, 3864927; 430032, 3864754; 428892, 3864747; 428883, 3864391; 428825, 3864391; 427278, 3864387; 427311, 3867603; 425718, 3867581; 425676, 3866040; 424009, 3866059; 422408, 3866076; 416051, 3866147; 416099, 3869358; 411238, 3869408; 411263, 3870863; 411263, 3870872; 410612, 3870871; 408607, 3870865; 408524, 3870865; 407845, 3870865; 406655, 3870865; 406655, 3870848; 406657, 3870664; 406584, 3870665; 397178, 3870757; 397222, 3873617; 397235, 3874212; 397246, 3874743; 397155, 3874744; 393100, 3874783; 393075, 3874809; 390725, 3877271; 391788, 3879487; 388671, 3877810; 388584, 3879496; 389654, 3880410; 390102, 3883073; 391850, 3884907; 392270, 3886872; 384616, 3883841; 384622, 3888947; 381586, 3890248; 382512, 3891386; 384110, 3892005.

(24) Unit UGM–14: Coconino County, Arizona. Land bounded by the following UTM Zone 12 NAD 83 coordinates (meters E, meters N): 431250, 3912678; 429840, 3912707; 429178, 3915731; 430134, 3917006; 432950, 3917000; 432974, 3917453; 434588, 3917462; 434568, 3915841; 437741, 3915840; 437781, 3917436; 439705, 3917411; 440982, 3917887; 447001, 3916500; 449636, 3917591; 449866, 3918741; 450732, 3919719; 452459, 3920956; 453963, 3920064; 454986, 3918674; 454716, 3917250; 452393, 3916014; 448816, 3915397; 447005, 3915718; 446667, 3915778; 446588, 3915705; 445339, 3914556; 445000, 3914244; 444948, 3914196; 444798, 3914059; 444995, 3913893; 446514, 3912609; 446277, 3911517; 447111, 3910340; 445777, 3909733; 445550, 3906450; 448011, 3903940; 445696, 3903140; 445166, 3901714; 445128, 3900680; 444392, 3900616; 441808, 3901050; 439249, 3901090; 439254, 3901395; 437653, 3901426; 437713, 3902989; 436154, 3902989; 436174, 3904591; 434542, 3904640; 434081, 3904620; 432938, 3904572; 432938, 3904588; 432930, 3909036; 434536, 3909056; 434535, 3912645; 434336, 3912647; 433697, 3912653; 432949, 3912661; 432927, 3911756; 432866, 3911758; 431655, 3911796; 431454, 3911803; 431315, 3911807; 431308, 3912398; 431304, 3912677; 431250, 3912678.

(25) Unit UGM–15: Coconino County, Arizona. Land bounded by the following UTM Zone 12 NAD 83 coordinates (meters E, meters N): 416524, 3921257; 414194, 3922523; 414504, 3924217; 414986, 3925238; 415762, 3925942; 417761, 3926972; 421638, 3926807; 422167, 3926784; 423010, 3925116; 422852, 3924194; 423020, 3924020; 423237, 3923792; 423682, 3923328; 426450, 3920440; 425814, 3917158; 425811, 3917144; 425676, 3917029; 423721, 3915371; 423266, 3915442; 419372, 3916043; 416746, 3918908; 417464, 3919598; 417483, 3921525; 417330, 3921481; 417134, 3921424; 416811, 3921331; 416534, 3921252; 416524, 3921257.

(26) Unit UGM–17: Coconino County, Arizona. Land bounded by the following UTM Zone 12 NAD 83 coordinates (meters E, meters N): 412399, 3914408; 412529, 3914376; 413029, 3914252; 412753, 3911806; 413822, 3910980; 413872, 3910942; 414343, 3910578; 413144, 3908846; 410237, 3907936; 408962, 3908485; 406801, 3909246; 405360, 3911860; 406510, 3913985; 408253, 3915089; 409017, 3915082; 409269, 3915025; 409707, 3915070; 412399, 3914408.

(27) Map 5 of Units UGM–11, UGM–12, UGM–13, UGM–14, UGM–15, UGM–17 follows:

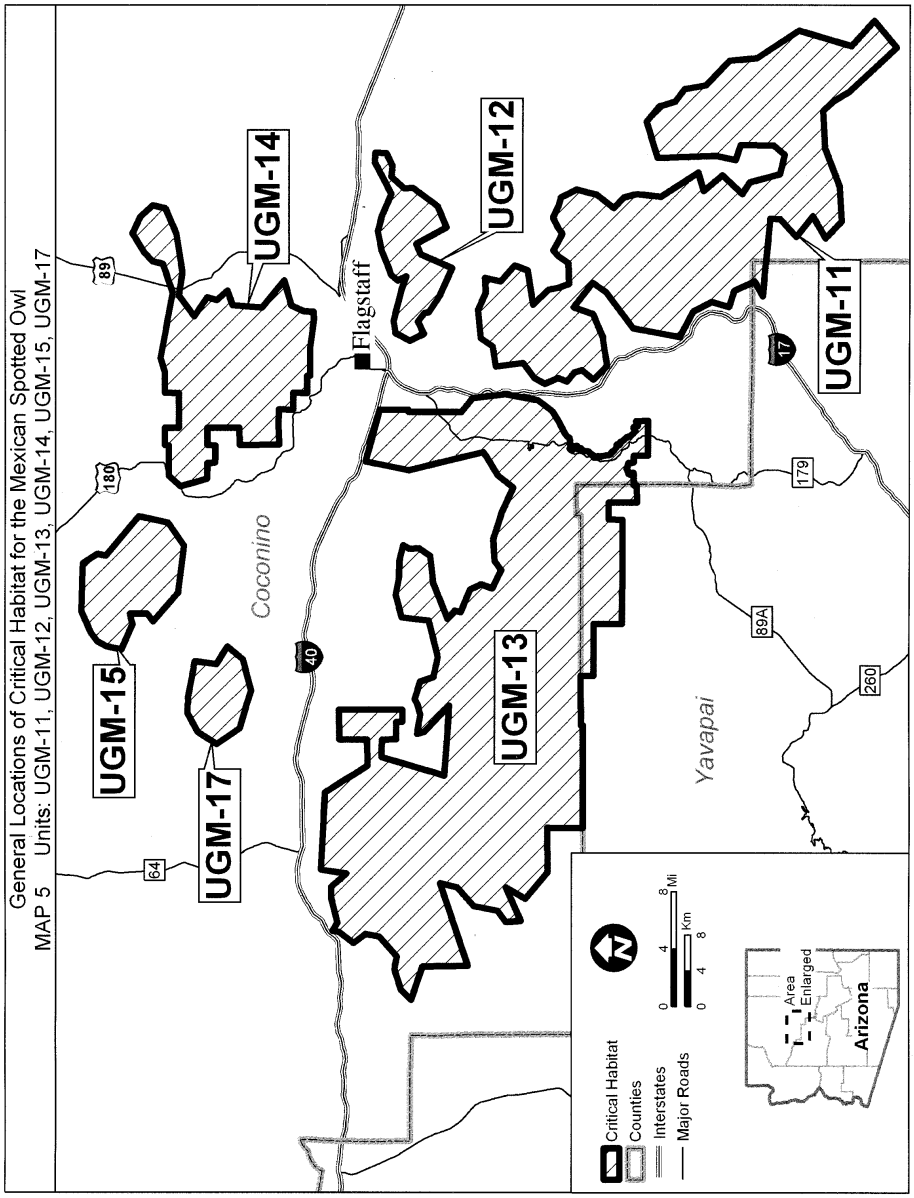

(28) Unit BR-W-2: Yavapai County, Arizona. Land bounded by the following UTM Zone 12 NAD 83 coordinates (meters E, meters N): 356305, 3825646; 358322, 3824515; 359465, 3823875; 360241, 3821642; 360592, 3820631; 360643, 3820483; 360968, 3820394; 361318, 3820299; 362162, 3820068; 362225, 3820051; 363842, 3820025; 365430, 3819989; 365499, 3819988; 367074, 3819945; 367134, 3819944; 367839, 3819947; 368673, 3819951; 368744, 3819951; 368433, 3821565; 368429, 3821583; 368890, 3821620; 369064, 3821634; 369073, 3821618; 370511, 3819021; 373296, 3819405; 374409, 3818567; 374502, 3818497; 374529, 3818429; 374596, 3818262; 377074, 3817620; 376336, 3815122; 376795, 3813912; 377052,

3813650; 377189, 3813511; 377191, 3813508; 377316, 3813382; 377331, 3813366; 377385, 3813311; 377403, 3813293; 377536, 3813158; 377979, 3812706; 378118, 3812564; 378273, 3812407; 378402, 3812276; 378404, 3812268; 378631, 3811092; 380232, 3809808; 379730, 3808508; 379183, 3805713; 378195, 3804688; 376878, 3804699; 375008, 3806073; 373433, 3805479; 373218, 3804330; 373320, 3803986; 373380, 3803786; 373745, 3802556; 373385, 3801892; 371428, 3803582; 370528, 3802157; 370344, 3801865; 370236, 3801818; 369517, 3801509; 368869, 3804220; 367026, 3803442; 366540, 3806173; 365168, 3806735; 363783, 3807763; 365716, 3808660; 366873, 3809197; 367026, 3809268; 367205, 3809351; 367040, 3809405; 367026, 3809409; 366838, 3809471; 366450, 3809598; 366235, 3809668; 364201, 3810333; 363758, 3811781; 362803, 3813353; 363305, 3814596; 363310, 3814609; 363459, 3814679; 365000, 3815410; 365041, 3814084; 367950, 3813665; 368294, 3814647; 368341, 3815354; 368368, 3815760; 368371, 3815813; 368399, 3816220; 368435, 3816767; 368050, 3817116; 367686, 3817447; 367224, 3817866; 367003, 3818066; 366852, 3817906; 366304, 3817324; 366184, 3817196; 365936, 3816933; 364689, 3816393; 363199, 3817339; 362247, 3815740; 360227, 3816891; 358549, 3816429; 356998, 3817190; 356751, 3818720; 357035, 3819250; 356371, 3821124; 354342, 3822434; 352831, 3824154; 355375, 3827416; 356684, 3827522; 356229, 3825688; 356305, 3825646.

(29) Unit BR-W-3: Yavapai County, Arizona. Land bounded by the following UTM Zone 12 NAD 83 coordinates (meters E, meters N): 375424, 3783805; 374448, 3784614; 374280, 3786601; 373036, 3787905; 373528, 3788764; 369920, 3789249; 369861, 3790669; 371010, 3792347; 372497, 3792183; 373309, 3791519; 375579, 3793336; 377223, 3791582; 377376, 3791419; 377654, 3791122; 379408, 3788525; 377603, 3786980; 382659, 3785262; 382618, 3783715; 379329, 3781514; 378121, 3780247; 376499, 3780878; 376336, 3781280; 376246, 3781503; 376144, 3781754; 376023, 3782053; 376045, 3782090; 376142, 3782255; 376208, 3782367; 376495, 3782855; 376776, 3783333; 376776, 3783333; 376826, 3783419; 376814, 3783419; 376631, 3783423; 376023, 3783436; 375865, 3783439; 375845, 3783455; 375508, 3783735; 375424, 3783805.

(30) Unit BR-W-4: Gila, Maricopa and Yavapai Counties, Arizona. Land bounded by the following UTM Zone 12 NAD 83 coordinates (meters E, meters N): 449290, 3762292; 449291, 3762318; 449812, 3762326; 449773, 3773513; 448962, 3773519; 448963, 3778413; 450582, 3778403; 450592, 3778989; 455800, 3778971; 457013, 3778966; 457006, 3778357; 460254, 3778355; 460218, 3770276; 463866, 3770290; 463787, 3762219; 464637, 3760732; 464606, 3754312; 467744, 3754282; 467712, 3741403; 469349, 3741392; 469332, 3733601; 472554, 3733579; 472532, 3732786; 473358, 3732781; 473359, 3728811; 474975, 3728815; 474946, 3725285; 476925, 3725262; 476932, 3722008; 474955, 3722003; 474926, 3722390; 474178, 3722393; 460475, 3722445; 460518, 3732017; 459275, 3732036; 459679, 3747972; 453163, 3760795; 449268, 3760833; 449290, 3762292.

(31) Unit BR-W-5: Gila County, Arizona. Land bounded by the following UTM Zone 12 NAD 83 coordinates (meters E, meters N): 488801, 3759572; 489472, 3759492; 494663, 3758878; 499780, 3758926; 506408, 3758963; 506419, 3755736; 511217, 3755727; 511242, 3750889; 512841, 3750889; 512802, 3734891; 499895, 3734881; 495104, 3734880; 494629, 3748526; 492967, 3747884; 492659, 3749197; 489577, 3752840; 486043, 3752088; 484830, 3754365; 485304, 3758289; 487174, 3759764; 488801, 3759572.

(32) Unit UGM-10: Coconino, Gila and Navajo Counties, Arizona. Land bounded by the following UTM Zone 12 NAD 83 coordinates (meters E, meters N): 449888, 3814008; 449915, 3817735; 449933, 3826486; 451266, 3826501; 451293, 3826837; 455290, 3827413; 457100, 3826480; 459734, 3825551; 461176, 3825746; 462612, 3826565; 462938, 3828378; 463780, 3828985; 464532, 3829529; 465975, 3830570; 469647, 3831071; 469753, 3831258; 471916, 3831264; 471919, 3832808; 473364, 3832794; 474420, 3831883; 475239, 3831829; 475759, 3832219; 476170, 3832527; 479151, 3834759; 479879, 3835305; 489681, 3842646; 492215, 3842629; 492014, 3842425; 491477, 3841418; 491355, 3841135; 491218, 3840928; 490799, 3840482; 490412, 3839995; 490267, 3839732; 490232, 3839564; 490115, 3839311; 489889, 3838869; 489795, 3838646; 489706, 3838342; 489614, 3837821; 489688, 3837345; 489720, 3837032; 489850, 3836789; 490010, 3836559; 490094, 3836296; 490087, 3836113; 490030, 3835750; 489953, 3835400; 489955, 3835103; 489952, 3834813; 490005, 3834525; 490005, 3834525; 490008, 3834342; 489986, 3834184; 489920, 3833666; 489878, 3833357; 489873, 3833082; 489861, 3832922; 489852, 3832805; 489832, 3832546; 489772, 3832407; 489713, 3832334; 489673, 3831975; 490016, 3832008; 490264, 3832031; 490749, 3832133; 491388, 3832241; 491624, 3832301; 491725, 3832327; 492170, 3832556; 492674, 3832821; 493358, 3833261; 498035, 3834259; 499241, 3834516; 499880, 3834652; 499899, 3836158; 499947, 3836114; 506387, 3830214; 505236, 3828152; 503391, 3828078; 501427, 3827077; 501241, 3825759; 501126, 3824943; 501121, 3824901; 501445, 3824220; 501484, 3824139; 502532, 3821940; 501759, 3819065; 502520, 3818020; 502560, 3817878; 502693, 3817756; 502777, 3817567; 503244, 3817344; 503444, 3817088; 503563, 3817022; 503694, 3816842; 503737, 3816782; 503531, 3816565; 503490, 3816380; 503517, 3816031; 503597, 3815893; 503670, 3815203; 503717, 3814757; 503809, 3814456; 503834, 3813778; 503913, 3813456; 503594, 3812858; 503529, 3811815; 499859, 3809245; 499088, 3809014; 499402, 3806472; 499038, 3805209; 498291, 3804040; 499898, 3802686; 499889, 3803739; 500328, 3803728; 500307, 3802152; 501900, 3802136; 501905, 3800531; 503524, 3800529; 503534, 3798949; 506759, 3798941; 506751, 3797333; 510951, 3797331; 510956, 3795716; 513003, 3795737; 513288, 3796451; 514733, 3798172; 517935, 3798717; 518229, 3798767; 518349, 3798788; 518751, 3798856; 518848, 3798873; 519561, 3798847; 519999, 3798831; 520526, 3798812; 520594, 3798809; 521294, 3798948; 522809, 3799247; 522874, 3799260; 522852, 3803769; 522797, 3803769; 516554, 3803782; 516392, 3803782; 515736, 3803784; 515754, 3802171; 514125, 3802174; 514135, 3800558; 512536, 3800551; 512534, 3798943; 507702, 3798965; 507705, 3800537; 506749, 3800546; 506742, 3802156; 505123, 3802156; 505113, 3806979; 507698, 3806991; 507697, 3807653; 507696, 3807834; 507695, 3808593; 509311, 3808598; 509317, 3813708; 507984, 3813692; 507941, 3816822; 509697, 3816831; 509690, 3817622; 506662, 3819469; 506419, 3820690; 507248, 3821446; 507740, 3822469; 507884, 3822725; 507766, 3823218; 508085, 3824104; 508621, 3824606; 508768, 3824928; 508726,

3825624; 508795, 3825807; 509499, 3826509; 509549, 3826620; 509611, 3827028; 510098, 3828236; 510247, 3829042; 511155, 3830340; 512708, 3830875; 512698, 3823244; 511751, 3823233; 511967, 3822602; 511873, 3821347; 511808, 3817637; 511730, 3817316; 511766, 3817069; 511742, 3816803; 511887, 3816437; 512060, 3816352; 512111, 3816139; 512915, 3817019; 513233, 3817637; 513457, 3818554; 513646, 3820934; 515997, 3822206; 515956, 3826471; 517599, 3826464; 517603, 3827975; 518555, 3828635; 518872, 3829310; 519107, 3830197; 519308, 3830629; 519381, 3830995; 519477, 3831145; 519365, 3831318; 522579, 3831316; 522555, 3829682; 520967, 3829665; 520963, 3826453; 519369, 3826469; 519345, 3823251; 517540, 3823247; 517553, 3820005; 517962, 3818381; 518037, 3818082; 518146, 3817651; 518266, 3817245; 518347, 3816755; 518638, 3816053; 519953, 3817648; 522756, 3820267; 524197, 3821614; 525145, 3821065; 524350, 3820249; 524310, 3817661; 524333, 3813733; 523737, 3813724; 523747, 3808599; 528570, 3808601; 528588, 3808295; 534887, 3808324; 534948, 3808324; 534949, 3808314; 534979, 3800101; 534979, 3799934; 535002, 3793708; 534901, 3793689; 534781, 3793680; 534776, 3793679; 534306, 3794047; 534106, 3794193; 533985, 3794296; 533943, 3794363; 533869, 3794395; 533827, 3794431; 533812, 3794419; 533753, 3794444; 533601, 3794347; 533570, 3794334; 533367, 3794106; 533354, 3794090; 533244, 3794048; 533097, 3793881; 533022, 3793738; 532914, 3793241; 532885, 3793180; 532817, 3793112; 532810, 3792956; 532864, 3792728; 532945, 3792545; 532897, 3792550; 532782, 3792586; 532625, 3792592; 532623, 3792521; 532623, 3792404; 532654, 3792317; 532679, 3792239; 532724, 3792138; 532717, 3792123; 532708, 3792100; 532684, 3792102; 532656, 3792120; 532626, 3792123; 532323, 3792151; 532202, 3792166; 532007, 3792377; 531893, 3792879; 531718, 3792923; 531670, 3792882; 531644, 3792892; 531620, 3792881; 530999, 3793134; 530997, 3793137; 530986, 3793139; 530785, 3793221; 530290, 3793229; 529969, 3793456; 529974, 3793372; 529887, 3793424; 529884, 3793308; 529672, 3793139; 529554, 3792938; 529564, 3792796; 529465, 3792643; 529297, 3792586; 529249, 3792514; 528894, 3792416; 528502, 3792569; 528433, 3792566; 528408, 3792578; 527748, 3792560; 527755, 3792523; 527759, 3792495; 527605, 3792348; 527571, 3792341; 527211, 3792069; 527140, 3792060; 527104, 3792059; 527071, 3792053; 527047, 3792043; 527032, 3792042; 526363, 3792477; 526307, 3792471; 526307, 3792479; 525950, 3792430; 525547, 3792383; 525526, 3792371; 525483, 3792365; 525461, 3792351; 525349, 3792299; 525334, 3792292; 524939, 3792071; 524122, 3792589; 524084, 3792561; 524056, 3792578; 523978, 3792521; 523948, 3792499; 523745, 3792344; 522867, 3791677; 522828, 3791533; 522828, 3791549; 522786, 3791392; 522551, 3791280; 522123, 3791100; 522045, 3791067; 521754, 3790920; 521720, 3790887; 521701, 3790869; 521415, 3790926; 521461, 3791224; 521388, 3791890; 521840, 3792484; 521876, 3792788; 522231, 3793154; 521648, 3794623; 520220, 3795352; 520062, 3795340; 519911, 3795467; 519911, 3795372; 519892, 3795385; 519859, 3795386; 519852, 3794123; 519852, 3794096; 519855, 3792770; 519856, 3792497; 519857, 3791172; 519858, 3790888; 519859, 3789912; 519858, 3789912; 519856, 3789558; 519856, 3789553; 519857, 3789281; 519864, 3787908; 519865, 3787680; 519873, 3786294; 519874, 3786054; 519882, 3784687; 519883, 3784445; 519890, 3783080; 519890, 3783075; 519890, 3782812; 519889, 3781468; 519889, 3781193; 519887, 3779869; 519889, 3779595; 519893, 3778278; 519893, 3777979; 519898, 3776669; 519898, 3776363; 519900, 3776053; 519907, 3776053; 519904, 3775054; 519905, 3774745; 519906, 3774539; 519911, 3773447; 519911, 3772930; 519913, 3771821; 513281, 3771861; 513296, 3778296; 510077, 3778284; 510095, 3779869; 508484, 3779869; 508464, 3783084; 506857, 3783090; 506850, 3786308; 499892, 3786317; 499900, 3791143; 499231, 3791599; 498189, 3791868; 497791, 3792901; 496904, 3794084; 496920, 3795524; 497020, 3795985; 497606, 3795853; 497919, 3795855; 499117, 3795862; 499190, 3795863; 499407, 3795734; 499415, 3795729; 499519, 3795667; 499870, 3796433; 499895, 3798580; 499650, 3798810; 499462, 3799092; 499304, 3799301; 499087, 3799434; 498931, 3799508; 498750, 3799382; 498714, 3799343; 498642, 3799264; 498564, 3799180; 498349, 3799011; 498157, 3798855; 497929, 3798694; 497707, 3798569; 497342, 3798319; 497045, 3798047; 496807, 3797767; 496678, 3797574; 496506, 3797419; 496291, 3797396; 495955, 3797536; 495659, 3797725; 493804, 3798473; 492139, 3799905; 492060, 3801632; 493651, 3804077; 493326, 3804144; 493212, 3804167; 489736, 3804878; 488424, 3805147; 487977, 3805238; 487701, 3805295; 486301, 3807737; 488198, 3810768; 490319, 3811907; 489333, 3814395; 490595, 3816113; 489528, 3816788; 488310, 3814613; 486884, 3813756; 485660, 3811326; 482801, 3810475; 481521, 3810836; 480095, 3811847; 478150, 3811835; 478148, 3810253; 478896, 3810051; 478906, 3810048; 478906, 3810058; 478903, 3810132; 478965, 3810200; 479019, 3809979; 479102, 3809804; 479219, 3809687; 479324, 3809560; 479326, 3809443; 479338, 3809399; 479391, 3809403; 479417, 3809405; 479419, 3809406; 479494, 3809429; 479577, 3809361; 479646, 3808544; 479702, 3808443; 479821, 3808502; 479887, 3808516; 479972, 3808527; 480021, 3808590; 480108, 3808572; 480177, 3808484; 480353, 3808340; 480443, 3808176; 480517, 3808049; 480525, 3807840; 480515, 3807806; 480448, 3807579; 480328, 3807327; 478767, 3806838; 477908, 3805908; 476577, 3806513; 476836, 3809024; 475778, 3809506; 475310, 3808223; 475232, 3808008; 475170, 3807838; 475134, 3807741; 474722, 3806613; 474617, 3806325; 474580, 3806305; 473402, 3805688; 472487, 3804633; 471272, 3804467; 467389, 3805095; 464984, 3804479; 463956, 3805158; 463086, 3805732; 462097, 3806892; 461447, 3807821; 461011, 3808653; 460751, 3808657; 459374, 3808674; 459280, 3808675; 457731, 3806440; 457728, 3806436; 457469, 3806061; 456815, 3806006; 456771, 3804458; 456521, 3804323; 455145, 3803583; 451154, 3806596; 455266, 3806556; 455237, 3807311; 455012, 3807319; 454727, 3807330; 454648, 3807413; 454643, 3807553; 454729, 3807740; 454881, 3807901; 454885, 3807905; 454912, 3807976; 454934, 3808034; 454915, 3808078; 454888, 3808142; 454712, 3808161; 454445, 3808159; 454341, 3808220; 454240, 3808367; 454095, 3808508; 453952, 3808595; 453929, 3808715; 453916, 3808828; 453813, 3808985; 453742, 3808931; 453606, 3808855; 453452, 3808809; 453334, 3808886; 453111, 3808962; 453067, 3808975; 452979, 3809000; 452933, 3809096; 452969, 3809368; 453058, 3809570; 453143, 3809721; 453129, 3809902; 453206, 3810038; 453314, 3810104; 453388, 3810230; 452234, 3810226; 451348, 3810223; 451212, 3810223; 449862, 3810219; 449888, 3814008.

(33) Map 6 of Units UGM-10, UGM-11, BR-W-2, BR-W-3, BR-W-4, BR-W-5 follows:

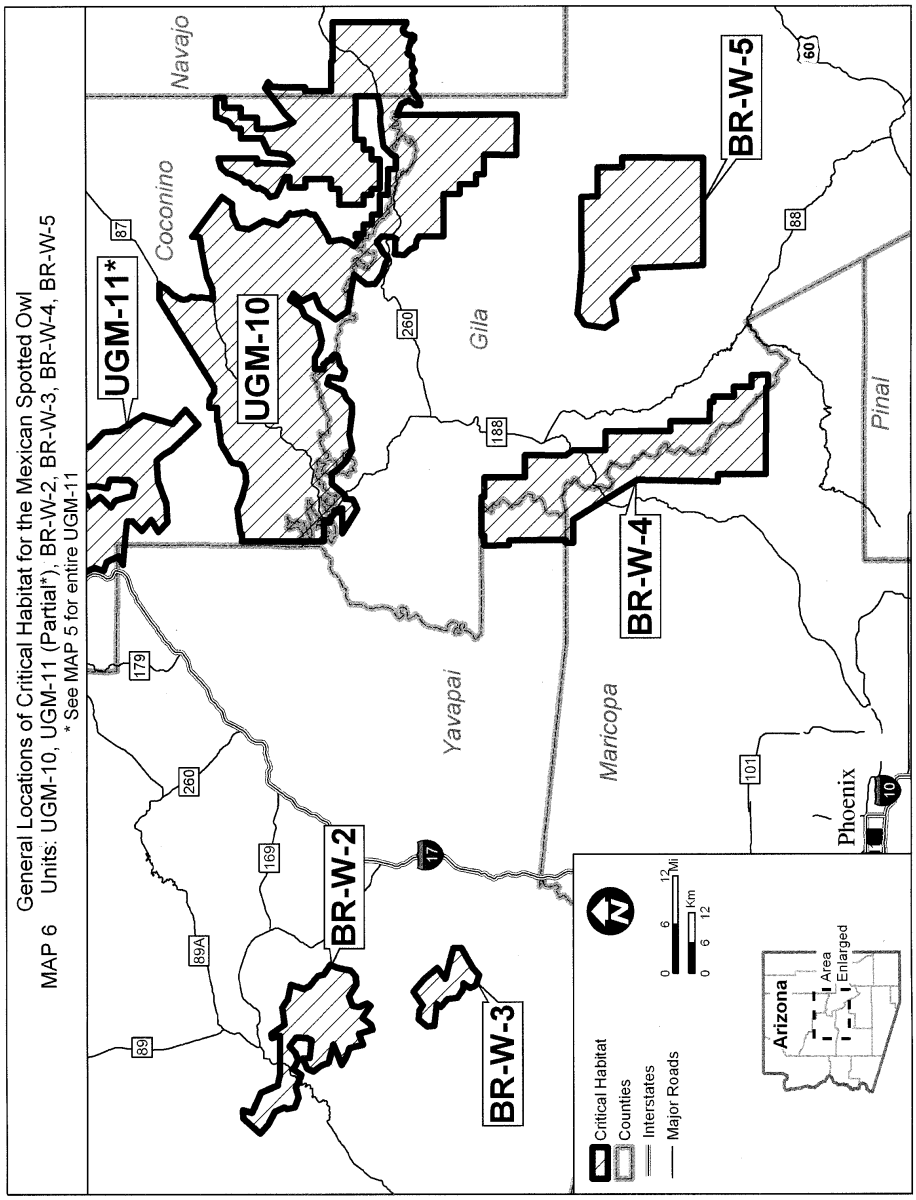

(34) Unit BR-W-6: Gila County, Arizona. Land bounded by the following UTM Zone 12 NAD 83 coordinates (meters E, meters N): 502563, 3688203; 502472, 3688558; 503028, 3688560; 505222, 3688567; 505464, 3688568; 507739, 3688575; 507738, 3690190; 510945, 3690190; 510945, 3693314; 511469, 3693312; 514602, 3693294; 516623, 3693291; 516797, 3693291; 520407, 3693286; 520885, 3693285; 520886, 3692876; 520889, 3691663; 520890, 3691295; 520892, 3690482; 521237, 3690484; 521801, 3690487; 524673, 3690505; 524765, 3690226; 525012, 3689882; 525243, 3689154; 525260, 3688504; 524821, 3687594; 524845, 3687232; 524342, 3686349; 524206, 3685899; 524020, 3685666; 523530, 3684299; 523464, 3684031;

523222, 3683456; 523169, 3683183; 522563, 3681980; 522253, 3681860; 521862, 3681049; 521428, 3680900; 521271, 3680575; 520855, 3680388; 520712, 3679727; 520423, 3679231; 520409, 3679207; 516839, 3679214; 513042, 3679221; 512904, 3679221; 512904, 3679221; 512901, 3679081; 511666, 3679079; 509705, 3679076; 509692, 3683753; 506122, 3683760; 506116, 3685369; 503292, 3685378; 502563, 3688203.

(35) Unit BR-W-7: Graham County, Arizona. Land bounded by the following UTM Zone 12 NAD 83 coordinates (meters E, meters N): 564004, 3637710; 563939, 3637710; 563933, 3638274; 563860, 3645199; 563858, 3645381; 563855, 3645636; 563804, 3645635; 563731, 3645634; 562808, 3645614; 562806, 3645614; 562806, 3645614; 562806, 3645725; 562805, 3645947; 562802, 3646509; 562777, 3652160; 562777, 3652175; 563020, 3652089; 564323, 3651519; 564326, 3651519; 565935, 3651203; 567541, 3650716; 568165, 3650527; 568713, 3650361; 568759, 3650360; 568773, 3650355; 569187, 3650339; 569222, 3645713; 568679, 3645711; 568725, 3637758; 564004, 3637710.

(36) Unit BR-W-8: Graham County, Arizona. Land bounded by the following UTM Zone 12 NAD 83 coordinates (meters E, meters N): 583233, 3620330; 583212, 3621944; 583151, 3626680; 583401, 3626675; 583354, 3628249; 583392, 3628258; 583378, 3629880; 583376, 3630156; 584952, 3630155; 588503, 3630151; 589303, 3630150; 591377, 3630148; 593484, 3630146; 594612, 3630153; 594613, 3629877; 594615, 3628191; 602575, 3628234; 602608, 3626647; 607400, 3626702; 607399, 3625279; 608979, 3625289; 609014, 3625289; 609014, 3625214; 609024, 3621885; 610611, 3621917; 610622, 3618693; 615448, 3618719; 615463, 3617116; 615360, 3617097; 615535, 3605983; 609123, 3605951; 609079, 3609245; 605856, 3609212; 605805, 3612411; 599370, 3612343; 599358, 3613913; 596152, 3613923; 596121, 3615530; 593616, 3615630; 592914, 3615618; 592879, 3617187; 592863, 3617187; 592075, 3617171; 591680, 3617163; 588074, 3617092; 588074, 3617150; 588052, 3618764; 586433, 3618745; 583254, 3618708; 583233, 3620330.

(37) Unit BR-W-9: Graham County, Arizona. Land bounded by the following UTM Zone 12 NAD 83 coordinates (meters E, meters N): 556421, 3604014; 556408, 3605608; 558028, 3605625; 558046, 3607166; 559646, 3607168; 559603, 3608785; 558001, 3608771; 557953, 3616701; 561191, 3616719; 561191, 3616879; 567170, 3616937; 567197, 3616938; 567199, 3616157; 567209, 3612096; 568817, 3612098; 568963, 3597642; 573391, 3597666; 573386, 3596111; 573397, 3591152; 571779, 3591098; 568689, 3591045; 568678, 3592648; 565423, 3592613; 565038, 3592609; 563401, 3592592; 561805, 3592575; 561080, 3592568; 561080, 3592716; 561072, 3596030; 561059, 3597565; 560980, 3597567; 560991, 3597707; 561073, 3598166; 560999, 3599049; 560918, 3599217; 560931, 3599353; 561015, 3599852; 561031, 3600150; 560773, 3600585; 560730, 3600800; 560726, 3600932; 560693, 3601086; 560530, 3601333; 560342, 3601396; 560285, 3601521; 560406, 3601652; 560455, 3601779; 560455, 3601947; 558793, 3601884; 558807, 3604026; 558009, 3604007; 556422, 3603969; 556421, 3604014.

(38) Unit BR-W-10: Cochise County, Arizona. Land bounded by the following UTM Zone 12 NAD 83 coordinates (meters E, meters N): 583134, 3586498; 583134, 3586515; 585314, 3586524; 586969, 3586532; 587918, 3586536; 588543, 3586539; 589526, 3586543; 589581, 3586544; 589610, 3583360; 591156, 3583371; 591197, 3583371; 591202, 3582973; 591207, 3582553; 591238, 3580094; 591258, 3578562; 591203, 3578561; 590787, 3578557; 588013, 3578524; 585977, 3578501; 584826, 3578487; 584806, 3580043; 584784, 3581691; 583144, 3581693; 583134, 3586498.

(39) Unit BR-W-11: Pima and Pinal Counties, Arizona. Land bounded by the following UTM Zone 12 NAD 83 coordinates (meters E, meters N): 514911, 3577908; 514911, 3579513; 513299, 3579494; 513301, 3579425; 510084, 3579429; 510070, 3587414; 513203, 3587409; 513213, 3587806; 515756, 3587828; 515737, 3595910; 515769, 3597398; 515771, 3597455; 515781, 3597458; 516364, 3597456; 516348, 3601612; 523670, 3601584; 523700, 3601584; 523847, 3601583; 524718, 3601580; 524888, 3601579; 525226, 3601578; 527106, 3601570; 527602, 3601568; 527599, 3599823; 527598, 3599046; 527596, 3597485; 529153, 3597489; 530166, 3597492; 530166, 3597448; 530150, 3595953; 530150, 3595894; 530144, 3593493; 530143, 3592692; 530139, 3591088; 533840, 3591100; 533896, 3591100; 533896, 3591090; 533914, 3584720; 537057, 3584724; 537129, 3584724; 537129, 3584720; 537164, 3578312; 541921, 3578321; 541989, 3578322; 541995, 3575111; 541995, 3575108; 543529, 3575115; 544714, 3575120; 545213, 3575122; 545219, 3571911; 545604, 3571911; 545611, 3571911; 546758, 3571911; 548441, 3571912; 548448, 3570312; 548455, 3568714; 550368, 3568713; 550462, 3552466; 550386, 3552469; 550393, 3549425; 550123, 3549406; 550131, 3546085; 547604, 3546045; 547604, 3546045; 546823, 3546033; 544053, 3545989; 544053, 3545989; 543676, 3545983; 543593, 3545982; 542799, 3545971; 542107, 3545961; 542105, 3546739; 542099, 3548862; 539055, 3548865; 538961, 3552054; 538960, 3552062; 538960, 3552079; 538930, 3558568; 532696, 3558536; 531089, 3558591; 529459, 3558562; 529446, 3566577; 529443, 3568326; 527829, 3568335; 527814, 3570720; 527779, 3576331; 523008, 3576308; 523011, 3576333; 518112, 3576344; 516500, 3576333; 516451, 3576332; 514910, 3576301; 514911, 3577908.

(40) Map 7 of Units BR-W-6, BR-W-7, BR-W-8, BR-W-9, BR-W-10, BR-W-11 follows:

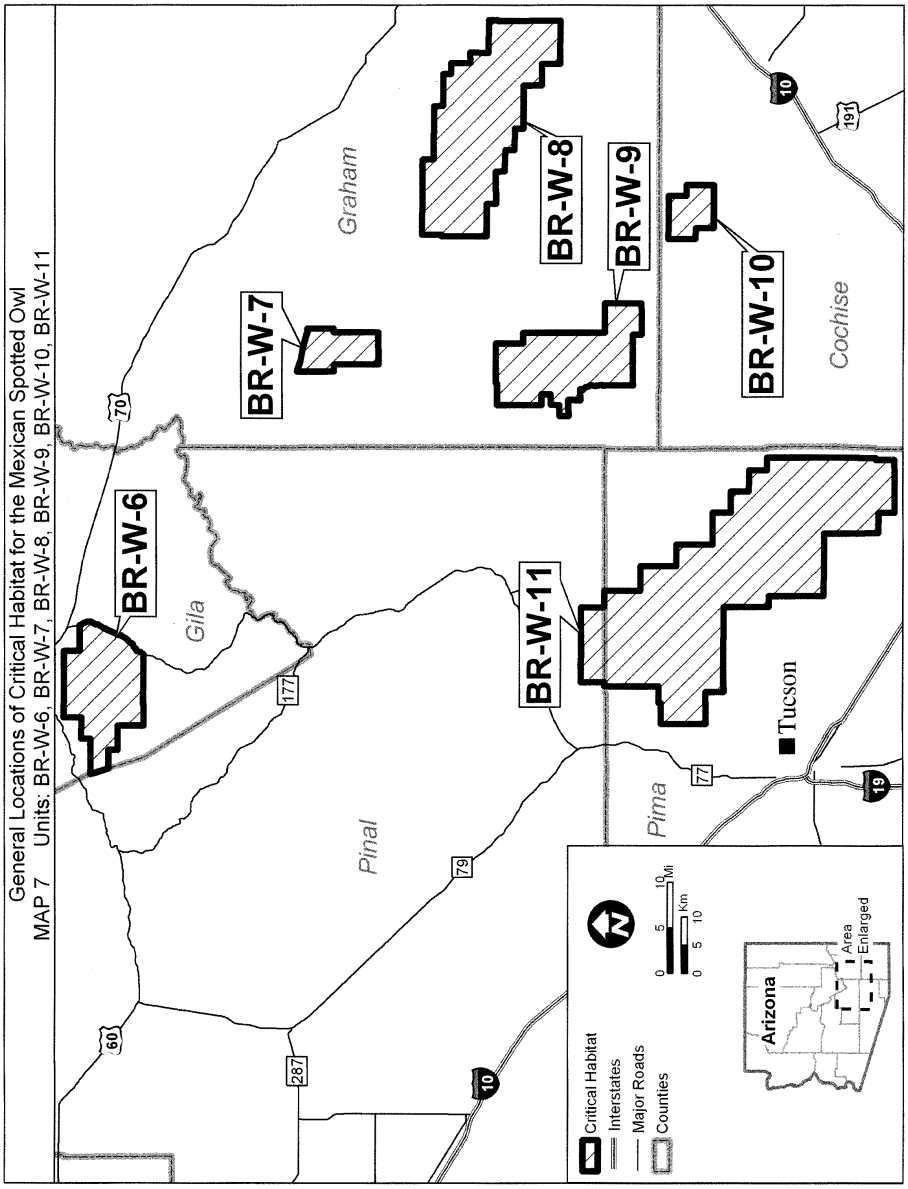

(41) Unit BR-W-12: Pima and Santa Cruz Counties, Arizona. Land bounded by the following UTM Zone 12 NAD 83 coordinates (meters E, meters N): 507223, 3503540; 507222, 3503923; 507210, 3510178; 507207, 3511768; 512012, 3511765; 512029, 3513951; 519839, 3513903; 519837, 3512331; 521448, 3512331; 521449, 3510746; 521449, 3510719; 521401, 3510722; 521421, 3505894; 523047, 3505896; 523072, 3501065; 522922, 3501073; 522908, 3500031; 522901, 3499595; 522855, 3496282; 515042, 3496240; 514862, 3496239; 514865, 3497440; 514866, 3497889; 513642, 3497872; 513603, 3500692; 511274, 3500691; 508826, 3500533; 507228, 3500531; 507223, 3503540.

(42) Unit BR-W-13: Santa Cruz County, Arizona. Land bounded by the following UTM Zone 12 NAD 83 coordinates (meters E, meters N): 477926, 3480116; 477928, 3480684; 477929, 3480849; 478021, 3480850; 478107, 3480851; 494123, 3481043; 494135, 3477657; 494138, 3476848; 494150, 3473565; 494152, 3472791; 494157, 3471435; 499874, 3471475; 499889, 3466508; 499817, 3466508; 499817, 3466480; 498245, 3466472; 497297, 3466470; 495684, 3466467; 494117, 3466463; 492789, 3466461; 490859, 3467185; 490607, 3467281; 489534, 3467696; 487987, 3468296; 487718, 3468379; 487625, 3468408; 487119, 3468605; 486539, 3468831; 485841, 3469087; 485158, 3469336; 483741, 3469870; 480405, 3471135; 478429, 3471883; 477890, 3472085; 477926, 3480116.

(43) Unit BR-W-14: Santa Cruz County, Arizona. Land bounded by the following UTM Zone 12 NAD 83 coordinates (meters E, meters N): 519717, 3479120; 519716, 3479312; 519711, 3479968; 519709, 3480151; 519672, 3485029; 519664, 3485029; 519513, 3485029; 519483, 3486642; 522819, 3486657; 522893, 3486657; 522885, 3487427; 524131, 3488287; 524147, 3488298; 525321, 3488300; 531914, 3488306; 531925, 3485072; 531918, 3481902; 530998, 3481895; 530999, 3481193; 530999, 3480920; 531000, 3480388; 531000, 3480347; 531004, 3476755; 531005, 3476102; 531005, 3475514; 531006, 3474993; 531006, 3474694; 527806, 3474669; 527813, 3470555; 527814, 3470236; 527814, 3469850; 528731, 3469858; 528828, 3469859; 529037, 3469861; 529271, 3469863; 530617, 3469875; 530755, 3469876; 531025, 3469879; 531051, 3466622; 531051, 3466611; 525892, 3466603; 525599, 3466603; 525500, 3466603; 523661, 3466616; 523601, 3466616; 523537, 3466616; 522993, 3466622; 521376, 3466615; 521373, 3466615; 519814, 3466612; 519763, 3473144; 519717, 3479120.

(44) Unit BR-W-15: Cochise County, Arizona. Land bounded by the following UTM Zone 12 NAD 83 coordinates (meters E, meters N): 551116, 3487040; 551113, 3487713; 551093, 3491442; 551093, 3491449; 551211, 3491450; 551212, 3491450; 552165, 3491456; 552165, 3491421; 552169, 3491401; 552175, 3491388; 552219, 3491333; 552254, 3491282; 552267, 3491252; 552276, 3491209; 552256, 3491131; 552248, 3491093; 552251, 3491070; 552248, 3491052; 552221, 3490915; 552210, 3490879; 552164, 3490748; 552167, 3490711; 552190, 3490678; 552211, 3490637; 552218, 3490607; 552221, 3490580; 552229, 3490555; 552255, 3490510; 552275, 3490482; 552369, 3490379; 552474, 3490285; 552486, 3490258; 552489, 3490245; 552514, 3490210; 552537, 3490188; 552625, 3490145; 552649, 3490127; 552669, 3490103; 552673, 3490087; 552690, 3490048; 552698, 3490041; 552754, 3489991; 552780, 3489953; 552817, 3489837; 552821, 3489831; 552836, 3489809; 552844, 3489802; 552890, 3489799; 552892, 3489797; 552983, 3489792; 553004, 3489786; 553020, 3489775; 553039, 3489759; 553052, 3489745; 553070, 3489731; 553151, 3489699; 553207, 3489686; 553225, 3489678; 553233, 3489669; 553238, 3489658; 553229, 3489564; 553240, 3489399; 553247, 3489368; 553255, 3489350; 553265, 3489314; 553269, 3489293; 553268, 3489274; 553255, 3489255; 553241, 3489246; 553213, 3489231; 553211, 3489208; 553223, 3489179; 553236, 3489164; 553247, 3489157; 553381, 3489035; 553420, 3488995; 553448, 3488949; 553449, 3488938; 553448, 3488905; 553452, 3488891; 553465, 3488872; 553497, 3488850; 553560, 3488818; 553580, 3488799; 553593, 3488781; 553645, 3488695; 553662, 3488672; 553690, 3488624; 553701, 3488608; 553710, 3488597; 553779, 3488540; 553781, 3488513; 553778, 3488505; 553751, 3488473; 553740, 3488449; 553724, 3488407; 553719, 3488385; 553714, 3488332; 553723, 3488300; 553730, 3488284; 553736, 3488278; 553808, 3488251; 553840, 3488235; 553853, 3488225; 554071, 3488064; 554091, 3488046; 554099, 3488027; 554102, 3488010; 554097, 3487945; 554094, 3487931; 554103, 3487892; 554114, 3487862; 554170, 3487781; 554208, 3487734; 554225, 3487705; 554274, 3487664; 554322, 3487644; 554329, 3487643; 554361, 3487638; 554475, 3487587; 554484, 3487585; 554516, 3487586; 554524, 3487583; 554532, 3487581; 554562, 3487581; 554575, 3487570; 554580, 3487563; 554603, 3487488; 554617, 3487463; 554629, 3487450; 554647, 3487437; 554755, 3487375; 554822, 3487332; 554859, 3487303; 554885, 3487271; 554917, 3487245; 554949, 3487229; 554975, 3487224; 555000, 3487224; 555023, 3487219; 555059, 3487219; 555075, 3487225; 555116, 3487259; 555120, 3487257; 555149, 3487231; 555154, 3487219; 555159, 3487213; 555166, 3487189; 555168, 3487147; 555177, 3487122; 555186, 3487107; 555217, 3487065; 555350, 3486896; 555398, 3486844; 555440, 3486803; 555478, 3486774; 555507, 3486749; 555545, 3486730; 555593, 3486694; 555595, 3486686; 555594, 3486678; 555588, 3486673; 555578, 3486667; 555532, 3486654; 555497, 3486638; 555480, 3486625; 555468, 3486611; 555466, 3486608; 555456, 3486592; 555445, 3486578; 555394, 3486526; 555345, 3486481; 555322, 3486453; 555313, 3486436; 555258, 3486375; 555227, 3486363; 555189, 3486355; 555166, 3486343; 555155, 3486334; 555135, 3486294; 555128, 3486263; 555126, 3486228; 555128, 3486198; 555145, 3486079; 555143, 3486020; 555158, 3485947; 555151, 3485912; 555133, 3485888; 555108, 3485866; 555041, 3485828; 555021, 3485801; 555030, 3485637; 555023, 3485606; 555028, 3485571; 555042, 3485536; 555064, 3485499; 555084, 3485469; 555134, 3485415; 555151, 3485378; 555141, 3485354; 555117, 3485333; 555072, 3485304; 555054, 3485289; 555040, 3485266; 555025, 3485231; 555020, 3485195; 555019, 3485195; 555007, 3485145; 555007, 3485134; 555013, 3485116; 555059, 3485052; 555063, 3485047; 555123, 3484978; 555177, 3484931; 555200, 3484907; 555255, 3484860; 555290, 3484827; 555324, 3484792; 555386, 3484722; 555420, 3484663; 555439, 3484641; 555463, 3484571; 555492, 3484548; 555531, 3484550; 555541, 3484543; 555641, 3484550; 555670, 3484539; 555688, 3484525; 555701, 3484511; 555734, 3484466; 555747, 3484442; 555779, 3484393; 555788, 3484373; 555815, 3484341; 555825, 3484336; 555864, 3484336; 555864, 3484336; 555873, 3484332; 555915, 3484331; 555970, 3484339; 556013, 3484347; 556038, 3484349; 556059, 3484351; 556066, 3484351; 556069, 3484351; 556084, 3484331; 556109, 3484261; 556158, 3484157; 556172, 3484145; 556236, 3484103; 556343, 3484010; 556372, 3483935; 556393, 3483896; 556412, 3483872; 556456, 3483836; 556484, 3483820; 556612, 3483758; 556653, 3483745; 556673, 3483742; 556689, 3483744; 556701, 3483740; 556721, 3483737; 556824, 3483753; 556993, 3483793; 556995, 3483793; 557011, 3483788; 557165, 3483680; 557208, 3483654; 557266, 3483628; 557314, 3483613; 557374, 3483606; 557412, 3483600; 557437, 3483599; 557461, 3483595; 557483, 3483594; 557527, 3483580; 557582, 3483545; 557594, 3483523; 557602, 3483484; 557602, 3483462; 557601, 3483456; 557591, 3483422; 557576, 3483381; 557579, 3483359; 557588,

3483343; 557603, 3483323; 557631, 3483299; 557671,
3483274; 557683, 3483261; 557686, 3483251; 557683,
3483243; 557677, 3483237; 557604, 3483198; 557593,
3483192; 557552, 3483159; 557531, 3483139; 557448,
3483004; 557426, 3482958; 557414, 3482940; 557395,
3482925; 557340, 3482866; 557327, 3482840; 557323,
3482828; 557326, 3482819; 557334, 3482807; 557371,
3482779; 557413, 3482753; 557553, 3482696; 557580,
3482683; 557606, 3482664; 557689, 3482621; 557795,
3482558; 557835, 3482541; 557862, 3482535; 557878,
3482535; 557885, 3482536; 557910, 3482530; 557927,
3482530; 557963, 3482536; 557970, 3482530; 557996,
3482496; 558010, 3482458; 557998, 3482375; 558003,
3482336; 557999, 3482281; 557983, 3482256; 557965,
3482229; 557935, 3482210; 557927, 3482197; 557924,
3482184; 557931, 3482177; 557994, 3482163; 558025,
3482141; 558063, 3482105; 558087, 3482075; 558127,
3482035; 558184, 3481991; 558195, 3481957; 558196,
3481914; 558177, 3481773; 558179, 3481711; 558186,
3481669; 558198, 3481632; 558215, 3481614; 558221,
3481598; 558229, 3481580; 558235, 3481569; 558243,
3481526; 558240, 3481452; 558235, 3481420; 558234,
3481375; 558214, 3481331; 558187, 3481283; 558163,
3481257; 558141, 3481228; 558134, 3481191; 558143,
3481032; 558164, 3480952; 558119, 3480891; 558109,
3480866; 558102, 3480826; 558089, 3480792; 558061,
3480758; 558042, 3480738; 557976, 3480698; 557908,
3480651; 557899, 3480635; 557897, 3480604; 557893,
3480572; 557908, 3480528; 557926, 3480496; 557934,
3480467; 557934, 3480423; 557927, 3480385; 557924,
3480356; 557927, 3480345; 557957, 3480304; 557992,
3480271; 557999, 3480254; 557998, 3480217; 557975,
3480101; 557979, 3480081; 557991, 3480040; 558014,
3480017; 558027, 3479999; 558038, 3479978; 558038,
3479976; 558051, 3479968; 558144, 3479945; 558176,
3479944; 558204, 3479861; 558263, 3479791; 558285,
3479748; 558293, 3479724; 558317, 3479703; 558344,
3479699; 558363, 3479700; 558366, 3479698; 558378,
3479696; 558393, 3479688; 558412, 3479681; 558426,
3479675; 558440, 3479684; 558440, 3479684; 558441,
3479683; 558475, 3479670; 558488, 3479679; 558511,
3479701; 558543, 3479716; 558601, 3479728; 558639,
3479726; 558699, 3479779; 558705, 3479781; 558717,
3479775; 558738, 3479747; 558774, 3479678; 558793,
3479646; 558849, 3479603; 558854, 3479593; 558860,
3479568; 558875, 3479540; 558908, 3479516; 558949,
3479492; 558971, 3479471; 559154, 3479243; 559170,
3479220; 559195, 3479153; 559206, 3479141; 559206,
3479122; 559206, 3479117; 559206, 3479113; 559215,
3479108; 559223, 3479099; 559307, 3478996; 559461,
3478796; 559516, 3478738; 559550, 3478707; 559559,
3478700; 559593, 3478688; 559614, 3478671; 559629,
3478655; 559658, 3478603; 559688, 3478556; 559734,
3478490; 559792, 3478434; 559881, 3478381; 559888,
3478372; 559929, 3478336; 560001, 3478267; 560028,
3478240; 560070, 3478191; 560082, 3478173; 560096,
3478146; 560112, 3478031; 560116, 3478023; 560121,
3478018; 560129, 3478017; 560160, 3478030; 560160,
3478026; 560164, 3478018; 560170, 3478013; 560177,
3478012; 560221, 3478031; 560249, 3478048; 560269,
3478061; 560304, 3478071; 560320, 3478072; 560334,
3478069; 560357, 3478060; 560425, 3478020; 560462,
3478007; 560478, 3478011; 560482, 3478012; 560510,
3478002; 560527, 3478006; 560620, 3478014; 560653,
3478022; 560702, 3478044; 560704, 3478044; 560706,
3478042; 560757, 3478001; 560836, 3477968; 560841,
3477966; 560876, 3477961; 560886, 3477962; 560889,
3477961; 560924, 3477956; 561009, 3477961; 561156,
3477961; 561424, 3477986; 561530, 3478004; 561787,
3478026; 561816, 3478034; 561837, 3478044; 561890,
3478085; 561899, 3478088; 561910, 3478090; 561919,
3478086; 561974, 3478035; 561993, 3478024; 562013,
3478016; 562094, 3477998; 562246, 3477967; 562285,
3477950; 562307, 3477950; 562313, 3477954; 562334,
3477945; 562356, 3477945; 562409, 3477983; 562428,
3477991; 562442, 3477993; 562459, 3477993; 562463,
3477992; 562491, 3477989; 562539, 3477994; 562582,
3478012; 562610, 3478033; 562626, 3478056; 562672,
3478097; 562677, 3478106; 562680, 3478126; 562670,
3478164; 562600, 3478379; 562600, 3478382; 562573,
3478454; 562506, 3478601; 562494, 3478633; 562497,
3478643; 562525, 3478699; 562540, 3478719; 562555,
3478733; 562614, 3478812; 562653, 3478858; 562699,
3478902; 562792, 3478983; 562851, 3479047; 562882,
3479089; 562897, 3479116; 562952, 3479179; 562968,
3479216; 562968, 3479255; 562965, 3479272; 562871,
3479430; 562865, 3479449; 562859, 3479461; 562854,
3479489; 562862, 3479523; 562870, 3479537; 562877,
3479556; 562897, 3479629; 562922, 3479688; 562950,
3479720; 563010, 3479761; 563025, 3479784; 563064,
3479859; 563067, 3479923; 563056, 3479969; 563047,
3479993; 563047, 3479999; 563046, 3480035; 563048,
3480070; 563039, 3480121; 563012, 3480213; 562963,
3480442; 562963, 3480452; 562965, 3480463; 562970,
3480474; 562982, 3480487; 563036, 3480529; 563077,
3480572; 563108, 3480615; 563304, 3480835; 563320,
3480855; 563330, 3480862; 563345, 3480867; 563435,
3480828; 563447, 3480826; 563469, 3480823; 563482,
3480824; 563484, 3480823; 563518, 3480818; 563580,
3480822; 563602, 3480827; 563722, 3480910; 563756,
3480950; 563780, 3480990; 563790, 3481034; 563800,
3481050; 563823, 3481080; 563855, 3481113; 563879,
3481129; 563914, 3481145; 563933, 3481151; 563973,
3481158; 564041, 3481154; 564046, 3481153; 564081,
3481157; 564184, 3481173; 564220, 3481182; 564252,
3481191; 564395, 3481263; 564440, 3481275; 564481,
3481266; 564490, 3481268; 564493, 3481269; 564529,
3481261; 564539, 3481263; 564557, 3481272; 564642,
3481339; 564674, 3481346; 564748, 3481341; 564808,
3481342; 564842, 3481347; 564861, 3481354; 564902,
3481378; 564910, 3481385; 564919, 3481396; 564935,
3481427; 564945, 3481507; 564936, 3481540; 564933,
3481556; 564934, 3481566; 564940, 3481576; 564951,
3481583; 564969, 3481591; 565003, 3481597; 565183,
3481615; 565197, 3481622; 565200, 3481624; 565246,
3481653; 565266, 3481670; 565305, 3481731; 565321,
3481750; 565376, 3481829; 565382, 3481841; 565379,
3481867; 565376, 3481878; 565381, 3481907; 565452,
3481957; 565490, 3481977; 565517, 3481995; 565549,
3482031; 565561, 3482057; 565566, 3482072; 565567,
3482070; 565597, 3482005; 565611, 3481981; 565625,
3481962; 565635, 3481955; 565670, 3481952; 565677,
3481955; 565683, 3481950; 565719, 3481947; 565742,
3481958; 565776, 3481984; 565802, 3481999; 565814,
3482012; 565844, 3482064; 565850, 3482086; 565895,
3482124; 565950, 3482167; 566025, 3482218; 566098,
3482260; 566162, 3482265; 566227, 3482373; 566330,
3482532; 566342, 3482560; 566379, 3482600; 566803,
3483228; 566812, 3483240; 566831, 3483267; 567203,
3483269; 567260, 3483270; 567260, 3483246; 567261,
3480865; 567261, 3480052; 568825, 3480062; 570518,
3480072; 570518, 3480046; 570528, 3479402; 570531,
3479194; 570543, 3478412; 570562, 3477131; 570567,
3476818; 570590, 3475241; 572030, 3475246; 572143,

3475246; 572117, 3472269; 572114, 3472004; 572598, 3472016; 573734, 3472043; 573757, 3469074; 573735, 3469075; 573687, 3469077; 573691, 3468772; 573694, 3468387; 573699, 3467562; 573702, 3467157; 573701, 3466893; 571019, 3466867; 568093, 3466838; 568094, 3466843; 564158, 3466805; 564129, 3470384; 560941, 3470354; 560935, 3472008; 556120, 3471939; 556090, 3477138; 556089, 3477442; 556065, 3481603; 551243, 3481584; 551235, 3481837; 551148, 3481843; 551126, 3485164; 551122, 3486084; 551121, 3486139; 551116, 3487040.

(45) Unit BR-W-16: Cochise County, Arizona. Land bounded by the following UTM Zone 12 NAD 83 coordinates (meters E, meters N): 553658, 3515522; 551784, 3515503; 551921, 3523611; 553478, 3523613; 553456, 3526858; 559874, 3526897; 559870, 3524270; 559869, 3523903; 559867, 3522085; 559864, 3520470; 559859, 3517200; 559856, 3515585; 559784, 3515584; 553800, 3515524; 553658, 3515522.

(46) Map 8 of Units BR-W-12, BR-W-13, BR-W-14, BR-W-15, BR-W-16 follows:

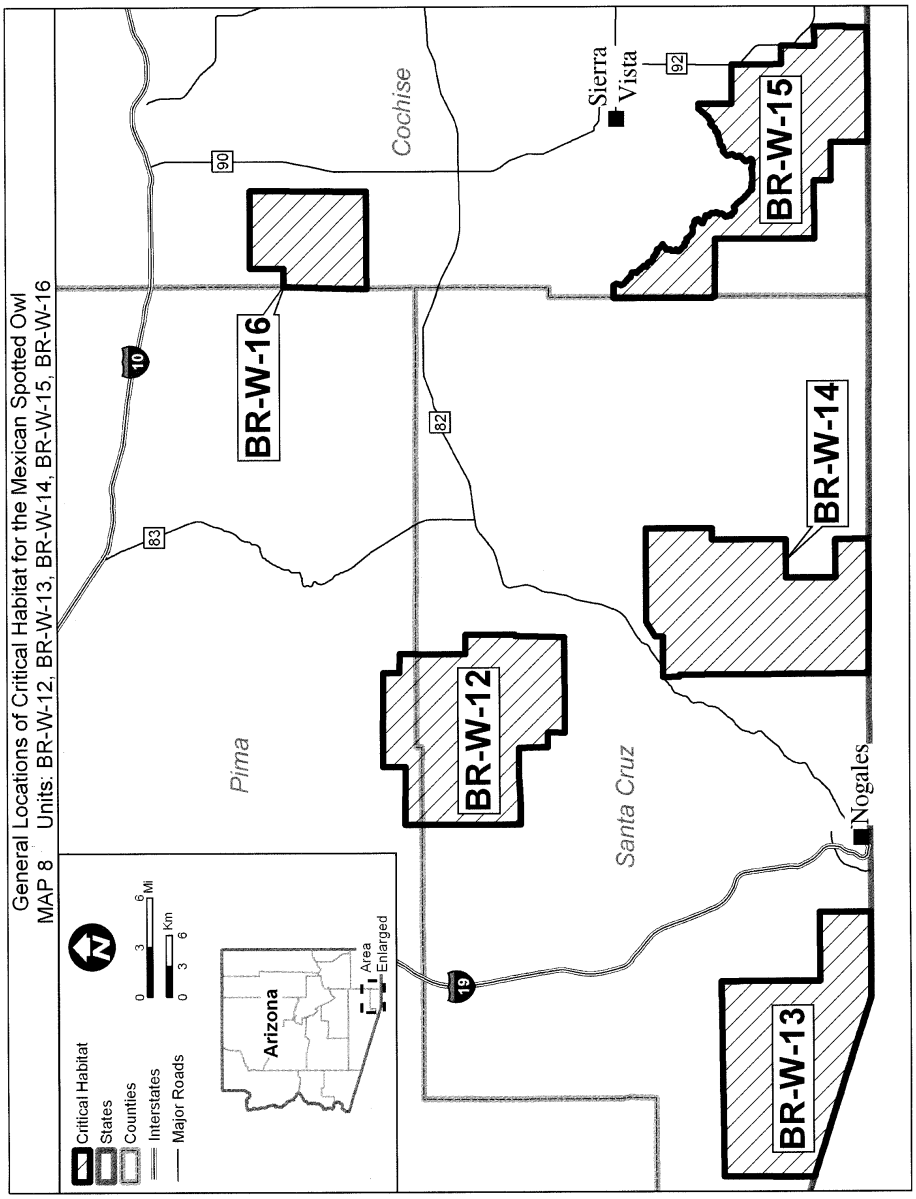

(47) Unit BR-W-18: Cochise County, Arizona. Land bounded by the following UTM Zone 12 NAD 83 coordinates (meters E, meters N): 648960, 3523725; 648920, 3528602; 648848, 3537378; 649820, 3537399; 649971, 3537403; 653796, 3537488; 653755, 3539927; 653755, 3539937; 653727, 3541596; 653719, 3541915; 653659, 3541914; 653655, 3542345; 655240, 3542389; 655236, 3542771; 655216, 3542770; 653645, 3542766; 653636, 3543146; 653301, 3543141; 652064, 3543129; 652031, 3545541; 652842, 3545544; 652842, 3545564; 652837, 3546374; 653634, 3546380; 653571, 3550389; 653524, 3550389; 652722, 3550387; 652722, 3550398; 652622, 3556842; 652622, 3556843; 652819, 3556845; 654051, 3556860; 657459,

3556903; 657463, 3556443; 657463, 3556437; 659924, 3556476; 659924, 3556476; 660697, 3556488; 660711, 3554883; 660712, 3554856; 663888, 3554897; 663956, 3554898; 663979, 3552522; 663991, 3551318; 664002, 3550121; 664003, 3550090; 664650, 3550093; 664690, 3547241; 664692, 3547099; 664765, 3541782; 664765, 3541780; 664782, 3541130; 664807, 3540120; 666311, 3540170; 666326, 3537008; 668076, 3537020; 668866, 3537026; 669285, 3537029; 669765, 3537032; 669760, 3535442; 669756, 3533833; 672909, 3533865; 672683, 3532242; 672782, 3521317; 667838, 3521314; 667846, 3518032; 666229, 3518050; 666257, 3514835; 664733, 3514823; 664787, 3508237; 657969, 3508224; 656736, 3508222; 653640, 3508215; 653519, 3514247; 653510, 3514674; 653410, 3519646; 650148, 3519639; 650133, 3521386; 648979, 3521386; 648960, 3523725.

(48) Map 9 of Unit BR-W-18 follows:

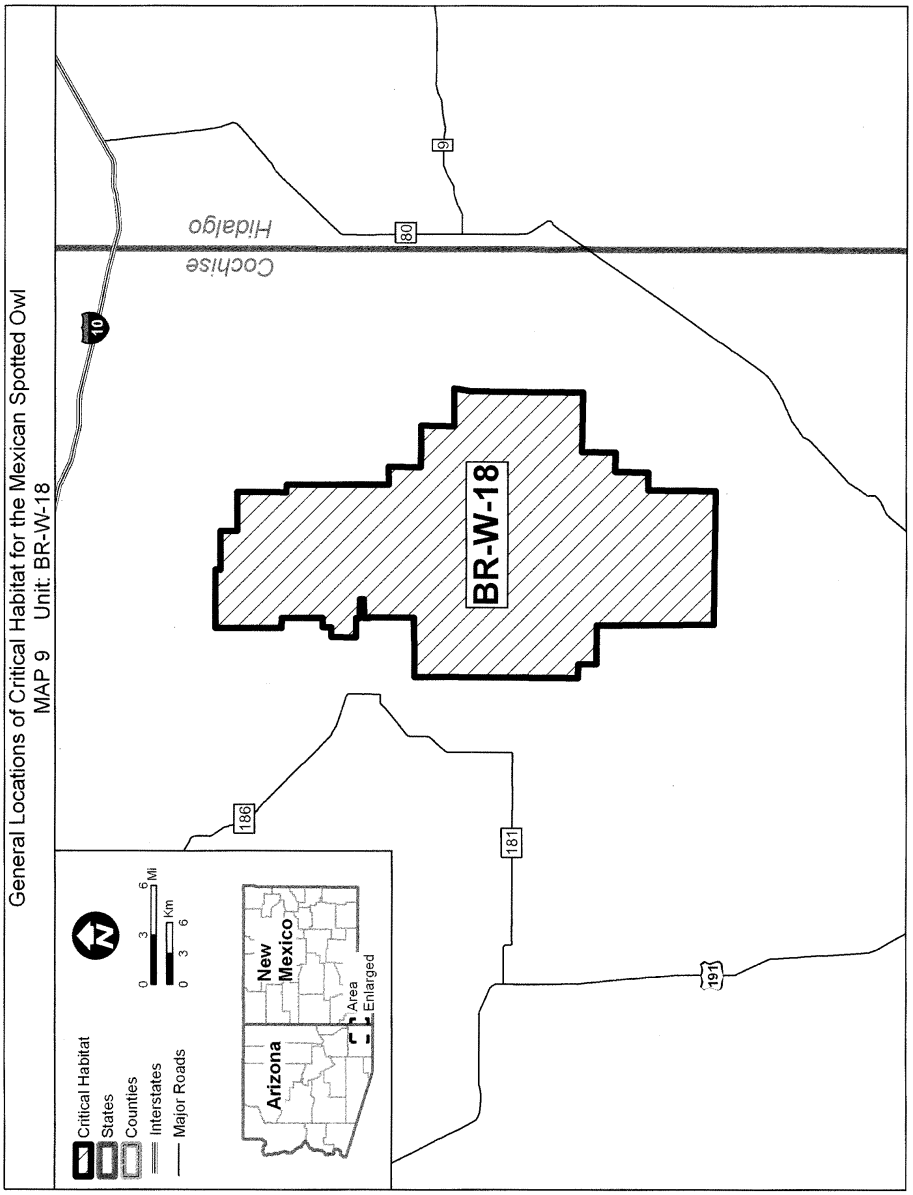

(49) Unit UGM-2: Socorro County, New Mexico. Land bounded by the following UTM Zone 13 NAD 83 coordinates (meters E, meters N): 296578, 3753052; 296593, 3753415; 295301, 3753423; 295317, 3754527; 295029, 3754551; 295057, 3756017; 295061, 3759185; 296322, 3759162; 296354, 3761245; 296240, 3761243; 295835, 3761236; 295120, 3761223; 295108, 3761700; 295204, 3764167; 296419, 3764155; 296443, 3764941; 295227, 3764941; 295251, 3766998; 295251, 3767003; 295255, 3767420; 295263, 3768362; 296153, 3768321; 296312, 3768314; 296324, 3768570; 296324, 3768570; 296325, 3768584; 296336, 3768802; 297033, 3768788; 297919, 3768771; 300002, 3768738; 300002, 3768104; 301583, 3768120; 301550,

3766424; 302589, 3766410; 302774, 3766407; 303954, 3766391; 303954, 3764744; 305592, 3764761; 305608, 3764003; 306308, 3764012; 306275, 3762727; 306226, 3761270; 306209, 3759796; 306185, 3758314; 305485, 3758298; 305477, 3757260; 304555, 3757235; 304529, 3755989; 304497, 3754395; 304401, 3754395; 303913, 3754395; 303871, 3754395; 303871, 3754395; 303822, 3754625; 302249, 3754634; 299714, 3754691; 299705, 3754461; 299006, 3754469; 298956, 3752905; 298575, 3752897; 298116, 3752888; 298108, 3751892; 297995, 3751891; 296947, 3751884; 296964, 3752295; 296980, 3753020; 296885, 3753018; 296577, 3753012; 296578, 3753052.

(50) Unit UGM-3: Socorro County, New Mexico. Land bounded by the following UTM Zone 13 NAD 83 coordinates (meters E, meters N): 274867, 3713915; 271430, 3713904; 271387, 3714898; 270526, 3714924; 270565, 3716604; 269828, 3716592; 269887, 3719864; 269096, 3719824; 269096, 3720452; 266725, 3720573; 266989, 3725255; 267130, 3728073; 266360, 3728113; 266360, 3729735; 265900, 3729760; 265900, 3729780; 265900, 3729790; 265951, 3731660; 265964, 3732887; 266029, 3737385; 266042, 3741093; 263806, 3741119; 263888, 3743335; 259891, 3743458; 260537, 3744919; 261144, 3746276; 261971, 3748951; 261273, 3749662; 260084, 3750850; 260097, 3751199; 260077, 3752253; 263300, 3752212; 263280, 3752840; 266867, 3752800; 266928, 3755313; 268122, 3755128; 268164, 3756428; 270414, 3756469; 270414, 3757158; 273576, 3757117; 273576, 3756798; 273576, 3756396; 273576, 3756387; 274097, 3756387; 274246, 3756387; 274366, 3756387; 274386, 3754786; 275906, 3754766; 275905, 3754527; 275907, 3754523; 275773, 3751561; 277517, 3751535; 277487, 3748604; 277310, 3745113; 277260, 3743833; 277240, 3743318; 277184, 3741884; 277150, 3741016; 277067, 3738889; 277065, 3738832; 275805, 3738815; 275825, 3735592; 276931, 3735567; 276931, 3735557; 277629, 3735528; 277548, 3731802; 280082, 3731741; 280102, 3728660; 281683, 3728660; 281663, 3729323; 283263, 3729300; 283263, 3728883; 284804, 3728924; 284804, 3726796; 283730, 3726796; 283649, 3724019; 282027, 3724100; 281898, 3719680; 279946, 3719693; 279944, 3719335; 279942, 3719082; 279934, 3717755; 279882, 3716436; 277501, 3716436; 277118, 3716442; 277107, 3716204; 277065, 3715764; 277000, 3714886; 275440, 3714858; 275426, 3714041; 275424, 3713916; 274867, 3713915.

(51) Unit UGM-5a: Catron and Grant Counties, New Mexico. Land bounded by the following UTM Zone 12 NAD 83 coordinates (meters E, meters N): 705365, 3704433; 705353, 3704449; 705076, 3704760; 705699, 3705313; 705491, 3705728; 704973, 3705936; 704973, 3706039; 705249, 3706247; 705699, 3706420; 706217, 3706454; 706355, 3706765; 706597, 3707284; 706839, 3707526; 707565, 3707595; 708049, 3707837; 708361, 3708045; 708741, 3708217; 708499, 3708598; 708222, 3708909; 707704, 3709358; 707635, 3710223; 707704, 3710706; 707254, 3711260; 707496, 3711882; 707635, 3712400; 707704, 3712884; 708119, 3713403; 708983, 3713403; 709571, 3713507; 710366, 3714129; 710919, 3714924; 711610, 3715477; 712267, 3716134; 713062, 3716860; 713615, 3717482; 714272, 3717793; 714687, 3718208; 714791, 3718692; 714480, 3718900; 714099, 3719003; 713996, 3719384; 714410, 3719799; 714894, 3720041; 715551, 3720559; 715966, 3720732; 716277, 3720767; 717072, 3721527; 717625, 3721942; 717902, 3722357; 718248, 3722426; 718628, 3722391; 719043, 3722426; 719388, 3722668; 720045, 3722910; 720184, 3723463; 720426, 3724120; 720737, 3724777; 721186, 3725157; 721774, 3725295; 722292, 3725676; 722604, 3726229; 722465, 3726678; 722465, 3727128; 722120, 3727404; 721566, 3727370; 721186, 3727300; 720806, 3727231; 720529, 3727370; 720529, 3727853; 720529, 3728407; 720114, 3728718; 719527, 3728960; 719250, 3729305; 718732, 3729651; 718282, 3729859; 718317, 3730170; 718697, 3730308; 718801, 3730550; 718663, 3730965; 718766, 3731449; 718593, 3731933; 718179, 3732313; 718593, 3732313; 719077, 3732071; 719665, 3731967; 719838, 3732486; 719389, 3732797; 719354, 3733212; 719630, 3733627; 719872, 3734111; 720356, 3734456; 720771, 3734733; 721324, 3735044; 721808, 3735182; 722431, 3735286; 722915, 3735182; 723191, 3734871; 723641, 3734802; 724159, 3734698; 724712, 3734595; 724851, 3735113; 724816, 3735666; 724574, 3736220; 724228, 3736358; 723986, 3736738; 723502, 3736876; 723088, 3737153; 722742, 3737706; 722500, 3738121; 722258, 3738536; 722604, 3738709; 722846, 3738639; 723226, 3738467; 723641, 3738570; 724021, 3738397; 724297, 3738121; 724781, 3738190; 725335, 3738017; 725404, 3738467; 725715, 3739020; 725888, 3739469; 726026, 3739988; 726372, 3740230; 726061, 3740506; 725819, 3740403; 725784, 3740679; 726026, 3740956; 726061, 3741129; 725680, 3741336; 725577, 3741716; 725542, 3741889; 725507, 3742339; 725473, 3742892; 725300, 3743514; 725162, 3744102; 725107, 3744566; 725654, 3744946; 726026, 3745070; 726406, 3744620; 727167, 3744033; 727651, 3743929; 728238, 3743860; 728861, 3743756; 729137, 3744171; 729448, 3744620; 729863, 3744931; 730278, 3745173; 729829, 3745450; 729379, 3745830; 729379, 3746210; 729518, 3746556; 729760, 3746487; 729794, 3746764; 730071, 3746625; 730140, 3746764; 730140, 3747075; 730416, 3746833; 730693, 3747109; 730969, 3747282; 731177, 3747835; 731142, 3748181; 730866, 3748112; 730347, 3748008; 730278, 3748354; 730313, 3748527; 730727, 3749011; 731073, 3749080; 731308, 3749374; 731350, 3749426; 731523, 3749668; 731350, 3749840; 731142, 3749633; 730900, 3749460; 730762, 3749495; 730866, 3749771; 730693, 3749737; 730209, 3749322; 729760, 3749287; 729794, 3749529; 729829, 3749771; 729898, 3749910; 729725, 3750152; 729863, 3750290; 730071, 3750394; 730451, 3750497; 730900, 3750359; 731453, 3750463; 732421, 3750463; 732940, 3750428; 733562, 3750463; 734184, 3750359; 735014, 3750290; 735533, 3750221; 736017, 3750013; 736362, 3749840; 736777, 3749702; 737054, 3749702; 737330, 3749875; 737780, 3749737; 737538, 3749426; 737365, 3749045; 737711, 3748942; 737953, 3748527; 738195, 3748700; 738506, 3749080; 738955, 3749114; 739266, 3749391; 739508, 3749218; 739750, 3749356; 740234, 3749356; 740096, 3749011; 739750, 3748803; 739197, 3748872; 738713, 3748630; 738229, 3748181; 738402, 3747628; 738229, 3747282; 738437, 3747006; 738955, 3747075; 739405, 3747317; 739647, 3747524; 739750, 3747835; 740234, 3747766; 740718, 3747662; 740960, 3747213; 741064, 3746660; 741686, 3746660; 741582, 3746072; 741133, 3745623; 741168, 3745312; 741444, 3744793; 741237, 3744482; 740303, 3744862; 739854, 3744620; 739716, 3744828; 738955, 3744689; 738955, 3744171; 738921, 3743721; 738817, 3743134; 739024, 3742892; 739163, 3742581; 739197, 3742062; 739266, 3741543; 739439, 3740990; 739889, 3740887; 740407, 3740748; 740926, 3740748; 741202, 3740437; 741652, 3740472; 742032, 3740679; 742550,

3740990; 743104, 3740990; 743553, 3740645; 743588,
3739884; 742896, 3739262; 742308, 3738709; 741755,
3738017; 741825, 3737533; 742447, 3736462; 742723,
3736081; 743104, 3735563; 743104, 3735010; 743103,
3735008; 742785, 3727019; 742792, 3726989; 742343,
3726540; 741513, 3725952; 741085, 3725809; 740808,
3725676; 740646, 3725598; 737682, 3729669; 739223,
3731363; 740892, 3731404; 742445, 3733024; 742427,
3734014; 742426, 3734064; 742416, 3734620; 740848,
3734609; 740180, 3734605; 737649, 3734587; 731621,
3728155; 731251, 3727760; 729807, 3726219; 730087,
3719836; 733089, 3719908; 733458, 3719917; 734832,
3719950; 737956, 3721617; 743172, 3716693; 743432,
3716447; 746273, 3713765; 748808, 3713797; 750477,
3712246; 750948, 3712252; 751720, 3712262; 752608,
3712273; 754284, 3710638; 755919, 3710664; 755932,
3710130; 755997, 3707469; 753200, 3704557; 752610,
3704622; 752161, 3704760; 751712, 3704622; 751262,
3704795; 750813, 3704311; 750363, 3703827; 750191,
3703378; 750675, 3702790; 751297, 3702548; 751919,
3702444; 752334, 3702548; 752438, 3702271; 752375,
3702240; 752161, 3702133; 751712, 3702237; 751884,
3701511; 752126, 3700889; 752299, 3700163; 752161,
3699679; 752610, 3699713; 752931, 3699500; 752956,
3697740; 756209, 3697842; 757656, 3701047; 757787,
3701053; 758245, 3700508; 758764, 3700024; 759248,
3700405; 759559, 3700923; 759775, 3701139; 760910,
3701188; 765712, 3699781; 766921, 3699822; 767026,
3699644; 767718, 3699644; 768340, 3699367; 768651,
3698814; 768582, 3698296; 768582, 3697915; 768962,
3697155; 768686, 3696533; 768686, 3695945; 768997,
3695426; 768617, 3695115; 768618, 3695103; 768651,
3694804; 768543, 3694768; 768444, 3694735; 768375,
3695046; 768582, 3695461; 768340, 3695392; 768098,
3694977; 767510, 3695184; 767026, 3695392; 766577,
3695703; 766058, 3695668; 765194, 3695772; 764364,
3695979; 763638, 3696636; 763120, 3696705; 762809,
3696394; 762567, 3695426; 762705, 3694735; 762774,
3693905; 763051, 3693560; 763258, 3692903; 762843,
3692453; 762394, 3692108; 761633, 3691900; 760942,
3691727; 760181, 3691762; 759317, 3691900; 758833,
3692038; 758280, 3691935; 757865, 3691900; 757485,
3692108; 757070, 3692384; 756552, 3692522; 756033,
3692661; 755272, 3692695; 754788, 3692834; 754443,
3693179; 754166, 3693490; 753890, 3694320; 754062,
3694666; 753855, 3694908; 753233, 3694908; 752762,
3694694; 752472, 3694562; 751815, 3694458; 751815,
3694977; 751988, 3695634; 752092, 3696118; 751919,
3696394; 751677, 3696152; 751297, 3695634; 750917,
3695288; 750467, 3695599; 749707, 3696014; 749568,
3696602; 748877, 3696740; 748808, 3697431; 749292,
3697777; 748600, 3697881; 748185, 3698088; 748116,
3698503; 747494, 3698814; 746941, 3699022; 746941,
3699195; 746699, 3699298; 746008, 3699091; 745835,
3699264; 745489, 3699644; 745351, 3700370; 745212,
3700681; 744970, 3701200; 744867, 3702133; 745351,
3702790; 745282, 3703481; 745282, 3704415; 745316,
3705244; 745282, 3705936; 745558, 3706420; 746422,
3707008; 747079, 3707422; 747563, 3707976; 747701,
3708356; 747425, 3709255; 747079, 3710223; 746630,
3710326; 745904, 3710223; 745489, 3710361; 744763,
3710465; 744175, 3711018; 743553, 3711467; 743242,
3712020; 742585, 3712954; 742032, 3713472; 741133,
3713853; 740373, 3714164; 739612, 3714406; 738955,
3714371; 738333, 3714129; 738264, 3714406; 738402,
3715132; 738367, 3715616; 738125, 3715685; 737641,
3715961; 736259, 3716065; 735878, 3716203; 735740,
3716480; 735567, 3716860; 735049, 3717102; 734738,
3717552; 734184, 3717206; 733804, 3717240; 733251,
3717724; 732871, 3718174; 732733, 3717482; 732421,
3716895; 731903, 3716480; 731903, 3715892; 732076,
3715201; 732698, 3714613; 732560, 3713818; 732663,
3713230; 732525, 3712815; 732145, 3712643; 731661,
3712124; 731246, 3712089; 730969, 3712262; 730589,
3712124; 730278, 3712228; 730001, 3712573; 729829,
3713196; 729483, 3713057; 728757, 3712954; 728446,
3712746; 728377, 3712297; 728653, 3711813; 728653,
3711191; 728515, 3710292; 728273, 3709635; 728930,
3709151; 729241, 3708045; 730071, 3706938; 730935,
3706040; 731108, 3705521; 731557, 3705936; 732076,
3706143; 732594, 3706074; 732905, 3705625; 732975,
3705244; 732802, 3704588; 732594, 3703931; 732525,
3703032; 732594, 3702686; 732456, 3701891; 732214,
3701269; 732594, 3700716; 732905, 3700335; 733182,
3700197; 733631, 3700232; 733666, 3699920; 733562,
3699644; 733873, 3699436; 734012, 3699644; 734357,
3699713; 734150, 3699160; 734323, 3698710; 734288,
3698192; 734433, 3698061; 734592, 3697916; 734669,
3697846; 735014, 3697708; 735122, 3697536; 735179,
3697445; 735187, 3697431; 734945, 3697189; 735153,
3696775; 735740, 3696567; 736051, 3696221; 736328,
3696360; 736570, 3696049; 736812, 3695876; 737296,
3696014; 737918, 3695910; 738368, 3695772; 738440,
3695749; 738895, 3695607; 738921, 3695599; 738990,
3695675; 739202, 3695909; 739266, 3695979; 739785,
3695737; 740096, 3695565; 740511, 3695807; 740891,
3695426; 740857, 3695011; 741064, 3694735; 741652,
3694631; 741894, 3694320; 742205, 3694285; 742516,
3694389; 742689, 3694216; 742412, 3694009; 742447,
3693698; 742931, 3693940; 743380, 3693974; 743657,
3693663; 744210, 3693283; 744210, 3693181; 744210,
3692972; 744452, 3692591; 744763, 3692730; 744867,
3692107; 744659, 3691935; 744729, 3691693; 745074,
3691831; 745454, 3691831; 745696, 3691589; 745565,
3691565; 745316, 3691520; 745282, 3691243; 745662,
3691139; 746042, 3691105; 746008, 3691382; 746353,
3691036; 746699, 3691105; 746976, 3690932; 746699,
3690621; 746664, 3690379; 746319, 3690102; 745973,
3690241; 745662, 3690414; 745489, 3689999; 745005,
3689411; 744659, 3689134; 744303, 3688978; 744106,
3688892; 743484, 3688443; 743035, 3688132; 742239,
3687717; 742067, 3687302; 742516, 3687510; 742931,
3687475; 743000, 3686784; 743277, 3686196; 743761,
3685850; 744348, 3686092; 744798, 3685988; 745316,
3686092; 745766, 3685297; 746319, 3685124; 747079,
3684848; 748082, 3684882; 748462, 3685124; 748912,
3685401; 749326, 3685470; 749741, 3685297; 749949,
3684744; 750398, 3683983; 750847, 3683327; 751124,
3682704; 751539, 3682220; 751988, 3681875; 752403,
3681702; 752818, 3681425; 753164, 3681460; 753164,
3681010; 753198, 3678625; 753233, 3677588; 752956,
3677138; 752749, 3676723; 752438, 3676585; 752092,
3676723; 751954, 3677069; 751643, 3677415; 751020,
3677588; 750467, 3677622; 750018, 3677761; 749914,
3678106; 749672, 3678210; 749361, 3678348; 748877,
3678383; 748428, 3678694; 747840, 3678867; 747287,
3679143; 746768, 3679351; 746388, 3679316; 745973,
3679074; 745420, 3679074; 744625, 3678901; 744314,
3678729; 743968, 3678867; 743208, 3678487; 742689,
3677830; 742309, 3677553; 741963, 3677035; 741652,
3676965; 741686, 3676689; 742309, 3676309; 742758,
3675963; 743208, 3675859; 743242, 3675479; 743588,
3675029; 744003, 3674545; 744037, 3674131; 744625,
3673889; 745143, 3673716; 745558, 3673024; 745939,

3672367; 745973, 3671572; 745973, 3670881; 745662, 3670189; 745420, 3670017; 745455, 3669705; 746181, 3669498; 746492, 3669152; 746521, 3669048; 746665, 3668530; 747045, 3668254; 747390, 3668288; 747771, 3668426; 748082, 3668738; 747840, 3669152; 747667, 3669533; 747598, 3670086; 747598, 3670743; 747874, 3671088; 747944, 3671434; 748393, 3671365; 748704, 3671330; 749050, 3671503; 749949, 3671296; 750640, 3671261; 751055, 3671192; 751401, 3671088; 751885, 3671123; 752369, 3670916; 752749, 3670846; 753198, 3671088; 753406, 3671503; 753855, 3671918; 754408, 3671987; 754547, 3672264; 754858, 3672437; 755238, 3672264; 755618, 3671711; 756344, 3671538; 756690, 3671711; 756828, 3671987; 757243, 3672264; 757658, 3672679; 758107, 3672990; 758315, 3673024; 758695, 3672990; 758972, 3672195; 759110, 3671780; 758965, 3671623; 758695, 3671330; 758280, 3671158; 757934, 3671296; 757867, 3671175; 757623, 3670743; 757174, 3670293; 756413, 3669878; 755860, 3669083; 755514, 3669222; 755100, 3669083; 754719, 3668738; 754512, 3668254; 754201, 3667735; 753993, 3667286; 753717, 3666836; 753475, 3666283; 753060, 3666283; 753233, 3665868; 753786, 3665626; 753748, 3665401; 753682, 3665004; 753233, 3664416; 752956, 3664312; 752472, 3663759; 752403, 3663033; 752714, 3662688; 752645, 3662238; 752057, 3661962; 751954, 3661270; 752161, 3660786; 751781, 3660544; 751124, 3660302; 750917, 3659749; 751297, 3659369; 751746, 3659576; 752230, 3659645; 752611, 3659507; 752922, 3659403; 753613, 3659472; 754235, 3659196; 754719, 3658816; 755065, 3658677; 755445, 3658746; 755722, 3659058; 756482, 3658919; 757312, 3658746; 757934, 3658470; 758453, 3658504; 759041, 3658746; 759525, 3658781; 759939, 3658574; 760181, 3658332; 760977, 3658228; 762541, 3658194; 762567, 3658193; 762567, 3657571; 762567, 3657502; 763258, 3657502; 763224, 3657779; 763500, 3657951; 764192, 3657951; 764952, 3657951; 765402, 3657329; 765851, 3657260; 766197, 3657018; 766646, 3656845; 766819, 3656914; 766957, 3657191; 767234, 3657571; 767510, 3657848; 767746, 3657687; 768118, 3657432; 768167, 3657398; 768824, 3657087; 769723, 3656707; 770000, 3656741; 770553, 3656534; 771382, 3655946; 771694, 3655566; 771797, 3655255; 772039, 3654875; 772558, 3654149; 772800, 3653907; 773010, 3653626; 773077, 3653537; 773111, 3653492; 774010, 3653492; 774079, 3653630; 774597, 3653699; 774978, 3653284; 775323, 3652973; 775116, 3652524; 774563, 3652455; 774425, 3652247; 774978, 3652040; 775047, 3651694; 774390, 3651176; 774113, 3651037; 773491, 3650795; 773215, 3650380; 772731, 3650000; 772350, 3650069; 771866, 3649689; 771382, 3649240; 771002, 3648548; 770968, 3648202; 771140, 3647511; 771417, 3647165; 771832, 3646266; 772662, 3646128; 773007, 3645921; 773664, 3645748; 774909, 3644884; 775216, 3644814; 768426, 3641990; 768375, 3642083; 768306, 3642602; 767752, 3642948; 767822, 3643224; 767441, 3643604; 766923, 3643432; 766542, 3642913; 765920, 3642429; 765471, 3641980; 765194, 3641945; 764883, 3642291; 764330, 3642602; 763811, 3642671; 763535, 3642567; 763051, 3642671; 762187, 3642394; 762182, 3642394; 759003, 3644721; 759110, 3644987; 759490, 3645298; 759490, 3645575; 759213, 3645575; 758764, 3645333; 758564, 3645043; 757664, 3645703; 757796, 3645852; 758073, 3646232; 758073, 3646578; 757761, 3646716; 757692, 3647096; 757623, 3647373; 757347, 3647476; 757001, 3647511; 756448, 3647442; 756206, 3647200; 756030, 3646901; 753562, 3648711; 753534, 3648735; 754028, 3648790; 754339, 3648963; 753544, 3649067; 753164, 3649274; 753579, 3650000; 753509, 3650380; 753337, 3650795; 753095, 3650864; 752922, 3650691; 752887, 3650415; 752472, 3650449; 752161, 3650622; 751573, 3650691; 751159, 3650968; 750778, 3651245; 750364, 3651556; 750294, 3651971; 749672, 3652247; 749351, 3652396; 747013, 3654442; 746373, 3654425; 746181, 3654529; 745835, 3654494; 745766, 3654771; 745455, 3655255; 745524, 3655912; 745109, 3656154; 744487, 3656223; 743899, 3656050; 743553, 3656154; 743000, 3656292; 742412, 3656672; 741963, 3656776; 741617, 3656603; 741099, 3656638; 741168, 3657364; 741099, 3657675; 735948, 3657571; 735775, 3663137; 735602, 3663241; 735360, 3663033; 734876, 3663068; 734496, 3663241; 734669, 3664001; 734634, 3664209; 734807, 3664658; 734565, 3664935; 734185, 3665004; 733770, 3665591; 733424, 3665799; 732837, 3666214; 732595, 3666179; 732111, 3666214; 731730, 3666214; 731454, 3666179; 731385, 3666490; 731488, 3666974; 731730, 3667458; 731419, 3668115; 731523, 3668426; 731281, 3668979; 730970, 3669394; 730866, 3669844; 730935, 3670362; 731143, 3670846; 731454, 3671296; 731073, 3671261; 730866, 3671641; 730486, 3671849; 730347, 3672195; 730486, 3672471; 730520, 3672817; 730313, 3673024; 729933, 3673128; 729621, 3673439; 729241, 3673716; 728653, 3673923; 728515, 3674269; 728100, 3674545; 727409, 3674545; 726856, 3674511; 726406, 3674787; 726441, 3674580; 726130, 3674511; 725784, 3674684; 725335, 3674857; 724747, 3675133; 724056, 3675202; 723952, 3675410; 723848, 3675997; 723537, 3676309; 722915, 3675997; 722327, 3675410; 722189, 3675099; 721878, 3674753; 721497, 3674545; 721083, 3674684; 720357, 3674753; 719873, 3674615; 719389, 3674165; 718179, 3674165; 717902, 3674200; 717764, 3674511; 717556, 3674476; 717280, 3674545; 717072, 3674822; 716900, 3675202; 716692, 3675652; 716381, 3675686; 716381, 3676032; 716001, 3676101; 715690, 3676309; 715413, 3676723; 715102, 3677035; 714583, 3677207; 714203, 3677346; 714099, 3677830; 714203, 3678037; 713996, 3678314; 713754, 3678521; 713823, 3678936; 713615, 3679316; 713339, 3679627; 713235, 3680008; 712786, 3680526; 712578, 3680837; 712475, 3681287; 712302, 3681667; 711437, 3681702; 710711, 3681702; 710124, 3681736; 709709, 3681390; 709329, 3681494; 708948, 3681390; 708810, 3680837; 708499, 3680457; 707946, 3680907; 707704, 3681321; 707393, 3681632; 706978, 3681598; 706736, 3681114; 706286, 3680906; 706238, 3680893; 705856, 3681152; 706044, 3681321; 706079, 3681736; 705699, 3682013; 705768, 3682428; 705630, 3682808; 705215, 3682946; 705215, 3683257; 703521, 3683292; 703383, 3693525; 711092, 3693663; 711299, 3693836; 711956, 3694009; 711887, 3694320; 711541, 3694458; 710781, 3694631; 710193, 3694735; 709432, 3694839; 709327, 3694872; 709279, 3696669; 709294, 3696671; 709190, 3697155; 708810, 3697604; 708257, 3697708; 707773, 3697708; 707220, 3697915; 706909, 3698157; 706943, 3698676; 707393, 3698918; 707531, 3699402; 707254, 3699609; 706874, 3699644; 706978, 3699920; 707012, 3700197; 707496, 3700508; 708153, 3700750; 708741, 3700785; 709259, 3701096; 709052, 3701338; 708672, 3701753; 708222, 3702652; 707738, 3703239; 707462, 3703619; 706839, 3703689; 706217, 3703412; 705630, 3703550; 705388, 3703723; 705630, 3704069; 705506, 3704238; 705365, 3704433.

(52) Unit UGM-5b: Catron, Grant and Sierra Counties, New Mexico. Land bounded by the

following UTM Zone 13 NAD 83 coordinates (meters E, meters N): 228042, 3704232; 228447, 3703956; 228993, 3703821; 229722, 3703848; 229844, 3703564; 230189, 3703544; 230384, 3703325; 230711, 3703583; 230928, 3703155; 230965, 3702599; 231542, 3702392; 231589, 3702009; 231959, 3701814; 232014, 3701569; 231854, 3701197; 232582, 3701224; 233451, 3701278; 233814, 3701568; 234539, 3701527; 234934, 3701781; 235365, 3701444; 235799, 3701177; 235670, 3700734; 235987, 3700231; 235996, 3699781; 235793, 3699273; 235869, 3698784; 236377, 3698581; 237286, 3698737; 237896, 3699117; 238282, 3699199; 238410, 3699018; 238779, 3698824; 239031, 3698982; 239309, 3699001; 239694, 3699082; 239922, 3698827; 239900, 3698447; 240093, 3698147; 239742, 3697483; 239133, 3697118; 237842, 3697360; 238398, 3695980; 237011, 3695362; 238539, 3693821; 238783, 3693575; 238778, 3693570; 238742, 3693534; 238605, 3693398; 238821, 3692936; 239328, 3692733; 239416, 3692451; 239430, 3692104; 239599, 3692025; 240202, 3691679; 240621, 3691136; 240777, 3690850; 240502, 3690277; 240198, 3689810; 240558, 3689443; 240534, 3689029; 240780, 3688495; 241169, 3688023; 241626, 3687547; 241515, 3686826; 241597, 3686441; 242255, 3685849; 242296, 3685362; 242051, 3684718; 242062, 3684302; 242024, 3683647; 242313, 3683249; 242709, 3683091; 242657, 3681168; 242574, 3681157; 242259, 3681106; 242239, 3680761; 242497, 3680434; 242626, 3680050; 242569, 3677949; 242288, 3677989; 241880, 3678116; 241646, 3678268; 241595, 3678582; 241282, 3678566; 240895, 3678450; 240668, 3678116; 240821, 3677761; 241030, 3677195; 241242, 3676664; 241291, 3676315; 241386, 3675548; 241567, 3675088; 241578, 3674672; 241621, 3674219; 241670, 3673870; 242120, 3673256; 242220, 3672592; 242186, 3672006; 242128, 3671594; 242074, 3671250; 241311, 3671225; 241360, 3670876; 242359, 3670784; 242374, 3670780; 242270, 3666967; 244080, 3662151; 244055, 3662135; 244008, 3662105; 243973, 3660895; 243380, 3660825; 242000, 3660904; 242010, 3660551; 242011, 3660488; 243339, 3660412; 243495, 3660403; 244150, 3660366; 244673, 3660574; 246301, 3656246; 246262, 3656126; 246004, 3655863; 245839, 3655388; 245578, 3655057; 245107, 3654703; 244614, 3654558; 244404, 3654501; 243917, 3654460; 243466, 3654451; 243245, 3654221; 243329, 3653870; 243467, 3653551; 243482, 3653515; 243458, 3653481; 243219, 3653149; 243226, 3652664; 243196, 3652590; 243107, 3652367; 243023, 3652157; 242683, 3651657; 242330, 3651539; 241993, 3651696; 241771, 3651432; 242104, 3651205; 242092, 3650998; 242413, 3650565; 242524, 3650074; 242840, 3650160; 243032, 3650495; 243368, 3650302; 243624, 3649942; 243631, 3649457; 243920, 3649059; 243530, 3648909; 243245, 3648752; 243052, 3648417; 242393, 3648385; 242109, 3648263; 241986, 3647924; 242620, 3647507; 242690, 3646914; 242898, 3646314; 243211, 3645742; 243665, 3645197; 243992, 3644867; 243702, 3644641; 243652, 3644367; 244054, 3644136; 244238, 3643711; 244650, 3643652; 244962, 3643669; 245290, 3643339; 244906, 3643292; 245339, 3642990; 245043, 3642661; 244589, 3642583; 244169, 3642503; 243776, 3642283; 243695, 3642080; 244211, 3642016; 244552, 3641927; 244739, 3641571; 244263, 3641113; 243898, 3640788; 243482, 3640777; 243227, 3640549; 243203, 3640135; 243533, 3639839; 243795, 3639582; 244082, 3639150; 244131, 3638801; 243654, 3638932; 243232, 3638818; 242655, 3638401; 242221, 3638079; 242171, 3637805; 242458, 3637374; 242645, 3637017; 242837, 3636729; 242332, 3636377; 241441, 3636531; 241051, 3636380; 240644, 3635919; 240013, 3635782; 239612, 3636635; 239486, 3636850; 239078, 3636977; 238589, 3636901; 238219, 3637096; 238373, 3637364; 237993, 3637385; 237650, 3637439; 237545, 3638034; 237743, 3638473; 237872, 3638915; 237355, 3638945; 237032, 3638755; 236695, 3638913; 236688, 3639398; 236931, 3640007; 237344, 3640572; 237507, 3641013; 237036, 3641248; 236606, 3640995; 236179, 3641400; 235894, 3641867; 235576, 3642369; 235840, 3642735; 236245, 3643162; 235946, 3643387; 235490, 3643274; 235200, 3643049; 234666, 3642802; 234717, 3643076; 234193, 3643002; 234087, 3643562; 234155, 3644147; 233677, 3644278; 233058, 3644348; 232587, 3644582; 231933, 3644654; 231995, 3645135; 232055, 3645582; 232048, 3646067; 231948, 3646731; 231343, 3647665; 231104, 3648337; 231205, 3648885; 231225, 3649230; 231528, 3649697; 231968, 3650122; 232279, 3650728; 232719, 3651153; 233157, 3651543; 232068, 3651882; 231600, 3651563; 231148, 3651519; 230431, 3651699; 230000, 3652035; 229763, 3652741; 229390, 3653489; 229087, 3654234; 228550, 3654541; 227899, 3654648; 227569, 3654944; 227618, 3655183; 227981, 3655240; 228107, 3655259; 228615, 3655680; 228907, 3655941; 229138, 3656343; 229625, 3656384; 229099, 3656864; 228747, 3657369; 228091, 3657407; 227646, 3657501; 227238, 3657629; 227012, 3657919; 226635, 3657975; 226445, 3658297; 226440, 3658817; 226767, 3659075; 227331, 3659251; 227824, 3659396; 228325, 3659679; 228962, 3659919; 229581, 3659849; 230039, 3659996; 230538, 3660244; 230893, 3660397; 231586, 3661015; 231460, 3661230; 231131, 3661526; 230556, 3661767; 229927, 3661664; 229072, 3661852; 228824, 3662351; 228863, 3663041; 228678, 3663432; 228258, 3663352; 227653, 3663075; 227009, 3662697; 226392, 3662213; 225958, 3661891; 225941, 3661581; 225472, 3661261; 224713, 3661305; 223970, 3661624; 223261, 3661942; 222497, 3661916; 221667, 3661929; 221439, 3662185; 221534, 3662629; 221149, 3663171; 220954, 3663390; 220478, 3664144; 220366, 3664601; 220742, 3665133; 220778, 3665755; 220771, 3666240; 220778, 3666967; 220605, 3667565; 220661, 3667943; 220861, 3668416; 221202, 3668327; 221496, 3668622; 221731, 3669093; 222033, 3669526; 222063, 3670044; 221944, 3670397; 221997, 3670706; 221519, 3671426; 220754, 3672578; 219940, 3673490; 219339, 3673871; 218474, 3675098; 218640, 3675573; 219131, 3675683; 219110, 3676516; 218842, 3676670; 218810, 3677329; 218976, 3677805; 219099, 3678144; 218790, 3678785; 218551, 3679457; 218153, 3679757; 217637, 3680410; 217149, 3680957; 216539, 3681200; 215783, 3681901; 215539, 3682469; 215841, 3682902; 215943, 3683485; 215807, 3684116; 215574, 3684892; 215750, 3685539; 215776, 3685988; 215336, 3686775; 214946, 3687213; 215010, 3687729; 214916, 3688496; 214915, 3689085; 214974, 3689497; 215237, 3689863; 215460, 3690127; 215698, 3690044; 216156, 3690191; 216446, 3690417; 216767, 3690571; 217179, 3690513; 217636, 3690625; 218424, 3690476; 219004, 3690339; 219488, 3690311; 219711, 3690575; 220021, 3690557; 220283, 3690888; 219775, 3691091; 219588, 3691448; 219186, 3691679; 218919, 3691867; 219434, 3692392; 220110, 3692699; 220138, 3693182; 220156, 3693493; 219372, 3693711; 218680, 3693716; 217890, 3693831; 217254, 3694214; 216248, 3694792; 215726, 3695341; 215593, 3696041; 215950, 3696229; 216084, 3696740; 216406, 3696930; 216432, 3697378; 216547, 3698168; 216880, 3698530; 217444,

3698705; 217642, 3699144; 217967, 3699367; 218574, 3699090; 218903, 3698794; 219183, 3698847; 219587, 3699239; 219255, 3700090; 219277, 3700285; 220913, 3700249; 222824, 3701798; 224702, 3701944; 226169, 3703362; 226992, 3704158; 227076, 3704208; 227926, 3704039; 228042, 3704232;

(53) Unit UGM-6: Catron County, New Mexico. Land bounded by the following UTM Zone 12 NAD 83 coordinates (meters E, meters N): 723768, 3768650; 723723, 3768559; 723377, 3768386; 722927, 3768559; 722443, 3769216; 722132, 3769803; 722063, 3769976; 721752, 3770149; 721303, 3770045; 720853, 3769976; 720508, 3770011; 720335, 3770218; 720127, 3770460; 719816, 3770357; 719505, 3770011; 719159, 3769803; 719021, 3770080; 718952, 3770391; 718779, 3770465; 719244, 3770853; 719663, 3771025; 720190, 3771186; 720276, 3771487; 720308, 3771896; 720287, 3772337; 720384, 3772702; 720222, 3772896; 720201, 3773175; 720437, 3773197; 720652, 3773283; 720998, 3773512; 721319, 3773724; 721674, 3774003; 721923, 3774352; 722029, 3774194; 722720, 3774194; 722651, 3773745; 723031, 3773675; 723481, 3773675; 723965, 3773745; 724310, 3773883; 724829, 3774228; 725209, 3774194; 725762, 3774470; 726142, 3774643; 726765, 3774298; 727076, 3774401; 727560, 3774954; 727975, 3775542; 728390, 3775715; 729012, 3776026; 729219, 3776579; 729565, 3776752; 730049, 3776718; 730498, 3777132; 730804, 3777251; 731333, 3777268; 731674, 3777098; 732261, 3777167; 732469, 3777098; 732498, 3776867; 732538, 3776545; 733108, 3776527; 733585, 3776513; 733679, 3776510; 733770, 3776147; 733783, 3776095; 734508, 3776095; 734992, 3775819; 735857, 3775542; 736410, 3775162; 737205, 3774713; 737343, 3774263; 737896, 3773710; 738346, 3772915; 738830, 3772569; 739659, 3772535; 740213, 3772638; 741422, 3772707; 742252, 3772742; 743220, 3773088; 743739, 3772949; 744637, 3772949; 745536, 3772984; 745986, 3773226; 746228, 3773606; 746400, 3773641; 746781, 3773710; 747023, 3773987; 747368, 3774574; 747887, 3774920; 748267, 3774955; 748613, 3774851; 748889, 3775335; 749097, 3775370; 749477, 3775854; 751067, 3776061; 751733, 3776138; 752416, 3776154; 752504, 3776156; 752543, 3774570; 752581, 3773005; 752583, 3772936; 754114, 3773005; 754213, 3773009; 754233, 3771420; 754587, 3771424; 755738, 3771438; 755827, 3771439; 755875, 3770043; 755988, 3766807; 756015, 3766052; 756030, 3765617; 755257, 3765597; 754386, 3765932; 753626, 3766346; 752589, 3766485; 752208, 3766554; 751793, 3766588; 750653, 3766554; 749892, 3766450; 749546, 3766415; 748648, 3766312; 748371, 3766277; 748129, 3766312; 747852, 3766346; 747680, 3766346; 747334, 3766415; 747196, 3766485; 746159, 3766554; 745329, 3766519; 745018, 3766588; 744810, 3766692; 744292, 3766623; 743877, 3766415; 743255, 3765862; 743013, 3765724; 742494, 3765378; 742416, 3765261; 741803, 3765246; 741803, 3765517; 741699, 3765793; 741492, 3766035; 741215, 3766070; 740869, 3766035; 740074, 3766104; 739694, 3766070; 739314, 3765931; 738795, 3765724; 738346, 3765828; 737793, 3765828; 736963, 3765586; 736652, 3765378; 736272, 3765309; 736133, 3765586; 735788, 3765931; 735511, 3766277; 735027, 3766623; 734543, 3767038; 734094, 3767038; 733679, 3766968; 733471, 3766865; 733160, 3766657; 732815, 3766692; 732434, 3766796; 732123, 3766899; 731708, 3767107; 731432, 3767314; 731190, 3767625; 731155, 3767660; 730637, 3767798; 729980, 3767902; 729634, 3767936; 729496, 3767660; 729188, 3767626; 728544, 3767609; 728424, 3767729; 728390, 3767936; 728390, 3768144; 728390, 3768455; 728424, 3768835; 728493, 3769112; 728459, 3769146; 728113, 3769216; 727836, 3769146; 727456, 3769146; 727283, 3769250; 727076, 3769285; 726592, 3769596; 726177, 3769734; 725901, 3769734; 725589, 3769734; 725347, 3769561; 725036, 3769285; 724621, 3769319; 724207, 3769112; 723999, 3768939; 723826, 3768766; 723817, 3768747; 723768, 3768650.

(54) Unit UGM-7: Apacha and Greenlee Counties, Arizona and Catron County, New Mexico. Land bounded by the following UTM Zone 12 NAD 83 coordinates (meters E, meters N): 609116, 3786651; 609918, 3786651; 614036, 3786653; 616350, 3786654; 618954, 3786656; 620150, 3786656; 623650, 3786658; 625272, 3786668; 626803, 3786666; 626863, 3786665; 628450, 3786683; 628510, 3786684; 630122, 3786723; 630523, 3786724; 630550, 3786724; 631726, 3786727; 632131, 3786728; 633328, 3786733; 634899, 3786741; 634960, 3786741; 634994, 3785131; 635048, 3783516; 635048, 3783511; 636613, 3783536; 637369, 3783545; 637429, 3783546; 637455, 3782686; 637468, 3782252; 637481, 3781824; 637481, 3781818; 638243, 3781843; 638303, 3781845; 638324, 3781011; 638345, 3780197; 638356, 3779788; 638356, 3779784; 638378, 3779010; 638378, 3779006; 638389, 3778633; 638412, 3777073; 638412, 3777070; 639112, 3777066; 640039, 3777068; 640512, 3777075; 640688, 3777072; 640747, 3777071; 640710, 3776735; 640710, 3776731; 640578, 3775525; 640651, 3773957; 640732, 3773186; 640732, 3773185; 640739, 3773185; 641467, 3773146; 641527, 3773143; 641633, 3772350; 641633, 3772349; 642446, 3772304; 643374, 3772345; 643433, 3772348; 643501, 3771936; 643502, 3771930; 643861, 3771940; 643869, 3771939; 645348, 3771895; 645351, 3771895; 645351, 3771900; 645351, 3772322; 646865, 3772358; 650322, 3772441; 651904, 3772430; 653591, 3772545; 654613, 3772548; 655712, 3772552; 655743, 3772535; 656302, 3772220; 657485, 3771555; 658154, 3771178; 658757, 3770566; 662000, 3770902; 662053, 3770908; 662220, 3770701; 663343, 3769318; 663363, 3767560; 663388, 3765355; 663397, 3764567; 663406, 3763858; 663409, 3763582; 663406, 3763577; 662855, 3762564; 662629, 3762148; 662595, 3762084; 661963, 3760922; 661103, 3759340; 660980, 3759113; 660980, 3759105; 661574, 3758139; 661848, 3757693; 662248, 3757043; 662823, 3756107; 662365, 3755130; 662330, 3755056; 662209, 3754797; 664855, 3753904; 664993, 3754479; 665303, 3755763; 665457, 3756400; 667082, 3756419; 667155, 3756510; 667388, 3756801; 667357, 3756883; 667276, 3756977; 666959, 3757054; 666495, 3757389; 666149, 3757714; 665499, 3758439; 665468, 3758945; 665586, 3759464; 665697, 3759681; 665722, 3759728; 665818, 3759916; 665907, 3760054; 665931, 3760092; 665943, 3760108; 666521, 3760919; 666788, 3761297; 666858, 3761395; 666921, 3761485; 667240, 3761932; 667309, 3762135; 667311, 3762293; 667304, 3763042; 668800, 3763067; 670074, 3763088; 670193, 3763090; 671373, 3763101; 673124, 3763118; 677929, 3763218; 677930, 3763208; 677931, 3763145; 677931, 3763127; 677943, 3762588; 677965, 3761586; 678691, 3761609; 679296, 3761629; 679459, 3761634; 680322, 3761662; 680322, 3761657; 680322, 3761651; 680326, 3761441; 680322, 3761662; 680349, 3761663; 680327, 3762774; 680325, 3762909; 680305, 3763879; 680298, 3764493; 680301, 3764496; 680351, 3764533; 680317, 3765390; 680328, 3765397; 680973, 3765363; 681492,

3765294; 681837, 3765121; 682148, 3765086; 682805,
3765156; 683428, 3765398; 684050, 3765847; 684603,
3766262; 685260, 3766608; 685502, 3766366; 685709,
3766158; 685986, 3766227; 686228, 3765985; 686435,
3765570; 686760, 3765275; 686816, 3765225; 686850,
3764741; 687189, 3764761; 687438, 3764775; 687853,
3765294; 688164, 3765640; 688509, 3765852; 688543,
3764049; 689423, 3761696; 689305, 3761560; 689166,
3761180; 688994, 3760731; 688786, 3760177; 689097,
3759935; 688752, 3759590; 688994, 3759279; 689128,
3758991; 689139, 3758968; 689236, 3758760; 689478,
3758553; 690049, 3758383; 690069, 3757827; 689789,
3757792; 689374, 3757861; 688855, 3758103; 688752,
3757896; 688648, 3757757; 688648, 3757308; 688717,
3756893; 688717, 3756513; 689201, 3756133; 689962,
3755891; 690238, 3755510; 690722, 3755165; 691102,
3755095; 691275, 3754715; 691310, 3754369; 691725,
3754231; 691828, 3753885; 691414, 3753540; 690826,
3753194; 690065, 3753229; 689305, 3753194; 688544,
3753056; 687922, 3753021; 687818, 3752606; 687818,
3751915; 687645, 3751569; 687576, 3751051; 687438,
3750670; 687680, 3750359; 687887, 3750048; 687991,
3749806; 687887, 3749460; 687715, 3749218; 687991,
3748907; 688095, 3748354; 687991, 3747974; 688268,
3747490; 687991, 3747317; 687507, 3747628; 686954,
3748112; 686539, 3748734; 686055, 3749046; 685433,
3749080; 684811, 3749460; 684119, 3749599; 684085,
3749184; 684015, 3748734; 683601, 3748562; 683220,
3748216; 682806, 3747870; 682667, 3747559; 682633,
3747144; 682667, 3746626; 683151, 3745519; 684050,
3745001; 684688, 3744670; 680763, 3742904; 680763,
3742901; 680717, 3742931; 680718, 3742897; 680783,
3739286; 680814, 3737582; 680904, 3737568; 681630,
3737741; 681972, 3737976; 682153, 3738100; 682183,
3738121; 682909, 3738190; 683497, 3737948; 683462,
3737395; 683462, 3737049; 683635, 3736669; 684016,
3736496; 684776, 3736704; 685226, 3736600; 685848,
3736635; 686401, 3736496; 687127, 3736738; 687680,
3736531; 688130, 3736496; 688406, 3736773; 688648,
3737326; 688821, 3737499; 688752, 3737948; 688786,
3738398; 689028, 3738709; 689270, 3738812; 689528,
3739117; 690019, 3739128; 690031, 3739124; 690238,
3738674; 690584, 3738640; 690964, 3738743; 691621,
3738916; 691967, 3738951; 692174, 3739296; 692727,
3739642; 693142, 3740195; 693419, 3740645; 693834,
3741060; 694318, 3741198; 694871, 3741302; 694905,
3741993; 694871, 3742650; 695493, 3742788; 696046,
3743238; 696807, 3743410; 697291, 3743376; 697602,
3743410; 698017, 3743998; 698466, 3744413; 698515,
3744521; 699197, 3744856; 699469, 3744759; 699617,
3744981; 700254, 3745000; 700916, 3745355; 701508,
3745381; 702200, 3745830; 702649, 3746211; 703202,
3746453; 703963, 3746522; 704654, 3746176; 705138,
3745830; 705069, 3745104; 705138, 3744275; 704309,
3744136; 703617, 3743549; 703271, 3742926; 702822,
3742304; 702476, 3741682; 702096, 3740818; 700990,
3740818; 700540, 3740506; 699814, 3740092; 698985,
3740057; 698570, 3739469; 697844, 3738882; 697256,
3738536; 696530, 3738328; 696081, 3738052; 695700,
3737879; 695493, 3737464; 695009, 3737395; 694767,
3737395; 694525, 3737291; 694249, 3737188; 694041,
3737049; 693765, 3736738; 693419, 3736531; 693108,
3736254; 692693, 3736012; 692451, 3735874; 692071,
3735597; 691690, 3735355; 691241, 3735355; 691068,
3735183; 691103, 3734699; 690861, 3734076; 690930,
3733350; 691621, 3732763; 692382, 3732521; 693281,
3732382; 694007, 3732521; 694525, 3732382; 695044,
3732175; 695493, 3731898; 696189, 3731645; 696023,
3731303; 695669, 3730811; 695562, 3730792; 695113,
3731069; 694733, 3730930; 694456, 3730723; 694041,
3730515; 693730, 3730170; 693281, 3729651; 692900,
3729409; 692209, 3729651; 691517, 3729928; 691172,
3729962; 690515, 3730204; 689962, 3730170; 689754,
3730135; 689893, 3729859; 689858, 3729582; 689651,
3729340; 689409, 3729029; 689340, 3728718; 689270,
3728441; 689132, 3728130; 688821, 3727957; 688579,
3727750; 688544, 3727335; 688372, 3727093; 688060,
3726955; 687611, 3726920; 686885, 3726989; 686228,
3727058; 686021, 3727128; 685606, 3727024; 685468,
3726782; 685364, 3726540; 685260, 3726298; 684776,
3725952; 684258, 3725779; 683877, 3725676; 683635,
3725468; 683532, 3725122; 683566, 3724846; 683912,
3724327; 684569, 3723912; 684949, 3723670; 685329,
3723394; 685813, 3723256; 685779, 3722875; 685433,
3722495; 685571, 3721873; 685986, 3721078; 685882,
3720663; 685606, 3720213; 685571, 3719868; 685053,
3719695; 684327, 3719384; 684119, 3719073; 684154,
3718727; 683877, 3718139; 684292, 3717932; 684534,
3717759; 684569, 3717517; 683981, 3717240; 683601,
3716998; 683566, 3716341; 684292, 3715961; 684880,
3715857; 685226, 3715685; 685191, 3715477; 684845,
3715270; 684672, 3714959; 684500, 3714440; 684085,
3714094; 684050, 3713714; 684500, 3713368; 684742,
3713092; 685226, 3712642; 685364, 3712469; 685433,
3712262; 685156, 3711951; 684638, 3711847; 684465,
3711605; 684431, 3711329; 684431, 3710776; 684569,
3710361; 684431, 3709980; 683566, 3709012; 682909,
3708528; 682893, 3708463; 681454, 3708434; 681369,
3708394; 681303, 3708363; 681289, 3708362; 681298,
3708114; 681298, 3708103; 681307, 3707715; 681314,
3707371; 681324, 3706806; 681330, 3706466; 681341,
3705901; 681343, 3705762; 681344, 3705729; 681345,
3705697; 681345, 3705696; 681397, 3702820; 681397,
3702648; 681406, 3701664; 681406, 3701659; 681429,
3701031; 681435, 3700789; 681451, 3699898; 681451,
3699427; 681455, 3698448; 681455, 3698438; 681473,
3697803; 681495, 3696821; 681495, 3696814; 681503,
3696214; 681527, 3695215; 681543, 3694584; 681549,
3694584; 681570, 3693408; 681570, 3693408; 681587,
3692196; 681588, 3692161; 681610, 3690552; 681611,
3690517; 681613, 3690391; 681598, 3691869; 681885,
3676164; 681887, 3676090; 681862, 3676090; 681860,
3676153; 681855, 3676445; 681842, 3677193; 681824,
3678043; 681816, 3678442; 681805, 3679192; 681800,
3679640; 681791, 3680040; 681767, 3680722; 681711,
3683807; 681721, 3682524; 681720, 3682517; 681761,
3680929; 681762, 3680903; 681765, 3680722; 681787,
3679339; 681787, 3679314; 681815, 3677720; 681815,
3677710; 681848, 3676124; 681848, 3676117; 681848,
3676090; 673874, 3675959; 673253, 3708274; 673239,
3709445; 671628, 3709432; 671598, 3710195; 670020,
3710152; 669999, 3711006; 668395, 3710980; 668286,
3715806; 669925, 3715847; 669894, 3717461; 673130,
3717499; 673107, 3718538; 673098, 3718950; 673094,
3719123; 676327, 3719197; 676272, 3721242; 676241,
3722378; 676557, 3722384; 677837, 3722409; 677725,
3727262; 668067, 3727096; 668133, 3723871; 666532,
3723846; 666623, 3719005; 663375, 3718956; 663418,
3717335; 660183, 3717276; 660209, 3717274; 660523,
3701542; 660525, 3701392; 660624, 3696425; 655225,
3696303; 655261, 3696298; 655298, 3696228; 655330,
3696089; 655296, 3696001; 655208, 3695971; 655111,
3695979; 655014, 3695582; 655148, 3695326; 655128,
3694895; 655012, 3694551; 655054, 3694476; 655173,

3694438; 655273, 3694397; 655335, 3694279; 655268,
3694081; 655261, 3693974; 655271, 3693964; 655330,
3693973; 655382, 3693998; 655445, 3694022; 655508,
3693980; 655524, 3693935; 655515, 3693879; 655498,
3693843; 655497, 3693792; 655554, 3693763; 655652,
3693717; 655679, 3693644; 655571, 3693598; 655482,
3693580; 655449, 3693564; 655402, 3693522; 655327,
3693375; 655294, 3693277; 655251, 3693236; 655155,
3693220; 655109, 3693209; 655056, 3693093; 655031,
3692991; 655020, 3692924; 654500, 3692835; 654386,
3692804; 654313, 3692759; 654269, 3692691; 654184,
3692244; 654053, 3692083; 653990, 3691834; 653837,
3691662; 653851, 3691594; 653949, 3691563; 653964,
3691368; 653784, 3691025; 653789, 3690531; 653366,
3688422; 653555, 3687506; 653462, 3687221; 653516,
3686306; 653447, 3686100; 652583, 3685536; 652544,
3685441; 652520, 3685303; 652546, 3685171; 652625,
3685076; 653010, 3684964; 653047, 3684919; 653091,
3684864; 653105, 3684737; 653094, 3684653; 653065,
3684497; 653057, 3684405; 653077, 3684215; 653114,
3684083; 653121, 3683877; 653098, 3683795; 652995,
3683525; 652969, 3683374; 652973, 3683288; 653004,
3683177; 653002, 3682973; 652890, 3682756; 652838,
3682691; 652786, 3682550; 652213, 3681807; 652153,
3681686; 652109, 3681517; 652066, 3681396; 652024,
3681360; 651880, 3681308; 651773, 3681295; 651667,
3681274; 651612, 3681227; 651592, 3681183; 651604,
3681135; 651663, 3681119; 651754, 3681129; 651841,
3681133; 651908, 3681110; 651925, 3681042; 651896,
3680959; 651704, 3680700; 651677, 3680351; 651786,
3680262; 651855, 3680172; 651813, 3680005; 651277,
3679546; 651075, 3679085; 651014, 3678982; 650952,
3678924; 650875, 3678928; 650846, 3678957; 650812,
3679020; 650752, 3679075; 650706, 3679066; 650695,
3678994; 650736, 3678888; 650783, 3678841; 651012,
3678857; 651070, 3678792; 651018, 3678714; 650425,
3678481; 650270, 3678263; 650203, 3678103; 650176,
3677980; 650092, 3677945; 649983, 3678037; 649728,
3677855; 649613, 3677763; 649801, 3677380; 650063,
3677400; 650085, 3677314; 650085, 3677225; 650138,
3677155; 650057, 3677109; 649976, 3677008; 649911,
3676963; 649962, 3676840; 650024, 3676821; 650219,
3676871; 650296, 3676835; 650424, 3676704; 650501,
3676700; 650571, 3676633; 650639, 3676577; 650724,
3676543; 650802, 3676456; 650874, 3676435; 650929,
3676375; 650894, 3676267; 650909, 3676186; 650968,
3676170; 651128, 3676184; 651200, 3676135; 651294,
3675753; 651298, 3675695; 651275, 3675612; 651251,
3675533; 651237, 3675472; 651192, 3675455; 651087,
3675460; 650724, 3675112; 650713, 3675051; 650762,
3675039; 650996, 3675063; 651024, 3675033; 651005,
3674974; 650815, 3674850; 650805, 3674623; 650701,
3674424; 650758, 3674393; 650894, 3674460; 650926,
3674397; 650914, 3674252; 650500, 3673793; 650477,
3673696; 650500, 3673488; 650489, 3673345; 650407,
3673243; 650381, 3673194; 650377, 3673131; 650433,
3673122; 650555, 3673155; 650606, 3673126; 650691,
3673001; 650791, 3672792; 650979, 3672578; 651270,
3672366; 651398, 3672227; 651416, 3671570; 651427,
3671152; 651438, 3670756; 651439, 3670729; 651393,
3670727; 649815, 3670683; 649849, 3667752; 649852,
3667561; 649852, 3667507; 649853, 3667484; 649853,
3667458; 649806, 3667457; 649798, 3667457; 649676,
3667456; 649551, 3667455; 649018, 3667450; 649035,
3665864; 647563, 3665827; 647566, 3665732; 645917,
3665709; 644314, 3665686; 643913, 3665680; 643913,
3665723; 642706, 3665695; 641104, 3665674; 640289,
3665669; 640285, 3666164; 640263, 3666164; 640075,
3680024; 640082, 3680025; 640079, 3680209; 640055,
3681808; 640039, 3682946; 640033, 3683376; 648026,
3683501; 648010, 3684580; 648004, 3684975; 647901,
3691571; 646298, 3691536; 646254, 3694582; 646277,
3694577; 646216, 3699403; 644599, 3699382; 644571,
3700988; 642972, 3700958; 642896, 3705782; 640991,
3705757; 640500, 3705751; 639708, 3705740; 639708,
3705793; 639690, 3707135; 639688, 3707274; 639686,
3707392; 639682, 3707743; 639685, 3707743; 639672,
3708759; 639670, 3708806; 639667, 3708991; 639651,
3709778; 639562, 3716432; 639559, 3716431; 639554,
3716818; 639553, 3716858; 639552, 3717042; 639533,
3718468; 639531, 3718649; 639513, 3720078; 639511,
3720260; 639492, 3721604; 639492, 3721652; 639490,
3721841; 639468, 3723295; 639467, 3723444; 639449,
3724658; 639452, 3724659; 639452, 3724690; 639331,
3733744; 639308, 3734593; 639296, 3735332; 639294,
3735464; 639288, 3735464; 639277, 3736202; 639267,
3736934; 639255, 3737811; 639242, 3738580; 639211,
3740192; 639211, 3740201; 639194, 3741800; 639194,
3741806; 639192, 3741822; 639163, 3743402; 639163,
3743418; 639143, 3745021; 639122, 3746639; 639122,
3746651; 639141, 3748184; 639086, 3749775; 641237,
3749813; 642829, 3749787; 644369, 3749849; 644407,
3748254; 647612, 3748287; 647569, 3749882; 647566,
3751514; 647533, 3753126; 649107, 3753130; 650726,
3753173; 650754, 3751524; 652365, 3751573; 655563,
3751600; 655027, 3755768; 654799, 3756966; 654799,
3756968; 655227, 3761972; 655311, 3764483; 654613,
3764438; 652156, 3764419; 650354, 3763363; 644126,
3763287; 643783, 3759132; 641973, 3760038; 639732,
3759728; 638751, 3758915; 637656, 3766178; 637275,
3767442; 638214, 3769558; 634334, 3773676; 633720,
3776499; 631102, 3776728; 627084, 3777632; 624063,
3777429; 624037, 3777449; 624012, 3777480; 623861,
3777624; 623805, 3777661; 623781, 3777867; 623725,
3778230; 623665, 3778229; 623664, 3778234; 623606,
3778233; 623586, 3778254; 623524, 3778296; 623453,
3778444; 623369, 3778606; 623265, 3778807; 623057,
3779038; 622913, 3779147; 622862, 3779145; 622853,
3779152; 622751, 3779147; 622463, 3779544; 622321,
3779618; 622277, 3779614; 622261, 3779622; 622150,
3779612; 622071, 3779606; 622056, 3779600; 622021,
3779560; 621993, 3779533; 621974, 3779517; 621944,
3779496; 621917, 3779459; 621895, 3779423; 621873,
3779381; 621855, 3779358; 621820, 3779252; 621796,
3779189; 621750, 3779111; 621707, 3779059; 621691,
3779035; 621676, 3779003; 621659, 3778976; 621625,
3778875; 621626, 3778855; 621612, 3778792; 621608,
3778708; 621567, 3778589; 621566, 3778584; 621490,
3778539; 621423, 3778399; 621248, 3778334; 621206,
3778245; 621181, 3778161; 621115, 3778061; 620996,
3777888; 620880, 3777729; 620675, 3777737; 620623,
3777737; 620555, 3777721; 620545, 3777719; 620550,
3777534; 620453, 3777478; 620355, 3777424; 620354,
3777424; 620310, 3777476; 620163, 3777621; 620017,
3777769; 619965, 3777771; 619704, 3778018; 619573,
3778262; 619466, 3778303; 619491, 3778498; 619526,
3778760; 619480, 3778861; 619331, 3778888; 619292,
3778888; 619271, 3778892; 619117, 3778893; 618975,
3778872; 618920, 3778865; 618744, 3778843; 618666,
3778789; 618639, 3778769; 618618, 3778748; 618581,
3778716; 618529, 3778655; 618509, 3778621; 618481,
3778581; 618454, 3778536; 618430, 3778501; 618424,
3778492; 618403, 3778456; 618387, 3778437; 618382,
3778428; 618371, 3778416; 618242, 3778290; 618140,

3778230; 618077, 3778301; 618038, 3778281; 618017, 3778305; 617831, 3778214; 617471, 3778370; 617422, 3778369; 617411, 3778374; 617324, 3778373; 617222, 3778372; 617039, 3777888; 616913, 3777889; 616778, 3777965; 616694, 3778076; 616655, 3778063; 616648, 3778060; 616633, 3778080; 616594, 3778068; 616561, 3778049; 616539, 3778042; 616512, 3778028; 616497, 3778013; 616072, 3777941; 616020, 3777575; 616130, 3777286; 616083, 3777253; 615971, 3777289; 615958, 3777278; 615911, 3777293; 615725, 3777137; 615691, 3777108; 615438, 3777061; 615302, 3777105; 615279, 3777097; 615241, 3777110; 615083, 3777051; 615083, 3777034; 614985, 3776996; 614919, 3776958; 614866, 3776885; 614841, 3776830; 614780, 3776730; 614771, 3776730; 614767, 3776714; 614717, 3776658; 614669, 3776604; 614477, 3776285; 614373, 3776124; 614058, 3775939; 613952, 3776009; 613899, 3776010; 613895, 3776011; 613891, 3776014; 613862, 3776014; 613825, 3776018; 613805, 3776018; 613764, 3776022; 613457, 3776025; 613112, 3776042; 613013, 3776047; 612886, 3776007; 612815, 3775937; 612764, 3775939; 612755, 3775941; 612648, 3775946; 612356, 3776176; 612219, 3776311; 611674, 3776570; 611587, 3776614; 611560, 3776619; 611267, 3776671; 611162, 3776683; 611139, 3776683; 611101, 3776688; 611064, 3776687; 610872, 3776729; 610777, 3776778; 610750, 3776793; 610433, 3777007; 610402, 3776992; 610372, 3777011; 610270, 3776961; 610214, 3776853; 610158, 3776819; 610106, 3776772; 609998, 3776675; 609982, 3776675; 609884, 3776589; 609858, 3776567; 609868, 3776519; 609886, 3776407; 609748, 3776205; 609672, 3776160; 609098, 3775928; 608890, 3775660; 608836, 3775487; 608500, 3775256; 608394, 3775199; 608289, 3775188; 608153, 3775175; 608096, 3775158; 608090, 3775158; 607987, 3775124; 607906, 3775137; 607892, 3775134; 607845, 3775141; 607699, 3775104; 607290, 3774989; 606898, 3774968; 606813, 3774965; 606735, 3774983; 606662, 3774999; 606626, 3775005; 606573, 3775018; 606491, 3775084; 606464, 3775105; 606435, 3775124; 606431, 3775127; 606415, 3775140; 606379, 3775126; 606378, 3775125; 606374, 3775128; 606370, 3775131; 606354, 3775145; 606318, 3775130; 606260, 3775108; 606208, 3775109; 606184, 3775101; 606128, 3775105; 606057, 3775081; 606024, 3775072; 605980, 3775053; 605799, 3775065; 605692, 3775065; 605659, 3775043; 605619, 3775029; 605589, 3775014; 605507, 3774987; 605476, 3774975; 605428, 3774963; 605345, 3774925; 605194, 3774913; 605142, 3774910; 605137, 3775111; 605130, 3775900; 605126, 3776613; 605124, 3776692; 606040, 3776709; 606020, 3778329; 606001, 3779942; 605986, 3781556; 605984, 3783166; 605975, 3784859; 605966, 3786465; 605964, 3786650; 609116, 3786651.

(55) Map 10 of Units UGM-2, UGM-3, UGM-5a, UGM-5b, UGM-6, UGM-7 follows:

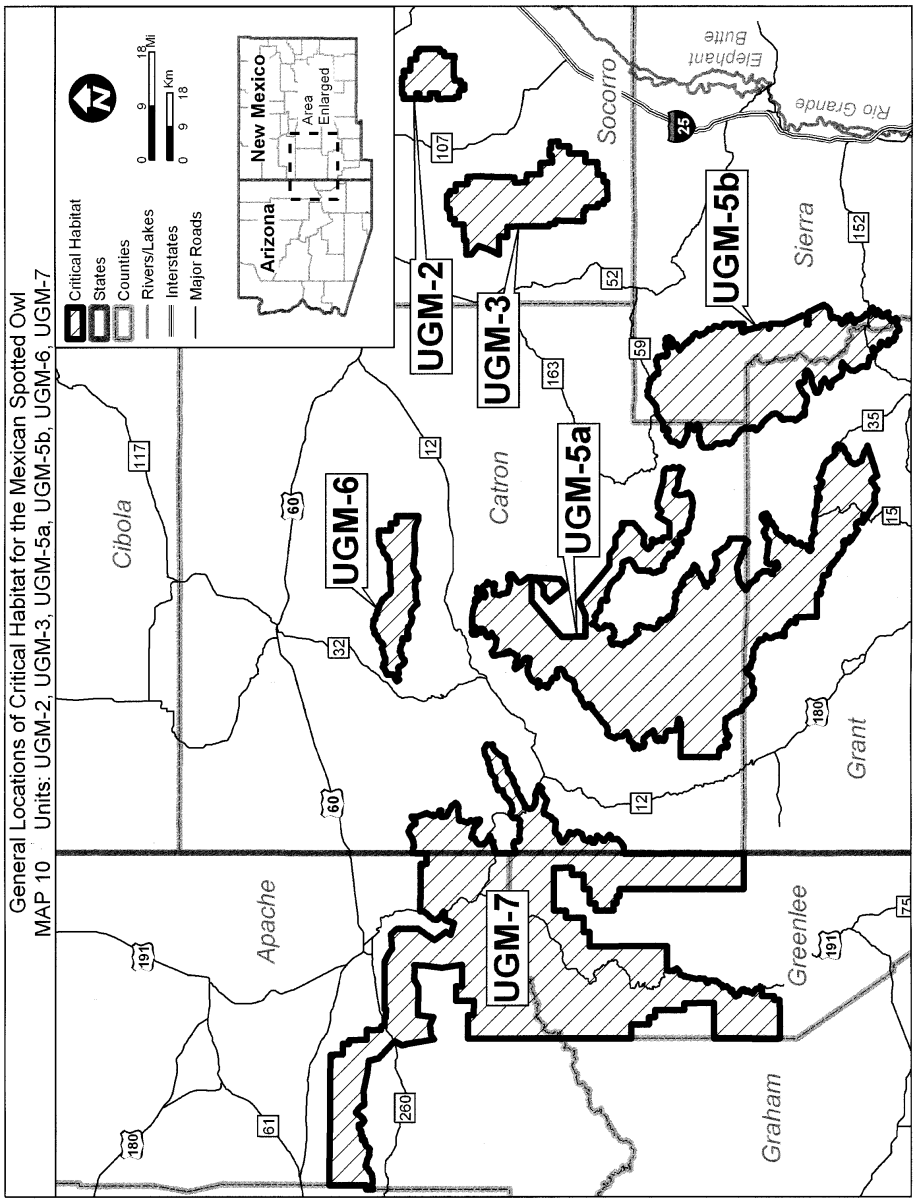

(56) Unit SRM-NM-1: Los Alamos County, New Mexico. Land bounded by the following UTM Zone 13 NAD 83 coordinates (meters E, meters N): 332470, 3956862; 332377, 3967652; 332984, 3971673; 332987, 3971680; 332234, 3975006; 331521, 3975984; 331738, 3977155; 336368, 3977155; 339599, 3975908; 342857, 3976994; 342857, 3977544; 342857, 3977725; 342860, 3983671; 344302, 3983671; 344486, 3983671; 345143, 3983671; 345979, 3984770; 346890, 3985138; 346871, 3984925; 347142, 3985196; 347239, 3985216; 347181, 3984925; 347666, 3984110; 348771, 3983781; 349333, 3983742; 349508, 3984014;

350923, 3984460; 351117, 3984246; 351114, 3979140; 350923, 3978991; 350865, 3978798; 351039, 3978739; 350807, 3978196; 350516, 3977964; 350380, 3977789; 350516, 3977537; 350167, 3977304; 349895, 3976878; 349546, 3976626; 349527, 3976296; 349798, 3975947; 349624, 3975676; 349740, 3975462; 349391, 3974861; 349318, 3973402; 349221, 3967727; 349198, 3966100; 347990, 3966100; 347735, 3965752; 347223, 3965682; 346689, 3965148; 346178, 3964428; 345388, 3963754; 345249, 3963196; 344807, 3962801; 344784, 3962383; 345063, 3962151; 345132, 3961477; 344877, 3960594; 344203, 3959828; 344180, 3957597; 341793, 3957642; 339233, 3956921; 339069, 3956381; 338666, 3956018; 338071, 3955705; 337946, 3955517; 337320, 3955580; 337070, 3955830; 336945, 3955705; 336319, 3955892; 335693, 3955705; 335036, 3955454; 334755, 3955517; 334567, 3955329; 333847, 3955267; 333347, 3956018; 333409, 3956331; 333221, 3956550; 332909, 3956518; 332470, 3956862.

(57) Unit SRM-NM-4: Los Alamos County, New Mexico. Land bounded by the following UTM Zone 13 NAD 83 coordinates (meters E, meters N): 365544, 3956359; 365743, 3956359; 366440, 3956359; 366431, 3957872; 366654, 3957870; 367161, 3957868; 367493, 3957866; 367598, 3957866; 367665, 3957865; 367686, 3957865; 367910, 3957864; 367911, 3961112; 367911, 3962074; 367911, 3962074; 367911, 3964273; 370577, 3964156; 370851, 3963335; 371295, 3962685; 377288, 3962682; 377299, 3963331; 377248, 3963378; 377223, 3963421; 377168, 3963500; 377149, 3963536; 377100, 3963602; 377076, 3963675; 377040, 3963705; 376991, 3963735; 376910, 3963850; 376868, 3963880; 376801, 3963885; 376770, 3963855; 376734, 3963830; 376710, 3963830; 376685, 3963842; 376607, 3963829; 376527, 3963853; 376490, 3963889; 376466, 3963931; 376423, 3963985; 376399, 3963985; 376313, 3964032; 376295, 3964051; 376246, 3964062; 376198, 3964062; 376161, 3964056; 376131, 3964068; 376094, 3964097; 375996, 3964066; 375942, 3964054; 375876, 3964047; 375772, 3964016; 375742, 3964028; 375680, 3964076; 375650, 3964082; 375632, 3964058; 375632, 3964015; 375645, 3963966; 375645, 3963924; 375619, 3963893; 375619, 3963891; 375577, 3963875; 375540, 3963839; 375527, 3963820; 375503, 3963759; 375490, 3963741; 375472, 3963735; 375466, 3963729; 375447, 3963730; 375434, 3963718; 375416, 3963718; 375379, 3963693; 375355, 3963688; 375294, 3963657; 375257, 3963658; 375221, 3963652; 375055, 3963599; 375024, 3963575; 374933, 3963533; 374909, 3963533; 374896, 3963551; 374823, 3963552; 374805, 3963559; 374787, 3963570; 374726, 3963596; 374708, 3963596; 374684, 3963609; 374678, 3963628; 374660, 3963640; 374635, 3963664; 374586, 3963665; 374556, 3963653; 374543, 3963653; 374513, 3963635; 374464, 3963593; 374446, 3963586; 374421, 3963562; 374384, 3963557; 374347, 3963545; 374292, 3963545; 374189, 3963571; 374171, 3963589; 374147, 3963596; 374129, 3963614; 374105, 3963627; 374068, 3963621; 374056, 3963627; 374032, 3963621; 374013, 3963621; 373957, 3963603; 373939, 3963591; 373930, 3963591; 373915, 3963592; 373903, 3963604; 373817, 3963605; 373793, 3963611; 373775, 3963611; 373757, 3963630; 373726, 3963618; 373696, 3963624; 373665, 3963606; 373634, 3963600; 373585, 3963570; 373573, 3963558; 373511, 3963534; 373475, 3963535; 373456, 3963529; 373432, 3963510; 373408, 3963499; 373383, 3963499; 373340, 3963517; 373304, 3963524; 373243, 3963549; 373225, 3963549; 373201, 3963561; 373189, 3963562; 373177, 3963568; 373146, 3963568; 373104, 3963581; 373085, 3963581; 373061, 3963587; 373024, 3963624; 373006, 3963637; 372988, 3963637; 372970, 3963650; 372958, 3963668; 372934, 3963686; 372922, 3963686; 372892, 3963705; 372849, 3963717; 372837, 3963724; 372825, 3963760; 372826, 3963785; 372802, 3963828; 372771, 3963846; 372747, 3963853; 372710, 3963828; 372686, 3963823; 372680, 3963817; 372649, 3963823; 372619, 3963824; 372594, 3963836; 372552, 3963848; 372491, 3963849; 372418, 3963886; 372394, 3963904; 372376, 3963947; 372376, 3963990; 372359, 3964027; 372359, 3964069; 372335, 3964106; 372317, 3964125; 372293, 3964107; 372281, 3964119; 372262, 3964114; 372244, 3964120; 372226, 3964132; 372183, 3964145; 372159, 3964158; 372153, 3964176; 372111, 3964225; 372106, 3964274; 372087, 3964287; 372093, 3964311; 372088, 3964336; 372100, 3964390; 372150, 3964463; 372169, 3964505; 372181, 3964523; 372182, 3964560; 372164, 3964597; 372127, 3964640; 372103, 3964635; 372078, 3964635; 372060, 3964654; 372024, 3964653; 371981, 3964672; 371963, 3964673; 371915, 3964686; 371860, 3964692; 371812, 3964729; 371806, 3964729; 371782, 3964754; 371746, 3964834; 371740, 3964858; 371746, 3964883; 371747, 3964937; 371753, 3964962; 371772, 3964986; 371778, 3965004; 371803, 3965016; 371858, 3965095; 371853, 3965125; 371817, 3965156; 371817, 3965199; 371830, 3965254; 371831, 3965279; 371837, 3965303; 371825, 3965315; 371800, 3965322; 371794, 3965340; 371776, 3965364; 371770, 3965402; 371746, 3965438; 371735, 3965512; 371742, 3965530; 371766, 3965536; 371796, 3965511; 371851, 3965505; 371876, 3965535; 371858, 3965572; 371871, 3965584; 371853, 3965608; 371846, 3965633; 371817, 3965700; 371812, 3965774; 371032, 3965788; 370954, 3965789; 370931, 3965790; 371002, 3968120; 372451, 3969464; 373493, 3968750; 373453, 3965805; 373483, 3965818; 373489, 3965818; 373544, 3965868; 373563, 3965868; 373575, 3965867; 373599, 3965909; 373611, 3965909; 373624, 3965921; 373636, 3965921; 373685, 3965939; 373698, 3965951; 373740, 3965951; 373764, 3965944; 373801, 3965943; 373825, 3965931; 373843, 3965906; 373886, 3965881; 373892, 3965863; 373922, 3965832; 373940, 3965826; 373970, 3965807; 374013, 3965795; 374031, 3965794; 374043, 3965788; 374061, 3965788; 374080, 3965775; 374099, 3965776; 374243, 3965726; 374268, 3965737; 374286, 3965719; 374304, 3965719; 374323, 3965724; 374329, 3965736; 374347, 3965743; 374366, 3965755; 374373, 3965773; 374410, 3965840; 374422, 3965855; 374429, 3965876; 374453, 3965907; 374459, 3965925; 374484, 3965949; 374490, 3965961; 374527, 3966004; 374528, 3966016; 374539, 3966040; 374558, 3966053; 374565, 3966065; 374614, 3966100; 374626, 3966100; 374651, 3966119; 374676, 3966131; 374712, 3966136; 374810, 3966135; 374834, 3966129; 374858, 3966135; 374889, 3966135; 374913, 3966141; 374938, 3966134; 374986, 3966152; 375041, 3966164; 375060, 3966176; 375097, 3966212; 375127, 3966218; 375140, 3966230; 375213, 3966248; 375225, 3966260; 375317, 3966290; 375335, 3966308; 375354, 3966313; 375372, 3966325; 375427, 3966343; 375458, 3966367; 375452, 3966367; 375470, 3966385; 375476, 3966385; 375495, 3966397; 375507, 3966397; 375520, 3966409; 375550, 3966421; 375569, 3966421; 375587, 3966427; 375636, 3966420; 375648, 3966408; 375653, 3966376; 375794, 3966296; 375843, 3966272; 375904, 3966248; 375953, 3966237; 376014, 3966249; 376068, 3966280; 376165, 3966317;

376226, 3966324; 376342, 3966264; 376397, 3966259; 376476, 3966265; 376616, 3966303; 376732, 3966292; 376750, 3966316; 376756, 3966346; 376755, 3966395; 376742, 3966444; 376736, 3966492; 376718, 3966547; 376717, 3966590; 376742, 3966620; 376747, 3966657; 376746, 3966742; 376802, 3966779; 376826, 3966773; 376790, 3966706; 376790, 3966663; 376796, 3966621; 376866, 3966511; 376913, 3966446; 376944, 3966415; 376992, 3966404; 377053, 3966398; 377120, 3966386; 377479, 3966347; 377863, 3966320; 377997, 3966303; 378131, 3966280; 378325, 3966257; 378490, 3966216; 378582, 3966162; 378648, 3966114; 378691, 3966102; 378705, 3966109; 378744, 3966099; 378792, 3966123; 378823, 3966154; 378841, 3966197; 378865, 3966239; 378919, 3966288; 378980, 3966325; 379006, 3966318; 379055, 3966288; 379123, 3966215; 379178, 3966076; 379209, 3966009; 379246, 3965955; 379277, 3965925; 379362, 3965901; 379428, 3965829; 379447, 3965787; 379484, 3965750; 379533, 3965726; 379582, 3965715; 379605, 3965718; 379634, 3965711; 379683, 3965718; 379756, 3965718; 379877, 3965732; 380085, 3965733; 380163, 3965740; 380182, 3965741; 380293, 3965715; 380440, 3965655; 380501, 3965626; 380580, 3965608; 380635, 3965584; 380650, 3965580; 380690, 3965567; 380775, 3965488; 380812, 3965446; 380886, 3965337; 380928, 3965295; 381009, 3965192; 381057, 3965168; 381106, 3965120; 381301, 3964988; 381405, 3964910; 381527, 3964844; 381570, 3964801; 381607, 3964735; 381644, 3964656; 381681, 3964589; 381706, 3964529; 381748, 3964451; 381828, 3964348; 382041, 3964241; 382096, 3964217; 382133, 3964181; 382158, 3964120; 382190, 3963902; 382208, 3963859; 382245, 3963811; 382281, 3963781; 382337, 3963757; 382440, 3963697; 382495, 3963637; 382562, 3963577; 382685, 3963444; 382801, 3963330; 382905, 3963215; 382954, 3963155; 383071, 3963040; 383150, 3962974; 383205, 3962920; 383266, 3962908; 383321, 3962872; 383412, 3962843; 383463, 3962840; 383465, 3962839; 383500, 3962837; 383631, 3962802; 383716, 3962772; 383784, 3962743; 383839, 3962688; 383900, 3962652; 383991, 3962562; 384114, 3962472; 384168, 3962424; 384315, 3962316; 384412, 3962256; 384492, 3962184; 384657, 3962070; 384718, 3962040; 384724, 3962015; 384681, 3962003; 384615, 3961990; 384573, 3961953; 384555, 3961929; 384585, 3961807; 384610, 3961735; 384629, 3961662; 384653, 3961608; 384703, 3961553; 384764, 3961511; 384825, 3961366; 384874, 3961263; 384923, 3961227; 385027, 3961179; 385045, 3961119; 385150, 3960919; 385217, 3960737; 385248, 3960695; 385273, 3960653; 385346, 3960544; 385389, 3960471; 385487, 3960357; 385597, 3960297; 385652, 3960181; 385720, 3960054; 385824, 3959818; 385868, 3959679; 385887, 3959575; 385881, 3959533; 385881, 3959472; 385906, 3959412; 386046, 3959297; 386095, 3959249; 386096, 3959189; 386088, 3959151; 386094, 3959151; 386141, 3959149; 386141, 3959148; 386147, 3959147; 386208, 3959145; 386278, 3958686; 386393, 3957934; 386478, 3957743; 386503, 3957453; 386554, 3957465; 386556, 3957449; 386617, 3957464; 386556, 3957266; 386525, 3957212; 386350, 3957041; 386317, 3956993; 386244, 3956948; 386215, 3956931; 386148, 3956826; 386107, 3956762; 386092, 3956738; 386075, 3956712; 385995, 3956586; 385954, 3956442; 385937, 3956318; 385924, 3956157; 385929, 3955955; 385931, 3955857; 385932, 3955855; 385926, 3955754; 385930, 3955622; 385920, 3955588; 385892, 3955484; 385854, 3955420; 385815, 3955357; 385783, 3955302; 385774, 3955242; 385759, 3955142; 385768, 3955117; 385746, 3954987; 385694, 3954765; 385673, 3954716; 385650, 3954677; 385594, 3954582; 385564, 3954484; 385509, 3954393; 385391, 3954283; 385300, 3954211; 385239, 3954204; 385095, 3954153; 385035, 3954049; 385015, 3954013; 384993, 3953975; 384938, 3953880; 384826, 3953833; 384679, 3953770; 384610, 3953707; 384607, 3953704; 384487, 3953593; 384433, 3953568; 384239, 3953531; 384106, 3953484; 383973, 3953426; 383960, 3953424; 383895, 3953429; 383798, 3953419; 383635, 3953402; 383470, 3953316; 383366, 3953222; 383318, 3953179; 383199, 3953071; 383129, 3953029; 382958, 3952849; 382940, 3952793; 382973, 3952650; 383020, 3952591; 383154, 3952520; 383211, 3952422; 383205, 3952393; 383137, 3952326; 383113, 3952314; 383070, 3952246; 383048, 3952142; 383057, 3952101; 383072, 3952027; 383147, 3951917; 383195, 3951810; 383194, 3951756; 383154, 3951629; 383123, 3951516; 383102, 3951487; 383080, 3951472; 383072, 3951460; 377149, 3951547; 377170, 3953006; 367602, 3953009; 367534, 3952838; 364286, 3952872; 364286, 3956359; 365544, 3956359.

(58) Unit SRM-NM-5a: San Miguel and Santa Fe Counties, New Mexico. Land bounded by the following UTM Zone 13 NAD 83 coordinates (meters E, meters N): 429762, 3945781; 429412, 3945784; 429238, 3946106; 428916, 3946330; 428693, 3946578; 428296, 3946925; 427800, 3947073; 427478, 3947197; 427924, 3947445; 428222, 3947718; 428246, 3947941; 427949, 3948090; 427651, 3948313; 427602, 3948586; 427676, 3948784; 427825, 3949082; 427825, 3949131; 427552, 3949503; 427850, 3949851; 427949, 3950173; 427949, 3950396; 427676, 3950619; 427880, 3950750; 428023, 3950842; 428147, 3951066; 428098, 3951289; 427998, 3951462; 427998, 3951586; 428147, 3951884; 428172, 3952107; 428494, 3952628; 428817, 3953024; 428891, 3953049; 428910, 3953079; 428923, 3953082; 429028, 3953184; 429092, 3953360; 429164, 3953471; 429412, 3953793; 429486, 3953768; 429858, 3954165; 430081, 3954711; 430106, 3954934; 430255, 3955256; 430404, 3955281; 430453, 3955702; 430875, 3956049; 431197, 3956471; 432486, 3956471; 436107, 3956471; 436107, 3954711; 436330, 3954661; 436355, 3952256; 435941, 3952173; 435543, 3952094; 433379, 3951661; 432015, 3952008; 430255, 3951760; 430404, 3948809; 431346, 3948735; 435189, 3948140; 435214, 3945735; 430014, 3945779; 429762, 3945781; 442047, 3948043; 442087, 3948796; 442149, 3949980; 442210, 3951135; 442254, 3951970; 442990, 3953600; 443126, 3953901; 443356, 3954410; 443936, 3955695; 445901, 3958234; 454877, 3967593; 455280, 3968012; 455633, 3968381; 456036, 3968801; 456808, 3969606; 457992, 3970840; 458393, 3971258; 461971, 3974988; 462092, 3975114; 465514, 3975111; 465511, 3972697; 462697, 3970445; 460398, 3968604; 459995, 3968282; 459610, 3967974; 459591, 3967959; 458765, 3967297; 458810, 3967297; 458810, 3965524; 458810, 3964775; 458810, 3964209; 458835, 3963231; 459041, 3955129; 459047, 3955129; 459073, 3954733; 459681, 3954680; 459997, 3954469; 459997, 3950378; 461080, 3948794; 460077, 3948768; 460077, 3946287; 459515, 3945647; 459493, 3945647; 459107, 3945647; 456760, 3945647; 456626, 3945647; 451001, 3945647; 450808, 3945647; 450650, 3945647; 450540, 3945647; 449752, 3945647; 448966, 3945647; 447557, 3945647; 447557, 3945759; 446751, 3945664; 446150, 3945593; 444174, 3945360; 443434, 3945272; 443145, 3945695; 443115, 3945740; 442872, 3946095; 442862, 3946119; 442742,

3946399; 442687, 3946527; 442335, 3947351; 442046, 3948026; 442047, 3948043.

(59) Unit SRM-NM-5b: Mora and San Miguel Counties, New Mexico. Land bounded by the following UTM Zone 13 NAD 83 coordinates (meters E, meters N): 442047, 3948043; 442087, 3948796; 442149, 3949980; 442210, 3951135; 442254, 3951970; 442990, 3953600; 443126, 3953901; 443356, 3954410; 443936, 3955695; 445901, 3958234; 454877, 3967593; 455280, 3968012; 455633, 3968381; 456036, 3968801; 456808, 3969606; 457992, 3970840; 458393, 3971258; 461971, 3974988; 462092, 3975114; 465514, 3975111; 465511, 3972697; 462697, 3970445; 460398, 3968604; 459995, 3968282; 459610, 3967974; 459591, 3967959; 458765, 3967297; 458810, 3967297; 458810, 3965524; 458810, 3964775; 458810, 3964209; 458835, 3963231; 459041, 3955129; 459047, 3955129; 459073, 3954733; 459681, 3954680; 459997, 3954469; 459997, 3950378; 461080, 3948794; 460077, 3948768; 460077, 3946287; 459515, 3945647; 459493, 3945647; 459107, 3945647; 456760, 3945647; 456626, 3945647; 451001, 3945647; 450808, 3945647; 450650, 3945647; 450540, 3945647; 449752, 3945647; 448966, 3945647; 447557, 3945647; 447557, 3945759; 446751, 3945664; 446150, 3945593; 444174, 3945360; 443434, 3945272; 443145, 3945695; 443115, 3945740; 442872, 3946095; 442862, 3946119; 442742, 3946399; 442687, 3946527; 442335, 3947351; 442046, 3948026; 442047, 3948043.

(60) Unit SRM-NM-11: Rio Arriba County, New Mexico. Land bounded by the following UTM Zone 13 NAD 83 coordinates (meters E, meters N): 293286, 4054867; 293354, 4055394; 293500, 4055741; 293665, 4056134; 293665, 4056144; 293657, 4056537; 293646, 4057064; 293290, 4057284; 292622, 4057764; 292692, 4061164; 292657, 4061306; 292742, 4061310; 292845, 4061314; 292911, 4063617; 294206, 4064305; 295372, 4063985; 295549, 4063918; 296077, 4063770; 296334, 4064825; 297385, 4064090; 298205, 4064575; 299470, 4063803; 299436, 4063486; 299395, 4063357; 299333, 4063275; 299269, 4063255; 299200, 4063195; 299172, 4063185; 299136, 4063145; 299120, 4063115; 299116, 4063045; 299134, 4062965; 299118, 4062854; 299082, 4062765; 299074, 4062705; 299088, 4062655; 299124, 4062625; 299227, 4062584; 299253, 4062555; 299277, 4062525; 299321, 4062494; 299335, 4062465; 299329, 4062434; 299298, 4062405; 299259, 4062368; 299245, 4062354; 299176, 4062304; 299170, 4062254; 299140, 4062214; 299128, 4062174; 299094, 4062094; 299080, 4062004; 299092, 4061964; 299094, 4061924; 299061, 4061894; 299065, 4061894; 299047, 4061864; 299021, 4061824; 298999, 4061794; 298919, 4061744; 298888, 4061734; 298830, 4061654; 298818, 4061614; 298806, 4061564; 298784, 4061514; 298747, 4061484; 298768, 4061454; 298770, 4061394; 298755, 4061314; 298723, 4061234; 298691, 4061184; 298665, 4061114; 298653, 4061054; 298651, 4060974; 298671, 4060924; 298721, 4060834; 298755, 4060784; 298784, 4060714; 298747, 4060654; 298727, 4060604; 298671, 4060544; 298592, 4060504; 298590, 4060424; 298572, 4060394; 298514, 4060394; 298421, 4060394; 298343, 4060354; 298323, 4060304; 298309, 4060224; 298256, 4060094; 298208, 4059994; 298186, 4059954; 298138, 4059914; 298059, 4059894; 297987, 4059834; 297978, 4059714; 297958, 4059674; 297819, 4059524; 297799, 4059434; 297826, 4059394; 297866, 4059274; 297862, 4059184; 297868, 4059064; 297868, 4059004; 297880, 4058954; 297894, 4058904; 297892, 4058864; 297882, 4058824; 297870, 4058784; 297848, 4058754; 297842, 4058704; 297817, 4058674; 297803, 4058614; 297797, 4058564; 297777, 4058514; 297779, 4058454; 297803, 4058404; 297864, 4058334; 297930, 4058274; 297964, 4058244; 298109, 4058144; 298178, 4058074; 298212, 4058024; 298236, 4058004; 298242, 4057964; 298244, 4057554; 298228, 4057504; 298093, 4057324; 298095, 4057274; 298073, 4057224; 298051, 4057204; 298015, 4057184; 297995, 4057174; 297944, 4057184; 297880, 4057194; 297830, 4057184; 297801, 4057154; 297789, 4057124; 297789, 4056934; 297787, 4056774; 297789, 4056694; 297759, 4056534; 297733, 4056484; 297703, 4056454; 297540, 4056384; 297503, 4056364; 297469, 4056344; 297453, 4056284; 297435, 4056244; 297393, 4056224; 297346, 4056184; 297314, 4056144; 297290, 4056084; 297288, 4056034; 297274, 4055974; 297232, 4055914; 297181, 4055854; 297143, 4055814; 297115, 4055784; 297109, 4055734; 297075, 4055674; 296990, 4055614; 296924, 4055564; 296861, 4055534; 296811, 4055514; 296769, 4055484; 296747, 4055454; 296734, 4055404; 296730, 4055354; 296702, 4055294; 296668, 4055254; 296642, 4055214; 296618, 4055174; 296592, 4055164; 296557, 4055184; 296515, 4055204; 296479, 4055214; 296445, 4055204; 296433, 4055144; 296412, 4055064; 296378, 4055004; 296352, 4054964; 296302, 4054924; 296259, 4054884; 296197, 4054864; 296159, 4054864; 296108, 4054854; 296074, 4054844; 296016, 4054824; 295980, 4054814; 295939, 4054824; 295892, 4054835; 295865, 4054844; 295837, 4054894; 295790, 4054914; 295718, 4054954; 295521, 4055014; 295464, 4055024; 295422, 4055024; 295394, 4055014; 295350, 4054914; 295138, 4054554; 295122, 4054534; 295128, 4054464; 295144, 4054424; 295142, 4054284; 295148, 4054274; 295132, 4054224; 295110, 4054184; 295086, 4054144; 295032, 4054114; 295017, 4054074; 294989, 4054024; 294957, 4053984; 294917, 4053954; 294868, 4053964; 294836, 4053984; 294770, 4054044; 294703, 4054064; 294643, 4054134; 294611, 4054164; 294560, 4054204; 294506, 4054224; 294438, 4054214; 294367, 4054184; 294325, 4054084; 294281, 4054054; 294238, 4054054; 294173, 4054067; 294138, 4054074; 294055, 4054114; 293987, 4054134; 293957, 4054154; 293916, 4054184; 293900, 4053974; 293888, 4053904; 293842, 4053794; 293822, 4053774; 293800, 4053734; 293804, 4053704; 293745, 4053594; 293721, 4053574; 293671, 4053554; 293639, 4053534; 293620, 4053548; 293157, 4053874; 293286, 4054867; 293001, 4070471; 293002, 4070955; 293002, 4070965; 293030, 4070964; 294388, 4070936; 294459, 4070935; 294520, 4072545; 294443, 4072546; 294319, 4072549; 293002, 4072575; 293017, 4073505; 293186, 4073715; 293258, 4073885; 293365, 4074013; 293596, 4074185; 294548, 4074155; 294553, 4074282; 294562, 4074487; 294586, 4075115; 294824, 4075195; 295142, 4075295; 295198, 4075435; 295198, 4075555; 295352, 4075675; 295060, 4077255; 295150, 4077252; 295196, 4077250; 295981, 4077225; 295991, 4077795; 296391, 4077865; 296473, 4077965; 296611, 4078092; 296841, 4078225; 296923, 4078215; 297092, 4077915; 297174, 4077865; 297379, 4078015; 297517, 4078065; 297563, 4078135; 297624, 4078155; 297809, 4078155; 298013, 4078245; 297947, 4078335; 297921, 4078465; 297978, 4078725; 297962, 4078915; 298044, 4079285; 297978, 4079375; 297875, 4079425; 297819, 4079415; 297717, 4079355; 297594, 4079373; 297512, 4079515; 297481, 4079595; 297496, 4079675; 297440, 4079735; 297440, 4079795; 297537, 4079875; 297558, 4080105; 297589, 4080145; 297773, 4080345;

297379, 4080545; 297225, 4080565; 297123, 4080515; 297051, 4080465; 296903, 4080535; 296811, 4080545; 296759, 4080475; 296683, 4080485; 296718, 4080625; 296785, 4080675; 296882, 4080695; 296969, 4080772; 297036, 4080845; 297220, 4080925; 297338, 4081115; 297425, 4081125; 297614, 4080955; 297717, 4080935; 297788, 4080875; 297850, 4080755; 297952, 4080685; 298013, 4080715; 298101, 4080875; 298177, 4080935; 298213, 4081025; 298234, 4081185; 298377, 4080935; 298438, 4080785; 298531, 4080695; 298817, 4080561; 298837, 4080552; 298989, 4080527; 299193, 4080493; 299219, 4080578; 299284, 4080748; 299360, 4080962; 299381, 4081051; 299458, 4081306; 299478, 4081408; 299567, 4081578; 299672, 4081647; 299769, 4081792; 299818, 4081930; 299875, 4081966; 300008, 4081979; 300162, 4081966; 300271, 4081938; 300417, 4081918; 300680, 4081902; 300855, 4081906; 300968, 4081922; 301061, 4081946; 301158, 4081962; 301219, 4081958; 301263, 4081918; 301300, 4081784; 301348, 4081687; 301373, 4081606; 301381, 4081545; 301336, 4081505; 301259, 4081452; 301239, 4081412; 301199, 4081327; 301162, 4081234; 301081, 4081181; 300984, 4081144; 300842, 4081055; 300709, 4081015; 300494, 4080942; 300421, 4080752; 300385, 4080561; 300373, 4080298; 300361, 4080205; 300320, 4079934; 300304, 4079892; 300318, 4079702; 300343, 4079365; 300363, 4079135; 300368, 4079019; 300378, 4078725; 300389, 4078515; 300404, 4078272; 300404, 4078265; 300455, 4077515; 300496, 4076735; 300199, 4076025; 300133, 4076035; 300066, 4076115; 299974, 4076245; 300000, 4076335; 299974, 4076425; 299979, 4076535; 299948, 4076685; 299867, 4076785; 299754, 4076815; 299641, 4076805; 299483, 4076875; 299375, 4077005; 299201, 4077105; 299165, 4075535; 298976, 4075525; 298945, 4075835; 298827, 4075845; 298761, 4075805; 298561, 4075875; 298490, 4075945; 298372, 4076035; 298285, 4076075; 298234, 4076045; 298090, 4076235; 297921, 4076465; 297752, 4076655; 297717, 4076705; 297763, 4076765; 297855, 4076795; 297839, 4076825; 297742, 4076835; 297650, 4076805; 297583, 4076775; 297534, 4074906; 297522, 4073965; 297476, 4072375; 297475, 4071899; 297358, 4071705; 297200, 4071325; 297072, 4071345; 296990, 4071365; 296862, 4071255; 296759, 4071235; 296462, 4071305; 296365, 4071175; 296319, 4071045; 296288, 4070915; 296212, 4070855; 296227, 4070695; 296194, 4070559; 296155, 4070475; 296206, 4070335; 296094, 4070025; 295997, 4069915; 295899, 4069725; 295751, 4069585; 295695, 4069535; 295602, 4069455; 295587, 4069315; 295510, 4069235; 295428, 4069155; 295331, 4068975; 295172, 4068805; 295183, 4068695; 295234, 4068435; 295259, 4068255; 295224, 4068145; 295178, 4068065; 295060, 4068035; 294947, 4067985; 294819, 4067875; 294712, 4067735; 294589, 4067635; 294394, 4067535; 294318, 4067485; 294246, 4067405; 294169, 4067385; 294123, 4067335; 294123, 4067285; 292994, 4067845; 293001, 4070471.

(61) Unit SRM-M-12: Rio Arriba County, New Mexico. Land bounded by the following UTM Zone 13 NAD 83 coordinates (meters E, meters N): 293001, 4070471; 293002, 4070955; 293002, 4070965; 293030, 4070964; 294388, 4070936; 294459, 4070935; 294520, 4072545; 294443, 4072546; 294319, 4072549; 293002, 4072575; 293017, 4073505; 293186, 4073715; 293258, 4073885; 293365, 4074013; 293596, 4074185; 294548, 4074155; 294553, 4074282; 294562, 4074487; 294586, 4075115; 294824, 4075195; 295142, 4075295; 295198, 4075435; 295198, 4075555; 295352, 4075675; 295060, 4077255; 295150, 4077252; 295196, 4077250; 295981, 4077225; 295991, 4077795; 296391, 4077865; 296473, 4077965; 296611, 4078092; 296841, 4078225; 296923, 4078215; 297092, 4077915; 297174, 4077865; 297379, 4078015; 297517, 4078065; 297563, 4078135; 297624, 4078155; 297809, 4078155; 298013, 4078245; 297947, 4078335; 297921, 4078465; 297978, 4078725; 297962, 4078915; 298044, 4079285; 297978, 4079375; 297875, 4079425; 297819, 4079415; 297717, 4079355; 297594, 4079373; 297512, 4079515; 297481, 4079595; 297496, 4079675; 297440, 4079735; 297440, 4079795; 297537, 4079875; 297558, 4080105; 297589, 4080145; 297773, 4080345; 297379, 4080545; 297225, 4080565; 297123, 4080515; 297051, 4080465; 296903, 4080535; 296811, 4080545; 296759, 4080475; 296683, 4080485; 296718, 4080625; 296785, 4080675; 296882, 4080695; 296969, 4080772; 297036, 4080845; 297220, 4080925; 297338, 4081115; 297425, 4081125; 297614, 4080955; 297717, 4080935; 297788, 4080875; 297850, 4080755; 297952, 4080685; 298013, 4080715; 298101, 4080875; 298177, 4080935; 298213, 4081025; 298234, 4081185; 298377, 4080935; 298438, 4080785; 298531, 4080695; 298817, 4080561; 298837, 4080552; 298989, 4080527; 299193, 4080493; 299219, 4080578; 299284, 4080748; 299360, 4080962; 299381, 4081051; 299458, 4081306; 299478, 4081408; 299567, 4081578; 299672, 4081647; 299769, 4081792; 299818, 4081930; 299875, 4081966; 300008, 4081979; 300162, 4081966; 300271, 4081938; 300417, 4081918; 300680, 4081902; 300855, 4081906; 300968, 4081922; 301061, 4081946; 301158, 4081962; 301219, 4081958; 301263, 4081918; 301300, 4081784; 301348, 4081687; 301373, 4081606; 301381, 4081545; 301336, 4081505; 301259, 4081452; 301239, 4081412; 301199, 4081327; 301162, 4081234; 301081, 4081181; 300984, 4081144; 300842, 4081055; 300709, 4081015; 300494, 4080942; 300421, 4080752; 300385, 4080561; 300373, 4080298; 300361, 4080205; 300320, 4079934; 300304, 4079892; 300318, 4079702; 300343, 4079365; 300363, 4079135; 300368, 4079019; 300378, 4078725; 300389, 4078515; 300404, 4078272; 300404, 4078265; 300455, 4077515; 300496, 4076735; 300199, 4076025; 300133, 4076035; 300066, 4076115; 299974, 4076245; 300000, 4076335; 299974, 4076425; 299979, 4076535; 299948, 4076685; 299867, 4076785; 299754, 4076815; 299641, 4076805; 299483, 4076875; 299375, 4077005; 299201, 4077105; 299165, 4075535; 298976, 4075525; 298945, 4075835; 298827, 4075845; 298761, 4075805; 298561, 4075875; 298490, 4075945; 298372, 4076035; 298285, 4076075; 298234, 4076045; 298090, 4076235; 297921, 4076465; 297752, 4076655; 297717, 4076705; 297763, 4076765; 297855, 4076795; 297839, 4076825; 297742, 4076835; 297650, 4076805; 297583, 4076775; 297534, 4074906; 297522, 4073965; 297476, 4072375; 297475, 4071899; 297358, 4071705; 297200, 4071325; 297072, 4071345; 296990, 4071365; 296862, 4071255; 296759, 4071235; 296462, 4071305; 296365, 4071175; 296319, 4071045; 296288, 4070915; 296212, 4070855; 296227, 4070695; 296194, 4070559; 296155, 4070475; 296206, 4070335; 296094, 4070025; 295997, 4069915; 295899, 4069725; 295751, 4069585; 295695, 4069535; 295602, 4069455; 295587, 4069315; 295510, 4069235; 295428, 4069155; 295331, 4068975; 295172, 4068805; 295183, 4068695; 295234, 4068435; 295259, 4068255; 295224, 4068145; 295178, 4068065; 295060, 4068035; 294947, 4067985; 294819, 4067875; 294712, 4067735; 294589, 4067635; 294394, 4067535; 294318, 4067485; 294246, 4067405; 294169, 4067385;

294123, 4067335; 294123, 4067285; 292994, 4067845; 293001, 4070471.

(62) Map 11 of Units SRM-NM-1, SRM-NM-4, SRM-NM-5a, SRM-NM-5b, SRM-NM-11; SRM-NM-12 follows:

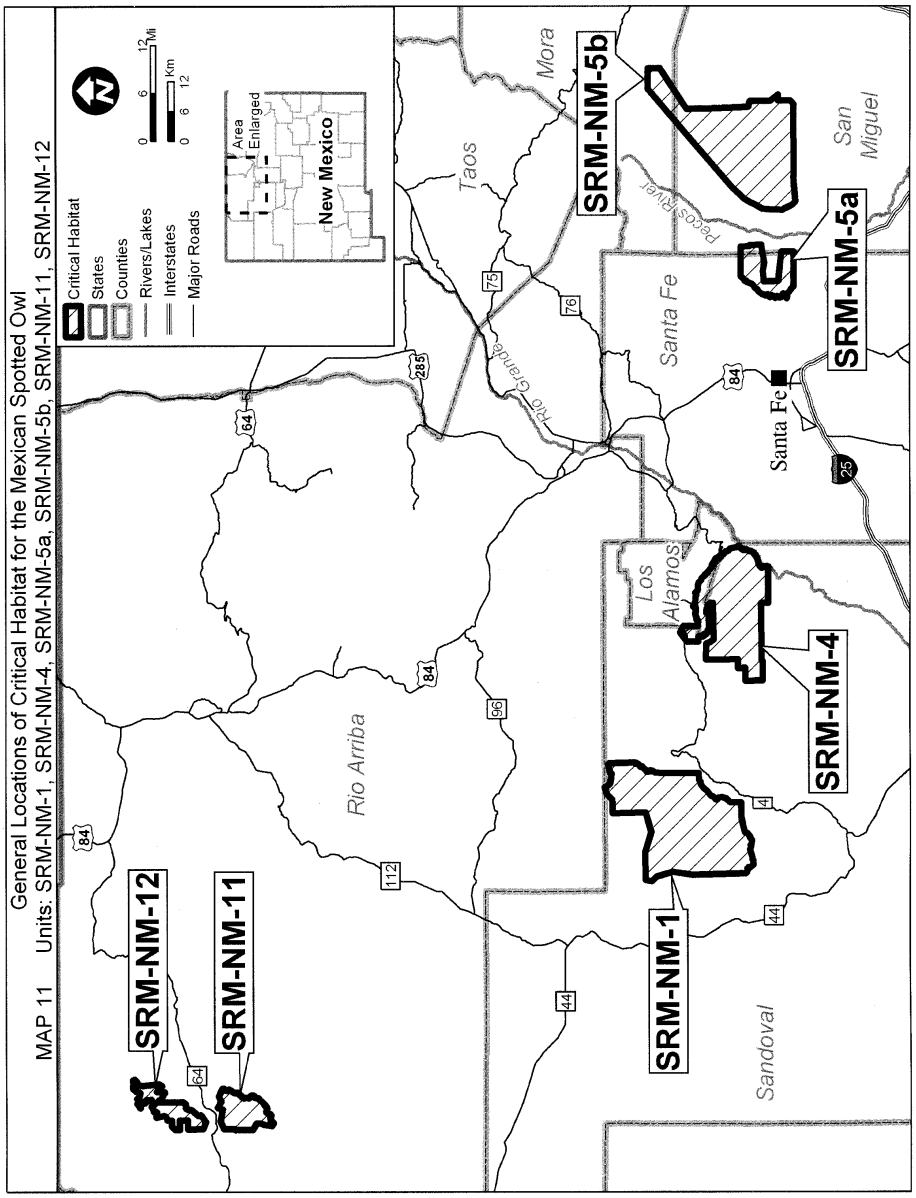

(63) Unit BR-E-5: Torrance and Valencia Counties, New Mexico. Land bounded by the following UTM Zone 13 NAD 83 coordinates (meters E, meters N): 365092, 3826902; 365104, 3830621; 364040, 3830655; 364108, 3833842; 365648, 3833814; 365637, 3837038; 367301, 3837063; 367288, 3838668; 367329, 3840270; 368968, 3840327; 368945, 3841760; 368943, 3841895; 368982, 3843548; 367367, 3843526; 367414, 3845206; 367506, 3846267; 367555, 3846882; 367569, 3847970; 367535, 3849980; 369061, 3850005; 369077, 3851589; 370691, 3851544; 370719, 3852985; 371641, 3852995; 372280, 3853055; 372309, 3852956; 372141, 3852490; 372032, 3852348; 371962, 3852208; 371940, 3852105; 371940, 3852013; 371961, 3851950; 372049, 3851887; 372640, 3851614; 372501, 3851317; 372485, 3850823; 372397, 3850303; 372070, 3849846; 371902, 3849624; 371462, 3849003; 371412, 3848438; 371416, 3848206; 371426, 3847687; 371152, 3846958; 371244, 3846656; 371542, 3846388; 371341, 3845808; 371881, 3845730; 372047, 3845257; 372146, 3845217; 372518, 3845068; 372508, 3844973; 372464, 3844540; 372392, 3843807; 371986, 3843199; 372188, 3842757; 372506, 3842356; 372570, 3842178; 372867, 3842008; 372589, 3841698; 372346, 3841455; 371902, 3841112; 371563, 3840877; 371232, 3840613; 371307, 3840592; 371324, 3840538; 371290, 3840378; 371215, 3840248; 371156, 3840202; 371144, 3840102; 371181, 3840001; 371226, 3839896; 371223, 3839812; 371118, 3839716; 371039, 3839678; 371035, 3839620; 370930, 3839574; 370903, 3839522; 370859, 3839465; 370859, 3839419; 370913, 3839360; 370859, 3839238; 370775, 3839129; 370140, 3838801; 369786, 3837009; 370314, 3836745; 370389, 3836527; 370234, 3836175; 369819, 3835701; 369878, 3835165; 369710, 3834729; 369843, 3834252; 369504, 3833744; 369371, 3833220; 370955, 3831822; 370374, 3830153; 370346, 3830136; 370323, 3830139; 370291, 3830159; 370246, 3830187; 370217, 3830203; 370193, 3830219; 370156, 3830243; 370136, 3830255; 370107, 3830263; 370066, 3830291; 370034, 3830311; 370005, 3830323; 369944, 3830359; 369903, 3830371; 369870, 3830379; 369818, 3830395; 369789, 3830403; 369724, 3830411; 369667, 3830411; 369577, 3830403; 369550, 3830397; 369523, 3830382; 369555, 3830274; 369430, 3830151; 369203, 3829930; 368507, 3829251; 368227, 3828832; 368357, 3828186; 368868, 3827901; 368968, 3827361; 368570, 3826724; 367979, 3826368; 367611, 3825959; 366127, 3824968; 366290, 3826824; 366208, 3826826; 365092, 3826850; 365092, 3826902.

(64) Unit BR-E-7: Bernalillo and Sandoval Counties, New Mexico. Land bounded by the following UTM Zone 13 NAD 83 coordinates (meters E, meters N): 366204, 3901372; 366800, 3901352; 367154, 3901340; 367154, 3901335; 367799, 3898134; 367810, 3898134; 367834, 3897988; 367956, 3897794; 368053, 3897539; 368004, 3897405; 368114, 3897247; 368284, 3896968; 368478, 3896762; 368575, 3896616; 368648, 3896543; 368806, 3896604; 368952, 3896555; 369170, 3896106; 366899, 3895790; 366912, 3896798; 365296, 3896798; 365255, 3899876; 365333, 3901401; 366204, 3901372.

(65) Unit CP-1: Cibola and McKinley Counties, New Mexico. Land bounded by the following UTM Zone 13 NAD 83 coordinates (meters E, meters N): 257710, 3908619; 258624, 3909297; 259586, 3910011; 260940, 3909954; 261659, 3910684; 262023, 3911055; 262494, 3911533; 264135, 3911471; 265781, 3911397; 266891, 3911379; 267926, 3911379; 268775, 3910140; 269201, 3907724; 269215, 3907640; 268906, 3906837; 268238, 3905400; 268032, 3904988; 267780, 3904660; 266721, 3903316; 266628, 3901980; 266536, 3900123; 266484, 3898564; 266382, 3898567; 264206, 3898622; 261112, 3898761; 257848, 3898823; 257218, 3899426; 256165, 3900480; 256327, 3907593; 257710, 3908619.

(66) Unit CP-2: Cibola and McKinley Counties, New Mexico. Land bounded by the following UTM Zone 12 NAD 83 coordinates (meters E, meters N): 726998, 3906694; 726911, 3909898; 731063, 3910002; 730973, 3913262; 730751, 3921334; 731342, 3921350; 732751, 3921388; 737145, 3921506; 737148, 3921441; 737225, 3919846; 737226, 3919838; 737259, 3918276; 740333, 3918370; 740399, 3918372; 740458, 3915088; 740460, 3914972; 740570, 3913460; 742172, 3913474; 742230, 3911903; 745430, 3911976; 745460, 3910404; 747652, 3910490; 748576, 3910523; 748678, 3910526; 748764, 3910476; 749504, 3910041; 750809, 3909273; 753720, 3907560; 753922, 3907458; 753982, 3905829; 755219, 3905810; 757296, 3905891; 757392, 3904339; 758950, 3904452; 765480, 3904700; 765500, 3903108; 767113, 3903172; 767270, 3898131; 767363, 3896432; 766841, 3896396; 766959, 3893255; 768974, 3893386; 769027, 3891476; 769049, 3890953; 769080, 3889881; 769145, 3888500; 769145, 3888489; 769146, 3888483; 769069, 3888481; 767640, 3888449; 767632, 3886846; 767730, 3883642; 765599, 3883590; 764393, 3883561; 762898, 3883524; 760445, 3883514; 756446, 3883371; 754895, 3883283; 754756, 3883283; 753199, 3883280; 751598, 3883246; 751530, 3884885; 749909, 3884844; 749866, 3886412; 749866, 3886421; 749840, 3888024; 749766, 3888022; 748236, 3887984; 748173, 3889268; 748100, 3891183; 748099, 3891206; 743346, 3891104; 743293, 3892693; 741724, 3892613; 741681, 3894270; 740090, 3894245; 740046, 3895835; 739889, 3895830; 738485, 3895779; 738407, 3897391; 736802, 3897356; 736718, 3900565; 736645, 3900564; 735093, 3900547; 729089, 3900399; 728833, 3900607; 728803, 3901969; 727157, 3901993; 727116, 3902592; 727068, 3903457; 727040, 3905130; 726998, 3906694.

(67) Map 12 of Units CP-1, CP-2, BR-E-5, BR-E-7 follows:

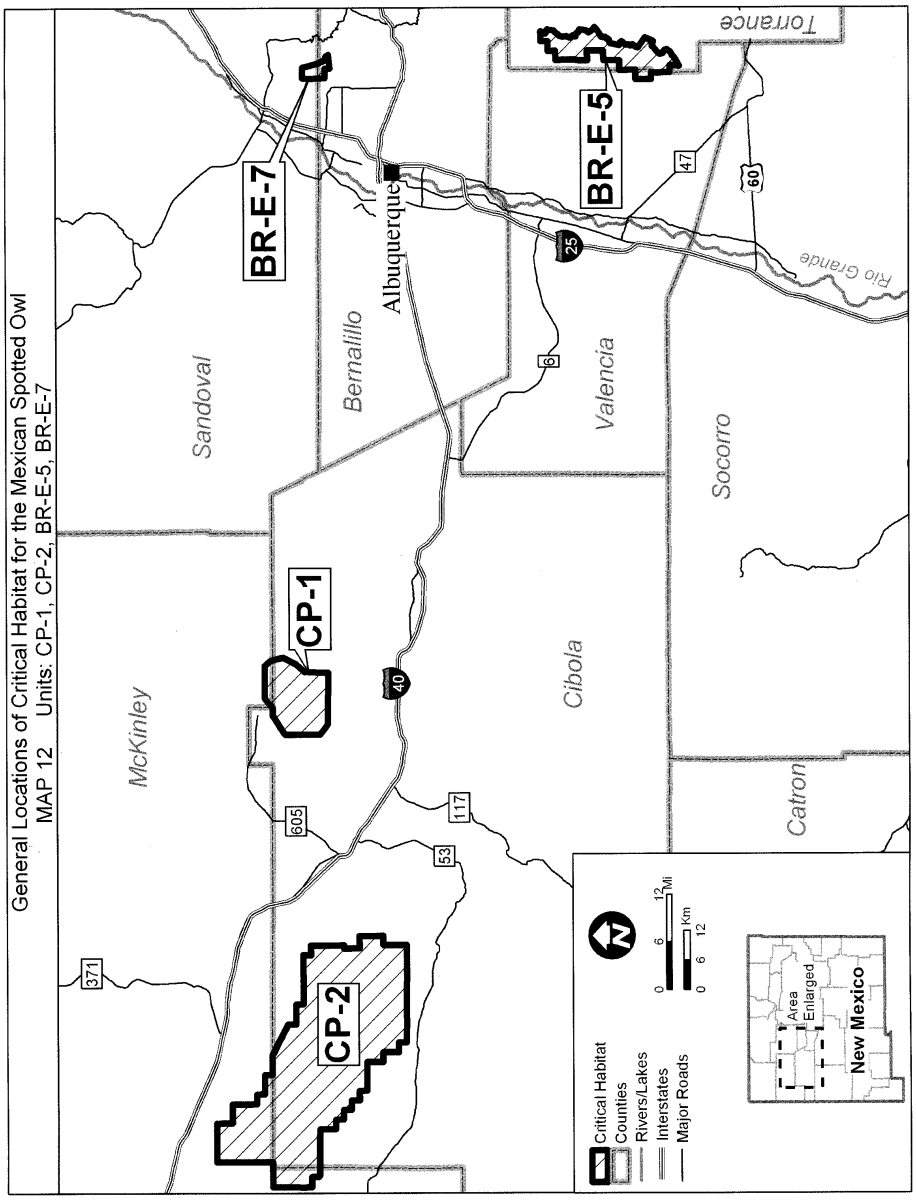

(68) Unit BR-E-1a: Lincoln County, New Mexico. Land bounded by the UTM Zone 13 NAD 83 coordinates (meters E, meters N): 421217, 3707734; 421218, 3707742; 421502, 3707741; 422589, 3707738; 422632, 3710940; 424217, 3710932; 424285, 3713961; 430651, 3714016; 430746, 3714017; 430726, 3712198; 430708, 3710612; 430704, 3710176; 430686, 3708626; 430686, 3708561; 430668, 3706984; 430884, 3706658; 431084, 3706530; 431935, 3705982; 432170, 3705831; 432318, 3705736; 433047, 3705268; 433816, 3704605; 434691, 3703870; 435618, 3703080; 435519, 3701625; 435491, 3701223; 435491, 3701221; 435513, 3698054; 435519, 3697267; 435425, 3696707; 435425, 3696707; 435313, 3696042; 435246, 3695644;

435178, 3695242; 435042, 3694433; 434984, 3694088; 435336, 3693260; 435240, 3693258; 433943, 3693235; 433213, 3692065; 432946, 3691638; 434314, 3689306; 434236, 3688917; 434155, 3688506; 433774, 3686592; 433883, 3685734; 433914, 3685485; 433934, 3685333; 433931, 3685333; 433909, 3685333; 433858, 3685332; 433515, 3685331; 433490, 3685331; 433123, 3685329; 432716, 3685332; 432694, 3685331; 432363, 3685334; 432365, 3685713; 432365, 3685723; 432365, 3685727; 432367, 3686101; 432367, 3686112; 432368, 3686130; 432369, 3686497; 432369, 3686508; 432369, 3686530; 432369, 3686892; 432369, 3686930; 432371, 3687288; 432372, 3687685; 432372, 3687733; 432374, 3688082; 432376, 3688478; 432376, 3688488; 432376, 3688536; 432377, 3688875; 432378, 3688938; 432380, 3689272; 432379, 3689282; 432379, 3689339; 432377, 3689665; 432376, 3689741; 432374, 3690058; 432376, 3690143; 432378, 3690454; 432381, 3690850; 432382, 3690946; 432385, 3691245; 432385, 3691347; 432388, 3691641; 432388, 3691749; 432386, 3692020; 432385, 3692150; 432384, 3692399; 432384, 3692547; 432383, 3692776; 432383, 3692788; 432382, 3692948; 432381, 3693153; 432381, 3693165; 432374, 3693350; 432367, 3693561; 432352, 3693970; 432345, 3694153; 432338, 3694379; 432322, 3694833; 432296, 3694834; 432272, 3694834; 432272, 3694843; 431457, 3694853; 430668, 3694864; 430508, 3694862; 430335, 3694864; 429935, 3694867; 427535, 3694867; 424064, 3694856; 421154, 3694846; 421180, 3701181; 421180, 3701211; 421205, 3707058; 421217, 3707734.

(69) Unit BR-E-1b: Otero County, New Mexico. Land bounded by the following UTM Zone 13 NAD 83 coordinates (meters E, meters N): 420347, 3624678; 420351, 3625457; 420358, 3627047; 420377, 3631118; 421849, 3631278; 424004, 3631996; 422644, 3635288; 422676, 3635395; 422799, 3635806; 423134, 3636927; 423191, 3640003; 424590, 3641374; 426437, 3642428; 426353, 3643870; 426272, 3644321; 426211, 3644663; 425861, 3646614; 426011, 3647089; 426051, 3647217; 426120, 3647437; 425654, 3647593; 425571, 3647621; 424858, 3647860; 424458, 3647994; 424392, 3648016; 424534, 3649266; 426125, 3649675; 426319, 3649996; 426549, 3650374; 426754, 3650712; 426483, 3650720; 426088, 3650733; 422586, 3650844; 423157, 3651582; 423415, 3652001; 423517, 3651999; 423618, 3651998; 423746, 3651997; 423827, 3651996; 423920, 3651999; 424149, 3652010; 424323, 3652014; 424551, 3652023; 424564, 3652023; 424685, 3652021; 424726, 3652020; 424851, 3652018; 424948, 3652016; 425022, 3652014; 425025, 3652014; 425034, 3652014; 425129, 3652012; 425344, 3652008; 425491, 3652005; 425533, 3652004; 425739, 3652000; 425936, 3651996; 426136, 3651992; 426297, 3651989; 426340, 3651988; 426597, 3651983; 426744, 3651980; 426863, 3651978; 426932, 3651978; 427103, 3651979; 427148, 3651979; 427331, 3651979; 427373, 3651979; 427552, 3651980; 427729, 3651980; 427909, 3651979; 427955, 3651980; 428124, 3651980; 428210, 3651979; 428359, 3651982; 428556, 3651984; 428715, 3651987; 428762, 3651988; 428900, 3651990; 429166, 3651991; 429307, 3651991; 429521, 3651992; 429568, 3651992; 429970, 3651994; 430101, 3651995; 430223, 3651995; 430327, 3651996; 430371, 3651996; 430498, 3651996; 430530, 3651996; 430713, 3652002; 430773, 3652004; 430894, 3652008; 431133, 3652015; 431176, 3652016; 431283, 3652020; 431578, 3652029; 431667, 3652031; 431844, 3652030; 431943, 3652030; 432067, 3652029; 432464, 3652026; 432748, 3652023; 432817, 3652023; 433195, 3652019; 433573, 3652015; 433950, 3652011; 434353, 3652007; 434362, 3652007; 434394, 3652007; 434465, 3652003; 434773, 3651988; 435002, 3651977; 435155, 3651969; 435184, 3651967; 435273, 3651963; 435596, 3651961; 435905, 3651959; 435958, 3651959; 436396, 3651957; 436630, 3651955; 436749, 3651955; 436760, 3651955; 436797, 3651956; 437030, 3651963; 437197, 3651968; 437572, 3651978; 437581, 3651978; 437599, 3651978; 437853, 3651976; 438002, 3651975; 438385, 3651972; 438404, 3651972; 438807, 3651969; 438819, 3651969; 439195, 3651969; 439575, 3651968; 439960, 3651967; 439990, 3651967; 440344, 3651966; 440739, 3651966; 440792, 3651966; 441133, 3651965; 441198, 3651965; 441383, 3651964; 441528, 3651966; 441596, 3651967; 441922, 3651971; 442266, 3651976; 442312, 3651977; 442399, 3651978; 442516, 3651980; 442673, 3651981; 442703, 3651982; 442934, 3651984; 443080, 3651984; 443094, 3651985; 443204, 3651985; 443713, 3651989; 443875, 3651990; 444011, 3651990; 444266, 3651991; 444523, 3651990; 444652, 3651989; 444814, 3651989; 445040, 3651987; 445365, 3651987; 445399, 3651987; 445619, 3651988; 445816, 3651990; 445924, 3651991; 446099, 3651990; 446203, 3651997; 446423, 3652013; 446591, 3652024; 446670, 3652030; 446896, 3652016; 446983, 3652011; 447054, 3652006; 447227, 3652004; 447298, 3652003; 447376, 3652002; 447700, 3651997; 447769, 3651996; 447970, 3651993; 448032, 3651992; 448102, 3651991; 448162, 3651990; 448395, 3651987; 448503, 3651989; 448572, 3651991; 448837, 3651997; 448903, 3651998; 448982, 3652000; 449304, 3652007; 449391, 3652009; 449488, 3652011; 449642, 3652011; 449704, 3652011; 449801, 3652011; 449912, 3652011; 449995, 3652011; 450106, 3652012; 450193, 3652012; 450386, 3652012; 450447, 3652012; 450509, 3652013; 450586, 3652013; 450912, 3652015; 450978, 3652016; 451252, 3652017; 451266, 3652017; 451370, 3652014; 451648, 3652005; 451760, 3652002; 452055, 3651993; 452075, 3651992; 452128, 3651991; 452150, 3651991; 452503, 3651990; 452541, 3651990; 452859, 3651989; 452931, 3651989; 453293, 3651988; 453326, 3651988; 453491, 3651984; 453662, 3651980; 453695, 3651979; 453721, 3651978; 454018, 3651963; 454116, 3651962; 454465, 3651955; 454511, 3651955; 455019, 3651946; 455269, 3651941; 455297, 3651940; 455691, 3651932; 456046, 3651924; 456072, 3651923; 456084, 3651923; 456192, 3651921; 456463, 3651915; 456841, 3651907; 456875, 3651907; 456978, 3651905; 457219, 3651890; 457292, 3651886; 457597, 3651868; 457680, 3651863; 457987, 3651847; 458393, 3651846; 458483, 3651845; 458791, 3651845; 459138, 3651844; 459188, 3651844; 459287, 3651844; 459379, 3651844; 459518, 3651844; 459563, 3651813; 459730, 3651672; 460094, 3651365; 460138, 3651337; 460169, 3651318; 460535, 3651089; 460557, 3651075; 460740, 3650960; 461119, 3650723; 461119, 3650723; 459609, 3649441; 459240, 3647154; 459237, 3647130; 458926, 3647102; 457556, 3646977; 457193, 3645012; 454367, 3640329; 452558, 3642470; 449861, 3643871; 449023, 3642558; 449022, 3642557; 449019, 3642558; 448782, 3642648; 448583, 3642724; 447170, 3643264; 444792, 3643613; 443987, 3643731; 443969, 3643734; 443987, 3643724; 448799, 3641188; 450021, 3640545; 449207, 3640242; 449146, 3638218; 448756, 3636982; 446471, 3636778; 445354, 3635851; 444826, 3635412; 444298, 3634973; 443636, 3634423; 443607, 3634142; 443480, 3632913; 443473, 3632842; 443613, 3632916; 444301, 3633278; 444446,

3633354; 445499, 3633908; 445846, 3634090; 447466, 3633862; 448600, 3634218; 449420, 3633791; 449345, 3633498; 449173, 3632825; 449148, 3632725; 449121, 3630673; 449116, 3630280; 449108, 3630279; 445489, 3630118; 445102, 3630100; 444696, 3630082; 444291, 3630064; 443722, 3630039; 442670, 3629584; 442268, 3629411; 441527, 3629091; 441522, 3627961; 441513, 3626299; 441511, 3625841; 441750, 3626293; 441833, 3626449; 442232, 3627202; 443060, 3627342; 444688, 3627618; 445460, 3627749; 447103, 3627559; 447506, 3627512; 448685, 3627376; 450055, 3626560; 450353, 3626383; 450710, 3626171; 451180, 3625700; 451328, 3625551; 452005, 3624873; 450861, 3623527; 450817, 3623476; 450520, 3623126; 450036, 3622936; 450010, 3622927; 449098, 3622570; 447449, 3623123; 447940, 3621820; 447766, 3621702; 447077, 3621234; 446957, 3621153; 446675, 3620961; 445801, 3620369; 445477, 3620149; 445226, 3619979; 445073, 3619875; 444391, 3619412; 442673, 3619494; 442920, 3618708; 445907, 3617142; 447532, 3617318; 447524, 3610340; 447189, 3610190; 442506, 3610745; 438770, 3612398; 438442, 3613037; 438333, 3613248; 438022, 3613853; 438007, 3616991; 436406, 3617042; 432389, 3617171; 431593, 3617196; 426527, 3617359; 423407, 3617458; 420313, 3617557; 420347, 3624678.

(70) Unit BR-E-3: Lincoln County, New Mexico. Land bounded by the following UTM Zone 13 NAD 83 coordinates (meters E, meters N): 458082, 3715738; 458133, 3717758; 458143, 3718162; 458153, 3718548; 454858, 3718599; 454879, 3723379; 461397, 3723404; 461368, 3721736; 463332, 3721704; 463734, 3721698; 464539, 3721685; 465343, 3721673; 480804, 3721427; 480845, 3721426; 480836, 3721005; 480811, 3719802; 480756, 3717201; 480689, 3713990; 480680, 3713589; 480679, 3713534; 480673, 3713533; 475012, 3713490; 473732, 3713480; 470505, 3713455; 470598, 3715104; 461964, 3715113; 458433, 3715321; 458072, 3715343; 458082, 3715738.

(71) Unit BR-E-4: Lincoln County, New Mexico. Land bounded by the following UTM Zone 13 NAD 83 coordinates (meters E, meters N): 433180, 3731474; 435703, 3731516; 435695, 3732608; 435680, 3734744; 437360, 3734761; 437365, 3736365; 438907, 3736364; 439317, 3736364; 440529, 3736363; 440593, 3736363; 440591, 3735930; 440577, 3733074; 440576, 3732690; 440572, 3731908; 440570, 3731560; 440504, 3731559; 438867, 3731542; 438050, 3731533; 437280, 3731525; 437285, 3730251; 437286, 3729853; 437304, 3725086; 436850, 3725080; 436449, 3725074; 432413, 3725015; 431082, 3724995; 431083, 3725065.

(72) Map 13 of Units BR-E-1a, BR-E-1b, BR-E-3, BR-E-4 follows:

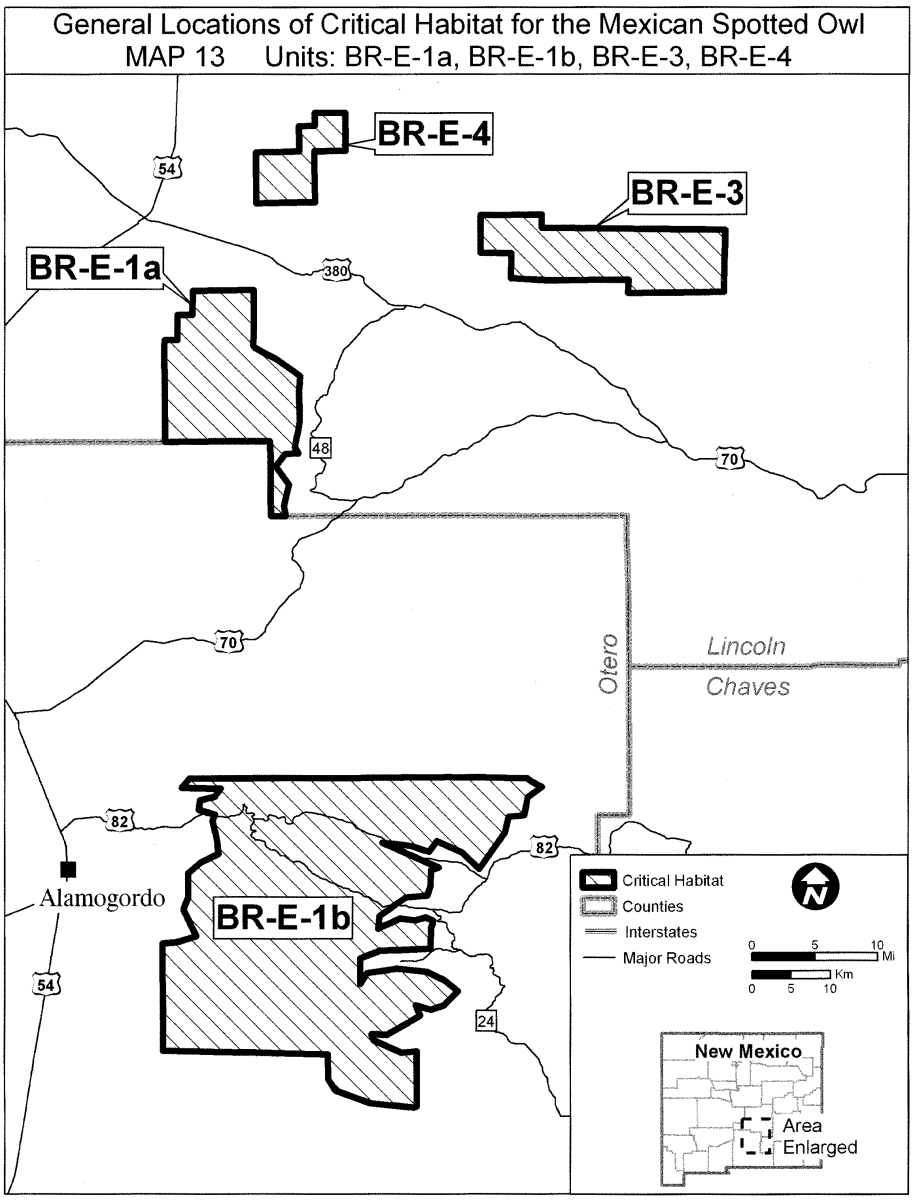

NORTHERN SPOTTED OWL (*Strix occidentalis caurina*)

(1) Critical habitat units are depicted for the States of Washington, Oregon, and California on the maps below.

(2) The primary constituent elements of critical habitat for the northern spotted owl are:

(i) *Forest types that support the northern spotted owl across its geographic range.* These forest types are primarily Sitka spruce,

western hemlock, mixed conifer and mixed evergreen, grand fir, Pacific silver fir, Douglas-fir, white fir, Shasta red fir, redwood/Douglas-fir (in coastal California and southwestern Oregon), and the moist end of the ponderosa pine coniferous forests zones at elevations up to approximately 3, 000 ft (914 m) near the northern edge of the range and up to approximately 6, 000 ft (1, 828 m) at the southern edge. These forest types may be in early-, mid-, or late-seral stages. This primary constituent element is essential to the conservation of the species because it provides the biotic communities that are known to be necessary for the northern spotted owl. This primary constituent element must occur in concert with at least one of the primary constituent elements described in paragraphs 2(ii) or 2(iii) of this entry.

(ii) *Nesting, roosting, and foraging habitat.* Forest types described in paragraph (2)(i) of this entry that contain one or more of the habitat types described below to meet the home range needs of territorial pairs of northern spotted owls throughout the year or that are habitat-capable of developing one or more of these habitat types. (As used in this entry, areas that are ''habitat-capable'' of developing an essential habitat component are those forest types described in paragraph (2)(i) above, excluding serpentine soil areas, and that provide the requisite ecological conditions (e.g., moisture regime, soils, aspect, slope, potential vegetative community) for growing and sustaining the structural conditions required for that habitat component.) A home range provides the habitat components essential for the survival and successful reproduction of a resident breeding pair of northern spotted owls. The amount, quality, and configuration of these habitat types required for a home range varies according to local conditions and factors such as the degree of habitat fragmentation, proportion of available nesting habitat, and primary prey species. The core area of the home range is used most intensively and usually includes the nesting area. The remainder of the home range is used for foraging and roosting. The size of home ranges extend from approximately 2, 955 ac (1, 196 ha) in the Oregon Cascades to approximately 14, 271 ac (5, 775 ha) on the Olympic Peninsula of Washington. The size of core areas extends from approximately 500 ac (202 ha) in the southern part of the species' range to approximately 4, 057 ac (1, 642 ha) in the northern part of the range. The three habitat types within the home range of a northern spotted owl are:

(A) *Nesting habitat.* Nesting habitat is essential to provide structural features for nesting, protection from adverse weather conditions, and cover to reduce predation risks. It includes a moderate to high canopy closure (60 to 80 percent); a multi-layered, multi-species canopy with large (generally greater than 30 inches (in) (76 centimeters (cm) diameter at breast height (dbh)) overstory trees; a high incidence of large trees with various deformities (e.g., large cavities, broken tops, mistletoe infections, and other platforms); large snags; large accumulations of fallen trees and other woody debris on the ground; and sufficient open space below the canopy for northern spotted owls to fly. Patches of nesting habitat, in combination with roosting habitat (see paragraph (2)(ii)(B) of this entry) must be sufficiently large and contiguous to maintain northern spotted owl core areas and home ranges, and must be proximate to foraging habitat (see paragraph (2)(ii)(C) of this entry). Nesting habitat can also function as roosting, foraging, and dispersal habitat.

(B) *Roosting habitat.* Roosting habitat is essential to provide for thermoregulation, shelter, and cover to reduce predation risk while resting or foraging. It differs from nesting habitat in that it need not contain those specific structural features used for nesting (e.g., large cavities, broken tops, mistletoe platforms, and other platforms), but does contain moderate to high canopy closure (60 to 80 percent); a multi-layered, multi-species canopy; large accumulations of fallen trees and other woody debris on the ground; and open space below the canopy for northern spotted owls to fly. Roosting habitat will also function as foraging and dispersal habitat, but not as nesting habitat due to lack of nesting structures.

(C) *Foraging habitat.* Foraging habitat is essential to provide a food supply for survival and reproduction. It contains some roosting habitat attributes but can consist of more open and fragmented forests, especially in the southern portion of the range where some younger stands may have high prey abundance and structural attributes similar to those of older forests, such as moderate tree density, subcanopy perches at multiple levels, multi-layered vegetation, or residual older trees. Foraging habitat can also function as dispersal habitat.

(iii) *Dispersal habitat.* Forest types described in paragraph (2)(i) of this entry that provide one or both of the habitat components described for the dispersal of juvenile and non-territorial northern spotted owls, or that are habitat-capable of developing one or both of these components. Dispersal habitat can occur in intervening areas between larger blocks of nesting, foraging, and roosting habitat or within blocks of nesting, roosting, and foraging habitat. Dispersal habitat is essential to maintaining stable populations by filling territorial vacancies when resident northern spotted owls die or leave their territories, and to providing adequate gene flow across the range of the species. The two types of dispersal habitat are:

(A) Habitat supporting the transience phase of dispersal contains stands with adequate tree size and canopy closure to provide protection from avian predators and minimal foraging opportunities. This may include younger and less diverse forest stands than foraging habitat (see paragraph (2)(ii)(C) of this entry), such as even-aged, pole-sized stands, but such stands should contain some roosting structures and foraging habitat to allow for temporary resting and feeding during the movement phase.

(B) Habitat supporting the colonization phase of dispersal is generally equivalent to roosting and foraging habitat and is described in paragraphs (2)(ii)(B) and (2)(ii)(C) of this entry, although it may be in smaller amounts than that needed to support nesting pairs (see paragraph (2)(ii)(A) of this entry).

(3) Critical habitat does not include man-made structures (e.g., buildings, aqueducts, airports, and roads, including the land on which they are located) existing on the effective date of this rule and not containing one or more of the primary constituent elements.

(4) *Critical habitat unit maps.* The designated critical habitat units for the northern spotted owl are depicted on the maps below. These maps were created using the MOCA layer from the 2008 Northern Spotted Owl Recovery Plan; Universal Transverse Mercator (UTM) North American Datum 1983 (NAD 83) was the starting layer. This layer was then combined with the East Cascades portion of the 2007 Northern Spotted Owl Proposed Critical Habitat layer to form the starting point of the final revised critical habitat designation. A map layer of the Northwest Forest Plan (2002) was added so that congressionally-reserved lands could be removed from critical habitat. In addition, we used a wilderness layer provided by the California State office of the BLM to remove wilderness lands in California that were designated after the Northwest Forest Plan layer was created. We used the wilderness layer from the Mt. Baker–Snoqualmie National Forest to remove the 2008 Wild Sky Wilderness in Washington from the final revised critical habitat layer. All acreage calculations were performed using Geographic Information Systems (GIS).

(5) Note: Index map of critical habitat units for the northern spotted owl in the State of Washington follows:

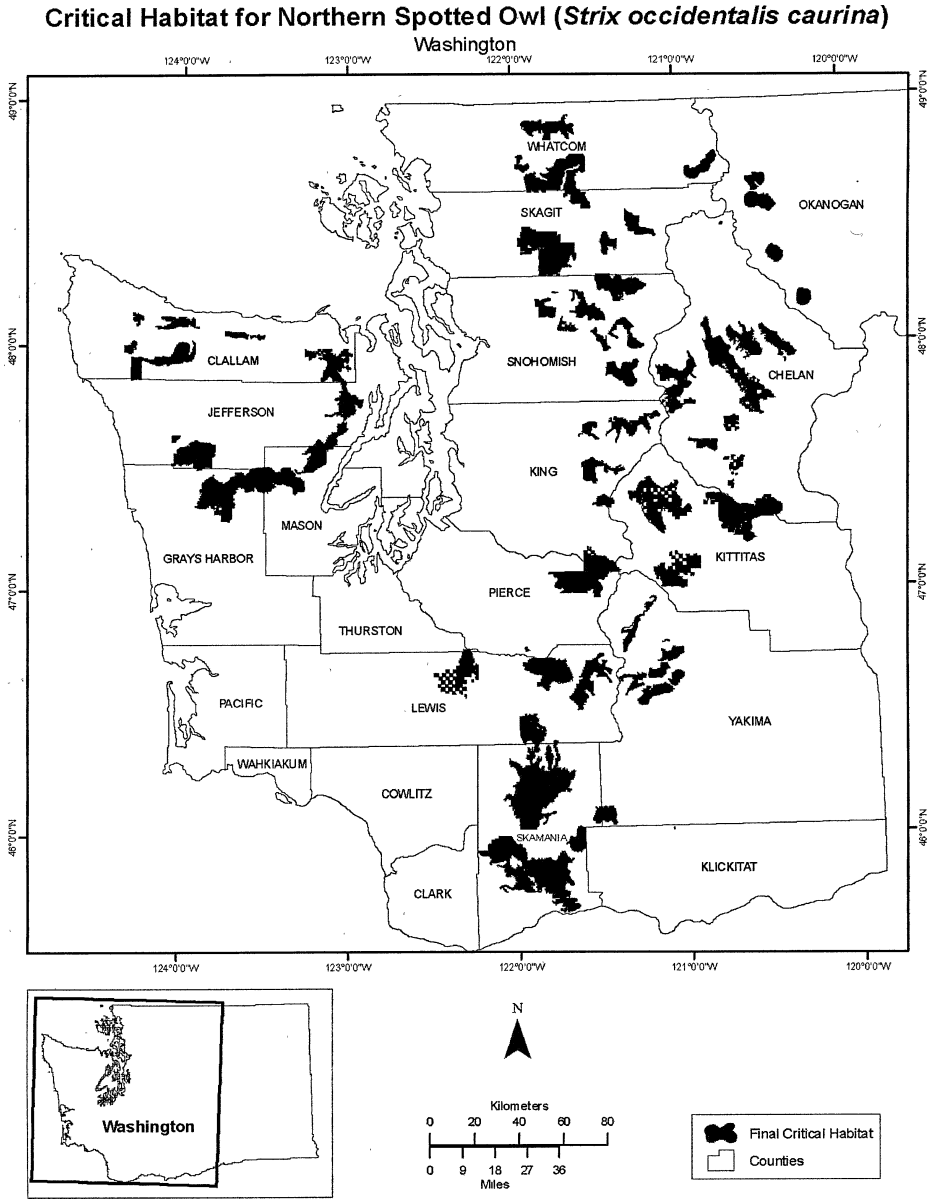

(6) Note: Index map of critical habitat units for the northern spotted owl in the State of Oregon follows:

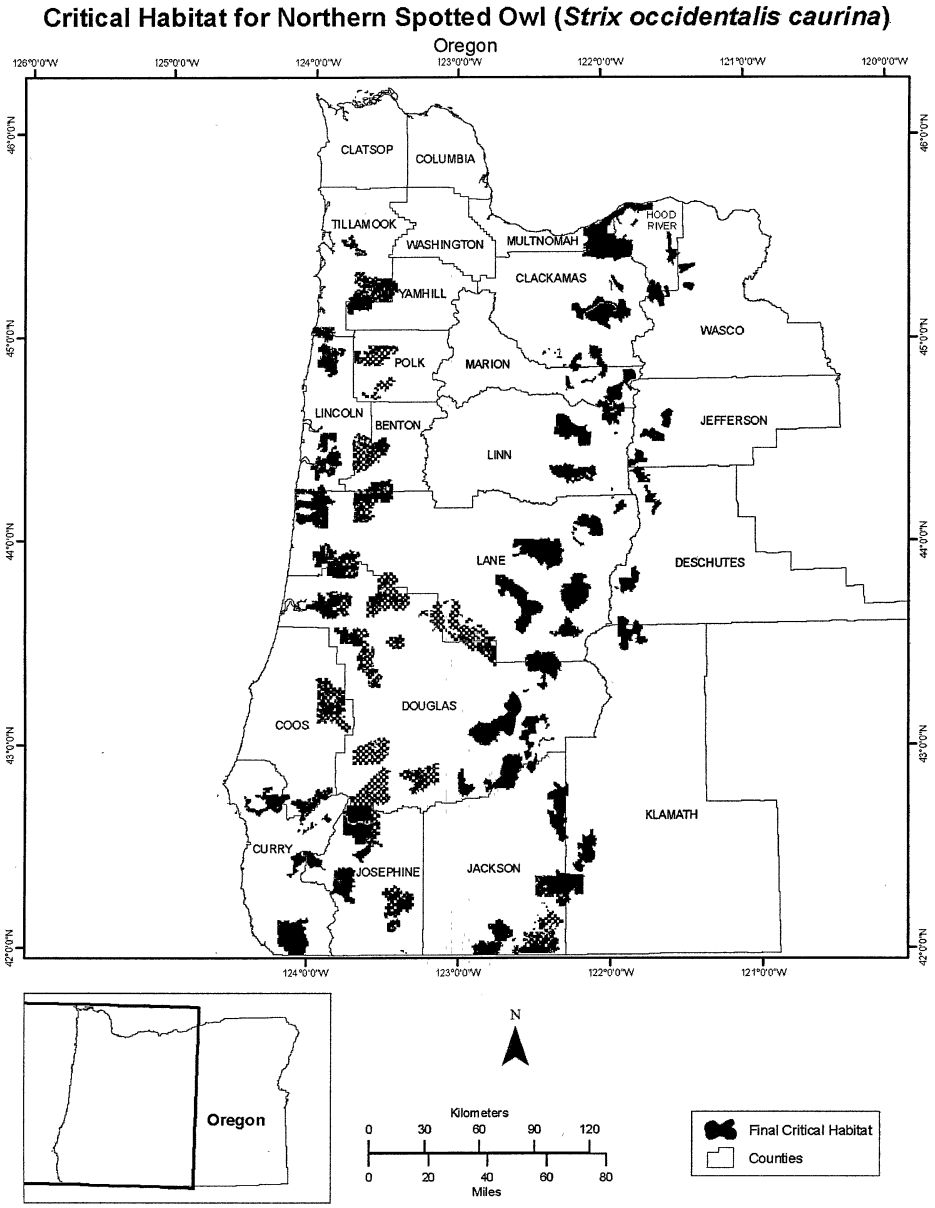

(7) Note: Index map of critical habitat units for the northern spotted owl in the State of California follows:

Critical Habitat for Northern Spotted Owl (*Strix occidentalis caurina*)

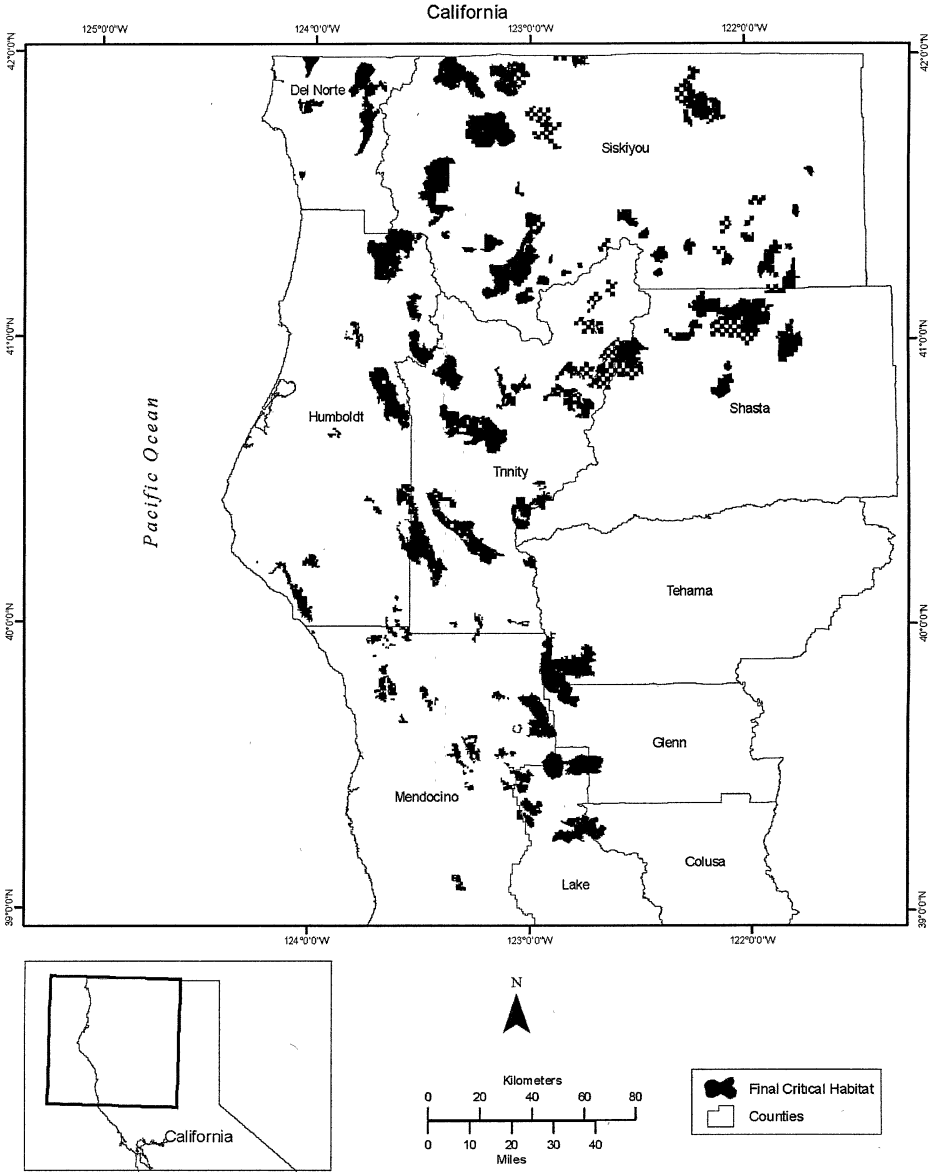

(8) Olympic Peninsula Unit (Unit 1). Clallam, Grays Harbor, Jefferson, and Mason Counties, Washington.

(i) The Olympic Peninsula Unit consists of 332, 100 ac (134, 400 ha) and is comprised of lands managed by the Olympic National Forest.

(ii) From USGS 1:24, 000 scale quadrangles Anderson Creek, Brinnon, Bunch Lake, Burnt Hill, Colonel Bob, Deadmans Hill, Eldon, Ellis Mountain, Elwha, Finley Creek, Hunger Mountain, Indian Pass, Kloochman Rock, Lake Pleasant, Lake Quinault East, Lake Quinault West, Lake Sutherland,

Larsen Creek, Lightning Peak, Maiden Peak, Matheny Ridge, Mount Deception, Mount Hoquiam, Mount Jupiter, Mount Muller, Mount Olson, Mount Skokomish, Mount Tebo, Mount Townsend, Mount Walker, Mount Washington, Mount Zion, Pysht, Reade Hill, Salmon River East, Slide Peak, Snider Peak, Stequaleho Creek, Stevens Creek, The Brothers, Twin Rivers, Tyler Peak, Uncas, West of Pysht, Winfield Creek and Wynoochee Lake.

(A) Land bounded by the following UTM Zone 10, NAD83 coordinates (E, N): 462389, 5263092; 464761, 5263079; 464787, 5262959; 465480, 5262631; 465650, 5262391; 465657, 5262189; 465945, 5262018; 466142, 5262039; 466429, 5261632; 466691, 5261592; 466996, 5260962; 467405, 5260718; 467714, 5260657; 468053, 5260494; 468730, 5261105; 469047, 5260963; 469269, 5261137; 469465, 5261163; 469667, 5261286; 469696, 5261542; 469579, 5261799; 469673, 5261891; 469709, 5262102; 470447, 5262165; 470571, 5262468; 470848, 5262639; 471195, 5263042; 474255, 5263027; 474257, 5261501; 475460, 5261479; 475589, 5260407; 475992, 5260405; 476114, 5259599; 476513, 5259598; 476569, 5259218; 476170, 5259219; 476281, 5258466; 478668, 5258451; 478749, 5257673; 479136, 5257672; 479149, 5257273; 479583, 5257272; 479579, 5256873; 480373, 5256869; 480336, 5254013; 480462, 5254013; 480492, 5253715; 480391, 5252513; 480309, 5252249; 479904, 5251880; 479663, 5251781; 478411, 5251803; 477293, 5251940; 477212, 5251882; 477152, 5251686; 477151, 5251364; 476714, 5250882; 476352, 5250665; 476111, 5250637; 475715, 5250865; 475420, 5251202; 475324, 5251411; 475466, 5252249; 475467, 5253165; 475377, 5253439; 475067, 5253873; 474774, 5254048; 474399, 5254411; 473766, 5254602; 473035, 5254625; 472638, 5254711; 472003, 5255105; 471045, 5255410; 470835, 5255760; 470667, 5255822; 470289, 5255695; 470277, 5255176; 469464, 5254994; 468963, 5255036; 467629, 5255402; 466644, 5256005; 466307, 5256097; 466118, 5256037; 466013, 5255896; 466090, 5255638; 466992, 5254851; 467511, 5254539; 467604, 5254416; 467584, 5254245; 467460, 5254159; 466832, 5254027; 466150, 5253605; 465582, 5253532; 465660, 5253385; 465660, 5253105; 465564, 5252843; 465385, 5252629; 465007, 5252453; 464553, 5252508; 464549, 5252352; 464375, 5252333; 464266, 5252149; 464013, 5252157; 464042, 5251873; 463966, 5251680; 464188, 5251335; 464096, 5251353; 463903, 5251560; 463753, 5251602; 463635, 5251929; 462987, 5252144; 462745, 5252127; 462662, 5251794; 462564, 5251781; 462441, 5251887; 462301, 5251878; 462159, 5251725; 461838, 5251654; 461625, 5251799; 461055, 5251934; 460935, 5251886; 460567, 5252112; 460422, 5252058; 459849, 5252305; 459493, 5252125; 459496, 5252223; 459323, 5252358; 459379, 5252560; 459064, 5252938; 459044, 5253141; 458816, 5253267; 458879, 5253665; 458601, 5253719; 458483, 5253915; 458282, 5253904; 458194, 5253966; 457772, 5253917; 457556, 5252979; 457545, 5252685; 457635, 5252690; 457559, 5252512; 457354, 5252449; 457221, 5252486; 457105, 5252658; 456852, 5252821; 456660, 5252771; 455707, 5252199; 455297, 5252225; 454937, 5252091; 454964, 5252343; 454800, 5252378; 454611, 5252068; 454021, 5252007; 453540, 5252111; 453371, 5252206; 453286, 5252878; 453428, 5253179; 453359, 5253357; 453106, 5253530; 452718, 5253541; 452547, 5253972; 452451, 5253735; 452061, 5253683; 451711, 5253989; 450769, 5254193; 450642, 5254112; 450475, 5254107; 450311, 5253989; 450242, 5253836; 450252, 5253499; 450345, 5253278; 450262, 5253125; 449710, 5252860; 449350, 5253153; 449160, 5253158; 449088, 5253066; 449117, 5252805; 449199, 5252724; 448994, 5252554; 449373, 5252176; 449309, 5252052; 449364, 5251898; 449343, 5251678; 449146, 5251570; 448725, 5251592; 448731, 5251411; 448603, 5251047; 448087, 5250761; 448176, 5250360; 448071, 5250055; 448179, 5249647; 448181, 5249165; 448529, 5249086; 448603, 5248925; 448514, 5248700; 448217, 5248295; 448151, 5248006; 447995, 5247715; 448426, 5247249; 448466, 5247069; 448576, 5246937; 448689, 5246463; 448535, 5245984; 448637, 5245598; 448387, 5244937; 448135, 5244850; 447851, 5244876; 447708, 5244828; 447577, 5244623; 447355, 5244472; 447331, 5239754; 446928, 5239752; 446920, 5239433; 446521, 5239435; 446503, 5238658; 445817, 5238663; 445824, 5238946; 442808, 5238957; 442935, 5241761; 439741, 5241996; 439783, 5243358; 440186, 5243350; 440205, 5244554; 439803, 5244562; 439799, 5244161; 439581, 5244165; 438300, 5244776; 438029, 5245347; 437859, 5245984; 437744, 5246127; 437239, 5245813; 436706, 5245285; 436359, 5245102; 436049, 5244786; 435475, 5244609; 434712, 5244496; 433917, 5244496; 432165, 5244785; 431733, 5244958; 430965, 5245498; 431756, 5245492; 431761, 5245693; 431961, 5245693; 431966, 5245894; 432165, 5245893; 432184, 5246696; 432578, 5246692; 432586, 5247092; 431952, 5247099; 432420, 5248094; 432608, 5248090; 432604, 5247890; 432993, 5247886; 433005, 5248683; 432622, 5248690; 432616, 5249492; 433397, 5249482; 433403, 5250042; 433612, 5250041; 433620, 5250287; 433816, 5250286; 433838, 5251861; 433439, 5251862; 433435, 5251712; 433290, 5251712; 433107, 5252630; 433155, 5252905; 433295, 5253147; 433509, 5253326; 433879, 5253444; 433863, 5255231; 434595, 5256162; 434700, 5256209; 434969, 5256878; 435150, 5256872; 435696, 5257270; 435815, 5257258; 436125, 5257637; 436168, 5257809; 436361, 5257750; 436785, 5258172; 436880, 5258195; 436968, 5258083; 437206, 5258199; 437571, 5258196; 437576, 5258603; 437979, 5258601; 437984, 5259007; 438780, 5258999; 438783, 5259406; 438968, 5259405; 438972, 5259604; 439475, 5259595; 439434, 5259418; 438994, 5259101; 438827, 5258806; 439522, 5258234; 439962, 5258042; 440272, 5257596; 440622, 5257272; 440779, 5257162; 440989, 5257125; 441020, 5256903; 441166, 5256920; 441468, 5256676; 441824, 5256605; 442069, 5256438; 442461, 5256419; 442709, 5256620; 442785, 5256476; 443183, 5256246; 443405, 5255817; 443740, 5255516; 444455, 5256011; 444810, 5256382; 445309, 5256508; 445635, 5256512; 446501, 5257410; 446711, 5257803; 446724, 5257946; 447072, 5258496; 447685, 5258863; 447986, 5258923; 448718, 5259436; 449123, 5259521; 449430, 5259439; 449867, 5259679; 449068, 5260345; 448861, 5260428; 450381, 5260820; 451060, 5260622; 451708, 5260973; 452018, 5260560; 452551, 5260304; 452784, 5260101; 452993, 5259575; 453452, 5259328; 453675, 5259389; 453961, 5259580; 454169, 5259795; 454641, 5260077; 454890, 5260372; 455172, 5260534; 455442, 5260931; 455446, 5261147; 455540, 5261259; 455687, 5261694; 455811, 5261835; 456346, 5262198; 456607, 5262254; 457044, 5262505; 458160, 5262622; 458598, 5262850; 461912, 5262829; 461911, 5263092; 462389, 5263092; and excluding land bound by 439807, 5244962; 440609, 5244950; 440617, 5245751; 439819, 5245765; 439807, 5244962;

and excluding land bound by 441410, 5245168; 441411, 5243728; 443007, 5243708; 443014, 5245258; 441410, 5245340; 441410, 5245168.

(B) Land bounded by the following UTM Zone 10, NAD83 coordinates (E, N): 431385, 5275526; 431804, 5275505; 431805, 5275264; 431861, 5275179; 432083, 5275129; 432489, 5274878; 432678, 5274827; 432966, 5274552; 433336, 5274397; 433517, 5274368; 433760, 5274457; 433951, 5274443; 434321, 5274586; 434571, 5274474; 434717, 5274289; 434974, 5274121; 435334, 5274044; 435598, 5274091; 435836, 5274304; 436062, 5274354; 436307, 5274181; 436604, 5274166; 437102, 5274026; 437324, 5274042; 437473, 5274168; 438035, 5273888; 438313, 5273912; 438992, 5273392; 439371, 5273288; 439789, 5273421; 440072, 5273174; 440092, 5270550; 439927, 5270412; 439919, 5270003; 439521, 5269492; 439844, 5268753; 439758, 5268347; 439482, 5268255; 439177, 5267858; 438486, 5267863; 438421, 5263036; 435154, 5263069; 434857, 5262900; 434575, 5262617; 434394, 5262567; 433887, 5262199; 433532, 5262136; 433194, 5262273; 432469, 5262026; 432035, 5261719; 431682, 5261781; 431890, 5262238; 431903, 5262385; 431835, 5262473; 431543, 5262595; 431242, 5262613; 430817, 5262806; 430500, 5262831; 430315, 5262777; 430194, 5263098; 430077, 5264802; 429937, 5265013; 429724, 5265148; 429461, 5265110; 429348, 5264902; 429165, 5264762; 428779, 5264796; 427797, 5264425; 427412, 5264720; 426944, 5264453; 426573, 5264657; 426290, 5264620; 426192, 5264550; 425901, 5264651; 425555, 5264665; 424712, 5264013; 424310, 5264076; 424150, 5263976; 423722, 5264296; 423511, 5264314; 423191, 5264507; 422815, 5264538; 422667, 5264635; 422558, 5264578; 422297, 5264604; 422038, 5264506; 421772, 5264231; 421775, 5264071; 421661, 5263964; 421260, 5264126; 421026, 5264038; 420924, 5264075; 420668, 5264017; 420650, 5264238; 420553, 5264247; 420456, 5264410; 420250, 5264487; 420152, 5265030; 421232, 5265025; 421302, 5269277; 421524, 5269412; 422030, 5269540; 422862, 5269563; 423057, 5269809; 422917, 5269652; 422855, 5269954; 422949, 5270326; 422810, 5270774; 422859, 5271049; 422998, 5271291; 423381, 5271541; 423568, 5271771; 423844, 5271920; 424077, 5272289; 424477, 5272402; 425002, 5272373; 425848, 5272581; 426073, 5272553; 426249, 5272635; 426565, 5272584; 426757, 5272743; 427584, 5273046; 427863, 5273046; 428165, 5272923; 428339, 5272935; 428251, 5273533; 428169, 5273709; 428276, 5274352; 428599, 5274273; 429468, 5274541; 429532, 5274565; 429532, 5274840; 430377, 5275033; 431081, 5275518; 431385, 5275526.

(C) Land bounded by the following UTM Zone 10, NAD83 coordinates (E, N): 423949, 5277834; 423925, 5276220; 423132, 5276226; 423125, 5275824; 422726, 5275816; 422716, 5275422; 422320, 5275416; 422321, 5275039; 421941, 5275028; 421936, 5274636; 420685, 5274665; 420742, 5277885; 423949, 5277834.

(D) Land bounded by the following UTM Zone 10, NAD83 coordinates (E, N): 487856, 5316142; 487983, 5315818; 487766, 5315870; 487527, 5315660; 487356, 5315723; 487236, 5315512; 487310, 5315273; 487213, 5315092; 487031, 5314991; 487003, 5314877; 487025, 5314817; 487309, 5314762; 487330, 5314512; 487480, 5314603; 487681, 5314500; 487800, 5314194; 487905, 5314144; 488016, 5314009; 488023, 5313899; 488098, 5313888; 488306, 5313671; 488269, 5313653; 487807, 5313809; 487612, 5313775; 487426, 5313917; 486986, 5313826; 486814, 5313912; 486770, 5314016; 486524, 5314101; 485640, 5314104; 485992, 5313524; 485992, 5313279; 485604, 5313075; 485169, 5312707; 484825, 5312805; 484789, 5312614; 484699, 5312512; 484116, 5312500; 483456, 5312262; 483578, 5312214; 483664, 5311858; 483544, 5311820; 483371, 5311630; 483285, 5311693; 483118, 5311624; 482825, 5311709; 482830, 5313017; 481022, 5313047; 481040, 5316272; 481498, 5316270; 481299, 5316049; 481531, 5315841; 481737, 5315505; 481917, 5315399; 481797, 5315544; 481827, 5315603; 482170, 5315637; 482089, 5316008; 482425, 5315830; 482611, 5315651; 482737, 5315731; 483423, 5315355; 483662, 5315385; 483915, 5315296; 484415, 5315274; 484448, 5315501; 484707, 5315538; 484789, 5315473; 484781, 5315354; 485057, 5315363; 485191, 5315195; 485354, 5314636; 485270, 5314209; 485607, 5314662; 485661, 5315335; 486027, 5315150; 486258, 5315349; 486563, 5315195; 486639, 5315740; 486484, 5316174; 486648, 5316186; 486797, 5316112; 486909, 5316255; 487871, 5316282; 487819, 5316216; 487856, 5316142.

(E) Land bounded by the following UTM Zone 10, NAD83 coordinates (E, N): 492413, 5316271; 492973, 5316275; 492933, 5315959; 493092, 5315669; 493012, 5315668; 493011, 5315466; 492609, 5315462; 492608, 5315260; 492418, 5315258; 492406, 5314955; 492808, 5314959; 492804, 5314654; 493006, 5314655; 493006, 5314455; 493208, 5314457; 493208, 5314355; 493611, 5314359; 493690, 5313987; 493845, 5313727; 494192, 5313717; 494287, 5313851; 494429, 5313857; 494446, 5314136; 494793, 5314105; 494858, 5313443; 494822, 5313229; 495022, 5312834; 495353, 5313021; 495605, 5313018; 495750, 5313430; 496308, 5313541; 496462, 5313969; 496955, 5314153; 497001, 5314199; 496934, 5314679; 497111, 5315057; 497377, 5315343; 497730, 5315568; 498301, 5315736; 498384, 5316054; 498614, 5316271; 500241, 5316256; 500133, 5315851; 500002, 5315630; 499834, 5315554; 499880, 5315362; 500252, 5315257; 500466, 5315077; 500606, 5314835; 500651, 5314528; 500885, 5314504; 501216, 5314627; 501206, 5314138; 502012, 5314113; 502009, 5312955; 501083, 5313026; 500689, 5312922; 500245, 5313059; 500185, 5312965; 500545, 5312582; 500753, 5312218; 500778, 5311768; 500528, 5310994; 500490, 5310493; 500110, 5310215; 499977, 5309919; 499812, 5309749; 499690, 5309750; 499613, 5310463; 499468, 5310692; 499227, 5310802; 499096, 5310768; 498883, 5310457; 498575, 5310392; 498399, 5310523; 498138, 5310364; 497934, 5310322; 498163, 5310120; 498317, 5309520; 498268, 5309125; 497924, 5308830; 498135, 5308835; 498319, 5308718; 498805, 5308262; 498928, 5308294; 499036, 5308504; 499096, 5308458; 499269, 5308490; 499490, 5308605; 499783, 5308955; 500064, 5309021; 500269, 5308993; 500344, 5308899; 500339, 5308690; 500448, 5308394; 500855, 5308239; 500988, 5307816; 501446, 5307666; 501523, 5307527; 501566, 5307103; 501151, 5306968; 500455, 5307022; 500194, 5306928; 500120, 5306761; 500139, 5306600; 500342, 5306228; 499953, 5306770; 499718, 5307445; 499167, 5307955; 498742, 5308126; 498651, 5308097; 498632, 5307778; 498568, 5307694; 498255, 5307749; 497917, 5307943; 497498, 5307899; 497247, 5307986; 497179, 5307954; 497308, 5307509; 496844, 5307538; 496773, 5307439; 497314, 5306799; 497266, 5306738; 497002, 5306768; 496960, 5306310; 496867, 5306262; 496570, 5306584; 496239, 5306659; 495990, 5306486; 495601, 5306596; 495604, 5306209; 495748, 5305710; 496166,

5305483; 496344, 5305108; 496466, 5304605; 496736,
5304326; 497009, 5303675; 497335, 5303357; 497688,
5303179; 497862, 5302913; 498098, 5302875; 498154,
5302804; 498209, 5302289; 498406, 5302222; 498385,
5302176; 498478, 5302085; 498603, 5302132; 498663,
5302088; 498730, 5301882; 498880, 5301970; 499029,
5301862; 499046, 5301669; 499150, 5301628; 499136,
5301351; 499626, 5301195; 499567, 5301086; 499003,
5300814; 499008, 5300717; 499230, 5300550; 499518,
5300192; 499207, 5300024; 498879, 5299695; 499153,
5299227; 499707, 5298875; 499840, 5298450; 499882,
5297998; 499779, 5297621; 499937, 5297069; 500460,
5296879; 501636, 5295263; 501794, 5295201; 502049,
5295269; 502830, 5295707; 503149, 5295752; 503458,
5295880; 503695, 5295618; 503639, 5295241; 503770,
5294897; 503689, 5294693; 504806, 5294687; 504780,
5293528; 506720, 5293561; 506810, 5293420; 506989,
5293457; 507094, 5293377; 507078, 5293196; 507150,
5292971; 507071, 5292823; 507081, 5292504; 506986,
5292242; 506806, 5292028; 506564, 5291888; 506319,
5291842; 506355, 5291467; 506429, 5291390; 506298,
5291390; 506298, 5290909; 506613, 5290997; 506542,
5290767; 505817, 5289862; 505889, 5289642; 505827,
5289610; 505617, 5289735; 505453, 5289926; 505118,
5289939; 505068, 5290024; 505134, 5290215; 504793,
5290317; 504499, 5290612; 504403, 5290874; 504401,
5291132; 504001, 5291239; 503712, 5291526; 503598,
5291475; 503377, 5291519; 502965, 5291309; 502658,
5291316; 502597, 5291078; 502271, 5291034; 502173,
5290945; 502162, 5290866; 502309, 5290846; 502467,
5290732; 502729, 5290754; 502856, 5290924; 502931,
5290937; 503232, 5290553; 503224, 5290295; 503007,
5290121; 502977, 5289933; 503127, 5289783; 503052,
5289443; 503247, 5289384; 503223, 5289176; 503870,
5289029; 503792, 5288720; 503340, 5288120; 503302,
5287521; 503038, 5287141; 502948, 5286766; 502304,
5286483; 501560, 5286861; 501244, 5286829; 500640,
5285559; 500443, 5285533; 499864, 5285754; 499862,
5286248; 498663, 5286246; 498663, 5285836; 499255,
5285832; 499256, 5285640; 499065, 5285633; 499062,
5285446; 499618, 5285444; 499659, 5285347; 498943,
5284361; 498364, 5284162; 498053, 5283611; 498130,
5283445; 498762, 5283181; 499126, 5283135; 499452,
5283207; 499647, 5283078; 499646, 5282887; 499478,
5282507; 499399, 5282107; 499064, 5281519; 499010,
5281295; 499280, 5280988; 499395, 5280610; 499707,
5280605; 499887, 5280398; 499650, 5279607; 499450,
5279318; 498492, 5278701; 498051, 5278261; 497718,
5278181; 497413, 5277924; 496838, 5277836; 495837,
5277247; 494875, 5276145; 494875, 5276003; 495057,
5275856; 495142, 5275685; 495349, 5275070; 495587,
5274827; 495563, 5274382; 495288, 5274446; 495102,
5274250; 495066, 5274048; 495078, 5273647; 495201,
5273559; 495342, 5273268; 494972, 5273063; 494722,
5273093; 494426, 5272876; 494234, 5272864; 494094,
5272622; 493743, 5272614; 493724, 5271238; 491724,
5271244; 491722, 5270873; 491350, 5270866; 491334,
5270468; 490932, 5270460; 490945, 5270860; 490666,
5270851; 490660, 5265010; 490498, 5265004; 490275,
5264881; 489980, 5264458; 489833, 5264446; 489706,
5264320; 489568, 5264381; 489333, 5264279; 489254,
5264105; 489157, 5264126; 488971, 5263817; 488578,
5263513; 488524, 5263256; 488420, 5263143; 488265,
5263173; 488188, 5263436; 487157, 5262846; 486812,
5262900; 486672, 5262726; 486571, 5262771; 486384,
5263086; 486262, 5263131; 486135, 5262678; 486481,
5262398; 486322, 5262459; 486142, 5262357; 486039,
5262183; 485932, 5262173; 485788, 5262338; 485714,
5262616; 485581, 5262252; 485468, 5262139; 485563,
5261858; 485340, 5261995; 485312, 5262319; 485245,
5262214; 485083, 5262202; 484999, 5261789; 485070,
5261508; 485202, 5261371; 484946, 5261384; 484944,
5261123; 484363, 5260809; 484131, 5260753; 481029,
5260741; 481012, 5260570; 480713, 5260565; 480716,
5260393; 478790, 5260400; 478825, 5260117; 478782,
5260079; 477668, 5260048; 477169, 5260278; 477142,
5260516; 476947, 5260517; 476733, 5260752; 476726,
5260958; 476272, 5260969; 476227, 5261390; 476173,
5261390; 476192, 5262036; 476282, 5262044; 476315,
5261958; 476528, 5261880; 477120, 5261753; 477079,
5261531; 477195, 5261138; 477180, 5260918; 477563,
5260801; 477585, 5260690; 477691, 5260646; 478098,
5260638; 478397, 5260532; 478545, 5260625; 478806,
5260635; 478937, 5260740; 479238, 5260775; 479524,
5261065; 479638, 5261392; 479812, 5261339; 479874,
5261219; 479990, 5261200; 480116, 5261040; 480279,
5260989; 480460, 5261927; 480446, 5262328; 480342,
5262593; 480380, 5263162; 480744, 5263260; 480971,
5263603; 481009, 5263780; 481228, 5263862; 481317,
5264074; 481485, 5264185; 481844, 5265083; 482060,
5265438; 482253, 5265673; 482434, 5265686; 482447,
5266380; 481531, 5266890; 481678, 5267076; 482284,
5267262; 482394, 5267594; 482655, 5267575; 482838,
5267635; 483055, 5267826; 483216, 5268058; 483183,
5268288; 483284, 5268377; 483363, 5268588; 483368,
5268943; 483590, 5269236; 483646, 5269488; 483499,
5269446; 483164, 5269489; 482677, 5269656; 482325,
5269607; 482192, 5269693; 481824, 5269239; 481556,
5269015; 481164, 5268906; 480922, 5268726; 480538,
5268751; 480397, 5268817; 480284, 5268960; 480265,
5269111; 479841, 5269037; 479667, 5269072; 480073,
5269264; 480370, 5269238; 480480, 5269292; 480717,
5269580; 481238, 5269955; 481232, 5270080; 481074,
5270189; 481120, 5270300; 481459, 5270520; 481645,
5270771; 481760, 5270841; 481908, 5270828; 481991,
5270907; 482241, 5271480; 482256, 5271762; 482377,
5271964; 482414, 5272274; 482635, 5272701; 484286,
5272691; 487122, 5275502; 487332, 5275426; 487517,
5275223; 487597, 5275213; 487917, 5274628; 488137,
5274564; 488431, 5274208; 488695, 5274102; 489136,
5273767; 489636, 5273889; 490008, 5274127; 490232,
5274310; 490374, 5274591; 490526, 5275287; 490699,
5275527; 490892, 5276185; 491291, 5276565; 491575,
5277416; 491914, 5277388; 492295, 5277494; 492426,
5277588; 492471, 5277793; 492603, 5277774; 492941,
5277970; 493066, 5278168; 493126, 5278617; 493292,
5278554; 494082, 5278491; 494206, 5278608; 494530,
5278643; 495412, 5279103; 495579, 5279707; 495564,
5280056; 495682, 5280524; 495690, 5280740; 495527,
5280978; 495578, 5281399; 495524, 5281624; 495666,
5281783; 495813, 5282164; 495747, 5282598; 496104,
5282626; 496199, 5282714; 496339, 5282622; 496470,
5282665; 496563, 5282787; 496790, 5282826; 497002,
5282686; 497192, 5282911; 497281, 5282874; 497435,
5282951; 497615, 5282851; 497785, 5282842; 497654,
5283465; 497980, 5283577; 498362, 5284327; 498464,
5285046; 498218, 5284970; 498227, 5285317; 498062,
5285583; 497903, 5285717; 497768, 5285712; 497629,
5285865; 497450, 5285837; 497068, 5285999; 496936,
5285989; 496736, 5286488; 496463, 5286697; 496353,
5286685; 496217, 5286537; 496030, 5286619; 495813,
5286448; 495295, 5286344; 495146, 5286162; 495076,
5286487; 495284, 5287071; 495251, 5287311; 494463,
5287205; 494166, 5287006; 493998, 5286995; 493994,

5286491; 493744, 5286339; 493674, 5286165; 493503, 5286098; 493376, 5286159; 493405, 5286368; 493241, 5286375; 492820, 5286000; 492003, 5285918; 491798, 5285994; 491656, 5286146; 491482, 5286165; 491304, 5286097; 490601, 5286270; 490566, 5286184; 490184, 5286064; 489892, 5285810; 489790, 5285935; 489832, 5286830; 490760, 5286852; 490864, 5286646; 490798, 5286532; 491926, 5286318; 492349, 5286331; 492614, 5286386; 492942, 5286623; 493220, 5286539; 493198, 5286674; 493409, 5286853; 494137, 5287414; 494585, 5287647; 496432, 5288067; 496315, 5288567; 496178, 5288812; 496280, 5289363; 496153, 5289723; 496219, 5290059; 495993, 5290621; 496132, 5290966; 495803, 5291304; 495722, 5291541; 495817, 5291804; 496013, 5291988; 496080, 5292270; 496678, 5292859; 496699, 5292946; 496337, 5293146; 496290, 5293285; 496139, 5293334; 495738, 5293255; 495685, 5293097; 495599, 5293053; 495369, 5293170; 495131, 5293149; 494963, 5293057; 494881, 5293116; 494672, 5293026; 494566, 5293439; 494203, 5293621; 494315, 5294069; 495277, 5294291; 495550, 5294514; 495664, 5294465; 496038, 5294532; 496123, 5294777; 496356, 5294745; 496427, 5294628; 496534, 5295043; 496519, 5295384; 496919, 5295608; 496865, 5296026; 496905, 5296464; 496605, 5296952; 496671, 5297191; 496779, 5297302; 496968, 5297334; 496913, 5297625; 497142, 5297502; 497259, 5297534; 497598, 5297443; 497827, 5297502; 497883, 5297424; 497974, 5297809; 497642, 5298214; 497504, 5298547; 497539, 5298887; 497488, 5299126; 497377, 5299286; 497734, 5299720; 497513, 5300189; 497047, 5300430; 497055, 5300732; 496885, 5301119; 496827, 5301567; 496456, 5301568; 496263, 5301438; 495603, 5301528; 495479, 5302020; 495329, 5302170; 493613, 5301848; 493478, 5302283; 493413, 5302863; 493068, 5303138; 492910, 5303355; 492757, 5303657; 492715, 5303982; 492430, 5304075; 492321, 5303758; 492193, 5303896; 492139, 5304230; 492033, 5304388; 491808, 5304158; 491785, 5304041; 491571, 5303932; 491580, 5303845; 491481, 5303793; 491294, 5303376; 490847, 5303454; 490710, 5303047; 490707, 5302751; 490586, 5302750; 490468, 5302580; 488887, 5301589; 488675, 5301787; 488236, 5301855; 488070, 5302515; 488044, 5303015; 487969, 5303116; 488353, 5303387; 488736, 5303530; 488952, 5303766; 489020, 5304116; 489334, 5304677; 489223, 5304798; 489190, 5305152; 488921, 5305522; 489332, 5305763; 489494, 5306509; 489716, 5306635; 490095, 5307124; 490412, 5307320; 490470, 5307425; 490563, 5307892; 490471, 5308187; 490856, 5308531; 490765, 5309049; 490954, 5309264; 491044, 5309682; 490849, 5310195; 490982, 5310659; 490972, 5310840; 490686, 5311085; 490324, 5311235; 489958, 5311496; 489170, 5311829; 488528, 5311822; 487903, 5311598; 487663, 5311787; 487550, 5311965; 487279, 5312091; 487063, 5312311; 487376, 5312806; 487807, 5312829; 488040, 5312568; 488372, 5312445; 488870, 5312520; 489130, 5312792; 489068, 5313030; 488787, 5313206; 488714, 5313322; 488659, 5313488; 488695, 5314043; 488283, 5314900; 487952, 5315174; 487907, 5315482; 488133, 5315559; 488132, 5315475; 488639, 5315479; 488641, 5315948; 488834, 5316130; 489111, 5316231; 489199, 5315880; 489016, 5314906; 489186, 5314204; 489297, 5314089; 489697, 5314188; 489803, 5314034; 489788, 5313840; 489328, 5313645; 489312, 5313403; 489426, 5313226; 489553, 5313411; 489851, 5313493; 490053, 5313674; 490197, 5314106; 490052, 5314575; 489433, 5315128; 489484, 5315303; 489418, 5315583; 489463, 5315885; 489750, 5316283; 492413, 5316271; and excluding land bound by 491996, 5313289; 491995, 5313038; 492105, 5313126; 491996, 5313289; and excluding land bound by 497002, 5312498; 497044, 5312235; 497447, 5312269; 497710, 5312173; 497914, 5312003; 498790, 5312139; 498880, 5312173; 498905, 5312632; 499095, 5312924; 498419, 5312930; 498380, 5313039; 498097, 5313027; 497973, 5313114; 497865, 5313039; 497202, 5313030; 497211, 5313217; 497344, 5313341; 497075, 5313097; 496986, 5312743; 497002, 5312498; and excluding land bound by 496655, 5287853; 496656, 5287464; 497058, 5287459; 497058, 5287071; 497859, 5287069; 497859, 5287457; 497457, 5287456; 497459, 5287852; 496655, 5287853.

(F) Land bounded by the following UTM Zone 10, NAD83 coordinates (E, N):430630, 5313967; 430453, 5313306; 430053, 5312305; 429439, 5311791; 429432, 5311198; 429293, 5311189; 428878, 5311427; 428498, 5311516; 428227, 5311360; 428045, 5311017; 427641, 5310733; 427339, 5310749; 427005, 5310912; 426625, 5311295; 426071, 5311331; 425642, 5311227; 425463, 5310788; 425332, 5310683; 424724, 5310642; 424517, 5310415; 424342, 5310351; 424134, 5310367; 423638, 5310259; 423361, 5310367; 422524, 5310139; 422121, 5310185; 421827, 5310113; 421439, 5310191; 421283, 5310407; 420839, 5310283; 420688, 5310331; 420384, 5309983; 420056, 5309855; 419637, 5309890; 419495, 5309623; 419333, 5309599; 418771, 5309253; 418497, 5309325; 418282, 5309818; 418141, 5309993; 417556, 5310172; 417249, 5309972; 416934, 5309922; 416554, 5309768; 416259, 5309487; 415958, 5309660; 415809, 5309669; 415220, 5309344; 414662, 5309227; 414084, 5309255; 413513, 5308981; 413584, 5309269; 413536, 5309371; 413300, 5309652; 412919, 5309846; 412348, 5309745; 412118, 5309961; 411940, 5309975; 411854, 5310146; 411590, 5310301; 411463, 5310286; 411341, 5310140; 410998, 5310163; 410562, 5310571; 410365, 5310886; 410000, 5311021; 409379, 5311081; 409045, 5311235; 408774, 5311173; 408413, 5311322; 408302, 5311654; 407676, 5311848; 407356, 5311864; 407068, 5311695; 406861, 5311816; 406735, 5303100; 405494, 5303100; 405491, 5303463; 404953, 5303523; 404601, 5303413; 404520, 5303212; 404286, 5303153; 404287, 5303100; 403892, 5303100; 403888, 5303401; 403450, 5303245; 403081, 5303215; 402695, 5302854; 402561, 5302807; 402401, 5302850; 402357, 5303085; 402197, 5303257; 402058, 5303199; 401917, 5302969; 401968, 5307139; 402114, 5308774; 402218, 5313350; 402834, 5313324; 403026, 5313148; 404520, 5313068; 405184, 5312905; 405378, 5312963; 405550, 5313325; 405791, 5313518; 406557, 5313510; 406782, 5313325; 406929, 5313058; 407176, 5313011; 407418, 5312872; 407671, 5312475; 408218, 5312552; 408333, 5312665; 408449, 5312609; 408614, 5312688; 408662, 5312590; 408772, 5312564; 408925, 5312747; 409162, 5312549; 409117, 5312226; 409201, 5312103; 409608, 5311819; 410073, 5312005; 410752, 5311544; 410949, 5311797; 411191, 5311937; 411576, 5311976; 411733, 5312073; 412001, 5312010; 412594, 5312244; 412487, 5312618; 412664, 5312677; 412847, 5312639; 413087, 5312913; 412888, 5313312; 413010, 5313299; 413168, 5313163; 413203, 5313004; 413351, 5313156; 413376, 5313302; 413139, 5313444; 413199, 5313554; 413347, 5313431; 413492, 5313446; 413601, 5313297; 413882, 5313179; 413949, 5312995; 414711, 5313438; 414921, 5313399; 415068, 5313070; 415351, 5313014; 415961, 5313219; 416532, 5313571; 416760, 5313509; 416992,

5313268; 417227, 5313156; 417479, 5313195; 417782, 5313336; 418050, 5313235; 418379, 5313292; 418765, 5313114; 418997, 5313125; 419220, 5313222; 420248, 5313234; 420356, 5314024; 420791, 5314614; 421040, 5314742; 421179, 5315692; 421218, 5315762; 421735, 5315931; 421745, 5316134; 421582, 5316566; 421634, 5316711; 421868, 5317116; 422665, 5318140; 423239, 5319153; 423459, 5319394; 424066, 5319781; 425586, 5319950; 425789, 5319820; 426625, 5319744; 427479, 5319374; 427872, 5319173; 428274, 5318595; 428389, 5317964; 428275, 5317210; 428334, 5316070; 428099, 5314911; 428169, 5314261; 428220, 5314013; 428291, 5313961; 428735, 5314333; 429803, 5315853; 429902, 5316189; 429915, 5316806; 430378, 5318058; 430419, 5318290; 430354, 5318743; 429882, 5320097; 429873, 5320450; 430124, 5320391; 430226, 5319974; 430698, 5319746; 430791, 5319551; 431081, 5319387; 431054, 5314676; 430756, 5314313; 430630, 5313967.

(G) Land bounded by the following UTM Zone 10, NAD83 coordinates (E, N): 403540, 5320641; 403656, 5320658; 403753, 5320552; 404051, 5320450; 404216, 5320466; 404402, 5320273; 404454, 5320089; 404586, 5320198; 404489, 5318766; 404520, 5318711; 404682, 5318704; 404426, 5318595; 404342, 5318290; 404280, 5318224; 404182, 5318262; 404101, 5318123; 404106, 5318025; 404290, 5318095; 404439, 5317866; 404391, 5317767; 404155, 5317632; 404114, 5317525; 404217, 5317325; 404167, 5316659; 403980, 5316602; 403834, 5316726; 403913, 5316826; 403752, 5316908; 403930, 5317034; 403830, 5317196; 403910, 5317238; 403900, 5317336; 403709, 5317296; 403711, 5317412; 403633, 5317475; 403756, 5317522; 403757, 5317595; 403453, 5317692; 403195, 5317653; 403013, 5317332; 402994, 5317034; 403121, 5316666; 402955, 5316534; 402910, 5316371; 402720, 5316246; 402914, 5315991; 403088, 5315571; 402789, 5315148; 402279, 5315158; 402263, 5314755; 400677, 5314785; 400697, 5315185; 400300, 5315205; 400302, 5315593; 399092, 5315641; 399123, 5316870; 399510, 5316854; 399510, 5317217; 399123, 5317232; 399122, 5318392; 400736, 5318315; 400764, 5318707; 402365, 5318672; 402380, 5319459; 401978, 5319475; 401990, 5319866; 402390, 5319856; 402407, 5320341; 402625, 5320306; 403013, 5320515; 403418, 5320643; 403531, 5320843; 403540, 5320641.

(H) Land bounded by the following UTM Zone 10, NAD83 coordinates (E, N): 460275, 5322748; 460275, 5322708; 460831, 5322701; 462455, 5322791; 462426, 5321143; 461198, 5321152; 460813, 5320869; 460183, 5320530; 460098, 5320700; 459155, 5321652; 458579, 5321852; 458186, 5322146; 457308, 5322082; 456938, 5321795; 456674, 5321446; 456296, 5321284; 456269, 5321598; 455880, 5321615; 455883, 5322806; 456296, 5322803; 456291, 5322003; 456694, 5322000; 456698, 5322380; 457091, 5322397; 457103, 5322788; 458700, 5322758; 458707, 5322385; 458772, 5322384; 459108, 5322380; 459111, 5322751; 459875, 5322725; 459878, 5323135; 460275, 5323122; 460275, 5322748.

(I) Land bounded by the following UTM Zone 10, NAD83 coordinates (E, N): 446360, 5324581; 447800, 5324495; 450173, 5324473; 450172, 5324071; 450285, 5324061; 450596, 5324058; 450595, 5324463; 453418, 5324440; 453418, 5324034; 453818, 5324024; 453813, 5323627; 454211, 5323615; 454202, 5323226; 455044, 5323214; 455086, 5322402; 454683, 5322405; 454668, 5321209; 454335, 5321212; 453744, 5321304; 453085, 5321499; 452851, 5321730; 452619, 5321815; 451884, 5321906; 451657, 5321817; 451458, 5321954; 451076, 5321984; 450114, 5321873; 449883, 5321757; 449677, 5321524; 449422, 5321421; 448933, 5321579; 448476, 5321829; 447965, 5321871; 447509, 5322178; 446903, 5322237; 446431, 5322588; 445771, 5322556; 444600, 5322763; 444626, 5324559; 446360, 5324581.

(J) Land bounded by the following UTM Zone 10, NAD83 coordinates (E, N): 432988, 5326722; 433096, 5326320; 433026, 5326004; 431956, 5326265; 431491, 5326233; 431535, 5326595; 431782, 5326940; 431780, 5326770; 432183, 5326746; 432178, 5326348; 432983, 5326315; 432988, 5326722.

(K) Land bounded by the following UTM Zone 10, NAD83 coordinates (E, N): 432988, 5326722; 432594, 5326737; 432598, 5327061; 432809, 5326936; 432988, 5326722.

(L) Land bounded by the following UTM Zone 10, NAD83 coordinates (E, N): 421867, 5331438; 421642, 5331368; 421860, 5331313; 421885, 5331208; 421544, 5331239; 421841, 5330927; 421998, 5330975; 422063, 5330811; 422167, 5330784; 422279, 5330854; 422443, 5330721; 422889, 5330717; 423225, 5330821; 423192, 5330398; 423468, 5330387; 423790, 5330417; 423897, 5330506; 423714, 5331292; 423771, 5331354; 424022, 5331416; 425136, 5331314; 427245, 5331319; 427181, 5331112; 426902, 5330850; 426927, 5330646; 427002, 5330577; 427338, 5330724; 427618, 5330724; 428139, 5330523; 428434, 5330228; 428540, 5329804; 429114, 5329798; 429160, 5329522; 429327, 5329527; 429290, 5329759; 429338, 5330034; 429577, 5330375; 429820, 5330515; 430245, 5330593; 430313, 5330797; 430159, 5331142; 430294, 5331174; 430437, 5330943; 430401, 5330880; 430482, 5330816; 430464, 5330591; 431030, 5330321; 431258, 5330417; 431177, 5327220; 431074, 5326901; 431132, 5326534; 430807, 5326539; 430360, 5326644; 430170, 5326946; 429787, 5327214; 429621, 5327430; 429498, 5327303; 429127, 5327417; 429137, 5327197; 429070, 5327240; 429066, 5327448; 429259, 5327765; 429236, 5327918; 429299, 5328107; 429501, 5328203; 429538, 5328288; 429552, 5328459; 429321, 5328474; 429197, 5328365; 429020, 5328348; 428896, 5328111; 428650, 5327967; 428658, 5328144; 428391, 5328227; 428417, 5327853; 428099, 5327710; 427814, 5327278; 427756, 5326991; 427264, 5326678; 427015, 5326736; 426782, 5326695; 426558, 5326838; 426215, 5326946; 425970, 5326802; 425555, 5326766; 425177, 5326942; 424925, 5327335; 424528, 5327328; 424047, 5327213; 423738, 5327233; 423595, 5327134; 423314, 5327139; 423018, 5326948; 422694, 5326977; 422241, 5326574; 421979, 5326484; 421735, 5326502; 421564, 5326446; 421034, 5326104; 420829, 5326198; 420436, 5326061; 420061, 5326242; 419643, 5326048; 419576, 5325852; 418964, 5325948; 418577, 5325762; 418190, 5325709; 417769, 5325789; 417729, 5325746; 417545, 5325859; 417496, 5325768; 417142, 5325716; 417111, 5325793; 416497, 5326032; 416301, 5325957; 415341, 5325969; 415071, 5325850; 414724, 5325922; 414406, 5325883; 414353, 5326037; 414439, 5326115; 414165, 5326627; 413630, 5326805; 413480, 5326985; 413140, 5326976; 413148, 5327190; 413542, 5327193; 413549, 5327604; 415508, 5327523; 415503, 5326756; 417103, 5326674; 417116, 5327412; 417370, 5327385; 417833, 5327623; 418172, 5327624; 420037, 5328410; 420344, 5328742; 420298, 5328879; 420493, 5328905; 420578, 5329104; 420822, 5329160; 421072,

5329091; 421231, 5329119; 421536, 5329310; 421528, 5329567; 421424, 5329625; 421563, 5329956; 421712, 5330089; 421426, 5330577; 421338, 5330528; 421074, 5330086; 420842, 5329968; 420764, 5329784; 420672, 5329824; 420619, 5330007; 420574, 5329903; 420354, 5329902; 420105, 5329699; 419562, 5329506; 419430, 5329656; 419250, 5329661; 419333, 5330194; 419308, 5330381; 419108, 5330350; 419007, 5329870; 418712, 5329575; 418310, 5329467; 418035, 5329516; 417793, 5329656; 417554, 5329997; 417506, 5330272; 417553, 5330721; 417337, 5330583; 417025, 5330661; 416952, 5330560; 416873, 5330562; 416851, 5330131; 416731, 5330200; 416589, 5330665; 416515, 5330655; 416427, 5330514; 416472, 5330732; 416366, 5330921; 416169, 5330480; 416252, 5330785; 416013, 5330714; 415984, 5330850; 415894, 5330925; 415946, 5331132; 415757, 5331196; 415931, 5331691; 420339, 5331576; 421867, 5331438.

(M) Land bounded by the following UTM Zone 10, NAD83 coordinates (E, N): 403111, 5333607; 403305, 5333513; 403941, 5333393; 404126, 5333160; 404622, 5332899; 404876, 5332929; 405243, 5333083; 405239, 5332770; 406042, 5332747; 406035, 5332344; 406832, 5332321; 406828, 5332083; 407421, 5332045; 407696, 5331639; 407754, 5331168; 407950, 5330648; 407914, 5330464; 407693, 5330477; 407690, 5330107; 406087, 5330213; 406104, 5327816; 405515, 5327845; 405516, 5327439; 404520, 5327465; 404649, 5328647; 405013, 5328605; 404951, 5329458; 403738, 5329482; 403709, 5329880; 403312, 5329891; 403285, 5330283; 403060, 5330299; 403092, 5331476; 403665, 5331477; 403662, 5331871; 404057, 5331874; 404044, 5332222; 402768, 5332286; 402799, 5333703; 403111, 5333607.

(iii) Note: Map of Olympic Peninsula Unit follows:

Critical Habitat for Northern Spotted Owl (*Strix occidentalis caurina*)

Unit: Olympic Peninsula, Washington

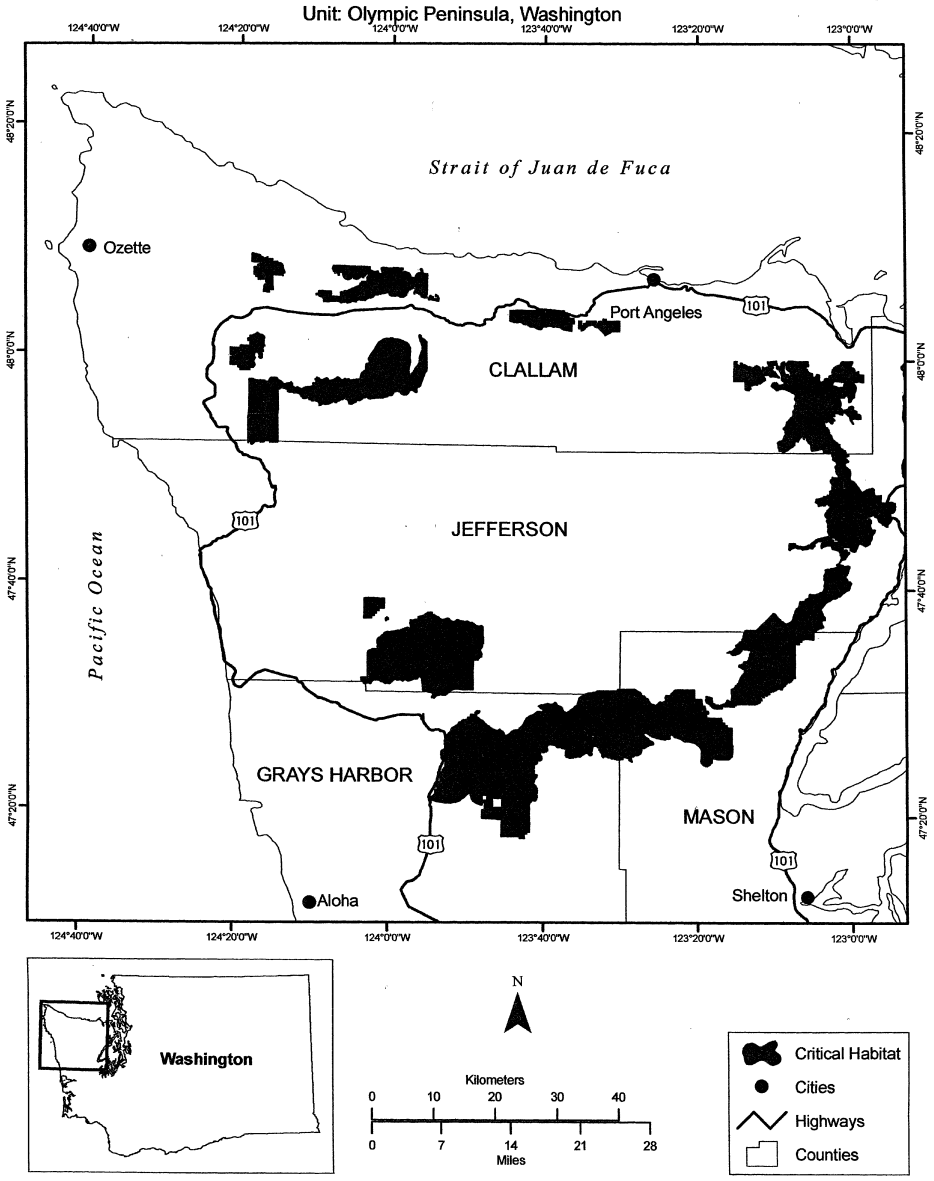

(9) Northwest Washington Cascades Unit (Unit 2). King, Kittitas, Skagit, Snohomish, and Whatcom Counties, Washington.

(i) The Northwest Washington Cascades Unit consists of 393, 500 ac (159, 200 ha) and is comprised of lands managed by the Mt. Baker–Snoqualmie and Wenatchee National Forests.

(ii) From USGS 1:24, 000 scale quadrangles Bacon Peak, Baker Pass, Bandera, Bearpaw Mountain, Bedal, Benchmark Mountain, Big Devil Peak, Big Snow Mountain, Blanca

Lake, Cascade Pass, Chikamin Peak, Darrington, Day Lake, Downey Mountain, Eldorado Peak, Evergreen Mountain, Findley Lake, Finney Peak, Fortson, Gee Point, Glacier, Glacier Peak West, Groat Mountain, Grotto, Helena Ridge, Huckleberry Mountain, Illabot Peaks, Lake Philippa, Lake Shannon, Lime Mountain, Lost Lake, Mallardy Ridge, Meadow Mountain, Monte Cristo, Mount Baker, Mount Higgins, Mount Larrabee, Mount Phelps, Mount Sefrit, Mount Shuksan, Prairie Mountain, Pugh Mountain, Rockport, Sauk Mountain, Scenic, Shuksan Arm, Silverton, Skykomish, Sloan Peak, Snoqualmie Lake, Snoqualmie Pass, Snowking Mountain, Sonny Boy Lakes, Stevens Pass, Twin Sisters Mountain, Verlot, Welker Peak, White Chuck Mountain, and Whitehorse Mountain.

(A) Land bounded by the following UTM Zone 10, NAD83 coordinates (E, N): 617392, 5249439; 617395, 5249305; 617577, 5249313; 617809, 5249041; 618891, 5248609; 619769, 5248618; 619783, 5247771; 620584, 5247796; 620616, 5246182; 618983, 5246149; 619040, 5244545; 617746, 5244552; 617555, 5244506; 617323, 5244661; 617096, 5244984; 616939, 5244996; 616574, 5245189; 616343, 5245456; 616030, 5245589; 615998, 5245732; 615898, 5245592; 615779, 5245545; 614971, 5245555; 614551, 5245373; 614544, 5245634; 614142, 5245626; 614151, 5245212; 612926, 5245161; 612928, 5245099; 612706, 5245221; 612323, 5245601; 612524, 5245604; 612514, 5246004; 611284, 5245976; 611284, 5245839; 610844, 5245593; 610727, 5245590; 610685, 5245939; 610875, 5246210; 611291, 5246534; 611695, 5246740; 612162, 5246807; 612472, 5246993; 612420, 5247194; 612443, 5247725; 612673, 5247814; 612768, 5247986; 612634, 5248045; 612515, 5248565; 612549, 5248687; 612732, 5248654; 612923, 5248818; 612914, 5249337; 612824, 5249335; 612875, 5249384; 614263, 5249765; 614924, 5249547; 615011, 5249440; 614951, 5249390; 615037, 5249331; 615154, 5248969; 615276, 5248935; 615433, 5248962; 615565, 5249086; 615534, 5249402; 615737, 5249588; 616112, 5249668; 616974, 5249710; 616974, 5249784; 617392, 5249439; and excluding land bound by 617403, 5247877; 616896, 5247681; 617675, 5247683; 617552, 5247847; 617403, 5247877; and excluding land bound by 616672, 5247657; 616361, 5247776; 616231, 5247747; 616191, 5247673; 616672, 5247657.

(B) Land bounded by the following UTM Zone 10, NAD83 coordinates (E, N): 616086, 5249765; 615519, 5249547; 615445, 5249594; 615253, 5249469; 615034, 5249477; 614907, 5249614; 614968, 5249755; 614913, 5250057; 615091, 5250280; 616068, 5250627; 616086, 5249765.

(C) Land bounded by the following UTM Zone 10, NAD83 coordinates (E, N): 614685, 5265791; 614861, 5265659; 615029, 5265736; 615368, 5265172; 615149, 5265192; 614413, 5265553; 614685, 5265791.

(D) Land bounded by the following UTM Zone 10, NAD83 coordinates (E, N): 610609, 5267020; 611271, 5266540; 611700, 5265931; 611804, 5265911; 611813, 5265663; 612601, 5265681; 612916, 5265608; 613346, 5265210; 614144, 5265080; 614349, 5265479; 614383, 5265347; 614315, 5265115; 614367, 5264934; 614576, 5264756; 614808, 5264712; 615030, 5264511; 615259, 5264564; 615547, 5264109; 615668, 5264099; 615860, 5264212; 616178, 5264073; 616357, 5264427; 616425, 5264454; 616856, 5264135; 617074, 5264127; 617109, 5263619; 617806, 5263318; 617919, 5263114; 618079, 5262996; 618395, 5262978; 618651, 5262886; 618502, 5262458; 618614, 5262327; 618870, 5262260; 619525, 5262212; 619800, 5262375; 620265, 5262166; 620833, 5262251; 621097, 5262389; 621320, 5262709; 621730, 5262839; 622480, 5263400; 622889, 5263518; 623709, 5264114; 623649, 5263728; 623795, 5263683; 623748, 5263426; 623414, 5263384; 622793, 5262934; 622121, 5262665; 621675, 5262007; 622118, 5261902; 622389, 5261642; 622691, 5262070; 623101, 5262176; 623745, 5262627; 624278, 5262638; 624609, 5263046; 624607, 5263143; 624748, 5263182; 624676, 5263033; 624692, 5262806; 624932, 5261601; 624531, 5261333; 624251, 5261339; 623661, 5261083; 623044, 5260961; 622456, 5260632; 621994, 5260489; 622005, 5259946; 621895, 5259768; 621597, 5259549; 621233, 5259485; 621004, 5259530; 620762, 5259669; 620582, 5259883; 620487, 5260146; 620523, 5260561; 620663, 5260803; 620938, 5261011; 620918, 5261127; 619295, 5261176; 618452, 5261414; 617604, 5261895; 616913, 5261881; 617022, 5261810; 616993, 5261445; 617104, 5261374; 617188, 5261413; 617275, 5261329; 617288, 5261257; 617228, 5261219; 617744, 5260962; 617637, 5260838; 617628, 5260705; 617484, 5260592; 617372, 5260141; 616924, 5260059; 616859, 5260252; 616551, 5260452; 616356, 5260485; 616166, 5260882; 616056, 5260892; 615864, 5260791; 615804, 5263411; 613078, 5263332; 612374, 5262894; 612229, 5262855; 612142, 5262938; 612009, 5262923; 611535, 5262381; 611480, 5262041; 611548, 5261402; 611514, 5261169; 611743, 5260594; 611624, 5260064; 612133, 5259635; 612039, 5259170; 612141, 5258540; 612040, 5257727; 612160, 5257459; 612671, 5256953; 612681, 5256578; 611863, 5256464; 612207, 5255357; 611131, 5255328; 610948, 5255453; 610743, 5256145; 610278, 5256922; 609493, 5256907; 609475, 5256495; 607919, 5256453; 607898, 5256891; 607118, 5256876; 606274, 5257698; 606190, 5263035; 605535, 5263035; 605506, 5264587; 605995, 5264752; 606918, 5265398; 606850, 5264960; 606670, 5264894; 606380, 5264939; 606307, 5264831; 606414, 5264665; 607068, 5264687; 607059, 5265778; 607380, 5265768; 608034, 5266031; 608107, 5266162; 608277, 5266177; 608361, 5266116; 608918, 5266275; 609646, 5266817; 609716, 5267004; 609874, 5266995; 610070, 5267236; 610368, 5267197; 610609, 5267020; and excluding land bound by 621260, 5260146; 621837, 5259866; 621907, 5259977; 621651, 5260057; 621404, 5260246; 621282, 5260256; 621260, 5260146.

(E) Land bounded by the following UTM Zone 10, NAD83 coordinates (E, N): 604170, 5276526; 604101, 5276512; 604140, 5277127; 604400, 5277235; 604348, 5277586; 604571, 5277587; 604577, 5277210; 604461, 5277127; 604510, 5276590; 604170, 5276526.

(F) Land bounded by the following UTM Zone 10, NAD83 coordinates (E, N): 606156, 5278431; 606166, 5277616; 604571, 5277598; 604566, 5277998; 604751, 5278183; 605007, 5278136; 605553, 5277862; 605971, 5278076; 606156, 5278431.

(G) Land bounded by the following UTM Zone 10, NAD83 coordinates (E, N): 612414, 5281723; 612422, 5281259; 612138, 5280922; 611839, 5280685; 611119, 5281118; 610318, 5281273; 610181, 5280859; 609875, 5280358; 610135, 5280048; 610391,

5279968; 610134, 5279467; 609862, 5279124; 609807, 5278844; 609526, 5278307; 609722, 5278202; 609821, 5278071; 610391, 5277960; 610979, 5277584; 611286, 5277300; 611529, 5277256; 611485, 5277013; 612005, 5277023; 612083, 5276722; 612366, 5276473; 612429, 5276329; 612760, 5276045; 613139, 5275835; 613345, 5275815; 613530, 5275710; 613396, 5275420; 612696, 5275095; 611821, 5275095; 611754, 5275433; 611543, 5275829; 610486, 5276765; 609743, 5277077; 609537, 5277098; 609215, 5276826; 609091, 5276993; 608958, 5277027; 608761, 5277204; 608463, 5277646; 607363, 5277626; 607259, 5277975; 607138, 5278021; 606829, 5278378; 606475, 5278541; 606071, 5278872; 605812, 5278810; 605867, 5279196; 606146, 5279199; 606119, 5281669; 606289, 5281902; 606462, 5282063; 607001, 5282278; 607566, 5282672; 608677, 5283046; 609198, 5283425; 609539, 5283528; 609772, 5283520; 610878, 5283339; 612202, 5282862; 612396, 5282711; 612414, 5281723; and excluding land bound by 609317, 5279485; 609937, 5279493; 609920, 5279724; 609521, 5279730; 608992, 5280454; 608824, 5280464; 609327, 5279726; 608142, 5279717; 608147, 5279485; 609317, 5279485; and excluding land bound by 608172, 5278816; 608175, 5278649; 608599, 5278669; 608597, 5278824; 608172, 5278816.

(H) Land bounded by the following UTM Zone 10, NAD83 coordinates (E, N): 619406, 5283260; 617911, 5283248; 617858, 5283358; 618469, 5283756; 618662, 5283773; 618448, 5284142; 618628, 5284158; 618560, 5284270; 618685, 5284437; 618680, 5284715; 618296, 5284701; 618209, 5284845; 618771, 5284995; 618802, 5285238; 618899, 5285240; 619017, 5284783; 619317, 5284958; 619362, 5284856; 619406, 5283260.

(I) Land bounded by the following UTM Zone 10, NAD83 coordinates (E, N): 619406, 5283260; 621015, 5283331; 620986, 5284129; 620163, 5284086; 620121, 5284897; 620532, 5284918; 620499, 5285317; 621709, 5285354; 621716, 5284968; 621807, 5284957; 624194, 5285124; 624217, 5284340; 625830, 5284419; 625872, 5283621; 626585, 5283613; 626639, 5282828; 627425, 5282833; 627383, 5283642; 631620, 5283686; 631953, 5284002; 631834, 5284107; 631430, 5284259; 631404, 5284879; 632190, 5284910; 632205, 5285309; 635348, 5285371; 635446, 5283752; 635639, 5283769; 635829, 5283435; 635790, 5283023; 635661, 5282862; 636052, 5282666; 636227, 5282440; 636241, 5281836; 636337, 5281366; 636229, 5281317; 636320, 5281039; 636519, 5280790; 636701, 5280782; 636655, 5280152; 636341, 5279104; 636344, 5278463; 636254, 5278158; 635917, 5278156; 635568, 5278556; 635540, 5279738; 635266, 5280083; 634785, 5279866; 634454, 5280738; 634227, 5280920; 633526, 5281969; 633194, 5282147; 632508, 5282304; 632036, 5282305; 631447, 5281918; 631027, 5281255; 630688, 5281271; 630715, 5280343; 630289, 5279192; 629730, 5278601; 629325, 5277746; 629096, 5277500; 629162, 5277412; 629006, 5277328; 628441, 5276698; 628257, 5276815; 627860, 5277278; 627492, 5276968; 627126, 5277129; 627286, 5277568; 626975, 5277936; 626318, 5278140; 625970, 5278023; 625921, 5280272; 625799, 5280282; 625404, 5280128; 625097, 5280236; 624808, 5281034; 624224, 5281490; 624094, 5281463; 623920, 5281344; 623653, 5280840; 623669, 5279925; 623463, 5279844; 623230, 5279972; 622845, 5279891; 622880, 5279408; 622985, 5279035; 623209, 5278737; 622899, 5278513; 622749, 5278219; 622831, 5277749; 622677, 5277601; 622687, 5277141; 622594, 5277006; 622645, 5276850; 622538, 5276799; 622461, 5276435; 622174, 5276271; 622166, 5276090; 622004, 5275747; 622008, 5275565; 621816, 5275452; 621657, 5274916; 621504, 5274694; 621532, 5274489; 621465, 5274208; 621677, 5273946; 621692, 5273764; 621450, 5273784; 620908, 5274173; 620882, 5274257; 621061, 5274406; 620922, 5274695; 620917, 5274937; 621058, 5275182; 621005, 5275424; 621137, 5275475; 621290, 5275684; 621288, 5275781; 621456, 5275930; 621465, 5276088; 621621, 5276175; 621892, 5276532; 621839, 5276760; 621922, 5277451; 622103, 5277867; 622041, 5277938; 622070, 5278301; 621794, 5278380; 621596, 5278618; 621605, 5278751; 621518, 5278858; 621363, 5279375; 621278, 5279410; 621237, 5279615; 620805, 5280066; 620695, 5280124; 620285, 5280079; 619630, 5279570; 619643, 5279498; 619379, 5279420; 618427, 5278639; 618234, 5278623; 618176, 5278489; 617888, 5278410; 617686, 5278225; 617589, 5278211; 617484, 5278063; 617209, 5277901; 617164, 5277730; 616975, 5277473; 616819, 5276853; 616576, 5276920; 616630, 5277236; 616701, 5277310; 616741, 5277698; 617125, 5278455; 617108, 5278685; 617204, 5278735; 617422, 5278715; 618340, 5279363; 618648, 5279684; 618852, 5279784; 618910, 5279894; 618995, 5279884; 619113, 5280032; 619211, 5279973; 619473, 5280148; 619457, 5280685; 620157, 5280467; 620206, 5280636; 619454, 5280865; 619406, 5283260; and excluding land bound by 621479, 5282040; 621660, 5281992; 621710, 5283345; 621530, 5283354; 621526, 5282904; 621113, 5282934; 621117, 5282754; 621530, 5282698; 621479, 5282040; and excluding land bound by 627824, 5282842; 627845, 5282431; 628243, 5282452; 628235, 5282839; 627824, 5282842; and excluding land bound by 620213, 5280906; 620383, 5280781; 620459, 5280860; 620288, 5281011; 620213, 5280906.

(J) Land bounded by the following UTM Zone 10, NAD83 coordinates (E, N): 640170, 5287625; 640246, 5287482; 640304, 5287590; 640847, 5286870; 641002, 5286319; 640715, 5286320; 640757, 5286067; 640997, 5286055; 640924, 5285856; 640492, 5285491; 639809, 5285476; 639812, 5285863; 639412, 5285865; 639410, 5285466; 638576, 5285447; 638260, 5284980; 637530, 5284648; 637090, 5284323; 636612, 5285110; 636327, 5285394; 636968, 5285409; 636990, 5285990; 638091, 5285460; 638308, 5285489; 638617, 5285738; 638581, 5286257; 636188, 5286189; 636182, 5285390; 635529, 5285375; 635612, 5285449; 635503, 5285447; 635512, 5285592; 635911, 5285602; 635902, 5286001; 635406, 5286001; 635166, 5285923; 634621, 5285958; 634297, 5285842; 634101, 5285922; 633767, 5285733; 633751, 5286942; 637164, 5287060; 637876, 5287289; 638276, 5287498; 638854, 5288005; 639346, 5288186; 639540, 5288154; 639786, 5287991; 640170, 5287625.

(K) Land bounded by the following UTM Zone 10, NAD83 coordinates (E, N): 616536, 5305238; 616457, 5305228; 616532, 5305432; 616536, 5305238.

(L) Land bounded by the following UTM Zone 10, NAD83 coordinates (E, N): 616893, 5305098; 616973, 5304980; 616766, 5305015; 616430, 5304884; 616436, 5305077; 616955, 5305355; 616927, 5305535; 617137, 5305876; 617264, 5305896; 617051, 5305729; 617043, 5305448; 616922, 5305323; 616893, 5305098.

(M) Land bounded by the following UTM Zone 10, NAD83 coordinates (E, N): 628800, 5309744; 629058, 5309793; 629071, 5309608; 628936, 5309654; 628579, 5309397; 628439, 5309449; 628032, 5309116; 627544, 5309170; 627134, 5308954; 626784, 5308967; 626645, 5308715; 626391, 5308637; 626377, 5308495; 626433, 5308441; 626343, 5308284; 626344, 5308080; 626163, 5307892; 626255, 5307747; 626207, 5307566; 625991, 5307312; 625973, 5307194; 625894, 5307165; 625610, 5306427; 625145, 5305936; 624985, 5305650; 625255, 5305534; 625207, 5305456; 625309, 5305416; 625502, 5305539; 625640, 5305440; 625536, 5305188; 625253, 5304835; 625542, 5304597; 625957, 5304827; 626327, 5304770; 626351, 5304479; 626672, 5303995; 626844, 5303987; 627101, 5304103; 627266, 5304078; 627053, 5303703; 627071, 5303538; 627186, 5303399; 627296, 5303372; 627551, 5303542; 628061, 5303453; 628271, 5303058; 628616, 5302812; 628846, 5303067; 628825, 5302313; 629196, 5302104; 629258, 5301910; 629193, 5300579; 629468, 5300152; 629440, 5299980; 629294, 5299823; 629180, 5299718; 628866, 5299600; 628606, 5299293; 628190, 5299200; 627292, 5299237; 626051, 5299690; 625391, 5300350; 624870, 5301064; 624564, 5301641; 624198, 5302102; 624101, 5302132; 624299, 5302406; 623823, 5303439; 623886, 5304006; 623817, 5304236; 623894, 5304515; 623908, 5305002; 623654, 5305160; 624156, 5305059; 624262, 5305157; 624268, 5305410; 623476, 5305332; 623466, 5305200; 623619, 5305167; 623233, 5305031; 622901, 5305027; 622084, 5305278; 621742, 5305278; 621631, 5305438; 621508, 5305394; 621415, 5305506; 621205, 5305480; 620681, 5305673; 620431, 5305619; 620201, 5305867; 619760, 5305985; 619406, 5305995; 619008, 5306186; 618801, 5306006; 618546, 5306015; 618550, 5305860; 617841, 5305942; 617398, 5305917; 617581, 5305945; 617566, 5306101; 616978, 5306017; 616806, 5305592; 616538, 5305446; 616573, 5305537; 616816, 5305701; 616841, 5306256; 616986, 5306352; 617060, 5306289; 616948, 5306293; 616878, 5306220; 616880, 5306075; 617314, 5306084; 617310, 5306277; 617738, 5306265; 617734, 5306408; 618275, 5306311; 618771, 5306316; 619335, 5306446; 619520, 5306395; 619666, 5306621; 619768, 5306592; 619623, 5306366; 620546, 5306139; 620754, 5306132; 620801, 5306249; 621308, 5305825; 621987, 5305761; 622555, 5305604; 622553, 5305646; 623070, 5305582; 623220, 5305454; 623516, 5305527; 623726, 5305495; 624415, 5305577; 624765, 5305848; 625040, 5306238; 625631, 5307421; 625787, 5307596; 625911, 5308043; 625931, 5308575; 626066, 5308848; 626115, 5309288; 626771, 5309313; 626770, 5309479; 627086, 5309398; 627251, 5309454; 627711, 5309443; 628042, 5309276; 628114, 5309457; 628153, 5309366; 628343, 5309503; 628437, 5309829; 628800, 5309744.

(N) Land bounded by the following UTM Zone 10, NAD83 coordinates (E, N): 612715, 5324568; 612761, 5324074; 612401, 5323960; 612305, 5323868; 612274, 5323720; 612432, 5323122; 612687, 5322918; 613251, 5322622; 614198, 5322320; 614747, 5322226; 615332, 5321958; 615529, 5321661; 615605, 5321405; 615690, 5320620; 615896, 5320324; 616276, 5320273; 616580, 5320367; 616633, 5320472; 616724, 5321766; 616807, 5322052; 616953, 5322232; 616814, 5321603; 616841, 5321532; 616963, 5321535; 617007, 5320969; 616792, 5320463; 616843, 5319859; 616812, 5319768; 616722, 5319785; 616710, 5319727; 617241, 5318302; 617454, 5317934; 617311, 5317971; 617219, 5317777; 617581, 5317689; 617628, 5317774; 618146, 5317509; 618201, 5317329; 618515, 5316951; 618612, 5316634; 618699, 5316559; 618421, 5316180; 617718, 5315852; 617485, 5315566; 616720, 5315301; 616051, 5315361; 615876, 5315451; 615545, 5316139; 615532, 5316769; 615373, 5316777; 615163, 5317705; 615000, 5318107; 614856, 5318135; 614646, 5318509; 613976, 5319215; 613850, 5319289; 613369, 5319321; 613119, 5319789; 612515, 5320145; 612524, 5320426; 612412, 5321068; 612108, 5321689; 611945, 5321806; 611957, 5322294; 611444, 5322669; 611185, 5323050; 610845, 5323175; 610418, 5323509; 610056, 5323685; 609931, 5323802; 609814, 5324132; 609855, 5324305; 610087, 5324506; 610633, 5324543; 610968, 5324679; 611160, 5324843; 611241, 5324922; 611357, 5325347; 611741, 5325844; 612079, 5325699; 612414, 5325457; 612671, 5325063; 612715, 5324568; and excluding land bound by 617096, 5317403; 617459, 5317326; 617528, 5317484; 617119, 5317475; 617096, 5317403.

(O) Land bounded by the following UTM Zone 10, NAD83 coordinates (E, N): 604887, 5330192; 604635, 5330169; 604637, 5330278; 605327, 5330326; 604887, 5330192.

(P) Land bounded by the following UTM Zone 10, NAD83 coordinates (E, N): 625818, 5329918; 626031, 5329620; 628118, 5327554; 628287, 5327182; 628633, 5326979; 629193, 5326198; 628977, 5325998; 628572, 5326036; 628454, 5325986; 628340, 5325770; 628154, 5325599; 628011, 5325596; 628021, 5325145; 627902, 5325142; 627644, 5324994; 627498, 5325110; 627451, 5325085; 627461, 5324658; 627295, 5324606; 627298, 5324488; 627591, 5324185; 627711, 5324140; 627618, 5324019; 627693, 5323855; 628055, 5323649; 628088, 5323298; 628376, 5323117; 628483, 5322920; 628467, 5322759; 628392, 5322680; 628607, 5322562; 628728, 5322295; 628560, 5322027; 628501, 5321781; 628624, 5321475; 629303, 5321058; 629548, 5321031; 629806, 5320722; 630232, 5320660; 630594, 5320095; 631141, 5319851; 631601, 5319443; 631881, 5319308; 632461, 5318755; 632694, 5318696; 632860, 5318745; 633104, 5318513; 633414, 5318462; 633810, 5318555; 633795, 5317821; 633727, 5317658; 633183, 5317212; 632432, 5316413; 631049, 5316861; 630832, 5316375; 630449, 5316138; 628393, 5316057; 628240, 5316414; 628081, 5316543; 627814, 5316657; 627653, 5316846; 627374, 5316948; 627128, 5317195; 626445, 5317589; 626398, 5317846; 626498, 5317996; 626544, 5318235; 626677, 5318354; 626731, 5318516; 626548, 5318641; 626639, 5319184; 626795, 5319451; 626635, 5319673; 626756, 5319747; 626753, 5319869; 626924, 5320021; 626794, 5320340; 626815, 5320572; 626863, 5321011; 627047, 5321163; 626835, 5321416; 626823, 5321673; 627031, 5321594; 627066, 5322065; 627009, 5322296; 627122, 5322408; 627076, 5322484; 627113, 5322542; 627327, 5322760; 627381, 5322947; 626454, 5322953; 626410, 5324948; 625619, 5324930; 625610, 5325304; 625199, 5325295; 625180, 5326144; 624800, 5326136; 624774, 5327320; 622006, 5327265; 622002, 5327188; 621896, 5327295; 621412, 5327046; 621362, 5326981; 621428, 5326615; 621348, 5326459; 621461, 5325998; 621447, 5325489; 621647, 5324850; 620657, 5324816; 620338, 5324989; 620098, 5324425; 619959, 5324621; 619797, 5324663; 619319, 5323797; 619323, 5323617; 619469, 5323388; 620172, 5322701; 620380, 5322596; 620453, 5322488; 621114, 5322186; 621216, 5322201; 621218, 5322130; 621629, 5321882; 621787, 5321711; 621929, 5321701; 621932, 5321592; 622256,

5321194; 622099, 5320991; 621926, 5320961; 621615, 5320767; 621529, 5320849; 621525, 5321068; 621389, 5321084; 621218, 5321261; 620965, 5321346; 620863, 5321318; 620621, 5321506; 620350, 5321546; 620056, 5321720; 619416, 5321861; 618844, 5322455; 618439, 5322730; 618148, 5322801; 618082, 5323218; 617752, 5323259; 618251, 5323492; 618653, 5324437; 619073, 5325016; 619277, 5325456; 619755, 5325817; 620055, 5326668; 620244, 5327026; 620593, 5327366; 620808, 5327704; 620957, 5328125; 621327, 5328457; 621594, 5328963; 621835, 5329138; 622752, 5329497; 623185, 5329796; 623648, 5329928; 624128, 5330279; 624367, 5330344; 624937, 5330298; 625773, 5330101; 625818, 5329918.

(Q) Land bounded by the following UTM Zone 10, NAD83 coordinates (E, N): 597035, 5330771; 597134, 5330629; 597099, 5330556; 596992, 5330470; 596836, 5330456; 596718, 5330334; 596718, 5329626; 596613, 5329519; 596230, 5329402; 596208, 5329282; 596526, 5328952; 596565, 5328748; 596865, 5328789; 597661, 5328587; 597710, 5328504; 597928, 5328424; 598346, 5328539; 598719, 5328497; 598721, 5327682; 598468, 5327726; 598072, 5327671; 597615, 5327747; 597054, 5327656; 597053, 5327582; 596285, 5327569; 596314, 5325962; 596721, 5325969; 596735, 5325154; 597131, 5325161; 597117, 5325976; 597933, 5325990; 597940, 5325594; 598360, 5325601; 598334, 5327100; 599294, 5327116; 599306, 5326457; 599566, 5326689; 599769, 5326717; 599863, 5326850; 599983, 5326888; 600265, 5327253; 600390, 5327663; 600591, 5327810; 600879, 5327839; 601230, 5327653; 600944, 5327564; 600826, 5327442; 600736, 5327045; 600763, 5326901; 600407, 5326656; 600350, 5326451; 600267, 5326389; 599920, 5326336; 600417, 5326068; 600636, 5325868; 600696, 5325893; 600831, 5326435; 601006, 5326702; 601233, 5326802; 601617, 5326772; 601652, 5326857; 602304, 5326868; 602307, 5327233; 602471, 5327090; 602340, 5326913; 602336, 5326728; 602535, 5326125; 602317, 5326100; 602325, 5325682; 602660, 5325688; 602974, 5325413; 603915, 5325278; 603893, 5325089; 603731, 5324897; 603523, 5324893; 603526, 5324721; 603379, 5324622; 602539, 5324392; 602223, 5324096; 601986, 5323978; 601632, 5323987; 601261, 5324292; 601092, 5324284; 600893, 5324026; 600670, 5323905; 600543, 5323925; 600316, 5324334; 600143, 5324468; 599654, 5324486; 599266, 5324652; 598727, 5324165; 598279, 5324247; 597874, 5324235; 597739, 5324353; 598393, 5324367; 598379, 5325182; 597587, 5325169; 597556, 5325576; 597340, 5325572; 597347, 5325165; 597575, 5325168; 597587, 5324460; 596852, 5324729; 596463, 5324636; 596204, 5324440; 595973, 5324423; 594951, 5324785; 594737, 5324950; 594521, 5325436; 594780, 5325743; 594783, 5325529; 595180, 5325535; 595159, 5326758; 595087, 5326756; 595432, 5327292; 595645, 5328125; 595974, 5328789; 596157, 5329808; 596572, 5330250; 596631, 5330531; 596857, 5330991; 597035, 5330771; and excluding land bound by 601149, 5324654; 601153, 5324438; 601573, 5324445; 601569, 5324661; 601149, 5324654.

(R) Land bounded by the following UTM Zone 10, NAD83 coordinates (E, N): 591085, 5339284; 591266, 5339167; 591427, 5338882; 591466, 5338680; 591269, 5338246; 591284, 5338019; 590063, 5337988; 590005, 5337856; 589778, 5337852; 589697, 5337648; 589458, 5337608; 589233, 5337449; 589125, 5337447; 589004, 5337577; 588801, 5337538; 588490, 5336732; 588472, 5336361; 588595, 5336160; 588993, 5335951; 588782, 5335660; 589326, 5335322; 589518, 5335289; 589790, 5335484; 589997, 5335296; 590546, 5335276; 591072, 5335444; 592952, 5335014; 593500, 5334951; 593654, 5334772; 593820, 5334409; 593912, 5333658; 593737, 5332530; 593706, 5331418; 592930, 5330662; 592567, 5330497; 592212, 5330439; 591522, 5330498; 590910, 5330682; 590611, 5330911; 590172, 5331016; 589718, 5330970; 589150, 5330644; 586310, 5330597; 586216, 5335430; 584689, 5335401; 584614, 5338755; 584672, 5338887; 584963, 5338675; 585141, 5338773; 585464, 5338814; 585969, 5338642; 586102, 5338573; 586397, 5338099; 586527, 5338221; 586827, 5338165; 587150, 5338218; 588053, 5338675; 588050, 5338866; 588204, 5338940; 588587, 5338946; 589004, 5339084; 589161, 5339027; 589627, 5339094; 590079, 5339268; 590224, 5339175; 590435, 5339477; 591085, 5339284.

(S) Land bounded by the following UTM Zone 10, NAD83 coordinates (E, N): 601767, 5338459; 601772, 5338208; 601496, 5338215; 601250, 5337923; 600958, 5338146; 601006, 5338416; 601306, 5338649; 601896, 5340031; 601806, 5340401; 601905, 5340906; 601987, 5341015; 601854, 5341815; 602434, 5341826; 602477, 5339538; 602398, 5339297; 602424, 5339166; 602317, 5339140; 602036, 5338883; 601767, 5338459.

(T) Land bounded by the following UTM Zone 10, NAD83 coordinates (E, N): 592677, 5342425; 592889, 5342201; 593141, 5342182; 593132, 5342002; 593612, 5341914; 593792, 5341941; 593898, 5342027; 593896, 5342110; 594991, 5342150; 594999, 5342070; 594153, 5341840; 593882, 5341535; 593307, 5341574; 593005, 5341688; 592751, 5341708; 592383, 5341936; 592538, 5342160; 592558, 5342388; 592677, 5342425.

(U) Land bounded by the following UTM Zone 10, NAD83 coordinates (E, N): 604013, 5343139; 604028, 5342396; 604854, 5342412; 604871, 5341520; 605611, 5341534; 605270, 5341482; 605276, 5341167; 605669, 5341174; 605624, 5342138; 605866, 5342178; 606142, 5342130; 606384, 5341990; 606563, 5341776; 606671, 5341374; 606622, 5341098; 606483, 5340856; 606249, 5340668; 606596, 5340238; 606693, 5339846; 606468, 5339722; 606440, 5339552; 606923, 5339394; 607080, 5338981; 606972, 5338826; 607602, 5337502; 607697, 5337106; 608315, 5336543; 608170, 5336099; 610135, 5336159; 610300, 5336498; 610556, 5336697; 610619, 5336832; 610691, 5336815; 611205, 5337114; 611599, 5337053; 611727, 5336808; 611797, 5335472; 612043, 5335073; 612551, 5334655; 613344, 5334196; 613506, 5334414; 613931, 5334541; 614101, 5334378; 614068, 5333665; 614551, 5333294; 615028, 5333185; 615296, 5332858; 615706, 5332558; 615993, 5331860; 615770, 5331581; 615856, 5330939; 616162, 5330029; 616140, 5329582; 615831, 5329288; 615624, 5329246; 614721, 5329591; 614277, 5329575; 613215, 5329387; 612360, 5329438; 612058, 5329562; 611601, 5330072; 610913, 5330228; 610354, 5329917; 610053, 5329379; 609447, 5329107; 609133, 5329133; 608934, 5329282; 608877, 5329398; 608831, 5330603; 608751, 5331093; 608468, 5331550; 608061, 5331876; 607692, 5331919; 607428, 5331803; 606176, 5330625; 605416, 5330353; 605383, 5330739; 603324, 5330697; 603356, 5332483; 602876, 5332473; 602597, 5332707; 601190, 5332679; 600806, 5332980; 600289, 5333107; 600184, 5333207; 600451, 5333590; 600693, 5333458; 600900, 5333428; 601721, 5333582; 601894, 5333517; 602443,

5333528; 602647, 5333601; 602811, 5333981; 602770, 5334289; 602867, 5334600; 602831, 5334702; 602966, 5334808; 602962, 5334980; 602854, 5335218; 602922, 5335288; 603025, 5335255; 603367, 5335331; 603736, 5335750; 603805, 5335752; 603905, 5335891; 604076, 5335894; 604447, 5336245; 604578, 5336522; 604680, 5336593; 604744, 5336800; 604667, 5337245; 604700, 5337280; 604839, 5337214; 605036, 5337664; 605337, 5338048; 605397, 5338461; 605325, 5338631; 605392, 5338701; 604629, 5339097; 604111, 5339258; 603861, 5339699; 603721, 5339834; 603778, 5340453; 603498, 5340687; 603313, 5341370; 603103, 5341537; 603066, 5341673; 602669, 5342206; 602585, 5342217; 602517, 5342416; 601628, 5342427; 601652, 5342315; 601582, 5342314; 601140, 5342977; 600461, 5342750; 599917, 5343079; 604013, 5343139; and excluding land bound by 602024, 5342619; 602424, 5342601; 602349, 5342799; 601477, 5342831; 601529, 5342629; 602024, 5342619.

(V) Land bounded by the following UTM Zone 10, NAD83 coordinates (E, N): 617835, 5349743; 617819, 5349608; 618373, 5349619; 618406, 5349160; 618884, 5348537; 619115, 5348350; 619477, 5348178; 620029, 5348082; 620285, 5348386; 620397, 5348771; 620670, 5349123; 620783, 5349962; 620739, 5350273; 620879, 5350176; 622179, 5349807; 622849, 5349728; 622998, 5349774; 623927, 5347713; 626414, 5348198; 626496, 5348283; 626782, 5348301; 626991, 5348581; 627277, 5348635; 627441, 5348782; 627586, 5348702; 627919, 5348745; 628270, 5348900; 628010, 5348471; 627979, 5348301; 628024, 5348175; 628168, 5348056; 628481, 5348140; 628711, 5348292; 629685, 5348533; 630055, 5348719; 631783, 5347604; 631936, 5347414; 631655, 5347179; 631645, 5347097; 631908, 5347103; 631923, 5346984; 632263, 5346753; 633187, 5346583; 633465, 5346458; 634197, 5345782; 634646, 5346020; 634668, 5344807; 634144, 5344794; 632647, 5343414; 631769, 5343333; 630970, 5343061; 630619, 5342752; 630621, 5342571; 630719, 5342395; 630633, 5342382; 630146, 5341848; 629782, 5341602; 629554, 5341145; 629483, 5341120; 629245, 5341139; 628670, 5341340; 627790, 5341321; 627373, 5340789; 626755, 5340775; 626757, 5340680; 626596, 5340455; 626152, 5340519; 625906, 5341513; 625763, 5341819; 625195, 5342289; 624408, 5342364; 624353, 5342320; 624340, 5341896; 624631, 5340975; 624625, 5340616; 624555, 5340403; 624371, 5340012; 623938, 5339706; 623504, 5339583; 623422, 5339492; 623372, 5339241; 623470, 5339084; 623836, 5338800; 624164, 5338652; 624546, 5338585; 624616, 5338480; 623951, 5338528; 623924, 5338693; 623781, 5338714; 623707, 5338831; 622997, 5338673; 622636, 5338855; 622911, 5337998; 620949, 5337958; 620888, 5338365; 620687, 5338337; 620649, 5337995; 619910, 5338391; 619727, 5338876; 619904, 5339647; 619854, 5340021; 620030, 5339678; 620508, 5339545; 620239, 5339944; 620062, 5340510; 619872, 5340459; 619689, 5340303; 619486, 5340700; 619254, 5340989; 619175, 5341388; 618871, 5341937; 618455, 5342478; 618268, 5342630; 616214, 5342829; 616086, 5343175; 615646, 5343759; 615310, 5343875; 614639, 5343721; 614324, 5343467; 613990, 5343024; 613744, 5343021; 613473, 5343253; 613322, 5343552; 613089, 5343728; 612948, 5343937; 612651, 5344978; 612613, 5345764; 612330, 5346637; 611713, 5347672; 611639, 5347900; 611598, 5348173; 611757, 5349109; 612074, 5350035; 612071, 5350302; 618156, 5350430; 618292, 5350031; 617733, 5350025; 617819, 5349917; 617835, 5349743; and excluding land bound by 618100, 5348139; 618236, 5348419; 618113, 5348416; 618105, 5348815; 617777, 5348802; 617710, 5348601; 617759, 5348454; 618100, 5348139; and excluding land bound by 627760, 5346589; 627778, 5345786; 628190, 5345795; 628166, 5346599; 627760, 5346589; and excluding land bound by 622022, 5340814; 622431, 5339540; 622922, 5339883; 623443, 5340013; 624415, 5340130; 624385, 5340390; 624241, 5340459; 624186, 5340790; 623807, 5340758; 623466, 5340853; 623466, 5340437; 623305, 5340499; 623099, 5340219; 622987, 5340219; 622987, 5340271; 622897, 5340271; 622741, 5340547; 622505, 5340497; 622505, 5340808; 622867, 5340779; 623159, 5340863; 622425, 5340846; 621920, 5341097; 622022, 5340814.

(W) Land bounded by the following UTM Zone 10, NAD83 coordinates (E, N): 619323, 5365876; 619901, 5365828; 620504, 5365998; 621546, 5366527; 621581, 5361891; 621127, 5362072; 620515, 5362089; 620455, 5362008; 620443, 5361779; 620507, 5361643; 620791, 5361483; 620530, 5361461; 620277, 5361725; 620199, 5362440; 619995, 5362820; 619135, 5362791; 617447, 5363022; 617358, 5362632; 617544, 5362278; 617508, 5361864; 617688, 5361799; 617708, 5361484; 617332, 5361180; 617251, 5360840; 617434, 5359849; 617384, 5359552; 617206, 5359433; 616717, 5359499; 615944, 5359321; 615391, 5359535; 615232, 5359701; 615124, 5359989; 614876, 5360142; 614464, 5360993; 614512, 5361198; 614732, 5361416; 614711, 5363162; 614650, 5363672; 614463, 5364199; 614020, 5364741; 613943, 5365173; 613966, 5365662; 614377, 5366531; 614405, 5367678; 614454, 5367804; 614675, 5367950; 615045, 5368002; 615047, 5368092; 615324, 5368348; 615332, 5369104; 615536, 5369527; 616891, 5369247; 617182, 5369014; 617574, 5367220; 617781, 5366904; 618385, 5366137; 619323, 5365876.

(X) Land bounded by the following UTM Zone 10, NAD83 coordinates (E, N): 582326, 5371814; 582342, 5370988; 583167, 5371004; 583179, 5370219; 584774, 5370244; 584790, 5369445; 594270, 5369503; 594339, 5367561; 595137, 5367575; 595132, 5367993; 595954, 5368009; 595956, 5364636; 597610, 5364669; 597802, 5364609; 597865, 5364675; 602360, 5364711; 602425, 5359971; 602450, 5359913; 602676, 5359917; 602716, 5359703; 603181, 5359712; 603280, 5357816; 603165, 5357551; 602907, 5357307; 602478, 5356630; 602014, 5356502; 601893, 5357862; 601411, 5358714; 601174, 5359366; 600771, 5359216; 600608, 5359022; 600540, 5358603; 600099, 5357867; 599784, 5356750; 599541, 5356244; 599443, 5355716; 599414, 5354628; 599559, 5354511; 600809, 5354091; 601051, 5353904; 601169, 5353666; 600562, 5353655; 600564, 5353539; 600364, 5353569; 600133, 5353756; 599534, 5353866; 599082, 5353750; 598283, 5353677; 597702, 5353428; 597247, 5353468; 596910, 5353618; 596709, 5353507; 596533, 5353336; 596417, 5353095; 596194, 5352195; 595717, 5351434; 595456, 5351322; 594655, 5350651; 594934, 5350393; 595734, 5350419; 595843, 5350337; 595871, 5349427; 594345, 5349397; 594327, 5350288; 592610, 5350254; 592626, 5349364; 586329, 5349241; 586314, 5350004; 586441, 5350006; 586362, 5354077; 586424, 5354142; 586178, 5360245; 586241, 5360310; 586222, 5361264; 585785, 5361256; 585779, 5361649; 585398, 5361643; 585404, 5361248; 583232, 5361206; 583040, 5361266; 583073, 5359548; 578239, 5359454; 578223, 5360268; 579845, 5360300; 579833, 5361133; 579428, 5361116; 579434, 5360711; 578215,

5360694; 578176, 5362697; 576649, 5362668; 576597, 5366736; 577313, 5366707; 577318, 5366314; 577735, 5366332; 577741, 5365915; 578539, 5365926; 578533, 5366343; 578140, 5366338; 578123, 5366730; 578087, 5369250; 578308, 5369256; 578362, 5371747; 581509, 5371798; 581514, 5371410; 581907, 5371416; 581902, 5371806; 582326, 5371814; and excluding land bound by 580540, 5365990; 580575, 5364371; 580980, 5364376; 580945, 5365995; 580540, 5365990; and excluding land bound by 581384, 5363572; 581394, 5361977; 582991, 5361987; 582992, 5362797; 582194, 5362786; 582183, 5363571; 581384, 5363572; and excluding land bound by 587969, 5362612; 587969, 5361814; 588779, 5361826; 588779, 5362612; 587969, 5362612; and excluding land bound by 587570, 5362201; 587564, 5362593; 586741, 5362593; 586748, 5362188; 586200, 5362179; 586206, 5361775; 587159, 5361789; 587165, 5362194; 587570, 5362201; and excluding land bound by 582221, 5360821; 582226, 5360405; 582619, 5360422; 582614, 5360827; 582221, 5360821; and excluding land bound by 587208, 5350062; 587996, 5350081; 587989, 5350504; 587201, 5350480; 587208, 5350062; and excluding land bound by 589882, 5350139; 589889, 5349710; 590307, 5349716; 590300, 5350146; 589882, 5350139.

(Y) Land bounded by the following UTM Zone 10, NAD83 coordinates (E, N): 627489, 5377919; 628255, 5377892; 628723, 5377475; 628970, 5377052; 629450, 5376735; 629866, 5376676; 630296, 5376771; 630659, 5376582; 631528, 5376570; 631746, 5376543; 631868, 5376459; 631791, 5375008; 631313, 5372068; 632915, 5371369; 633837, 5371260; 634443, 5371274; 634696, 5371200; 634960, 5370956; 635372, 5370914; 636162, 5370962; 636373, 5370711; 636566, 5370639; 637588, 5370417; 637768, 5370456; 638065, 5370253; 638292, 5369814; 638540, 5369059; 638954, 5368245; 639005, 5367984; 638558, 5367775; 637840, 5367675; 637395, 5368344; 637142, 5368457; 636945, 5368726; 636657, 5368314; 636290, 5368735; 636109, 5368826; 635822, 5368843; 635620, 5368814; 635364, 5368558; 634938, 5368417; 633687, 5368386; 633619, 5368230; 633659, 5368076; 629859, 5367962; 629821, 5368545; 629693, 5368936; 629728, 5369437; 629019, 5369933; 628745, 5369927; 628409, 5370051; 628028, 5370019; 627454, 5370114; 627325, 5370015; 627028, 5369961; 626745, 5370422; 626998, 5371182; 626884, 5371641; 625852, 5372187; 625636, 5372438; 625547, 5372765; 626071, 5373432; 626083, 5373530; 625900, 5373960; 625141, 5374749; 625063, 5375187; 624964, 5375290; 624907, 5379638; 627489, 5377919; and excluding land bound by 628331, 5374779; 628333, 5374684; 628689, 5374692; 628693, 5375084; 628386, 5374970; 628331, 5374779.

(Z) Land bounded by the following UTM Zone 10, NAD83 coordinates (E, N): 576867, 5404088; 577013, 5403974; 578257, 5404042; 578333, 5403975; 578209, 5403420; 578391, 5403380; 578858, 5403498; 578942, 5403007; 578951, 5402362; 578168, 5402282; 577847, 5401920; 577890, 5401118; 577766, 5401023; 577534, 5401019; 577491, 5400931; 577347, 5400941; 577337, 5400728; 577137, 5400669; 577139, 5400073; 577901, 5399894; 578137, 5399957; 578351, 5399912; 578650, 5399727; 579446, 5399607; 580687, 5399909; 580921, 5400114; 581179, 5400562; 581585, 5399539; 581422, 5399078; 581817, 5398956; 581886, 5398882; 581738, 5398560; 581717, 5398347; 581493, 5398249; 581309, 5397795; 580828, 5397445; 579898, 5396993; 579147, 5396390; 578632, 5396774; 578191, 5396922; 577374, 5397693; 575820, 5397755; 575508, 5397987; 575399, 5398187; 575280, 5398198; 575431, 5398413; 575318, 5398850; 575262, 5399454; 575377, 5399802; 576437, 5399823; 576371, 5400169; 576330, 5403070; 575739, 5403062; 575734, 5403412; 576591, 5403881; 576805, 5404136; 576867, 5404088.

(AA) Land bounded by the following UTM Zone 10, NAD83 coordinates (E, N): 606339, 5404845; 607229, 5403165; 607225, 5396894; 606873, 5396862; 606571, 5396572; 605803, 5396391; 605517, 5396469; 605311, 5396678; 604867, 5396955; 604760, 5397000; 604345, 5396980; 603978, 5397166; 604005, 5396346; 602804, 5396332; 602803, 5395753; 602904, 5395400; 603076, 5395118; 603008, 5394951; 602525, 5394764; 602468, 5394656; 602404, 5394275; 602526, 5394064; 602567, 5393804; 602454, 5393482; 602636, 5393272; 602626, 5392560; 602871, 5392126; 603197, 5391812; 603128, 5391704; 603153, 5391431; 603036, 5391364; 602734, 5390765; 602695, 5390260; 603058, 5389596; 603649, 5389105; 604199, 5389039; 604692, 5389060; 604745, 5388959; 604740, 5388591; 604971, 5388323; 605182, 5387177; 605740, 5387128; 606851, 5387362; 607041, 5387342; 607233, 5387203; 607286, 5386908; 607072, 5386476; 607052, 5386297; 607203, 5385848; 607126, 5385502; 607154, 5385265; 607369, 5385257; 607562, 5385094; 607795, 5384718; 607886, 5384304; 608068, 5384105; 608449, 5383446; 608692, 5383154; 608920, 5383027; 609276, 5382463; 609210, 5382153; 609060, 5381948; 609041, 5381698; 609190, 5381356; 609432, 5381087; 609417, 5380635; 609604, 5380418; 609549, 5380375; 608620, 5380119; 607329, 5380181; 606969, 5380267; 606786, 5380216; 606414, 5380278; 605782, 5380201; 605484, 5380248; 605429, 5380281; 605405, 5382212; 602254, 5382212; 602255, 5382059; 601890, 5382054; 600950, 5382493; 600393, 5383215; 600156, 5383745; 600546, 5383753; 600578, 5385332; 601719, 5385353; 601712, 5385757; 600587, 5385744; 600583, 5386547; 600103, 5386549; 600099, 5386917; 599292, 5386892; 599321, 5385703; 598181, 5385660; 598188, 5385249; 597463, 5385243; 597435, 5386683; 597495, 5386875; 598258, 5386890; 598223, 5388671; 597319, 5388662; 597317, 5388778; 597541, 5389529; 597571, 5389850; 597719, 5390232; 597664, 5390658; 597805, 5390755; 597708, 5390848; 597729, 5391015; 597752, 5391074; 597894, 5391077; 598219, 5391509; 598533, 5392546; 598476, 5393079; 598616, 5393888; 598788, 5394235; 598824, 5394935; 598812, 5395646; 598703, 5396439; 599025, 5397049; 599447, 5397294; 602227, 5397430; 602517, 5397793; 602726, 5397891; 603319, 5397910; 604071, 5398292; 604480, 5398631; 604805, 5399017; 604704, 5399336; 604893, 5399387; 605027, 5399816; 604979, 5399863; 605024, 5399994; 603859, 5400126; 603761, 5399650; 603443, 5399549; 603024, 5399126; 602695, 5398930; 602518, 5398879; 602386, 5398971; 602091, 5398883; 601904, 5398737; 601906, 5398642; 601721, 5398401; 599312, 5398276; 598910, 5398174; 598597, 5397789; 598268, 5397606; 597793, 5397645; 597714, 5397406; 597812, 5396519; 598052, 5396380; 598110, 5395777; 597844, 5395369; 597606, 5394736; 597373, 5394448; 596724, 5394294; 596779, 5393833; 597030, 5393754; 597150, 5393649; 597012, 5393410; 596881, 5393407; 596886, 5393135; 597162, 5392950; 597121, 5392605; 597219, 5392381; 597226, 5392014; 597087, 5391786; 597212, 5391433; 596839, 5391427; 596846, 5391011; 596442, 5391004; 596449, 5390623; 596034, 5390604; 596032,

5388650; 589381, 5388561; 589408, 5387161; 587818, 5387129; 587791, 5388529; 585883, 5388492; 586101, 5387096; 583937, 5387081; 583937, 5387830; 583569, 5387824; 583569, 5388573; 582776, 5388572; 582798, 5387074; 581184, 5387052; 580880, 5388623; 579872, 5392013; 579488, 5394035; 580760, 5395511; 581068, 5395563; 581485, 5395438; 581709, 5395477; 581955, 5395729; 582191, 5395792; 582296, 5395924; 582729, 5396014; 582787, 5396074; 583229, 5395939; 583434, 5395728; 583576, 5395754; 584010, 5396070; 584149, 5396321; 584157, 5396571; 584467, 5396481; 584518, 5396268; 584737, 5395903; 584446, 5395530; 584313, 5394969; 584482, 5394757; 584722, 5394607; 584601, 5394010; 584637, 5393975; 586217, 5393893; 586374, 5393741; 586460, 5393540; 586892, 5393297; 587154, 5393206; 587296, 5393220; 587715, 5393024; 587829, 5393113; 588116, 5393082; 588238, 5393168; 588381, 5393091; 588459, 5393136; 588741, 5392911; 588956, 5392994; 589299, 5392792; 589632, 5392400; 589811, 5392328; 589956, 5392500; 590104, 5392859; 590612, 5393035; 590354, 5393316; 589840, 5393440; 589546, 5393647; 589226, 5393766; 589083, 5393931; 588754, 5394085; 588618, 5394259; 588274, 5394267; 587949, 5394430; 587787, 5394644; 587809, 5394953; 587563, 5395413; 586964, 5395521; 586855, 5395615; 586933, 5395949; 587096, 5396189; 587796, 5396188; 587803, 5395772; 588956, 5395659; 590374, 5396109; 591384, 5396598; 590924, 5396930; 590515, 5397122; 590172, 5397625; 590064, 5398069; 589720, 5398405; 590126, 5398352; 590652, 5398087; 591114, 5398166; 591219, 5398322; 591702, 5398532; 592074, 5398507; 592320, 5398677; 592521, 5398716; 592912, 5398747; 593043, 5398690; 593187, 5399973; 594206, 5402191; 596143, 5402606; 596653, 5402803; 596997, 5402847; 597420, 5402710; 597680, 5402877; 597737, 5402878; 597910, 5402643; 598017, 5402632; 598026, 5402482; 598197, 5402341; 598466, 5402377; 598496, 5402823; 598418, 5402990; 598448, 5403079; 599251, 5403425; 599447, 5403717; 599628, 5403751; 600023, 5404454; 600022, 5404523; 599851, 5404614; 599886, 5404759; 606339, 5404845.

(BB) Land bounded by the following UTM Zone 10, NAD83 coordinates (E, N): 599145, 5422279; 599176, 5421893; 598998, 5421890; 598982, 5422128; 598472, 5422131; 598392, 5421951; 597709, 5421498; 598220, 5420878; 598521, 5420657; 598212, 5420676; 598082, 5420590; 597946, 5420208; 597973, 5420065; 597857, 5419885; 597981, 5419566; 597928, 5419370; 597964, 5419185; 598138, 5418795; 598419, 5418491; 598300, 5418287; 598722, 5417926; 598905, 5417632; 599120, 5417552; 599262, 5417590; 599414, 5417736; 599497, 5418019; 600387, 5418490; 600470, 5418479; 600538, 5418706; 600723, 5418579; 601137, 5418682; 601390, 5418608; 601801, 5418128; 601958, 5417438; 601819, 5417257; 601249, 5416826; 601523, 5416258; 601749, 5416031; 601807, 5415846; 601843, 5415080; 601997, 5414235; 601996, 5413883; 601916, 5413570; 601733, 5413544; 601609, 5413816; 601431, 5413777; 601240, 5413844; 600838, 5414360; 600634, 5414511; 600082, 5414822; 599831, 5414925; 599713, 5414887; 599507, 5415110; 599436, 5415085; 599345, 5414845; 599480, 5414108; 599438, 5413771; 599595, 5413471; 599523, 5413125; 599540, 5412651; 599824, 5411888; 599480, 5411660; 599069, 5411595; 598508, 5412070; 598367, 5412254; 598256, 5412639; 598058, 5412811; 597627, 5413413; 596481, 5413923; 597030, 5414445; 596374, 5414437; 596117, 5415122; 595644, 5415590; 595534, 5415582; 595144, 5415208; 594593, 5414414; 591419, 5414374; 591456, 5411152; 587911, 5411093; 588382, 5412811; 588717, 5413240; 588758, 5413545; 588614, 5414058; 588428, 5414343; 588269, 5414755; 587952, 5415305; 587807, 5415441; 587419, 5415549; 587352, 5414079; 587243, 5414309; 586185, 5414292; 586111, 5415304; 585985, 5415376; 585807, 5415406; 585071, 5415269; 584501, 5415114; 584236, 5414927; 583887, 5414850; 583403, 5414451; 583295, 5414117; 583275, 5413925; 583402, 5413505; 583683, 5413208; 583661, 5412894; 583324, 5412743; 582972, 5413079; 582623, 5412856; 582415, 5412886; 581468, 5413704; 581235, 5413965; 581056, 5414360; 580672, 5414595; 580443, 5414952; 579002, 5415786; 579359, 5415797; 579355, 5416974; 579234, 5417116; 579104, 5417066; 579058, 5416934; 578941, 5416873; 578950, 5416172; 578737, 5416169; 578734, 5416029; 578441, 5416427; 578353, 5417317; 578158, 5417861; 578133, 5418247; 578305, 5418464; 578454, 5418862; 579371, 5419545; 580793, 5419680; 581487, 5419592; 582411, 5419347; 582790, 5419367; 583508, 5419536; 584165, 5419495; 584371, 5419407; 584829, 5419360; 585733, 5419456; 586114, 5419568; 586224, 5419676; 586707, 5419883; 587565, 5419957; 587349, 5419556; 587462, 5419165; 587301, 5418830; 587328, 5418664; 587463, 5418345; 587583, 5418217; 587962, 5418376; 588058, 5418259; 588285, 5418227; 588400, 5418431; 588601, 5418505; 588682, 5418625; 589301, 5418564; 589290, 5419229; 595587, 5419323; 595642, 5419538; 595580, 5419727; 595662, 5419776; 595819, 5419636; 595971, 5419745; 596424, 5419658; 596470, 5419718; 596427, 5420181; 596580, 5420909; 596793, 5421184; 597024, 5421333; 597003, 5421449; 597066, 5421529; 597625, 5422044; 598136, 5422303; 598469, 5422274; 598467, 5422404; 598664, 5422455; 599042, 5422461; 599145, 5422279; and excluding land bound by 586758, 5417906; 586807, 5417799; 587033, 5417791; 587297, 5417581; 587216, 5417473; 587432, 5417286; 587623, 5417229; 587692, 5417373; 587476, 5417500; 587486, 5417643; 587851, 5417827; 587719, 5417920; 587401, 5417785; 587113, 5417995; 586804, 5417978; 586758, 5417906; and excluding land bound by 580348, 5415609; 580353, 5415217; 580543, 5415219; 580552, 5415410; 580968, 5415416; 580965, 5415618; 581179, 5415621; 581061, 5415778; 581183, 5415726; 581188, 5415823; 581461, 5415839; 581458, 5416053; 580959, 5416046; 580962, 5415832; 580558, 5415814; 580561, 5415612; 580348, 5415609.

(iii) Note: Map of Northwest Washington Cascades Unit follows:

Critical Habitat for Northern Spotted Owl (*Strix occidentalis caurina*)

Unit: Northwest Washington Cascades, Washington

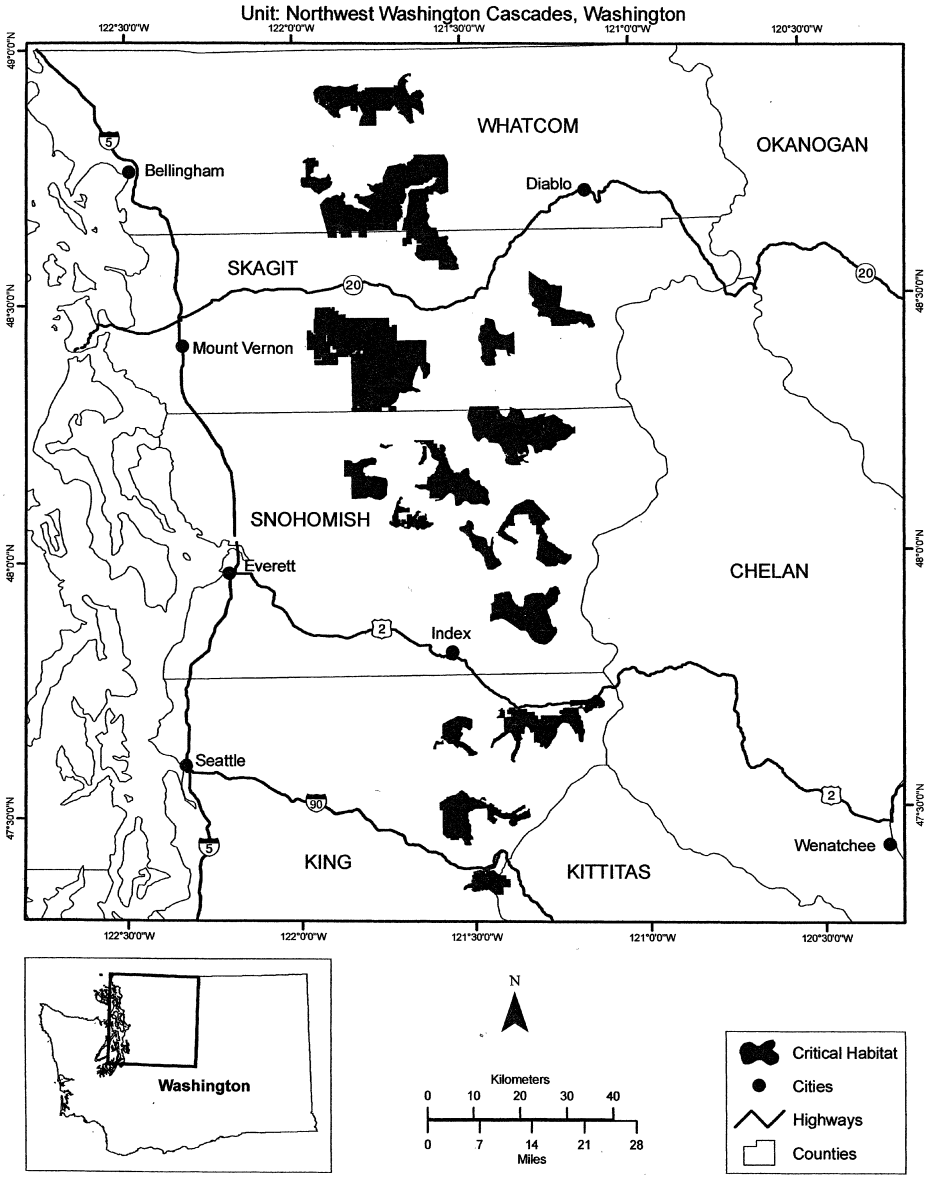

(10) Okanogan Unit (Unit 3). Whatcom, Okanogan, and Chelan Counties, Washington.

(i) The Okanogan Unit consists of 115, 600 ac (46, 800 ha) and is comprised of lands managed by the Okanogan and Wenatchee National Forests.

(ii) From USGS 1:24, 000 scale quadrangles Azurite Peak, Big Goat Mountain, Brief, Chikamin Creek, Crater Mountain, Hoodoo Peak, Hungry Mountain, Martin Peak, Mazama, McAlester Mountain, McLeod Mountain, Midnight Mountain, Oval Peak,

Pasayten Peak, Pyramid Mountain, Robinson Mountain, Saska Peak, Shull Mountain, Silver Falls, Silver Star Mountain, Slate Peak, South Navarre Peak, Stormy Mountain, and Thompson Ridge.

(A) Land bounded by the following UTM Zone 10, NAD83 coordinates (E, N): 697558, 5312454; 697452, 5312182; 697548, 5311875; 697400, 5311766; 697308, 5311592; 697308, 5311257; 697395, 5311049; 697229, 5310844; 696885, 5310685; 696818, 5310754; 696792, 5311221; 696686, 5311428; 696737, 5311661; 696695, 5311958; 696638, 5311984; 696572, 5311799; 696496, 5311855; 696567, 5312364; 696809, 5312428; 697558, 5312454.

(B) Land bounded by the following UTM Zone 10, NAD83 coordinates (E, N): 680912, 5312584; 680856, 5312442; 680760, 5312384; 680138, 5312584; 679841, 5312526; 679531, 5312108; 679584, 5311776; 679399, 5311813; 679321, 5311977; 678995, 5311802; 678702, 5311918; 678388, 5312082; 678282, 5312299; 678738, 5312497; 679653, 5312576; 679796, 5312724; 679815, 5312981; 679957, 5313116; 679988, 5313259; 679847, 5313779; 679325, 5314383; 679320, 5314604; 679448, 5314642; 679834, 5314537; 680190, 5314249; 680598, 5313670; 680879, 5313109; 680838, 5313106; 680947, 5312823; 680912, 5312584.

(C) Land bounded by the following UTM Zone 10, NAD83 coordinates (E, N): 686976, 5327418; 687438, 5326636; 687887, 5326160; 688745, 5325671; 689556, 5324992; 690203, 5324611; 690585, 5324307; 690923, 5324155; 691681, 5324019; 692699, 5323621; 693232, 5323557; 693422, 5323502; 693465, 5323413; 693538, 5323436; 693742, 5322955; 693677, 5322680; 693683, 5322235; 693975, 5321785; 694232, 5321671; 695396, 5320322; 695616, 5320179; 695817, 5320104; 696198, 5320465; 696425, 5320480; 696464, 5320422; 696516, 5320239; 696234, 5320170; 695923, 5319995; 695699, 5319975; 695623, 5319881; 695476, 5319888; 695223, 5320104; 695534, 5319644; 695916, 5319491; 696224, 5319517; 696625, 5319440; 697095, 5319218; 697193, 5318961; 697250, 5318946; 697998, 5318937; 698523, 5319026; 698816, 5319011; 698997, 5318683; 699034, 5318302; 699445, 5317664; 699499, 5317478; 699676, 5317296; 700262, 5317266; 700482, 5316996; 701144, 5315698; 701150, 5315479; 701962, 5315507; 701967, 5315017; 701643, 5314755; 701471, 5314042; 701369, 5313933; 700976, 5313783; 700665, 5313358; 700757, 5313264; 700065, 5313315; 699937, 5313506; 699666, 5313604; 699520, 5313347; 699489, 5313069; 699332, 5312902; 698891, 5312977; 698771, 5312925; 698552, 5313170; 698523, 5313316; 698127, 5313306; 698279, 5313568; 698213, 5313843; 697919, 5314143; 697806, 5314383; 697384, 5314614; 697203, 5314926; 696752, 5315311; 696153, 5315504; 695901, 5315512; 695646, 5315710; 694915, 5315997; 695011, 5315910; 695086, 5315485; 695391, 5315282; 695571, 5314843; 695795, 5314698; 696127, 5314343; 696314, 5313803; 695827, 5313169; 695539, 5312932; 695211, 5313192; 695124, 5313512; 695006, 5313613; 694786, 5313599; 694355, 5313386; 694247, 5313503; 694012, 5313555; 694209, 5313909; 694179, 5314274; 694461, 5314471; 694540, 5314639; 694369, 5315063; 694282, 5315861; 694114, 5316085; 693235, 5316969; 692896, 5316929; 692681, 5317029; 692236, 5317530; 691911, 5317792; 691555, 5318476; 691351, 5318414; 691205, 5318112; 690897, 5318186; 690921, 5318584; 690833, 5318703; 690314, 5318769; 690416, 5318949; 690266, 5319055; 690061, 5318980; 689855, 5319240; 689601, 5319287; 689406, 5319182; 689225, 5319362; 688644, 5319491; 688409, 5319692; 688738, 5320049; 688724, 5320104; 688373, 5320360; 688145, 5320316; 688027, 5320434; 687847, 5320484; 687842, 5320863; 687975, 5320908; 688075, 5321060; 688273, 5321084; 688523, 5321556; 688508, 5321640; 688143, 5321920; 688089, 5322048; 688456, 5322179; 688514, 5322413; 688682, 5322696; 688349, 5322717; 688093, 5322905; 687736, 5322978; 687632, 5322911; 687315, 5323003; 686513, 5322479; 686270, 5322605; 686911, 5323648; 686838, 5323723; 686632, 5323763; 686561, 5323890; 686346, 5323884; 686340, 5324009; 686231, 5324029; 686206, 5324126; 686285, 5324203; 686731, 5324310; 686825, 5324521; 686394, 5324677; 686193, 5324828; 686089, 5325235; 685940, 5325197; 685789, 5325239; 685570, 5325163; 685462, 5325213; 685402, 5325562; 685076, 5325933; 685159, 5326294; 685288, 5326428; 685167, 5326586; 684990, 5326655; 685052, 5326853; 685333, 5327111; 686086, 5327423; 686311, 5327426; 686709, 5327702; 686976, 5327418.

(D) Land bounded by the following UTM Zone 10, NAD83 coordinates (E, N): 677490, 5327322; 677894, 5327293; 678344, 5327040; 679342, 5325732; 679617, 5324974; 679510, 5324260; 679663, 5324092; 679798, 5324133; 679935, 5324053; 679930, 5323710; 680021, 5323589; 680277, 5323603; 680707, 5323869; 680925, 5323919; 680901, 5323396; 680955, 5323322; 681085, 5323277; 681184, 5323376; 681323, 5323392; 681374, 5323674; 681615, 5323925; 681707, 5324209; 681866, 5324416; 681919, 5325597; 682032, 5325531; 682187, 5325291; 682434, 5325190; 682628, 5324910; 682771, 5324578; 682774, 5324353; 683064, 5324265; 683158, 5324164; 683202, 5324009; 682688, 5323633; 682470, 5322964; 682611, 5322883; 682872, 5322886; 683097, 5322789; 682978, 5322442; 682474, 5322313; 682278, 5322047; 681861, 5321703; 682413, 5321694; 682885, 5321443; 682666, 5321090; 682637, 5320825; 682363, 5320130; 682492, 5319539; 682588, 5319363; 682690, 5319364; 682856, 5319525; 683021, 5319880; 683142, 5320412; 683348, 5320532; 683484, 5320720; 683682, 5320758; 683878, 5320525; 683665, 5319819; 683706, 5319556; 683895, 5319421; 684388, 5319539; 684654, 5319514; 684784, 5319227; 684702, 5318959; 684267, 5318849; 684183, 5318777; 684070, 5318535; 684078, 5318231; 684165, 5318175; 684398, 5318255; 684848, 5318793; 685035, 5318772; 685197, 5318696; 685137, 5318519; 685387, 5318056; 685644, 5317918; 685639, 5317560; 685949, 5317697; 685849, 5317370; 685952, 5317272; 685926, 5317095; 685591, 5316740; 685668, 5316456; 685599, 5316369; 685618, 5316015; 685692, 5315964; 685778, 5316072; 685939, 5316555; 686183, 5316363; 686269, 5316037; 686154, 5315846; 685737, 5315618; 685673, 5315365; 685858, 5315198; 686037, 5315156; 686491, 5315576; 686724, 5316032; 686920, 5315774; 686653, 5315237; 686668, 5314993; 686814, 5314781; 686478, 5314532; 686314, 5314324; 686064, 5313788; 685967, 5313289; 685903, 5313238; 685827, 5313350; 685479, 5313306; 685320, 5313439; 685308, 5313577; 685224, 5313667; 685112, 5313571; 684567, 5313406; 683853, 5313298; 682921, 5313304; 682594, 5313416; 682311, 5313205; 681751, 5313227; 681525, 5313194; 681443, 5313124; 681259, 5313665; 680987, 5314080; 681112, 5314338; 680873, 5314364; 680632, 5314701; 680474, 5315022; 680381, 5315632; 679489, 5315616; 679328, 5315900; 678958, 5315962; 678618, 5316400; 678256, 5315480; 677987,

5315425; 677681, 5315169; 677508, 5314879; 677413, 5314861; 677412, 5315113; 677537, 5315308; 677556, 5315606; 677937, 5316302; 677506, 5316621; 677406, 5316771; 677281, 5316337; 677236, 5316398; 676986, 5316320; 676857, 5316111; 676350, 5316179; 676052, 5316112; 675845, 5315873; 675395, 5315543; 675198, 5315553; 675079, 5315744; 675079, 5315970; 675178, 5316106; 675365, 5316193; 675631, 5317007; 675906, 5317158; 676444, 5317677; 676268, 5317803; 676312, 5317998; 676736, 5318418; 676980, 5318756; 676924, 5319365; 676432, 5319332; 675871, 5319075; 676093, 5319256; 676460, 5319384; 676346, 5320583; 676172, 5320757; 674952, 5321516; 674928, 5321305; 675043, 5321150; 674948, 5321050; 674941, 5320690; 674795, 5320247; 674442, 5319626; 674319, 5319049; 674389, 5318978; 674478, 5319030; 674742, 5319592; 674854, 5319730; 675058, 5319834; 675454, 5319822; 675725, 5319549; 675573, 5319489; 675489, 5319707; 675329, 5319631; 675002, 5319256; 674805, 5318817; 674608, 5318667; 674273, 5318139; 674196, 5318389; 674132, 5319248; 674046, 5319319; 674195, 5319521; 674199, 5319813; 674161, 5319902; 673936, 5319944; 674206, 5320324; 674186, 5320542; 673993, 5320550; 673842, 5320631; 673635, 5320557; 673290, 5320052; 672962, 5319866; 672658, 5319517; 672225, 5320139; 672075, 5320208; 672517, 5320675; 672620, 5321038; 672866, 5321375; 672892, 5321732; 672677, 5321893; 672265, 5321261; 672111, 5321146; 671646, 5321196; 671325, 5321546; 671372, 5321731; 671522, 5321832; 671510, 5322071; 670958, 5322525; 670900, 5322817; 671167, 5322876; 671315, 5323120; 670902, 5323142; 670894, 5323957; 670684, 5324470; 670787, 5325269; 670932, 5325553; 671128, 5325723; 672043, 5326887; 672236, 5326821; 672473, 5326459; 672793, 5325612; 673065, 5325860; 673256, 5325947; 673276, 5325404; 673461, 5324871; 673783, 5324587; 674238, 5324329; 674603, 5323874; 675501, 5323737; 675691, 5323130; 676020, 5323262; 676311, 5323179; 676299, 5322830; 676369, 5322662; 676549, 5322679; 676704, 5322794; 676842, 5322789; 677050, 5322597; 677301, 5322587; 677601, 5322284; 677842, 5322252; 677884, 5322341; 677859, 5323183; 678247, 5322942; 678556, 5322910; 678623, 5322981; 678608, 5323222; 678237, 5323881; 678153, 5324364; 678033, 5324505; 678215, 5324865; 678173, 5325161; 678088, 5325448; 677333, 5326277; 676797, 5326090; 676896, 5326709; 676541, 5327112; 676307, 5328279; 676381, 5328474; 676606, 5328312; 676763, 5327965; 677102, 5327541; 677332, 5327363; 677490, 5327322; and excluding land bound by 675771, 5316588; 676005, 5316503; 676339, 5316544; 676598, 5316649; 677135, 5317049; 676808, 5317293; 676742, 5317435; 676300, 5317012; 675863, 5316743; 675771, 5316588.

(E) Land bounded by the following UTM Zone 10, NAD83 coordinates (E, N): 705875, 5343213; 706339, 5343278; 706670, 5343511; 706950, 5343547; 707356, 5343273; 707838, 5342795; 708392, 5342413; 708420, 5341363; 708719, 5339469; 708539, 5338621; 708155, 5337989; 707931, 5337376; 707699, 5337171; 707330, 5336636; 706629, 5336177; 705414, 5335877; 704848, 5335960; 704685, 5336070; 704246, 5336138; 703578, 5336375; 702958, 5336789; 702644, 5337589; 702430, 5337957; 702344, 5338989; 702418, 5340427; 702716, 5342744; 703292, 5343522; 703905, 5343761; 704848, 5343718; 705126, 5343628; 705875, 5343213; and excluding land bound by 703634, 5339429; 703666, 5339411; 703724, 5339545; 703634, 5339429.

(F) Land bounded by the following UTM Zone 10, NAD83 coordinates (E, N): 694703, 5361433; 695005, 5361569; 695365, 5361142; 695721, 5360854; 695959, 5360387; 696048, 5359804; 695799, 5359630; 695747, 5359375; 695556, 5359262; 695039, 5359094; 694579, 5359046; 694137, 5359198; 693701, 5359593; 693590, 5359617; 693578, 5359406; 693695, 5359231; 693850, 5359257; 693760, 5358911; 694115, 5358901; 694426, 5358789; 694875, 5358816; 694892, 5358390; 695368, 5358540; 695358, 5358691; 695619, 5358933; 695707, 5358927; 695765, 5359048; 696042, 5358970; 695905, 5358218; 695557, 5357439; 695117, 5356739; 694927, 5356576; 694034, 5356092; 693065, 5355802; 692299, 5355793; 692250, 5356111; 691814, 5356656; 691339, 5356714; 691177, 5356790; 690905, 5357108; 691001, 5357181; 690945, 5357300; 691027, 5357342; 690966, 5357423; 691041, 5357502; 690977, 5357742; 690523, 5357577; 690385, 5357681; 690072, 5357613; 689965, 5357817; 690014, 5357898; 689768, 5357924; 689687, 5357859; 689521, 5358009; 689176, 5358822; 689132, 5359749; 688759, 5359872; 688242, 5360297; 688285, 5360491; 689242, 5362415; 689550, 5362899; 690486, 5363860; 690959, 5364079; 691263, 5363999; 691732, 5363480; 692002, 5363340; 693419, 5362938; 693839, 5362735; 694805, 5361907; 694543, 5361691; 694568, 5361528; 694703, 5361433; and excluding land bound by 692690, 5360279; 692801, 5360346; 692563, 5360507; 692536, 5360387; 692690, 5360279; and excluding land bound by 692707, 5359389; 692876, 5359401; 692774, 5359460; 692707, 5359389.

(G) Land bounded by the following UTM Zone 10, NAD83 coordinates (E, N): 668942, 5372708; 668971, 5372593; 668131, 5372554; 667322, 5372686; 668098, 5373945; 668249, 5374090; 668494, 5374182; 668722, 5374099; 668902, 5373776; 668942, 5372708.

(H) Land bounded by the following UTM Zone 10, NAD83 coordinates (E, N): 685379, 5385961; 685659, 5385965; 686479, 5386398; 687575, 5386720; 687759, 5386131; 687760, 5385625; 688017, 5385655; 688462, 5386162; 688787, 5386322; 689007, 5386263; 689397, 5386328; 689548, 5386233; 689634, 5386087; 689486, 5386028; 689379, 5385825; 689154, 5385902; 689147, 5385817; 688598, 5386142; 688479, 5385845; 688371, 5385750; 688778, 5385519; 689132, 5385521; 690040, 5385289; 690375, 5385127; 690685, 5384772; 690733, 5384428; 691578, 5383838; 691602, 5383628; 691761, 5383339; 692789, 5382324; 692765, 5382041; 692451, 5381605; 690657, 5379778; 689738, 5378689; 689584, 5378844; 688640, 5379439; 687993, 5379764; 687657, 5379796; 687384, 5379681; 687140, 5379678; 686582, 5379931; 685510, 5380788; 684749, 5381200; 684482, 5381182; 683744, 5380775; 683005, 5380457; 682649, 5380392; 681961, 5380387; 680951, 5380534; 680453, 5380695; 679695, 5381163; 679394, 5381474; 679066, 5382094; 678873, 5382950; 678909, 5384316; 678855, 5385138; 679008, 5385519; 679398, 5386133; 679714, 5386459; 680533, 5387114; 681168, 5387489; 682653, 5387537; 682799, 5387417; 683570, 5387253; 683967, 5387090; 684449, 5386759; 685379, 5385961; and excluding land bound by 688892, 5386034; 688996, 5385990; 689031, 5386085; 688931, 5386169; 688892, 5386034.

(I) Land bounded by the following UTM Zone 10, NAD83 coordinates (E, N): 684310, 5391841; 684371, 5391838; 684379, 5391977; 684303, 5391987; 684264, 5391847; 684311, 5391773; 683891, 5391754; 683882, 5392036; 683640, 5392055; 683559, 5392662; 682970, 5391764; 683260, 5391596; 683311, 5391082; 683957, 5390870; 684066, 5390705; 684179, 5390689; 684210, 5390517; 684707, 5390120; 684714, 5390035; 684968, 5389819; 684081, 5388786; 683672, 5388507; 682709, 5388187; 682465, 5388180; 681739, 5388352; 681328, 5388638; 681662, 5389008; 681731, 5389186; 681626, 5389630; 681346, 5390062; 680633, 5390863; 680205, 5391594; 680311, 5391677; 680264, 5391751; 680115, 5391711; 679094, 5392931; 678826, 5393335; 678596, 5394082; 678684, 5394498; 680850, 5394783; 680886, 5394866; 682434, 5395129; 682229, 5395745; 682023, 5396070; 682030, 5396355; 682261, 5396543; 682743, 5396404; 684668, 5396107; 686185, 5396232; 686413, 5396396; 686938, 5395878; 687194, 5395529; 687540, 5394800; 687670, 5394360; 687717, 5393766; 687613, 5392939; 687272, 5391787; 686897, 5391179; 686590, 5390881; 685907, 5390394; 685215, 5390932; 684985, 5391217; 684769, 5391269; 684310, 5391841; and excluding land bound by 681062, 5392905; 680845, 5392811; 680951, 5392626; 681111, 5392738; 681062, 5392905; and excluding land bound by 680677, 5392366; 680947, 5392356; 681058, 5392422; 680953, 5392575; 680677, 5392366.

(J) Land bounded by the following UTM Zone 10, NAD83 coordinates (E, N): 665012, 5406498; 665138, 5406465; 665439, 5405971; 665815, 5404800; 665944, 5403950; 665731, 5402788; 665560, 5402304; 665138, 5401523; 664410, 5400817; 663742, 5400433; 663493, 5399221; 663212, 5398372; 662762, 5397399; 662383, 5396938; 662022, 5396743; 660565, 5396271; 660033, 5396275; 659001, 5396444; 658734, 5395820; 657910, 5394460; 657328, 5393973; 656307, 5393575; 655147, 5393479; 654476, 5393622; 653390, 5394062; 652871, 5394537; 651977, 5395909; 651861, 5396255; 651795, 5396831; 651853, 5397714; 652025, 5398620; 652314, 5399097; 652659, 5399501; 652966, 5399724; 653283, 5399533; 653638, 5399568; 653822, 5399452; 654129, 5399380; 654424, 5398060; 654920, 5398281; 655766, 5398340; 657030, 5398596; 657329, 5398778; 658126, 5399498; 658388, 5399564; 658452, 5399647; 658547, 5399634; 659192, 5400051; 659335, 5400675; 659288, 5400824; 659418, 5401192; 659514, 5401216; 659561, 5401384; 659914, 5401573; 660088, 5401954; 660646, 5402266; 661046, 5402592; 661567, 5402831; 661777, 5403471; 661793, 5404133; 662154, 5404694; 662469, 5404950; 662856, 5405051; 663104, 5405204; 663613, 5405960; 664022, 5406212; 664144, 5406397; 664434, 5406630; 664651, 5406734; 665035, 5406571; 665012, 5406498; and excluding land bound by 662044, 5402792; 662348, 5402922; 662081, 5402916; 662012, 5402869; 662044, 5402792.

(iii) Note: Map of Okanogan Unit follows:

Critical Habitat for Northern Spotted Owl (*Strix occidentalis caurina*)

Unit: Okanogan, Washington

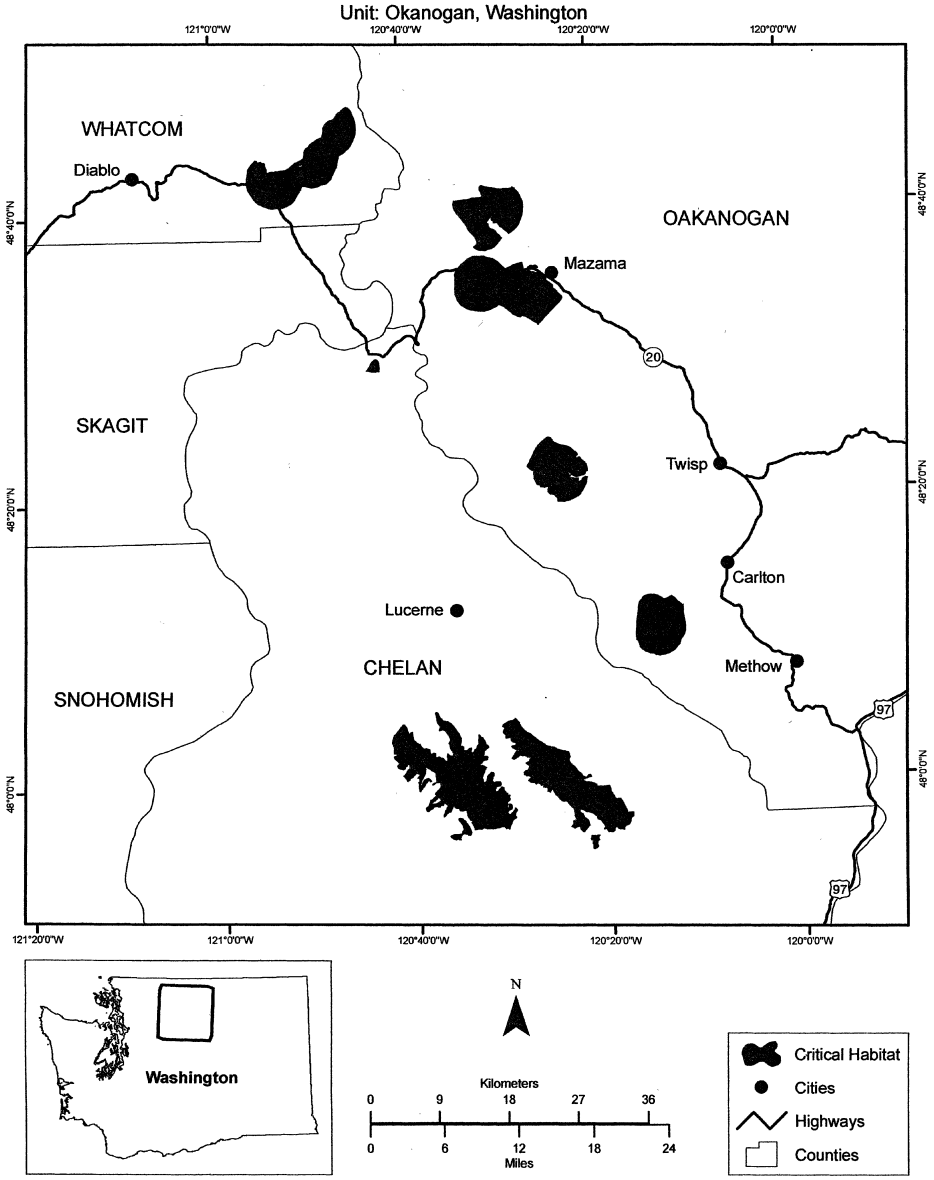

(11) Entiat Unit (Unit 4). Chelan and Kittitas Counties, Washington.

(i) The Entiat Unit consists of 304, 800 ac (123, 300 ha) and is comprised of lands managed by the Wenatchee and Mt. Baker–Snoqualmie National Forests.

(ii) From USGS 1:24, 000 scale quadrangles Benchmark Mountain, Blewett, Cashmere Mountain, Chikamin Creek, Chikamin Peak, Chiwaukum Mountains, Cle Elum Lake, Davis Peak, Easton, Enchantment Lakes, Jack Ridge, Kachess Lake, Labyrinth Mountain, Leavenworth, Liberty, Mission Peak,

Monitor, Mount David, Mount Howard, Peshastin, Plain, Poe Mountain, Polallie Ridge, Red Top Mountain, Reecer Canyon, Ronald, Saska Peak, Schaefer Lake, Silver Falls, Stampede Pass, Stevens Pass, Sugarloaf Peak, Swauk Pass, Swauk Prairie, Teanaway, Teanaway Butte, Tiptop, Trinity, Tyee Mountain, Van Creek, and Winton.

(A) Land bounded by the following UTM Zone 10, NAD83 coordinates (E, N): 665910, 5250991; 666247, 5250973; 666346, 5251058; 667397, 5251344; 667751, 5251350; 667952, 5251226; 668063, 5251037; 668283, 5250863; 668680, 5250745; 669535, 5250225; 670509, 5249843; 671261, 5249625; 671882, 5249222; 671874, 5249109; 672069, 5248785; 672287, 5248672; 672772, 5248574; 672899, 5248365; 673029, 5248310; 673296, 5248351; 673313, 5247824; 674212, 5247853; 674372, 5247428; 674948, 5246994; 674970, 5246262; 675951, 5246289; 676418, 5245972; 676894, 5246071; 677073, 5245867; 677511, 5245828; 678078, 5246039; 678512, 5246035; 678840, 5245860; 679127, 5245953; 679238, 5245921; 679421, 5246094; 679628, 5246078; 679808, 5246284; 679966, 5246292; 680297, 5246076; 680654, 5245952; 680767, 5245813; 680768, 5245656; 681058, 5245627; 681364, 5245841; 681663, 5245689; 681953, 5245754; 682341, 5245572; 682523, 5245583; 682683, 5245509; 682833, 5245541; 682986, 5245399; 682928, 5245262; 683158, 5245089; 683328, 5245046; 683505, 5245141; 683739, 5245401; 683912, 5245805; 683830, 5246510; 683514, 5246744; 683423, 5247033; 684157, 5247770; 684364, 5248226; 684496, 5248358; 684884, 5248518; 686231, 5248324; 686747, 5248510; 686908, 5248637; 686982, 5248841; 687072, 5249191; 687099, 5249712; 687198, 5249807; 687458, 5249871; 687667, 5250140; 687867, 5250278; 688035, 5250322; 690258, 5250155; 690471, 5250075; 690592, 5249877; 690562, 5249510; 690422, 5249197; 690496, 5248987; 690628, 5248865; 690854, 5248759; 691786, 5248646; 692044, 5248556; 692160, 5248351; 692808, 5247992; 693391, 5247494; 694009, 5247072; 694017, 5246928; 694862, 5246951; 694952, 5246860; 695188, 5246368; 695453, 5246210; 695711, 5245895; 695772, 5243987; 695530, 5243197; 694715, 5242137; 694260, 5242114; 694275, 5241862; 693728, 5241691; 693589, 5241500; 693516, 5241200; 693053, 5240919; 692773, 5240876; 692736, 5241232; 691959, 5241205; 691975, 5240964; 691618, 5241162; 690789, 5241045; 689490, 5241085; 688075, 5241040; 686512, 5240804; 685935, 5240612; 685284, 5240268; 683660, 5239800; 682372, 5239098; 682041, 5238504; 681810, 5237799; 682235, 5235952; 682186, 5235330; 682100, 5235104; 681464, 5234490; 681409, 5234341; 681431, 5234074; 681717, 5233662; 682466, 5233280; 682635, 5233046; 682845, 5232891; 682964, 5232609; 682978, 5232158; 683076, 5231791; 683251, 5231638; 683701, 5231595; 683996, 5231442; 683341, 5231080; 682885, 5230929; 682807, 5230794; 682511, 5230609; 682497, 5230288; 682210, 5229831; 682134, 5229585; 681383, 5229468; 680956, 5229488; 680679, 5229365; 680309, 5229029; 679720, 5229018; 679706, 5229171; 679579, 5229267; 679557, 5229818; 679173, 5229806; 679171, 5229641; 678394, 5229905; 678316, 5230199; 678289, 5232141; 674257, 5232020; 674242, 5232409; 674436, 5232415; 674415, 5233628; 674618, 5233633; 674607, 5234028; 675014, 5234051; 675003, 5234437; 675407, 5234455; 675383, 5235262; 674979, 5235251; 674959, 5236048; 674560, 5236038; 674595, 5234436; 674200, 5234425; 674214, 5233819; 674012, 5233809; 674025, 5233213; 673429, 5233189; 673418, 5233600; 671399, 5233547; 671361, 5235151; 669283, 5235095; 668921, 5235241; 668809, 5235362; 668655, 5236243; 668960, 5236853; 669147, 5237440; 669094, 5237841; 668547, 5238284; 667639, 5238667; 667314, 5238995; 667092, 5246853; 665484, 5246817; 665505, 5246015; 663898, 5245968; 663854, 5247578; 665521, 5247653; 665521, 5247951; 665823, 5248046; 665888, 5248121; 665689, 5248488; 665678, 5248698; 665435, 5248489; 665435, 5248425; 663825, 5248383; 663844, 5247852; 663658, 5248155; 663629, 5248525; 663348, 5248864; 663191, 5248958; 663031, 5248916; 662844, 5248744; 662738, 5248123; 662557, 5247874; 662613, 5247711; 662540, 5247544; 662241, 5247537; 662290, 5245925; 660696, 5245881; 660643, 5247694; 661010, 5247693; 661494, 5247491; 661886, 5247492; 662093, 5247617; 662270, 5248061; 661911, 5249327; 661820, 5250427; 661992, 5250983; 662277, 5251186; 662569, 5251263; 664844, 5251408; 665460, 5251277; 665910, 5250991; and excluding land bound by 677081, 5242762; 677105, 5241971; 677513, 5241983; 677481, 5242774; 677081, 5242762; and excluding land bound by 679056, 5242029; 679068, 5241620; 679868, 5241641; 679856, 5242038; 679461, 5242033; 679440, 5242448; 678645, 5242424; 678649, 5242032; 679056, 5242029; and excluding land bound by 679173, 5238407; 679196, 5237626; 680006, 5237635; 679975, 5238430; 679173, 5238407; and excluding land bound by 679117, 5237639; 678892, 5237578; 678287, 5237615; 678487, 5237989; 678416, 5238026; 678222, 5237675; 678121, 5237657; 678126, 5237469; 679120, 5237294; 679036, 5237464; 679117, 5237639; and excluding land bound by 677809, 5237126; 677802, 5237366; 677608, 5237363; 677611, 5237012; 677477, 5237008; 677483, 5236786; 677384, 5236785; 677383, 5236540; 677276, 5236538; 677245, 5236253; 677210, 5236285; 676876, 5236132; 676842, 5236203; 676533, 5236109; 676483, 5235959; 676002, 5235706; 676007, 5235645; 675983, 5235697; 675611, 5235503; 675654, 5235363; 676441, 5235734; 677192, 5235965; 677195, 5235887; 677377, 5235889; 677379, 5235742; 677480, 5235746; 677483, 5235645; 677760, 5235653; 677776, 5235537; 677918, 5235510; 678947, 5235477; 678949, 5235658; 679074, 5235678; 679182, 5235518; 679370, 5235575; 679235, 5235829; 679065, 5235727; 678940, 5235726; 678939, 5235679; 678013, 5235656; 678011, 5235755; 677910, 5235753; 677905, 5235855; 677579, 5235846; 677576, 5235949; 677474, 5235947; 677472, 5236045; 677334, 5236040; 677530, 5236079; 677527, 5236329; 677660, 5236333; 677715, 5236793; 677818, 5236795; 677809, 5237126; and excluding land bound by 676978, 5235505; 676177, 5235482; 676183, 5235286; 676583, 5235299; 676589, 5234898; 676780, 5234896; 676801, 5234708; 677198, 5234720; 677193, 5234908; 677398, 5234930; 677388, 5235328; 676991, 5235313; 676978, 5235505; and excluding land bound by 674288, 5237300; 674246, 5238169; 674121, 5238165; 674160, 5237382; 674227, 5237228; 674288, 5237300; and excluding land bound by 673860, 5234792; 673867, 5234411; 674198, 5234418; 674191, 5234799; 673860, 5234792; and excluding land bound by 688643, 5249244; 688109, 5249270; 688168, 5248432; 688991, 5248415; 688940, 5249230; 688643, 5249244.

(B) Land bounded by the following UTM Zone 10, NAD83 coordinates (E, N): 673108, 5254268; 673923, 5254289; 673803, 5254049; 673810,

5253422; 673695, 5253193; 673471, 5253137; 673142, 5253299; 673108, 5254268.

(C) Land bounded by the following UTM Zone 10, NAD83 coordinates (E, N): 673108, 5254268; 671503, 5254228; 671436, 5256382; 672675, 5256419; 673099, 5256549; 673618, 5256960; 673967, 5257068; 673985, 5256458; 673051, 5256430; 673059, 5256072; 673468, 5256076; 673464, 5255889; 673266, 5255878; 673278, 5255477; 673481, 5255478; 673490, 5255525; 673747, 5255460; 674318, 5255174; 674295, 5254903; 673915, 5254897; 673894, 5255089; 673498, 5255072; 673489, 5254874; 673092, 5254867; 673098, 5254668; 673494, 5254676; 673505, 5254483; 673103, 5254463; 673108, 5254268.

(D) Land bounded by the following UTM Zone 10, NAD83 coordinates (E, N): 643025, 5253393; 643057, 5251787; 641465, 5251739; 641424, 5253345; 639756, 5253274; 639789, 5251683; 638153, 5251719; 638149, 5253286; 636623, 5253296; 636606, 5251704; 638153, 5251719; 638190, 5250119; 639815, 5250082; 639789, 5251683; 641465, 5251739; 641498, 5250152; 643110, 5250178; 643153, 5248587; 644760, 5248630; 644800, 5247050; 646397, 5247095; 646339, 5248677; 644760, 5248630; 644716, 5250221; 646306, 5250262; 646263, 5251856; 647864, 5251878; 647782, 5253472; 646215, 5253460; 646263, 5251856; 644663, 5251826; 644616, 5253433; 643025, 5253393; 643013, 5253839; 644571, 5253948; 645262, 5254724; 645816, 5255099; 645965, 5255524; 646155, 5255710; 646164, 5255042; 647751, 5255089; 647745, 5256672; 647259, 5256660; 647896, 5256875; 648392, 5256814; 649021, 5255990; 649071, 5255435; 649012, 5255248; 648563, 5254945; 648300, 5254400; 647749, 5254135; 648072, 5253720; 648215, 5253284; 648166, 5251771; 648360, 5250850; 648449, 5250644; 648619, 5250483; 648760, 5250155; 649049, 5250080; 649488, 5249531; 649984, 5249204; 650105, 5249005; 650134, 5248599; 650652, 5248327; 650979, 5247994; 650507, 5247452; 650520, 5247265; 650348, 5246748; 650572, 5246273; 650624, 5245860; 650381, 5245576; 650283, 5245289; 650071, 5245047; 650027, 5244891; 650144, 5244780; 650360, 5244297; 650572, 5244238; 650967, 5243888; 651130, 5243829; 651399, 5244175; 653438, 5246001; 653552, 5246173; 653838, 5246356; 654114, 5246426; 654329, 5245990; 654657, 5245584; 654896, 5245007; 654976, 5244623; 654965, 5243722; 654791, 5243718; 654828, 5242919; 654928, 5242922; 654895, 5242520; 652837, 5242468; 652868, 5240900; 649704, 5240822; 649713, 5239231; 648154, 5239182; 648127, 5240786; 646527, 5240761; 646463, 5242363; 644865, 5242331; 644831, 5243903; 643247, 5243917; 643253, 5243511; 643118, 5243508; 643049, 5243305; 643079, 5243198; 643251, 5243044; 643091, 5243104; 642992, 5243347; 643084, 5243481; 642999, 5243590; 642970, 5243795; 642874, 5243861; 642870, 5243996; 642930, 5244097; 643069, 5244137; 643146, 5244733; 643096, 5244735; 643049, 5244951; 642984, 5244771; 642859, 5244713; 642794, 5244770; 643072, 5245262; 642979, 5245276; 642853, 5245118; 642805, 5245131; 642736, 5245218; 642789, 5245363; 642653, 5245293; 642593, 5245364; 642621, 5245541; 642739, 5245653; 642712, 5245729; 642557, 5245673; 642253, 5245076; 642241, 5244367; 642166, 5244181; 642071, 5244144; 642016, 5243882; 642110, 5243459; 642031, 5243266; 641909, 5243309; 641909, 5243125; 641799, 5243094; 641823, 5242995; 641693, 5242867; 641674, 5240780; 642068, 5239158; 641935, 5238885; 641950, 5238554; 642148, 5238381; 642170, 5238067; 642283, 5237902; 642563, 5237792; 642722, 5237644; 642773, 5237511; 642722, 5237312; 642926, 5236790; 643434, 5236117; 643439, 5235890; 643272, 5235887; 643277, 5235318; 642889, 5235303; 642897, 5234905; 643683, 5234913; 643691, 5234512; 642900, 5234501; 642922, 5232889; 642612, 5232755; 642438, 5232842; 642300, 5233166; 641339, 5233776; 641116, 5234041; 639813, 5235003; 639709, 5235178; 639696, 5235831; 639267, 5235825; 639155, 5236029; 638886, 5236163; 638397, 5236586; 637924, 5236842; 637709, 5237072; 637514, 5237197; 636964, 5237316; 636774, 5237437; 636639, 5237671; 636503, 5237682; 636422, 5237946; 636312, 5238000; 636280, 5238188; 636109, 5238438; 635891, 5238574; 635881, 5238742; 635687, 5239111; 635619, 5239122; 635446, 5239361; 634980, 5240121; 634481, 5240631; 634201, 5241312; 634213, 5241540; 634075, 5241846; 633860, 5242156; 633691, 5242271; 633390, 5242897; 633215, 5243341; 633228, 5243519; 633075, 5243733; 632918, 5244419; 632937, 5244911; 633138, 5245498; 633142, 5245806; 633249, 5245997; 633229, 5246130; 633394, 5246605; 633302, 5247160; 633259, 5247160; 633259, 5247638; 633350, 5247714; 633415, 5248863; 633309, 5249218; 633296, 5249835; 633144, 5250644; 633126, 5251421; 632997, 5251519; 632823, 5251471; 632802, 5251149; 632631, 5250818; 632684, 5250380; 632623, 5250235; 632723, 5249542; 632870, 5249302; 632872, 5249143; 633020, 5248809; 632881, 5248721; 632811, 5248533; 632833, 5248098; 632684, 5247827; 632659, 5247065; 632554, 5246692; 632720, 5246655; 632848, 5246439; 632526, 5245981; 632338, 5245851; 631860, 5246094; 631850, 5246769; 631063, 5246759; 630325, 5247186; 630293, 5248621; 628680, 5248588; 628702, 5247683; 627963, 5247979; 627621, 5248460; 627386, 5248638; 627224, 5248858; 627081, 5249253; 626995, 5251785; 628437, 5251807; 628585, 5251685; 629407, 5251449; 629456, 5251772; 629576, 5251911; 629818, 5251885; 630225, 5252042; 630506, 5252382; 630415, 5252572; 630461, 5252765; 630401, 5252931; 630555, 5252983; 630570, 5253145; 630919, 5253288; 631219, 5253981; 631151, 5254295; 631186, 5254655; 631349, 5255104; 631571, 5255418; 631562, 5255566; 631849, 5255702; 631848, 5255764; 632009, 5255842; 632099, 5255968; 632500, 5256045; 632565, 5256418; 632866, 5256511; 633144, 5256512; 633804, 5256329; 634223, 5256691; 634687, 5256937; 634708, 5257092; 634818, 5257138; 634592, 5257300; 634694, 5257414; 634499, 5257564; 634337, 5257900; 634371, 5258012; 634456, 5258070; 634901, 5258105; 636310, 5258682; 636453, 5258642; 636518, 5258508; 636535, 5258069; 636612, 5257929; 636664, 5257305; 636748, 5257134; 637299, 5257110; 637530, 5257022; 637523, 5256799; 637790, 5256243; 638241, 5255734; 638542, 5255549; 638920, 5255001; 639185, 5254872; 639720, 5254876; 639727, 5254579; 639970, 5254543; 640178, 5254387; 640327, 5254378; 640646, 5254219; 640811, 5254031; 641332, 5253715; 641517, 5253491; 641780, 5253355; 643025, 5253393; and excluding land bound by 638395, 5253435; 638597, 5253610; 638335, 5253715; 638148, 5253655; 638149, 5253359; 638373, 5253367; 638395, 5253435; and excluding land bound by 637966, 5254221; 638029, 5254221; 638029, 5254284; 637902, 5254221; 637902, 5254157; 637966, 5254157; 637966, 5254221; and excluding land bound by 637966, 5254539; 638029, 5254539; 638093, 5254666; 637902, 5254539; 637902, 5254475; 637966, 5254475; 637966, 5254539; and excluding land bound by 633513, 5254857; 633513,

5254920; 633449, 5254920; 633513, 5254793; 633577, 5254793; 633577, 5254857; 633513, 5254857; and excluding land bound by 637648, 5254920; 637648, 5254857; 637711, 5254857; 637711, 5254920; 637648, 5254920; and excluding land bound by 633382, 5253185; 633411, 5251619; 635011, 5251643; 634992, 5253236; 633382, 5253185; and excluding land bound by 633513, 5250722; 633513, 5250659; 633577, 5250659; 633577, 5250722; 633513, 5250722; and excluding land bound by 633704, 5250595; 633704, 5250531; 633767, 5250531; 633767, 5250595; 633704, 5250595; and excluding land bound by 638237, 5247725; 638271, 5246897; 639879, 5246929; 639835, 5248542; 638217, 5248501; 638237, 5247725; and excluding land bound by 633606, 5243772; 633636, 5242445; 633822, 5242190; 635243, 5242194; 635213, 5243805; 633606, 5243772; 633577, 5245188; 635088, 5245226; 635032, 5246831; 633458, 5246795; 633478, 5245187; 633092, 5245180; 632997, 5244994; 632938, 5244621; 633143, 5243771; 633606, 5243772; and excluding land bound by 648652, 5246460; 648652, 5246397; 648716, 5246397; 648716, 5246460; 648652, 5246460; and excluding land bound by 640319, 5244170; 640319, 5244107; 640383, 5244107; 640383, 5244170; 640319, 5244170; and excluding land bound by 640128, 5244107; 640128, 5244170; 640065, 5244170; 640065, 5244107; 640128, 5244107; and excluding land bound by 640319, 5243979; 640319, 5243916; 640383, 5243916; 640383, 5243979; 640319, 5243979; and excluding land bound by 640128, 5243916; 640128, 5243979; 640065, 5243979; 640065, 5243916; 640128, 5243916; and excluding land bound by 640618, 5243824; 639953, 5243785; 640071, 5242346; 641640, 5242271; 641641, 5243881; 640618, 5243824; and excluding land bound by 635299, 5239662; 635280, 5240590; 634529, 5240576; 634880, 5240289; 635299, 5239662; and excluding land bound by 636139, 5238470; 636559, 5237757; 636964, 5237402; 636928, 5239010; 635790, 5238987; 635943, 5238646; 636139, 5238470; and excluding land bound by 642418, 5237173; 642418, 5237110; 642482, 5237110; 642482, 5237173; 642418, 5237173; and excluding land bound by 641973, 5237110; 641973, 5237173; 641909, 5237173; 641909, 5237110; 641973, 5237110; and excluding land bound by 642164, 5237046; 642164, 5236982; 642228, 5236982; 642228, 5237046; 642164, 5237046; and excluding land bound by 640383, 5236664; 640383, 5236601; 640446, 5236601; 640446, 5236664; 640383, 5236664; and excluding land bound by 651769, 5241754; 651769, 5241690; 651833, 5241690; 651833, 5241754; 651769, 5241754; and excluding land bound by 651833, 5241372; 651833, 5241308; 651896, 5241308; 651896, 5241372; 651833, 5241372; and excluding land bound by 652278, 5241308; 652278, 5241245; 652405, 5241245; 652405, 5241308; 652278, 5241308; and excluding land bound by 651578, 5241245; 651578, 5241181; 651642, 5241181; 651642, 5241245; 651578, 5241245.

(E) Land bounded by the following UTM Zone 10, NAD83 coordinates (E, N): 674850, 5259005; 674793, 5259464; 674737, 5259487; 675329, 5259719; 675492, 5259724; 675500, 5259384; 674850, 5259005.

(F) Land bounded by the following UTM Zone 10, NAD83 coordinates (E, N): 673841, 5260391; 673841, 5260328; 673714, 5260328; 673651, 5260201; 673523, 5260201; 673460, 5260073; 673333, 5260073; 673269, 5259946; 673523, 5259946; 673587, 5260073; 673714, 5260073; 673778, 5260201; 673878, 5260201; 673890, 5259678; 674032, 5259650; 673911, 5259530; 673339, 5259501; 673105, 5259780; 673087, 5260073; 673205, 5260073; 673333, 5260264; 673460, 5260264; 673460, 5260391; 673296, 5260391; 673339, 5260421; 673587, 5260455; 673587, 5260391; 673714, 5260391; 673722, 5260473; 673872, 5260419; 673841, 5260391.

(G) Land bounded by the following UTM Zone 10, NAD83 coordinates (E, N): 672172, 5267473; 672011, 5267054; 671655, 5266548; 671492, 5266407; 671307, 5266396; 671198, 5266318; 670893, 5265962; 669112, 5265896; 669144, 5266063; 669944, 5266962; 670199, 5267334; 670426, 5267458; 670986, 5267514; 671557, 5267454; 671900, 5267516; 672172, 5267473.

(H) Land bounded by the following UTM Zone 10, NAD83 coordinates (E, N): 673765, 5264496; 673803, 5262895; 675401, 5262924; 675369, 5264539; 673765, 5264496; 673719, 5266020; 672910, 5266008; 673211, 5266446; 673159, 5266742; 673005, 5266923; 672870, 5267290; 672912, 5267614; 672977, 5267617; 672972, 5267789; 673145, 5268046; 673366, 5268055; 673364, 5268215; 673761, 5268250; 673763, 5268039; 674312, 5268051; 674534, 5267810; 674832, 5267657; 673792, 5267635; 673832, 5266028; 675447, 5266065; 675412, 5267214; 675984, 5266814; 676210, 5266860; 676841, 5267419; 677320, 5268180; 677496, 5268212; 677497, 5268137; 677893, 5268148; 677902, 5267739; 678689, 5267759; 678700, 5267356; 678314, 5267348; 678346, 5266149; 677939, 5266131; 677955, 5265332; 677077, 5265306; 677098, 5264518; 678016, 5264556; 678093, 5262955; 677003, 5262965; 677027, 5262573; 676612, 5262477; 676258, 5262107; 675900, 5261850; 675806, 5261760; 675615, 5261312; 673852, 5261282; 673541, 5261482; 673304, 5261757; 672839, 5261997; 672602, 5261990; 672451, 5262060; 672518, 5261551; 672394, 5261181; 671892, 5262354; 671980, 5262703; 671958, 5263030; 672095, 5263616; 672256, 5264035; 672387, 5264194; 672404, 5264461; 673765, 5264496; and excluding land bound by 676170, 5264354; 676163, 5264545; 675762, 5264540; 675768, 5264354; 676170, 5264354.

(I) Land bounded by the following UTM Zone 10, NAD83 coordinates (E, N): 654368, 5275952; 654732, 5275992; 655120, 5275823; 656061, 5275570; 656655, 5275555; 656939, 5275599; 657023, 5275669; 657088, 5275585; 657445, 5275651; 658660, 5275325; 659005, 5275282; 659457, 5275344; 659459, 5274940; 659344, 5274950; 659416, 5274785; 659406, 5274328; 659647, 5274328; 659670, 5274839; 659527, 5274919; 659567, 5275365; 659811, 5275483; 659793, 5274883; 659945, 5274778; 659738, 5274324; 660084, 5274327; 660093, 5274780; 659991, 5274772; 659931, 5274901; 659975, 5274971; 659930, 5275524; 663063, 5275614; 663062, 5274785; 663013, 5274718; 662559, 5274837; 662407, 5274736; 662275, 5274815; 662287, 5274412; 663090, 5274432; 663102, 5274024; 663907, 5274046; 663891, 5274626; 663608, 5274469; 663516, 5274480; 663667, 5274831; 663865, 5274824; 663888, 5274746; 663865, 5275632; 666073, 5275692; 666364, 5275518; 666638, 5275105; 666637, 5274652; 666490, 5273984; 666424, 5272976; 666470, 5272144; 666623, 5271604; 666545, 5271357; 666451, 5271457; 666246, 5270803; 665812, 5270220; 665528, 5270083; 665237,

5270168; 664868, 5270641; 663913, 5270848; 662262, 5271820; 661769, 5272008; 661335, 5271884; 661170, 5271563; 657622, 5271470; 657533, 5274297; 656550, 5274148; 656360, 5273846; 656403, 5274119; 656231, 5274300; 655804, 5274530; 655021, 5274645; 654658, 5274598; 654052, 5274817; 654050, 5274885; 653761, 5275051; 653693, 5275259; 653592, 5275359; 653651, 5275360; 654113, 5276019; 654236, 5276047; 654337, 5276174; 654368, 5275952; and excluding land bound by 664932, 5272863; 664944, 5272657; 665279, 5272667; 665275, 5272575; 665169, 5272571; 665052, 5272358; 665221, 5272135; 665586, 5272358; 665571, 5272895; 664932, 5272863.

(J) Land bounded by the following UTM Zone 10, NAD83 coordinates (E, N): 674473, 5280759; 676168, 5280826; 676164, 5280009; 675335, 5279977; 675371, 5279175; 674530, 5279150; 674473, 5280759.

(K) Land bounded by the following UTM Zone 10, NAD83 coordinates (E, N): 674473, 5280759; 672863, 5280735; 672815, 5282327; 671212, 5282294; 671256, 5280691; 672863, 5280735; 672899, 5279108; 671124, 5279059; 671035, 5279205; 670851, 5279166; 670707, 5279597; 670267, 5280048; 670150, 5280812; 669825, 5281233; 669748, 5281558; 669712, 5281826; 669790, 5282196; 670406, 5282270; 670393, 5282709; 670378, 5282788; 670264, 5282748; 670115, 5282817; 670038, 5282772; 669957, 5283941; 669875, 5284294; 669737, 5284511; 669731, 5284704; 669539, 5284705; 669509, 5285587; 669826, 5285653; 670886, 5285484; 671653, 5285552; 672818, 5285922; 673696, 5286459; 674232, 5286451; 674519, 5286528; 674547, 5285746; 676145, 5285776; 676155, 5283644; 674786, 5283592; 674804, 5283203; 675596, 5283232; 675626, 5282837; 676166, 5282856; 676167, 5282460; 674421, 5282375; 674473, 5280759; and excluding land bound by 670931, 5285098; 670535, 5285081; 670559, 5284496; 670761, 5284484; 670772, 5284289; 671071, 5284310; 671059, 5284706; 670949, 5284715; 670931, 5285098.

(L) Land bounded by the following UTM Zone 10, NAD83 coordinates (E, N): 643187, 5292901; 643271, 5292901; 643278, 5292426; 643068, 5292384; 642884, 5292241; 642701, 5291923; 642424, 5291676; 642135, 5291195; 641701, 5291160; 641666, 5291075; 641606, 5291519; 641747, 5291897; 641729, 5291991; 641944, 5292238; 642352, 5293220; 643187, 5292901.

(M) Land bounded by the following UTM Zone 10, NAD83 coordinates (E, N): 655661, 5311844; 656318, 5311079; 656429, 5310482; 656427, 5309906; 656878, 5309407; 657021, 5309164; 657197, 5308108; 657298, 5308013; 657173, 5307946; 657071, 5308073; 656737, 5308127; 656528, 5308087; 656197, 5307814; 655983, 5307432; 655795, 5306594; 655823, 5306481; 655601, 5306335; 655687, 5306199; 655614, 5305984; 655281, 5305541; 655300, 5305444; 655169, 5305268; 655002, 5304715; 655656, 5304205; 655802, 5304174; 656125, 5303763; 657187, 5303258; 657026, 5302854; 656708, 5303040; 656523, 5303294; 655915, 5303570; 655571, 5303918; 654528, 5304644; 654171, 5304701; 653951, 5304578; 653412, 5303593; 653236, 5302562; 653281, 5301959; 653448, 5301747; 654092, 5301767; 654470, 5301591; 655105, 5300973; 654428, 5299609; 654091, 5299370; 653771, 5298937; 653079, 5298679; 652699, 5298640; 651441, 5298839; 651303, 5298795; 651473, 5298489; 651533, 5297658; 651465, 5297216; 651026, 5296009; 650856, 5295756; 650418, 5295363; 650276, 5294979; 650073, 5294819; 649892, 5294757; 649149, 5294781; 648607, 5294708; 648493, 5294431; 648484, 5294118; 648552, 5293555; 648655, 5293338; 648692, 5292678; 648779, 5292827; 649011, 5292999; 649304, 5292707; 649886, 5292432; 650294, 5292443; 650320, 5291472; 651923, 5291514; 651884, 5293099; 651992, 5293149; 653511, 5293175; 653509, 5293226; 653835, 5293311; 654111, 5293487; 654383, 5293842; 655197, 5293963; 655356, 5293360; 655320, 5292979; 654953, 5292416; 655124, 5292389; 655468, 5292733; 655643, 5292799; 656224, 5292723; 656705, 5292742; 656733, 5291649; 652709, 5291541; 651664, 5290796; 651321, 5290663; 651240, 5290469; 651047, 5290278; 650950, 5289948; 650546, 5289553; 650222, 5289402; 649525, 5289261; 649238, 5289099; 648967, 5289049; 648355, 5288792; 648172, 5288658; 647987, 5288628; 647809, 5288352; 647609, 5288179; 647376, 5287580; 646835, 5287214; 646241, 5287217; 645458, 5287422; 645237, 5288003; 645031, 5287818; 644956, 5287628; 644979, 5287426; 644838, 5287460; 644632, 5287346; 644456, 5287364; 644423, 5287690; 644549, 5287927; 644831, 5288116; 645147, 5288569; 645390, 5288695; 645305, 5288855; 645164, 5289558; 645233, 5289716; 644882, 5289892; 643836, 5290160; 643654, 5290728; 643700, 5292008; 644903, 5292043; 644873, 5293646; 643262, 5293609; 643261, 5293743; 643708, 5293958; 644027, 5294191; 644290, 5294641; 644640, 5294755; 644758, 5295241; 644424, 5295239; 644408, 5295350; 644241, 5295376; 644204, 5295598; 644118, 5295577; 643836, 5295236; 643242, 5295221; 643174, 5295295; 643291, 5295495; 643534, 5295662; 643555, 5295829; 643721, 5296100; 643995, 5296273; 643985, 5296659; 643522, 5297113; 643615, 5297636; 644150, 5298354; 644601, 5298262; 645025, 5298384; 645920, 5298932; 646704, 5299267; 647112, 5299760; 647234, 5300048; 647344, 5300106; 647549, 5300099; 647620, 5299977; 648138, 5299805; 648365, 5299600; 648664, 5299539; 648954, 5299565; 648916, 5300319; 649047, 5301021; 649018, 5301918; 648898, 5302273; 648725, 5302009; 648595, 5302031; 648352, 5302569; 647999, 5302325; 647971, 5301984; 647816, 5301993; 647667, 5302280; 647653, 5302564; 647751, 5302863; 647593, 5303002; 647121, 5303076; 646764, 5303222; 646592, 5303168; 646156, 5303306; 645903, 5303275; 645573, 5303347; 645146, 5303132; 645202, 5302144; 645135, 5301833; 644936, 5301908; 644705, 5302236; 644590, 5302611; 644408, 5302705; 644113, 5302401; 643362, 5302017; 643513, 5301668; 641454, 5301617; 641352, 5304429; 641197, 5304468; 640963, 5304679; 640604, 5304688; 640179, 5304857; 639779, 5305330; 640108, 5305671; 639841, 5306130; 639735, 5307488; 639514, 5307693; 639276, 5308065; 639239, 5308615; 640155, 5308506; 640795, 5308622; 641300, 5308486; 641871, 5308172; 642032, 5307910; 642271, 5307762; 642480, 5307792; 642729, 5307971; 642421, 5308427; 642725, 5308651; 642808, 5309019; 643145, 5309169; 643266, 5309011; 643314, 5309075; 643526, 5308752; 643515, 5308937; 643630, 5309070; 643691, 5309072; 643726, 5308936; 643780, 5308981; 643888, 5308897; 644193, 5309035; 644146, 5308935; 644426, 5308892; 644453, 5308781; 644572, 5308735; 644756, 5308789; 644840, 5308496; 644989, 5308266; 645233, 5308141; 645579, 5307799; 645948, 5307659; 646553, 5307195; 646970, 5307081; 647304, 5307108; 647708, 5306778; 648178, 5306759; 648288, 5306848; 648863, 5306591; 649126, 5306239; 649615, 5306096; 649905, 5306104; 650150,

5306197; 650232, 5306150; 651598, 5306168; 651694, 5306294; 651693, 5306573; 651952, 5306809; 651979, 5306976; 652153, 5307161; 652241, 5307367; 652492, 5307461; 652934, 5307831; 652931, 5308165; 652844, 5308417; 652957, 5309026; 653085, 5309333; 653096, 5310323; 653346, 5310930; 653515, 5311083; 653520, 5311361; 653629, 5311426; 653766, 5311399; 653886, 5311526; 654022, 5311529; 654251, 5311758; 654635, 5311762; 654464, 5311894; 654444, 5312184; 654069, 5312347; 654049, 5312600; 653841, 5312743; 653713, 5312925; 653727, 5313087; 653843, 5313164; 653779, 5313459; 653639, 5313839; 653358, 5314166; 653384, 5314352; 653318, 5314511; 653494, 5315085; 653619, 5315281; 655007, 5312789; 655661, 5311844; and excluding land bound by 655756, 5311551; 655996, 5311361; 655698, 5311628; 655756, 5311551; and excluding land bound by 652104, 5302943; 652093, 5302443; 652323, 5302303; 652325, 5302230; 652488, 5302265; 652816, 5302084; 652819, 5302219; 653110, 5302031; 653106, 5302202; 652814, 5302395; 652805, 5302730; 652502, 5302893; 652507, 5302722; 652104, 5302943; and excluding land bound by 646656, 5293982; 646509, 5293892; 646103, 5293835; 645732, 5293951; 645505, 5293898; 645493, 5293803; 645734, 5293857; 646129, 5293741; 646441, 5293788; 646667, 5293872; 646841, 5294096; 647059, 5294212; 647057, 5294290; 646785, 5294150; 646656, 5293982; and excluding land bound by 647645, 5291435; 647909, 5291504; 648697, 5291979; 648695, 5292057; 647645, 5291435; and excluding land bound by 646733, 5290903; 645570, 5290238; 645573, 5290129; 647128, 5291037; 647127, 5291124; 646733, 5290903.

(N) Land bounded by the following UTM Zone 10, NAD83 coordinates (E, N): 679257, 5292249; 679280, 5290672; 680859, 5290642; 680842, 5292306; 679257, 5292249; 679216, 5293919; 678818, 5293909; 678842, 5292669; 678446, 5292663; 678450, 5292250; 678043, 5292250; 678057, 5291852; 677638, 5291838; 677654, 5291445; 676689, 5291425; 676578, 5293441; 677616, 5293470; 677610, 5293881; 678421, 5293900; 678424, 5294302; 679204, 5294320; 679178, 5295542; 679568, 5295545; 679543, 5296337; 679159, 5296339; 679169, 5295935; 678776, 5295929; 678757, 5296714; 679150, 5296734; 679141, 5297136; 677972, 5297091; 677977, 5296690; 677575, 5296672; 677575, 5297075; 676868, 5297080; 676863, 5297369; 677361, 5297434; 677296, 5298031; 676903, 5298034; 676858, 5298423; 676696, 5298413; 676610, 5298876; 676734, 5299035; 676683, 5299374; 676592, 5299412; 676424, 5299350; 676267, 5299442; 676391, 5299633; 676060, 5300086; 676004, 5300312; 675864, 5300389; 675811, 5300525; 675672, 5300545; 675678, 5300862; 675481, 5300937; 675134, 5300894; 674866, 5301138; 674664, 5301115; 674694, 5301450; 674626, 5301797; 674263, 5302485; 673592, 5302668; 673407, 5302629; 673028, 5302813; 672967, 5302949; 673071, 5303245; 672946, 5303347; 672867, 5303524; 672834, 5303799; 672568, 5303986; 672487, 5304290; 672245, 5304486; 672121, 5304767; 671824, 5304928; 671662, 5305099; 671097, 5305321; 670577, 5305700; 670567, 5306083; 670820, 5306309; 670974, 5306338; 671659, 5306176; 671746, 5306235; 671588, 5306704; 671094, 5307328; 670876, 5307290; 670677, 5307154; 670567, 5307037; 670524, 5306791; 670124, 5306903; 669966, 5307071; 669659, 5307038; 669152, 5307540; 668698, 5307536; 668362, 5307666; 668143, 5307971; 667698, 5308132; 667505, 5308313; 667332, 5308363; 667196, 5308791; 666927, 5309009; 666748, 5309035; 666254, 5308811; 665751, 5308809; 665551, 5308931; 665402, 5308803; 664851, 5308583; 665020, 5308290; 664694, 5308202; 664259, 5308359; 663583, 5309465; 663314, 5310278; 663053, 5311709; 662975, 5313706; 662918, 5313860; 662982, 5314178; 662951, 5314365; 662823, 5314467; 662563, 5315051; 662279, 5315356; 661963, 5315874; 661719, 5316863; 661411, 5317200; 661247, 5317714; 661040, 5318908; 660836, 5319117; 660640, 5319467; 660212, 5319843; 659873, 5320358; 661116, 5319891; 661860, 5320061; 661950, 5320156; 661723, 5320552; 661820, 5320622; 661780, 5320714; 661986, 5320868; 662001, 5321005; 661787, 5321327; 661838, 5321502; 661753, 5321864; 661658, 5321973; 661642, 5322517; 661486, 5322785; 661493, 5322971; 661391, 5323073; 661469, 5323366; 661231, 5323489; 661308, 5323609; 661273, 5323756; 661327, 5323795; 661015, 5324108; 661077, 5324332; 661014, 5324374; 660852, 5325044; 660771, 5325066; 660697, 5325275; 660779, 5325444; 660758, 5325549; 660626, 5325811; 660368, 5325971; 660302, 5326130; 660097, 5326142; 659913, 5326304; 659782, 5326566; 659810, 5326672; 659727, 5326763; 659668, 5327064; 659443, 5327169; 659437, 5327386; 660404, 5328614; 660626, 5328434; 660823, 5328681; 660974, 5329249; 660887, 5329716; 660721, 5329914; 661545, 5330949; 661606, 5330764; 661765, 5330614; 662131, 5330563; 662107, 5329900; 662154, 5329771; 662318, 5329640; 662560, 5329616; 662774, 5329511; 662716, 5329354; 662429, 5329234; 662468, 5328957; 662373, 5328800; 662746, 5328532; 662939, 5328272; 662835, 5327903; 662913, 5326613; 663635, 5324767; 663903, 5323083; 664004, 5322971; 663946, 5322663; 664164, 5321976; 664121, 5321734; 664253, 5321446; 664247, 5321217; 664383, 5321023; 664619, 5320751; 664853, 5320801; 665536, 5321155; 665770, 5321180; 666552, 5321536; 667332, 5321769; 667599, 5322147; 667820, 5321788; 668046, 5321674; 668454, 5321203; 668891, 5320991; 669005, 5320551; 669078, 5319614; 669248, 5319407; 669876, 5318753; 670291, 5318532; 670605, 5318267; 670980, 5318061; 671552, 5317979; 671900, 5317627; 672259, 5317117; 672419, 5316751; 672705, 5316447; 672722, 5316159; 671768, 5315812; 671732, 5315222; 671924, 5314055; 672411, 5313560; 673426, 5313093; 673733, 5312824; 674133, 5312004; 674469, 5310801; 674868, 5310088; 675009, 5309670; 675957, 5308490; 676366, 5308169; 677313, 5307189; 677906, 5306793; 678110, 5307366; 678190, 5307453; 678334, 5307469; 678653, 5307262; 678839, 5307040; 678908, 5306872; 678923, 5306423; 678849, 5306129; 678902, 5305546; 679217, 5304512; 679786, 5304254; 680042, 5304375; 680240, 5304948; 680409, 5304994; 680657, 5304859; 680696, 5304624; 680498, 5304338; 680356, 5303964; 680222, 5303774; 679906, 5303551; 679740, 5303115; 679746, 5302973; 679836, 5302902; 680240, 5303048; 680367, 5303014; 680411, 5302431; 680532, 5302071; 680702, 5301955; 681077, 5301925; 681158, 5301990; 681126, 5303058; 681430, 5303200; 681800, 5303215; 681983, 5303003; 681833, 5301827; 681883, 5301318; 682043, 5301280; 682289, 5301328; 682404, 5301508; 682498, 5301948; 682868, 5302351; 682800, 5302587; 682500, 5302833; 682417, 5303114; 682521, 5303326; 682803, 5303602; 683048, 5303667; 683448, 5303444; 683959, 5302654; 683934, 5302479; 683594, 5302419; 683160, 5302082; 683149, 5301435; 683333, 5301203; 683629, 5301063; 683788, 5301115; 683903, 5300845; 684205, 5300948; 684350, 5300849; 684425, 5300892; 684932, 5301493; 684886, 5301913; 684746,

5302324; 684810, 5302427; 684894, 5302431; 685078, 5302105; 685658, 5302003; 685554, 5301721; 685122, 5301483; 685062, 5301374; 685007, 5300957; 685339, 5300435; 685750, 5300423; 686353, 5299868; 686888, 5299556; 687390, 5299438; 687463, 5299063; 687698, 5298973; 687774, 5298878; 687709, 5298632; 687536, 5298340; 687614, 5298013; 687760, 5297853; 688062, 5297754; 688312, 5297933; 688497, 5297728; 689105, 5297735; 689339, 5297662; 689388, 5297506; 689580, 5297400; 689744, 5297198; 690101, 5297210; 690254, 5297134; 690420, 5296876; 690457, 5296494; 690958, 5296696; 691066, 5296656; 691136, 5296277; 691255, 5296143; 691191, 5295735; 691489, 5295858; 691631, 5295855; 691676, 5295788; 691713, 5295259; 691964, 5294882; 691793, 5294436; 692351, 5294274; 692303, 5294025; 692133, 5293951; 691547, 5293991; 691439, 5293939; 691152, 5293948; 691021, 5293864; 690651, 5293944; 690394, 5294119; 689316, 5294337; 688969, 5294176; 688914, 5293930; 688691, 5293678; 688823, 5293463; 688793, 5293248; 688466, 5293087; 688038, 5292740; 687375, 5293051; 687298, 5293299; 687142, 5293437; 686441, 5293559; 686029, 5293502; 685435, 5292844; 685236, 5292781; 685301, 5291454; 685405, 5291281; 685584, 5290451; 685906, 5289513; 685763, 5289316; 685704, 5289032; 685731, 5288813; 685837, 5288543; 687235, 5287527; 687118, 5287274; 686840, 5287151; 686203, 5287010; 685830, 5286683; 685902, 5287685; 684095, 5287475; 683300, 5287480; 683289, 5287903; 682509, 5287909; 682512, 5287486; 682115, 5287477; 682097, 5287886; 681707, 5287874; 681721, 5287466; 680931, 5287446; 680901, 5289047; 679379, 5289027; 679194, 5290298; 678934, 5290237; 678185, 5290276; 678032, 5290298; 677893, 5290444; 677808, 5290808; 677868, 5291050; 678076, 5291060; 678070, 5291444; 678478, 5291451; 678466, 5291841; 678862, 5291847; 678851, 5292251; 679257, 5292249; and excluding land bound by 681668, 5290247; 681694, 5289039; 682089, 5289057; 682102, 5288676; 682497, 5288671; 682506, 5288284; 683285, 5288292; 683262, 5289086; 682491, 5289073; 682499, 5289482; 682089, 5289468; 682088, 5290272; 681668, 5290247; and excluding land bound by 686436, 5296030; 686375, 5297540; 684514, 5297428; 684539, 5295789; 686442, 5295899; 686436, 5296030; and excluding land bound by 679131, 5297535; 679913, 5297562; 679918, 5297959; 680333, 5297983; 680344, 5298392; 679522, 5298360; 679523, 5297958; 679125, 5297942; 679131, 5297535; and excluding land bound by 678322, 5298720; 678302, 5299516; 677502, 5299497; 677515, 5298693; 678322, 5298720; and excluding land bound by 677486, 5300304; 677409, 5301927; 676626, 5301924; 676672, 5300704; 677062, 5300698; 677083, 5300305; 677486, 5300304; and excluding land bound by 675361, 5302694; 675342, 5303486; 674539, 5303474; 674546, 5303079; 674942, 5303072; 674960, 5302689; 675361, 5302694; and excluding land bound by 675777, 5305094; 675718, 5306707; 674110, 5306650; 674175, 5305055; 675777, 5305094; and excluding land bound by 670873, 5307387; 670822, 5308593; 670430, 5308585; 670426, 5308969; 670814, 5308990; 670809, 5309389; 668823, 5309329; 668839, 5308529; 669631, 5308553; 669649, 5308146; 670044, 5308157; 670082, 5307367; 670873, 5307387; and excluding land bound by 660045, 5326966; 659924, 5326944; 659823, 5326838; 659900, 5326718; 660016, 5326697; 659964, 5326616; 660025, 5326599; 660273, 5326887; 660045, 5326966.

(O) Land bounded by the following UTM Zone 10, NAD83 coordinates (E, N): 644716, 5250221; 643110, 5250178; 643057, 5251787; 644663, 5251826; 644716, 5250221.

(iii) Note: Map of Entiat Unit follows:

Critical Habitat for Northern Spotted Owl (*Strix occidentalis caurina*)

Unit: Entiat, Washington

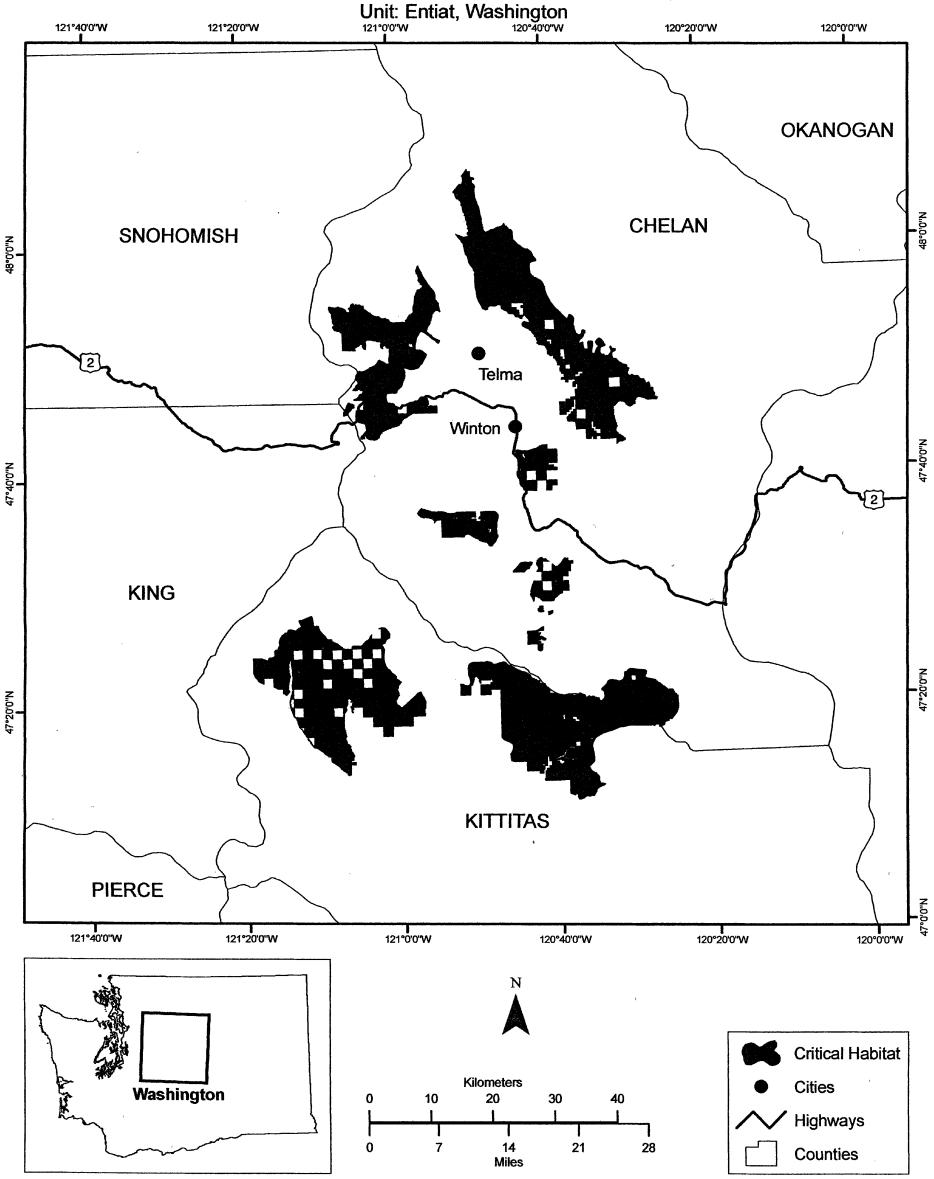

(12) Southwest Washington Cascades Unit (Unit 5). Clark, Cowlitz, King, Kittitas, Lewis, Pierce, Skamania, and Thurston Counties, Washington.

(i) The Southwest Washington Cascades Unit consists of 523, 700 ac (211, 900 ha) and is comprised of lands managed by the Mt. Baker–Snoqualmie, Gifford Pinchot, and Wenatchee National Forests.

(ii) From USGS 1:24, 000 scale quadrangles Bare Mountain, Bearhead Mountain, Big Huckleberry Mountain, Burnt Peak, Carson, Cedar Flats, Clear West Peak, Cougar Lake, East Canyon Ridge, Eatonville, French

Butte, Gifford Peak, Greenhorn Buttes, Lester, Little Huckleberry Mountain, Lone Butte, Lookout Mountain, McCoy Peak, Mineral, Morton, Mossyrock, Mount Defiance, Mount Mitchell, Mount Wow, Nagrom, Newaukum Lake, Noble Knob, Norse Peak, Ohanapecosh Hot Springs, Packwood, Packwood Lake, Purcell Mountain, Quartz Creek Butte, Randle, Sawtooth Ridge, Siouxon Peak, Smith Creek Butte, Spencer Butte, Spirit Lake East, Stabler, Steamboat Mountain, Sun Top, Sunrise, Tatoosh Lakes, Termination Point, The Rockies, Tower Rock, Wahpenayo Peak, White Pass, White River Park, and Willard.

(A) Land bounded by the following UTM Zone 10, NAD83 coordinates (E, N): 597072, 5061947; 596689, 5061945; 596691, 5061751; 596355, 5061959; 596250, 5062102; 596251, 5062746; 597067, 5062772; 597072, 5061947.

(B) Land bounded by the following UTM Zone 10, NAD83 coordinates (E, N): 592585, 5066258; 592577, 5065936; 592289, 5066251; 592585, 5066258.

(C) Land bounded by the following UTM Zone 10, NAD83 coordinates (E, N): 597970, 5088074; 597758, 5088156; 597635, 5088516; 597996, 5088610; 598090, 5088550; 598119, 5088201; 597970, 5088074.

(D) Land bounded by the following UTM Zone 10, NAD83 coordinates (E, N): 597462, 5088741; 597533, 5088755; 597606, 5088533; 597361, 5088463; 597261, 5087935; 597078, 5088034; 596991, 5088267; 596610, 5088525; 596658, 5088684; 596885, 5088763; 597462, 5088741.

(E) Land bounded by the following UTM Zone 10, NAD83 coordinates (E, N): 597072, 5061947; 597476, 5061935; 597474, 5062863; 597741, 5062905; 597837, 5062768; 598263, 5062765; 598269, 5063545; 597868, 5063539; 597858, 5064062; 597470, 5064069; 597479, 5063572; 596844, 5063566; 596835, 5063998; 596645, 5063995; 596642, 5064424; 597047, 5064530; 597029, 5065506; 596671, 5065525; 596680, 5065577; 596585, 5065518; 595380, 5065509; 595382, 5065119; 594617, 5065104; 594627, 5064718; 594257, 5064717; 593791, 5064516; 593796, 5065446; 593414, 5065441; 593419, 5065016; 593184, 5065014; 593183, 5064946; 593070, 5064949; 593058, 5065503; 592660, 5065504; 592238, 5065945; 592050, 5066025; 592050, 5066253; 592207, 5066369; 592191, 5066251; 592257, 5066250; 592859, 5065665; 592623, 5065885; 593796, 5065905; 593786, 5066959; 595346, 5066979; 595328, 5067421; 592188, 5067457; 592119, 5069745; 590915, 5069720; 590909, 5070129; 589703, 5070109; 589712, 5069702; 589309, 5069696; 589291, 5070511; 588918, 5070505; 588919, 5071041; 588519, 5071035; 588517, 5071828; 588919, 5071840; 588911, 5072628; 588109, 5072630; 588105, 5073034; 587703, 5073036; 587711, 5072225; 587308, 5072229; 587327, 5070635; 587025, 5070636; 587010, 5071424; 585403, 5071422; 585387, 5072063; 585518, 5071812; 585997, 5071816; 585639, 5072237; 585380, 5072325; 585384, 5072211; 584881, 5072206; 584875, 5072407; 584774, 5072405; 584768, 5072606; 584969, 5072609; 584957, 5073010; 585361, 5073016; 585349, 5073419; 585147, 5073413; 585144, 5073817; 584942, 5073814; 584935, 5074618; 584123, 5074604; 584102, 5075814; 583999, 5075813; 583982, 5076621; 583674, 5076619; 583668, 5077220; 583466, 5077216; 583465, 5077320; 583264, 5077316; 583267, 5077014; 582462, 5076999; 582457, 5077399; 581651, 5077395; 581646, 5077799; 581245, 5077803; 581239, 5078214; 580836, 5078214; 580851, 5077002; 581256, 5076999; 581262, 5076596; 581661, 5076595; 581667, 5076189; 582072, 5076186; 582085, 5075175; 583301, 5075195; 583309, 5074792; 583511, 5074795; 583514, 5074594; 583716, 5074621; 583729, 5073811; 584133, 5073800; 584139, 5073391; 583434, 5073390; 583441, 5073188; 583139, 5073184; 583136, 5073283; 582935, 5073280; 582939, 5073172; 582376, 5073122; 582324, 5072999; 582547, 5072889; 582815, 5072857; 583044, 5072907; 583049, 5072687; 583353, 5072739; 583359, 5072536; 583030, 5072523; 582940, 5072571; 582875, 5072307; 582883, 5072201; 582941, 5072202; 582966, 5071893; 583092, 5071890; 583092, 5071778; 583357, 5071780; 583353, 5071997; 583560, 5072000; 583562, 5071792; 583382, 5071790; 583389, 5071396; 583795, 5071402; 583801, 5071006; 584003, 5071008; 584007, 5070811; 584208, 5070813; 584212, 5070616; 585421, 5070627; 585412, 5071024; 586213, 5071019; 586220, 5070618; 587024, 5070617; 587029, 5070211; 580620, 5070188; 580410, 5070503; 579773, 5070763; 579742, 5071028; 579744, 5070868; 579605, 5070981; 579642, 5071121; 578945, 5071786; 578414, 5071789; 578345, 5071654; 577880, 5071470; 577796, 5071372; 577574, 5071381; 577432, 5071274; 576994, 5071262; 576770, 5071293; 576614, 5071445; 576480, 5071416; 576369, 5071573; 576193, 5071677; 576008, 5071509; 575663, 5071506; 575532, 5071549; 575445, 5071771; 575197, 5071753; 575066, 5071878; 575043, 5071675; 574849, 5071588; 574773, 5071421; 574599, 5071387; 574515, 5071244; 574227, 5071197; 573635, 5071459; 573422, 5071697; 573051, 5071734; 572965, 5071826; 572680, 5071897; 572515, 5072131; 572210, 5072229; 572068, 5072135; 571735, 5072566; 571396, 5072798; 571351, 5072753; 571126, 5072889; 571021, 5072852; 570739, 5072971; 570614, 5072958; 570340, 5072667; 570130, 5072556; 570175, 5072487; 570100, 5072231; 570131, 5072016; 570298, 5071920; 570489, 5071922; 570504, 5071711; 570622, 5071627; 570759, 5071373; 570967, 5071257; 571304, 5070899; 571455, 5070835; 571464, 5070718; 571690, 5070480; 572082, 5070212; 572087, 5069906; 571727, 5069899; 571628, 5070086; 571056, 5070458; 570674, 5070877; 570677, 5071023; 570288, 5071255; 570247, 5071413; 569931, 5071604; 569694, 5072077; 569551, 5072217; 569179, 5072135; 568809, 5071822; 568653, 5071796; 568368, 5072289; 568551, 5072363; 568541, 5072542; 568859, 5072804; 568953, 5072728; 569042, 5072773; 569181, 5072701; 569287, 5072723; 569497, 5073215; 569765, 5073315; 569948, 5073272; 570187, 5073351; 570194, 5073457; 570295, 5073539; 570707, 5073445; 570791, 5073556; 570917, 5073573; 570967, 5073464; 571181, 5073535; 571659, 5073328; 571795, 5073130; 571970, 5073051; 572017, 5072885; 572151, 5072878; 572450, 5072613; 572860, 5072698; 573186, 5072579; 573226, 5072173; 573328, 5072109; 573552, 5072152; 573671, 5071987; 573982, 5072160; 574064, 5072071; 574086, 5071885; 574554, 5071909; 574642, 5072008; 574647, 5072397; 575038, 5072456; 575008, 5072615; 574780, 5072895; 574750, 5073191; 575065, 5073246; 575369, 5073559; 575583, 5073921; 575613, 5074153; 575813, 5074587; 576055, 5074744; 576339, 5074716; 576390, 5074768; 576018, 5075123; 575901, 5075381; 575899, 5075548; 575704, 5075713; 575577, 5076462; 575369, 5076620; 575093,

5077094; 575005, 5077436; 575049, 5077780; 574984,
5077923; 574652, 5077942; 574575, 5077864; 574485,
5077876; 573942, 5078081; 573795, 5078047; 573202,
5078162; 573058, 5078334; 572968, 5078346; 572911,
5078313; 573023, 5077956; 572983, 5077871; 573213,
5077776; 573337, 5077623; 573340, 5077418; 573508,
5077304; 573219, 5077313; 572986, 5077400; 572836,
5077624; 572567, 5077524; 572423, 5077725; 572361,
5077652; 572482, 5077347; 572099, 5077007; 572159,
5077242; 571592, 5077319; 571183, 5077629; 571006,
5077864; 571007, 5078138; 571087, 5078184; 571094,
5078356; 571219, 5078448; 571427, 5078352; 571637,
5078856; 571183, 5079159; 571136, 5079268; 570705,
5079288; 570623, 5079184; 570577, 5079261; 570570,
5079795; 570950, 5080030; 570792, 5080018; 570664,
5080098; 570479, 5080344; 570689, 5080439; 570855,
5080798; 570822, 5080903; 570450, 5081255; 570316,
5081286; 570105, 5081225; 569467, 5081785; 569129,
5081881; 568796, 5081859; 568328, 5081947; 567988,
5082261; 567388, 5082206; 567285, 5082290; 567708,
5082888; 567793, 5082889; 567901, 5082577; 568415,
5082271; 569509, 5082191; 570105, 5081910; 570673,
5081308; 570776, 5081102; 570947, 5081107; 571159,
5080956; 571171, 5081082; 571092, 5081223; 570658,
5081494; 570479, 5081884; 570318, 5081972; 570348,
5082094; 570180, 5082202; 570071, 5082187; 569965,
5082373; 570261, 5082396; 570374, 5082596; 570771,
5082762; 571023, 5083183; 571540, 5083479; 571871,
5083349; 572194, 5083363; 572261, 5083797; 572046,
5083758; 571816, 5084036; 571446, 5084333; 570942,
5084520; 570691, 5084517; 570528, 5084701; 570399,
5084732; 570123, 5084683; 569970, 5084585; 569845,
5084281; 569641, 5084111; 569506, 5084155; 569134,
5084073; 569002, 5084264; 568626, 5084002; 568511,
5084060; 568428, 5084257; 568183, 5084498; 567952,
5084296; 567865, 5084042; 567652, 5083777; 567171,
5083382; 566875, 5083360; 566531, 5083554; 566180,
5083621; 565777, 5083516; 565138, 5083660; 564590,
5083599; 564042, 5083654; 564207, 5083504; 564433,
5083426; 564596, 5083214; 564714, 5083204; 564768,
5083114; 564569, 5082721; 564462, 5082715; 563667,
5083541; 563943, 5083671; 563888, 5083706; 563950,
5083779; 564058, 5083781; 564199, 5084044; 564351,
5084146; 564492, 5084355; 564523, 5084870; 564760,
5085370; 564845, 5085732; 564789, 5086002; 564504,
5085737; 564190, 5085687; 563999, 5085919; 564069,
5086082; 563805, 5086449; 563099, 5086926; 562827,
5086901; 562544, 5086756; 562130, 5086885; 561487,
5086542; 561397, 5086577; 561360, 5086676; 560999,
5086797; 560795, 5086623; 560730, 5086757; 560585,
5086845; 560520, 5087142; 560391, 5087008; 560070,
5087258; 559611, 5087433; 559552, 5087554; 559345,
5087648; 559120, 5088134; 558482, 5088037; 558463,
5089170; 563264, 5089221; 563201, 5092032; 563591,
5092031; 563581, 5092436; 564794, 5092458; 564745,
5094059; 566354, 5094089; 566383, 5094880; 567992,
5094916; 568003, 5095701; 573805, 5095757; 573990,
5095292; 574171, 5095172; 574283, 5094987; 574352,
5094621; 574437, 5094487; 574371, 5094113; 574754,
5093842; 574931, 5093567; 575654, 5092824; 575755,
5092529; 575852, 5092434; 576345, 5092132; 576906,
5092010; 577342, 5092106; 577622, 5092328; 577895,
5092112; 578088, 5092089; 578284, 5091873; 578572,
5090931; 578781, 5090709; 578861, 5090452; 579376,
5090459; 580066, 5089747; 579972, 5089039; 580084,
5088886; 580159, 5088501; 580508, 5088325; 580362,
5087745; 580621, 5087555; 580715, 5087273; 580589,
5087040; 580568, 5086699; 580599, 5086307; 580759,
5085788; 580626, 5085143; 580801, 5084483; 580977,
5084311; 581405, 5084548; 581459, 5084350; 581973,
5084476; 582358, 5084291; 582243, 5084624; 582305,
5084822; 582572, 5085032; 582558, 5085122; 582673,
5085214; 582786, 5085460; 582746, 5085524; 583051,
5085901; 583284, 5085856; 583386, 5085735; 583717,
5085570; 583893, 5085300; 584321, 5085181; 584673,
5084850; 584800, 5084802; 585474, 5084985; 585792,
5085453; 586075, 5085622; 586332, 5085169; 586518,
5085208; 586642, 5085349; 586838, 5085240; 587266,
5085316; 587494, 5085498; 587546, 5085635; 587644,
5085543; 587720, 5085155; 588189, 5085180; 588342,
5085310; 588522, 5085281; 588555, 5085223; 588721,
5085309; 588764, 5085502; 588876, 5085369; 589199,
5085624; 589478, 5085403; 589787, 5085627; 589878,
5085466; 590068, 5085331; 590095, 5085213; 590307,
5085223; 590415, 5085493; 590388, 5085612; 590469,
5085670; 590717, 5085805; 591011, 5085822; 591703,
5085602; 591868, 5085442; 591883, 5085305; 592160,
5085197; 592154, 5084859; 592373, 5084825; 592671,
5084973; 592760, 5084912; 592849, 5084682; 593211,
5084533; 593451, 5084326; 593593, 5084330; 593800,
5084464; 593987, 5084492; 594426, 5084970; 595016,
5086159; 595101, 5086569; 595573, 5086629; 595674,
5086914; 595585, 5087340; 595817, 5087652; 595743,
5087815; 595772, 5087896; 595898, 5087875; 596065,
5087985; 596329, 5088009; 596504, 5088110; 596605,
5088305; 596800, 5088274; 596886, 5088319; 597122,
5087978; 597376, 5087863; 598058, 5087929; 598286,
5087855; 598572, 5087433; 598908, 5087259; 598998,
5086870; 599511, 5086204; 599803, 5085644; 600434,
5085616; 600560, 5085301; 600976, 5085189; 601072,
5085332; 601219, 5085290; 601368, 5085336; 601414,
5085528; 601738, 5085662; 601813, 5085500; 602149,
5085614; 602207, 5085522; 601973, 5085438; 601829,
5085213; 601406, 5084915; 601348, 5084720; 601094,
5084587; 600924, 5084359; 601166, 5084165; 600771,
5083770; 600728, 5083331; 600535, 5083297; 600188,
5083429; 600575, 5084243; 600585, 5084402; 600486,
5084408; 600202, 5084080; 599595, 5083565; 599353,
5083440; 599185, 5083227; 598843, 5082971; 598753,
5082755; 598987, 5082575; 599081, 5082228; 598994,
5081939; 598686, 5081358; 598732, 5081290; 598968,
5081220; 599015, 5081051; 599262, 5080815; 599394,
5080369; 599619, 5080174; 599731, 5079973; 599736,
5079818; 600074, 5079826; 600353, 5079590; 600333,
5079443; 600079, 5079027; 599858, 5078843; 599760,
5078554; 599791, 5078294; 599556, 5078219; 599469,
5077691; 599507, 5077594; 599677, 5077312; 599984,
5077425; 600083, 5077382; 600131, 5077009; 600217,
5076945; 600135, 5076717; 600253, 5076337; 600531,
5076161; 601685, 5075148; 601796, 5074590; 602269,
5073569; 601858, 5073540; 601747, 5073316; 601490,
5073098; 600989, 5073105; 600444, 5073500; 599904,
5074155; 599670, 5074335; 598697, 5074936; 598394,
5075060; 598350, 5074996; 598497, 5074466; 598468,
5073940; 598133, 5073771; 597950, 5073423; 597819,
5073371; 597799, 5072460; 597960, 5071788; 597864,
5071351; 598004, 5071080; 598195, 5070948; 598401,
5071045; 598815, 5071026; 599384, 5070838; 599718,
5070908; 599914, 5070705; 600496, 5070712; 600520,
5069106; 600117, 5069112; 600069, 5067562; 602534,
5067564; 602531, 5067101; 603116, 5067109; 603135,
5066912; 603362, 5066926; 603429, 5066015; 602610,
5065952; 602622, 5065182; 603020, 5065201; 603231,
5065009; 603478, 5064902; 603485, 5065221; 604236,

5065247; 604259, 5064850; 604632, 5064859; 604635, 5064490; 605008, 5064506; 605030, 5063717; 604644, 5063694; 604662, 5062887; 603861, 5062848; 603866, 5062629; 603795, 5062637; 603771, 5062560; 603674, 5062681; 603635, 5062608; 603470, 5062695; 603472, 5062636; 603076, 5062649; 602316, 5062071; 602101, 5062032; 601494, 5061741; 601490, 5061786; 601078, 5061565; 600301, 5061567; 600281, 5061399; 599926, 5061371; 599248, 5061470; 599243, 5061968; 599483, 5061967; 599434, 5063561; 599047, 5063554; 599060, 5063170; 598681, 5063156; 598688, 5062763; 598994, 5062770; 598989, 5062606; 599070, 5062606; 599151, 5062404; 599288, 5062409; 599120, 5062352; 599076, 5062437; 598876, 5062339; 599074, 5062431; 599117, 5062345; 599287, 5062388; 599295, 5062125; 598687, 5062113; 598688, 5062548; 598271, 5062546; 598270, 5062489; 598382, 5062470; 598613, 5062228; 598536, 5062113; 598363, 5061373; 598135, 5061443; 598075, 5061524; 598095, 5061649; 597984, 5061661; 597973, 5061579; 597919, 5061620; 597966, 5061728; 597818, 5061788; 597809, 5061262; 597445, 5061389; 597073, 5061618; 597072, 5061947; and excluding land bound by 603888, 5064457; 603860, 5064835; 603480, 5064819; 603496, 5064440; 603888, 5064457; and excluding land bound by 597007, 5065897; 596978, 5066262; 596586, 5066261; 596592, 5065907; 597007, 5065897; and excluding land bound by 596200, 5065915; 596174, 5066640; 595356, 5066648; 595367, 5066272; 595799, 5066272; 595810, 5065917; 596200, 5065915; and excluding land bound by 599649, 5067538; 599667, 5068278; 598417, 5068247; 598399, 5067473; 599649, 5067538; and excluding land bound by 579680, 5079820; 579690, 5080891; 579108, 5080881; 579108, 5079815; 579680, 5079820; and excluding land bound by 576031, 5080865; 576178, 5081396; 576317, 5081603; 576867, 5081829; 576993, 5081985; 576979, 5082126; 576448, 5082441; 576395, 5082660; 576278, 5082774; 576327, 5082850; 576469, 5082776; 576537, 5082506; 576759, 5082330; 577145, 5082218; 577600, 5081839; 578026, 5081676; 578608, 5082701; 578551, 5083138; 578420, 5083368; 578412, 5083947; 578191, 5084098; 577667, 5084851; 577079, 5084805; 576690, 5084915; 576428, 5085311; 576273, 5085439; 575655, 5085621; 575440, 5086150; 574880, 5086356; 574755, 5086561; 574725, 5086928; 574617, 5087183; 574464, 5087233; 574284, 5087141; 574101, 5087242; 573896, 5087136; 573862, 5087026; 573564, 5086913; 573634, 5086361; 573431, 5086152; 573459, 5085818; 572936, 5085516; 572886, 5085335; 572916, 5084950; 572764, 5084871; 572575, 5084563; 572783, 5084316; 572671, 5084085; 572825, 5083931; 572690, 5083590; 572692, 5083119; 572567, 5082834; 572545, 5082499; 572608, 5082438; 573026, 5082403; 573099, 5082237; 573446, 5082275; 573524, 5082224; 573056, 5081642; 573474, 5081210; 574038, 5081203; 574127, 5081267; 574365, 5081026; 574714, 5080915; 575064, 5080944; 575669, 5080640; 575877, 5080696; 575994, 5080622; 576031, 5080865; and excluding land bound by 582298, 5073237; 582517, 5073405; 582512, 5073535; 582149, 5073519; 582157, 5073368; 582298, 5073237.

(F) Land bounded by the following UTM Zone 10, NAD83 coordinates (E, N): 585468, 5150987; 585669, 5150851; 585441, 5150716; 585328, 5150508; 585025, 5150470; 585010, 5150275; 584732, 5149967; 584528, 5149305; 584351, 5149228; 584318, 5149079; 584521, 5148955; 584846, 5149085; 585048, 5148996; 585490, 5148978; 585612, 5148888; 585962, 5148335; 586004, 5148232; 585869, 5147576; 585725, 5147373; 585652, 5147371; 585645, 5147672; 585526, 5147733; 585445, 5147673; 585448, 5147367; 585550, 5147369; 585560, 5146567; 585788, 5146560; 586215, 5145894; 587147, 5145628; 587523, 5145112; 587989, 5145057; 588210, 5144859; 588896, 5144682; 588996, 5144505; 589294, 5143190; 589271, 5142817; 588980, 5142703; 588461, 5142878; 588336, 5142790; 588305, 5142612; 588398, 5142510; 588803, 5142356; 589058, 5142142; 589329, 5142078; 589210, 5141996; 589236, 5141841; 589079, 5141619; 589115, 5141299; 588967, 5140899; 589029, 5140811; 588446, 5140565; 588078, 5140153; 588323, 5139743; 588381, 5139415; 588501, 5139222; 588231, 5139060; 588011, 5138745; 587453, 5138530; 587297, 5138017; 587129, 5138051; 586889, 5137792; 586664, 5137834; 586512, 5137950; 586465, 5137527; 586392, 5137494; 586291, 5137083; 586202, 5136880; 585805, 5136617; 585747, 5136192; 585483, 5136120; 585364, 5135883; 585140, 5135921; 585043, 5135871; 584860, 5135553; 584978, 5135558; 585125, 5135143; 585195, 5135431; 585337, 5135494; 585546, 5135318; 585561, 5135152; 585658, 5135129; 585714, 5135247; 585720, 5135126; 585905, 5134950; 586079, 5135008; 586188, 5135411; 586379, 5135425; 586317, 5135165; 586372, 5134967; 586605, 5134674; 586627, 5134398; 586136, 5134357; 585944, 5134087; 585893, 5133924; 585948, 5133828; 585649, 5133605; 585679, 5133500; 585379, 5133111; 585298, 5133410; 585043, 5133282; 584890, 5133486; 584673, 5133630; 584504, 5133445; 584523, 5133239; 584099, 5133319; 584097, 5133197; 583774, 5132978; 583792, 5132849; 583505, 5132322; 583544, 5132137; 583903, 5132121; 584344, 5132284; 584577, 5132161; 584587, 5132012; 584404, 5131726; 584069, 5131482; 584006, 5131340; 584090, 5131134; 583942, 5130958; 583904, 5130755; 583726, 5130672; 583379, 5130708; 583464, 5130446; 583242, 5130301; 583390, 5130214; 583093, 5129882; 583146, 5129497; 583094, 5129428; 582745, 5129355; 582598, 5129093; 582813, 5129153; 582947, 5128842; 583204, 5128825; 583094, 5128484; 583144, 5128375; 583286, 5128421; 583261, 5128149; 583371, 5128122; 583556, 5128311; 583748, 5128220; 583942, 5128012; 584180, 5128181; 584163, 5128590; 584443, 5128978; 584565, 5128984; 584645, 5129066; 584836, 5129052; 585017, 5129253; 585438, 5128756; 585577, 5128725; 585642, 5128766; 585822, 5129316; 585458, 5129785; 585130, 5129996; 585132, 5130122; 585362, 5130623; 585679, 5130935; 585860, 5131460; 586005, 5131567; 586116, 5131471; 586211, 5131055; 586056, 5130769; 586136, 5130511; 586236, 5130370; 586402, 5130397; 586530, 5130290; 586695, 5130399; 586885, 5131032; 586886, 5131373; 586986, 5131444; 587126, 5131154; 587157, 5130887; 587356, 5130701; 587399, 5130409; 587350, 5130181; 587138, 5130006; 587097, 5129835; 587158, 5129658; 586823, 5129334; 586693, 5129316; 586651, 5129201; 586553, 5129207; 586294, 5129001; 586352, 5128568; 586064, 5128156; 586141, 5127897; 585899, 5127692; 585764, 5127479; 585858, 5127112; 585928, 5127052; 585870, 5126812; 586034, 5126680; 586036, 5126506; 586131, 5126467; 586079, 5126365; 586224, 5126172; 586408, 5126122; 586451, 5125899; 586668, 5125822; 587279, 5125818; 587306, 5126086; 587665, 5127015; 587781, 5127086; 588236, 5127152; 588674, 5126844; 588639, 5126755; 588384, 5126705; 588434, 5126458; 588243, 5126410; 588069, 5126179; 588047, 5126065; 588200, 5125946; 588183, 5125613; 588043,

5125484; 588241, 5125342; 588462, 5125302; 588506,
5125141; 588463, 5125047; 588841, 5124876; 588904,
5124792; 588825, 5124661; 588871, 5124601; 589073,
5124499; 589127, 5124853; 589470, 5124974; 589554,
5125069; 589840, 5124823; 590079, 5124849; 590236,
5124949; 590845, 5124633; 591019, 5124669; 591159,
5125175; 590918, 5125413; 590240, 5125720; 590006,
5126227; 590012, 5126503; 590183, 5126677; 590354,
5126672; 590474, 5126983; 590425, 5127164; 590532,
5127309; 590503, 5127560; 590341, 5127710; 590510,
5127771; 590563, 5127971; 590315, 5128176; 590441,
5128350; 590466, 5128549; 590188, 5128580; 590225,
5128933; 590408, 5128962; 589751, 5130003; 589511,
5130209; 589588, 5130410; 589492, 5130541; 589481,
5130679; 589280, 5130732; 589134, 5131086; 589098,
5131292; 589223, 5131307; 589128, 5131406; 589415,
5131664; 589505, 5131649; 589507, 5131771; 589638,
5131912; 589093, 5132112; 589026, 5132378; 588856,
5132521; 588973, 5132775; 589343, 5132981; 589328,
5133090; 589208, 5133226; 589226, 5133299; 589542,
5133391; 589661, 5133341; 589704, 5133443; 589744,
5133659; 589570, 5133996; 589706, 5134088; 589445,
5134501; 589597, 5134630; 589531, 5134896; 589597,
5135047; 589564, 5135449; 589792, 5135624; 589840,
5136059; 590156, 5136138; 590212, 5136457; 590461,
5136736; 590808, 5136652; 590712, 5136573; 590746,
5136428; 590925, 5136333; 590869, 5136072; 590790,
5135977; 590961, 5135952; 590994, 5135770; 591137,
5135903; 591550, 5135441; 591670, 5135171; 591583,
5134634; 591785, 5134143; 591534, 5133894; 591450,
5133617; 591589, 5133563; 591608, 5133466; 591524,
5133204; 591380, 5133051; 591570, 5132921; 591927,
5133018; 592242, 5132549; 592516, 5131890; 592798,
5131835; 592841, 5131758; 592848, 5131365; 592643,
5131271; 592640, 5130809; 592531, 5130612; 592561,
5130507; 592212, 5130285; 592017, 5130045; 592047,
5129997; 592407, 5130074; 592329, 5129727; 592219,
5129563; 592234, 5129246; 592066, 5128910; 592128,
5128830; 592123, 5128676; 592051, 5128638; 592072,
5128432; 592017, 5128317; 592173, 5128068; 591769,
5128109; 591908, 5127868; 591607, 5127696; 591781,
5127537; 591473, 5127088; 591692, 5126756; 591948,
5126571; 591813, 5126389; 591771, 5126076; 591987,
5126076; 592077, 5125843; 592177, 5125955; 592497,
5125994; 592478, 5126131; 592546, 5126193; 592499,
5126294; 592885, 5126537; 593043, 5126573; 593049,
5126837; 593123, 5127013; 593045, 5127064; 593026,
5127173; 593151, 5127244; 593024, 5127457; 593033,
5127595; 593502, 5127763; 593645, 5127750; 593591,
5127805; 593625, 5127924; 593522, 5127958; 593430,
5128094; 593488, 5128233; 593495, 5128688; 593598,
5128800; 593470, 5128907; 593467, 5129044; 593703,
5129248; 593565, 5129403; 593669, 5129523; 593565,
5129594; 593557, 5129805; 593713, 5129918; 593715,
5130048; 593530, 5130125; 593421, 5130273; 593526,
5130291; 593541, 5130385; 593715, 5130417; 593694,
5130619; 593645, 5130639; 593765, 5130929; 594322,
5130754; 594432, 5130764; 594454, 5130895; 594405,
5131076; 594498, 5131500; 594325, 5131598; 594314,
5131732; 594008, 5132172; 594202, 5132435; 594075,
5132628; 594188, 5132881; 594200, 5133089; 594005,
5133251; 594028, 5133507; 593679, 5133666; 593686,
5133914; 593212, 5134229; 593129, 5134499; 593406,
5134675; 593210, 5134882; 593311, 5134913; 593400,
5135129; 593240, 5135165; 593070, 5135358; 593042,
5135710; 593136, 5135883; 592891, 5136105; 592747,
5136404; 592972, 5136494; 592894, 5136854; 592794,
5136978; 592850, 5137068; 592779, 5137230; 592915,
5137414; 593101, 5138058; 593111, 5138841; 593440,
5138870; 593743, 5138760; 593930, 5138779; 594529,
5138446; 594797, 5138482; 594848, 5138616; 594872,
5138314; 595065, 5138082; 595090, 5137939; 594705,
5137623; 594437, 5137538; 594202, 5136811; 594029,
5136533; 593940, 5136038; 594063, 5135862; 594009,
5135654; 594081, 5135495; 594471, 5135123; 594531,
5134642; 594680, 5134294; 594677, 5134139; 594912,
5133776; 594882, 5133546; 594743, 5133245; 594835,
5132908; 595240, 5132685; 595411, 5132430; 595337,
5132050; 595656, 5131498; 595635, 5131051; 595444,
5130760; 595435, 5130634; 595656, 5130471; 595698,
5130369; 595506, 5129815; 595130, 5129625; 594856,
5129213; 594800, 5128764; 594655, 5128515; 594692,
5128395; 594468, 5128059; 594443, 5127817; 594542,
5127423; 594306, 5127092; 593972, 5126794; 593941,
5126627; 594379, 5126520; 595181, 5126590; 595538,
5126481; 595708, 5126616; 595892, 5126631; 596226,
5126200; 596258, 5125661; 596388, 5125445; 596555,
5125391; 596925, 5125580; 596963, 5125724; 597115,
5125876; 597195, 5125872; 597373, 5126213; 597624,
5126338; 597773, 5126679; 597836, 5126692; 597930,
5126578; 597843, 5126267; 597843, 5125934; 598000,
5125466; 598209, 5125280; 598330, 5125254; 598344,
5125478; 598723, 5125788; 599053, 5125610; 599311,
5125293; 599461, 5124894; 599554, 5124832; 599678,
5124260; 599679, 5123526; 599944, 5123806; 600052,
5123825; 600070, 5123968; 600290, 5124257; 600697,
5124469; 600981, 5124852; 601115, 5124887; 601326,
5125074; 601485, 5125094; 601594, 5125283; 601700,
5125285; 601934, 5125560; 602049, 5125252; 602211,
5125117; 602663, 5125079; 602616, 5124778; 602407,
5124635; 601834, 5124605; 601739, 5124495; 601945,
5123847; 602114, 5123774; 602215, 5123614; 602372,
5123532; 602602, 5123067; 602193, 5122663; 602183,
5122292; 601872, 5121929; 601592, 5121207; 601453,
5121253; 601006, 5121204; 600903, 5121324; 600936,
5121487; 600834, 5121550; 600711, 5121498; 600639,
5121204; 600682, 5120920; 600386, 5120877; 600354,
5120748; 600439, 5120206; 600530, 5120079; 600343,
5119377; 599936, 5118841; 599778, 5118526; 599774,
5118397; 599859, 5118286; 599676, 5118222; 599563,
5118322; 599542, 5118176; 599437, 5118085; 599276,
5118093; 599215, 5117919; 599364, 5117665; 599394,
5117458; 599884, 5117190; 599915, 5117112; 599654,
5117195; 599847, 5117071; 600102, 5116762; 600237,
5116779; 600511, 5117007; 600738, 5116916; 600989,
5116908; 601115, 5116829; 601141, 5116754; 601042,
5116690; 601094, 5116559; 601000, 5116232; 600651,
5116145; 600531, 5116193; 600393, 5115822; 600012,
5115746; 599830, 5115904; 599554, 5115814; 599430,
5116144; 599223, 5116178; 598909, 5116629; 598740,
5116595; 598694, 5116732; 598500, 5116735; 598439,
5116672; 598510, 5116535; 598309, 5116557; 598017,
5116446; 598272, 5116124; 598218, 5115986; 598129,
5116072; 597904, 5116056; 597709, 5116134; 597349,
5115965; 597141, 5116043; 597094, 5116211; 596864,
5116095; 596676, 5116123; 596572, 5116009; 596353,
5115955; 596239, 5115810; 595970, 5115692; 595624,
5115430; 595304, 5115431; 595218, 5115367; 595245,
5115254; 595125, 5115265; 595070, 5115201; 595088,
5114870; 594798, 5114646; 594796, 5114371; 594854,
5114297; 594647, 5114299; 594579, 5114236; 594746,
5113982; 594615, 5113936; 594262, 5114080; 594328,
5113887; 594290, 5113567; 593538, 5113231; 593584,
5113080; 593091, 5112602; 592945, 5112732; 592760,

5112566; 592715, 5112401; 592915, 5112287; 592595, 5112209; 592562, 5112055; 592828, 5111860; 592865, 5111528; 592464, 5111553; 592361, 5111326; 592126, 5111166; 592009, 5111193; 591898, 5111356; 591716, 5111347; 591347, 5110978; 591228, 5110969; 591056, 5111129; 590931, 5111121; 590821, 5110963; 590893, 5110807; 590827, 5110606; 590850, 5110381; 590652, 5110215; 590587, 5110007; 590401, 5109873; 590225, 5109933; 589997, 5109685; 589731, 5109536; 589688, 5109460; 589758, 5109368; 589658, 5109016; 589513, 5109057; 589276, 5109016; 589203, 5108895; 589014, 5108942; 588870, 5108846; 589147, 5108786; 589262, 5108963; 589368, 5108980; 589553, 5108669; 589385, 5108422; 588927, 5108506; 588689, 5108397; 588570, 5108550; 588642, 5108723; 588542, 5108728; 588332, 5108956; 587930, 5109006; 587838, 5108910; 587788, 5108496; 587861, 5108266; 587809, 5108021; 587459, 5108003; 587291, 5107900; 587281, 5107750; 586896, 5107224; 587103, 5107158; 587287, 5107011; 587203, 5106828; 587066, 5106782; 586933, 5106486; 586974, 5106248; 587068, 5106238; 587235, 5106365; 587551, 5106208; 587704, 5106010; 587586, 5105952; 587772, 5105686; 588238, 5105769; 588512, 5105678; 588769, 5105675; 589021, 5105720; 589145, 5105824;589418, 5105798; 590230, 5106118; 590261, 5106350; 590368, 5106304; 590433, 5106151; 590583, 5106150; 590663, 5106038; 590852, 5106172; 591295, 5106197; 591600, 5106398; 591696, 5106295; 591821, 5106354; 591980, 5106337; 592146, 5106397; 592245, 5106533; 592395, 5106544; 592584, 5106658; 592818, 5106585; 593142, 5106657; 593466, 5106534; 593815, 5106602; 593935, 5106507; 593895, 5106315; 593662, 5106152; 593762, 5106029; 593597, 5105936; 592775, 5105741; 592522, 5105731; 592149, 5105854; 591988, 5105793; 591631, 5105531; 591418, 5105210; 591248, 5105137; 590981, 5104848; 590548, 5104543; 590376, 5104032; 590481, 5103892; 590587, 5103858; 590575, 5103675; 590325, 5103556; 590022, 5102848; 589820, 5102609; 589697, 5102627; 589634, 5102560; 589618, 5102353; 589510, 5102254; 589544, 5102173; 589715, 5102169; 589755, 5102040; 589642, 5101993; 589395, 5101699; 589165, 5101605; 588889, 5101592; 588725, 5101430; 588725, 5101276; 588536, 5101150; 588338, 5101065; 588044, 5101120; 588061, 5101278; 588179, 5101476; 588686, 5102151; 588964, 5102283; 589680, 5103073; 589924, 5103431; 589999, 5103773; 589644, 5103964; 589465, 5103770; 589321, 5104051; 588539, 5104640; 587942, 5104944; 587709, 5104996; 588206, 5104792; 588079, 5104577; 587873, 5104523; 587895, 5104336; 587829, 5104128; 587685, 5104151; 587511, 5104079; 587409, 5104159; 587097, 5103753; 586916, 5103725; 587019, 5103545; 587038, 5103176; 586737, 5103209; 586512, 5103161; 586264, 5103007; 586211, 5102080; 586269, 5101949; 586135, 5101747; 586270, 5101530; 586281, 5101261; 586137, 5100827; 585795, 5100734; 585636, 5100487; 585732, 5100382; 585768, 5100107; 585618, 5100055; 585547, 5099834; 585586, 5099704; 585513, 5099684; 585330, 5099809; 585328, 5099037; 577592, 5099024; 577564, 5101251; 577660, 5101417; 577531, 5103863; 575937, 5103858; 575563, 5104653; 575899, 5104657; 575900, 5105454; 575092, 5105440; 575067, 5107056; 575150, 5107729; 574962, 5108006; 574850, 5108010; 574475, 5107597; 574264, 5107610; 574253, 5108736; 574036, 5109169; 573796, 5109105; 573632, 5109214; 573303, 5109160; 573273, 5109305; 573162, 5109275; 572892, 5109367; 573047, 5109481; 572988, 5109710; 573498, 5109699; 573628, 5109964; 573399, 5109966; 573382, 5110011; 573723, 5110440; 573683, 5110546; 573419, 5110576; 573580, 5110701; 573638, 5111037; 573811, 5111012; 573791, 5111274; 573647, 5111575; 573579, 5111630; 573435, 5111561; 573407, 5112036; 573232, 5112134; 573145, 5112346; 572762, 5112151; 572714, 5111982; 572613, 5111953; 572586, 5112797; 572513, 5112835; 572408, 5112745; 572329, 5112800; 572195, 5112731; 572099, 5112808; 571815, 5112760; 571616, 5112522; 571449, 5112526; 571349, 5112429; 571173, 5112209; 571225, 5112103; 571046, 5112034; 570881, 5111819; 570835, 5111828; 570873, 5112019; 570722, 5111923; 570402, 5112104; 570228, 5112088; 570078, 5112167; 570409, 5112309; 570732, 5112679; 570974, 5113329; 571155, 5113579; 571209, 5113902; 571536, 5114235; 571574, 5114411; 572032, 5114626; 572706, 5114721; 572908, 5114519; 573079, 5114496; 573093, 5114343; 573248, 5114303; 573339, 5114191; 573326, 5114507; 574014, 5114001; 574300, 5113887; 574385, 5113866; 574757, 5114021; 574988, 5114371; 575130, 5115066; 575412, 5115752; 575765, 5117071; 575761, 5117351; 575162, 5117432; 575138, 5117544; 575275, 5117753; 575387, 5117793; 575278, 5117993; 575276, 5118161; 575028, 5118253; 574733, 5118204; 574653, 5118321; 574757, 5118490; 575395, 5118620; 575568, 5118886; 575855, 5118800; 576207, 5118838; 576132, 5119011; 576229, 5119269; 576102, 5119598; 576220, 5119963; 576453, 5120161; 577006, 5120185; 577523, 5120857; 577602, 5121725; 577130, 5123195; 576829, 5123566; 576566, 5124038; 576454, 5124507; 576470, 5125044; 576106, 5125509; 576036, 5125721; 576095, 5125900; 575347, 5126238; 575186, 5126633; 575195, 5126790; 574827, 5126718; 574214, 5126945; 574052, 5126943; 573935, 5126869; 573576, 5126976; 573343, 5126850; 573128, 5126937; 573184, 5127253; 573094, 5127483; 573109, 5127797; 572818, 5128183; 572837, 5128514; 572947, 5128671; 572898, 5129345; 573028, 5129634; 572978, 5130391; 573028, 5130466; 573107, 5130369; 573154, 5129919; 573790, 5129523; 574025, 5129554; 574093, 5129439; 574463, 5129329; 574546, 5129167; 574482, 5129020; 574572, 5128923; 574688, 5128942; 574994, 5128736; 575237, 5128962; 575382, 5128877; 575964, 5128870; 576597, 5128240; 577362, 5127962; 577384, 5127641; 578333, 5127201; 578360, 5127019; 578274, 5126755; 578379, 5126496; 578889, 5125971; 579084, 5126064; 579519, 5126617; 580116, 5126913; 580346, 5127539; 580802, 5127346; 581044, 5127327; 581451, 5127457; 581894, 5127736; 582482, 5127665; 582211, 5127865; 582205, 5128286; 582303, 5128616; 582147, 5128719; 582239, 5128826; 582213, 5128955; 582175, 5129060; 582057, 5129131; 581963, 5129475; 582002, 5129576; 581845, 5129781; 582043, 5130193; 581808, 5130117; 581664, 5130225; 581469, 5130218; 581326, 5130330; 581262, 5130208; 581107, 5130218; 580995, 5130399; 580722, 5130432; 580537, 5130620; 580320, 5130691; 580515, 5130766; 580530, 5131127; 580442, 5131357; 580541, 5131581; 580583, 5132129; 580678, 5132332; 581596, 5132117; 581570, 5132218; 581713, 5132163; 582062, 5132236; 581900, 5132518; 581918, 5132733; 581774, 5132820; 581841, 5133052; 581661, 5133143; 581688, 5133240; 581625, 5133341; 581434, 5133355; 581338, 5133524; 581131, 5133550; 580966, 5133690; 581104, 5133732; 581352, 5134055; 581292, 5134326; 581432, 5134534; 581371, 5134797; 581051, 5135365; 581178, 5135330; 581311, 5135408; 581427, 5135252; 581536, 5135310; 581670, 5135279; 581757, 5135211; 581803, 5135041; 582098, 5134927; 582210, 5134775; 582279,

5134419; 582447, 5134364; 582456, 5133923; 582710, 5133780; 582948, 5134241; 582970, 5134431; 582922, 5134723; 582703, 5135020; 582888, 5135160; 583091, 5135199; 583105, 5135398; 583029, 5135567; 583076, 5135722; 583340, 5135749; 583386, 5135652; 583277, 5135290; 583391, 5134927; 583263, 5134467; 583255, 5134115; 583485, 5133955; 583620, 5134221; 583709, 5134246; 583801, 5134409; 583863, 5134900; 583965, 5134946; 584088, 5135166; 584229, 5135229; 584175, 5135350; 583901, 5135452; 584061, 5135997; 584174, 5136047; 584156, 5136221; 584258, 5136408; 584397, 5136387; 584509, 5136462; 584601, 5136743; 584812, 5136942; 584373, 5137271; 583930, 5137352; 583710, 5137476; 583245, 5138004; 582882, 5138596; 582541, 5138839; 581990, 5138884; 581236, 5138571; 580794, 5138560; 580575, 5138667; 580522, 5138305; 580182, 5137910; 580099, 5137657; 579702, 5137612; 580112, 5137632; 580143, 5137428; 580307, 5137283; 580276, 5136931; 580163, 5136871; 579868, 5136856; 579831, 5137110; 579604, 5137213; 579544, 5137313; 579607, 5137566; 579102, 5137605; 579057, 5138448; 578917, 5138635; 578780, 5138640; 578710, 5138713; 578679, 5138862; 578809, 5139042; 578618, 5139223; 578479, 5139772; 578181, 5140233; 578102, 5141081; 577953, 5141103; 577916, 5140844; 577834, 5141009; 577677, 5141111; 577739, 5141238; 577631, 5141333; 577496, 5146425; 577508, 5149502; 578665, 5149543; 578673, 5149930; 579879, 5149986; 579886, 5150771; 580671, 5150795; 580714, 5150023; 581511, 5150046; 581494, 5150844; 581967, 5150870; 581973, 5150683; 582071, 5150686; 582080, 5150586; 582172, 5150586; 582178, 5150494; 582274, 5150496; 582282, 5150108; 583879, 5150116; 583864, 5150952; 585468, 5150987; and excluding land bound by 582223, 5147106; 582226, 5147006; 582327, 5147007; 582330, 5146905; 582535, 5146908; 582533, 5147011; 582939, 5147019; 582935, 5147220; 582833, 5147219; 582831, 5147319; 582613, 5147315; 582609, 5147514; 582708, 5147510; 582696, 5147760; 582469, 5147752; 582483, 5147313; 582320, 5147310; 582325, 5147108; 582223, 5147106; and excluding land bound by 585184, 5144544; 585189, 5144146; 585387, 5144149; 585390, 5143958; 585591, 5143959; 585595, 5143756; 586396, 5143771; 586397, 5144057; 586332, 5144091; 586276, 5144497; 586072, 5144494; 585847, 5144605; 585800, 5144867; 585457, 5144869; 585183, 5144676; 585184, 5144544; and excluding land bound by 586389, 5144569; 586477, 5144176; 586800, 5144197; 586941, 5144348; 587185, 5144396; 587183, 5144588; 586389, 5144569; and excluding land bound by 587585, 5144385; 587183, 5144334; 587196, 5143282; 587751, 5143277; 587984, 5143488; 588038, 5143896; 587993, 5144173; 587933, 5144267; 587585, 5144385.

(G) Land bounded by the following UTM Zone 10, NAD83 coordinates (E, N): 553346, 5159198; 553367, 5158161; 552958, 5158159; 552949, 5158563; 552568, 5158560; 552558, 5159770; 553335, 5159783; 553346, 5159198.

(H) Land bounded by the following UTM Zone 10, NAD83 coordinates (E, N): 546957, 5161208; 548565, 5161220; 548615, 5159750; 546979, 5159738; 546957, 5161208.

(I) Land bounded by the following UTM Zone 10, NAD83 coordinates (E, N): 551735, 5161411; 551743, 5159757; 550989, 5159765; 550995, 5160563; 550163, 5160568; 550149, 5161416; 551735, 5161411.

(J) Land bounded by the following UTM Zone 10, NAD83 coordinates (E, N): 542120, 5162783; 543730, 5162801; 543741, 5161290; 542130, 5161267; 542120, 5162783.

(K) Land bounded by the following UTM Zone 10, NAD83 coordinates (E, N): 546957, 5161208; 545421, 5161203; 545434, 5160531; 544211, 5160459; 544208, 5160786; 543857, 5160798; 543855, 5161192; 545346, 5161209; 545335, 5162800; 546939, 5162812; 546957, 5161208.

(L) Land bounded by the following UTM Zone 10, NAD83 coordinates (E, N): 551735, 5161411; 551708, 5163034; 553325, 5163054; 553339, 5161425; 551735, 5161411.

(M) Land bounded by the following UTM Zone 10, NAD83 coordinates (E, N): 542114, 5164375; 542120, 5162783; 540515, 5162772; 540497, 5164382; 542114, 5164375.

(N) Land bounded by the following UTM Zone 10, NAD83 coordinates (E, N): 545335, 5162800; 543730, 5162801; 543725, 5164393; 545336, 5164404; 545335, 5162800.

(O) Land bounded by the following UTM Zone 10, NAD83 coordinates (E, N): 556509, 5165487; 555709, 5165478; 555701, 5166306; 556504, 5166321; 556509, 5165487.

(P) Land bounded by the following UTM Zone 10, NAD83 coordinates (E, N): 543725, 5164393; 542114, 5164375; 542101, 5166167; 540898, 5166171; 540911, 5167768; 542541, 5167780; 542546, 5166176; 543712, 5166172; 543725, 5164393.

(Q) Land bounded by the following UTM Zone 10, NAD83 coordinates (E, N): 540911, 5167768; 538944, 5167742; 538944, 5169377; 540893, 5169378; 540911, 5167768.

(R) Land bounded by the following UTM Zone 10, NAD83 coordinates (E, N): 544157, 5167817; 542541, 5167780; 542541, 5169409; 544158, 5169414; 544157, 5167817.

(S) Land bounded by the following UTM Zone 10, NAD83 coordinates (E, N): 547366, 5167827; 545780, 5167834; 545749, 5169432; 547372, 5169450; 547366, 5167827.

(T) Land bounded by the following UTM Zone 10, NAD83 coordinates (E, N): 545749, 5169432; 544158, 5169414; 544140, 5171024; 545737, 5171048; 545749, 5169432.

(U) Land bounded by the following UTM Zone 10, NAD83 coordinates (E, N): 583997, 5176426; 584346, 5176368; 584544, 5176275; 584635, 5176160; 584919, 5176071; 585666, 5176108; 585778, 5175961; 586234, 5175799; 586366, 5175823; 586537, 5175688; 586716, 5175747; 587425, 5175690; 587559, 5175853; 587830, 5175709; 588247, 5175632; 588490, 5175641; 588570, 5175722; 588684, 5175707; 588759, 5175766; 589190, 5175782; 589261, 5175851; 589318, 5176190; 589453, 5176439; 591461, 5176457; 591656, 5176337; 591963, 5176293; 592473, 5176024; 593179, 5175972; 593296, 5175839; 593351, 5175565; 593543, 5175415; 593770, 5174878; 594104, 5174934; 594282, 5175066; 594370, 5175222; 594566, 5175031; 594720, 5175047; 594809, 5175125; 594973, 5175640; 595071, 5175720; 595394, 5175598; 595646, 5175293; 596088, 5174991; 596357, 5175086; 597013, 5175122; 597894, 5175549; 598152, 5175566; 598298, 5175285; 598354, 5174902; 598506, 5174818; 598384, 5174695; 598394, 5174443; 598260, 5174422; 598199, 5174241; 598215,

5173931; 598390, 5173915; 598435, 5173536; 598639, 5173504; 598567, 5173327; 598683, 5172936; 598987, 5172513; 599071, 5172486; 598950, 5172373; 598991, 5172232; 599318, 5171877; 599409, 5171866; 599510, 5171945; 599515, 5171662; 599737, 5171434; 599892, 5171423; 599644, 5171233; 600269, 5170412; 600259, 5170263; 600547, 5169884; 600434, 5169784; 600661, 5169377; 600707, 5169061; 600889, 5168710; 600919, 5168479; 601116, 5168199; 601093, 5168070; 601159, 5167929; 601330, 5167713; 601602, 5167640; 601707, 5167513; 601357, 5167249; 601507, 5165930; 601269, 5165924; 601229, 5166408; 601006, 5167060; 600718, 5166789; 600562, 5166366; 600326, 5165978; 599947, 5165672; 599622, 5165524; 599472, 5165528; 599383, 5165335; 599156, 5165274; 599097, 5165379; 598912, 5165405; 598739, 5165516; 598691, 5165429; 598600, 5165755; 598609, 5165620; 598443, 5165347; 598539, 5165142; 598407, 5164940; 598294, 5164902; 598009, 5164926; 597693, 5165063; 596934, 5164857; 596689, 5165038; 596658, 5165187; 596244, 5165244; 595781, 5164866; 595527, 5165139; 595501, 5165352; 595308, 5165392; 595177, 5165603; 594951, 5165492; 594974, 5165372; 594918, 5165306; 595047, 5164896; 595242, 5164735; 595229, 5164614; 595151, 5164598; 594450, 5165177; 593546, 5165574; 593388, 5165636; 593104, 5165609; 592461, 5165712; 591967, 5165483; 591841, 5165331; 591638, 5165335; 591776, 5165029; 591601, 5164882; 591497, 5164691; 591093, 5164388; 590766, 5164275; 590688, 5164156; 590528, 5164145; 590548, 5164019; 590773, 5163796; 590767, 5163598; 590877, 5163410; 591020, 5163322; 591104, 5163061; 591043, 5162940; 590848, 5162931; 590708, 5162812; 590683, 5162712; 590980, 5162436; 590751, 5162334; 590630, 5162125; 590714, 5161982; 590646, 5161701; 590363, 5161533; 589775, 5161554; 589383, 5161709; 588921, 5162148; 588552, 5162623; 588433, 5162903; 588270, 5163032; 587849, 5163145; 587419, 5163115; 587137, 5163202; 586995, 5163102; 586972, 5163464; 585399, 5163429; 585357, 5165029; 586980, 5165059; 586958, 5166728; 587605, 5166756; 587601, 5167382; 587417, 5167476; 587415, 5167554; 587650, 5167565; 587705, 5167666; 587290, 5168591; 587146, 5168667; 587041, 5168616; 586613, 5168615; 586207, 5169064; 585835, 5168751; 585488, 5168638; 584925, 5169027; 584690, 5169037; 584721, 5168917; 584651, 5168816; 584500, 5168892; 584301, 5168895; 584070, 5169034; 583802, 5168915; 583581, 5169303; 583323, 5169398; 583253, 5169347; 583131, 5169423; 582882, 5169397; 582181, 5169948; 581952, 5170058; 581912, 5170299; 581832, 5170362; 581503, 5170442; 581013, 5170404; 579874, 5170733; 579817, 5170768; 579820, 5170968; 579545, 5171240; 579650, 5171342; 579675, 5171556; 579921, 5171717; 579733, 5171877; 579691, 5172276; 579368, 5172427; 579293, 5172596; 579149, 5172708; 579028, 5172684; 578689, 5172920; 579372, 5173011; 579390, 5173189; 579067, 5173319; 579061, 5173660; 579177, 5173940; 579478, 5174266; 579885, 5174187; 580467, 5174290; 580632, 5174264; 580843, 5174375; 581213, 5174403; 581283, 5174489; 581357, 5175139; 581712, 5175223; 581795, 5175339; 581784, 5175538; 582657, 5175566; 582643, 5176144; 582990, 5176235; 582988, 5176418; 582877, 5176447; 583583, 5176406; 583877, 5176551; 583997, 5176426.

(V) Land bounded by the following UTM Zone 10, NAD83 coordinates (E, N): 615543, 5178476; 615603, 5177345; 615518, 5177201; 614285, 5176565; 613565, 5176393; 613257, 5176108; 612857, 5175657; 612917, 5174694; 613024, 5174472; 613207, 5174380; 614023, 5173279; 614288, 5173101; 614492, 5173083; 614840, 5173158; 614951, 5173416; 615030, 5173801; 614838, 5175183; 614976, 5175338; 615767, 5175076; 616113, 5175093; 616915, 5174775; 616759, 5174442; 616733, 5174198; 616660, 5174145; 616322, 5174114; 616065, 5174185; 616079, 5173528; 616300, 5173445; 616288, 5173376; 616060, 5173221; 616144, 5172506; 616508, 5172103; 617795, 5171548; 617972, 5171399; 618382, 5171263; 619278, 5170727; 619316, 5170587; 618891, 5170037; 618727, 5169312; 618640, 5169162; 618515, 5169004; 618322, 5168958; 617288, 5170229; 616809, 5170427; 615953, 5171053; 615599, 5171023; 615497, 5170883; 615514, 5170370; 615662, 5169999; 616271, 5169303; 616576, 5169079; 616947, 5168515; 617201, 5168254; 617683, 5167497; 618036, 5167088; 618564, 5166223; 619351, 5165380; 619009, 5165036; 618447, 5164955; 618362, 5165230; 618215, 5165222; 618304, 5165415; 618265, 5165627; 618085, 5165750; 618067, 5165917; 617919, 5166070; 617893, 5166276; 617719, 5166554; 617549, 5166656; 617545, 5166910; 617285, 5167107; 617212, 5167321; 617098, 5167356; 617080, 5167469; 616925, 5167557; 616801, 5167759; 613636, 5167712; 613620, 5167819; 613502, 5167848; 613104, 5167794; 613022, 5167701; 612496, 5167691; 612153, 5168144; 612829, 5168494; 612934, 5169011; 612855, 5169322; 612771, 5169435; 612343, 5169619; 612165, 5169818; 611771, 5169954; 611184, 5170056; 610907, 5169977; 610526, 5169312; 610442, 5168834; 610293, 5168661; 609911, 5168343; 609395, 5168320; 609365, 5168269; 609263, 5168056; 609412, 5167574; 609368, 5167385; 608952, 5166842; 608928, 5166407; 609026, 5166188; 609182, 5166068; 609091, 5165713; 609323, 5165701; 609486, 5165823; 609572, 5165580; 609686, 5165523; 609816, 5165621; 609959, 5165418; 610475, 5165468; 610805, 5165626; 610801, 5165431; 610964, 5165355; 610955, 5163277; 611003, 5163150; 611030, 5161227; 610795, 5161084; 610576, 5160807; 610760, 5160630; 610932, 5160273; 610978, 5159836; 611162, 5159670; 611168, 5159261; 611066, 5159220; 611095, 5159131; 610941, 5159009; 610802, 5159028; 610532, 5159380; 610353, 5159489; 610299, 5159679; 610026, 5159910; 610099, 5160011; 610021, 5160112; 610057, 5160270; 609980, 5160372; 609862, 5160355; 609641, 5160622; 609136, 5160782; 608850, 5161235; 608397, 5161440; 608282, 5161732; 608033, 5161933; 607533, 5161923; 606997, 5161682; 606591, 5161341; 607197, 5160208; 607568, 5160015; 608181, 5159372; 608551, 5159252; 608822, 5158564; 608571, 5158437; 608445, 5158263; 608406, 5158024; 607872, 5158009; 607890, 5156304; 607785, 5156185; 607684, 5156169; 607505, 5156205; 607338, 5156152; 606915, 5156248; 606851, 5155995; 606836, 5155319; 606938, 5155183; 606662, 5155114; 606625, 5155163; 606211, 5155199; 606027, 5155146; 605810, 5154957; 605936, 5154681; 605858, 5154644; 605827, 5154388; 606079, 5153808; 606245, 5153676; 606296, 5153214; 605903, 5152865; 605561, 5152873; 605409, 5153020; 604995, 5153098; 604507, 5152890; 604353, 5152745; 603974, 5152796; 604048, 5153082; 604262, 5153435; 604054, 5153951; 603820, 5154324; 603696, 5154906; 603234, 5155254; 602504, 5156210; 602131, 5156438; 601392, 5157116; 600940, 5157336; 600743, 5157575; 599950, 5158138; 599898, 5158191; 599861, 5158664; 600657, 5158664; 600592, 5159461; 601416, 5159462; 601390, 5160273; 602188, 5160273; 602162, 5161071; 602561, 5161065; 602528, 5162313; 603338, 5162314; 603318,

5164348; 604527, 5164368; 604513, 5165978; 605323, 5165979; 605329, 5166352; 606127, 5166367; 606106, 5167577; 604437, 5167566; 604506, 5167660; 605200, 5167900; 605431, 5168111; 605436, 5168464; 605687, 5168941; 605757, 5169434; 605855, 5169463; 606052, 5169353; 606141, 5169471; 606202, 5169621; 606169, 5169876; 606038, 5170078; 606098, 5170308; 606065, 5170808; 606797, 5170809; 606872, 5171843; 606827, 5172155; 607168, 5172500; 607240, 5172755; 607165, 5173034; 607380, 5173585; 607340, 5173727; 607477, 5173936; 607539, 5174837; 610007, 5174911; 610242, 5175082; 610689, 5175644; 611297, 5175792; 611686, 5176087; 611941, 5176163; 612095, 5176447; 612584, 5176954; 612593, 5177160; 612734, 5177227; 613159, 5177661; 613340, 5177939; 613743, 5178267; 614621, 5178422; 615082, 5178378; 615303, 5178501; 615110, 5178339; 615543, 5178631; 615543, 5178476; and excluding land bound by 606488, 5169079; 606490, 5168904; 606581, 5168904; 606583, 5168807; 606894, 5168811; 606891, 5169001; 606789, 5169002; 606789, 5169207; 606682, 5169207; 606682, 5169102; 606488, 5169079.

(W) Land bounded by the following UTM Zone 10, NAD83 coordinates (E, N): 551708, 5163034; 550104, 5163026; 550105, 5161416; 548564, 5161415; 548551, 5162812; 546939, 5162812; 546953, 5164409; 548519, 5164397; 548507, 5166214; 547359, 5166210; 547366, 5167827; 548967, 5167841; 548937, 5169463; 547372, 5169450; 547335, 5171054; 548923, 5171067; 548903, 5172627; 550620, 5172654; 550574, 5174270; 549716, 5174247; 549715, 5175029; 550564, 5175029; 550554, 5175836; 551226, 5175849; 551179, 5177458; 551649, 5177462; 551596, 5179067; 552038, 5179071; 552018, 5179869; 555188, 5179884; 555194, 5179099; 555595, 5179096; 555597, 5178710; 556004, 5178708; 556017, 5175873; 556995, 5175851; 557027, 5174333; 556214, 5174326; 556227, 5172731; 557797, 5172746; 557785, 5173532; 558141, 5173540; 558148, 5173151; 558530, 5173155; 558690, 5166362; 557513, 5166341; 557496, 5167134; 557114, 5167142; 557104, 5167943; 557869, 5167945; 557857, 5168739; 557090, 5168737; 557084, 5169125; 555484, 5169109; 555500, 5167922; 552279, 5167876; 552312, 5166266; 553284, 5166280; 553292, 5164626; 551688, 5164612; 551708, 5163034; and excluding land bound by 557264, 5170337; 557839, 5170340; 557820, 5171143; 557044, 5171138; 557060, 5170335; 557264, 5170337.

(X) Land bounded by the following UTM Zone 10, NAD83 coordinates (E, N): 580637, 5181129; 580902, 5180815; 581092, 5180711; 581035, 5180545; 581072, 5180400; 581270, 5180091; 581303, 5179845; 581492, 5179641; 581394, 5179519; 581152, 5179514; 580994, 5179604; 580902, 5179567; 580801, 5179665; 580983, 5179264; 580457, 5179264; 580442, 5179409; 580386, 5179337; 580231, 5179669; 579806, 5179947; 579608, 5180285; 579876, 5180788; 579994, 5180752; 580269, 5180858; 580300, 5180995; 580637, 5181129; and excluding land bound by 580192, 5180231; 580314, 5180205; 580397, 5180370; 580582, 5180345; 580771, 5180533; 580625, 5180610; 580225, 5180327; 580192, 5180231.

(Y) Land bounded by the following UTM Zone 10, NAD83 coordinates (E, N): 621065, 5218472; 621150, 5218253; 621427, 5218094; 621430, 5217686; 621203, 5217432; 621224, 5217325; 622704, 5217343; 622711, 5217021; 622452, 5216930; 622710, 5216979; 622718, 5216566; 622905, 5216566; 623031, 5216451; 623176, 5216432; 623214, 5216318; 623215, 5216267; 623013, 5216189; 622692, 5215798; 622822, 5215441; 622044, 5215551; 621814, 5215437; 621557, 5215444; 621396, 5215538; 621028, 5215580; 621001, 5215712; 619941, 5215693; 619623, 5215466; 618722, 5215265; 618581, 5215556; 618432, 5215675; 617159, 5215662; 618052, 5215093; 617619, 5214717; 617346, 5214272; 617266, 5214014; 617318, 5213856; 617205, 5213389; 617109, 5213265; 617113, 5213094; 616148, 5213074; 615988, 5212587; 615726, 5212144; 615499, 5211920; 615088, 5211664; 614662, 5211957; 613984, 5212044; 613382, 5211890; 613195, 5211765; 613074, 5211431; 613225, 5210848; 614828, 5208653; 615116, 5208036; 615127, 5207694; 615049, 5207327; 614797, 5206924; 613967, 5206116; 613767, 5205525; 613769, 5205260; 614247, 5203985; 614105, 5203727; 614030, 5203889; 612649, 5203782; 611274, 5203758; 611441, 5204677; 611328, 5204936; 611374, 5205598; 611144, 5205597; 611081, 5205717; 611127, 5206988; 611027, 5207391; 610685, 5207399; 609824, 5207212; 609588, 5207113; 609232, 5206797; 608392, 5206759; 607959, 5206673; 607940, 5206230; 608110, 5205543; 601838, 5205547; 601703, 5205999; 601166, 5206315; 600795, 5205993; 600518, 5205543; 595825, 5205545; 596205, 5205812; 596273, 5205924; 596251, 5206039; 596352, 5206157; 596992, 5206425; 597157, 5206583; 597426, 5206691; 597488, 5206820; 597681, 5206849; 597562, 5207028; 597376, 5207119; 597413, 5207477; 597326, 5207678; 597031, 5208046; 596721, 5208130; 596493, 5208100; 595848, 5207366; 595547, 5207393; 593435, 5208325; 593298, 5208851; 593527, 5209911; 594491, 5210891; 594748, 5211862; 594591, 5211974; 594521, 5212359; 594376, 5212589; 593796, 5212593; 593704, 5212733; 593562, 5212783; 593026, 5213290; 592814, 5213685; 592845, 5214227; 592440, 5214646; 590600, 5214579; 590854, 5215159; 606750, 5215480; 606570, 5225108; 608095, 5225111; 608125, 5223525; 609723, 5223555; 609752, 5222449; 610150, 5222450; 610150, 5222866; 611354, 5222873; 611346, 5223576; 611877, 5223585; 611710, 5223095; 612534, 5223095; 612543, 5222647; 612280, 5222628; 612543, 5222645; 612555, 5222242; 612633, 5222208; 612818, 5222194; 612969, 5222315; 612966, 5222448; 614553, 5222482; 614736, 5222325; 614970, 5222423; 615271, 5222244; 615519, 5222366; 615711, 5222635; 615846, 5222712; 616160, 5222476; 616168, 5222079; 616729, 5222086; 617030, 5221975; 617040, 5221650; 617138, 5221465; 617009, 5221230; 616990, 5220988; 617042, 5221109; 617481, 5221130; 617483, 5221000; 617767, 5221024; 617834, 5220978; 617848, 5220490; 619446, 5220510; 619443, 5220662; 619611, 5220513; 619865, 5220518; 619872, 5220174; 620201, 5220174; 620201, 5219694; 620691, 5219696; 620694, 5219299; 620873, 5219299; 620935, 5218943; 621061, 5218936; 621065, 5218472.

(Z) Land bounded by the following UTM Zone 10, NAD83 coordinates (E, N): 608920, 5226718; 608930, 5225541; 609333, 5225548; 609330, 5226354; 609733, 5226361; 609755, 5225141; 611305, 5225146; 611346, 5223585; 609723, 5223555; 609706, 5225140; 608132, 5225124; 608102, 5226722; 608920, 5226718.

(AA) Land bounded by the following UTM Zone 10, NAD83 coordinates (E, N): 546953, 5164409; 545336, 5164404; 545266, 5166183; 544169, 5166175; 544157, 5167817; 545780, 5167834; 545730, 5166186; 546908, 5166201; 546953, 5164409.

(iii) Note: Map of Southwest Washington Cascades Unit follows:

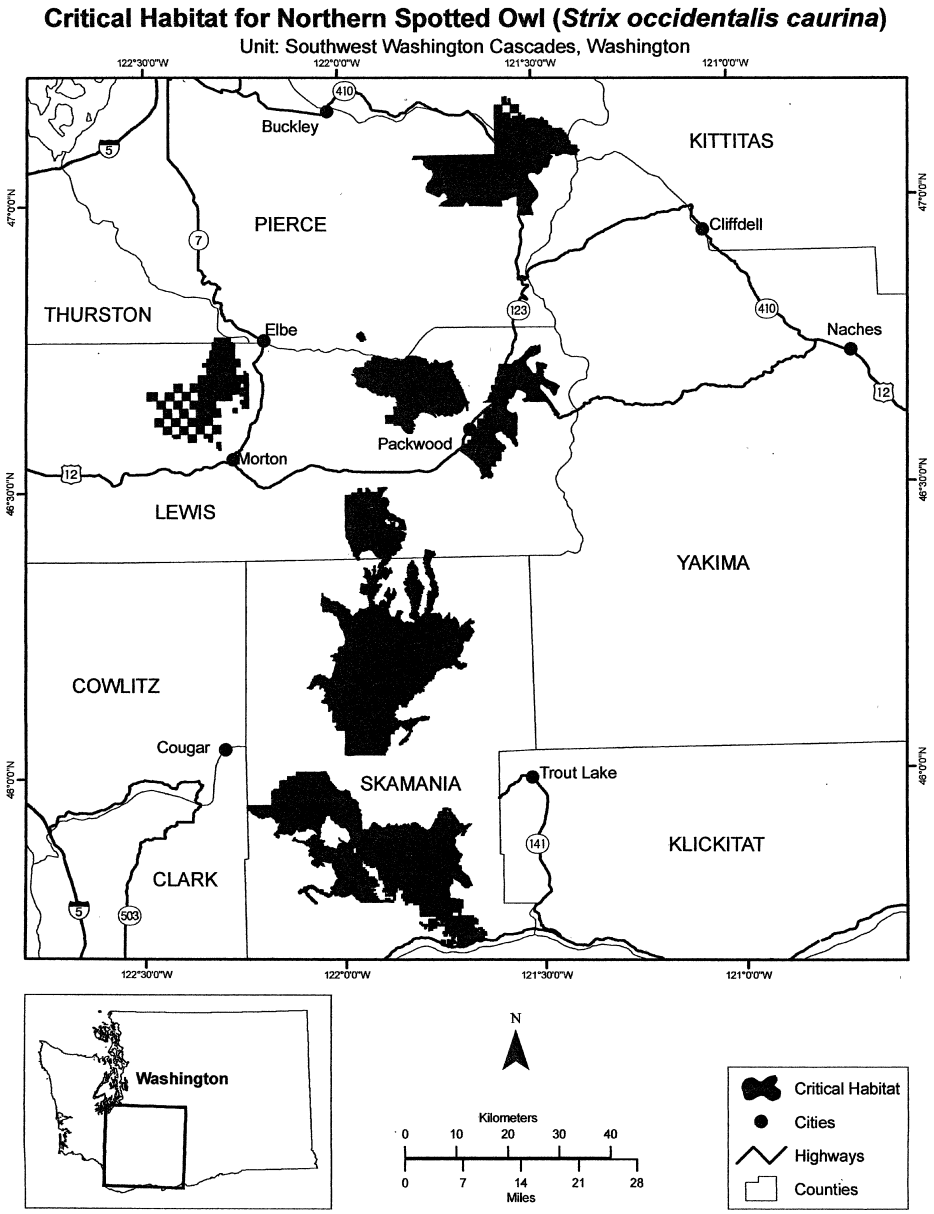

(13) Southeast Washington Cascades Unit (Unit 6). Kittitas, Yakima, and Skamania Counties, Washington.

(i) The Southeast Washington Cascades Unit consists of 143, 400 ac (58, 000 ha) and is comprised of lands managed by the Wenatchee and Gifford Pinchot National Forests.

(ii) From USGS 1:24, 000 scale quadrangles Bumping Lake, Cle Elum, Cougar Lake, Darland Mountain, Foundation Ridge, Frost Mountain, Goose Prairie, Guler Mountain, King Mountain, Little Huckleberry Mountain, Meeks Table, Mount Adams East, Mount Clifty, Old Scab Mountain, Pinegrass Ridge, Quartz Mountain, Rimrock Lake, Ronald, Sleeping Beauty, Spiral Butte, Tieton Basin, Timberwolf Mountain, Trout Lake, and White Pass.

(A) Land bounded by the following UTM Zone 10, NAD83 coordinates (E, N): 605869, 5099945; 605937, 5099828; 606474, 5099704; 606542, 5099755; 607049, 5099719; 607348, 5099856; 607504, 5090103; 606548, 5090110; 606217, 5089806; 606079, 5089755; 605858, 5089487; 605663, 5088728; 605586, 5088630; 605419, 5088576; 605139, 5088629; 604723, 5089011; 604327, 5088889; 604045, 5088629; 603765, 5088582; 603603, 5088613; 603304, 5088969; 602933, 5089018; 602675, 5088826; 602123, 5088996; 601877, 5089130; 601675, 5089335; 601344, 5089482; 600609, 5090376; 600385, 5091439; 599923, 5092608; 599872, 5092895; 599893, 5092772; 599797, 5092690; 598894, 5092343; 598793, 5092040; 598657, 5091913; 598576, 5092250; 598820, 5092655; 598818, 5092749; 599036, 5092853; 599295, 5092757; 599574, 5092912; 599615, 5093069; 599830, 5093242; 599842, 5093785; 600283, 5094749; 600597, 5095661; 600806, 5095871; 600977, 5095929; 601246, 5095805; 601660, 5095373; 602169, 5095224; 602915, 5095360; 603188, 5095584; 603368, 5096154; 603398, 5096707; 603334, 5096904; 603420, 5096997; 603464, 5098709; 603582, 5099172; 603839, 5099434; 603993, 5099777; 604627, 5100207; 605248, 5100511; 605670, 5100234; 605869, 5099945.

(B) Land bounded by the following UTM Zone 10, NAD83 coordinates (E, N): 620114, 5108994; 620206, 5108918; 620477, 5108215; 620542, 5108165; 620656, 5108232; 620777, 5107989; 620794, 5107784; 620990, 5107620; 620884, 5107090; 621214, 5106685; 621165, 5106555; 621209, 5106272; 621124, 5105987; 621191, 5105847; 621426, 5105671; 621520, 5105454; 621580, 5105044; 621185, 5104804; 621011, 5104479; 621003, 5104234; 621279, 5103969; 621294, 5103828; 621231, 5103762; 620885, 5103678; 620942, 5103383; 620895, 5103163; 620987, 5103088; 621309, 5103068; 621453, 5102955; 621630, 5102405; 621788, 5102266; 621693, 5101840; 621629, 5101800; 621646, 5101014; 620178, 5100949; 620064, 5101524; 619909, 5101785; 619880, 5102059; 619465, 5102522; 619435, 5102822; 619313, 5103014; 618874, 5103069; 618694, 5102998; 618578, 5102814; 618378, 5102805; 618006, 5102579; 617552, 5102021; 617153, 5102327; 616916, 5102223; 616677, 5102313; 616575, 5102431; 616200, 5102374; 616209, 5102619; 616090, 5102998; 616004, 5102884; 615904, 5102864; 615729, 5103274; 615396, 5103356; 615353, 5103249; 615418, 5103113; 615403, 5102881; 615349, 5102780; 615161, 5102777; 615025, 5103031; 614913, 5102998; 614685, 5102813; 614709, 5102500; 614463, 5102183; 613361, 5101489; 613177, 5101623; 612785, 5101532; 612558, 5101588; 612368, 5101735; 612219, 5101651; 612124, 5101687; 612120, 5101975; 611830, 5102465; 611671, 5102600; 611364, 5102639; 610923, 5103170; 610825, 5103444; 610879, 5103601; 610833, 5103725; 611035, 5103992; 611148, 5104369; 611241, 5104371; 611297, 5104447; 611366, 5104761; 611211, 5104708; 611135, 5104763; 611137, 5105007; 611168, 5105052; 611369, 5105011; 611653, 5105254; 611504, 5105915; 611562, 5106160; 611631, 5106199; 611663, 5106118; 611795, 5106107; 611997, 5106411; 612109, 5106432; 612012, 5106599; 612272, 5107154; 612497, 5107959; 612480, 5108228; 612291, 5108313; 612188, 5108455; 612171, 5108768; 612591, 5108710; 613287, 5108218; 613449, 5108479; 613559, 5108885; 614331, 5108781; 614978, 5108810; 615296, 5108737; 615297, 5108661; 615550, 5108660; 615852, 5108975; 616885, 5109137; 616887, 5109057; 617195, 5108869; 617101, 5108517; 617209, 5108431; 617222, 5108085; 617639, 5108096; 617724, 5108818; 617858, 5109005; 618323, 5109067; 618322, 5109116; 618557, 5109184; 619656, 5109292; 619992, 5109215; 620114, 5108994.

(C) Land bounded by the following UTM Zone 10, NAD83 coordinates (E, N): 638093, 5163068; 637950, 5163055; 637905, 5163111; 638029, 5163131; 638029, 5163258; 638093, 5163258; 638093, 5163068.

(D) Land bounded by the following UTM Zone 10, NAD83 coordinates (E, N): 637959, 5163718; 638029, 5163513; 637902, 5163513; 637872, 5163572; 637959, 5163718.

(E) Land bounded by the following UTM Zone 10, NAD83 coordinates (E, N): 638093, 5163068; 638156, 5163071; 638156, 5163258; 638029, 5163322; 638029, 5163386; 638093, 5163386; 638093, 5163449; 638220, 5163449; 638283, 5163576; 638093, 5163576; 638093, 5163704; 637959, 5163718; 638156, 5163863; 638156, 5163767; 638347, 5163767; 638347, 5163908; 638609, 5163847; 638538, 5163704; 638283, 5163704; 638283, 5163640; 638474, 5163640; 638474, 5163576; 638729, 5163576; 638729, 5163449; 638538, 5163449; 638574, 5163322; 639021, 5163538; 639218, 5163786; 639653, 5163886; 639724, 5163960; 640018, 5163918; 640240, 5164086; 640818, 5164050; 641233, 5164303; 641423, 5164494; 641608, 5164555; 641927, 5164456; 642307, 5164514; 642479, 5164453; 642814, 5164671; 643123, 5164662; 643361, 5164852; 643182, 5164892; 643075, 5165023; 643199, 5165130; 643451, 5165158; 643653, 5165074; 644182, 5164397; 644520, 5164242; 645182, 5164207; 645268, 5164001; 645603, 5163683; 645968, 5163625; 646287, 5163343; 646638, 5163233; 646761, 5163073; 646723, 5162820; 646906, 5162617; 646943, 5162321; 647320, 5162085; 647008, 5161755; 646704, 5161750; 646707, 5161161; 646325, 5160902; 644677, 5160501; 643577, 5160425; 643213, 5160476; 642173, 5160067; 641449, 5159632; 640889, 5159594; 639661, 5159223; 638356, 5159147; 637500, 5158759; 637190, 5158492; 636804, 5158000; 636181, 5156863; 636078, 5156294; 635711, 5155809; 635541, 5155467; 635098, 5155186; 634547, 5155087; 633602, 5155145; 633268, 5155084; 633094, 5154937; 632378, 5155398; 632033, 5155329; 631770, 5155497; 631659, 5155463; 631320, 5155548; 631631, 5155839; 631677, 5156015; 631625, 5156255; 631351, 5156351; 631182, 5156622; 631087, 5156967; 631172, 5157157; 631178, 5157522; 631805, 5157862; 633229, 5159503; 633571,

5159765; 633708, 5160128; 633695, 5160376; 633390, 5160532; 633174, 5160911; 632967, 5161082; 633084, 5161293; 633391, 5161515; 633651, 5162188; 633916, 5162320; 634173, 5162304; 634353, 5162204; 634553, 5162223; 634869, 5162364; 634950, 5162580; 634991, 5163161; 635162, 5163476; 635713, 5163400; 635994, 5163466; 636664, 5163355; 636864, 5163172; 636651, 5162598; 636425, 5162568; 636327, 5162289; 636132, 5162277; 636022, 5162152; 635700, 5162039; 636307, 5161801; 635992, 5161737; 635865, 5161612; 635765, 5161430; 635598, 5161296; 635674, 5161168; 635978, 5161346; 636439, 5161373; 636664, 5161793; 637064, 5162005; 637307, 5162361; 637681, 5162638; 638093, 5163068; and excluding land bound by 638347, 5163258; 638347, 5163322; 638283, 5163322; 638283, 5163258; 638220, 5163258; 638220, 5163131; 638347, 5163258; and excluding land bound by 638411, 5163386; 638411, 5163449; 638347, 5163449; 638347, 5163386; 638411, 5163386; and excluding land bound by 638411, 5163513; 638411, 5163576; 638347, 5163576; 638347, 5163513; 638411, 5163513.

(F) Land bounded by the following UTM Zone 10, NAD83 coordinates (E, N): 634776, 5168674; 634815, 5168398; 634524, 5167828; 634623, 5167264; 634101, 5167306; 633605, 5167085; 633378, 5167072; 633116, 5166830; 632869, 5166263; 632605, 5166136; 632442, 5166132; 632310, 5166243; 631976, 5166301; 631622, 5166179; 631439, 5166370; 631301, 5166367; 631127, 5166176; 631166, 5165900; 631073, 5165353; 630119, 5164645; 630177, 5164565; 630421, 5164536; 630590, 5164604; 630842, 5164575; 631189, 5164710; 631749, 5164718; 631897, 5164631; 632393, 5164573; 632771, 5164692; 633168, 5164970; 633404, 5164824; 633472, 5164646; 633898, 5164190; 633905, 5163881; 633674, 5163716; 633508, 5163940; 633248, 5163969; 632708, 5163758; 632486, 5163414; 631914, 5163169; 631162, 5163012; 630883, 5163154; 630770, 5163120; 630515, 5162751; 629911, 5162654; 629464, 5162401; 628455, 5161624; 627982, 5161989; 627602, 5161555; 627538, 5161368; 627120, 5161557; 627106, 5161327; 626877, 5161323; 626781, 5161203; 626694, 5161214; 626600, 5161001; 626514, 5160981; 626535, 5160833; 626693, 5160676; 626410, 5160317; 626443, 5160225; 626310, 5160105; 626271, 5159887; 626143, 5159786; 626213, 5159694; 626130, 5159569; 626150, 5159477; 625996, 5159461; 625999, 5159306; 625738, 5159375; 625548, 5159571; 625559, 5159662; 625832, 5160169; 625840, 5160391; 625961, 5160499; 625947, 5160592; 626096, 5160836; 626076, 5160916; 626185, 5161011; 626339, 5161330; 626512, 5161933; 626651, 5162091; 626610, 5162263; 626410, 5162358; 626365, 5162443; 626743, 5162371; 626941, 5162412; 627092, 5162539; 627264, 5162889; 627374, 5162978; 627538, 5163371; 627865, 5163718; 627942, 5163887; 627976, 5164011; 627880, 5164164; 628183, 5165061; 628427, 5165202; 628634, 5165627; 629038, 5165531; 629078, 5165699; 629486, 5165998; 629432, 5166201; 629200, 5166332; 629009, 5166612; 628968, 5166785; 628650, 5166926; 628958, 5167539; 628466, 5167702; 627879, 5167658; 627587, 5167720; 627288, 5167534; 627035, 5167516; 626847, 5167642; 626723, 5167633; 626645, 5167533; 626412, 5167441; 625659, 5167382; 624961, 5167020; 624708, 5167015; 624665, 5167157; 624404, 5167216; 624324, 5167487; 624213, 5167507; 624124, 5167383; 624111, 5167115; 624275, 5166455; 624197, 5166151; 624434, 5165702; 623915, 5165682; 623559, 5165705; 623455, 5165775; 623281, 5166020; 623255, 5166287; 623367, 5166203; 623198, 5166431; 622828, 5166668; 622761, 5166904; 622824, 5167069; 622568, 5167092; 622262, 5167446; 622634, 5167653; 623158, 5167744; 623278, 5167926; 623979, 5168094; 624141, 5168067; 625097, 5169076; 625544, 5168684; 625949, 5168544; 626497, 5168661; 626730, 5168753; 626783, 5168865; 626970, 5168795; 627043, 5168896; 627265, 5168641; 627450, 5168663; 627655, 5168581; 627907, 5168691; 628314, 5168713; 628625, 5168651; 628697, 5168739; 629002, 5168665; 629048, 5168537; 629135, 5168526; 629220, 5168596; 629307, 5168579; 629410, 5168693; 629487, 5168546; 630055, 5168317; 630179, 5168295; 630307, 5168390; 630457, 5168313; 631102, 5168234; 631495, 5168088; 631544, 5168114; 631523, 5168194; 631314, 5168437; 631144, 5168860; 630672, 5169555; 630774, 5169680; 630981, 5169664; 631028, 5169448; 631191, 5169280; 631371, 5169316; 631522, 5169128; 631834, 5169004; 631948, 5168883; 632082, 5168954; 632645, 5168663; 632706, 5169017; 632674, 5169338; 632787, 5169727; 634590, 5168938; 634776, 5168674; and excluding land bound by 625162, 5167799; 625146, 5168191; 624739, 5168174; 624751, 5167978; 624954, 5167991; 624967, 5167787; 625162, 5167799; and excluding land bound by 623713, 5166930; 623371, 5166854; 623047, 5166613; 623228, 5166519; 623422, 5166596; 623568, 5166580; 623808, 5166872; 623713, 5166930.

(G) Land bounded by the following UTM Zone 10, NAD83 coordinates (E, N): 649782, 5166660; 649807, 5165629; 649538, 5165023; 649028, 5165005; 649036, 5164283; 648232, 5163827; 647503, 5163762; 647133, 5163827; 646146, 5164389; 645793, 5164932; 645705, 5165316; 645760, 5165562; 645040, 5165945; 644750, 5166577; 644931, 5166899; 645246, 5166979; 645619, 5166922; 645564, 5166719; 645601, 5166446; 645903, 5166295; 645987, 5166126; 646193, 5166030; 646260, 5166069; 646420, 5166439; 646451, 5166815; 646344, 5168732; 646423, 5169287; 646700, 5169478; 646954, 5169758; 648086, 5170247; 648288, 5170616; 648853, 5170862; 649090, 5170890; 650037, 5170730; 650904, 5170222; 651347, 5170095; 651924, 5169499; 651922, 5168353; 651690, 5167905; 651551, 5167742; 650918, 5167439; 650513, 5166674; 649782, 5166660.

(H) Land bounded by the following UTM Zone 10, NAD83 coordinates (E, N): 645704, 5171618; 645706, 5171406; 645529, 5171325; 644413, 5171347; 643732, 5171093; 643685, 5170804; 643884, 5169965; 643641, 5169224; 643189, 5168672; 643083, 5168690; 642967, 5168458; 641684, 5167440; 641684, 5167322; 641386, 5167303; 640548, 5167638; 640361, 5167635; 639713, 5167439; 639345, 5167184; 638315, 5167194; 637256, 5166996; 636688, 5167042; 636330, 5167275; 636099, 5167686; 635958, 5168159; 635659, 5168491; 635701, 5168670; 636031, 5169066; 636208, 5170246; 636421, 5170653; 636409, 5171466; 636454, 5171509; 637069, 5171540; 637735, 5171073; 638120, 5171026; 638366, 5171081; 638617, 5170920; 639271, 5171003; 639956, 5171340; 640914, 5171381; 640787, 5171520; 641059, 5171533; 641057, 5171632; 641213, 5171839; 641429, 5172383; 641469, 5172804; 641315, 5173029; 641495, 5173287; 641451, 5173608; 641553, 5174310; 642982, 5174363; 644040, 5174317; 644141, 5174204; 644459, 5173308; 644686, 5173081; 645010, 5172443; 645701, 5171790; 645704, 5171618.

(I) Land bounded by the following UTM Zone 10, NAD83 coordinates (E, N): 647493,

5181334; 647851, 5181532; 647903, 5181444; 648000, 5181447; 648052, 5181343; 648004, 5181049; 648139, 5180890; 648650, 5180890; 648777, 5180983; 648772, 5181137; 648852, 5181188; 649218, 5180891; 649289, 5180942; 649299, 5181153; 649655, 5181172; 649927, 5181026; 650002, 5181239; 650303, 5181200; 650766, 5181425; 650981, 5181302; 651192, 5181284; 651234, 5181521; 651499, 5181342; 651674, 5181430; 651735, 5178753; 650753, 5178261; 650446, 5177861; 649950, 5177748; 649769, 5177525; 649525, 5177366; 649235, 5176849; 648955, 5176690; 648024, 5175810; 647826, 5175793; 647682, 5175910; 647448, 5175902; 646825, 5175593; 646428, 5175318; 645634, 5175080; 644950, 5175102; 644483, 5175479; 644051, 5175526; 643527, 5175234; 642956, 5175177; 642684, 5175067; 642458, 5174876; 641629, 5174695; 641228, 5174938; 640661, 5175129; 640406, 5175167; 640168, 5175050; 640073, 5175134; 640304, 5175313; 641046, 5175349; 641488, 5175476; 641907, 5176352; 642106, 5177933; 642078, 5178867; 641958, 5179297; 641593, 5179565; 641503, 5179707; 641863, 5180216; 641891, 5180347; 642303, 5180118; 642246, 5179920; 642321, 5179841; 643057, 5179649; 643394, 5179291; 643750, 5179296; 643874, 5179202; 643939, 5179003; 644317, 5178965; 644397, 5178858; 644587, 5178884; 644883, 5178721; 645018, 5178783; 645001, 5179006; 645292, 5179372; 645594, 5179553; 645829, 5179576; 646636, 5180463; 646683, 5180529; 646573, 5180672; 646560, 5180818; 646819, 5180826; 646848, 5180998; 646952, 5180993; 646949, 5181342; 647044, 5181402; 647032, 5181524; 647382, 5181494; 647493, 5181334.

(J) Land bounded by the following UTM Zone 10, NAD83 coordinates (E, N): 644530, 5184345; 644991, 5184216; 645127, 5184116; 645092, 5183798; 644992, 5183747; 643689, 5184045; 643010, 5183725; 643037, 5183626; 642862, 5183530; 642792, 5183373; 642729, 5183434; 642587, 5183400; 642552, 5183325; 642391, 5183315; 642168, 5183340; 642104, 5183444; 642092, 5183697; 642249, 5183596; 642353, 5183623; 642855, 5183851; 643057, 5184097; 643415, 5184100; 643607, 5184315; 644530, 5184345.

(K) Land bounded by the following UTM Zone 10, NAD83 coordinates (E, N): 638585, 5204286; 639265, 5203707; 639683, 5203593; 639497, 5203548; 639216, 5203236; 639104, 5202813; 639123, 5202515; 638851, 5202162; 638900, 5201962; 638764, 5201953; 638539, 5202053; 638423, 5202007; 638350, 5201955; 638305, 5201744; 638065, 5201708; 637775, 5201423; 637818, 5200980; 637705, 5200691; 637726, 5200568; 637582, 5200391; 637312, 5200280; 637241, 5200155; 637076, 5200070; 636994, 5199557; 636679, 5199325; 636597, 5199398; 636450, 5199332; 636419, 5199035; 636255, 5198672; 635994, 5198444; 635873, 5198051; 635717, 5197874; 635563, 5197827; 635408, 5197583; 635291, 5197555; 635073, 5197352; 634801, 5197365; 634765, 5197290; 634525, 5197265; 634421, 5197189; 634235, 5197215; 634165, 5197313; 634079, 5197274; 633958, 5196875; 633809, 5196667; 633971, 5196337; 633828, 5196111; 633826, 5195654; 633686, 5195545; 633493, 5195627; 633097, 5195556; 632965, 5195368; 632797, 5195433; 632591, 5195236; 632556, 5195124; 632389, 5195145; 632318, 5194965; 632103, 5194923; 632051, 5194718; 631829, 5194712; 631726, 5194612; 631640, 5194288; 631694, 5194061; 631635, 5193967; 631965, 5193553; 631984, 5193269; 632124, 5192962; 631778, 5193067; 631527, 5192913; 631235, 5192412; 631036, 5191882; 631053, 5191660; 630839, 5190968; 630942, 5190198; 630803, 5190065; 630686, 5189734; 630553, 5189620; 630019, 5188582; 629989, 5187945; 629910, 5187862; 629897, 5187615; 629749, 5187296; 629726, 5186925; 629791, 5186815; 629705, 5186194; 629558, 5186148; 629555, 5185993; 629452, 5185874; 629580, 5185703; 629590, 5185518; 629547, 5185468; 629493, 5185683; 629444, 5185694; 629348, 5185531; 628702, 5185091; 628554, 5185100; 628254, 5184945; 628258, 5184197; 628118, 5183779; 627713, 5183084; 627388, 5182947; 627342, 5182773; 626935, 5182437; 626694, 5181875; 626702, 5181776; 626463, 5181400; 626484, 5181283; 626373, 5180990; 626400, 5180879; 626277, 5180833; 626218, 5180449; 626113, 5180422; 626040, 5180080; 626082, 5179846; 625997, 5179776; 626017, 5179430; 625803, 5179308; 625794, 5179153; 625615, 5179149; 625257, 5178851; 624735, 5178939; 624698, 5182110; 624440, 5182884; 624729, 5183243; 624859, 5183536; 624786, 5183751; 624903, 5184094; 624916, 5184601; 625249, 5184670; 625534, 5184917; 625546, 5185239; 625710, 5185360; 625942, 5185786; 625931, 5185996; 626179, 5186267; 626396, 5186253; 626567, 5186350; 626710, 5186600; 626640, 5186691; 626650, 5186797; 626853, 5187141; 626846, 5187469; 626977, 5187701; 626963, 5187756; 626846, 5187760; 626661, 5187700; 625784, 5187669; 625254, 5187849; 623685, 5187346; 623733, 5187464; 623825, 5187466; 623642, 5187666; 623806, 5187818; 623867, 5187968; 623733, 5188070; 623939, 5188903; 623923, 5189094; 623810, 5189172; 624099, 5189240; 624274, 5189448; 624434, 5189464; 624542, 5189640; 624831, 5189708; 625087, 5189905; 625784, 5189982; 626275, 5190116; 626937, 5190112; 627404, 5190258; 627751, 5190494; 628163, 5190886; 629052, 5192136; 629430, 5192960; 629383, 5193133; 629832, 5193532; 629785, 5193710; 629836, 5194218; 630002, 5194241; 630174, 5194591; 630169, 5194813; 630251, 5194765; 630367, 5194811; 630739, 5195079; 630810, 5195217; 630873, 5195150; 630966, 5195170; 631427, 5195551; 631908, 5195630; 632411, 5195839; 632899, 5195855; 633086, 5195767; 633456, 5195861; 633644, 5196812; 633843, 5197299; 634116, 5197559; 634823, 5197749; 635137, 5198071; 634752, 5198650; 634520, 5198799; 634309, 5199097; 634351, 5199414; 634523, 5199715; 634515, 5200098; 634331, 5200555; 634867, 5201231; 635119, 5201250; 635381, 5201417; 635498, 5201419; 635570, 5201520; 635788, 5201457; 635877, 5201608; 636134, 5201502; 636511, 5201492; 636731, 5201361; 637416, 5201427; 637519, 5201763; 638036, 5202165; 638440, 5202347; 638516, 5202813; 638818, 5203104; 638406, 5203274; 638366, 5203644; 638478, 5204186; 638279, 5203952; 637586, 5203688; 637370, 5203689; 637193, 5203821; 636538, 5203319; 636631, 5203588; 637308, 5204205; 638141, 5204428; 638585, 5204286; and excluding land bound by 631525, 5195195; 631224, 5194993; 631390, 5194573; 632225, 5195100; 632703, 5195487; 632607, 5195563; 632349, 5195542; 631525, 5195195; and excluding land bound by 631677, 5194705; 631718, 5194635; 631872, 5194764; 631989, 5194774; 632210, 5195084; 631677, 5194705; and excluding land bound by 628326, 5190619; 628007, 5190607; 627812, 5190372; 627461, 5190148; 627265, 5190127; 627087, 5189965; 626852, 5189894; 626729, 5189711; 626513, 5189632; 626336, 5189642; 625917, 5189849; 625362, 5189840; 625244, 5189605; 624897, 5189332; 624728, 5188882; 624716, 5188712; 624772, 5188716; 624587, 5188605; 624894, 5188705; 624810, 5188598; 625270, 5188853; 625881, 5188832; 626968,

5189070; 627503, 5188930; 627506, 5188848; 627599, 5188825; 627949, 5189038; 628028, 5189030; 627999, 5189101; 628117, 5189113; 628258, 5189255; 628293, 5189144; 628298, 5189322; 628455, 5189310; 628662, 5189522; 628858, 5189505; 628956, 5189719; 628934, 5189829; 629070, 5190074; 629058, 5190512; 629159, 5190556; 629112, 5190969; 629238, 5190956; 629286, 5190807; 629339, 5190871; 629254, 5190967; 629257, 5191084; 629307, 5190963; 629353, 5190992; 629257, 5191208; 629303, 5191206; 629277, 5191307; 629382, 5191395; 629497, 5191262; 629563, 5191350; 629446, 5191618; 629549, 5191529; 629590, 5191586; 629650, 5191555; 629610, 5191685; 629681, 5191592; 629826, 5191645; 629516, 5192053; 629518, 5192492; 629025, 5191819; 628943, 5191521; 628642, 5191319; 628678, 5191110; 628629, 5190945; 628326, 5190619.

(L) Land bounded by the following UTM Zone 10, NAD83 coordinates (E, N): 654831, 5214966; 656435, 5215004; 656454, 5213711; 656069, 5213583; 655890, 5213608; 655627, 5213757; 655480, 5213702; 655359, 5213505; 654997, 5213436; 654855, 5213487; 654831, 5214966.

(M) Land bounded by the following UTM Zone 10, NAD83 coordinates (E, N): 647971, 5221118; 646360, 5221071; 646321, 5222683; 647930, 5222718; 647971, 5221118.

(N) Land bounded by the following UTM Zone 10, NAD83 coordinates (E, N): 651229, 5221620; 649563, 5221567; 649517, 5223363; 651174, 5223414; 651229, 5221620.

(O) Land bounded by the following UTM Zone 10, NAD83 coordinates (E, N): 654831, 5214966; 653217, 5214948; 653238, 5214020; 652891, 5213893; 652842, 5213803; 652399, 5213962; 651936, 5214365; 651625, 5214432; 651614, 5214898; 649848, 5214816; 649865, 5214107; 649766, 5214133; 649554, 5213936; 649291, 5213876; 649183, 5213672; 649330, 5213327; 649518, 5213248; 650129, 5213228; 650532, 5212792; 651075, 5212962; 651202, 5212935; 651245, 5212882; 650989, 5212546; 651140, 5212249; 650908, 5211943; 650929, 5211811; 651077, 5211695; 653291, 5211726; 653366, 5208506; 651753, 5208428; 651760, 5208226; 651433, 5208111; 651169, 5208257; 650814, 5208173; 650558, 5208297; 650099, 5208346; 649550, 5208919; 649212, 5208888; 648888, 5208768; 648432, 5208913; 647988, 5208842; 647608, 5208915; 646967, 5208699; 646795, 5208520; 646449, 5208445; 645904, 5208768; 645780, 5208995; 645630, 5209021; 645351, 5208903; 644807, 5208986; 643973, 5208802; 643864, 5208710; 643739, 5208378; 642920, 5208486; 642506, 5208699; 642190, 5208657; 642046, 5208566; 641794, 5208804; 641882, 5209190; 642189, 5209494; 642292, 5209773; 642227, 5210231; 642116, 5210465; 642207, 5210947; 642067, 5211157; 641683, 5211442; 641398, 5211999; 641101, 5212233; 641302, 5212634; 641326, 5212945; 641191, 5213241; 641330, 5213524; 641182, 5213606; 640600, 5213465; 640181, 5213120; 640417, 5213051; 640637, 5212811; 640674, 5212499; 640493, 5212184; 640243, 5212068; 640059, 5212068; 639744, 5212250; 639620, 5212591; 639691, 5212857; 639873, 5213042; 639790, 5213464; 639312, 5214105; 639125, 5214277; 638869, 5214271; 638729, 5214524; 638696, 5214889; 638953, 5215114; 639001, 5215426; 638498, 5215823; 638386, 5216060; 638609, 5216065; 638557, 5217665; 640167, 5217706; 640153, 5218275; 640243, 5218254; 640402, 5217976; 640695, 5217822; 640728, 5217721; 640858, 5217943; 641270, 5219241; 641489, 5219348; 643177, 5219390; 643272, 5216178; 644874, 5216221; 644832, 5217824; 646438, 5217864; 646478, 5216260; 648087, 5216303; 648052, 5217910; 646438, 5217864; 646400, 5219469; 648012, 5219520; 647971, 5221118; 649573, 5221172; 649615, 5219964; 651283, 5220016; 651325, 5218411; 652932, 5218450; 652891, 5220062; 651283, 5220016; 651246, 5220967; 651229, 5221620; 652842, 5221675; 652792, 5223466; 654358, 5223493; 654425, 5222523; 656028, 5222550; 655998, 5223483; 657613, 5223516; 657638, 5222609; 659219, 5222648; 659395, 5216982; 654789, 5216877; 654831, 5214966; and excluding land bound by 654951, 5218090; 654945, 5218492; 654546, 5218481; 654555, 5218078; 654951, 5218090; and excluding land bound by 655063, 5218495; 655437, 5218147; 655928, 5218172; 656189, 5218524; 655697, 5218510; 655519, 5218312; 654946, 5218880; 654836, 5218735; 655063, 5218495; and excluding land bound by 658897, 5220418; 658823, 5220421; 658824, 5220253; 659276, 5220240; 659277, 5220403; 658897, 5220418.

(P) Land bounded by the following UTM Zone 10, NAD83 coordinates (E, N): 646321, 5222683; 645220, 5222654; 645525, 5224140; 646267, 5224561; 646321, 5222683.

(Q) Land bounded by the following UTM Zone 10, NAD83 coordinates (E, N): 649517, 5223363; 647940, 5223324; 647892, 5224930; 648279, 5224944; 648300, 5224547; 648699, 5224557; 648709, 5224150; 649093, 5224159; 649103, 5223768; 649511, 5223770; 649517, 5223363.

(iii) Note: Map of Southeast Washington Cascades Unit follows:

Critical Habitat for Northern Spotted Owl (*Strix occidentalis caurina*)

Unit: Southeast Washington Cascades, Washington

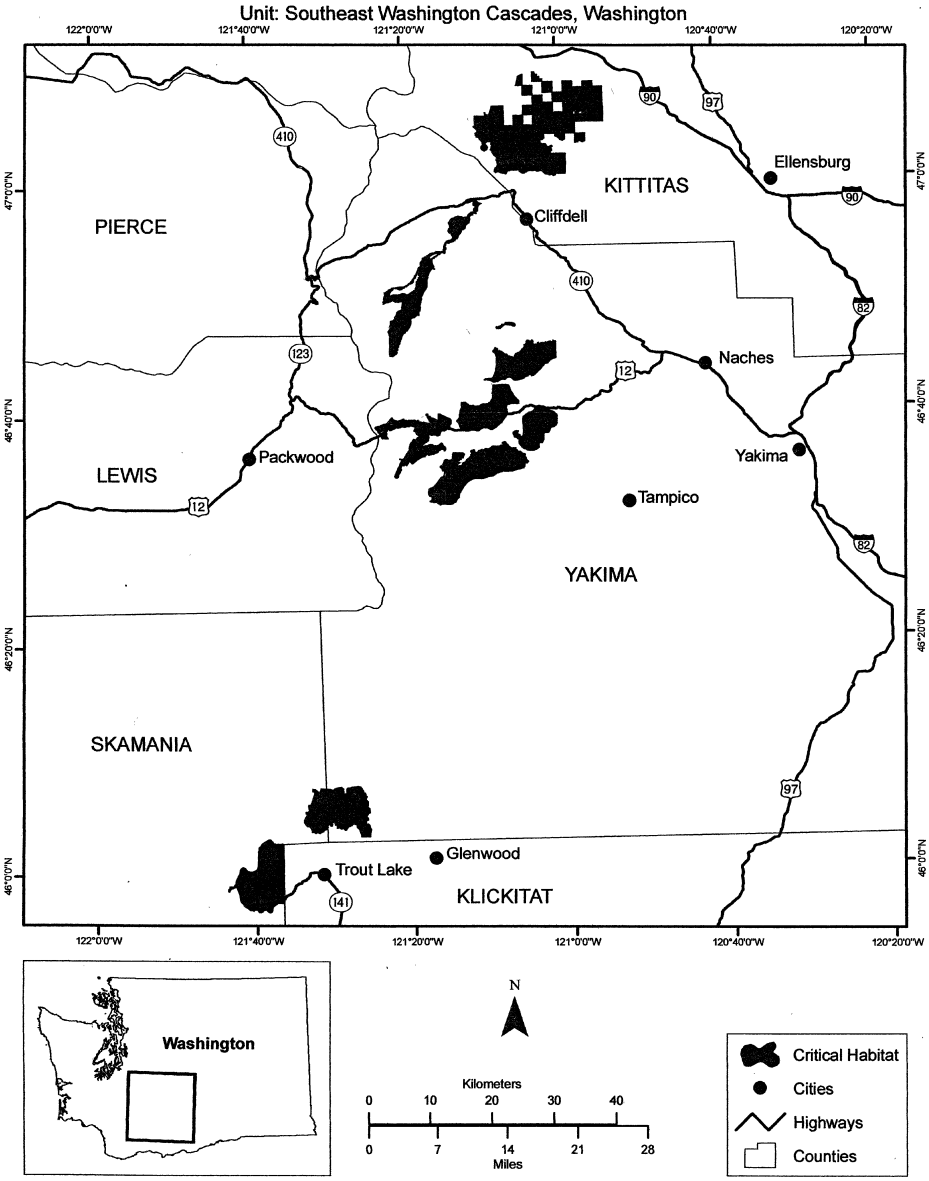

(14) Northern Oregon Coast Ranges Unit (Unit 7). Benton, Lane, Lincoln, Polk, Tillamook, and Yamhill Counties, Oregon.

(i) The Northern Oregon Coast Ranges Unit consists of 370, 000 ac (149, 700 ha) and is comprised of lands managed by the Siuslaw National Forest (206, 700 ac (83, 600 ha)) and Salem and Eugene Bureau of Land Management (BLM) Districts (163, 300 ac (66, 100 ha)).

(ii) From USGS 1:24, 000 scale quadrangles Alsea, Blaine, Cannibal Mountain, Cedar Butte, Cummins Peak, Devils Lake, Digger Mountain, Dolph, Dovre Peak, Elk City, Euchre Mountain, Falls City, Fanno Ridge,

Five Rivers, Flat Mountain, Glenbrook, Grand Ronde, Grass Mountain, Harlan, Hebo, Heceta Head, Hellion Rapids, Herman Creek, Horton, Kilchis River, Laurel Mountain, Marys Peak, Mercer Lake, Mowrey Landing, Neskowin, Neskowin OE W, Niagara Creek, Nortons, Prairie Peak, Sheridan, Socialist Valley, Springer Mountain, Stony Mountain, Stott Mountain, Summit, The Peninsula, Tidewater, Tiernan, Tillamook, Toledo South, Trask Mountain, Triangle Lake, Valsetz, Waldport, Warnicke Creek, Windy Peak, Wren, and Yachats.

(A) Land bounded by the following UTM Zone 10, NAD83 coordinates (E, N): 443293, 4889071; 443288, 4888660; 442905, 4888662; 442913, 4889075; 443293, 4889071.

(B) Land bounded by the following UTM Zone 10, NAD83 coordinates (E, N): 443700, 4889473; 443696, 4889066; 443293, 4889071; 443298, 4889481; 443700, 4889473.

(C) Land bounded by the following UTM Zone 10, NAD83 coordinates (E, N): 452471, 4889295; 452477, 4890083; 454298, 4890090; 454333, 4890034; 454188, 4889929; 454203, 4889669; 454127, 4889639; 454126, 4889543; 454257, 4889544; 454256, 4889285; 452471, 4889295.

(D) Land bounded by the following UTM Zone 10, NAD83 coordinates (E, N): 443288, 4891412; 443283, 4891093; 443678, 4891100; 443684, 4890689; 443287, 4890689; 443298, 4889481; 442934, 4889488; 442981, 4891887; 443682, 4891879; 443680, 4891490; 443289, 4891488; 443288, 4891412.

(E) Land bounded by the following UTM Zone 10, NAD83 coordinates (E, N): 410869, 4891995; 410794, 4891702; 410825, 4891406; 410726, 4891405; 410752, 4891871; 410869, 4891995.

(F) Land bounded by the following UTM Zone 10, NAD83 coordinates (E, N): 450859, 4890974; 450882, 4892606; 451709, 4892597; 452483, 4892459; 452485, 4891281; 451666, 4891325; 451652, 4890917; 450859, 4890974.

(G) Land bounded by the following UTM Zone 10, NAD83 coordinates (E, N): 410869, 4891995; 410775, 4892123; 410821, 4892616; 410869, 4891995.

(H) Land bounded by the following UTM Zone 10, NAD83 coordinates (E, N): 450921, 4894081; 450882, 4892606; 449252, 4892581; 449245, 4894123; 450921, 4894081.

(I) Land bounded by the following UTM Zone 10, NAD83 coordinates (E, N): 443848, 4895473; 443852, 4895373; 443646, 4895382; 443675, 4894600; 443267, 4894625; 443269, 4894233; 442956, 4894252; 442932, 4895788; 443233, 4895781; 443237, 4895686; 443636, 4895674; 443639, 4895577; 443844, 4895568; 443848, 4895473.

(J) Land bounded by the following UTM Zone 10, NAD83 coordinates (E, N): 421296, 4903946; 420898, 4903953; 420935, 4904708; 421326, 4904687; 421296, 4903946.

(K) Land bounded by the following UTM Zone 10, NAD83 coordinates (E, N): 415699, 4904402; 417282, 4904397; 417308, 4903992; 416523, 4903993; 416557, 4903587; 416165, 4903587; 416136, 4901987; 415331, 4901998; 415340, 4902536; 415099, 4902357; 414922, 4902539; 414806, 4902491; 414481, 4902629; 414038, 4902478; 413541, 4902522; 413229, 4902282; 413036, 4902333; 412954, 4902249; 412864, 4902334; 412586, 4902216; 412499, 4902258; 412379, 4902174; 412215, 4902239; 411953, 4902111; 411884, 4902134; 411882, 4902843; 411782, 4902844; 411787, 4903147; 410967, 4903177; 411037, 4903177; 411085, 4903349; 411167, 4903321; 411113, 4903405; 411199, 4903434; 411140, 4903468; 411209, 4903489; 411208, 4903615; 411318, 4903598; 411427, 4903847; 411231, 4903914; 411231, 4904006; 411310, 4904057; 411007, 4904331; 411126, 4904525; 411110, 4904662; 411201, 4904667; 411280, 4904762; 411219, 4904885; 411310, 4904884; 411394, 4904779; 411337, 4904744; 411408, 4904712; 411527, 4904882; 413709, 4904853; 413620, 4904184; 414417, 4904149; 414493, 4904882; 415654, 4904900; 415699, 4904402.

(L) Land bounded by the following UTM Zone 10, NAD83 coordinates (E, N): 420082, 4903560; 418917, 4903574; 418918, 4903176; 419696, 4903171; 419694, 4902777; 420070, 4902777; 420082, 4903560; 421280, 4903545; 421296, 4903946; 421695, 4903938; 421682, 4903538; 422087, 4903537; 422087, 4903437; 422491, 4903435; 422490, 4903335; 422895, 4903333; 422896, 4903437; 423053, 4903407; 422999, 4903662; 423071, 4903466; 423181, 4903530; 423704, 4903523; 423706, 4903622; 423907, 4903620; 423909, 4903720; 424111, 4903718; 424114, 4903920; 424214, 4903920; 424218, 4904123; 424516, 4904125; 424515, 4904023; 424813, 4904025; 424812, 4903921; 424911, 4903922; 424906, 4903319; 425169, 4903317; 425169, 4903519; 425275, 4903517; 425275, 4903616; 425374, 4903616; 425374, 4903516; 425473, 4903515; 425474, 4903715; 425275, 4903716; 425275, 4903916; 425065, 4903928; 425066, 4904131; 424913, 4904143; 424962, 4904341; 425068, 4904332; 425068, 4904432; 425174, 4904423; 425175, 4904522; 424918, 4904548; 424920, 4904670; 424129, 4904664; 424122, 4904324; 424022, 4904322; 424018, 4904121; 423818, 4904120; 423816, 4904020; 423715, 4904020; 423713, 4903920; 423384, 4903921; 423387, 4905427; 424119, 4905443; 424114, 4905818; 424931, 4905862; 424933, 4906713; 425952, 4906889; 426298, 4906859; 426513, 4906686; 426336, 4906180; 426590, 4905636; 426601, 4905414; 426875, 4905167; 426895, 4904865; 427198, 4904643; 427338, 4904401; 427374, 4903986; 427188, 4903598; 427306, 4903457; 427575, 4903404; 427817, 4903264; 427997, 4903050; 428092, 4902788; 428093, 4902514; 426855, 4902513; 426846, 4900900; 428264, 4900905; 428259, 4900503; 428157, 4900499; 428155, 4900296; 427949, 4900295; 427947, 4900091; 428153, 4900092; 428154, 4900194; 428462, 4900195; 428468, 4900821; 429133, 4900819; 429218, 4900761; 429177, 4900819; 429334, 4900818; 429316, 4899979; 429712, 4899944; 429719, 4899240; 430915, 4899289; 430903, 4898451; 432455, 4898412; 432450, 4897608; 431629, 4897610; 431639, 4896282; 431224, 4896318; 430883, 4896557; 430707, 4896935; 430715, 4897245; 430203, 4897150; 429897, 4897174; 430101, 4896733; 429950, 4896418; 429647, 4896426; 429649, 4896524; 429140, 4896513; 429009, 4896652; 428816, 4896669; 428579, 4896810; 428174, 4896707; 428133, 4896619; 428289, 4896500; 428708, 4896549; 428372, 4896405; 428134, 4896464; 427643, 4895949; 427642, 4895796; 427065, 4895812; 427057, 4895411; 428244, 4895368; 428240, 4894973; 429050, 4894933; 429002, 4892938; 428200, 4892984; 428188, 4892585; 428986, 4892545; 428956, 4891759; 428165, 4891789; 428153, 4891392; 428972, 4891363; 428855,

4883161; 428494, 4883169; 428473, 4883393; 428195, 4883595; 428017, 4883318; 427935, 4883309; 428052, 4883257; 428064, 4883179; 424522, 4883278; 424526, 4883648; 424638, 4883681; 424639, 4883736; 424527, 4883738; 424532, 4884866; 424135, 4884874; 424140, 4885274; 422977, 4885271; 422973, 4884862; 423748, 4884870; 423746, 4884471; 423935, 4884475; 423931, 4884177; 424117, 4884182; 424088, 4883411; 423879, 4883752; 423393, 4883966; 423225, 4883976; 423057, 4883901; 422777, 4883938; 422702, 4883864; 422702, 4883612; 422620, 4883600; 422620, 4883691; 422319, 4883695; 421756, 4884681; 421622, 4884688; 421616, 4884880; 421027, 4884939; 421021, 4885326; 420826, 4885334; 420814, 4885938; 420716, 4885941; 420714, 4886041; 420615, 4886044; 420600, 4886739; 420232, 4886740; 420234, 4886922; 419831, 4886931; 419829, 4886741; 419703, 4886700; 416851, 4886754; 416713, 4886405; 416564, 4886238; 415905, 4885975; 415248, 4885897; 414901, 4885434; 414495, 4885369; 413660, 4885706; 413318, 4886035; 412604, 4886330; 412545, 4886571; 412559, 4886944; 412235, 4886953; 412225, 4887131; 411791, 4887141; 412140, 4887176; 412140, 4887371; 411392, 4887388; 411376, 4888156; 411777, 4888130; 411902, 4889784; 412094, 4889781; 412080, 4890179; 412176, 4890178; 412162, 4890576; 411875, 4890578; 411863, 4890973; 411670, 4890980; 411668, 4891080; 411475, 4891088; 411471, 4891288; 411279, 4891297; 411278, 4891398; 411660, 4891378; 411671, 4891565; 411848, 4891605; 412092, 4891486; 412422, 4891653; 412687, 4891579; 412853, 4891429; 412978, 4891476; 413080, 4891433; 413113, 4891373; 412611, 4891370; 412625, 4890972; 413386, 4890973; 413369, 4891375; 413262, 4891374; 413361, 4891442; 413482, 4891381; 413516, 4891226; 413608, 4891172; 413776, 4891257; 414012, 4891160; 414780, 4891223; 414691, 4891163; 414320, 4891178; 414891, 4891060; 414898, 4891247; 415342, 4891241; 415565, 4891000; 415746, 4891006; 415737, 4890409; 416945, 4890397; 416947, 4890585; 417250, 4890584; 417440, 4890737; 417745, 4890677; 417755, 4890790; 417957, 4890787; 417956, 4890586; 418158, 4890583; 418158, 4890482; 418360, 4890479; 418360, 4890579; 418562, 4890576; 418561, 4890375; 419365, 4890360; 419369, 4890621; 419511, 4890618; 419513, 4890760; 419314, 4890764; 419422, 4890896; 419780, 4891001; 419777, 4890855; 420081, 4890849; 420079, 4890747; 420382, 4890740; 420384, 4890842; 420182, 4890846; 420185, 4890948; 420083, 4890950; 420096, 4891557; 420442, 4891544; 420539, 4891623; 420557, 4892453; 421311, 4892439; 421475, 4892318; 421708, 4892340; 422166, 4892541; 422047, 4892586; 422085, 4892718; 422689, 4893100; 422655, 4893288; 422332, 4893531; 422147, 4893507; 422046, 4893637; 421891, 4893587; 421522, 4893728; 420942, 4893578; 420785, 4893442; 420420, 4893340; 420245, 4893200; 420050, 4893216; 419846, 4893120; 419566, 4893263; 419392, 4893432; 419368, 4893599; 419444, 4893752; 419248, 4894029; 419032, 4894030; 418673, 4894163; 418203, 4894099; 417581, 4894218; 417392, 4894197; 417191, 4894475; 416847, 4894588; 416639, 4894542; 416419, 4894762; 416126, 4894757; 416027, 4894832; 415796, 4894863; 415614, 4894783; 415449, 4894901; 415024, 4894778; 414908, 4894810; 414865, 4894710; 414123, 4894742; 413977, 4894572; 413914, 4894620; 413915, 4894769; 413804, 4894868; 413531, 4894946; 413371, 4894751; 413410, 4894605; 413276, 4894311; 413366, 4894210; 413226, 4894075; 413052, 4894203; 412936, 4894148; 412694, 4893845; 412662, 4893706; 412426, 4893755; 412191, 4893700; 411972, 4893783; 411788, 4893603; 411468, 4893576; 411419, 4893432; 411278, 4893321; 411321, 4893076; 411139, 4892848; 411116, 4892199; 410894, 4892209; 410875, 4893122; 411011, 4893377; 410848, 4893165; 410838, 4893017; 410756, 4893015; 410736, 4893110; 410859, 4893737; 411133, 4893738; 411085, 4895105; 411870, 4895132; 411850, 4895424; 411459, 4895418; 411441, 4895711; 411149, 4895712; 411131, 4896478; 411232, 4896477; 411234, 4896866; 411334, 4896865; 411336, 4897060; 411436, 4897059; 411437, 4897156; 411839, 4897151; 411838, 4897054; 412575, 4897065; 412577, 4897261; 412433, 4897258; 412396, 4897320; 412290, 4897342; 412291, 4897256; 411839, 4897248; 411817, 4897372; 411641, 4897352; 411655, 4898062; 411454, 4898065; 411465, 4898739; 411372, 4898739; 411256, 4899021; 411284, 4899274; 411358, 4899371; 411276, 4899397; 411263, 4899556; 411454, 4899569; 411452, 4899656; 411280, 4899723; 411544, 4899864; 411546, 4899973; 411449, 4899881; 411238, 4899892; 411226, 4900039; 411447, 4900036; 411462, 4901199; 411865, 4901194; 412082, 4901089; 412430, 4901127; 412578, 4900995; 412748, 4900967; 412741, 4900680; 412526, 4900602; 412323, 4900693; 412225, 4900648; 412222, 4900536; 412289, 4900487; 412255, 4900424; 411927, 4900327; 411823, 4900365; 411862, 4899257; 411460, 4899263; 411467, 4898877; 411870, 4898871; 411848, 4898464; 412660, 4898464; 412966, 4898574; 413260, 4898517; 413479, 4898608; 413885, 4898620; 413960, 4898679; 414174, 4898488; 414564, 4898381; 414845, 4898419; 415157, 4898352; 415344, 4898165; 415597, 4898044; 415784, 4898103; 416092, 4898024; 416324, 4898060; 416647, 4897872; 416854, 4897944; 417089, 4897830; 417412, 4897880; 417618, 4897781; 417753, 4897809; 417979, 4897724; 418174, 4897857; 418431, 4897890; 418768, 4897793; 418864, 4897621; 419145, 4897976; 419338, 4897933; 419571, 4898005; 420285, 4898029; 420494, 4898536; 420517, 4898738; 420369, 4898920; 420142, 4898921; 420068, 4898986; 420031, 4899428; 420346, 4899403; 420699, 4899489; 420744, 4899411; 420724, 4899047; 420989, 4899064; 421407, 4899503; 421566, 4899572; 421602, 4899824; 421539, 4900164; 421244, 4900333; 421116, 4900792; 420823, 4901179; 420556, 4901242; 420338, 4901423; 420263, 4901578; 419975, 4901707; 419884, 4901849; 418781, 4902378; 418289, 4902491; 417779, 4902788; 417620, 4902761; 417595, 4902521; 417531, 4902452; 417227, 4902642; 417002, 4902668; 416916, 4902763; 416953, 4903190; 417336, 4903189; 417335, 4903587; 418522, 4903576; 418489, 4904379; 419300, 4904373; 419293, 4904793; 420120, 4904774; 420082, 4903560; and excluding land bound by 422893, 4903028; 422891, 4902734; 422789, 4902734; 422788, 4902538; 422686, 4902539; 422684, 4902343; 422887, 4902342; 422886, 4902147; 422987, 4902147; 422993, 4902733; 423095, 4902733; 423096, 4903132; 422894, 4903133; 422893, 4903028; and excluding land bound by 423697, 4902336; 423694, 4901944; 423290, 4901951; 423288, 4901551; 423690, 4901546; 423685, 4901148; 424085, 4901145; 424101, 4902330; 423697, 4902336; and excluding land bound by 416503, 4896861; 416495, 4896460; 418078, 4896431; 418067, 4896043; 418456, 4896035; 418470, 4896814; 416503, 4896861; 416512, 4897262; 416136, 4897252; 416134, 4897307; 415954, 4897247; 414984, 4897220; 413414, 4897277; 413406, 4896883; 416503, 4896861; and excluding land bound by 421973, 4896094; 421811, 4896031;

421328, 4896086; 421212, 4896011; 421416, 4896053; 421824, 4895995; 422218, 4896098; 422480, 4895850; 422627, 4895789; 422283, 4896109; 421973, 4896094; and excluding land bound by 420005, 4895629; 420006, 4896017; 419215, 4896027; 419206, 4895641; 420005, 4895629; and excluding land bound by 417753, 4890389; 417349, 4890393; 417348, 4889589; 418153, 4889579; 418157, 4890382; 417753, 4890389; and excluding land bound by 425650, 4888257; 425647, 4887858; 427248, 4887838; 427244, 4887438; 428843, 4887409; 428838, 4888183; 428437, 4888194; 428438, 4887805; 427642, 4887826; 427644, 4888222; 426855, 4888245; 426868, 4888642; 426068, 4888651; 426054, 4888255; 425650, 4888257; 425679, 4889053; 424493, 4889055; 424483, 4888658; 425272, 4888656; 425258, 4888258; 425650, 4888257; and excluding land bound by 422198, 4885284; 422591, 4885270; 422598, 4886091; 422201, 4886101; 422198, 4885284; and excluding land bound by 424861, 4886074; 424887, 4885263; 425261, 4885256; 425256, 4885666; 426033, 4885656; 426034, 4886067; 424861, 4886074.

(M) Land bounded by the following UTM Zone 10, NAD83 coordinates (E, N): 454155, 4897570; 454183, 4899257; 452600, 4899276; 452567, 4897578; 454155, 4897570; 454130, 4895595; 452478, 4895562; 452563, 4897146; 451729, 4897197; 451677, 4895609; 452478, 4895562; 452482, 4894596; 453351, 4894580; 453351, 4894188; 452483, 4894207; 452484, 4894004; 450921, 4894081; 450920, 4895653; 449292, 4895717; 449298, 4897345; 447688, 4897424; 447695, 4898186; 446043, 4898317; 446037, 4897522; 447688, 4897424; 447665, 4895823; 449258, 4895718; 449245, 4894123; 448055, 4894122; 448024, 4892572; 449252, 4892581; 449310, 4891005; 450859, 4890974; 450824, 4889773; 451234, 4889754; 451228, 4889358; 451643, 4889343; 451646, 4889736; 452060, 4889713; 452058, 4889319; 452471, 4889295; 452463, 4887720; 450831, 4887803; 450830, 4888584; 449214, 4888622; 449190, 4887813; 447576, 4887882; 447572, 4887108; 449186, 4887055; 449190, 4887813; 450850, 4887787; 450830, 4887010; 450955, 4886949; 450695, 4886635; 450545, 4886635; 450402, 4886458; 449977, 4886462; 449970, 4886270; 446027, 4886325; 446060, 4887062; 445283, 4887079; 445263, 4886325; 442909, 4886329; 442900, 4887114; 442520, 4887134; 442516, 4887529; 442896, 4887506; 442897, 4887459; 443685, 4887471; 443689, 4888256; 444490, 4888262; 444493, 4888657; 444093, 4888658; 444098, 4889062; 444902, 4889072; 444905, 4889473; 445706, 4889505; 445696, 4890281; 445295, 4890276; 445301, 4889883; 444495, 4889862; 444504, 4889457; 443700, 4889473; 443695, 4889876; 444095, 4889869; 444087, 4890273; 444485, 4890268; 444476, 4890673; 444080, 4890681; 444086, 4892243; 444486, 4892230; 444476, 4891870; 444880, 4891866; 444885, 4892228; 444686, 4892229; 444688, 4892319; 444489, 4892320; 444497, 4892590; 443687, 4892634; 443687, 4893030; 444498, 4892988; 444498, 4893386; 444498, 4893776; 443688, 4893817; 443689, 4894207; 444498, 4894166; 444497, 4894555; 444882, 4894536; 444877, 4894935; 445664, 4894916; 445653, 4895322; 444469, 4895343; 444442, 4895742; 444840, 4895735; 444829, 4895976; 446052, 4895909; 446059, 4896726; 444826, 4896787; 444829, 4895976; 444024, 4896019; 444037, 4895757; 443632, 4895772; 443623, 4896040; 442838, 4896037; 442997, 4900805; 442993, 4902433; 446088, 4902327; 446124, 4903908; 445334, 4903947; 445335, 4904333; 446532, 4904291; 446526, 4903913; 447327, 4903903; 447301, 4902682; 446905, 4902695; 446898, 4902294; 447685, 4902265; 447682, 4901857; 448090, 4901827; 448090, 4902234; 449354, 4902148; 449336, 4903775; 448539, 4903820; 448547, 4904226; 449353, 4904170; 449371, 4904566; 451011, 4904481; 451033, 4905291; 450622, 4905311; 450632, 4905603; 452668, 4905588; 452682, 4907206; 452277, 4907209; 452278, 4908020; 457580, 4908043; 457585, 4908852; 459196, 4908844; 459193, 4908441; 460790, 4908442; 460793, 4908843; 461587, 4908844; 461593, 4909246; 461988, 4909247; 461997, 4910050; 462796, 4910051; 462794, 4909246; 463193, 4909244; 463192, 4908842; 462381, 4908845; 462371, 4907233; 463976, 4907224; 463938, 4901566; 463146, 4901576; 463143, 4900767; 463934, 4900758; 463948, 4899146; 462335, 4899164; 462336, 4898759; 461955, 4898754; 461952, 4898351; 462336, 4898354; 462336, 4897544; 461567, 4897527; 457515, 4897553; 457523, 4899209; 455865, 4899195; 455857, 4897562; 454155, 4897570; and excluding land bound by 457344, 4904542; 457348, 4905619; 456924, 4905616; 456910, 4905008; 456478, 4905020; 456461, 4904545; 457344, 4904542; 457346, 4904088; 455211, 4904086; 455243, 4903701; 454856, 4903723; 454794, 4904091; 454232, 4904096; 454230, 4903421; 453400, 4903387; 453401, 4902984; 452654, 4902977; 452662, 4903596; 451012, 4903673; 450996, 4902031; 452644, 4901944; 452651, 4902598; 453402, 4902582; 453402, 4902984; 454230, 4902998; 454234, 4903420; 454924, 4903351; 454989, 4902961; 455310, 4902913; 455278, 4903315; 455633, 4903280; 455628, 4902452; 457378, 4902441; 457362, 4904074; 457777, 4904088; 457778, 4904534; 457344, 4904542; and excluding land bound by 460746, 4904075; 462328, 4904087; 462336, 4905622; 461538, 4905624; 461569, 4906432; 460776, 4906435; 460746, 4904075; 459906, 4904073; 459912, 4904924; 459492, 4904930; 459499, 4905323; 460333, 4905313; 460334, 4905631; 459088, 4905626; 459066, 4903597; 459168, 4902423; 460780, 4902410; 460746, 4904075; and excluding land bound by 446089, 4892603; 446087, 4891048; 447682, 4891011; 447633, 4892557; 446089, 4892603.

(N) Land bounded by the following UTM Zone 10, NAD83 coordinates (E, N): 447547, 4917002; 447544, 4916602; 447945, 4916597; 447942, 4916196; 447541, 4916202; 447535, 4915397; 446273, 4915421; 446243, 4914180; 445426, 4914188; 445415, 4913783; 444596, 4913789; 444646, 4915435; 445510, 4915428; 445519, 4915826; 445926, 4915825; 445953, 4917013; 447547, 4917002.

(O) Land bounded by the following UTM Zone 10, NAD83 coordinates (E, N): 444304, 4917033; 444300, 4916631; 444712, 4916628; 444707, 4916227; 444296, 4916229; 444288, 4915433; 443016, 4915428; 443008, 4915031; 442676, 4915030; 442676, 4917047; 443490, 4917040; 443490, 4917444; 443897, 4917441; 443897, 4917037; 444304, 4917033.

(P) Land bounded by the following UTM Zone 10, NAD83 coordinates (E, N): 423814, 4917513; 423809, 4917108; 423396, 4917130; 423415, 4916284; 423014, 4916284; 423044, 4915456; 423821, 4915460; 423816, 4916284; 424622, 4916286; 424632, 4917121; 424923, 4917119; 424991, 4916542; 425119, 4916283; 425408, 4916146; 425799, 4916178; 425794, 4915844; 426182, 4915831; 426190, 4915021; 426606, 4915013; 426618, 4915420; 426559, 4915422; 426590, 4916868; 427387, 4917008; 427392, 4917410; 427797, 4917406; 427729, 4915387; 429317, 4915366; 429322,

4915787; 429719, 4915785; 429725, 4916202; 430123, 4916195; 430129, 4916609; 429731, 4916619; 429739, 4917323; 430563, 4916562; 430771, 4916442; 430913, 4916438; 430915, 4916172; 432103, 4916143; 432109, 4916525; 432769, 4916226; 433041, 4916239; 433300, 4916356; 433297, 4915885; 432637, 4915996; 432534, 4915937; 432497, 4915825; 432515, 4915592; 432664, 4915318; 432845, 4915222; 433049, 4915224; 433036, 4914432; 432645, 4914451; 432634, 4913658; 432017, 4913677; 432006, 4913178; 431904, 4913181; 431902, 4913082; 432208, 4913070; 432213, 4913271; 432315, 4913267; 432318, 4913367; 432556, 4913359; 432358, 4913291; 432254, 4913006; 431933, 4912662; 431478, 4912402; 430281, 4912089; 429979, 4911770; 429334, 4911756; 429074, 4911622; 428962, 4911632; 428899, 4911746; 428993, 4912060; 428980, 4912286; 428645, 4913018; 428065, 4913543; 427412, 4913973; 426568, 4914083; 426237, 4913786; 426561, 4913623; 426478, 4913495; 426124, 4913460; 425577, 4913549; 425223, 4913530; 424374, 4913309; 423429, 4912962; 423660, 4912857; 424123, 4912374; 424200, 4912118; 424104, 4911993; 424124, 4911814; 424290, 4911339; 424059, 4910736; 423826, 4909686; 423521, 4909476; 423219, 4909362; 422689, 4909420; 421877, 4909856; 421910, 4911488; 421844, 4912321; 421896, 4913592; 421814, 4913706; 421894, 4913730; 421889, 4914170; 421722, 4914248; 421861, 4914313; 421845, 4915454; 419525, 4915482; 419397, 4917099; 420590, 4917079; 420578, 4917891; 420966, 4917901; 420981, 4917491; 421378, 4917498; 421389, 4917084; 422205, 4917112; 422160, 4917931; 422958, 4917929; 422969, 4917541; 423814, 4917513; and excluding land bound by 429454, 4914557; 429429, 4913740; 430243, 4913713; 430260, 4914512; 429454, 4914557; and excluding land bound by 426134, 4914216; 425959, 4914217; 425953, 4914017; 426054, 4914017; 426047, 4913818; 426148, 4913819; 426134, 4914216.

(Q) Land bounded by the following UTM Zone 10, NAD83 coordinates (E, N): 449168, 4918599; 449159, 4917390; 449564, 4917389; 449568, 4917793; 450380, 4917793; 450369, 4916980; 450773, 4916977; 450760, 4916163; 450356, 4916167; 450350, 4915761; 449946, 4915767; 449941, 4915362; 449484, 4915369; 449483, 4914951; 448682, 4914961; 448678, 4914557; 447882, 4914571; 447883, 4915390; 449138, 4915372; 449156, 4916988; 447547, 4917002; 447543, 4918607; 449168, 4918599.

(R) Land bounded by the following UTM Zone 10, NAD83 coordinates (E, N): 456857, 4919711; 456854, 4919310; 456450, 4919326; 456447, 4918925; 456043, 4918941; 456052, 4920147; 456860, 4920112; 456857, 4919711.

(S) Land bounded by the following UTM Zone 10, NAD83 coordinates (E, N): 455666, 4921753; 455648, 4920165; 454043, 4920172; 454052, 4921756; 455666, 4921753.

(T) Land bounded by the following UTM Zone 10, NAD83 coordinates (E, N): 457285, 4923276; 457277, 4921687; 455666, 4921753; 455679, 4923346; 457285, 4923276.

(U) Land bounded by the following UTM Zone 10, NAD83 coordinates (E, N): 447562, 4923487; 447535, 4921894; 445936, 4921918; 445942, 4920306; 446764, 4920189; 447537, 4920205; 447543, 4918607; 445925, 4918615; 445953, 4917013; 444304, 4917033; 444300, 4918649; 443491, 4918656; 443490, 4917848; 442681, 4917855; 442676, 4917047; 442251, 4917043; 442276, 4918664; 442686, 4918663; 442696, 4920280; 444291, 4920293; 444333, 4921923; 445535, 4921919; 445549, 4922732; 445949, 4922722; 445984, 4923522; 446808, 4923492; 446788, 4923099; 447171, 4923094; 447185, 4923489; 447562, 4923487.

(V) Land bounded by the following UTM Zone 10, NAD83 coordinates (E, N): 449158, 4923464; 447562, 4923487; 447579, 4924293; 447784, 4925098; 448570, 4925099; 448464, 4924279; 448812, 4924273; 448885, 4924667; 449255, 4924664; 449161, 4924268; 449158, 4923464.

(W) Land bounded by the following UTM Zone 10, NAD83 coordinates (E, N): 434671, 4925185; 434673, 4924367; 435477, 4924378; 435477, 4921971; 434642, 4921950; 434628, 4919560; 436035, 4919510; 436095, 4919271; 436193, 4919232; 436171, 4917463; 435656, 4917422; 435473, 4917570; 434994, 4917540; 435000, 4917948; 434597, 4917959; 434591, 4917455; 434288, 4917458; 434286, 4917257; 434386, 4917256; 434385, 4917163; 434212, 4917165; 434082, 4917054; 433981, 4917059; 433970, 4916958; 433779, 4916961; 433777, 4916759; 433658, 4916761; 433657, 4916609; 433518, 4916595; 433313, 4916441; 433301, 4916951; 432171, 4916966; 432173, 4917178; 431748, 4917182; 431749, 4917364; 431349, 4917369; 431342, 4916983; 431186, 4916987; 431185, 4916823; 431728, 4916817; 431735, 4916655; 430961, 4916483; 430931, 4916991; 430536, 4916998; 430508, 4917401; 430111, 4917407; 430081, 4917808; 429664, 4917835; 429641, 4918262; 429232, 4918312; 429216, 4918759; 428413, 4918906; 427647, 4918907; 427644, 4918113; 426876, 4918102; 426860, 4917335; 426461, 4917340; 426461, 4916878; 426064, 4916851; 426064, 4916752; 425870, 4916754; 425871, 4916556; 425677, 4916559; 425676, 4916458; 425288, 4916464; 425284, 4917740; 424109, 4917703; 424107, 4918105; 423722, 4918099; 423716, 4918293; 423306, 4918280; 423303, 4918476; 422094, 4918421; 422076, 4919621; 422892, 4919647; 422888, 4920047; 423732, 4920077; 423759, 4920841; 422912, 4920826; 422887, 4920442; 422453, 4920437; 422573, 4921595; 422975, 4921598; 423011, 4921993; 423407, 4921987; 423285, 4922583; 423628, 4922616; 423785, 4922042; 424911, 4922073; 424884, 4921585; 424947, 4921343; 424838, 4921101; 424945, 4920630; 425124, 4920572; 425196, 4920480; 425956, 4921298; 426256, 4921303; 426410, 4921159; 426705, 4921261; 427227, 4921108; 427785, 4921346; 428053, 4921671; 428384, 4922524; 428466, 4922432; 428671, 4922542; 429153, 4923086; 428778, 4923157; 428606, 4923273; 428664, 4923325; 429025, 4923204; 429262, 4923392; 429508, 4923381; 429552, 4923471; 429435, 4923542; 429487, 4923698; 429748, 4923927; 429627, 4923970; 429704, 4924275; 429697, 4924547; 429480, 4924623; 429369, 4924892; 433145, 4924840; 433184, 4925115; 433846, 4925187; 434671, 4925185; and excluding land bound by 427262, 4918548; 427261, 4918404; 427550, 4918404; 427552, 4918908; 427264, 4918910; 427262, 4918548.

(X) Land bounded by the following UTM Zone 10, NAD83 coordinates (E, N): 431625, 4926509; 431602, 4924870; 430809, 4924880; 430811, 4926486; 431625, 4926509.

(Y) Land bounded by the following UTM Zone 10, NAD83 coordinates (E, N): 447868, 4926696; 447870, 4925898; 447468, 4925902; 447451, 4926701; 447868, 4926696.

(Z) Land bounded by the following UTM Zone 10, NAD83 coordinates (E, N): 446202, 4926714; 447035, 4926705; 447099, 4925087; 446185, 4925111; 446202, 4926714.

(AA) Land bounded by the following UTM Zone 10, NAD83 coordinates (E, N): 423233, 4926280; 423548, 4926839; 423824, 4926841; 423613, 4926530; 423336, 4926419; 423233, 4926280.

(BB) Land bounded by the following UTM Zone 10, NAD83 coordinates (E, N): 444471, 4926787; 444473, 4925982; 444609, 4925133; 446085, 4925112; 445989, 4924323; 445984, 4923522; 444383, 4923528; 444333, 4921923; 442730, 4921890; 442781, 4924306; 444445, 4924309; 444509, 4925134; 442895, 4925150; 442831, 4927619; 443233, 4927621; 443243, 4926790; 444471, 4926787.

(CC) Land bounded by the following UTM Zone 10, NAD83 coordinates (E, N): 431625, 4926509; 431637, 4927294; 432418, 4927307; 432421, 4928100; 433225, 4928095; 433197, 4926443; 431625, 4926509.

(DD) Land bounded by the following UTM Zone 10, NAD83 coordinates (E, N): 446202, 4926714; 444471, 4926787; 444494, 4927207; 444071, 4927205; 444080, 4927624; 444518, 4927626; 444445, 4928445; 445254, 4928433; 445356, 4927588; 446188, 4927551; 446202, 4926714.

(EE) Land bounded by the following UTM Zone 10, NAD83 coordinates (E, N): 444081, 4930472; 444081, 4930067; 442846, 4930073; 443668, 4930064; 443642, 4928856; 444050, 4928851; 444059, 4928038; 442834, 4928036; 442829, 4928459; 442404, 4928474; 442502, 4929548; 442394, 4929857; 442469, 4930089; 442838, 4930633; 442844, 4931278; 443253, 4931274; 443251, 4930876; 444081, 4930876; 444081, 4930472.

(FF) Land bounded by the following UTM Zone 10, NAD83 coordinates (E, N): 446155, 4930036; 444730, 4930057; 444710, 4930201; 444650, 4930058; 444492, 4930061; 444497, 4930870; 445325, 4930858; 445326, 4931261; 445734, 4931255; 445733, 4931659; 446138, 4931653; 446155, 4930036.

(GG) Land bounded by the following UTM Zone 10, NAD83 coordinates (E, N): 446134, 4932414; 446136, 4932033; 445323, 4932059; 445320, 4932454; 446134, 4932414.

(HH) Land bounded by the following UTM Zone 10, NAD83 coordinates (E, N): 457285, 4923276; 457329, 4925023; 455719, 4925037; 455679, 4923346; 454060, 4923353; 454109, 4925052; 453330, 4925060; 453259, 4923351; 454060, 4923353; 454052, 4921756; 452446, 4921741; 452437, 4920553; 452847, 4920557; 452844, 4920160; 454043, 4920172; 454021, 4919374; 453624, 4919374; 453619, 4918969; 454017, 4918968; 454012, 4918562; 452412, 4918572; 452427, 4919375; 452010, 4919390; 452017, 4919788; 452431, 4919764; 452434, 4920157; 451195, 4920227; 451196, 4919815; 451603, 4919810; 451602, 4919396; 451198, 4919405; 451201, 4918596; 452412, 4918572; 452387, 4916946; 450773, 4916977; 450800, 4918609; 449168, 4918599; 449166, 4920203; 449966, 4920205; 449973, 4920626; 449572, 4920629; 449577, 4921054; 449979, 4921046; 449990, 4921845; 449185, 4921853; 449158, 4923464; 450793, 4923448; 450898, 4924232; 450044, 4924250; 450112, 4925119; 449464, 4925098; 449464, 4925493; 449821, 4925500; 449829, 4926291; 449464, 4926287; 449463, 4926686; 450943, 4926708; 450957, 4925090; 452590, 4925078; 452621, 4926682; 450943, 4926708; 450947, 4927511; 449461, 4927489; 449463, 4926686; 447868, 4926696; 447868, 4928300; 446126, 4928387; 446060, 4929228; 445289, 4929240; 445307, 4929644; 446107, 4929632; 446155, 4930036; 447719, 4929930; 447728, 4929524; 448246, 4929507; 448230, 4930317; 448646, 4930308; 448658, 4929898; 449196, 4929886; 449448, 4929574; 449451, 4928687; 450214, 4928700; 450224, 4929095; 450996, 4929109; 451042, 4929901; 451435, 4929892; 451371, 4928308; 452633, 4928276; 452619, 4929467; 454211, 4929437; 454213, 4929881; 455801, 4929860; 455809, 4930993; 456206, 4930988; 456209, 4931385; 457401, 4931373; 457399, 4931773; 458189, 4931753; 458191, 4932560; 460577, 4932563; 460557, 4930746; 460409, 4930804; 460378, 4930759; 460555, 4930657; 460554, 4929983; 460468, 4929853; 460554, 4929933; 460555, 4929702; 461362, 4929732; 461347, 4928535; 462154, 4928563; 462133, 4926593; 461336, 4926569; 461330, 4926273; 460933, 4926264; 460908, 4924990; 459324, 4925032; 459313, 4924470; 460108, 4924449; 460102, 4923661; 460501, 4923653; 460502, 4923259; 457285, 4923276; and excluding land bound by 454940, 4925851; 454953, 4926255; 455350, 4926250; 455361, 4926653; 454176, 4926669; 454143, 4925860; 454940, 4925851; and excluding land bound by 458891, 4926603; 459715, 4926573; 459730, 4927340; 458924, 4927360; 458891, 4926603; and excluding land bound by 454788, 4928237; 454794, 4928634; 454991, 4928665; 454206, 4928675; 454204, 4928245; 454788, 4928237; and excluding land bound by 455003, 4929424; 455792, 4929411; 455793, 4929459; 454998, 4929468; 455003, 4929424; and excluding land bound by 451630, 4922997; 451642, 4922595; 452040, 4922570; 452035, 4922972; 452440, 4922948; 452444, 4923349; 451206, 4923423; 451216, 4923022; 451630, 4922997; and excluding land bound by 451227, 4922620; 450812, 4922646; 450804, 4921837; 452055, 4921784; 452047, 4922177; 451231, 4922226; 451227, 4922620.

(II) Land bounded by the following UTM Zone 10, NAD83 coordinates (E, N): 443670, 4932489; 443267, 4932486; 443273, 4933294; 444501, 4933288; 444512, 4932495; 443670, 4932489.

(JJ) Land bounded by the following UTM Zone 10, NAD83 coordinates (E, N): 446129, 4933175; 445314, 4933232; 445326, 4933436; 445478, 4933426; 445490, 4933631; 446148, 4933596; 446129, 4933175.

(KK) Land bounded by the following UTM Zone 10, NAD83 coordinates (E, N): 451435, 4929892; 451441, 4930684; 451836, 4930673; 451845, 4931470; 451051, 4931481; 451044, 4931990; 450639, 4931999; 450650, 4931485; 449430, 4931525; 449438, 4930781; 449332, 4930705; 449017, 4930711; 448936, 4930869; 448813, 4930802; 448631, 4930816; 448622, 4931130; 446970, 4931198; 446964, 4931605; 447377, 4931581; 447366, 4932386; 446958, 4932395; 446961, 4932000; 446549, 4932017; 446546, 4932405; 446134, 4932414; 446129, 4933175; 447357, 4933180; 447361, 4932783; 447768, 4932786; 447789, 4931558; 448610, 4931541; 448595, 4932361; 449416, 4932346; 449407, 4932757; 448998, 4932765; 448990, 4933176; 447761, 4933196; 447773, 4934016; 448580, 4934004; 448580, 4933594; 449393, 4933581; 449399, 4933169; 450207, 4933140; 450217, 4932731; 451033, 4932703; 451040, 4932296; 452600, 4932226; 452614, 4929864; 451435, 4929892.

(LL) Land bounded by the following UTM Zone 10, NAD83 coordinates (E, N): 445364, 4934048; 445339, 4933639; 444522, 4933684; 444546, 4934081; 445364, 4934048.

(MM) Land bounded by the following UTM Zone 10, NAD83 coordinates (E, N): 445364, 4934048; 445416, 4934888; 446206, 4934875; 446167, 4934016; 445364, 4934048.

(NN) Land bounded by the following UTM Zone 10, NAD83 coordinates (E, N): 428512, 4935100; 428907, 4935094; 428894, 4934191; 430079, 4934167; 430084, 4934574; 429296, 4934590; 429301, 4935089; 433316, 4935021; 433259, 4930896; 432853, 4930898; 432846, 4930493; 432042, 4930499; 432052, 4931300; 430445, 4931330; 430452, 4931738; 430056, 4931753; 430065, 4932160; 428471, 4932205; 428474, 4931799; 427689, 4931813; 427688, 4932219; 426896, 4932232; 426888, 4931417; 428476, 4931392; 428351, 4925084; 428036, 4925242; 427718, 4925278; 427503, 4925478; 427138, 4924967; 426995, 4924881; 426789, 4924876; 426743, 4925005; 426422, 4925192; 425907, 4925122; 425715, 4925407; 425273, 4925300; 425089, 4925121; 424941, 4925196; 424948, 4925560; 425240, 4925657; 425495, 4925642; 425895, 4926079; 425698, 4926496; 425909, 4926454; 426280, 4926671; 426443, 4927139; 426401, 4927272; 426443, 4927409; 426164, 4927727; 425955, 4927757; 425723, 4927473; 425510, 4927495; 425149, 4927287; 424887, 4927262; 424668, 4927338; 424604, 4927213; 424316, 4927180; 423890, 4926879; 423910, 4929693; 425166, 4929741; 425176, 4929996; 425309, 4929994; 425305, 4930485; 424533, 4930444; 424502, 4930872; 424525, 4931434; 424884, 4932490; 424896, 4933553; 425291, 4933552; 425307, 4934766; 425710, 4934741; 425707, 4934345; 426516, 4934299; 426521, 4935156; 428512, 4935100.

(OO) Land bounded by the following UTM Zone 10, NAD83 coordinates (E, N): 455521, 4954090; 455535, 4953605; 453938, 4953579; 453911, 4954093; 455521, 4954090.

(PP) Land bounded by the following UTM Zone 10, NAD83 coordinates (E, N): 455521, 4954090; 455536, 4954896; 455936, 4954892; 455939, 4955287; 456338, 4955284; 456336, 4954888; 457140, 4954879; 457141, 4954079; 455521, 4954090.

(QQ) Land bounded by the following UTM Zone 10, NAD83 coordinates (E, N): 449136, 4955724; 450715, 4955701; 450701, 4954129; 449119, 4954147; 449136, 4955724.

(RR) Land bounded by the following UTM Zone 10, NAD83 coordinates (E, N): 453958, 4955683; 453911, 4954093; 452287, 4954113; 452299, 4955690; 452757, 4955690; 452761, 4956087; 453158, 4956085; 453156, 4955691; 453958, 4955683.

(SS) Land bounded by the following UTM Zone 10, NAD83 coordinates (E, N): 453958, 4955683; 453980, 4957279; 455561, 4957297; 455542, 4956488; 454766, 4956479; 454760, 4955699; 453958, 4955683.

(TT) Land bounded by the following UTM Zone 10, NAD83 coordinates (E, N): 449136, 4955724; 447559, 4955748; 447579, 4957369; 448351, 4957353; 448350, 4956944; 449135, 4956933; 449136, 4955724.

(UU) Land bounded by the following UTM Zone 10, NAD83 coordinates (E, N): 460377, 4958873; 460370, 4957670; 459964, 4957667; 459975, 4958876; 460377, 4958873.

(VV) Land bounded by the following UTM Zone 10, NAD83 coordinates (E, N): 455577, 4958883; 456393, 4958878; 456377, 4958080; 455972, 4958074; 455966, 4957683; 455564, 4957682; 455577, 4958883.

(WW) Land bounded by the following UTM Zone 10, NAD83 coordinates (E, N): 455577, 4958883; 454383, 4958871; 454385, 4959683; 455530, 4959717; 455577, 4958883.

(XX) Land bounded by the following UTM Zone 10, NAD83 coordinates (E, N): 460377, 4958873; 460374, 4960484; 462031, 4960489; 462015, 4958885; 460377, 4958873.

(YY) Land bounded by the following UTM Zone 10, NAD83 coordinates (E, N): 458372, 4959689; 458367, 4959289; 457963, 4959292; 457959, 4958894; 457151, 4958905; 457164, 4960511; 458382, 4960498; 458372, 4959689.

(ZZ) Land bounded by the following UTM Zone 10, NAD83 coordinates (E, N): 462051, 4962097; 463707, 4962066; 463697, 4960855; 462889, 4960872; 462891, 4961274; 462047, 4961291; 462051, 4962097.

(AAA) Land bounded by the following UTM Zone 10, NAD83 coordinates (E, N): 460445, 4962111; 460374, 4960484; 458787, 4960493; 458806, 4962114; 460445, 4962111.

(BBB) Land bounded by the following UTM Zone 10, NAD83 coordinates (E, N): 457186, 4962136; 457171, 4960919; 456761, 4960925; 456756, 4960518; 455531, 4960526; 455541, 4962160; 457186, 4962136.

(CCC) Land bounded by the following UTM Zone 10, NAD83 coordinates (E, N): 463676, 4963702; 465291, 4963684; 465298, 4963260; 464492, 4963269; 464499, 4962862; 463695, 4962868; 463676, 4963702.

(DDD) Land bounded by the following UTM Zone 10, NAD83 coordinates (E, N): 458806, 4962114; 457186, 4962136; 457249, 4963716; 458057, 4963708; 458029, 4962903; 458852, 4962906; 458806, 4962114.

(EEE) Land bounded by the following UTM Zone 10, NAD83 coordinates (E, N): 462051, 4962097; 460445, 4962111; 460443, 4962901; 460845, 4962902; 460835, 4963697; 462063, 4963720; 462051, 4962097.

(FFF) Land bounded by the following UTM Zone 10, NAD83 coordinates (E, N): 463275, 4964922; 463278, 4965324; 463681, 4965314; 463677, 4964915; 463275, 4964922.

(GGG) Land bounded by the following UTM Zone 10, NAD83 coordinates (E, N): 463275, 4964922; 463272, 4964519; 462870, 4964523; 462868, 4964117; 463675, 4964109; 463676, 4963702; 462063, 4963720; 462077, 4965341; 462479, 4965338; 462474, 4964932; 463275, 4964922.

(HHH) Land bounded by the following UTM Zone 10, NAD83 coordinates (E, N): 433564, 4970868; 433556, 4970455; 433154, 4970476; 433158, 4970890; 433564, 4970868.

(III) Land bounded by the following UTM Zone 10, NAD83 coordinates (E, N): 433362, 4971701; 433167, 4971685; 433172, 4972091; 433581, 4972064; 433575, 4971708; 433362, 4971701.

(JJJ) Land bounded by the following UTM Zone 10, NAD83 coordinates (E, N): 458622,

4972525; 458212, 4972517; 458234, 4973307; 459056, 4973318; 459031, 4972533; 458622, 4972525.

(KKK) Land bounded by the following UTM Zone 10, NAD83 coordinates (E, N): 454273, 4973324; 455842, 4973327; 455838, 4972524; 456632, 4972512; 456631, 4972125; 457029, 4972125; 457028, 4971743; 456232, 4971731; 456234, 4972124; 455836, 4972124; 455834, 4971725; 454248, 4971719; 454273, 4973324.

(LLL) Land bounded by the following UTM Zone 10, NAD83 coordinates (E, N): 449378, 4972214; 449374, 4971817; 448166, 4971827; 448174, 4973332; 449387, 4973337; 449378, 4972214.

(MMM) Land bounded by the following UTM Zone 10, NAD83 coordinates (E, N): 452624, 4973397; 452608, 4972594; 451800, 4972595; 451787, 4971796; 450982, 4971801; 450999, 4973360; 449517, 4973338; 449504, 4974952; 451070, 4974955; 451082, 4973361; 452624, 4973397.

(NNN) Land bounded by the following UTM Zone 10, NAD83 coordinates (E, N): 454273, 4973324; 452624, 4973397; 452628, 4974966; 454203, 4974746; 454273, 4973324.

(OOO) Land bounded by the following UTM Zone 10, NAD83 coordinates (E, N): 460650, 4977993; 460668, 4976490; 462154, 4976510; 462148, 4975707; 458977, 4975687; 458989, 4974910; 458150, 4974864; 458190, 4974123; 457428, 4974132; 457425, 4973291; 455842, 4973327; 455780, 4974028; 455817, 4974739; 457311, 4974818; 457440, 4976449; 459051, 4976477; 459051, 4978059; 460650, 4977993.

(PPP) Land bounded by the following UTM Zone 10, NAD83 coordinates (E, N): 460650, 4977993; 460622, 4979621; 462181, 4979648; 462174, 4978864; 461790, 4978850; 461789, 4978454; 462171, 4978471; 462167, 4978079; 460650, 4977993.

(QQQ) Land bounded by the following UTM Zone 10, NAD83 coordinates (E, N): 465411, 4979790; 465366, 4978148; 463755, 4978277; 463767, 4978670; 464170, 4978644; 464182, 4979043; 464998, 4979000; 465009, 4979805; 465411, 4979790.

(RRR) Land bounded by the following UTM Zone 10, NAD83 coordinates (E, N): 449487, 4976558; 449504, 4974952; 447949, 4974950; 447944, 4974158; 447539, 4974166; 447537, 4973768; 446337, 4973790; 446334, 4973351; 444713, 4973364; 444724, 4974218; 443911, 4974229; 443903, 4973376; 443097, 4973388; 443150, 4979853; 446374, 4979813; 446363, 4978202; 445559, 4978216; 445547, 4976608; 449487, 4976558; and excluding land bound by 446347, 4975789; 445543, 4975806; 445531, 4974203; 446340, 4974189; 446347, 4975789; 446747, 4975780; 446743, 4974979; 447140, 4974971; 447150, 4976177; 446348, 4976190; 446347, 4975789.

(SSS) Land bounded by the following UTM Zone 10, NAD83 coordinates (E, N): 437530, 4979925; 437544, 4980332; 436752, 4980343; 436737, 4979538; 437126, 4979527; 437120, 4979929; 437530, 4979925; 437547, 4978281; 437144, 4978291; 437138, 4977880; 436732, 4977889; 436727, 4977479; 435906, 4977491; 435902, 4977079; 435490, 4977081; 435488, 4978311; 434689, 4978322; 434686, 4977909; 434282, 4977912; 434287, 4978330; 433503, 4978346; 433521, 4980001; 433883, 4979992; 433883, 4979888; 434289, 4979879; 434289, 4979566; 434577, 4979559; 434337, 4979153; 435925, 4979150; 435952, 4980358; 434717, 4980382; 434782, 4981583; 436802, 4981547; 436784, 4981147; 437581, 4981138; 437558, 4980740; 437955, 4980737; 437940, 4979920; 437530, 4979925.

(TTT) Land bounded by the following UTM Zone 10, NAD83 coordinates (E, N): 465411, 4979790; 465409, 4980194; 465809, 4980197; 465808, 4980357; 465729, 4980277; 465622, 4980769; 466014, 4981159; 465918, 4981602; 466286, 4981969; 466580, 4981942; 466426, 4981672; 466260, 4981522; 466440, 4980984; 466207, 4980753; 466207, 4980600; 466606, 4980601; 466606, 4980998; 467006, 4980997; 467005, 4979810; 465411, 4979790.

(UUU) Land bounded by the following UTM Zone 10, NAD83 coordinates (E, N): 460622, 4979621; 460222, 4979626; 460221, 4980022; 459420, 4980032; 459423, 4979637; 459024, 4979642; 459009, 4981219; 457401, 4981225; 457405, 4979629; 455839, 4979590; 455834, 4980405; 454274, 4980410; 454273, 4979616; 455839, 4979590; 455872, 4978042; 454267, 4978028; 454270, 4978822; 452638, 4978888; 452636, 4978103; 451052, 4978133; 451061, 4976544; 449487, 4976558; 449470, 4978159; 448287, 4978174; 448260, 4979790; 449452, 4979761; 449457, 4979360; 451046, 4979325; 451044, 4979722; 451842, 4979697; 451839, 4980490; 452642, 4980457; 452644, 4981241; 454250, 4981207; 454171, 4983002; 452630, 4983018; 452644, 4981241; 451028, 4981324; 451013, 4983186; 455692, 4983088; 455782, 4982435; 456563, 4982426; 456967, 4982425; 456946, 4983082; 460642, 4983031; 461420, 4983074; 461414, 4982407; 462210, 4982402; 462214, 4982660; 463049, 4982643; 463027, 4981839; 463422, 4981823; 463434, 4982229; 463830, 4982217; 463844, 4982627; 464242, 4982625; 464256, 4983039; 464654, 4983036; 464641, 4982622; 465040, 4982620; 465051, 4983030; 465094, 4983034; 465099, 4982646; 465439, 4982644; 465427, 4982213; 465828, 4982210; 465808, 4981491; 465720, 4981403; 463803, 4981396; 463805, 4979850; 462182, 4979909; 462188, 4981200; 460618, 4981206; 460622, 4979621.

(VVV) Land bounded by the following UTM Zone 10, NAD83 coordinates (E, N): 431775, 4981512; 431768, 4980724; 431167, 4980728; 431165, 4980326; 431365, 4980325; 431362, 4979723; 431763, 4979722; 431764, 4979922; 431964, 4979919; 431969, 4980721; 432571, 4980709; 432578, 4981501; 431775, 4981512; 431780, 4981898; 432979, 4981895; 432974, 4981099; 433373, 4981090; 433335, 4977697; 433135, 4977699; 433137, 4977899; 432937, 4977901; 432942, 4978303; 432544, 4978308; 432541, 4978106; 432341, 4978108; 432338, 4977907; 432139, 4977909; 432131, 4977508; 433332, 4977497; 433327, 4977098; 433484, 4977094; 433496, 4977927; 433879, 4977921; 433863, 4976259; 433324, 4976268; 433293, 4974655; 433875, 4974632; 433871, 4975443; 434282, 4975439; 434279, 4975029; 434682, 4975027; 434694, 4974605; 434284, 4974619; 434289, 4974208; 433873, 4974233; 433871, 4973848; 434287, 4973828; 434285, 4973504; 433173, 4973531; 433151, 4969278; 433930, 4969249; 433967, 4968036; 433582, 4968032; 433594, 4967673; 432721, 4967666; 432718, 4966867; 431897, 4966872; 431897, 4967271; 431117, 4967285; 431109, 4966481; 430729, 4966489; 430728, 4965695; 429519, 4965716; 429532, 4966495; 429152, 4966511; 429181, 4967700; 429574, 4967699; 429567, 4967298; 429960, 4967302; 429967, 4967698; 430355, 4967692; 430376, 4968485; 429983, 4968489; 429992, 4969278; 429597, 4969290; 429596, 4968897; 427480, 4968945; 427529, 4969336; 427890, 4969334; 427906, 4970114; 427511, 4970118; 427522,

4970509; 426823, 4970533; 426832, 4970919; 424015, 4970952; 424026, 4971349; 423463, 4971361; 423471, 4972541; 424045, 4972523; 424044, 4973310; 423489, 4973320; 423567, 4975240; 424967, 4975220; 424977, 4975600; 424902, 4975602; 424899, 4976387; 424531, 4976380; 424526, 4977182; 424922, 4977178; 424919, 4976781; 425323, 4976779; 425306, 4975615; 425379, 4975613; 425382, 4977605; 426951, 4977549; 426961, 4977946; 427747, 4977935; 427765, 4977124; 428583, 4977124; 428585, 4977922; 427747, 4977935; 427728, 4978740; 426957, 4978743; 426945, 4977960; 426141, 4977988; 426149, 4978783; 425388, 4978793; 425398, 4979583; 423696, 4979616; 423790, 4982011; 425373, 4981965; 425384, 4983586; 426178, 4983573; 426188, 4984374; 426982, 4984367; 426973, 4983565; 428169, 4983551; 428154, 4982737; 429780, 4982736; 429774, 4982331; 429369, 4982322; 429365, 4981908; 428963, 4981921; 428961, 4981144; 430970, 4981132; 430976, 4981921; 431378, 4981910; 431374, 4981519; 431775, 4981512; and excluding land bound by 430159, 4980739; 430160, 4980340; 430084, 4980341; 430089, 4979934; 430165, 4979932; 430163, 4979125; 428140, 4979155; 428131, 4978744; 430557, 4978720; 430564, 4979929; 430962, 4979926; 430967, 4980730; 430159, 4980739; and excluding land bound by 430130, 4977126; 430119, 4976329; 430925, 4976320; 430928, 4977112; 430130, 4977126; and excluding land bound by 431721, 4977112; 431724, 4976312; 432524, 4976305; 432525, 4977101; 431721, 4977112; and excluding land bound by 432104, 4975514; 432103, 4973930; 433167, 4973916; 432880, 4973931; 432871, 4975510; 432104, 4975514; and excluding land bound by 433170, 4973773; 433172, 4973637; 433253, 4973684; 433170, 4973773; and excluding land bound by 424451, 4971341; 425256, 4971324; 425261, 4971712; 424469, 4971726; 424451, 4971341.

(WWW) Land bounded by the following UTM Zone 10, NAD83 coordinates (E, N): 424945, 4993129; 424947, 4992882; 424539, 4992895; 424539, 4993139; 424945, 4993129.

(XXX) Land bounded by the following UTM Zone 10, NAD83 coordinates (E, N): 423153, 4993160; 423433, 4993158; 423463, 4993100; 423472, 4993158; 423706, 4993156; 424435, 4992629; 424744, 4992609; 424743, 4992702; 424948, 4992699; 424950, 4992424; 425341, 4992425; 425335, 4991630; 426106, 4991626; 426101, 4991429; 426494, 4991432; 426489, 4991235; 427667, 4991235; 427692, 4992028; 426315, 4992029; 426321, 4992229; 426123, 4992228; 426128, 4992429; 425731, 4992427; 425758, 4993110; 429280, 4993047; 429265, 4991588; 429906, 4991568; 430024, 4991570; 430031, 4991973; 430398, 4991968; 430435, 4993039; 432046, 4993031; 431997, 4991550; 431178, 4991529; 431162, 4990757; 432765, 4990716; 432735, 4989947; 431934, 4989950; 431950, 4990349; 431552, 4990354; 431536, 4989556; 431143, 4989562; 431144, 4989962; 429577, 4990008; 429570, 4989192; 431925, 4989150; 431925, 4988365; 431483, 4988367; 431439, 4986736; 430227, 4986748; 430628, 4986721; 430624, 4986347; 431024, 4986343; 431012, 4985937; 429408, 4985962; 429419, 4986358; 429018, 4986364; 428984, 4985168; 428184, 4985172; 428207, 4985772; 427914, 4985772; 427895, 4985370; 427597, 4985371; 427587, 4985170; 426991, 4985173; 427030, 4985974; 427428, 4985974; 427448, 4986370; 427049, 4986375; 427113, 4988451; 426713, 4988448; 426642, 4987172; 425830, 4987205; 425912, 4988459; 424808, 4988473; 424841, 4988344; 425084, 4988061; 425035, 4987533; 424659, 4987546; 424661, 4987590; 423548, 4987594; 423552, 4987947; 423719, 4987886; 423772, 4988105; 423554, 4988131; 423557, 4988396; 422294, 4988406; 422290, 4988788; 421947, 4988793; 421955, 4989992; 420127, 4990001; 420067, 4990115; 420010, 4990101; 419975, 4990142; 420155, 4990257; 420147, 4990441; 420224, 4990555; 420139, 4990673; 420044, 4990644; 420062, 4990786; 420392, 4990912; 420654, 4991147; 420686, 4991321; 420561, 4991417; 420514, 4991551; 420455, 4991548; 420452, 4991652; 420604, 4991658; 420730, 4991813; 420532, 4991889; 420395, 4991850; 420340, 4991971; 420440, 4992133; 420568, 4992202; 420831, 4992812; 420926, 4992726; 420973, 4992756; 420991, 4992871; 421347, 4993213; 423153, 4993160; and excluding land bound by 427640, 4990421; 427625, 4990038; 428025, 4990033; 428014, 4989629; 428777, 4989602; 428798, 4990411; 427640, 4990421; and excluding land bound by 422679, 4989191; 423459, 4989184; 423464, 4989581; 422689, 4989588; 422679, 4989191; and excluding land bound by 424538, 4989263; 424548, 4989169; 424808, 4989007; 424990, 4989033; 425089, 4989144; 425080, 4989257; 424538, 4989263.

(YYY) Land bounded by the following UTM Zone 10, NAD83 coordinates (E, N): 446067, 5016711; 446099, 5016090; 445385, 5016086; 445409, 5017136; 445758, 5017122; 445728, 5016731; 446067, 5016711.

(ZZZ) Land bounded by the following UTM Zone 10, NAD83 coordinates (E, N): 446067, 5016711; 446150, 5017504; 446505, 5017498; 446456, 5016712; 446067, 5016711.

(AAAA) Land bounded by the following UTM Zone 10, NAD83 coordinates (E, N): 452427, 5019875; 450844, 5019812; 450888, 5020645; 451657, 5020658; 451639, 5020235; 452433, 5020273; 452427, 5019875.

(BBBB) Land bounded by the following UTM Zone 10, NAD83 coordinates (E, N): 447911, 5021537; 447165, 5021560; 447059, 5020621; 446689, 5020675; 446598, 5019869; 446970, 5019833; 447014, 5020227; 447747, 5020171; 447911, 5021537; 449404, 5021502; 449293, 5019825; 450068, 5019818; 450093, 5020234; 450480, 5020231; 450456, 5019815; 450844, 5019812; 450861, 5018252; 452429, 5018292; 452427, 5019875; 454035, 5019898; 454043, 5020690; 455634, 5020686; 455642, 5019878; 454436, 5019895; 454430, 5019098; 454831, 5019088; 454834, 5019489; 455638, 5019473; 455642, 5019878; 457248, 5019879; 457254, 5019484; 457657, 5019484; 457652, 5019881; 458052, 5019876; 458061, 5019485; 458878, 5019485; 458863, 5019890; 461694, 5019870; 461690, 5019466; 461290, 5019470; 461288, 5019067; 461687, 5019062; 461680, 5018258; 462077, 5018254; 462095, 5019866; 463763, 5019854; 463738, 5018249; 464541, 5018257; 464549, 5018661; 464946, 5018668; 464940, 5018262; 465340, 5018267; 465324, 5017081; 466118, 5017082; 466110, 5016683; 466506, 5016678; 466486, 5015057; 465287, 5015066; 465285, 5014669; 466486, 5014662; 466488, 5013871; 466087, 5013874; 466088, 5013478; 466890, 5013470; 466867, 5011893; 466066, 5011889; 466077, 5012682; 465270, 5012688; 465274, 5013477; 464475, 5013474; 464467, 5011875; 464866, 5011880; 464841, 5010673; 464437, 5010670; 464427, 5010267; 463629, 5010265; 463618, 5008692; 461963, 5008676; 461953, 5007474; 462800, 5007481; 462802, 5007881;

463205, 5007884; 463202, 5007083; 461951, 5007073; 460339, 5007094; 460354, 5008287; 459564, 5008292; 459570, 5008688; 458781, 5008691; 458776, 5009490; 457159, 5009532; 457159, 5008740; 458781, 5008691; 458773, 5008297; 459564, 5008292; 459557, 5007897; 459953, 5007893; 459941, 5007100; 457553, 5007131; 457555, 5007531; 457156, 5007537; 457155, 5007136; 456751, 5007136; 456759, 5008339; 456359, 5008338; 456362, 5008740; 455565, 5008740; 455569, 5009139; 455172, 5009143; 455175, 5009539; 455572, 5009538; 455578, 5010336; 455975, 5010333; 455978, 5010731; 456771, 5010724; 456782, 5011514; 455985, 5011527; 455985, 5012328; 455590, 5012333; 455577, 5012731; 455185, 5012732; 455187, 5012331; 454789, 5012329; 454784, 5011923; 455593, 5011935; 455578, 5010336; 455181, 5010333; 455185, 5011134; 454009, 5011136; 453992, 5011935; 453197, 5011943; 453190, 5010336; 453588, 5010330; 453601, 5011141; 454008, 5011136; 453984, 5009543; 454777, 5009540; 454772, 5008752; 455565, 5008740; 455560, 5007934; 453977, 5007967; 453976, 5007568; 455557, 5007539; 455554, 5007145; 453976, 5007170; 453929, 5006373; 452382, 5006394; 452372, 5003227; 450769, 5003256; 450761, 5002423; 442654, 5002491; 442639, 4999882; 440736, 4999882; 439283, 5001159; 439417, 5001503; 439337, 5001825; 440006, 5001845; 440000, 5002172; 439589, 5002166; 439574, 5002867; 441175, 5002849; 441181, 5003645; 440378, 5003656; 440376, 5003254; 439199, 5003271; 439154, 5004096; 439029, 5004314; 439071, 5004539; 438870, 5004986; 438966, 5005300; 439068, 5005333; 439371, 5005242; 439566, 5005259; 439665, 5005347; 439814, 5006048; 440236, 5006265; 440452, 5006725; 440825, 5007028; 440876, 5007437; 440783, 5007918; 440719, 5008067; 440363, 5008353; 440330, 5008759; 440417, 5009150; 440495, 5009286; 440747, 5009412; 441198, 5009469; 441614, 5009676; 442131, 5009783; 442594, 5010028; 442541, 5010520; 442589, 5010840; 442835, 5010838; 442834, 5011249; 443233, 5011246; 443244, 5011897; 443393, 5011899; 443407, 5012692; 444596, 5012714; 444587, 5011902; 446180, 5011913; 446172, 5013111; 444592, 5013101; 444590, 5013883; 446163, 5013896; 446166, 5013510; 447762, 5013532; 447704, 5015046; 446153, 5015054; 446110, 5015882; 446889, 5015876; 446867, 5016295; 447655, 5016283; 447639, 5016696; 448434, 5016662; 448435, 5017453; 447644, 5017479; 447653, 5018242; 446234, 5018297; 446232, 5018702; 445075, 5018703; 445065, 5017920; 444679, 5017926; 444640, 5017145; 443872, 5017060; 443856, 5016664; 443392, 5016611; 443333, 5017362; 442921, 5017412; 442921, 5017713; 442930, 5018208; 443368, 5018189; 443417, 5019724; 443611, 5019753; 443582, 5018987; 444299, 5019052; 444314, 5019437; 444687, 5019480; 444712, 5019870; 444330, 5019822; 444438, 5020688; 445944, 5020725; 445992, 5021134; 445616, 5021134; 445713, 5021913; 444954, 5021923; 444984, 5022227; 444604, 5022272; 444492, 5021122; 443579, 5021091; 443645, 5021648; 443324, 5021660; 443340, 5022422; 443839, 5022363; 443870, 5023084; 445050, 5022832; 445214, 5023134; 445903, 5023156; 445794, 5022536; 446181, 5022539; 446136, 5022224; 446518, 5022222; 446568, 5022542; 446957, 5022589; 447012, 5022928; 448192, 5023126; 448542, 5023115; 448349, 5021925; 447982, 5021934; 447911, 5021537; and excluding land bound by 448106, 5019426; 448884, 5019425; 448903, 5019822; 447737, 5019824; 447717, 5019428; 448106, 5019426; and excluding land bound by 455637, 5018114; 455629, 5017508; 457270, 5017502; 457270, 5018299; 455639, 5018309; 455637, 5018114; and excluding land bound by 454042, 5016722; 454022, 5015116; 454800, 5015115; 454808, 5015513; 454417, 5015515; 454436, 5016719; 454042, 5016722; 454029, 5017518; 453230, 5017510; 453231, 5016717; 454042, 5016722; and excluding land bound by 450868, 5017079; 450869, 5017472; 450019, 5017448; 450007, 5017809; 449220, 5017826; 449231, 5016621; 449637, 5016641; 449629, 5017039; 450033, 5017052; 450047, 5016656; 450867, 5016686; 450868, 5017079; and excluding land bound by 452028, 5016308; 452025, 5015914; 452415, 5015921; 452419, 5016711; 451642, 5016692; 451638, 5016299; 452028, 5016308; and excluding land bound by 448663, 5015851; 448647, 5016252; 448052, 5016271; 448068, 5015863; 448663, 5015851; and excluding land bound by 458888, 5015135; 458831, 5013513; 459627, 5013496; 459672, 5015109; 458888, 5015135; and excluding land bound by 462878, 5014660; 462876, 5014255; 463680, 5014262; 463687, 5015062; 462879, 5015065; 462878, 5014660; and excluding land bound by 455608, 5013526; 455585, 5013128; 455984, 5013124; 455987, 5013522; 455608, 5013526; and excluding land bound by 461215, 5013463; 461188, 5011060; 461985, 5011046; 462007, 5013446; 461215, 5013463; and excluding land bound by 459991, 5011478; 459592, 5011482; 459587, 5010279; 460380, 5010276; 460391, 5011474; 459991, 5011478; and excluding land bound by 457973, 5011102; 458013, 5012709; 458813, 5012706; 458822, 5013109; 457221, 5013112; 457175, 5011117; 457973, 5011102; and excluding land bound by 452403, 5013515; 453211, 5013528; 453233, 5015119; 452417, 5015118; 452403, 5013515; 452015, 5013529; 452011, 5012725; 451621, 5012715; 451626, 5013541; 450466, 5013562; 450460, 5013950; 450847, 5013954; 450839, 5014724; 450052, 5014699; 450044, 5015059; 449665, 5015055; 449668, 5014697; 449284, 5014695; 449313, 5012716; 450856, 5012694; 450842, 5011926; 450267, 5011923; 450291, 5011530; 449712, 5011533; 449728, 5011143; 449316, 5011149; 449317, 5011536; 447771, 5011543; 447762, 5011160; 447366, 5011141; 447368, 5010758; 446555, 5010719; 446564, 5009929; 447387, 5009971; 447369, 5010374; 447766, 5010376; 447764, 5010768; 449315, 5010760; 449313, 5010371; 449756, 5010397; 449732, 5011050; 450326, 5011046; 450336, 5010956; 450697, 5010950; 450713, 5010859; 450897, 5010856; 450993, 5010400; 451787, 5010400; 451795, 5009995; 452090, 5009974; 452098, 5009192; 452388, 5009170; 452385, 5010347; 451787, 5010400; 451745, 5010772; 452386, 5010752; 452388, 5011157; 452046, 5011151; 452025, 5011544; 452394, 5011554; 452403, 5013515; and excluding land bound by 451003, 5010017; 450604, 5010018; 450622, 5009234; 451021, 5009237; 451003, 5010017; and excluding land bound by 448888, 5014326; 448890, 5014688; 448107, 5014674; 448121, 5013921; 448892, 5013940; 448888, 5014326; and excluding land bound by 451627, 5014721; 451233, 5014722; 451237, 5013944; 452016, 5013925; 452020, 5014719; 451627, 5014721; and excluding land bound by 452390, 5007980; 453183, 5007974; 453181, 5008773; 452389, 5008780; 452390, 5007980; and excluding land bound by 446784, 5007592; 446774, 5007207; 446979, 5007208; 446994, 5007596; 446784, 5007592; and excluding land bound by 448794, 5004084; 449580, 5004085; 449637, 5004881; 448849, 5004888; 448794, 5004084.

(CCCC) Land bounded by the following UTM Zone 10, NAD83 coordinates (E, N): 449329, 5033180; 449308, 5032411; 448157, 5032447; 447005, 5032395; 447010, 5032768; 445859, 5032764; 445860, 5032380; 445095, 5032383; 445109, 5031982; 444333, 5031975; 444329, 5032370; 444712, 5032377; 444716, 5032775; 445482, 5032774; 445486, 5033167; 445858, 5033149; 445858, 5033497; 446631, 5033477; 447406, 5033554; 447396, 5032793; 448550, 5032826; 448568, 5033609; 449340, 5033565; 449329, 5033180.

(DDDD) Land bounded by the following UTM Zone 10, NAD83 coordinates (E, N): 445477, 5034325; 445474, 5033905; 445091, 5033966; 445114, 5033185; 444326, 5033161; 444325, 5033546; 443938, 5033531; 443938, 5033149; 443478, 5033135; 443486, 5033893; 444708, 5033948; 444708, 5034337; 445477, 5034325.

(EEEE) Land bounded by the following UTM Zone 10, NAD83 coordinates (E, N): 445477, 5034325; 445479, 5034745; 445864, 5034743; 445861, 5034294; 445477, 5034325.

(FFFF) Land bounded by the following UTM Zone 10, NAD83 coordinates (E, N): 445146, 5036303; 445122, 5035915; 446653, 5035994; 446645, 5035634; 447417, 5035619; 447415, 5035199; 448189, 5035210; 448998, 5035139; 448963, 5033975; 448189, 5034026; 447411, 5033935; 447413, 5034357; 446636, 5034292; 446641, 5035188; 444709, 5035111; 444709, 5034725; 443938, 5034684; 443936, 5035060; 443481, 5035031; 443492, 5036163; 444355, 5036236; 444338, 5035852; 444730, 5035883; 444750, 5036270; 445146, 5036303.

(GGGG) Land bounded by the following UTM Zone 10, NAD83 coordinates (E, N): 440891, 5036618; 440876, 5036214; 440491, 5036217; 440493, 5036603; 440891, 5036618.

(HHHH) Land bounded by the following UTM Zone 10, NAD83 coordinates (E, N): 440891, 5036618; 440907, 5037022; 440505, 5036990; 440519, 5037450; 440109, 5037446; 440114, 5037834; 439713, 5037838; 439707, 5037442; 438909, 5037449; 438912, 5037847; 438512, 5037874; 438515, 5038633; 438112, 5038666; 438113, 5037900; 437713, 5037926; 437708, 5039091; 437304, 5039129; 437294, 5039927; 436486, 5039952; 436484, 5040349; 436082, 5040361; 436084, 5041172; 438835, 5041106; 438842, 5041188; 438967, 5041166; 438872, 5041105; 438955, 5040125; 439674, 5040162; 439678, 5039754; 438522, 5039787; 438517, 5039016; 440065, 5038974; 440064, 5038604; 440432, 5038605; 440451, 5039341; 441208, 5039275; 441243, 5038920; 442018, 5038868; 441965, 5039208; 441587, 5039241; 441589, 5040666; 441211, 5040649; 441136, 5041806; 440405, 5041847; 440409, 5041067; 440016, 5041077; 440024, 5042243; 440767, 5042203; 440761, 5042955; 441128, 5042904; 441130, 5043276; 441502, 5043222; 441508, 5043591; 441884, 5043534; 442271, 5043640; 442251, 5042890; 442639, 5042978; 442629, 5042594; 441851, 5042436; 441896, 5041092; 443080, 5041136; 443193, 5039400; 443557, 5039457; 443571, 5038397; 443984, 5038457; 443992, 5038832; 444761, 5038947; 444788, 5037809; 444393, 5037763; 444389, 5037085; 444316, 5037085; 444316, 5037023; 444389, 5037001; 443516, 5036914; 443553, 5037996; 442853, 5038103; 442860, 5037239; 443219, 5037172; 443204, 5036795; 442479, 5036907; 442507, 5037306; 442152, 5037373; 442085, 5036664; 440891, 5036618.

(IIII) Land bounded by the following UTM Zone 10, NAD83 coordinates (E, N): 449185, 4921853; 449166, 4920203; 447537, 4920205; 447535, 4921894; 449185, 4921853.

(JJJJ) Land bounded by the following UTM Zone 10, NAD83 coordinates (E, N): 455846, 4976382; 455691, 4975553; 455817, 4974739; 454203, 4974746; 454260, 4976410; 455846, 4976382.

(KKKK) Land bounded by the following UTM Zone 10, NAD83 coordinates (E, N): 452632, 4976535; 452628, 4974966; 451070, 4974955; 451061, 4976544; 452632, 4976535.

(LLLL) Land bounded by the following UTM Zone 10, NAD83 coordinates (E, N): 455846, 4976382; 455872, 4978042; 457465, 4978044; 457440, 4976449; 455846, 4976382.

(MMMM) Land bounded by the following UTM Zone 10, NAD83 coordinates (E, N): 452632, 4976535; 452636, 4978103; 454267, 4978028; 454260, 4976410; 452632, 4976535.

(NNNN) Land bounded by the following UTM Zone 10, NAD83 coordinates (E, N): 459051, 4978059; 457465, 4978044; 457381, 4978844; 457405, 4979629; 459024, 4979642; 459051, 4978059.

(OOOO) Land bounded by the following UTM Zone 10, NAD83 coordinates (E, N): 454125, 5010702; 454189, 5010701; 454191, 5010326; 453987, 5010325; 453997, 5010704; 454125, 5010702.

(iii) Note: Map of Northern Oregon Coast Ranges Unit follows:

Critical Habitat for Northern Spotted Owl (*Strix occidentalis caurina*)

Unit: Northern Oregon Coast Ranges, Oregon

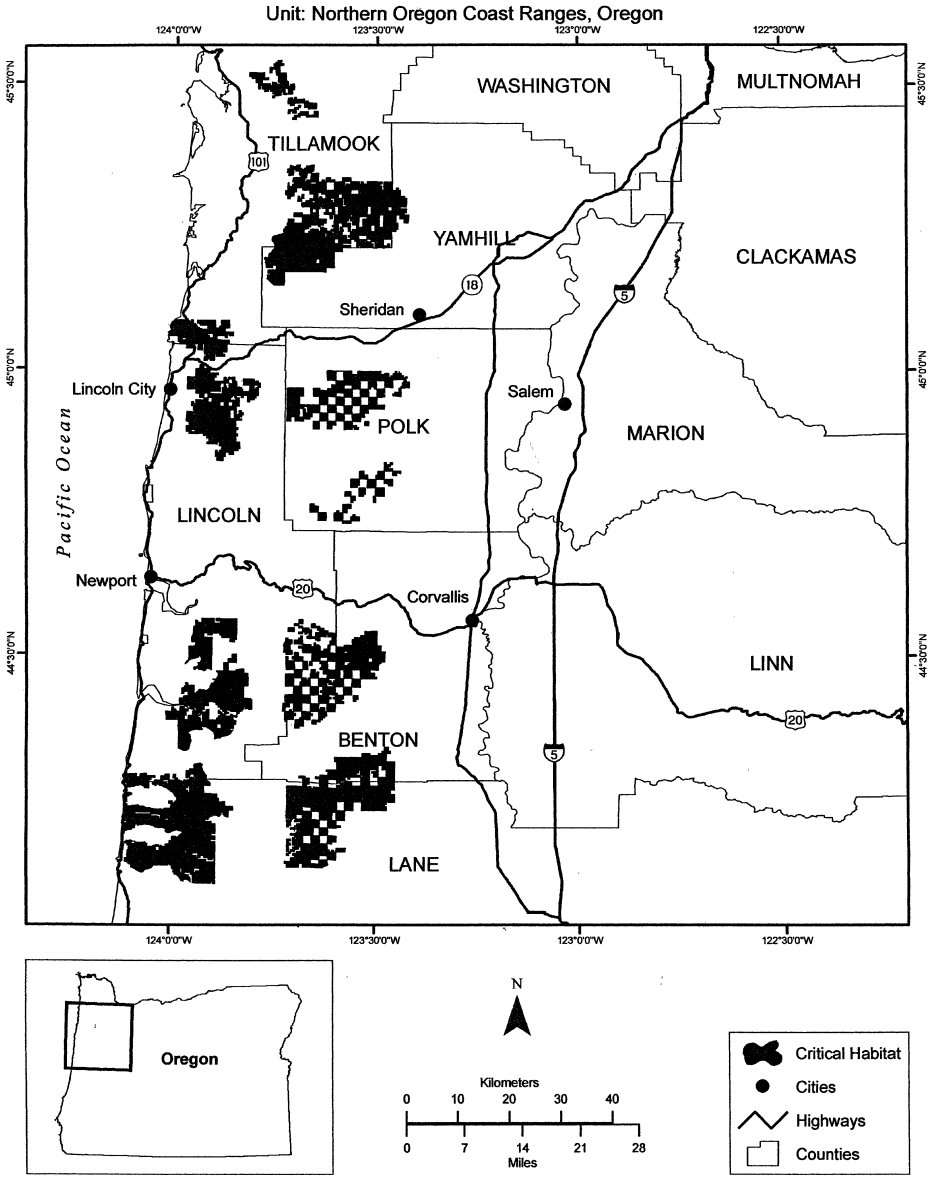

(15) Southern Oregon Coast Ranges Unit (Unit 8). Coos, Douglas, and Lane Counties, Oregon.

(i) The Southern Oregon Coast Ranges Unit consists of 212, 700 ac (86, 100 ha) and is comprised of lands managed by the Siuslaw National Forest (67, 800 ac (27, 400 ha)) and Eugene, Roseburg, and Coos Bay BLM Districts (144, 900 ac (58, 600 ha)).

(ii) From USGS 1:24, 000 scale quadrangles Baldy Mountain, Callahan, Camas Valley, Coos Mountain, Deer Head Point, Devils Graveyard, Dora, Goodwin Peak, Kellogg, Kelly Butte, Kenyon Mountain, Loon Lake,

Mapleton, Mount Gurney, North Fork, Old Blue, Reedsport, Roman Nose Mountain, Scottsburg, Sitkum, Smith River Falls, Tiernan, Tioga, Twin Sisters, and Tyee.

(A) Land bounded by the following UTM Zone 10, NAD83 coordinates (E, N): 439679, 4773563; 439685, 4775173; 441297, 4775147; 441274, 4773528; 439679, 4773563.

(B) Land bounded by the following UTM Zone 10, NAD83 coordinates (E, N): 438105, 4775219; 438091, 4774431; 438888, 4774399; 438880, 4773597; 439679, 4773563; 439673, 4771953; 438062, 4772029; 438081, 4773630; 436430, 4773589; 436437, 4775180; 438105, 4775219.

(C) Land bounded by the following UTM Zone 10, NAD83 coordinates (E, N): 439685, 4775173; 438105, 4775219; 438112, 4776809; 439691, 4776783; 439685, 4775173.

(D) Land bounded by the following UTM Zone 10, NAD83 coordinates (E, N): 436441, 4776800; 436437, 4775180; 434752, 4775181; 434766, 4776819; 436441, 4776800.

(E) Land bounded by the following UTM Zone 10, NAD83 coordinates (E, N): 431566, 4776827; 431178, 4776823; 431184, 4777632; 431588, 4777636; 431566, 4776827.

(F) Land bounded by the following UTM Zone 10, NAD83 coordinates (E, N): 434875, 4778431; 434875, 4777612; 434766, 4776819; 433187, 4776801; 433197, 4778470; 434875, 4778431.

(G) Land bounded by the following UTM Zone 10, NAD83 coordinates (E, N): 438112, 4776809; 436441, 4776800; 436488, 4778403; 436896, 4778396; 436890, 4778807; 437297, 4778794; 437302, 4778390; 438116, 4778382; 438112, 4776809.

(H) Land bounded by the following UTM Zone 10, NAD83 coordinates (E, N): 433206, 4780072; 433197, 4778470; 431986, 4778434; 431979, 4778035; 430782, 4778027; 430781, 4777629; 430380, 4777625; 430388, 4778427; 431585, 4778425; 431612, 4780090; 433206, 4780072.

(I) Land bounded by the following UTM Zone 10, NAD83 coordinates (E, N): 436488, 4778403; 434875, 4778431; 434833, 4780104; 436458, 4780084; 436488, 4778403.

(J) Land bounded by the following UTM Zone 10, NAD83 coordinates (E, N): 430006, 4780118; 429992, 4779266; 429592, 4779269; 429573, 4778440; 428356, 4778457; 428376, 4778868; 427571, 4778858; 427599, 4779276; 428396, 4779278; 428438, 4780128; 430006, 4780118.

(K) Land bounded by the following UTM Zone 10, NAD83 coordinates (E, N): 438040, 4780854; 438030, 4780067; 437225, 4780084; 437251, 4780476; 437643, 4780467; 437664, 4780862; 438040, 4780854.

(L) Land bounded by the following UTM Zone 10, NAD83 coordinates (E, N): 425327, 4781755; 425314, 4781354; 426094, 4781348; 426095, 4780544; 425694, 4780548; 425685, 4780149; 426883, 4780138; 426694, 4778446; 425896, 4778450; 425896, 4778045; 426700, 4778041; 426694, 4778446; 427544, 4778440; 427541, 4777635; 428345, 4777634; 428347, 4776829; 426716, 4776828; 426706, 4777636; 425084, 4777644; 425073, 4776831; 423110, 4776880; 423109, 4777282; 423476, 4777273; 423477, 4778475; 424710, 4778454; 424735, 4778859; 425111, 4778858; 425199, 4779677; 423984, 4779686; 424020, 4780148; 423115, 4780136; 423164, 4782106; 423539, 4782116; 423544, 4781726; 425327, 4781755; and excluding land bound by 425097, 4778457; 425092, 4778052; 425493, 4778049; 425497, 4778454; 425097, 4778457.

(M) Land bounded by the following UTM Zone 10, NAD83 coordinates (E, N): 451793, 4796896; 452189, 4796896; 452184, 4796492; 451786, 4796493; 451793, 4796896.

(N) Land bounded by the following UTM Zone 10, NAD83 coordinates (E, N): 451793, 4796896; 451385, 4796897; 451391, 4797315; 451800, 4797311; 451793, 4796896.

(O) Land bounded by the following UTM Zone 10, NAD83 coordinates (E, N): 451788, 4799349; 451808, 4797726; 451031, 4797739; 451003, 4799347; 451788, 4799349.

(P) Land bounded by the following UTM Zone 10, NAD83 coordinates (E, N): 430079, 4797757; 428481, 4797778; 428458, 4796164; 430053, 4796140; 430079, 4797757; 431677, 4797746; 431652, 4796122; 433262, 4796109; 433253, 4795022; 434787, 4795003; 434797, 4796232; 436409, 4796203; 436390, 4794599; 434784, 4794594; 434773, 4793786; 435587, 4793789; 435586, 4792981; 436409, 4792984; 436390, 4794599; 438014, 4794603; 438015, 4792582; 436406, 4792590; 436394, 4791792; 437997, 4791777; 437960, 4789755; 438053, 4789754; 438063, 4786436; 436462, 4786438; 436466, 4788053; 435653, 4788039; 435650, 4787635; 434837, 4787615; 434835, 4787206; 435242, 4787218; 435240, 4786503; 436462, 4786438; 436447, 4784858; 438061, 4784847; 438063, 4784173; 438347, 4784156; 438473, 4784046; 438520, 4783946; 438282, 4783885; 438243, 4783690; 438368, 4783509; 438562, 4783528; 438597, 4783263; 436442, 4783252; 436436, 4781659; 434822, 4781663; 434833, 4780104; 433206, 4780072; 433222, 4781640; 431601, 4781682; 431612, 4780090; 430006, 4780118; 430013, 4781694; 428410, 4781704; 428415, 4781304; 428814, 4781301; 428817, 4780901; 428420, 4780904; 428438, 4780128; 426883, 4780138; 426882, 4781734; 425327, 4781755; 425284, 4782540; 424478, 4782523; 424461, 4783313; 423197, 4783289; 423353, 4788141; 424465, 4788131; 424440, 4788535; 425293, 4788520; 425213, 4789742; 426005, 4789723; 425991, 4791358; 425189, 4791363; 425213, 4789742; 423426, 4789779; 423481, 4794628; 425285, 4794587; 425240, 4792972; 426045, 4792955; 426059, 4793765; 426862, 4793747; 426794, 4791357; 428362, 4791328; 428391, 4789680; 426797, 4789705; 426929, 4788891; 427296, 4788883; 427322, 4788070; 428483, 4788044; 428435, 4786457; 429620, 4786461; 429623, 4786854; 430019, 4786855; 430023, 4787245; 429230, 4787251; 429235, 4788040; 428483, 4788044; 428495, 4788843; 428391, 4789680; 429998, 4789669; 430035, 4788059; 431589, 4788048; 431585, 4787653; 432391, 4787643; 432387, 4787247; 431984, 4787252; 431980, 4786451; 432784, 4786440; 432785, 4786840; 433606, 4786842; 433607, 4787228; 433183, 4787236; 433199, 4788032; 433618, 4788022; 433622, 4788432; 434027, 4788428; 434028, 4788842; 434835, 4788844; 434833, 4789253; 434430, 4789251; 434430, 4789786; 433548, 4789791; 433551, 4790192; 433952, 4790189; 433955, 4790591; 433214, 4790596; 433221, 4791258; 431604, 4791262; 431617, 4792886; 433231, 4792862; 433222, 4791400; 434762, 4791386; 434761, 4790585; 435164, 4790583; 435166, 4790985; 435571, 4790984; 435567, 4790582; 435966, 4790581; 435960, 4789773; 436361,

4789770; 436387, 4791387; 434762, 4791386; 434762, 4792978; 433233, 4793003; 433236, 4793264; 431625, 4793290; 431617, 4792886; 430006, 4792910; 430034, 4794521; 431640, 4794499; 431644, 4795307; 430040, 4795328; 430034, 4794521; 429244, 4794527; 429202, 4792932; 430006, 4792910; 429984, 4791292; 428362, 4791328; 428378, 4792140; 427595, 4792153; 427610, 4792962; 428399, 4792955; 428420, 4793751; 426862, 4793747; 426860, 4794569; 425285, 4794587; 425222, 4796223; 423503, 4796196; 423528, 4797900; 424449, 4797873; 424465, 4798665; 424066, 4798668; 424071, 4799052; 424473, 4799049; 424482, 4799523; 423553, 4799535; 423557, 4799788; 422770, 4799789; 422795, 4800413; 423589, 4800406; 423631, 4801137; 425699, 4801123; 425688, 4799512; 427281, 4799491; 427292, 4801106; 428878, 4801071; 428872, 4799483; 430102, 4799481; 430079, 4797757; and excluding land bound by 426042, 4797019; 426026, 4796207; 426846, 4796192; 426862, 4796999; 426042, 4797019; 426050, 4797425; 426873, 4797400; 426880, 4797803; 425256, 4797850; 425233, 4797028; 426042, 4797019; and excluding land bound by 432838, 4793672; 433241, 4793665; 433244, 4794070; 431636, 4794096; 431632, 4793693; 432838, 4793672; and excluding land bound by 424014, 4785535; 424030, 4784709; 424229, 4784713; 424224, 4784519; 425393, 4784510; 425396, 4785708; 425194, 4785725; 425191, 4786102; 423677, 4786129; 423671, 4785539; 424014, 4785535; and excluding land bound by 433188, 4784848; 431986, 4784850; 431995, 4783662; 431598, 4783666; 431608, 4783265; 433207, 4783245; 433188, 4784848; 434014, 4784864; 434015, 4785668; 433179, 4785642; 433188, 4784848; and excluding land bound by 427245, 4785663; 426849, 4785666; 426842, 4784880; 428429, 4784875; 428433, 4785653; 427245, 4785663; and excluding land bound by 434422, 4785278; 434420, 4784875; 434827, 4784884; 434829, 4785289; 434422, 4785278.

(Q) Land bounded by the following UTM Zone 10, NAD83 coordinates (E, N): 455768, 4802572; 455769, 4801781; 456559, 4801748; 456560, 4800983; 457385, 4800909; 457392, 4802518; 458208, 4802518; 458202, 4802115; 458614, 4802114; 458612, 4801710; 458195, 4801711; 458184, 4800984; 457996, 4800983; 457993, 4800504; 456982, 4800531; 457005, 4799706; 456603, 4799712; 456617, 4799298; 455813, 4799303; 455770, 4800990; 454984, 4800985; 455010, 4799309; 455813, 4799303; 455792, 4797275; 456590, 4797269; 456588, 4797671; 457390, 4797666; 457385, 4796049; 455415, 4796048; 455405, 4797275; 455018, 4797275; 455018, 4797684; 454633, 4797688; 454630, 4797275; 454242, 4797276; 454235, 4796859; 455019, 4796866; 455020, 4796446; 454228, 4796444; 454221, 4796027; 452581, 4796086; 452582, 4796490; 453005, 4796478; 453012, 4797296; 452585, 4797304; 452587, 4797712; 452197, 4797719; 452193, 4798938; 452593, 4798929; 452591, 4798524; 453408, 4798513; 453389, 4799327; 452993, 4799333; 452998, 4800149; 453395, 4800148; 453401, 4800970; 454590, 4800983; 454583, 4801779; 454978, 4801779; 454976, 4802178; 455372, 4802177; 455370, 4802574; 455768, 4802572.

(R) Land bounded by the following UTM Zone 10, NAD83 coordinates (E, N): 457392, 4802518; 455768, 4802572; 455767, 4802967; 456167, 4802959; 456170, 4803351; 456986, 4803331; 456980, 4802936; 457394, 4802919; 457392, 4802518.

Land bounded by the following UTM Zone 10, NAD83 coordinates (E, N): 449452, 4805768; 449428, 4805406; 448261, 4805390; 448251, 4805006; 448635, 4805019; 448607, 4804265; 447859, 4804212; 447876, 4805775; 449452, 4805768.

(S) Land bounded by the following UTM Zone 10, NAD83 coordinates (E, N): 451030, 4804288; 451010, 4803433; 451411, 4803476; 451427, 4804336; 451030, 4804288; 451026, 4805967; 452636, 4805993; 452604, 4806234; 453042, 4806156; 454201, 4806428; 454184, 4805779; 455831, 4805762; 455764, 4804150; 454966, 4804178; 454966, 4803780; 454567, 4803793; 454564, 4804192; 454164, 4804206; 454186, 4802591; 453009, 4802696; 453008, 4802257; 452598, 4802282; 452585, 4800961; 451807, 4801002; 450994, 4800930; 450991, 4802577; 449367, 4802707; 449356, 4804319; 448982, 4804292; 449001, 4804662; 450205, 4804695; 450193, 4804304; 451030, 4804288; and excluding land bound by 451811, 4803519; 451797, 4802655; 452603, 4802732; 452611, 4803605; 451811, 4803519; and excluding land bound by 452994, 4805790; 452634, 4805795; 452617, 4804221; 452977, 4804218; 452994, 4805790.

(T) Land bounded by the following UTM Zone 10, NAD83 coordinates (E, N): 451027, 4807636; 451075, 4809019; 452616, 4809025; 452612, 4807818; 453425, 4807809; 453427, 4808214; 453832, 4808212; 453826, 4807637; 452610, 4807416; 452314, 4807134; 452302, 4807052; 452216, 4807063; 452215, 4807471; 451027, 4807636.

(U) Land bounded by the following UTM Zone 10, NAD83 coordinates (E, N): 452616, 4809025; 452619, 4809426; 453438, 4809419; 453432, 4809017; 452616, 4809025.

(V) Land bounded by the following UTM Zone 10, NAD83 coordinates (E, N): 452630, 4810633; 453049, 4810630; 453037, 4809825; 452623, 4809828; 452630, 4810633.

(W) Land bounded by the following UTM Zone 10, NAD83 coordinates (E, N): 451024, 4810672; 451075, 4809019; 449528, 4809034; 449500, 4810639; 451024, 4810672.

(X) Land bounded by the following UTM Zone 10, NAD83 coordinates (E, N): 452645, 4812241; 452630, 4810633; 451024, 4810672; 451064, 4812263; 452645, 4812241.

(Y) Land bounded by the following UTM Zone 10, NAD83 coordinates (E, N): 447896, 4813930; 447921, 4812318; 448705, 4812293; 448699, 4813113; 449489, 4813073; 449490, 4813876; 451071, 4813859; 451064, 4812263; 449489, 4812269; 449500, 4810639; 447918, 4810680; 447950, 4809082; 449528, 4809034; 449482, 4807385; 451027, 4807636; 451026, 4805967; 450239, 4805867; 450227, 4805476; 449828, 4805441; 449846, 4805817; 449452, 4805768; 449472, 4806979; 448286, 4806985; 448293, 4807386; 447906, 4807385; 447884, 4806587; 448278, 4806583; 448274, 4806178; 447880, 4806181; 447876, 4805775; 445296, 4805746; 445320, 4807334; 445740, 4807327; 445780, 4809083; 446331, 4809083; 446398, 4810673; 444693, 4810664; 444674, 4813065; 445509, 4813073; 445499, 4814687; 445898, 4814685; 445899, 4815087; 446297, 4815086; 446295, 4813877; 447896, 4813930.

(Z) Land bounded by the following UTM Zone 10, NAD83 coordinates (E, N): 452645, 4812241; 452660, 4813849; 451071, 4813859; 451080, 4815444; 452674, 4815414; 452660, 4813876; 453491,

4813878; 453504, 4815491; 452675, 4815488; 452690, 4817122; 454330, 4817121; 454297, 4813881; 453894, 4813880; 453879, 4812651; 453470, 4812648; 453463, 4812242; 452645, 4812241.

(AA) Land bounded by the following UTM Zone 10, NAD83 coordinates (E, N): 453525, 4817928; 453123, 4817927; 453124, 4818327; 453525, 4818327; 453525, 4817928.

(BB) Land bounded by the following UTM Zone 10, NAD83 coordinates (E, N): 449567, 4820286; 450773, 4820274; 450768, 4819474; 451169, 4819470; 451164, 4818672; 449556, 4818686; 449567, 4820286.

(CC) Land bounded by the following UTM Zone 10, NAD83 coordinates (E, N): 447982, 4823501; 448000, 4825102; 449614, 4825088; 449630, 4826694; 450327, 4826719; 450314, 4825901; 450023, 4825904; 450018, 4825494; 451220, 4825481; 451216, 4825072; 450013, 4825084; 450010, 4824685; 450810, 4824678; 450805, 4824280; 451204, 4824277; 451201, 4823880; 450002, 4823886; 450006, 4824285; 449606, 4824288; 449598, 4823488; 447982, 4823501.

(DD) Land bounded by the following UTM Zone 10, NAD83 coordinates (E, N): 448015, 4826719; 448000, 4825102; 446401, 4825133; 446414, 4826730; 448015, 4826719.

(EE) Land bounded by the following UTM Zone 10, NAD83 coordinates (E, N): 449630, 4826694; 448015, 4826719; 448029, 4827921; 448433, 4827914; 448437, 4828361; 449647, 4828343; 449630, 4826694.

(FF) Land bounded by the following UTM Zone 10, NAD83 coordinates (E, N): 446414, 4826730; 444792, 4826753; 444785, 4825148; 446401, 4825133; 446379, 4823531; 445570, 4823540; 445566, 4823139; 445971, 4823135; 445964, 4822332; 446368, 4822329; 446379, 4823531; 447982, 4823501; 447968, 4821902; 446764, 4821922; 446760, 4821519; 447563, 4821508; 447560, 4821108; 447961, 4821103; 447968, 4821902; 449582, 4821887; 449567, 4820286; 447959, 4820302; 447947, 4818698; 449500, 4818686; 449497, 4817060; 451092, 4817038; 451080, 4815444; 449495, 4815465; 449490, 4813876; 447896, 4813930; 447896, 4815492; 446698, 4815489; 446700, 4816290; 447100, 4816288; 447101, 4817086; 447899, 4817079; 447905, 4818698; 442779, 4818720; 442792, 4819964; 438021, 4820092; 438072, 4820876; 437680, 4820879; 437632, 4820094; 435612, 4820063; 435578, 4822377; 437167, 4822375; 437168, 4822770; 435590, 4822777; 435587, 4825558; 433975, 4825592; 433961, 4826420; 432578, 4826436; 432541, 4827023; 432392, 4827055; 432394, 4828745; 433921, 4828753; 433937, 4827969; 434148, 4827969; 434134, 4827209; 434076, 4827171; 434538, 4827167; 434556, 4827969; 434148, 4827969; 434163, 4828754; 434957, 4828749; 434942, 4827167; 436929, 4827151; 436933, 4827945; 437330, 4827944; 437332, 4828732; 438520, 4828723; 438529, 4829122; 438923, 4829120; 438924, 4827929; 439722, 4827917; 439690, 4825536; 441271, 4825502; 441281, 4825900; 441672, 4825894; 441663, 4825495; 442838, 4825474; 442872, 4827996; 443211, 4827989; 443203, 4827588; 444400, 4827564; 444405, 4827965; 444803, 4827957; 444808, 4828426; 446431, 4828399; 446414, 4826730; and excluding land bound by 442054, 4823585; 442444, 4823575; 442441, 4824378; 441660, 4824389; 441658, 4823592; 442054, 4823585; and excluding land bound by 439673, 4822432; 439664, 4820852; 440455, 4820829; 440462, 4821621; 441247, 4821603; 441254, 4822403; 439673, 4822432.

(GG) Land bounded by the following UTM Zone 10, NAD83 coordinates (E, N): 439983, 4841198; 439974, 4839628; 438406, 4839643; 438417, 4841255; 439983, 4841198.

(HH) Land bounded by the following UTM Zone 10, NAD83 coordinates (E, N): 435183, 4846808; 435198, 4847227; 435588, 4847268; 435568, 4846850; 435183, 4846808.

(II) Land bounded by the following UTM Zone 10, NAD83 coordinates (E, N): 435183, 4846808; 435166, 4846362; 435930, 4846512; 436022, 4848085; 436417, 4848090; 436313, 4846592; 438462, 4846580; 438479, 4848076; 440054, 4848066; 440053, 4846283; 440451, 4846283; 440455, 4846686; 440857, 4846686; 440844, 4845880; 441638, 4845878; 441595, 4844323; 441203, 4844313; 441205, 4842737; 441606, 4842735; 441578, 4841162; 439983, 4841198; 440003, 4842744; 439606, 4842782; 439591, 4841990; 439242, 4841998; 439213, 4842811; 438416, 4842823; 438439, 4844350; 436808, 4844386; 436801, 4842839; 436007, 4842826; 436008, 4842029; 435208, 4842036; 435208, 4841244; 433607, 4841240; 433603, 4840160; 431624, 4840174; 431602, 4838399; 433319, 4838379; 433317, 4838124; 433583, 4838126; 433611, 4839660; 435214, 4839704; 435208, 4841244; 436814, 4841224; 436800, 4839632; 438406, 4839643; 438395, 4838090; 439189, 4838074; 439161, 4836575; 439948, 4836568; 439945, 4835776; 438303, 4835723; 438299, 4834990; 436965, 4834997; 436984, 4835806; 436608, 4835813; 436587, 4835567; 436600, 4836681; 435815, 4836699; 435810, 4837817; 435127, 4837826; 435125, 4838111; 434723, 4838114; 434724, 4837758; 434321, 4837763; 434321, 4836563; 435124, 4836551; 435114, 4835995; 434360, 4835994; 434342, 4834970; 433325, 4834980; 433340, 4834375; 433180, 4834320; 433192, 4834195; 431714, 4834235; 431700, 4833830; 431296, 4833826; 431318, 4834633; 430486, 4834619; 430470, 4834314; 430028, 4834255; 430035, 4834986; 429652, 4834986; 429636, 4834209; 428878, 4834203; 428856, 4833826; 428442, 4833830; 428450, 4834988; 426749, 4834990; 426767, 4834248; 426485, 4834255; 426244, 4834510; 425946, 4835029; 426044, 4835028; 426003, 4835319; 426197, 4835398; 426298, 4835337; 426301, 4835446; 426178, 4835499; 426106, 4835419; 425952, 4835459; 425757, 4835828; 425610, 4835828; 425420, 4836234; 425618, 4835921; 425559, 4836071; 425566, 4836607; 425252, 4836621; 424734, 4837095; 424273, 4837336; 424302, 4838477; 424414, 4838737; 424518, 4838796; 424430, 4838815; 423969, 4839394; 423982, 4839899; 424035, 4839959; 423972, 4840014; 423816, 4839497; 424312, 4838768; 424228, 4838476; 424305, 4838767; 423809, 4839496; 423966, 4840019; 423899, 4840079; 423720, 4839465; 423630, 4839406; 423709, 4839395; 424186, 4838736; 424122, 4838534; 423949, 4838473; 423527, 4838467; 423509, 4837703; 422977, 4837927; 423042, 4838343; 422557, 4838221; 422401, 4838600; 422405, 4839006; 420919, 4838995; 420954, 4839727; 420205, 4839757; 420251, 4838980; 419821, 4838985; 419829, 4838792; 419387, 4839112; 419382, 4839385; 418984, 4839389; 418989, 4839209; 418791, 4839200; 418771, 4839787; 418165, 4839784; 418153, 4839193; 417380, 4839126; 417369, 4839394; 416964, 4839397; 416930, 4840368; 417323, 4840340; 417342, 4840738; 418134, 4840763; 418147, 4841163; 417362, 4841135; 417372, 4841533; 418969, 4841578; 421396, 4841497; 421420,

4841891; 420593, 4841891; 420590, 4842298; 421821, 4842257; 421807, 4842623; 420585, 4842702; 420516, 4843503; 421325, 4843450; 421350, 4843051; 422187, 4842999; 422134, 4843401; 423743, 4843254; 423744, 4846108; 423347, 4846125; 423362, 4846928; 423757, 4846916; 423781, 4847710; 424521, 4847696; 424325, 4847262; 424342, 4847107; 424163, 4847109; 424141, 4846315; 424544, 4846317; 424546, 4846520; 424446, 4846520; 424457, 4846909; 424957, 4846780; 425355, 4846757; 425348, 4846483; 426149, 4846467; 426131, 4845693; 427338, 4845658; 427314, 4844869; 426922, 4844882; 426925, 4843413; 428513, 4843320; 428491, 4842516; 429240, 4842534; 429276, 4843319; 428513, 4843320; 428503, 4844079; 428886, 4844077; 428882, 4844828; 430011, 4844809; 430018, 4845633; 429275, 4845634; 429286, 4846450; 428552, 4846458; 428557, 4847628; 428163, 4847636; 428163, 4847911; 428245, 4848026; 430133, 4848068; 430148, 4848436; 431675, 4848458; 431704, 4848821; 432488, 4848839; 432484, 4848461; 433216, 4848461; 433220, 4848527; 433369, 4848577; 433584, 4848858; 434014, 4848866; 434023, 4848070; 431672, 4848080; 431660, 4846600; 433642, 4846595; 433646, 4846360; 434037, 4846357; 434028, 4847628; 434423, 4847628; 434420, 4847186; 434809, 4847185; 434797, 4846765; 435183, 4846808; and excluding land bound by 438458, 4845944; 437640, 4845943; 437618, 4845158; 438845, 4845132; 438851, 4845531; 439250, 4845516; 439230, 4844326; 440026, 4844283; 440050, 4845881; 438458, 4845944; and excluding land bound by 437525, 4838096; 437520, 4837728; 437119, 4837730; 437113, 4837321; 437514, 4837314; 437504, 4836540; 438307, 4836511; 438320, 4837721; 437920, 4837724; 437927, 4838094; 437525, 4838096.

(JJ) Land bounded by the following UTM Zone 10, NAD83 coordinates (E, N): 433223, 4856510; 433279, 4856157; 433259, 4856185; 433223, 4856510.

(KK) Land bounded by the following UTM Zone 10, NAD83 coordinates (E, N): 444474, 4868703; 444470, 4867888; 445265, 4867872; 445268, 4868677; 444474, 4868703; 444485, 4870312; 445679, 4870253; 445672, 4869458; 446065, 4869442; 446053, 4868478; 445797, 4867890; 445500, 4867727; 444898, 4867668; 444701, 4867517; 444468, 4867479; 444466, 4867091; 444286, 4867094; 444283, 4866768; 443529, 4866794; 443498, 4865105; 441926, 4865107; 441934, 4865928; 441539, 4865925; 441523, 4864289; 439930, 4864261; 439953, 4865914; 439170, 4865918; 439175, 4866328; 438775, 4866334; 438781, 4866737; 438382, 4866735; 438379, 4866538; 438280, 4866540; 438282, 4866639; 438084, 4866644; 438086, 4866743; 437987, 4866745; 437989, 4866850; 437791, 4866854; 437790, 4866751; 437691, 4866753; 437689, 4866654; 437590, 4866656; 437588, 4866557; 437095, 4866569; 437101, 4866869; 436805, 4866876; 436804, 4866776; 436705, 4866778; 436703, 4866679; 436604, 4866681; 436599, 4866482; 436501, 4866485; 436498, 4866385; 436400, 4866388; 436397, 4866289; 436299, 4866291; 436297, 4866192; 436100, 4866198; 436104, 4866396; 436006, 4866399; 436012, 4866696; 435816, 4866700; 435813, 4866602; 435617, 4866607; 435612, 4866410; 435219, 4866421; 435229, 4866813; 434735, 4866822; 434742, 4867199; 434973, 4867194; 434813, 4867981; 436437, 4867965; 436372, 4868362; 436780, 4868360; 436720, 4868760; 437133, 4868759; 437136, 4869156; 438364, 4869151; 438367, 4869551; 440030, 4869548; 440021, 4869146; 440832, 4869144; 440830, 4868743; 441240, 4868741; 441245, 4870360; 442909, 4870326; 442892, 4868707; 444474, 4868703.

(LL) Land bounded by the following UTM Zone 10, NAD83 coordinates (E, N): 441245, 4870360; 440415, 4870361; 440433, 4871159; 441257, 4871165; 441245, 4870360.

(MM) Land bounded by the following UTM Zone 10, NAD83 coordinates (E, N): 434425, 4866059; 434432, 4866443; 433643, 4866459; 433634, 4866078; 434425, 4866059; 434415, 4865663; 434613, 4865656; 434608, 4865458; 434410, 4865465; 434405, 4865267; 435299, 4865239; 435300, 4865337; 435594, 4865328; 435595, 4865426; 436281, 4865404; 436284, 4865600; 436481, 4865594; 436483, 4865692; 436679, 4865686; 436684, 4865883; 436487, 4865889; 436485, 4865791; 436190, 4865800; 436188, 4865702; 435894, 4865711; 435892, 4865613; 435500, 4865626; 435498, 4865527; 435302, 4865534; 435306, 4865828; 435502, 4865822; 435504, 4865920; 435602, 4865917; 435603, 4866015; 435308, 4866025; 435311, 4866123; 435507, 4866117; 435509, 4866215; 435805, 4866207; 435802, 4866108; 435901, 4866105; 435898, 4866006; 436391, 4865991; 436393, 4866090; 436688, 4866081; 436693, 4866280; 436792, 4866278; 436797, 4866477; 436895, 4866475; 436893, 4866375; 437683, 4866356; 437685, 4866455; 437784, 4866453; 437786, 4866552; 437983, 4866547; 437982, 4866448; 438179, 4866444; 438177, 4866345; 438375, 4866340; 438349, 4864297; 436761, 4864349; 436665, 4862665; 438274, 4862649; 438348, 4864295; 439930, 4864261; 439883, 4862605; 441492, 4862663; 441523, 4864289; 443502, 4864274; 443508, 4864737; 444679, 4864676; 444680, 4865115; 445491, 4865083; 445480, 4863399; 443853, 4863455; 443853, 4863063; 443499, 4863073; 443502, 4862660; 444259, 4862640; 444258, 4862221; 443505, 4862238; 443507, 4861813; 445471, 4861786; 445461, 4860175; 443510, 4860217; 443504, 4858978; 443850, 4858972; 443848, 4858563; 444244, 4858549; 444251, 4859378; 445052, 4859373; 445043, 4858535; 445445, 4858535; 445439, 4856925; 443485, 4856955; 443467, 4856130; 442278, 4856119; 442291, 4856927; 441895, 4856931; 441876, 4856123; 440277, 4856105; 440283, 4856551; 439888, 4856565; 439630, 4856516; 438281, 4856528; 438278, 4856128; 436821, 4856136; 436905, 4856216; 436869, 4856289; 436481, 4856371; 436364, 4856139; 433279, 4856157; 433208, 4856539; 431686, 4856348; 431593, 4857266; 428620, 4857331; 428822, 4864186; 425543, 4864264; 425303, 4862039; 422090, 4862045; 421878, 4862540; 421899, 4863091; 421827, 4863322; 422081, 4863319; 422082, 4863462; 422291, 4863436; 422446, 4863521; 422476, 4864470; 422863, 4864445; 422867, 4864839; 423260, 4864811; 423265, 4865007; 424020, 4864948; 424023, 4865342; 423462, 4865388; 423458, 4865188; 422906, 4865231; 422549, 4865680; 422508, 4865797; 422660, 4866212; 422679, 4867115; 421373, 4867000; 421300, 4867146; 421195, 4867116; 421340, 4866783; 421331, 4866360; 421162, 4866043; 420976, 4865883; 420919, 4865670; 420928, 4867407; 420793, 4867411; 420823, 4868749; 421103, 4868816; 421270, 4868597; 421219, 4868460; 421358, 4868503; 421378, 4868611; 421152, 4868942; 421294, 4869108; 421557, 4869072; 421567, 4869132; 421221, 4869230; 420996, 4868903; 420800, 4868861; 420804, 4870741; 422406, 4870627; 424627, 4870583; 424696, 4871277; 424847, 4871271; 424853, 4871471; 424710, 4871477; 424776, 4872878; 424744, 4873339; 425176, 4873332; 425179,

4872913; 425594, 4872890; 425603, 4873350; 427120, 4873324; 427097, 4872584; 427468, 4872573; 427467, 4872201; 427085, 4872215; 427072, 4871850; 427456, 4871825; 427445, 4871449; 427063, 4871485; 427038, 4870755; 427422, 4870701; 427417, 4869027; 427547, 4868186; 427159, 4868196; 427220, 4867772; 427610, 4867768; 427675, 4867345; 428462, 4867342; 428392, 4867760; 428001, 4867765; 427803, 4869002; 428190, 4868976; 428189, 4870596; 428572, 4870545; 428593, 4871342; 428210, 4871378; 428233, 4872163; 428617, 4872140; 428615, 4873727; 428823, 4873759; 427132, 4873695; 426959, 4873699; 426885, 4873764; 427423, 4874547; 427539, 4874624; 427702, 4874624; 427630, 4874504; 427859, 4874509; 427867, 4874624; 428048, 4874561; 428206, 4874582; 428204, 4874316; 429037, 4874385; 429029, 4874186; 429424, 4874246; 429407, 4873443; 429802, 4873504; 429794, 4873091; 430186, 4873147; 430145, 4872307; 429393, 4872223; 429382, 4871814; 429764, 4871851; 429748, 4871023; 430136, 4871050; 430147, 4871634; 430899, 4871623; 430914, 4871062; 431302, 4871067; 431308, 4871493; 431695, 4871501; 431686, 4870644; 433221, 4870809; 433216, 4869309; 431659, 4868953; 431987, 4867243; 433262, 4867228; 433259, 4867044; 433655, 4867043; 433652, 4866840; 434538, 4866825; 434530, 4866440; 434826, 4866432; 434817, 4866043; 434425, 4866059; and excluding land bound by 432071, 4867047; 431681, 4867059; 431670, 4866666; 431278, 4866689; 431250, 4865917; 429672, 4865963; 430645, 4866698; 430893, 4867118; 430475, 4867120; 430559, 4866785; 430278, 4866555; 429790, 4866325; 429577, 4865966; 429783, 4866332; 430273, 4866563; 430549, 4866790; 430464, 4867120; 430247, 4866653; 429668, 4866336; 429467, 4865970; 428882, 4865988; 428894, 4866376; 428098, 4866378; 428085, 4865994; 428483, 4865991; 428479, 4865190; 429268, 4865175; 429273, 4865575; 430063, 4865543; 430056, 4865137; 430845, 4865116; 430851, 4865521; 432036, 4865508; 432043, 4865906; 431647, 4865912; 431658, 4866289; 432052, 4866274; 432061, 4866642; 432457, 4866648; 432467, 4867046; 432071, 4867047; and excluding land bound by 433613, 4865135; 433214, 4865100; 433192, 4864323; 433587, 4864324; 433593, 4864504; 433989, 4864492; 434011, 4865279; 433616, 4865291; 433613, 4865135; and excluding land bound by 429652, 4867313; 429576, 4867729; 429967, 4867714; 429890, 4868127; 429501, 4868136; 429349, 4868956; 429349, 4869770; 428576, 4869745; 428577, 4869348; 428963, 4869356; 429035, 4868549; 428646, 4868552; 428856, 4867339; 429652, 4867313; and excluding land bound by 430893, 4869377; 430891, 4869166; 430698, 4869167; 430696, 4868957; 430504, 4868957; 430623, 4868324; 431007, 4868320; 430888, 4868956; 431081, 4868955; 431083, 4869166; 431276, 4869166; 431279, 4869377; 430893, 4869377; and excluding land bound by 433517, 4863526; 433506, 4863388; 433116, 4863389; 433081, 4862923; 432692, 4862926; 432657, 4862461; 432268, 4862465; 432231, 4862000; 433394, 4861994; 433452, 4862674; 433854, 4862685; 433921, 4863585; 433522, 4863584; 433517, 4863526; and excluding land bound by 439924, 4859299; 438229, 4859355; 438182, 4857707; 439892, 4857806; 439924, 4859299; 441517, 4859386; 441475, 4857753; 442681, 4857730; 442704, 4858950; 443105, 4858940; 443111, 4859346; 441517, 4859386; 441482, 4860614; 440264, 4860559; 440283, 4860146; 439880, 4860127; 439924, 4859299; and excluding land bound by 443092, 4858129; 443085, 4857723; 443491, 4857716; 443495, 4858121; 443092, 4858129; and excluding land bound by 430231, 4859344; 429836, 4859354; 429840, 4858901; 430239, 4858890; 430231, 4859344.

(NN) Land bounded by the following UTM Zone 10, NAD83 coordinates (E, N): 433199, 4788032; 432394, 4788038; 432392, 4788848; 432800, 4788848; 432799, 4789645; 433207, 4789643; 433199, 4788032.

(OO) Land bounded by the following UTM Zone 10, NAD83 coordinates (E, N): 431604, 4791262; 431593, 4790461; 430804, 4790474; 430793, 4789664; 429998, 4789669; 429984, 4791292; 431604, 4791262.

(PP) Land bounded by the following UTM Zone 10, NAD83 coordinates (E, N): 438416, 4842823; 438417, 4841255; 436814, 4841224; 436801, 4842839; 438416, 4842823.

(iii) Note: Map of Southern Oregon Coast Ranges Unit follows:

Critical Habitat for Northern Spotted Owl (*Strix occidentalis caurina*)

Unit: Southern Oregon Coast Ranges, Oregon

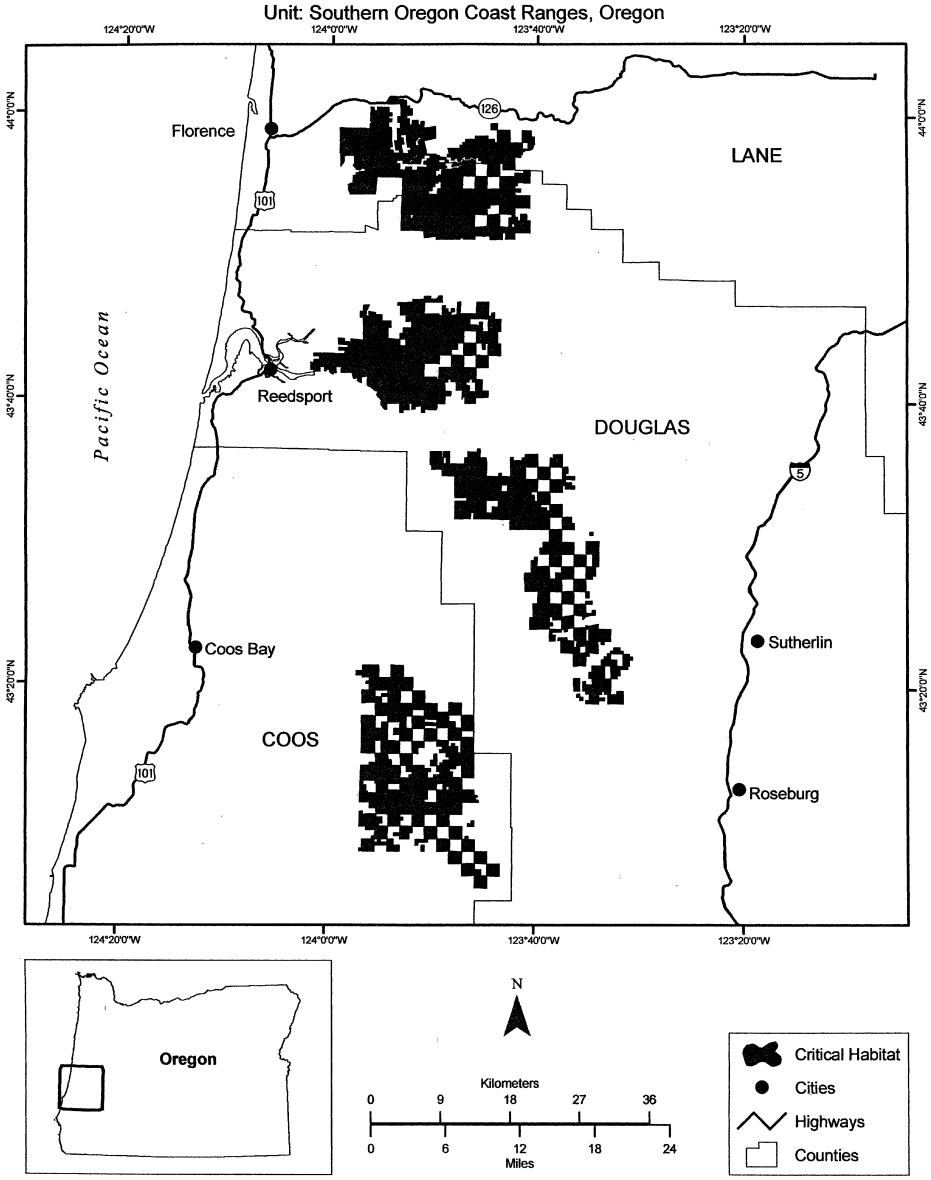

(16) Western Oregon Cascades North Unit (Unit 9). Clackamas, Hood River, Linn, Marion, and Multnomah Counties, Oregon.

(i) The Western Oregon Cascades North Unit consists of 335, 600 ac (135, 800 ha) and is comprised of 334, 700 ac (135, 400 ha) of lands managed by the Mt. Hood and Willamette National Forests and 900 ac (400 ha) of lands managed by the Salem District of the BLM.

(ii) From USGS 1:24, 000 scale quadrangles Bagby Hot Spring, Battle Ax, Bedford Point, Bonneville Dam, Breitenbush Hot Springs, Brightwood, Bull Run, Bull Run Lake, Bull of the Woods, Carpenter Mountain, Carson,

Chimney Peak, Coffin Mountain, Dee, Detroit, Echo Mountain, Elkhorn, Fish Creek Mountain, Gawley Creek, Government Camp, Harter Mountain, Hickman Butte, High Rock, Idanha, Lawhead Creek, Marion Forks, Mother Lode Mountain, Mount Bruno, Mount Defiance, Mount Jefferson, Mount Lowe, Mount Mitchell, Multnomah Falls, Olallie Butte, Quartzville, Rhododendron, Rooster Rock, Tamolitch Falls, Tanner Butte, Three Lynx, Tidbits Mountain, Timothy Lake, Upper Soda, Wahtum Lake, and Wolf Peak.

(A) Land bounded by the following UTM Zone 10, NAD83 coordinates (E, N): 561539, 4908879; 563089, 4908939; 563137, 4908001; 562841, 4908011; 562675, 4907868; 562610, 4907938; 562552, 4907911; 562402, 4908193; 562195, 4908300; 562136, 4908396; 561517, 4908461; 561539, 4908879.

(B) Land bounded by the following UTM Zone 10, NAD83 coordinates (E, N): 570716, 4910779; 571261, 4910461; 571468, 4910582; 571688, 4910602; 571782, 4910525; 572063, 4910603; 572217, 4910772; 572631, 4910825; 572773, 4910760; 572771, 4910520; 572856, 4910452; 572721, 4909860; 572813, 4909736; 573651, 4909516; 573726, 4909379; 573678, 4909172; 573114, 4908967; 572550, 4909079; 572241, 4908617; 571992, 4908640; 571188, 4909282; 571045, 4909330; 570792, 4909302; 570538, 4909386; 570529, 4909552; 570350, 4909590; 570338, 4909719; 570218, 4909616; 569957, 4909576; 569998, 4909747; 569741, 4909878; 569895, 4910190; 569755, 4910213; 569667, 4910310; 569477, 4910291; 569360, 4910658; 569279, 4910736; 569231, 4911050; 569718, 4911183; 569781, 4911613; 569890, 4911797; 570404, 4911673; 570344, 4911481; 570819, 4911045; 570716, 4910779.

(C) Land bounded by the following UTM Zone 10, NAD83 coordinates (E, N): 563089, 4908939; 563137, 4910548; 561523, 4910538; 561539, 4908879; 559937, 4908863; 559933, 4908078; 559987, 4907751; 559736, 4907748; 559556, 4907998; 559323, 4908105; 559059, 4908123; 558984, 4908869; 559131, 4908869; 559092, 4909685; 558188, 4909678; 558084, 4909827; 558134, 4910441; 557951, 4910718; 557868, 4910614; 557016, 4910766; 556961, 4910710; 556331, 4910620; 556012, 4910813; 555063, 4910917; 554448, 4911135; 554036, 4911130; 554035, 4911251; 554428, 4911260; 554424, 4911672; 553626, 4911665; 553629, 4912070; 552053, 4912051; 552050, 4912462; 551708, 4912459; 551535, 4912672; 551534, 4912783; 551645, 4912896; 551587, 4913174; 551419, 4913284; 551251, 4913283; 551139, 4913449; 551024, 4913783; 551245, 4914008; 551244, 4914175; 551019, 4914396; 550904, 4914841; 550568, 4914950; 550400, 4915116; 550289, 4915059; 550177, 4915114; 550119, 4915337; 549895, 4915446; 549895, 4915502; 550062, 4915503; 550060, 4915671; 550171, 4915783; 550170, 4915895; 550391, 4916120; 550224, 4916118; 549774, 4916616; 549880, 4917231; 549991, 4917343; 550068, 4917195; 550228, 4917296; 550379, 4917190; 550471, 4917216; 550591, 4917147; 550785, 4917196; 550837, 4917116; 550794, 4916963; 551024, 4916887; 551381, 4917001; 551412, 4916633; 551667, 4916576; 551815, 4916426; 552081, 4916397; 552236, 4916410; 552961, 4916920; 553236, 4916881; 553271, 4916942; 553479, 4916940; 553653, 4917050; 554014, 4917011; 554432, 4916823; 554909, 4917126; 555277, 4917223; 555451, 4917196; 555626, 4917011; 555723, 4917002; 555738, 4917150; 556130, 4917146; 556311, 4917350; 556339, 4916762; 557132, 4916765; 557135, 4917105; 557443, 4917084; 557417, 4917166; 557521, 4917077; 557510, 4917557; 557273, 4917557; 557618, 4917817; 557872, 4917861; 558102, 4918025; 558185, 4918321; 558346, 4918417; 558740, 4917974; 558797, 4917807; 559300, 4917700; 559355, 4917756; 559468, 4917646; 559691, 4917648; 559746, 4917704; 559914, 4917594; 560736, 4917689; 560737, 4917823; 561366, 4917327; 561478, 4917328; 561479, 4917161; 561702, 4917163; 561868, 4917331; 562202, 4917334; 562367, 4917614; 562479, 4917615; 562929, 4917173; 562551, 4916851; 562563, 4916928; 562507, 4916806; 562516, 4916478; 562332, 4916283; 562100, 4916274; 562044, 4916329; 561656, 4915991; 562383, 4915774; 562608, 4915553; 562553, 4915441; 562778, 4915276; 562781, 4914885; 563061, 4914720; 563283, 4914889; 563282, 4915001; 563447, 4915225; 564171, 4915343; 564226, 4915399; 565175, 4915351; 565395, 4915632; 565338, 4915799; 565393, 4915967; 565505, 4915912; 566172, 4916085; 566282, 4916253; 566505, 4916311; 566730, 4916089; 566897, 4916091; 567010, 4915980; 567421, 4916044; 567723, 4915989; 567947, 4916133; 568455, 4916189; 568690, 4916429; 569108, 4916466; 569424, 4916359; 569430, 4916417; 569708, 4916388; 570613, 4916045; 571025, 4915959; 571551, 4916081; 572111, 4916602; 572750, 4916937; 573058, 4917070; 573692, 4917212; 573572, 4917063; 573349, 4916996; 573499, 4916916; 573399, 4916404; 573581, 4916297; 573716, 4916292; 573765, 4916499; 573628, 4916600; 574097, 4916696; 574492, 4916475; 574347, 4915041; 574647, 4914934; 574568, 4914833; 574448, 4914838; 574277, 4914663; 574134, 4914624; 574244, 4914498; 574353, 4914512; 574287, 4914344; 574363, 4914197; 574357, 4913917; 574478, 4913921; 574621, 4913656; 574762, 4913625; 574779, 4913292; 574691, 4913111; 575023, 4912606; 575050, 4912475; 574802, 4912253; 574384, 4912073; 574304, 4911947; 574141, 4911976; 573942, 4911880; 573818, 4911785; 573882, 4911616; 573757, 4911621; 573617, 4911776; 573329, 4911754; 573220, 4912035; 573088, 4912052; 572756, 4912555; 572670, 4912442; 572729, 4912223; 572596, 4911882; 572653, 4911603; 573053, 4911528; 573104, 4911176; 573065, 4911142; 572924, 4911214; 572752, 4911092; 572644, 4911231; 572457, 4911248; 572422, 4911414; 572615, 4911430; 572319, 4911686; 572351, 4911800; 572202, 4912018; 572420, 4912229; 572274, 4912544; 572075, 4912460; 571982, 4912340; 571661, 4912499; 571659, 4912643; 571339, 4912677; 571009, 4913030; 570649, 4913289; 570139, 4913540; 569918, 4913744; 569994, 4913928; 569869, 4914184; 569675, 4914233; 569551, 4913878; 569287, 4913907; 569231, 4913669; 568967, 4913698; 569205, 4913545; 569260, 4913601; 569484, 4913491; 569541, 4913324; 569489, 4912878; 569268, 4912653; 569327, 4912263; 569108, 4911815; 568829, 4911868; 568774, 4911812; 568776, 4911533; 568387, 4911363; 568388, 4911251; 568500, 4911196; 568501, 4911085; 568613, 4911030; 568614, 4910863; 568559, 4910807; 568672, 4910696; 568506, 4910472; 568395, 4910471; 568284, 4910358; 568117, 4910412; 567784, 4910131; 567617, 4910130; 567451, 4909961; 567004, 4910013; 566615, 4909899; 566282, 4909673; 566153, 4909170; 565754, 4909166; 565719, 4909049; 565546, 4908977; 565396, 4908996; 565116, 4909161; 564952, 4908714; 564729, 4908712; 564716, 4909007; 563089, 4908939; and excluding land bound by 566342, 4909795; 566360, 4910593;

564720, 4910563; 564721, 4909779; 566342, 4909795; and excluding land bound by 566366, 4910595; 567903, 4910640; 567889, 4911424; 567098, 4911417; 567090, 4912220; 566299, 4912213; 566366, 4910595; and excluding land bound by 553706, 4913666; 553719, 4914103; 552080, 4914077; 552040, 4913684; 553706, 4913666; and excluding land bound by 571387, 4914175; 571578, 4914306; 571716, 4914584; 571701, 4914790; 571558, 4914917; 571713, 4915459; 572140, 4915708; 572365, 4915743; 572632, 4916010; 572729, 4916005; 572692, 4915843; 572861, 4915710; 573080, 4915623; 573150, 4915668; 573152, 4916061; 573055, 4916182; 573149, 4916265; 572936, 4916144; 572754, 4916362; 572771, 4916548; 572975, 4916763; 572978, 4916908; 572265, 4916578; 572268, 4916353; 571937, 4916060; 571706, 4916025; 571891, 4916162; 571979, 4916350; 571610, 4915979; 571296, 4915885; 571554, 4915837; 571213, 4915420; 571448, 4914980; 571456, 4914864; 571250, 4914341; 571387, 4914175; and excluding land bound by 570988, 4915830; 569729, 4916253; 569308, 4916332; 568710, 4916314; 568456, 4916086; 568712, 4916140; 568649, 4915985; 568682, 4915915; 568912, 4916097; 569079, 4916073; 569143, 4916157; 569329, 4916165; 569446, 4916070; 569509, 4916154; 569580, 4916142; 569906, 4915966; 569972, 4915799; 570147, 4915673; 570341, 4915643; 570417, 4915695; 570559, 4915632; 570574, 4915497; 570890, 4915405; 570985, 4915496; 570988, 4915830; and excluding land bound by 574228, 4913113; 574098, 4913111; 574023, 4912971; 573993, 4912851; 574051, 4912746; 574176, 4912728; 574423, 4913025; 574574, 4913116; 574474, 4913169; 574228, 4913113; and excluding land bound by 550851, 4916369; 551024, 4916473; 551017, 4916544; 550927, 4916543; 550925, 4916736; 550829, 4916735; 550851, 4916369; and excluding land bound by 553938, 4916382; 555507, 4916389; 555561, 4916762; 553954, 4916755; 553938, 4916382; and excluding land bound by 555844, 4917069; 555800, 4917069; 555800, 4916954; 555844, 4916954; 555844, 4917069.

(D) Land bounded by the following UTM Zone 10, NAD83 coordinates (E, N): 585927, 4935172; 586322, 4935023; 586362, 4934907; 586262, 4934694; 585973, 4934658; 585189, 4934114; 585084, 4934209; 585124, 4934654; 584943, 4934722; 585312, 4934984; 585805, 4935190; 585927, 4935172.

(E) Land bounded by the following UTM Zone 10, NAD83 coordinates (E, N): 553575, 4939314; 554332, 4938773; 554434, 4938935; 554369, 4938986; 554508, 4939276; 553802, 4939882; 553681, 4939739; 553906, 4939533; 553739, 4939649; 553575, 4939314; 553488, 4939370; 553478, 4944703; 557566, 4944843; 557623, 4944620; 557513, 4944508; 557514, 4944396; 557852, 4943953; 558075, 4943955; 558144, 4943854; 558140, 4943956; 557974, 4943978; 558000, 4944418; 558266, 4944587; 559020, 4944647; 559075, 4944392; 558792, 4944217; 558835, 4944045; 558472, 4944066; 558719, 4943682; 558464, 4943632; 558188, 4943789; 558357, 4943623; 558636, 4943569; 558866, 4943639; 560116, 4943511; 560103, 4943378; 560295, 4942853; 560284, 4942649; 560388, 4942357; 560762, 4942146; 560880, 4942011; 561025, 4941621; 560953, 4941524; 561098, 4941079; 561101, 4940627; 561369, 4940636; 561561, 4940553; 562230, 4939978; 562861, 4939907; 563198, 4939965; 563358, 4939578; 563774, 4939267; 563876, 4939164; 563887, 4939059; 565014, 4938595; 566628, 4938631; 566694, 4938522; 566932, 4938447; 567497, 4938575; 567918, 4938335; 568233, 4938319; 568333, 4938199; 568374, 4938365; 568833, 4938801; 568991, 4939079; 569177, 4939126; 569374, 4939083; 569533, 4939181; 569746, 4939100; 569891, 4938863; 569709, 4938482; 569382, 4938394; 569190, 4938431; 569069, 4938333; 568754, 4938266; 569250, 4937563; 569201, 4937370; 569026, 4937217; 569147, 4936964; 569107, 4936462; 569314, 4936342; 569510, 4936395; 569725, 4936298; 569911, 4935893; 569839, 4935616; 570384, 4935046; 570686, 4934955; 570776, 4934800; 571023, 4935103; 571623, 4935160; 571827, 4935444; 572020, 4935547; 572342, 4935339; 571694, 4932044; 571694, 4930574; 571951, 4929736; 571326, 4928399; 571252, 4928507; 571029, 4928505; 570808, 4928280; 570586, 4928223; 570473, 4928389; 570250, 4928387; 570081, 4928553; 569635, 4928549; 569524, 4928437; 569301, 4928435; 569245, 4928490; 568521, 4928429; 568355, 4928260; 567966, 4928089; 567409, 4928085; 567240, 4928195; 567130, 4928082; 566406, 4927965; 566350, 4928020; 565862, 4928075; 565906, 4928194; 565799, 4928192; 565711, 4928315; 565804, 4928555; 565652, 4928856; 565751, 4928911; 566039, 4928776; 566211, 4928914; 566147, 4929149; 566035, 4929160; 565886, 4929390; 565567, 4929576; 565559, 4929877; 565408, 4930180; 565448, 4930271; 565400, 4930494; 565293, 4930654; 565350, 4930848; 565264, 4931169; 565555, 4931603; 565699, 4931952; 565685, 4932100; 565363, 4932727; 565394, 4932849; 565167, 4933027; 564731, 4932939; 564254, 4933018; 563832, 4932827; 563399, 4932945; 562959, 4933204; 563084, 4933637; 562993, 4933713; 562561, 4933811; 561919, 4933644; 561181, 4933553; 560996, 4933326; 560862, 4932821; 560254, 4932316; 560212, 4931968; 559948, 4931649; 559561, 4931530; 559180, 4931566; 558789, 4931357; 558643, 4931175; 558553, 4931175; 558325, 4931346; 558319, 4932883; 555104, 4932856; 555104, 4934291; 551969, 4934252; 551978, 4935853; 552762, 4935859; 552709, 4938271; 553069, 4938271; 553245, 4938102; 553923, 4937734; 554257, 4937834; 554426, 4937591; 554292, 4937493; 554532, 4937219; 554391, 4937147; 554834, 4936488; 554974, 4935981; 555140, 4936040; 555047, 4936458; 554786, 4936912; 554907, 4936997; 555056, 4936837; 555402, 4937052; 555187, 4937424; 555250, 4937469; 554868, 4937755; 554699, 4938037; 555263, 4938177; 555291, 4937965; 555420, 4937882; 555354, 4938152; 555405, 4938197; 555575, 4937793; 555716, 4937910; 555598, 4938186; 555934, 4937996; 556029, 4938164; 556392, 4937877; 556474, 4938032; 555781, 4938515; 555687, 4938339; 555615, 4938379; 555430, 4938242; 554909, 4938206; 554783, 4938687; 554431, 4938459; 554485, 4938183; 554312, 4938136; 554279, 4938220; 553836, 4938107; 553469, 4938380; 553490, 4939260; 553575, 4939314; and excluding land bound by 556158, 4938898; 556279, 4939002; 556141, 4939154; 556421, 4938920; 556544, 4939024; 556030, 4939527; 555883, 4939410; 556032, 4939257; 555905, 4939134; 556158, 4938898.

(F) Land bounded by the following UTM Zone 10, NAD83 coordinates (E, N): 582969, 4948789; 582964, 4949201; 583395, 4949207; 583394, 4948795; 582969, 4948789.

(G) Land bounded by the following UTM Zone 10, NAD83 coordinates (E, N): 580240, 4953797; 580383, 4953799; 580224, 4953696; 580232, 4953565; 580017, 4953640; 579769, 4953969; 579610, 4954335; 579202, 4954603; 579414, 4954784; 579755,

4954610; 579935, 4954417; 580023, 4954056; 580240, 4953797.

(H) Land bounded by the following UTM Zone 10, NAD83 coordinates (E, N): 558829, 4958187; 558740, 4958216; 558719, 4958639; 559125, 4958897; 559217, 4958748; 559219, 4958457; 559006, 4958372; 558829, 4958187.

(I) Land bounded by the following UTM Zone 10, NAD83 coordinates (E, N): 569537, 4964019; 569771, 4964030; 570017, 4963941; 570124, 4963710; 570337, 4963515; 570841, 4963573; 570987, 4963516; 571028, 4963422; 571287, 4963349; 571580, 4963367; 571676, 4963471; 571811, 4963470; 572244, 4963257; 572630, 4963652; 572935, 4963781; 573209, 4963659; 573169, 4963751; 573212, 4963793; 573667, 4963613; 573644, 4963368; 573525, 4963126; 573335, 4962977; 573272, 4962701; 573087, 4962538; 572979, 4962341; 572846, 4962284; 572570, 4962747; 572119, 4963027; 572045, 4963326; 571979, 4963278; 571913, 4962840; 571708, 4962825; 571612, 4962746; 571373, 4962872; 571207, 4963175; 570852, 4962847; 570625, 4962992; 570122, 4962911; 569749, 4963162; 569555, 4963186; 569060, 4962915; 568947, 4962433; 567669, 4962213; 567220, 4962480; 567263, 4962633; 567223, 4962789; 567626, 4963316; 567751, 4963386; 568177, 4963439; 569349, 4964036; 569537, 4964019.

(J) Land bounded by the following UTM Zone 10, NAD83 coordinates (E, N): 574284, 4964990; 574348, 4964985; 574308, 4964849; 574099, 4964621; 574219, 4964281; 574219, 4964095; 574087, 4963984; 574121, 4963804; 573879, 4963596; 573679, 4963620; 573571, 4964023; 573602, 4964319; 573702, 4964462; 574006, 4964474; 573972, 4964732; 574202, 4964778; 574217, 4964950; 574284, 4964990.

(K) Land bounded by the following UTM Zone 10, NAD83 coordinates (E, N): 574741, 4965108; 574562, 4965070; 574581, 4965292; 574973, 4965332; 574741, 4965108.

(L) Land bounded by the following UTM Zone 10, NAD83 coordinates (E, N): 559040, 4965871; 559133, 4965875; 559347, 4965670; 559534, 4965621; 559721, 4965373; 559709, 4965304; 560269, 4965163; 560073, 4964555; 560368, 4963779; 560369, 4963615; 560536, 4963285; 560508, 4962942; 560590, 4962444; 560931, 4962046; 560835, 4961867; 560671, 4961851; 560470, 4961932; 560347, 4961876; 560287, 4961734; 560613, 4961300; 560682, 4961071; 560661, 4960639; 560857, 4960206; 561080, 4960073; 561271, 4959697; 561267, 4959491; 561407, 4959387; 562057, 4959754; 562368, 4960244; 562510, 4960274; 562585, 4960093; 562539, 4959532; 562699, 4959365; 562773, 4959158; 562541, 4959256; 562019, 4959340; 561667, 4959131; 561037, 4959176; 560407, 4959125; 560115, 4959468; 560141, 4959373; 559270, 4959667; 559253, 4960087; 559166, 4960396; 558675, 4961234; 558538, 4965901; 559040, 4965871.

(M) Land bounded by the following UTM Zone 10, NAD83 coordinates (E, N): 595395, 4968976; 596243, 4966619; 596022, 4964741; 594954, 4963968; 593812, 4964078; 592670, 4963452; 591492, 4961979; 593849, 4958885; 593686, 4957941; 592527, 4959469; 592667, 4959536; 592546, 4959577; 592362, 4959837; 592130, 4959951; 592133, 4960277; 591397, 4960799; 590638, 4961833; 590169, 4962178; 589727, 4961964; 589346, 4961528; 589391, 4961313; 589343, 4961167; 588919, 4961044; 588999, 4961024; 589143, 4960543; 588941, 4960160; 588789, 4959453; 589047, 4958910; 588334, 4958419; 588094, 4958093; 587875, 4958117; 587749, 4957954; 587886, 4957563; 587768, 4957408; 587799, 4957313; 588073, 4957262; 588174, 4957165; 588038, 4956985; 588180, 4956782; 587981, 4956773; 588142, 4956730; 588247, 4956597; 588505, 4956529; 588578, 4956376; 588685, 4956383; 588752, 4955870; 589078, 4955809; 589119, 4955627; 588879, 4954822; 588310, 4953716; 588106, 4953605; 587897, 4953351; 587602, 4953142; 587369, 4952803; 586818, 4952853; 586330, 4953059; 585974, 4952884; 585916, 4952900; 585889, 4953093; 585803, 4952987; 585598, 4952934; 585348, 4953141; 585152, 4953210; 584887, 4953032; 584824, 4952829; 584865, 4952695; 584482, 4952568; 584243, 4952400; 584248, 4952250; 584529, 4952055; 584826, 4951696; 584939, 4951376; 585239, 4950899; 585274, 4950541; 585874, 4950234; 587011, 4950191; 587797, 4950248; 587797, 4950536; 587968, 4950522; 587967, 4950632; 588318, 4950656; 588727, 4950777; 588743, 4951007; 588814, 4951059; 589541, 4951166; 589640, 4950818; 589847, 4950939; 590157, 4948209; 589978, 4946399; 589458, 4946333; 588926, 4946352; 588248, 4946517; 588265, 4945244; 588177, 4945056; 588167, 4943905; 587925, 4943902; 587874, 4944116; 587779, 4944225; 587613, 4944273; 587299, 4944512; 587177, 4944523; 587008, 4944697; 586905, 4944700; 586863, 4944813; 586677, 4944625; 586519, 4944307; 586366, 4944225; 586214, 4944249; 585994, 4944104; 586111, 4943767; 586097, 4943611; 586259, 4943221; 586006, 4942689; 586009, 4942550; 586124, 4942463; 586009, 4942133; 586202, 4942033; 586564, 4942101; 586623, 4941889; 586868, 4941766; 586835, 4941624; 586981, 4941518; 586978, 4941393; 587248, 4941287; 587276, 4939673; 587043, 4939824; 586605, 4939857; 585913, 4940144; 585096, 4940661; 585010, 4940572; 585106, 4940526; 585114, 4940383; 584900, 4940357; 584896, 4940232; 584968, 4940167; 584839, 4940035; 584820, 4939726; 584666, 4939653; 584466, 4939953; 584584, 4939990; 584578, 4940358; 584531, 4940416; 584727, 4940455; 584692, 4940829; 584939, 4940820; 583894, 4941717; 583840, 4941734; 583762, 4941479; 583065, 4941471; 583062, 4941670; 582754, 4941666; 582755, 4941576; 582646, 4941575; 582648, 4941375; 582558, 4941374; 582556, 4941065; 582775, 4941068; 582772, 4941268; 583151, 4941272; 583159, 4940668; 583440, 4940671; 583435, 4940601; 582336, 4939359; 582140, 4939482; 581948, 4939835; 581682, 4940031; 581576, 4940294; 580882, 4941301; 580669, 4941768; 580345, 4942077; 580201, 4942113; 579771, 4941944; 579293, 4942032; 579144, 4941980; 578830, 4942033; 578536, 4941973; 578284, 4942127; 578445, 4942774; 578448, 4943112; 578325, 4943424; 578345, 4943885; 578238, 4943969; 578304, 4944046; 578134, 4944186; 578082, 4944329; 578588, 4945055; 579016, 4945399; 578990, 4946006; 578603, 4946383; 578433, 4946722; 578528, 4946726; 578503, 4948406; 578655, 4948395; 578712, 4948773; 578596, 4948643; 578455, 4948629; 578307, 4948678; 578182, 4948838; 578252, 4948922; 578504, 4948822; 578689, 4948848; 578461, 4948875; 577901, 4949125; 577163, 4949017; 576829, 4948687; 576487, 4948683; 576462, 4949101; 575658, 4949083; 575524, 4949323; 575243, 4949370; 575237, 4949859; 574868, 4949869; 574786, 4950062; 574702, 4950073; 574683, 4950227; 574960, 4950432; 575103, 4950368; 575411, 4950431; 575391, 4950092; 575286, 4949916; 576001, 4950256; 576177, 4950986; 576076, 4951399; 575886, 4951570; 576692, 4951773; 577329, 4952204; 577098, 4952476; 576943, 4952522; 576525,

4952196; 576486, 4952534; 576592, 4952625; 576740, 4952615; 576896, 4952763; 577217, 4952770; 577281, 4952579; 577496, 4952522; 577801, 4952300; 577779, 4951949; 577843, 4951912; 579148, 4951620; 579963, 4951568; 580456, 4951364; 580548, 4951427; 580553, 4951530; 580072, 4951878; 580072, 4952412; 580856, 4952422; 580855, 4952017; 581261, 4952016; 581264, 4950812; 582518, 4950829; 582520, 4951633; 582096, 4951628; 582090, 4952039; 581666, 4952027; 581660, 4952439; 581049, 4952426; 581125, 4952792; 581241, 4952975; 581074, 4953318; 580783, 4953508; 580560, 4953795; 580154, 4953963; 580023, 4954109; 579990, 4954276; 580129, 4954419; 580100, 4954663; 580416, 4955053; 580939, 4954456; 580914, 4954421; 581262, 4954755; 581328, 4954975; 581719, 4955237; 581727, 4955575; 581430, 4955734; 581003, 4956305; 581032, 4956499; 580955, 4957093; 580984, 4957775; 580929, 4957901; 581055, 4958059; 581317, 4958157; 581422, 4958290; 581343, 4958854; 581574, 4958851; 581564, 4959661; 581650, 4959722; 583405, 4959794; 584088, 4960066; 584727, 4960449; 586221, 4961149; 587192, 4961409; 588084, 4961975; 588261, 4962457; 588446, 4962528; 588868, 4962349; 588865, 4962510; 589002, 4962447; 589149, 4962605; 589250, 4962608; 589340, 4962797; 589308, 4963069; 589993, 4963843; 590060, 4964074; 589914, 4964463; 589984, 4964632; 589802, 4964762; 589643, 4965010; 589889, 4965146; 589999, 4965493; 590257, 4965795; 589849, 4966330; 589947, 4966614; 589831, 4966898; 589864, 4967104; 589748, 4967220; 589828, 4967403; 589747, 4967480; 589639, 4967478; 589615, 4967578; 589696, 4967877; 589635, 4967919; 589755, 4968154; 589734, 4968379; 589500, 4968761; 589140, 4969111; 589364, 4969360; 591418, 4969455; 594143, 4969676; 595395, 4968976; and excluding land bound by 582969, 4948789; 582980, 4947986; 583803, 4947996; 583793, 4948800; 584185, 4948799; 584176, 4950021; 584561, 4950026; 584563, 4950418; 584170, 4950420; 584166, 4951243; 583381, 4951239; 583390, 4950030; 582104, 4950013; 582121, 4949197; 582533, 4949195; 582545, 4948784; 582969, 4948789; and excluding land bound by 582591, 4946752; 582575, 4945941; 584215, 4945975; 584213, 4945171; 585030, 4945182; 585022, 4946790; 586231, 4946812; 586220, 4947629; 584612, 4947602; 584618, 4947190; 583421, 4947168; 583433, 4946769; 582591, 4946752.

(N) Land bounded by the following UTM Zone 10, NAD83 coordinates (E, N): 557621, 4971402; 557234, 4971394; 557234, 4972321; 558417, 4972328; 558419, 4971825; 557620, 4971808; 557621, 4971402.

(O) Land bounded by the following UTM Zone 10, NAD83 coordinates (E, N): 555404, 4976689; 556596, 4976679; 556562, 4976177; 554395, 4976206; 553946, 4976672; 555404, 4976689.

(P) Land bounded by the following UTM Zone 10, NAD83 coordinates (E, N): 566044, 4978633; 566101, 4978577; 566401, 4978558; 566965, 4978258; 567002, 4978088; 566859, 4977551; 566968, 4977324; 566723, 4976913; 566869, 4976582; 567035, 4976384; 567002, 4976261; 567130, 4976060; 567085, 4975916; 567210, 4975805; 567028, 4975717; 567004, 4975571; 566689, 4975174; 566826, 4974912; 566787, 4974827; 565922, 4975153; 565378, 4975053; 565139, 4975113; 564371, 4974817; 564506, 4974601; 564536, 4974083; 564189, 4973731; 564123, 4973348; 563957, 4973133; 564024, 4973029; 564010, 4972873; 563801, 4972721; 563866, 4972559; 563823, 4972316; 564198, 4972660; 564611, 4972637; 564803, 4972496; 564832, 4972571; 565004, 4972613; 565158, 4972507; 565247, 4972089; 565685, 4972380; 566571, 4971620; 566109, 4970779; 565997, 4970678; 565924, 4970772; 565705, 4970672; 565213, 4969801; 564880, 4969377; 564751, 4968945; 564353, 4969031; 564098, 4969202; 563845, 4969197; 563425, 4968957; 562911, 4968794; 562572, 4968261; 562536, 4968461; 562599, 4968853; 562525, 4969267; 562793, 4969398; 562914, 4969625; 562988, 4969969; 562494, 4970130; 562307, 4970113; 562023, 4970275; 561746, 4970263; 561560, 4970411; 561368, 4970339; 561231, 4970460; 560784, 4970581; 560621, 4970680; 560591, 4970855; 560273, 4971276; 560140, 4971329; 560412, 4971623; 560807, 4972246; 561165, 4972453; 561373, 4972761; 561593, 4973573; 561928, 4974098; 561854, 4974366; 562274, 4974706; 562437, 4975398; 562572, 4975508; 562803, 4975928; 563577, 4976690; 563598, 4977053; 563738, 4977095; 563782, 4977231; 564065, 4977334; 564275, 4977531; 564460, 4977478; 564619, 4977542; 564590, 4977638; 564465, 4977677; 564531, 4977713; 564920, 4977551; 565041, 4977294; 565132, 4977267; 565134, 4977728; 565056, 4977859; 565260, 4977990; 565344, 4978199; 565526, 4978240; 566044, 4978633.

(Q) Land bounded by the following UTM Zone 10, NAD83 coordinates (E, N): 555320, 4978769; 555286, 4977375; 555143, 4978023; 555208, 4978488; 555320, 4978769.

(R) Land bounded by the following UTM Zone 10, NAD83 coordinates (E, N): 552933, 4979050; 552936, 4978261; 552531, 4978267; 552526, 4979055; 552933, 4979050.

(S) Land bounded by the following UTM Zone 10, NAD83 coordinates (E, N): 546853, 4978724; 547106, 4978746; 547478, 4978944; 547660, 4978919; 546021, 4978031; 546015, 4978429; 546359, 4978436; 546383, 4979234; 546760, 4979240; 546789, 4979640; 547344, 4979647; 547077, 4979207; 546649, 4978831; 546677, 4978770; 546853, 4978724.

(T) Land bounded by the following UTM Zone 10, NAD83 coordinates (E, N): 555753, 4979733; 555755, 4979065; 555397, 4979034; 555591, 4979222; 555628, 4979711; 555753, 4979733.

(U) Land bounded by the following UTM Zone 10, NAD83 coordinates (E, N): 555225, 4980578; 555222, 4980392; 555032, 4980358; 554810, 4980417; 554618, 4980554; 554389, 4980535; 554277, 4980623; 555224, 4980644; 555225, 4980578.

(V) Land bounded by the following UTM Zone 10, NAD83 coordinates (E, N): 549732, 4980999; 549728, 4980600; 549281, 4980848; 549219, 4980962; 549732, 4980999.

(W) Land bounded by the following UTM Zone 10, NAD83 coordinates (E, N): 571918, 4983025; 571928, 4982814; 572046, 4982567; 572233, 4982529; 572429, 4982315; 572574, 4982332; 572486, 4982271; 572434, 4981988; 572792, 4982150; 572792, 4981989; 572862, 4981964; 573076, 4982123; 573066, 4982330; 573292, 4982233; 573440, 4982361; 573611, 4982352; 573791, 4982513; 574073, 4982338; 574347, 4982033; 574520, 4981995; 574780, 4982041; 574897, 4982277; 574984, 4982321; 575130, 4982248; 575225, 4982271; 575346, 4982178; 575456, 4982219; 575692, 4982136; 576111, 4982330; 576103, 4982154; 575867, 4981740; 575831, 4981435; 575596, 4981184; 575719, 4980938; 575867, 4980907; 576083, 4981017; 576259,

4980979; 576721, 4980641; 577485, 4981247; 577555, 4981019; 577672, 4980933; 577581, 4980731; 577883, 4980414; 577861, 4980329; 577699, 4980267; 577686, 4980144; 577584, 4980040; 577681, 4980071; 577738, 4979932; 577715, 4979574; 577798, 4979307; 577799, 4978831; 577600, 4978692; 577414, 4978706; 577473, 4978404; 577329, 4978265; 577042, 4978264; 576937, 4978195; 576945, 4978140; 577134, 4978067; 577262, 4977828; 577523, 4977744; 577685, 4977580; 577557, 4977459; 577615, 4977154; 577227, 4976929; 577202, 4976766; 577100, 4976657; 577396, 4976626; 577344, 4976357; 577385, 4976268; 577725, 4976129; 577748, 4976024; 577576, 4975967; 577567, 4975914; 577709, 4975763; 577912, 4975698; 577746, 4975578; 577820, 4975494; 577740, 4975425; 577746, 4975348; 578213, 4975033; 578376, 4975027; 578457, 4974715; 578251, 4974580; 578408, 4974196; 578580, 4974056; 578959, 4974085; 579120, 4973997; 579069, 4973795; 579116, 4973762; 579101, 4973564; 579042, 4973480; 579263, 4973391; 579307, 4973296; 579202, 4972902; 579296, 4972778; 579335, 4972483; 579439, 4972399; 579576, 4972411; 579725, 4972115; 579921, 4972080; 579893, 4971954; 580331, 4972143; 580580, 4972078; 580669, 4971972; 580879, 4971990; 580947, 4971931; 580756, 4971813; 580552, 4971502; 580398, 4971448; 580342, 4971272; 580537, 4970939; 580716, 4970826; 580954, 4970847; 580981, 4970652; 580875, 4970560; 581108, 4970138; 581005, 4970016; 580992, 4969866; 580852, 4969799; 580936, 4969502; 580797, 4969417; 580868, 4969318; 580884, 4969078; 580818, 4968777; 580685, 4968612; 580709, 4968245; 580587, 4968045; 580278, 4968131; 579997, 4967755; 579980, 4967549; 580114, 4967270; 580063, 4967132; 580146, 4966905; 579868, 4966934; 579984, 4966505; 579778, 4966362; 579935, 4966011; 579626, 4965689; 579267, 4965567; 579213, 4965293; 578781, 4965335; 578331, 4965069; 578158, 4965175; 578035, 4965146; 577900, 4965257; 577763, 4965460; 577849, 4965523; 577802, 4965654; 578115, 4965799; 578056, 4966140; 578165, 4966340; 578105, 4966594; 577965, 4966687; 577728, 4966641; 577468, 4966352; 577179, 4966397; 576788, 4966246; 576591, 4966246; 576361, 4966419; 576725, 4966493; 576719, 4967079; 577478, 4967659; 577490, 4968117; 577662, 4968179; 577925, 4968402; 578316, 4968517; 578378, 4969216; 578562, 4969594; 578240, 4969690; 578196, 4970286; 578105, 4970535; 578107, 4971006; 578030, 4971203; 577601, 4970812; 577483, 4970838; 577270, 4971084; 576789, 4971346; 575470, 4972362; 575526, 4972493; 575510, 4972796; 575430, 4972998; 575478, 4973649; 575610, 4973901; 575693, 4974260; 576065, 4974818; 575863, 4975151; 575816, 4975346; 575951, 4975986; 575474, 4975920; 575329, 4976099; 574730, 4975761; 574607, 4975542; 574485, 4975510; 574280, 4975293; 574169, 4975309; 574082, 4975471; 573877, 4975501; 573287, 4975785; 572919, 4975800; 572827, 4975782; 572768, 4975681; 572758, 4975786; 572920, 4975960; 573045, 4975992; 573090, 4976111; 573064, 4976208; 572942, 4976279; 572714, 4976215; 572509, 4976379; 572694, 4976666; 572736, 4976881; 572376, 4976970; 572239, 4976669; 572066, 4976602; 572131, 4976841; 571917, 4977124; 572037, 4977165; 572171, 4977393; 572164, 4977617; 572254, 4977911; 572201, 4978264; 572241, 4978538; 572141, 4978570; 571939, 4978409; 571757, 4978449; 571574, 4978393; 571350, 4978205; 571082, 4978202; 571112, 4978376; 571267, 4978610; 571383, 4979205; 571756, 4979590; 571507, 4979935; 571226, 4980078; 571350, 4980299; 571421, 4980670; 571511, 4980764; 571503, 4982423; 571749, 4982470; 571517, 4982804; 571903, 4983159; 571918, 4983025.

(X) Land bounded by the following UTM Zone 10, NAD83 coordinates (E, N): 585479, 4998174; 585682, 4997999; 585772, 4998037; 585903, 4997934; 585707, 4997786; 585854, 4997643; 585655, 4997558; 585660, 4997397; 585319, 4997393; 585135, 4997912; 585201, 4998186; 585479, 4998174.

(Y) Land bounded by the following UTM Zone 10, NAD83 coordinates (E, N): 575878, 5009426; 576335, 5009307; 576589, 5009161; 577376, 5009171; 577438, 5008975; 577666, 5009162; 577866, 5009202; 578137, 5008947; 578589, 5008890; 578834, 5008362; 578854, 5008152; 578762, 5007690; 579069, 5007401; 579346, 5007307; 579425, 5007163; 579939, 5006925; 580095, 5007029; 580236, 5006991; 580765, 5007148; 581158, 5007133; 581236, 5007064; 581364, 5007114; 581452, 5007057; 581887, 5007058; 581934, 5006958; 582061, 5006960; 582273, 5006845; 582328, 5006656; 582538, 5006523; 582834, 5006655; 583066, 5006367; 583247, 5006305; 583439, 5006325; 583584, 5006141; 583864, 5006218; 584044, 5006025; 584365, 5005979; 584595, 5005822; 584907, 5005908; 585070, 5005855; 585467, 5005540; 585775, 5005015; 586355, 5004665; 586723, 5005083; 587005, 5005708; 587405, 5006113; 587378, 5007718; 589737, 5007767; 589894, 5007380; 590161, 5007268; 590314, 5007095; 590425, 5006726; 590347, 5006243; 590635, 5006032; 590456, 5005583; 590479, 5004712; 590653, 5004464; 590718, 5004185; 590935, 5003936; 591170, 5003791; 591243, 5003359; 592500, 5002689; 592984, 5002478; 593439, 5002362; 593332, 5002130; 593321, 5001852; 593139, 5001468; 593191, 5001019; 593357, 5001028; 593356, 5000653; 593062, 4999901; 593192, 4999443; 593347, 4999311; 592900, 4999262; 592895, 4999337; 592598, 4999280; 592584, 4999407; 592374, 4999350; 592196, 4999182; 591990, 4999211; 591856, 4999327; 591909, 4999110; 591844, 4998613; 591441, 4997663; 591394, 4997685; 591433, 4998024; 591362, 4998278; 591008, 4998988; 590813, 4998980; 590617, 4998729; 590309, 4998830; 590179, 4998787; 590160, 4998744; 590282, 4998668; 590275, 4998557; 590154, 4998397; 590280, 4997762; 589932, 4997621; 589261, 4997613; 589146, 4997484; 589030, 4997488; 589005, 4997372; 588599, 4997048; 588702, 4996669; 588577, 4996685; 588476, 4996599; 588673, 4996604; 588805, 4995985; 588697, 4996003; 588683, 4996098; 588586, 4996097; 588604, 4996182; 588536, 4996226; 588459, 4996052; 588637, 4995992; 588713, 4995765; 588461, 4995704; 588329, 4995494; 588263, 4995524; 588189, 4996018; 588229, 4996064; 588153, 4996141; 588143, 4996318; 588407, 4996403; 588138, 4996516; 587837, 4996359; 587588, 4996456; 587404, 4996737; 587252, 4997265; 586950, 4997372; 586603, 4997828; 586244, 4997863; 585872, 4997986; 585424, 4998396; 585306, 4998415; 585078, 4998001; 584741, 4998154; 584654, 4998283; 584422, 4998428; 583833, 4998623; 583407, 4998678; 582897, 4998626; 582534, 4998438; 582041, 4998011; 581996, 4997881; 581814, 4997775; 581617, 4997725; 581268, 4997753; 581632, 4997285; 581777, 4996691; 581662, 4996159; 581392, 4996092; 580933, 4995773; 580976, 4995396; 580903, 4995217; 581117, 4994744; 581486, 4994469; 581452, 4994396; 581533, 4994294; 582007, 4994052; 582381, 4993617; 582323, 4993406; 582521, 4992454; 582328, 4992089; 582131, 4992041; 582055, 4991922; 581966, 4992044; 581677, 4992108; 581531,

4992349; 581319, 4992501; 581015, 4992555; 580807, 4992817; 580475, 4992926; 580289, 4993146; 580034, 4993113; 580033, 4993213; 579649, 4993328; 579471, 4993483; 579334, 4993429; 579270, 4993556; 579080, 4993568; 579019, 4993653; 578946, 4993617; 578802, 4993712; 578670, 4993688; 578594, 4993790; 578538, 4993802; 578477, 4993711; 578121, 4993945; 578022, 4994079; 577750, 4994216; 577016, 4994267; 576678, 4994536; 576294, 4995000; 575752, 4996103; 574814, 4996147; 574129, 4996317; 573763, 4996145; 573263, 4996272; 573192, 4996165; 571680, 4996741; 571715, 4996833; 571625, 4996926; 571356, 4996830; 571202, 4996947; 571006, 4996953; 570934, 4996987; 570839, 4997495; 570869, 4997592; 570700, 4997823; 570680, 4998032; 570334, 4998157; 570164, 4998126; 569976, 4997991; 569956, 4997733; 569751, 4997613; 569772, 4997704; 569682, 4997828; 569346, 4997894; 569476, 4998138; 569587, 4998160; 569646, 4998248; 569545, 4998469; 569640, 4998590; 569597, 4998881; 569525, 4999003; 569373, 4999027; 569317, 4999146; 568959, 4999101; 568925, 4999423; 568987, 4999624; 568805, 4999810; 568853, 5000078; 568553, 5000614; 568442, 5000605; 568328, 5000501; 568280, 5000103; 567895, 4999568; 567684, 4999779; 567751, 4999113; 567909, 4998709; 567906, 4998424; 567836, 4998274; 568157, 4997584; 568153, 4997224; 567033, 4997211; 566434, 4997658; 565921, 4997683; 565058, 4998125; 564598, 4998487; 564616, 4999204; 564825, 4999331; 564548, 4999424; 564411, 4999628; 564363, 4999888; 564267, 5000022; 564314, 5000815; 563795, 5001536; 563513, 5002391; 562147, 5002361; 562069, 5004830; 562525, 5005434; 563035, 5005615; 563388, 5005556; 563513, 5005731; 563730, 5005712; 563845, 5005894; 564100, 5005984; 564389, 5005980; 564820, 5005849; 565270, 5005515; 565360, 5005378; 565870, 5005237; 565750, 5005114; 565674, 5004844; 566213, 5003614; 566500, 5003237; 566770, 5003063; 567310, 5002453; 567820, 5002847; 568059, 5002833; 568209, 5003096; 569199, 5002821; 569305, 5002714; 569302, 5002534; 569385, 5002456; 569871, 5003100; 570152, 5003352; 570322, 5003369; 570435, 5003540; 570828, 5003810; 571080, 5004114; 571200, 5004161; 571565, 5004661; 571866, 5004569; 572423, 5004551; 572753, 5004605; 573016, 5004828; 573073, 5005100; 573489, 5005931; 573691, 5006645; 574023, 5007010; 574358, 5007956; 574732, 5008046; 575163, 5008061; 575272, 5008162; 575357, 5008411; 575232, 5008593; 575302, 5009065; 575510, 5009228; 575684, 5009487; 575878, 5009426; and excluding land bound by 576386, 5005980; 576107, 5005691; 575999, 5005712; 575910, 5005601; 575655, 5005621; 575224, 5005200; 575156, 5005197; 574669, 5004452; 574559, 5004451; 574130, 5004096; 573653, 5003980; 573400, 5003609; 573075, 5003320; 572406, 5002939; 571322, 5002706; 570656, 5002130; 570440, 5002128; 570247, 5001973; 569748, 5001791; 569607, 5001665; 569360, 5001612; 569150, 5001705; 569204, 5001273; 569712, 5000896; 569882, 5001032; 570268, 5000989; 570548, 5001065; 571273, 5001529; 571466, 5001794; 571987, 5001978; 572756, 5002137; 573351, 5002389; 573780, 5002787; 573779, 5002852; 574337, 5003317; 574577, 5003362; 575435, 5004048; 575841, 5004621; 576188, 5004736; 576518, 5004995; 576683, 5005027; 576788, 5005201; 577133, 5005490; 577913, 5005785; 578174, 5005765; 578448, 5005565; 578875, 5005428; 579466, 5005371; 579918, 5005485; 579987, 5005400; 580267, 5005407; 580360, 5005340; 581488, 5005465; 581921, 5005298; 582885, 5005196; 583320, 5004949; 584193, 5004790; 585210, 5003611; 585284, 5003106; 585372, 5002937; 585227, 5002300; 585059, 5002125; 584253, 5002157; 583931, 5001892; 583934, 5001652; 584047, 5001393; 584504, 5001291; 585033, 5001298; 585504, 5001436; 586040, 5002167; 586217, 5003208; 585794, 5004104; 585697, 5004441; 585411, 5004843; 585369, 5004805; 584486, 5005510; 583767, 5005608; 583657, 5005737; 583547, 5005735; 583261, 5005949; 582977, 5006053; 582890, 5005987; 582369, 5006045; 581798, 5006256; 580621, 5006280; 580489, 5006211; 579928, 5006206; 579820, 5006270; 579149, 5006105; 578927, 5006408; 578436, 5006527; 578010, 5006742; 577965, 5006677; 577060, 5006361; 576386, 5005980.

(Z) Land bounded by the following UTM Zone 10, NAD83 coordinates (E, N): 581920, 5018682; 582428, 5018581; 582450, 5018304; 582626, 5018044; 582664, 5017795; 582751, 5017698; 582794, 5018091; 582868, 5017787; 583044, 5017569; 583065, 5017327; 583211, 5017026; 583266, 5016693; 583056, 5016045; 583152, 5015820; 583157, 5015455; 582965, 5015157; 582986, 5014954; 583190, 5014604; 583178, 5014374; 583254, 5014309; 583141, 5013987; 583270, 5013882; 583337, 5013680; 583265, 5013267; 583175, 5013279; 583225, 5013395; 583038, 5013593; 583029, 5013758; 582921, 5013967; 582937, 5014107; 583094, 5014347; 583077, 5014630; 582840, 5014807; 582795, 5014999; 583057, 5015431; 583062, 5015822; 582893, 5016072; 582955, 5016344; 583090, 5016531; 583104, 5016649; 583037, 5016735; 583122, 5016957; 582635, 5017794; 582584, 5018081; 582424, 5018270; 582408, 5018552; 582058, 5018668; 581936, 5018619; 581920, 5018682.

(AA) Land bounded by the following UTM Zone 10, NAD83 coordinates (E, N): 582966, 5021434; 583168, 5021361; 583307, 5021228; 583324, 5021055; 583803, 5021033; 583825, 5020907; 584040, 5020886; 584056, 5020782; 584274, 5020767; 584296, 5020657; 584549, 5020693; 584735, 5020561; 585003, 5019924; 585039, 5019771; 584985, 5019560; 585203, 5018955; 585678, 5018292; 585624, 5018140; 585648, 5017940; 585972, 5017676; 586283, 5017146; 586878, 5016712; 587704, 5016508; 588024, 5016285; 588164, 5016275; 588267, 5016126; 588956, 5015721; 589272, 5015394; 589117, 5013240; 589121, 5012037; 589216, 5011956; 589043, 5011984; 588990, 5012172; 588043, 5012992; 587210, 5013302; 586869, 5013979; 586835, 5014269; 586487, 5014457; 586376, 5014703; 585766, 5015056; 585649, 5015187; 585728, 5015844; 585495, 5016199; 584758, 5016675; 584652, 5017127; 584365, 5017642; 584201, 5018301; 583792, 5019157; 583624, 5019708; 583117, 5019613; 582877, 5019643; 582838, 5021395; 582966, 5021434.

(BB) Land bounded by the following UTM Zone 10, NAD83 coordinates (E, N): 595582, 5049747; 595586, 5049465; 595375, 5049201; 595399, 5049091; 595332, 5049090; 595243, 5048971; 594714, 5048883; 594652, 5048807; 594763, 5048408; 594566, 5048405; 594520, 5048595; 594287, 5048762; 593959, 5048814; 593790, 5048699; 593617, 5048684; 593513, 5048805; 593511, 5048941; 593703, 5049329; 594032, 5049401; 594325, 5049566; 595026, 5050085; 595252, 5050549; 595465, 5050697; 595641, 5051005; 595912, 5051297; 596496, 5051261; 596608, 5051155; 596289, 5050542; 596160, 5050475; 596119, 5050321; 595756, 5049858; 595582, 5049747.

(CC) Land bounded by the following UTM Zone 10, NAD83 coordinates (E, N): 596628, 5052182; 596782, 5051791; 596579, 5051727; 596648, 5051347; 596949, 5051391; 597102, 5051277; 597272, 5051477; 597432, 5051452; 597447, 5051181; 597320, 5051323; 597245, 5051283; 597232, 5051179; 596946, 5051176; 596945, 5050785; 596870, 5050982; 596701, 5051054; 596741, 5051152; 596529, 5051241; 596442, 5051370; 596347, 5051971; 596402, 5052026; 596320, 5052183; 596520, 5052272; 596645, 5052253; 596628, 5052182; and excluding land bound by 596461, 5052079; 596481, 5051967; 596618, 5051981; 596566, 5052146; 596486, 5052142; 596461, 5052079.

(DD) Land bounded by the following UTM Zone 10, NAD83 coordinates (E, N): 592245, 5061051; 592316, 5061062; 592317, 5060816; 592808, 5060824; 592807, 5060582; 593108, 5060596; 593152, 5060771; 593477, 5061005; 593532, 5060834; 593774, 5060833; 594875, 5060438; 594860, 5060102; 594759, 5060100; 594759, 5059981; 595151, 5059981; 595152, 5060341; 595473, 5060331; 595592, 5060442; 595594, 5060381; 595816, 5060395; 595817, 5060149; 595887, 5060111; 596382, 5060111; 596383, 5060020; 596752, 5060025; 596753, 5060211; 597239, 5060228; 597239, 5059845; 597405, 5059845; 597404, 5060228; 597582, 5060228; 597576, 5060483; 598181, 5060495; 598195, 5060654; 598562, 5060502; 598797, 5060509; 598820, 5059432; 599204, 5059453; 599168, 5060316; 599629, 5060339; 599625, 5060448; 600052, 5060197; 600067, 5059890; 600464, 5059892; 600458, 5060032; 600952, 5060087; 600981, 5059938; 602230, 5060012; 602227, 5060339; 602498, 5060349; 602499, 5060635; 604496, 5060659; 604482, 5061059; 605282, 5061063; 605310, 5059584; 605689, 5059616; 605728, 5059197; 605316, 5059188; 605330, 5057572; 601951, 5057527; 601705, 5057252; 601604, 5056930; 601196, 5056821; 600988, 5056861; 600846, 5057086; 600703, 5057138; 600286, 5057054; 600017, 5057390; 599840, 5057347; 599753, 5057188; 599675, 5057174; 599599, 5056907; 599440, 5056709; 599098, 5056619; 598745, 5056640; 598492, 5056504; 598320, 5056588; 598084, 5056327; 598047, 5056138; 597891, 5056003; 597739, 5055978; 597581, 5055705; 597292, 5055640; 597005, 5055786; 597249, 5056383; 597490, 5056660; 597473, 5056903; 597365, 5057079; 597663, 5057872; 597624, 5057962; 597273, 5058076; 597081, 5057705; 597070, 5057437; 596985, 5057306; 596812, 5057258; 596470, 5057334; 596447, 5057080; 596303, 5056835; 596281, 5056619; 596195, 5056515; 596036, 5056460; 595787, 5056144; 595573, 5056398; 595440, 5056794; 595326, 5056888; 595075, 5056897; 594944, 5057133; 594703, 5057179; 594609, 5057386; 594427, 5057503; 594325, 5057684; 594134, 5057722; 593893, 5057911; 593631, 5058493; 593391, 5058655; 593372, 5058757; 593248, 5058825; 592863, 5058835; 592779, 5058530; 592550, 5058290; 591919, 5057990; 590878, 5057892; 590822, 5057838; 590682, 5057613; 590673, 5057355; 590338, 5056662; 590340, 5056512; 590266, 5056478; 589956, 5056611; 590179, 5056053; 590179, 5055730; 589442, 5055281; 589245, 5055251; 589201, 5054987; 589130, 5054883; 588950, 5054818; 588880, 5054512; 588703, 5054479; 588422, 5054643; 588224, 5054822; 588026, 5055183; 587886, 5054970; 587837, 5054759; 588204, 5054514; 588066, 5054480; 588040, 5054264; 586836, 5053968; 586726, 5053737; 586163, 5053177; 586194, 5053117; 586516, 5053159; 586247, 5052895; 586336, 5052773; 586627, 5052782; 586416, 5052604; 586745, 5052135; 586834, 5052081; 587116, 5052105; 586768, 5051925; 587112, 5051253; 587277, 5051140; 587384, 5051152; 587324, 5050783; 587553, 5050483; 587507, 5050377; 587560, 5050208; 587912, 5050000; 588018, 5049804; 588279, 5049707; 588325, 5049513; 588270, 5049512; 588203, 5049654; 588001, 5049718; 587815, 5049984; 587624, 5049843; 587663, 5050076; 587451, 5050071; 587430, 5050339; 587164, 5050743; 587148, 5050999; 586962, 5051106; 586837, 5051050; 586879, 5051293; 586700, 5051574; 586637, 5051625; 586482, 5051603; 586533, 5051687; 586487, 5051819; 586259, 5051833; 586466, 5051963; 586478, 5052069; 585986, 5052553; 585814, 5053009; 585736, 5053043; 585667, 5052997; 585634, 5053172; 585481, 5053203; 585332, 5053341; 585162, 5053293; 584936, 5052977; 585000, 5053429; 584957, 5053464; 584769, 5053326; 584473, 5052791; 583806, 5052552; 583839, 5052107; 583783, 5051820; 583410, 5051813; 582798, 5051670; 582356, 5051829; 582490, 5051693; 582487, 5051523; 582598, 5051487; 582574, 5051379; 582877, 5051247; 582825, 5051169; 582521, 5051045; 582856, 5050724; 582584, 5050685; 582682, 5050266; 582654, 5050125; 582578, 5049969; 582237, 5049799; 582383, 5049405; 582244, 5049106; 582286, 5048928; 582134, 5048686; 581016, 5048799; 580942, 5048523; 581037, 5048364; 581023, 5048261; 580695, 5048111; 580618, 5047842; 580716, 5047485; 580786, 5047486; 580826, 5044262; 584854, 5044323; 584872, 5042708; 585676, 5042721; 585699, 5041194; 587605, 5041235; 587766, 5041502; 588043, 5041250; 588855, 5041262; 589149, 5041499; 589309, 5042028; 589484, 5042191; 589902, 5042895; 590171, 5043187; 590499, 5043337; 590616, 5043715; 590691, 5043715; 590801, 5043607; 590943, 5042805; 590600, 5042452; 590405, 5042384; 589509, 5041154; 589573, 5041100; 590792, 5040980; 591015, 5040763; 591208, 5040433; 591400, 5040325; 591738, 5040518; 592914, 5040383; 593316, 5040629; 593612, 5040626; 593768, 5040713; 594001, 5040522; 594303, 5040441; 594372, 5040332; 594266, 5040242; 594113, 5040263; 593849, 5040114; 593660, 5040083; 593508, 5039993; 593445, 5039840; 593578, 5039689; 593773, 5039714; 593839, 5039628; 593820, 5039367; 593724, 5039295; 593949, 5039128; 594169, 5038460; 594528, 5037929; 594539, 5037829; 594361, 5037034; 594376, 5036653; 594194, 5036109; 594229, 5035917; 594562, 5035283; 594514, 5035157; 594597, 5034952; 594028, 5034941; 594081, 5032488; 593708, 5032495; 593721, 5032265; 593327, 5031970; 593049, 5031524; 592794, 5031323; 592462, 5031211; 592044, 5031213; 591914, 5031265; 591803, 5031502; 591259, 5031492; 591224, 5031288; 590997, 5031157; 589623, 5031032; 588447, 5030760; 588170, 5030668; 587220, 5030137; 585714, 5029471; 584992, 5029265; 584739, 5029394; 584661, 5029554; 584619, 5030243; 584313, 5030524; 584041, 5030710; 583768, 5030748; 583538, 5030870; 583088, 5030918; 582610, 5031055; 582410, 5031056; 581991, 5030902; 581742, 5030918; 581531, 5030747; 581300, 5030706; 580750, 5030857; 579910, 5030810; 578706, 5030441; 578140, 5030416; 577782, 5030481; 577397, 5030727; 576829, 5030699; 576433, 5030571; 575600, 5030557; 574967, 5030787; 574618, 5031376; 574486, 5031485; 573884, 5031497; 573367, 5031389; 573063, 5031394; 572360, 5031540; 571879, 5031792; 570842, 5031666; 570178, 5031862; 569898, 5032080; 569273, 5031855; 568472, 5031860; 568047, 5031683; 567520, 5031697; 567522, 5032469; 567918, 5032955; 568294, 5032959; 568293, 5033369; 568599, 5033385; 568724, 5033750; 569479, 5033736; 569480,

5033330; 569874, 5033319; 569871, 5034537; 571462, 5034529; 571450, 5035713; 570654, 5035709; 570662, 5034926; 569863, 5034934; 569853, 5036099; 568297, 5036101; 568289, 5036885; 569864, 5036889; 569872, 5037684; 569067, 5037676; 569063, 5037081; 568287, 5037083; 568273, 5038324; 568504, 5038312; 568436, 5038462; 571201, 5040439; 571056, 5040658; 571033, 5040858; 570766, 5041000; 570737, 5041325; 570827, 5041922; 570469, 5042091; 570383, 5042193; 570244, 5042737; 569598, 5042716; 569439, 5042775; 569278, 5042969; 569107, 5043011; 569101, 5043365; 568288, 5043348; 568232, 5047341; 569800, 5047832; 569807, 5047274; 570552, 5047340; 570552, 5047729; 571395, 5047741; 571439, 5048754; 572731, 5049482; 573892, 5050000; 573972, 5050017; 574056, 5049910; 573448, 5049372; 573434, 5048973; 573845, 5048975; 573848, 5049374; 575464, 5049379; 575468, 5049794; 577058, 5049819; 577031, 5050581; 577830, 5050581; 577831, 5051004; 578208, 5051015; 578202, 5051440; 578572, 5051451; 578570, 5051831; 578934, 5051841; 578919, 5052207; 579681, 5052221; 579683, 5052615; 580063, 5052626; 580061, 5052957; 580795, 5052992; 580792, 5053376; 581697, 5053379; 581654, 5053486; 581697, 5053725; 581787, 5053730; 581789, 5053796; 582007, 5053797; 582006, 5054201; 583234, 5054204; 583237, 5054630; 583354, 5054605; 583492, 5054715; 583663, 5054600; 583786, 5054605; 583643, 5054631; 583503, 5054745; 583367, 5054645; 583249, 5054687; 583192, 5054786; 583276, 5054919; 583621, 5055051; 583971, 5055048; 583948, 5055107; 584443, 5055443; 584771, 5055437; 584760, 5055839; 585043, 5055847; 585265, 5056012; 585655, 5056438; 585763, 5056666; 586147, 5056682; 586144, 5056505; 585942, 5056504; 585940, 5056302; 586355, 5056295; 586339, 5057069; 587148, 5057082; 587416, 5057486; 587533, 5057491; 587526, 5057907; 588332, 5057914; 588331, 5058308; 588528, 5058319; 588519, 5058614; 588843, 5058708; 588849, 5058647; 588599, 5058534; 588630, 5058454; 588947, 5058590; 588990, 5058710; 589125, 5058713; 589132, 5058327; 589515, 5058331; 589525, 5058858; 589704, 5058863; 589707, 5058760; 589906, 5058765; 589898, 5059940; 590295, 5059964; 590430, 5060338; 590974, 5060941; 591085, 5060968; 591103, 5060797; 591483, 5060797; 591483, 5060633; 591549, 5060677; 591906, 5060566; 591900, 5061054; 591971, 5061102; 592245, 5061051; and excluding land bound by 569879, 5032542; 571471, 5032523; 571470, 5032906; 569877, 5032905; 569879, 5032542; and excluding land bound by 585090, 5031321; 585095, 5030698; 585889, 5030697; 585876, 5031464; 585090, 5031465; 585090, 5031321.

(iii) Note: Map of Western Oregon Cascades North Unit follows:

Critical Habitat for Northern Spotted Owl (*Strix occidentalis caurina*)

Unit: Western Oregon Cascades North, Oregon

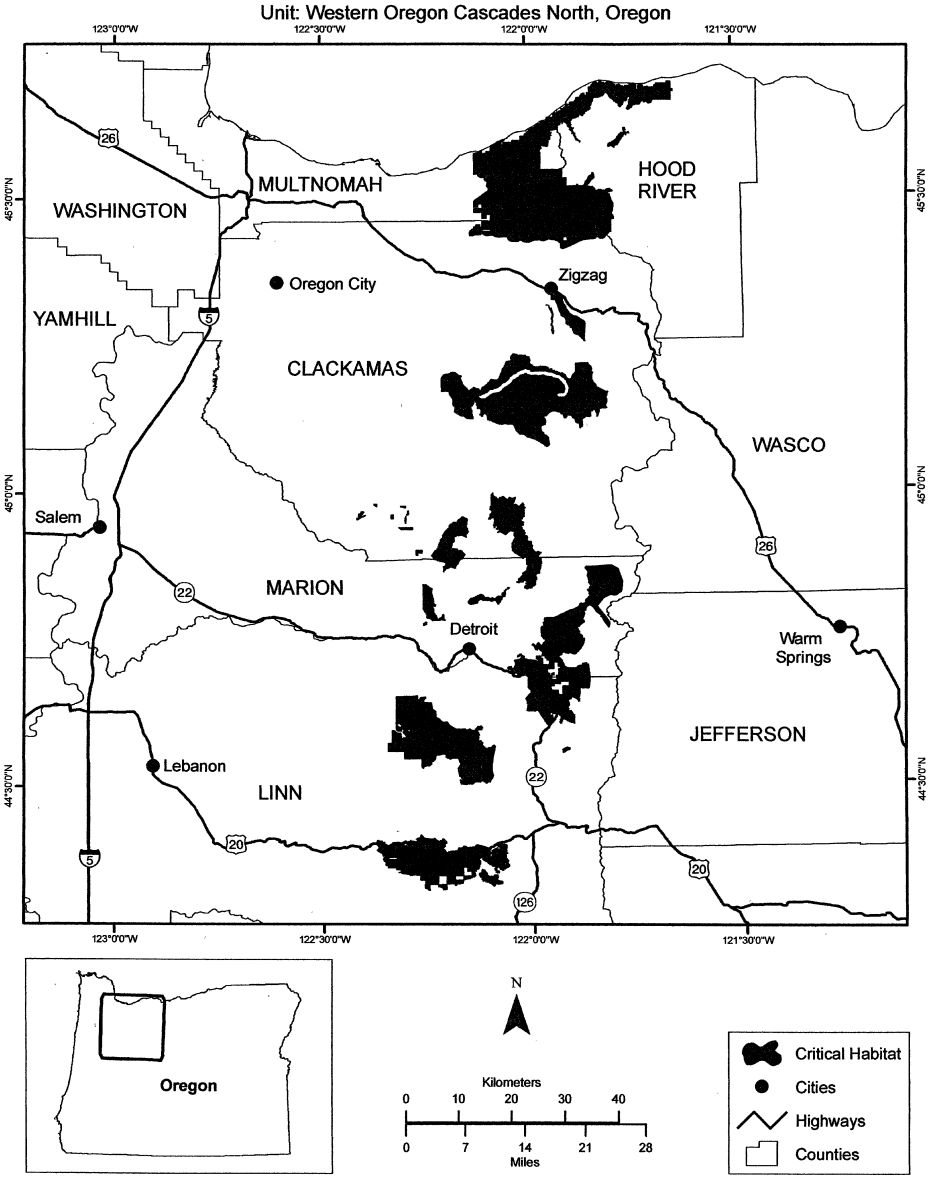

(17) Hood River Unit (Unit 10). Clackamas, Hood River, and Wasco Counties, Oregon.

(i) The Hood River Unit consists of 42, 700 ac (17, 300 ha) and is comprised of lands managed by the Mt. Hood National Forest.

(ii) From USGS 1:24, 000 scale quadrangles Badger Lake, Dog River, Fivemile Butte, Flag Point, Friend, Mount Hood South, Parkdale, Post Point, Wapinitia Pass, and Wolf Run.

(A) Land bounded by the following UTM Zone 10, NAD83 coordinates (E, N): 614736, 5009550; 614708, 5009450; 612198, 5009395; 612328, 5010077; 612661, 5010183; 612747, 5010366; 612855,

5010362; 613380, 5009549; 613467, 5009849; 612834, 5011530; 612841, 5012166; 612341, 5012261; 612211, 5012505; 612757, 5012635; 612747, 5012896; 612567, 5013063; 612567, 5013264; 612273, 5013818; 611759, 5014314; 611667, 5014704; 611486, 5015045; 611647, 5015194; 612715, 5015364; 612839, 5015497; 613214, 5015298; 613639, 5014458; 613921, 5013516; 614021, 5012458; 614301, 5011657; 614521, 5011242; 614759, 5009920; 614736, 5009550.

(B) Land bounded by the following UTM Zone 10, NAD83 coordinates (E, N): 624469, 5017360; 624914, 5017298; 625161, 5017168; 625376, 5017167; 625667, 5017278; 625882, 5017216; 626843, 5016586; 627114, 5016518; 627425, 5016629; 627407, 5016530; 627684, 5016333; 627650, 5016295; 627100, 5016370; 627143, 5015899; 627466, 5015733; 627674, 5015760; 627690, 5015700; 627642, 5015606; 627473, 5015542; 627474, 5015365; 627332, 5015224; 627107, 5015222; 627223, 5014998; 627419, 5014868; 627378, 5014584; 627335, 5014433; 627144, 5014358; 627297, 5014231; 627005, 5013920; 626760, 5013862; 626776, 5013682; 626644, 5013610; 626423, 5013306; 626434, 5013203; 626629, 5013072; 626679, 5012938; 626318, 5012829; 626113, 5012836; 626102, 5012916; 625775, 5013110; 625396, 5013540; 624686, 5013751; 624336, 5013979; 624130, 5014000; 623835, 5014144; 623278, 5014184; 622928, 5014297; 622594, 5014461; 622341, 5014864; 622165, 5015439; 621829, 5015961; 621822, 5016182; 621933, 5016456; 622216, 5016565; 623207, 5017307; 623513, 5017341; 623747, 5017266; 624469, 5017360.

(C) Land bounded by the following UTM Zone 10, NAD83 coordinates (E, N): 605478, 5018542; 605729, 5018009; 606357, 5018034; 606447, 5017563; 606813, 5017114; 606715, 5017024; 607008, 5016835; 606976, 5016021; 607707, 5016052; 607457, 5016525; 608033, 5016708; 607711, 5017089; 608476, 5017331; 609034, 5016902; 609157, 5016642; 609153, 5015532; 609593, 5015325; 609865, 5015031; 609684, 5014863; 609661, 5013844; 610051, 5012706; 610138, 5012159; 610587, 5012177; 610697, 5011832; 610584, 5011619; 610587, 5011263; 610850, 5011019; 611024, 5010650; 611311, 5010276; 611549, 5009663; 611397, 5009376; 611311, 5009032; 611528, 5008982; 611508, 5008806; 611191, 5007942; 611185, 5006052; 611329, 5005415; 611747, 5004704; 609093, 5004512; 608915, 5004698; 608851, 5005002; 608716, 5005217; 608670, 5006045; 608594, 5006232; 608372, 5006460; 608450, 5006913; 608183, 5007155; 607926, 5007659; 607432, 5007680; 607597, 5007976; 607446, 5008128; 606961, 5008229; 606704, 5008150; 606283, 5008148; 605837, 5007858; 605751, 5007000; 605606, 5006639; 605650, 5006516; 605529, 5006174; 605401, 5006443; 605483, 5006525; 605387, 5006428; 604716, 5006400; 604696, 5006572; 604517, 5006784; 604476, 5006989; 604196, 5007147; 604057, 5007343; 603832, 5008146; 602829, 5008732; 602799, 5008845; 603643, 5008896; 603489, 5009634; 603436, 5010251; 603523, 5010963; 603502, 5011518; 602492, 5012643; 602525, 5013324; 602760, 5014238; 603256, 5015285; 603421, 5015354; 603854, 5015277; 604186, 5015560; 604265, 5015713; 604226, 5016155; 603927, 5016734; 603855, 5017059; 604204, 5017540; 603817, 5018071; 603813, 5018174; 603926, 5018199; 604371, 5017859; 604788, 5017746; 604917, 5018556; 605034, 5018776; 605478, 5018542.

(D) Land bounded by the following UTM Zone 10, NAD83 coordinates (E, N): 628373, 5027833; 628419, 5027824; 628459, 5026633; 627831, 5026605; 627541, 5026314; 627311, 5026299; 627144, 5025874; 627143, 5025918; 626813, 5025821; 626601, 5025854; 625873, 5025412; 625110, 5025238; 624722, 5024941; 624429, 5024628; 624352, 5024451; 624065, 5024335; 623985, 5023985; 623837, 5023962; 623743, 5024131; 623577, 5024197; 623251, 5023956; 623224, 5023802; 623070, 5023874; 622906, 5023822; 622751, 5023491; 622561, 5023307; 622431, 5023314; 622182, 5023121; 621756, 5022976; 621483, 5022634; 621078, 5022658; 621046, 5022551; 621150, 5022360; 621108, 5022437; 620662, 5022433; 620698, 5023048; 620165, 5023012; 619861, 5022882; 620369, 5023479; 620667, 5023971; 620487, 5024132; 620384, 5024464; 620402, 5024774; 619819, 5025041; 619682, 5025487; 619504, 5025645; 619202, 5026247; 619226, 5026649; 619512, 5026532; 619568, 5026388; 619778, 5026624; 619874, 5026962; 619973, 5027040; 620441, 5027006; 620678, 5027062; 620915, 5026975; 621371, 5026992; 622340, 5027442; 622494, 5027379; 622673, 5027138; 623175, 5027248; 623855, 5027506; 624265, 5027507; 624525, 5027574; 624947, 5027478; 625228, 5027646; 625709, 5027589; 626047, 5027697; 626679, 5027675; 627105, 5027824; 627557, 5027888; 627755, 5027830; 628080, 5027897; 628373, 5027833.

(E) Land bounded by the following UTM Zone 10, NAD83 coordinates (E, N): 614628, 5044966; 614643, 5044158; 615061, 5044171; 615070, 5043756; 615467, 5043765; 615474, 5043355; 615079, 5043344; 615090, 5041739; 615275, 5041743; 615296, 5041654; 615258, 5041258; 615327, 5040772; 615135, 5040558; 615259, 5040069; 615565, 5039518; 615392, 5039119; 615359, 5038673; 615554, 5038470; 614938, 5037582; 614991, 5037413; 615093, 5037339; 614931, 5037121; 615068, 5037028; 615133, 5036784; 615312, 5036571; 615425, 5036147; 615656, 5036052; 615752, 5035555; 616213, 5035526; 616486, 5035375; 616687, 5035464; 617174, 5035433; 617414, 5035667; 617958, 5035473; 618578, 5035545; 618724, 5035481; 618677, 5035336; 618438, 5035292; 618109, 5035071; 618600, 5034445; 618500, 5034312; 618526, 5033878; 618422, 5033740; 618438, 5033522; 618284, 5033413; 618279, 5033171; 618014, 5032817; 618036, 5032623; 618232, 5032754; 618837, 5032973; 619135, 5033176; 619989, 5033317; 619277, 5032957; 618682, 5032413; 618532, 5032105; 618535, 5031753; 618468, 5031644; 618224, 5031503; 617727, 5031380; 617519, 5030495; 616542, 5030422; 616237, 5029944; 616262, 5029532; 616166, 5029446; 616195, 5028970; 616740, 5027575; 616705, 5026997; 616447, 5026766; 616246, 5027769; 615898, 5028081; 615795, 5028957; 615286, 5029082; 615178, 5028616; 614526, 5028625; 614372, 5028452; 613843, 5028329; 613821, 5028258; 613669, 5028477; 613760, 5028982; 613723, 5029153; 613786, 5029290; 613505, 5029417; 613399, 5030023; 613734, 5031289; 613952, 5031558; 614459, 5031785; 614651, 5032109; 614588, 5032529; 614735, 5032622; 614733, 5032743; 614591, 5033411; 614690, 5033796; 614660, 5033912; 613958, 5033625; 613603, 5033721; 613300, 5034161; 612809, 5034451; 612626, 5034758; 612398, 5034909; 612367, 5035069; 612361, 5035152; 613684, 5035236; 613670, 5038418; 613562, 5041720; 613467, 5041720; 613457, 5043268; 613859, 5043285; 613848, 5043690; 613450, 5043668; 613411, 5044865; 614628, 5044966.

(iii) Note: Map of Hood River Unit follows:

Critical Habitat for Northern Spotted Owl (*Strix occidentalis caurina*)

Unit: Hood River, Oregon

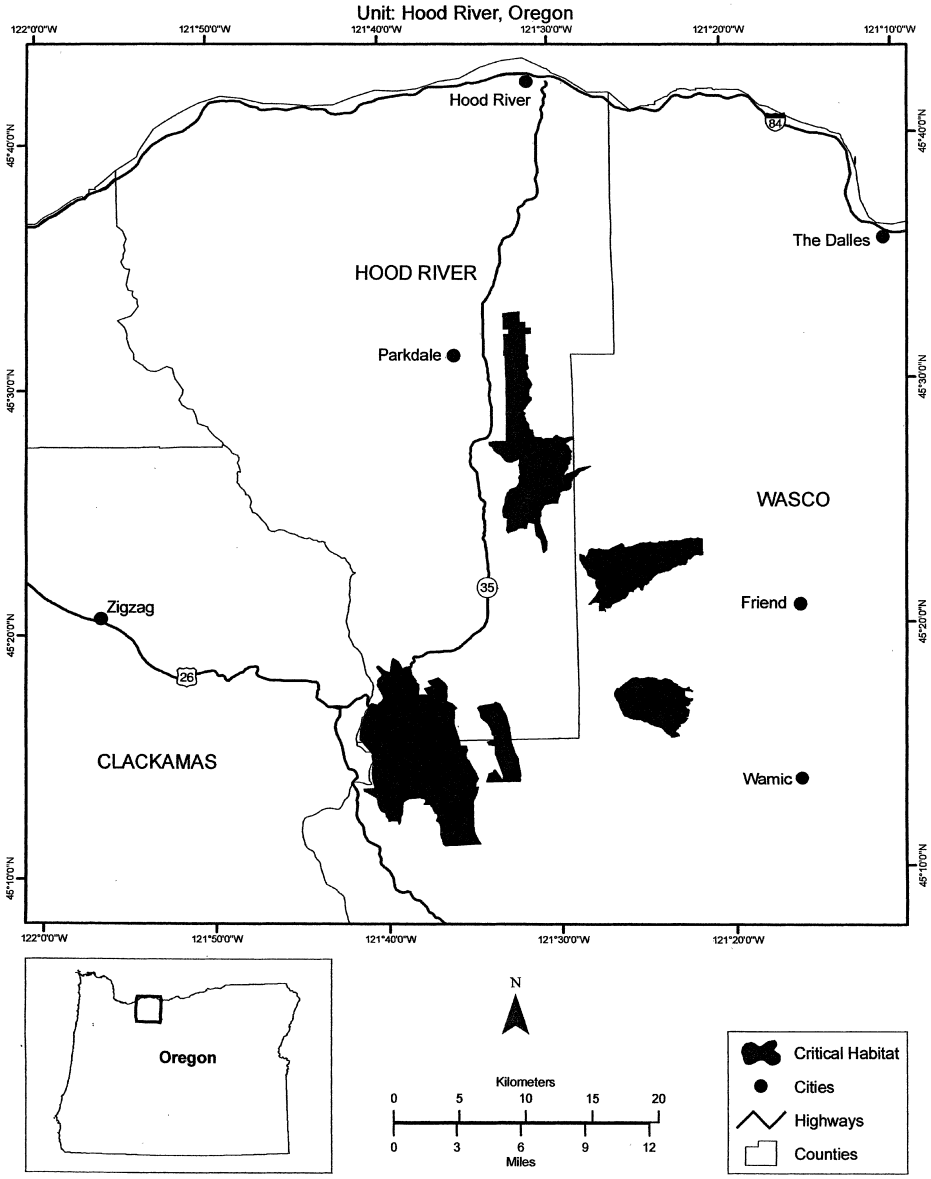

(18) Eastern Oregon Cascades Unit (Unit 11). Deschutes, Jefferson, and Klamath Counties, Oregon.

(i) The Eastern Oregon Cascades Unit consists of 106, 600 ac (43, 100 ha) and is comprised of lands managed by the Deschutes National Forest.

(ii) From USGS 1:24, 000 scale quadrangles Black Butte, Black Crater, Candle Creek, Crane Prairie Reservoir, Crescent Lake, Cryder Butte, Davis Mountain, Elk Lake, Hamner Butte, Irish Mountain, Marion Lake, Mount Washington, Odell Butte, Odell Lake, Prairie Farm Spring, Shitike Butte, The

Twins, Three Creek Butte, Three Fingered Jack, and Trout Creek Butte.

(A) Land bounded by the following UTM Zone 10, NAD83 coordinates (E, N): 588899, 4834542; 588977, 4834508; 589078, 4834643; 589606, 4834632; 589740, 4834576; 589797, 4834475; 590055, 4834340; 590189, 4833779; 590358, 4833678; 590796, 4833633; 590897, 4833487; 591166, 4833453; 591480, 4833049; 591674, 4832958; 591669, 4832803; 591774, 4832663; 592077, 4832575; 592281, 4832654; 592478, 4832550; 592730, 4832518; 592296, 4832172; 592091, 4832117; 592016, 4831987; 592017, 4831910; 592556, 4832023; 592661, 4831921; 592639, 4831689; 592464, 4831429; 592416, 4831196; 591731, 4830668; 591501, 4830561; 591165, 4830607; 590883, 4830550; 590759, 4830316; 590811, 4830266; 590818, 4829905; 590950, 4829727; 590899, 4829675; 590904, 4829417; 590547, 4829179; 590734, 4828822; 590969, 4828646; 590971, 4828543; 590568, 4828047; 590800, 4828025; 591425, 4827650; 591969, 4827480; 592048, 4827404; 592079, 4827069; 592330, 4827416; 592520, 4827511; 592878, 4827532; 593057, 4827458; 593173, 4827321; 593301, 4826798; 594439, 4827627; 594635, 4828146; 595083, 4829004; 595026, 4829337; 594869, 4829438; 594862, 4829849; 595140, 4830112; 595188, 4830319; 595129, 4830755; 595535, 4830994; 595788, 4831925; 596015, 4832173; 596085, 4832364; 596568, 4832322; 596958, 4832106; 597766, 4832007; 597879, 4831083; 597858, 4830832; 598380, 4830143; 598714, 4830060; 598780, 4829934; 599766, 4829961; 599847, 4827934; 599058, 4827594; 598972, 4827447; 598992, 4827300; 599169, 4827082; 599174, 4826986; 598951, 4826373; 598774, 4826195; 598825, 4825820; 598513, 4825641; 598556, 4825498; 598847, 4825259; 598834, 4824852; 598583, 4823606; 601527, 4823636; 601563, 4821592; 602173, 4821773; 602242, 4821828; 602268, 4822241; 602324, 4822293; 602442, 4822269; 602552, 4821836; 602758, 4821575; 602711, 4821205; 602768, 4821081; 602654, 4820914; 602366, 4820803; 602103, 4820462; 599993, 4820449; 599989, 4819692; 599909, 4819540; 599799, 4819498; 598696, 4819558; 598570, 4819716; 598450, 4819762; 598178, 4820228; 597941, 4820313; 597453, 4820300; 597348, 4820528; 597183, 4820616; 596281, 4820496; 596610, 4820867; 596935, 4821002; 597139, 4821268; 597054, 4821405; 597170, 4822291; 597118, 4822407; 596791, 4822590; 597262, 4823382; 597349, 4824147; 597315, 4824283; 596991, 4825122; 596594, 4825330; 596004, 4825274; 595861, 4825179; 595592, 4825186; 595459, 4825089; 594999, 4825095; 594644, 4824741; 594406, 4824394; 594140, 4823884; 594040, 4823527; 593955, 4822844; 594203, 4822330; 594223, 4822009; 594424, 4821645; 594447, 4821465; 593813, 4821626; 593615, 4821850; 593474, 4821914; 593406, 4821801; 593494, 4821427; 593347, 4821130; 592760, 4821482; 592609, 4821786; 592319, 4821776; 591872, 4821902; 591676, 4821116; 591672, 4820832; 592260, 4819870; 592408, 4819219; 592490, 4817516; 592368, 4817304; 592450, 4817175; 592428, 4817079; 592156, 4817048; 591955, 4816819; 591521, 4816727; 591245, 4816757; 590964, 4816533; 590676, 4816470; 590287, 4816284; 590279, 4816624; 589988, 4816708; 589136, 4816744; 588625, 4816907; 588410, 4817060; 588175, 4817382; 588065, 4817669; 588013, 4818189; 587662, 4819270; 587871, 4819790; 588143, 4820004; 588611, 4820240; 588589, 4823403; 586998, 4823417; 586767, 4834445; 586820, 4834463; 586817, 4834634; 586957, 4834654; 587293, 4834295; 587596, 4834205; 588113, 4834228; 588191, 4834362; 588135, 4834598; 588259, 4834710; 588461, 4834710; 588899, 4834542.

(B) Land bounded by the following UTM Zone 10, NAD83 coordinates (E, N): 585689, 4850804; 586102, 4850625; 586370, 4850249; 586554, 4850112; 586826, 4850027; 586956, 4849865; 587226, 4849816; 586032, 4849697; 585183, 4850803; 585689, 4850804.

(C) Land bounded by the following UTM Zone 10, NAD83 coordinates (E, N): 596425, 4861368; 596386, 4860828; 595971, 4860459; 595953, 4860311; 596030, 4860088; 596154, 4859980; 596595, 4859820; 596870, 4859493; 597085, 4859367; 597280, 4859299; 597439, 4859322; 597584, 4859242; 598006, 4858824; 598122, 4858630; 598262, 4858546; 598306, 4858384; 597779, 4857183; 597811, 4856852; 597685, 4856924; 597685, 4856827; 597873, 4856555; 598060, 4855723; 598044, 4854835; 597880, 4854384; 597074, 4853348; 596613, 4853305; 595892, 4853000; 595427, 4852703; 594849, 4852496; 595340, 4852036; 595616, 4851953; 595846, 4851775; 595619, 4851484; 596267, 4850919; 596267, 4850821; 595143, 4849944; 595143, 4849798; 594836, 4849514; 594394, 4849161; 594129, 4849153; 593926, 4848912; 593878, 4848833; 594160, 4848584; 594294, 4848329; 593703, 4848241; 593313, 4848263; 593131, 4848593; 593139, 4848853; 592955, 4849081; 592017, 4849018; 591769, 4849055; 590640, 4848773; 590340, 4848521; 589782, 4847620; 589268, 4847633; 588873, 4847878; 588487, 4848235; 588317, 4848479; 588286, 4848889; 588111, 4849059; 588111, 4849670; 588029, 4849714; 587733, 4855613; 594271, 4855700; 594076, 4859085; 594045, 4861189; 594257, 4861300; 594840, 4861241; 594878, 4861343; 595056, 4861300; 595223, 4861100; 595406, 4861165; 595595, 4861559; 595606, 4861737; 595759, 4861938; 596707, 4861945; 596406, 4861794; 596425, 4861368.

(D) Land bounded by the following UTM Zone 10, NAD83 coordinates (E, N): 602433, 4906635; 602524, 4903446; 604092, 4903439; 604132, 4901852; 607314, 4901899; 606779, 4900828; 606518, 4900512; 606865, 4900122; 606898, 4900007; 606645, 4900233; 606138, 4900051; 605921, 4899710; 605471, 4899236; 605651, 4898905; 605776, 4898369; 606054, 4898318; 606107, 4898603; 606395, 4898720; 606744, 4898530; 607076, 4898550; 607090, 4898822; 607122, 4898563; 606766, 4898169; 606804, 4898038; 606594, 4898027; 606410, 4897788; 606399, 4897495; 606556, 4897417; 607108, 4897549; 606921, 4897113; 606954, 4896877; 607189, 4897027; 607386, 4897039; 607821, 4897311; 608667, 4898027; 609046, 4898234; 609068, 4897088; 609741, 4897099; 609776, 4896239; 609162, 4895959; 609009, 4895828; 608663, 4895049; 608434, 4894890; 607957, 4894238; 607216, 4893915; 607174, 4893399; 606850, 4892801; 606838, 4892054; 606643, 4891407; 606420, 4890965; 606452, 4890631; 606403, 4890419; 605799, 4890405; 605809, 4890502; 606079, 4890703; 606022, 4890933; 605958, 4890965; 606037, 4891055; 606012, 4891137; 605351, 4890925; 605218, 4890765; 605212, 4890589; 605019, 4890483; 605290, 4891072; 605288, 4891795; 604809, 4891794; 604660, 4892008; 605369, 4893311; 606246, 4894572; 605740, 4894312; 605378, 4894224; 605248, 4894112; 606108, 4895133; 606519, 4895394; 607224, 4896024; 606936, 4896092; 606587, 4896325; 606546, 4896483; 606594, 4896654; 606423, 4896661; 606265, 4896914; 605837, 4897047; 601812, 4896993; 601788, 4898550; 601938, 4898707; 601785, 4898744; 601766, 4899968; 602050,

4900342; 602047, 4900451; 602590, 4900972; 602678, 4901516; 603093, 4901717; 603218, 4902239; 602862, 4902596; 602585, 4902679; 602593, 4902776; 601975, 4903071; 601949, 4903389; 602135, 4903896; 601698, 4904301; 601686, 4905033; 600855, 4905019; 600842, 4906025; 601122, 4906136; 601825, 4906626; 602433, 4906635.

(E) Land bounded by the following UTM Zone 10, NAD83 coordinates (E, N): 602394, 4909871; 600801, 4909851; 600805, 4909049; 602409, 4909064; 602394, 4909871; 603953, 4909909; 603983, 4908284; 599788, 4908269; 597645, 4908176; 597642, 4908299; 598354, 4908439; 598092, 4909161; 597471, 4910287; 596770, 4911038; 596747, 4912459; 596179, 4912573; 595981, 4912809; 595994, 4912988; 595897, 4913218; 595388, 4913492; 595026, 4913780; 593651, 4914258; 592826, 4914347; 593960, 4914447; 594274, 4914662; 595848, 4915279; 596043, 4915481; 595832, 4915680; 596730, 4916101; 596675, 4916170; 597255, 4916747; 597357, 4916737; 597480, 4916202; 597518, 4916285; 600652, 4916346; 600689, 4914709; 599879, 4914741; 599072, 4914682; 599104, 4913098; 600954, 4913101; 600872, 4912873; 600677, 4912824; 600556, 4912700; 600527, 4912487; 600548, 4912413; 600674, 4912403; 600695, 4912179; 600514, 4912047; 600472, 4911928; 600572, 4911840; 600773, 4911888; 600780, 4911476; 602368, 4911501; 602350, 4912099; 602514, 4912031; 603522, 4912114; 603754, 4911932; 603914, 4911891; 603923, 4911530; 602370, 4911478; 602394, 4909871.

(F) Land bounded by the following UTM Zone 10, NAD83 coordinates (E, N): 597426, 4925525; 597572, 4925590; 597531, 4925780; 597602, 4925837; 597879, 4925616; 597927, 4925411; 598009, 4925326; 598227, 4925259; 598599, 4925276; 598996, 4925102; 599185, 4924919; 599339, 4924942; 599621, 4924591; 599995, 4924551; 600592, 4924363; 600602, 4921154; 602213, 4921179; 602226, 4919139; 597409, 4919096; 597422, 4918525; 596883, 4918653; 596658, 4918435; 596538, 4918679; 596450, 4918533; 596469, 4918401; 596327, 4918285; 596218, 4918285; 596259, 4918154; 596342, 4918115; 596207, 4917995; 595938, 4917999; 595815, 4917847; 595821, 4917369; 595665, 4917312; 595544, 4917347; 595428, 4917588; 595225, 4917728; 595071, 4917414; 594842, 4917382; 594702, 4917434; 594741, 4917364; 594395, 4917181; 594006, 4917133; 593534, 4916796; 592826, 4916810; 592743, 4916899; 592759, 4917175; 592695, 4917229; 592161, 4917184; 591982, 4917888; 592282, 4918616; 592397, 4919080; 592215, 4919403; 591901, 4919729; 591729, 4920152; 592218, 4920253; 592499, 4920088; 593370, 4919839; 593494, 4920173; 593157, 4920444; 593492, 4920512; 593797, 4920528; 593874, 4920411; 594200, 4920439; 594695, 4920276; 594744, 4920335; 594905, 4920234; 595002, 4920309; 595852, 4920258; 596330, 4921038; 595940, 4922869; 596455, 4924435; 596190, 4926095; 596397, 4925956; 597335, 4925704; 597426, 4925525.

(G) Land bounded by the following UTM Zone 10, NAD83 coordinates (E, N): 605085, 4937466; 605373, 4937425; 605709, 4937135; 605915, 4937286; 606063, 4936987; 606339, 4936811; 606956, 4936199; 611698, 4933801; 611762, 4930726; 605505, 4930714; 605145, 4931272; 605063, 4931528; 605074, 4931902; 603896, 4932590; 603493, 4932634; 602894, 4933082; 602411, 4933184; 602207, 4933412; 602154, 4933761; 602095, 4933654; 601642, 4933575; 601256, 4933218; 599475, 4932853; 599099, 4932684; 598785, 4932694; 598771, 4933797; 599080, 4933822; 599206, 4934212; 599716, 4934819; 599983, 4935359; 599980, 4935520; 600423, 4936077; 600414, 4936628; 601613, 4936706; 601978, 4936660; 602230, 4936605; 602959, 4936278; 602966, 4936036; 603452, 4936053; 604079, 4936335; 604539, 4936793; 604973, 4937476; 605085, 4937466; and excluding land bound by 606086, 4933299; 606092, 4932893; 606894, 4932915; 606883, 4933332; 607308, 4933344; 607297, 4933725; 606489, 4933712; 606495, 4933315; 606086, 4933299; and excluding land bound by 608993, 4933509; 608994, 4933403; 609096, 4933405; 608892, 4932730; 608899, 4932400; 609297, 4932409; 609225, 4933518; 608993, 4933509.

(H) Land bounded by the following UTM Zone 10, NAD83 coordinates (E, N): 614650, 4947752; 614888, 4947585; 614895, 4947506; 615240, 4947437; 615333, 4947094; 615433, 4946984; 615698, 4946966; 615970, 4946820; 616202, 4946426; 616149, 4946168; 615741, 4945630; 615946, 4945185; 615707, 4944887; 615632, 4944457; 615231, 4944219; 615396, 4944046; 614966, 4943718; 614709, 4943767; 614510, 4943486; 614561, 4943367; 614900, 4943240; 615162, 4943022; 614973, 4942637; 614460, 4942428; 614883, 4942158; 615009, 4941960; 614955, 4941894; 614654, 4941828; 614577, 4941721; 614651, 4941643; 614996, 4941581; 615107, 4941342; 615044, 4940767; 614733, 4940459; 614945, 4940296; 614951, 4940102; 614598, 4939849; 614677, 4939343; 614499, 4939136; 614513, 4938935; 614385, 4938673; 614142, 4938496; 614039, 4938194; 613753, 4937846; 613618, 4937785; 613063, 4937938; 612682, 4938120; 612291, 4938092; 611747, 4938382; 611264, 4938513; 610791, 4938853; 610279, 4938810; 610139, 4938942; 610287, 4939249; 610535, 4939470; 610734, 4940199; 610601, 4940532; 610602, 4940765; 610866, 4940969; 611011, 4941403; 611289, 4941613; 611315, 4941753; 611187, 4942149; 610963, 4942583; 610814, 4942740; 610480, 4943918; 610341, 4944103; 609971, 4944371; 609947, 4944649; 610331, 4944656; 610324, 4945048; 610742, 4945055; 610734, 4945154; 610500, 4945151; 610835, 4945422; 611014, 4945931; 611350, 4946236; 611612, 4946194; 611981, 4946249; 612265, 4946738; 612807, 4947045; 613019, 4947462; 613404, 4947429; 613721, 4947727; 614096, 4947746; 614454, 4947916; 614650, 4947752.

(iii) Note: Map of Eastern Oregon Cascades Unit follows:

Critical Habitat for Northern Spotted Owl (*Strix occidentalis caurina*)

Unit: Eastern Oregon Cascades, Oregon

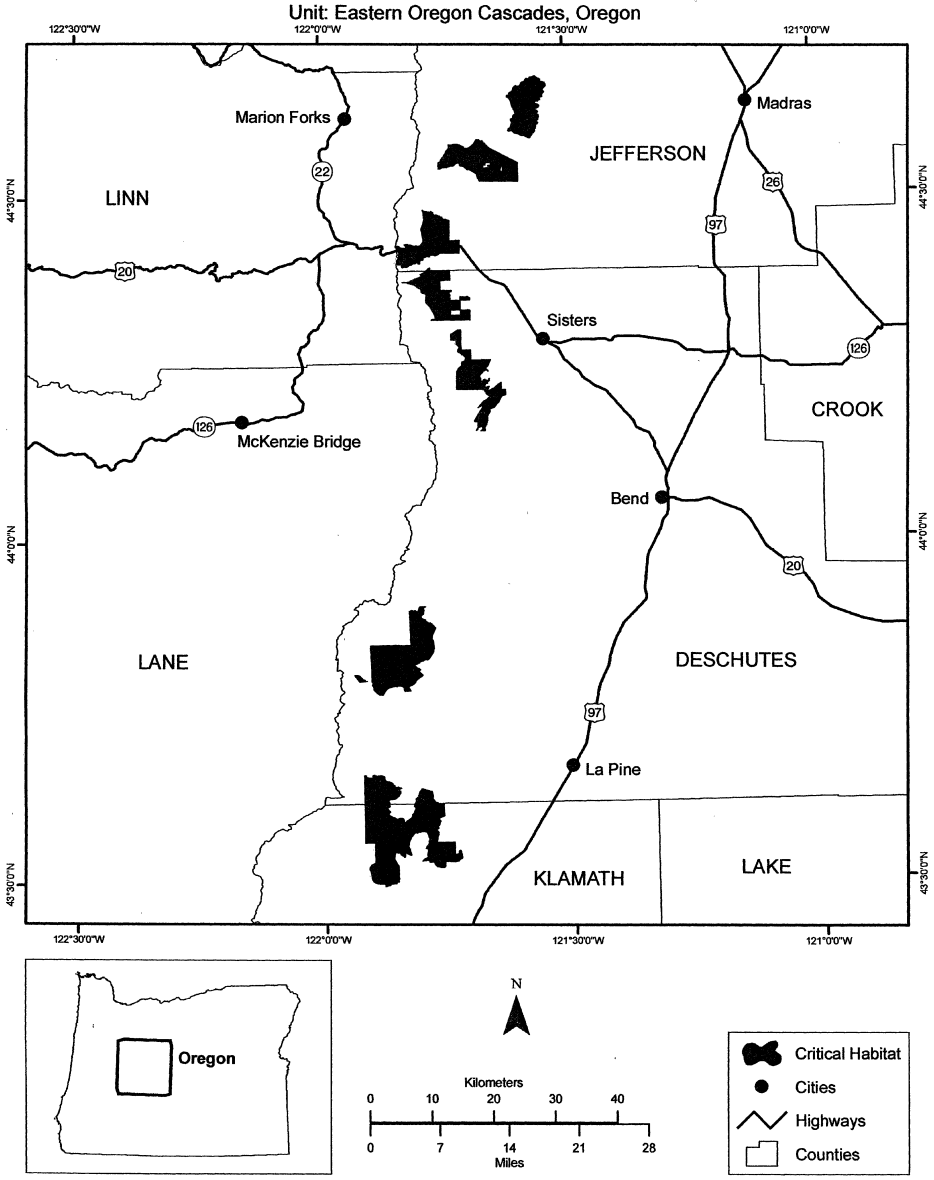

(19) Western Oregon Cascades South Unit (Unit 12). Douglas, Jackson, Lane, and Linn Counties, Oregon.

(i) The Western Oregon Cascades South Unit consists of 448, 100 ac (181, 300 ha) and is comprised of lands managed by the Willamette, Umpqua, and Rogue River National Forests (448, 000 ac (181, 300 ha)) and Eugene BLM Districts (100 ac (40 ha)).

(ii) From USGS 1:24, 000 scale quadrangles Abbott Butte, Acker Rock, Bearbones Mountain, Belknap Springs, Blair Lake, Buckeye Lake, Butler Butte, Clear Lake, Cougar Reservoir, Deadman Mountain, Diamond Peak,

Dumont Creek, Fall Creek Lake, Fish Creek Desert, Fish Mountain, French Mountain, Goat Point, Groundhog Mountain, Hamaker Butte, Harvey Mountain, Holland Point, Huckleberry Mountain, Illahee Rock, Linton Lake, McCredie Springs, McKenzie Bridge, Mount David Douglas, Mount June, Nimrod, North Sister, Oakridge, Potter Mountain, Quartz Mountain, Ragsdale Butte, Red Butte, Reynolds Ridge, Rigdon Point, Saddleblanket Mountain, Sardine Butte, Sinker Mountain, Staley Ridge, Steamboat, Sugarpine Creek, Taft Mountain, Toketee Falls, Twin Lakes Mountain, Union Creek, Waldo Mountain, Warner Mountain, Westfir West, and Whetstone Point.

(A) Land bounded by the following UTM Zone 10, NAD83 coordinates (E, N): 533390, 4759941; 533407, 4759533; 533722, 4758879; 533757, 4758641; 533702, 4758538; 533835, 4758300; 533969, 4758214; 534780, 4758132; 535092, 4757957; 535150, 4757856; 535200, 4757385; 535018, 4756634; 534757, 4756385; 533790, 4755923; 533753, 4755749; 533895, 4755501; 534312, 4755298; 534403, 4755019; 534348, 4754750; 534526, 4754702; 534594, 4754520; 534798, 4754460; 534995, 4754278; 535080, 4753886; 534984, 4753629; 535281, 4753241; 535448, 4752838; 534727, 4752572; 534632, 4752200; 533564, 4751892; 533282, 4751626; 533179, 4751461; 533357, 4750916; 533248, 4750588; 533278, 4750307; 533162, 4750191; 532409, 4749938; 531976, 4749620; 531435, 4749431; 531496, 4749327; 532014, 4748998; 532449, 4748609; 532606, 4748215; 532502, 4748116; 532742, 4746998; 532576, 4746271; 531390, 4745366; 530768, 4744314; 530755, 4744210; 530908, 4743932; 531176, 4743598; 531048, 4743471; 531133, 4743391; 531080, 4743160; 530508, 4742167; 530439, 4741386; 528016, 4741368; 527963, 4740566; 526431, 4740564; 526401, 4741326; 519944, 4741218; 519934, 4741817; 519551, 4741844; 519544, 4741592; 518774, 4741587; 518774, 4741161; 518339, 4741172; 518194, 4741011; 518153, 4740756; 518048, 4740702; 516797, 4740635; 516813, 4739391; 516006, 4739404; 515211, 4739554; 515187, 4741799; 515143, 4741883; 516046, 4741965; 516052, 4743426; 514406, 4743420; 514404, 4744223; 513591, 4744235; 513602, 4744557; 513870, 4744648; 514102, 4744813; 514462, 4744887; 514675, 4745131; 515054, 4746008; 515154, 4745998; 514955, 4746259; 514948, 4746459; 515036, 4746512; 515402, 4746347; 515935, 4745904; 516305, 4745692; 516731, 4745680; 517032, 4745581; 517445, 4745857; 517733, 4745814; 517828, 4745545; 517622, 4745223; 517953, 4744965; 518191, 4744636; 518302, 4744197; 518320, 4743496; 518900, 4743015; 519184, 4742930; 519074, 4743258; 519111, 4743652; 519711, 4744240; 519906, 4744262; 520097, 4744115; 521022, 4744254; 521047, 4744782; 520979, 4745026; 520889, 4745092; 521003, 4745567; 521316, 4745682; 521639, 4745976; 521885, 4745904; 522076, 4745944; 522294, 4746121; 522399, 4746385; 522740, 4746618; 522914, 4746984; 523123, 4747231; 523456, 4747327; 523623, 4747265; 523815, 4747462; 523652, 4747762; 523763, 4747833; 523919, 4747750; 523977, 4747859; 523910, 4748159; 523726, 4748382; 523803, 4748551; 524000, 4748651; 523652, 4748896; 523506, 4748905; 523288, 4749245; 523250, 4749423; 523384, 4749725; 523484, 4749802; 523392, 4750042; 523413, 4750200; 523530, 4750246; 523434, 4750596; 523731, 4750772; 523613, 4750958; 523681, 4751285; 523794, 4751399; 523687, 4751816; 523829, 4751898; 523969, 4752164; 524070, 4752070; 524155, 4752605; 524060, 4752966; 524154, 4753361; 524419, 4754026; 524721, 4754477; 524727, 4754721; 524805, 4754696; 524819, 4754755; 524679, 4755039; 524876, 4755681; 524903, 4756089; 524738, 4756336; 524376, 4756502; 524251, 4756627; 524198, 4756766; 524250, 4756807; 524274, 4757277; 524354, 4757393; 525097, 4757978; 525352, 4758267; 525821, 4758606; 525997, 4758656; 526309, 4758990; 526540, 4759067; 526795, 4759028; 527097, 4759301; 527312, 4759603; 527658, 4759755; 527816, 4759644; 527870, 4759766; 528327, 4759968; 528421, 4759944; 528377, 4759862; 528527, 4759707; 528498, 4759512; 528687, 4759489; 528798, 4759542; 529142, 4759102; 529253, 4759154; 529403, 4759072; 529511, 4759264; 529814, 4758911; 529988, 4758797; 530058, 4758643; 530173, 4758610; 530297, 4758748; 530671, 4758737; 530544, 4759176; 530795, 4759260; 530850, 4759370; 531417, 4759259; 531727, 4758843; 531996, 4759177; 532161, 4759201; 532288, 4758981; 532429, 4759005; 532515, 4759145; 532746, 4759126; 532930, 4759388; 532944, 4759656; 533329, 4760009; 533390, 4759941; and excluding land bound by 527987, 4759272; 528049, 4758960; 528167, 4758799; 528186, 4759116; 528365, 4759284; 528141, 4759341; 528035, 4759172; 527987, 4759272; and excluding land bound by 527900, 4759501; 527859, 4759578; 527890, 4759519; 527900, 4759501.

(B) Land bounded by the following UTM Zone 10, NAD83 coordinates (E, N): 543210, 4756001; 542331, 4754211; 542338, 4754046; 542518, 4753748; 542182, 4753581; 542241, 4753371; 542001, 4752957; 542227, 4752373; 542381, 4752272; 542433, 4752101; 542262, 4751858; 541927, 4751608; 541902, 4751468; 541782, 4751385; 541764, 4751251; 541656, 4751142; 541563, 4750811; 541442, 4750772; 541072, 4750891; 540895, 4750858; 540717, 4750711; 540744, 4750444; 540671, 4750043; 540500, 4749781; 540323, 4749716; 540118, 4749874; 539928, 4749714; 539864, 4749930; 539900, 4750172; 539741, 4750254; 539670, 4750431; 539593, 4750443; 537664, 4752674; 538381, 4755585; 538865, 4755630; 539128, 4755743; 539350, 4755759; 540132, 4755748; 540388, 4755648; 540775, 4755704; 541185, 4755669; 541456, 4755721; 541614, 4755979; 541743, 4756017; 541685, 4756243; 541503, 4756516; 541504, 4756625; 541696, 4757051; 542001, 4758172; 542106, 4758311; 542558, 4758495; 542671, 4758756; 542635, 4759196; 542437, 4759794; 542609, 4760217; 543210, 4756001.

(C) Land bounded by the following UTM Zone 10, NAD83 coordinates (E, N): 544438, 4764419; 544487, 4764125; 544185, 4764398; 544318, 4764474; 544438, 4764419.

(D) Land bounded by the following UTM Zone 10, NAD83 coordinates (E, N): 544387, 4765399; 544521, 4765392; 544345, 4764960; 544258, 4765205; 544086, 4765401; 544387, 4765399.

(E) Land bounded by the following UTM Zone 10, NAD83 coordinates (E, N): 548421, 4767360; 548816, 4767362; 549072, 4767077; 549363, 4767048; 549435, 4766959; 549905, 4766902; 549126, 4766937; 548384, 4767145; 547954, 4767341; 548206, 4767282; 548319, 4767385; 548421, 4767360.

(F) Land bounded by the following UTM Zone 10, NAD83 coordinates (E, N): 545655, 4767451; 545731, 4767445; 545808, 4767280; 545888,

4767252; 544903, 4766637; 544658, 4766358; 544516, 4766465; 544744, 4766619; 544552, 4766866; 544767, 4766956; 545155, 4766920; 545275, 4767144; 545421, 4767171; 545503, 4767266; 545559, 4767571; 545655, 4767451.

(G) Land bounded by the following UTM Zone 10, NAD83 coordinates (E, N): 521305, 4766786; 520891, 4766985; 520740, 4767272; 521164, 4767587; 521277, 4767562; 521428, 4767393; 521424, 4766886; 521305, 4766786.

(H) Land bounded by the following UTM Zone 10, NAD83 coordinates (E, N): 546334, 4768383; 546483, 4768283; 546826, 4768240; 547298, 4768014; 547484, 4767850; 547630, 4767553; 547135, 4767844; 546808, 4768134; 546343, 4768158; 546238, 4768089; 546095, 4768230; 546241, 4768269; 546334, 4768383.

(I) Land bounded by the following UTM Zone 10, NAD83 coordinates (E, N): 552147, 4768438; 552091, 4768051; 551896, 4767913; 550805, 4767596; 550612, 4767862; 550630, 4768047; 550782, 4768118; 551906, 4768410; 552152, 4768538; 552147, 4768438.

(J) Land bounded by the following UTM Zone 10, NAD83 coordinates (E, N): 547622, 4775755; 547767, 4775649; 547900, 4775374; 547562, 4775419; 547545, 4775794; 547622, 4775755.

(K) Land bounded by the following UTM Zone 10, NAD83 coordinates (E, N): 549254, 4776148; 549510, 4776118; 549630, 4775962; 549582, 4775787; 549295, 4775522; 549271, 4775390; 549730, 4775042; 549618, 4774954; 549249, 4774920; 548937, 4774793; 548881, 4774699; 548879, 4774191; 548810, 4774072; 548549, 4773882; 548400, 4773612; 548239, 4773469; 547819, 4773465; 547846, 4773606; 548075, 4773839; 548129, 4774140; 548323, 4774391; 548487, 4774760; 548567, 4775206; 548541, 4775354; 548495, 4775358; 548654, 4775881; 549091, 4776165; 549254, 4776148.

(L) Land bounded by the following UTM Zone 10, NAD83 coordinates (E, N): 548384, 4777588; 548478, 4777260; 548246, 4777220; 548041, 4776987; 548055, 4776882; 547660, 4776781; 547624, 4776975; 547451, 4776906; 547427, 4776774; 547735, 4776663; 547539, 4776471; 547383, 4776767; 547339, 4777263; 547442, 4777350; 547635, 4777373; 547688, 4777546; 548254, 4777664; 548384, 4777588.

(M) Land bounded by the following UTM Zone 10, NAD83 coordinates (E, N): 546094, 4781417; 546846, 4781247; 547069, 4781229; 547135, 4781335; 547654, 4781246; 547552, 4780601; 547249, 4780425; 547222, 4780310; 547273, 4780211; 547838, 4780039; 547839, 4779832; 547478, 4779536; 547503, 4779454; 547660, 4779387; 547237, 4779071; 546899, 4778987; 547693, 4778984; 548049, 4779352; 548294, 4779184; 548469, 4779286; 548613, 4779280; 548737, 4779413; 548988, 4779389; 549026, 4779321; 548560, 4778792; 548111, 4778507; 547731, 4778154; 547225, 4777925; 546824, 4777978; 546391, 4778151; 546122, 4778068; 545914, 4778267; 545570, 4778321; 545483, 4778271; 544032, 4778265; 543795, 4777983; 543788, 4777824; 543969, 4777408; 543894, 4777000; 543702, 4776884; 543409, 4776908; 543111, 4777021; 542808, 4776971; 542686, 4776889; 542493, 4776439; 542501, 4776241; 542332, 4776078; 542309, 4775832; 542056, 4775542; 541953, 4775267; 542264, 4774601; 542161, 4773492; 542401, 4772792; 542349, 4772485; 542567, 4771974; 542555, 4771666; 542731, 4771350; 542766, 4770957; 539370, 4771062; 539222, 4770651; 539043, 4770479; 539000, 4770228; 538654, 4770009; 538604, 4769772; 538651, 4769582; 538547, 4769334; 538502, 4768791; 537867, 4766898; 538641, 4766842; 538948, 4766743; 539005, 4766622; 539024, 4766170; 539442, 4765714; 539602, 4765713; 539588, 4765790; 539750, 4765957; 539947, 4765987; 540284, 4766154; 540448, 4766122; 540497, 4766249; 540896, 4766187; 541053, 4766307; 541085, 4766152; 541226, 4766070; 541245, 4765651; 541565, 4765405; 541499, 4765065; 541129, 4764765; 541072, 4764564; 540750, 4764569; 540688, 4764333; 540853, 4764163; 540821, 4763924; 540572, 4763748; 540162, 4763643; 540042, 4763491; 540012, 4763260; 539926, 4763142; 539562, 4763093; 539392, 4762779; 539079, 4762483; 539088, 4760539; 540079, 4760551; 540024, 4759050; 539936, 4758682; 538818, 4757975; 537392, 4756749; 537399, 4757246; 537197, 4757255; 536526, 4760546; 536404, 4760571; 536252, 4760745; 536920, 4761218; 536976, 4761188; 537272, 4761429; 538017, 4761828; 538304, 4762087; 538333, 4762935; 538097, 4763298; 538226, 4763738; 538088, 4764096; 538178, 4764280; 538115, 4764505; 537965, 4764796; 537768, 4765001; 537560, 4765066; 537467, 4765175; 537484, 4765297; 537324, 4765411; 537323, 4765539; 537420, 4765613; 537339, 4765691; 537484, 4765864; 537379, 4766027; 537432, 4766180; 537370, 4766259; 537367, 4766551; 537225, 4766690; 537193, 4766879; 536930, 4766882; 536856, 4766966; 536868, 4767034; 537007, 4767102; 537006, 4767200; 536566, 4767347; 536423, 4767490; 536252, 4767488; 535954, 4767334; 535679, 4767393; 535385, 4767604; 535080, 4767547; 534569, 4767324; 534465, 4767335; 534331, 4767407; 534127, 4767723; 533972, 4767772; 533640, 4768147; 533570, 4768474; 533375, 4768765; 533440, 4768942; 533579, 4769063; 533921, 4769104; 534067, 4769201; 534874, 4770210; 535118, 4770929; 535069, 4771486; 535151, 4771994; 535265, 4772261; 535990, 4772350; 536666, 4772649; 537456, 4773175; 537985, 4773272; 538449, 4773938; 537744, 4774231; 537391, 4774118; 536985, 4774084; 536708, 4774484; 536360, 4774650; 535965, 4775005; 535419, 4775314; 534952, 4775923; 534955, 4776559; 535055, 4776922; 535874, 4777200; 535702, 4777551; 536058, 4777658; 536770, 4778598; 536982, 4779317; 537031, 4779731; 539186, 4779756; 539377, 4779416; 539396, 4779756; 543094, 4779767; 542808, 4780175; 542559, 4780720; 542662, 4780858; 542985, 4780341; 542988, 4780027; 543248, 4779977; 543268, 4779764; 543389, 4779502; 543358, 4779364; 543578, 4779253; 543815, 4779423; 543922, 4779387; 544330, 4779158; 544074, 4779100; 544232, 4778888; 544357, 4778882; 544787, 4779217; 544842, 4779361; 544759, 4779705; 544891, 4779625; 544860, 4779487; 545011, 4779438; 545138, 4779244; 545175, 4779276; 545059, 4779757; 545109, 4779820; 545222, 4779793; 545221, 4779940; 545081, 4780246; 545300, 4780235; 545522, 4780668; 545697, 4780723; 545897, 4780890; 546347, 4780984; 545959, 4780959; 545714, 4781027; 545794, 4781296; 546094, 4781417.

(N) Land bounded by the following UTM Zone 10, NAD83 coordinates (E, N): 530270, 4793196; 532533, 4791036; 533973, 4788619; 534590, 4785328; 533819, 4782705; 531659, 4780237; 531350, 4776637; 530527, 4772831; 529437, 4770325; 529266, 4770252; 529083, 4769996; 528638, 4769997; 528284, 4769528; 528166, 4769494; 528136, 4769553; 528333, 4769619; 528432, 4769725; 528474, 4769939; 528427,

4769973; 528260, 4769698; 527716, 4769460; 527419, 4770150; 527203, 4770027; 527138, 4770400; 527035, 4770433; 526947, 4770587; 526800, 4770554; 526741, 4770653; 526689, 4770514; 526473, 4770659; 526378, 4770752; 526318, 4771083; 526226, 4771048; 526116, 4771307; 525930, 4771439; 525723, 4771462; 525657, 4771347; 525515, 4771760; 525282, 4772045; 524630, 4772157; 524470, 4772388; 524397, 4772399; 523886, 4772177; 523800, 4772182; 523598, 4772370; 523160, 4772330; 522441, 4772149; 522338, 4772051; 522474, 4771503; 522292, 4771294; 522275, 4770989; 522007, 4771067; 521788, 4770931; 521728, 4770620; 521487, 4770241; 521928, 4770845; 522129, 4770758; 522205, 4770502; 522450, 4770271; 522195, 4769957; 521480, 4770130; 521487, 4770057; 521207, 4769885; 520881, 4769071; 520920, 4768626; 520673, 4767929; 520332, 4767750; 519336, 4767638; 519026, 4767464; 518233, 4766696; 517959, 4766654; 517696, 4766484; 517488, 4766076; 517482, 4765881; 517280, 4765382; 517035, 4765287; 517197, 4765066; 517053, 4764990; 516985, 4764871; 517023, 4764702; 517123, 4764589; 516854, 4764420; 516666, 4764506; 516452, 4764983; 516645, 4765177; 516377, 4764963; 515627, 4764940; 515511, 4764819; 515199, 4764728; 515106, 4764606; 514923, 4764562; 514428, 4764698; 514249, 4764989; 514223, 4765153; 514094, 4765304; 513942, 4765248; 513785, 4765009; 513541, 4764891; 513337, 4765340; 513310, 4765615; 513205, 4765634; 513206, 4766175; 512400, 4766181; 512404, 4765366; 513096, 4765367; 513132, 4765172; 513006, 4765171; 513005, 4765073; 512806, 4765071; 512806, 4765013; 512624, 4765139; 512442, 4765009; 512541, 4764894; 512370, 4764862; 512189, 4765349; 512097, 4765384; 511912, 4765627; 511588, 4765740; 511384, 4766012; 510749, 4766147; 510375, 4766357; 510214, 4766588; 510198, 4766229; 510072, 4766387; 510035, 4766662; 509895, 4766566; 509690, 4766746; 509526, 4767223; 509550, 4767418; 509649, 4767445; 509522, 4767685; 509250, 4767944; 508795, 4768234; 508681, 4768425; 508521, 4768981; 508265, 4768995; 507729, 4769769; 507546, 4769800; 506855, 4769506; 506674, 4769654; 506433, 4770083; 506228, 4770298; 505648, 4770581; 505750, 4770666; 505951, 4771068; 505798, 4771496; 505884, 4771638; 505917, 4771988; 505833, 4772338; 505939, 4772517; 506261, 4772610; 506323, 4772882; 506461, 4772996; 506498, 4773126; 506918, 4773316; 507277, 4773661; 507318, 4773986; 507754, 4774188; 508185, 4774065; 508372, 4774093; 508592, 4774198; 508775, 4774385; 509015, 4774351; 509121, 4774563; 509475, 4774647; 509401, 4775085; 509584, 4775440; 509702, 4775558; 509889, 4775517; 510072, 4775717; 510457, 4775809; 510679, 4776196; 510874, 4776326; 511056, 4776608; 511056, 4776925; 511222, 4777206; 511625, 4777077; 511807, 4777110; 511889, 4776992; 512129, 4776899; 512476, 4776615; 513000, 4776751; 513139, 4776662; 513379, 4776711; 513668, 4776606; 514562, 4776613; 514652, 4776536; 515124, 4776496; 515677, 4776693; 515863, 4776885; 516067, 4776580; 516471, 4776369; 516735, 4776508; 516922, 4776407; 517430, 4776584; 517931, 4776373; 518256, 4776354; 518410, 4776456; 518267, 4776749; 518380, 4777140; 518579, 4777250; 518935, 4777932; 519272, 4778202; 519466, 4778715; 519633, 4778561; 519792, 4778590; 520125, 4778514; 520692, 4778703; 521493, 4778773; 521492, 4779004; 521758, 4779384; 522156, 4779654; 522487, 4779974; 522778, 4779907; 523104, 4780274; 523961, 4780426; 524260, 4780086; 524822, 4780082; 525174, 4780311; 525188, 4780751; 525509, 4780891; 525822, 4780819; 526009, 4780845; 526357, 4781205; 526310, 4781611; 526352, 4782030; 526741, 4782175; 526837, 4782440; 527319, 4782829; 526846, 4783374; 526890, 4783531; 526127, 4784799; 525109, 4785834; 525039, 4786078; 525567, 4787232; 526005, 4787391; 526681, 4787412; 526812, 4787500; 526793, 4787694; 526993, 4787764; 527162, 4787915; 527248, 4788178; 527136, 4788628; 527329, 4788804; 527542, 4788799; 527598, 4788849; 527653, 4789250; 527921, 4789577; 528245, 4790167; 528267, 4790912; 528197, 4791143; 528259, 4791513; 528389, 4791689; 528796, 4791696; 529088, 4792361; 529402, 4792630; 529405, 4792787; 529570, 4792786; 529562, 4793396; 530270, 4793196.

(O) Land bounded by the following UTM Zone 10, NAD83 coordinates (E, N): 538246, 4794328; 537475, 4793609; 537223, 4793463; 536882, 4793374; 536719, 4793438; 536500, 4793777; 536313, 4793939; 536078, 4793874; 535826, 4793591; 535558, 4793551; 535477, 4793663; 535377, 4794252; 537052, 4794178; 537537, 4794079; 538312, 4794944; 538647, 4794955; 538497, 4794804; 538246, 4794328.

(P) Land bounded by the following UTM Zone 10, NAD83 coordinates (E, N): 547036, 4799069; 547367, 4798747; 547477, 4798475; 547704, 4798539; 547753, 4798661; 547890, 4798706; 547953, 4798669; 547936, 4798493; 548160, 4798377; 548335, 4797468; 548355, 4796988; 548506, 4796590; 548521, 4796375; 548276, 4796316; 548162, 4796403; 548130, 4796585; 548023, 4796678; 547729, 4796626; 547595, 4796724; 547172, 4796063; 547164, 4795486; 546940, 4795011; 546705, 4794695; 546266, 4794970; 545970, 4795405; 545595, 4795729; 545316, 4796135; 544880, 4796162; 544597, 4796755; 544373, 4796828; 544237, 4796687; 544072, 4796706; 543381, 4797375; 543303, 4797415; 543016, 4797370; 543636, 4797811; 544268, 4797712; 544681, 4797520; 545038, 4797600; 545171, 4797954; 545485, 4797955; 545807, 4797860; 546071, 4798491; 546369, 4798743; 546562, 4798782; 546744, 4798904; 546740, 4799007; 546882, 4799108; 547036, 4799069.

(Q) Land bounded by the following UTM Zone 10, NAD83 coordinates (E, N): 546907, 4799224; 546801, 4799250; 546610, 4799540; 546689, 4799759; 547139, 4799646; 547092, 4799280; 546907, 4799224.

(R) Land bounded by the following UTM Zone 10, NAD83 coordinates (E, N): 549038, 4803134; 549089, 4803022; 549033, 4802934; 548864, 4802989; 548938, 4803147; 549038, 4803134.

(S) Land bounded by the following UTM Zone 10, NAD83 coordinates (E, N): 545971, 4803802; 546278, 4803842; 545917, 4803640; 545756, 4803765; 545747, 4803949; 545582, 4804141; 545687, 4804120; 545801, 4803920; 545971, 4803802.

(T) Land bounded by the following UTM Zone 10, NAD83 coordinates (E, N): 555385, 4805405; 555437, 4805367; 555584, 4805445; 555857, 4805158; 555679, 4804912; 555568, 4805052; 555395, 4804987; 555189, 4805017; 554968, 4805260; 554909, 4805472; 555092, 4805859; 555184, 4805622; 555385, 4805405.

(U) Land bounded by the following UTM Zone 10, NAD83 coordinates (E, N): 543739, 4816011; 543827, 4815907; 543931, 4815963; 544049, 4815841; 544222, 4815805; 544218, 4815546; 544350, 4815189; 544486, 4815146; 544507, 4814807; 545402,

4814819; 545378, 4814714; 545188, 4814584; 545092, 4814176; 545160, 4814077; 545388, 4814141; 545506, 4814049; 545379, 4813709; 545668, 4813766; 545833, 4814026; 545814, 4814193; 546060, 4814343; 546064, 4814596; 546204, 4814948; 546506, 4815006; 546611, 4814933; 546864, 4815033; 546869, 4815150; 547061, 4815047; 547106, 4814862; 547427, 4814765; 547719, 4814483; 547923, 4814553; 548071, 4814541; 548132, 4814458; 548484, 4814847; 549075, 4814876; 549087, 4815102; 548983, 4815236; 549045, 4815313; 549542, 4815227; 549679, 4815067; 549775, 4815132; 550405, 4815111; 550847, 4815165; 551107, 4815081; 551434, 4815071; 551477, 4815152; 552550, 4815247; 552671, 4814896; 552485, 4814888; 552478, 4814339; 552311, 4814362; 552260, 4814516; 551927, 4814470; 551922, 4814316; 551849, 4814266; 551924, 4814082; 551858, 4813959; 551985, 4814069; 552076, 4813935; 552347, 4813828; 552674, 4813946; 552917, 4814135; 553111, 4814027; 553118, 4813918; 552774, 4813529; 552661, 4813269; 552862, 4813175; 552930, 4812712; 553202, 4812457; 553552, 4812215; 554009, 4812129; 554134, 4811853; 554105, 4811480; 554247, 4811365; 554332, 4811192; 554487, 4811142; 554778, 4810841; 554879, 4810614; 554862, 4810472; 555161, 4810122; 555225, 4809858; 555177, 4809691; 555307, 4809574; 555617, 4809509; 555797, 4809307; 555854, 4809153; 555820, 4808795; 555927, 4808746; 556081, 4807956; 556026, 4807846; 556177, 4807545; 556118, 4807187; 555996, 4807100; 555305, 4807004; 555490, 4806446; 555505, 4806183; 555359, 4805943; 555315, 4805537; 555141, 4805890; 554941, 4805940; 554733, 4806176; 554585, 4806188; 554191, 4805875; 554150, 4805659; 553996, 4805627; 554010, 4805368; 554085, 4805344; 553945, 4805047; 553989, 4804967; 553918, 4804658; 554092, 4804474; 554100, 4804277; 554226, 4804076; 554113, 4803741; 554082, 4803303; 554142, 4803072; 554088, 4802628; 553961, 4802421; 553372, 4802108; 553440, 4801709; 553594, 4801565; 553397, 4801329; 553095, 4800639; 553135, 4800686; 553223, 4800655; 553389, 4800287; 553101, 4800216; 553006, 4800453; 552964, 4800221; 552820, 4800139; 552536, 4800418; 552172, 4800484; 552157, 4800772; 552334, 4800722; 552148, 4800804; 551919, 4801087; 551905, 4801033; 551760, 4801075; 551546, 4801299; 551570, 4801405; 550924, 4801687; 550493, 4802102; 550344, 4802539; 550000, 4802821; 549639, 4803012; 549496, 4803209; 548971, 4803133; 548582, 4803443; 548709, 4803352; 548441, 4803418; 548031, 4803823; 548173, 4803949; 547731, 4803629; 547644, 4803642; 547464, 4803468; 547297, 4803500; 547170, 4803441; 547122, 4803140; 547249, 4802822; 547245, 4802465; 547358, 4802472; 547550, 4802855; 547644, 4802856; 547701, 4802737; 547485, 4802178; 547675, 4801885; 547308, 4801501; 547266, 4801275; 547462, 4801013; 547876, 4800841; 547915, 4800710; 547716, 4800414; 547541, 4800432; 547447, 4800362; 547131, 4799840; 546987, 4799827; 546734, 4800207; 546504, 4800408; 546480, 4800628; 546120, 4800690; 545963, 4800990; 545841, 4800921; 545559, 4800980; 545428, 4801108; 545673, 4801509; 545684, 4802063; 545811, 4802402; 546225, 4802433; 546435, 4802797; 546858, 4803197; 546653, 4803638; 546286, 4803919; 546111, 4804689; 546047, 4804554; 545910, 4804466; 545609, 4804470; 545422, 4804344; 545259, 4804386; 545146, 4804492; 545276, 4804662; 545251, 4804737; 544905, 4804841; 544553, 4805095; 544427, 4805245; 544406, 4805464; 544597, 4805273; 544989, 4805209; 544496, 4805340; 544297, 4805592; 544150, 4805541; 544145, 4805361; 544050, 4805298; 543716, 4805409; 543545, 4805393; 543192, 4805222; 542838, 4805257; 542556, 4805361; 542410, 4805239; 542568, 4804915; 542177, 4804671; 541825, 4804721; 541201, 4805199; 540860, 4805219; 539816, 4804471; 539681, 4804640; 539243, 4804647; 539162, 4804704; 539016, 4805011; 539016, 4805236; 538820, 4805430; 538326, 4805300; 537985, 4805389; 537937, 4805518; 538155, 4806051; 538147, 4806552; 537854, 4807504; 537668, 4807682; 537246, 4807899; 537027, 4807940; 536873, 4808060; 536890, 4808125; 536735, 4808351; 536767, 4808827; 536597, 4809061; 536670, 4809174; 536857, 4809199; 536929, 4809352; 537431, 4809805; 537901, 4810403; 537998, 4810734; 537990, 4810871; 537795, 4810951; 537536, 4810782; 537026, 4810709; 536734, 4810402; 536758, 4811330; 536838, 4811734; 537251, 4812227; 537761, 4812623; 538263, 4813132; 538149, 4813261; 537834, 4813366; 537736, 4813519; 537817, 4813616; 538198, 4813681; 538457, 4813907; 539105, 4813956; 539695, 4814234; 540343, 4814085; 540468, 4813835; 540665, 4814020; 541035, 4814078; 541111, 4814242; 541387, 4814155; 541697, 4814145; 541614, 4814430; 541398, 4814453; 541267, 4814582; 541384, 4814687; 541631, 4814677; 541778, 4814783; 541771, 4815005; 541838, 4815055; 541757, 4815147; 541837, 4815246; 541998, 4815167; 542011, 4815087; 542233, 4815063; 542343, 4815243; 542596, 4815374; 542589, 4815484; 542888, 4815491; 542887, 4815838; 543172, 4815884; 543443, 4816090; 543579, 4815936; 543671, 4816091; 543739, 4816011; and excluding land bound by 548917, 4812851; 548519, 4812842; 548512, 4812031; 548917, 4812034; 548906, 4811635; 549299, 4811637; 549306, 4812448; 548914, 4812446; 548911, 4812831; 549303, 4812860; 549313, 4813246; 548915, 4813243; 548917, 4812851.

(V) Land bounded by the following UTM Zone 10, NAD83 coordinates (E, N): 558902, 4833997; 559270, 4833775; 559566, 4833719; 559795, 4833509; 559951, 4833827; 560715, 4833969; 560808, 4833667; 560182, 4833108; 560118, 4833174; 560763, 4832392; 561432, 4831730; 561569, 4831500; 561751, 4831302; 561932, 4831227; 562231, 4830865; 562160, 4830303; 561996, 4830012; 562038, 4829685; 562160, 4829660; 562155, 4829565; 562658, 4829459; 563248, 4829491; 563410, 4829599; 563429, 4829460; 563341, 4829298; 563678, 4829031; 563731, 4828909; 563566, 4828702; 563694, 4828537; 563930, 4828428; 563919, 4828310; 564082, 4828084; 564032, 4828052; 564083, 4827942; 564220, 4827826; 564297, 4827549; 564799, 4827500; 564915, 4827546; 564911, 4827957; 564775, 4828007; 564825, 4828207; 564902, 4828208; 564930, 4828652; 565239, 4828603; 565299, 4827742; 565364, 4827647; 565164, 4827315; 565621, 4827298; 565728, 4827038; 565897, 4826849; 566083, 4826733; 566287, 4826748; 566531, 4826398; 566817, 4826216; 567186, 4826828; 567269, 4826823; 567361, 4826650; 567510, 4826574; 567520, 4826857; 567375, 4827222; 567561, 4827244; 567675, 4827399; 567785, 4827407; 567818, 4827291; 567735, 4827187; 567706, 4826859; 567868, 4826713; 567882, 4826623; 567716, 4826525; 567624, 4826042; 566904, 4826042; 566900, 4825816; 566752, 4825802; 566394, 4825554; 566128, 4825808; 565909, 4825787; 565793, 4825843; 565713, 4825734; 565325, 4825723; 565237, 4825452; 564945, 4825141; 565525, 4824992; 565649, 4824833; 565657, 4824672; 565447, 4824387; 565474, 4824227; 565406, 4824007; 565277, 4824000; 565156, 4823863; 565202, 4823812; 564824,

4823712; 564908, 4823617; 564574, 4823488; 564589, 4823683; 564458, 4823817; 563682, 4823367; 563284, 4823318; 563124, 4823233; 563021, 4823277; 564095, 4824139; 563998, 4824165; 564005, 4824109; 563882, 4824022; 563764, 4824094; 563800, 4824218; 563579, 4824666; 563366, 4824911; 563176, 4824817; 563116, 4824662; 562944, 4824512; 562837, 4824178; 562640, 4824053; 562537, 4823897; 562290, 4823883; 561627, 4824160; 561305, 4824157; 561201, 4824076; 560986, 4824043; 560629, 4824465; 560410, 4824216; 559953, 4824225; 559824, 4824119; 558782, 4824036; 558636, 4823732; 558119, 4823574; 557889, 4823689; 557712, 4823509; 557576, 4823483; 557552, 4823409; 557164, 4823362; 556740, 4823797; 556702, 4824537; 556401, 4824448; 556474, 4824585; 556384, 4824886; 556156, 4824897; 556015, 4824797; 555981, 4825148; 555870, 4825147; 555790, 4825029; 555661, 4824991; 555656, 4824818; 555563, 4824855; 555484, 4824768; 554916, 4824806; 554661, 4824940; 554561, 4825068; 554456, 4825076; 554498, 4825273; 554700, 4825445; 554842, 4825195; 555084, 4825264; 555189, 4825364; 555089, 4825486; 555031, 4825748; 554854, 4825546; 554470, 4825285; 554440, 4824996; 554011, 4824819; 553994, 4824542; 554143, 4824415; 554067, 4824298; 553958, 4824201; 553455, 4824390; 553471, 4823991; 553280, 4823790; 552985, 4823691; 552228, 4824193; 552379, 4824625; 552242, 4824843; 552042, 4824925; 551489, 4824894; 551294, 4825111; 551068, 4825225; 551053, 4825476; 550995, 4825533; 550343, 4825605; 550155, 4825713; 550135, 4825874; 550325, 4826267; 550562, 4826513; 550749, 4826528; 550905, 4826298; 551255, 4826170; 551285, 4826306; 551426, 4826425; 551463, 4826332; 551740, 4826498; 551895, 4826383; 551880, 4825888; 551816, 4825765; 551490, 4825589; 551529, 4825480; 551801, 4825302; 552200, 4825241; 552401, 4825030; 552871, 4825041; 552951, 4825434; 552959, 4826057; 553111, 4826348; 553102, 4826567; 553376, 4826968; 553421, 4826962; 553406, 4826453; 553451, 4826370; 553800, 4826187; 553939, 4825725; 554132, 4825662; 554324, 4825786; 554693, 4826284; 554637, 4826334; 554678, 4826557; 554511, 4826586; 554584, 4826691; 554600, 4827043; 554648, 4827136; 554876, 4827218; 554857, 4827317; 554979, 4827515; 554978, 4827633; 554729, 4827779; 554747, 4827841; 554950, 4827978; 555086, 4827936; 555206, 4828307; 555411, 4828198; 555571, 4828193; 555692, 4828539; 555486, 4828803; 555900, 4829424; 555999, 4829431; 556192, 4829272; 556146, 4829524; 556292, 4829770; 556538, 4829848; 556900, 4830122; 557083, 4830102; 557110, 4830192; 557288, 4830293; 557393, 4830281; 557425, 4830121; 557487, 4830097; 557596, 4830369; 557842, 4830415; 557960, 4830366; 557934, 4830520; 558285, 4830560; 558055, 4830731; 558003, 4831058; 558218, 4831207; 558218, 4831275; 558397, 4831277; 558439, 4831351; 558338, 4831653; 558133, 4831824; 558398, 4831869; 558435, 4831925; 558321, 4832189; 558272, 4832226; 558124, 4832175; 558043, 4832224; 558020, 4832351; 558516, 4833037; 558720, 4833429; 558807, 4833752; 558729, 4833867; 558779, 4834086; 558743, 4834451; 558867, 4834286; 558902, 4833997; and excluding land bound by 556617, 4829322; 556532, 4829231; 556724, 4829134; 556902, 4829259; 557038, 4829235; 557202, 4829477; 557090, 4829575; 557010, 4829556; 557001, 4829626; 556712, 4829477; 556617, 4829322.

(W) Land bounded by the following UTM Zone 10, NAD83 coordinates (E, N): 525100, 4857057; 525249, 4856814; 525719, 4856552; 526081, 4856199; 526358, 4856091; 526758, 4855797; 526752, 4855578; 526886, 4855579; 527557, 4855328; 527559, 4854777; 528144, 4854773; 528149, 4855126; 528617, 4855186; 528956, 4855188; 529133, 4855124; 529134, 4854790; 529649, 4854792; 530051, 4854356; 530054, 4853623; 530136, 4853623; 530279, 4853341; 530294, 4852846; 530489, 4852571; 531538, 4852280; 531540, 4851952; 531932, 4851954; 531935, 4851543; 532333, 4851545; 532335, 4851152; 532740, 4851200; 532739, 4851454; 533009, 4851440; 532739, 4851502; 532738, 4851566; 532835, 4851560; 532899, 4851657; 533125, 4851497; 533119, 4851414; 533532, 4851159; 533912, 4851019; 534282, 4850593; 534854, 4850400; 535197, 4850081; 535262, 4849933; 535277, 4849554; 535426, 4849278; 536128, 4848988; 536753, 4848883; 536983, 4848590; 536951, 4848371; 536880, 4848356; 537157, 4847986; 537361, 4847835; 537599, 4847857; 537795, 4847761; 537870, 4847530; 537797, 4847057; 537443, 4846397; 537523, 4846115; 537287, 4846113; 537303, 4846047; 537623, 4845999; 537681, 4845773; 537671, 4845400; 537522, 4845419; 537510, 4845341; 537356, 4845353; 537357, 4845103; 537447, 4845090; 537449, 4844846; 537647, 4844847; 537567, 4844528; 537484, 4844531; 537489, 4843765; 537103, 4843763; 537105, 4843377; 537876, 4843382; 537875, 4843735; 538044, 4843736; 538598, 4843434; 539377, 4843382; 539066, 4843349; 539067, 4843163; 539459, 4843171; 539454, 4842978; 540241, 4842983; 540239, 4843194; 540400, 4843215; 540710, 4843062; 541128, 4843123; 543279, 4842810; 543951, 4842422; 545090, 4841490; 545197, 4840925; 545411, 4840669; 545779, 4840433; 545944, 4840224; 545984, 4840012; 546133, 4839859; 545850, 4839838; 545860, 4839439; 546027, 4839440; 546038, 4839258; 545937, 4839013; 545758, 4838838; 545791, 4838684; 545702, 4838567; 545729, 4838426; 545614, 4838271; 545843, 4837718; 545634, 4837681; 545474, 4837571; 545475, 4837313; 545144, 4837308; 545358, 4837283; 545067, 4837210; 545022, 4837070; 544962, 4837175; 545051, 4837272; 545044, 4837421; 544856, 4837683; 544483, 4837681; 544393, 4837571; 544284, 4837557; 544285, 4837465; 544032, 4837411; 543806, 4837494; 543447, 4837471; 543331, 4837453; 543242, 4837322; 543123, 4837292; 543231, 4837269; 543577, 4837413; 543677, 4837320; 544352, 4837340; 544334, 4837199; 544524, 4837232; 544918, 4836995; 544938, 4836912; 544694, 4836858; 542726, 4836891; 542758, 4836068; 541170, 4836057; 541174, 4835420; 539551, 4835404; 539584, 4831327; 538389, 4831327; 538399, 4830504; 537994, 4830502; 538010, 4829335; 537454, 4829117; 537175, 4828825; 536890, 4828699; 536425, 4828230; 536544, 4828017; 536883, 4827758; 536800, 4827440; 536891, 4827126; 536612, 4826945; 536407, 4826353; 536020, 4826135; 535371, 4825638; 535147, 4825373; 534614, 4825490; 533719, 4825865; 532702, 4826893; 531803, 4827651; 531513, 4827996; 531561, 4828390; 531685, 4828573; 531773, 4828894; 531559, 4829325; 531850, 4829915; 531820, 4830922; 531870, 4831263; 531718, 4831245; 531169, 4831417; 530695, 4831809; 531065, 4832052; 531441, 4832079; 531913, 4832782; 531937, 4832933; 532404, 4833430; 533142, 4833741; 533366, 4834017; 534164, 4834617; 534219, 4834849; 534738, 4835146; 534852, 4835365; 534661, 4835646; 534890, 4836111; 534764, 4836297; 534840, 4837117; 534717, 4837296; 534810, 4837730; 534731, 4837991; 534780, 4838352; 534704, 4839116; 534800, 4839452; 534693, 4839625; 534460, 4839774; 534222,

4840049; 533875, 4840589; 533674, 4840662; 533206, 4840680; 532932, 4840887; 532928, 4841437; 532667, 4841905; 532556, 4842534; 532711, 4843198; 532677, 4843358; 532228, 4843938; 532053, 4844002; 531939, 4844228; 531653, 4844321; 531420, 4844613; 530738, 4844999; 530240, 4845913; 529567, 4845843; 529259, 4845945; 529042, 4845672; 528820, 4845745; 528644, 4846048; 528745, 4846251; 528789, 4846619; 528940, 4846685; 528858, 4846907; 528484, 4847276; 528387, 4847533; 528180, 4847663; 528002, 4847896; 527959, 4848258; 527793, 4848440; 527761, 4848583; 527537, 4848803; 527256, 4848624; 527087, 4848630; 526842, 4848767; 526642, 4848641; 526610, 4848860; 526459, 4848972; 526353, 4848959; 526189, 4849159; 525989, 4849108; 525971, 4849001; 525864, 4848938; 525726, 4849013; 525557, 4848981; 525747, 4848425; 525716, 4848362; 524946, 4848415; 524953, 4848184; 524784, 4847995; 524798, 4847814; 525357, 4847384; 525371, 4846801; 525159, 4846625; 524979, 4846160; 524409, 4846102; 524122, 4845875; 523774, 4845919; 523810, 4846014; 523764, 4846093; 523576, 4846237; 523414, 4845905; 523307, 4846048; 523225, 4846355; 522935, 4846811; 522827, 4847205; 522281, 4847585; 522098, 4847853; 521998, 4847709; 521904, 4847746; 521639, 4848290; 521711, 4848762; 521963, 4848764; 521963, 4849165; 523562, 4849212; 523548, 4851171; 522747, 4851178; 522741, 4851570; 521946, 4851579; 521941, 4852368; 520565, 4852350; 520494, 4857066; 522348, 4857131; 522349, 4856758; 522735, 4856759; 522734, 4857128; 525074, 4857136; 525100, 4857057; and excluding land bound by 523156, 4855938; 523147, 4855134; 523970, 4855143; 523966, 4855953; 523156, 4855938; and excluding land bound by 529234, 4853993; 529236, 4853613; 529924, 4853629; 529929, 4853995; 529234, 4853993.

(X) Land bounded by the following UTM Zone 10, NAD83 coordinates (E, N): 567027, 4858191; 567213, 4858045; 567417, 4858007; 567658, 4857778; 568204, 4857590; 568575, 4857575; 569036, 4857359; 569202, 4857369; 569648, 4856729; 569947, 4856466; 569507, 4855790; 568976, 4855476; 568577, 4855491; 568469, 4855349; 568296, 4855328; 567927, 4854558; 567935, 4854084; 568006, 4854000; 567977, 4853757; 568092, 4853620; 568015, 4853325; 568083, 4853257; 568121, 4853001; 568561, 4852898; 568865, 4852611; 569105, 4852509; 569606, 4852564; 569847, 4852351; 570320, 4852375; 570634, 4852302; 570936, 4852092; 571366, 4851995; 571447, 4851809; 571302, 4851592; 571314, 4851512; 571552, 4851425; 571837, 4851153; 572406, 4850009; 572125, 4849818; 571560, 4849793; 571430, 4849718; 571357, 4849756; 571347, 4849861; 570658, 4849898; 570654, 4849120; 570850, 4848858; 570688, 4848464; 570783, 4847957; 571171, 4847423; 570776, 4847108; 570766, 4845539; 570555, 4845434; 570271, 4845090; 570072, 4845017; 569692, 4844454; 569481, 4844265; 569483, 4844117; 569750, 4843792; 569934, 4843357; 569702, 4843241; 569577, 4842928; 568306, 4842054; 567860, 4841546; 566937, 4841463; 566720, 4841054; 566686, 4840722; 566463, 4840494; 566522, 4840404; 566232, 4840362; 566049, 4840576; 565842, 4840159; 565772, 4839789; 565818, 4838903; 565375, 4838899; 564886, 4839124; 565030, 4839005; 565000, 4838897; 564596, 4838771; 564242, 4838799; 564106, 4838946; 563868, 4838950; 563567, 4839105; 563072, 4839086; 562644, 4838761; 562649, 4838244; 562542, 4837874; 561842, 4837165; 561842, 4837087; 562030, 4836935; 561872, 4836734; 561761, 4836836; 561439, 4836884; 561206, 4837062; 560928, 4837169; 560739, 4837360; 560884, 4837488; 560661, 4837707; 560513, 4837705; 560178, 4837961; 559660, 4838029; 559139, 4838488; 559175, 4838541; 559360, 4838543; 559283, 4838801; 559172, 4838874; 559058, 4839131; 558836, 4839239; 558872, 4839351; 559055, 4839463; 559015, 4839758; 558867, 4839794; 558568, 4840160; 558788, 4840273; 558712, 4840494; 558492, 4840418; 558010, 4840597; 558082, 4840746; 558340, 4840785; 558779, 4841196; 558413, 4841277; 558180, 4841076; 558045, 4841171; 557881, 4841530; 557706, 4841657; 557653, 4841856; 557689, 4842108; 557870, 4842070; 557977, 4842127; 557805, 4842552; 557656, 4842699; 557518, 4843090; 557337, 4842684; 556791, 4842576; 556796, 4842724; 556653, 4842955; 556664, 4843116; 556786, 4843142; 556823, 4843381; 557119, 4843435; 556872, 4843577; 556689, 4843427; 556578, 4843426; 556466, 4843573; 556464, 4843758; 556607, 4844202; 556717, 4844314; 556527, 4844792; 556268, 4844900; 556340, 4845012; 556373, 4845418; 556483, 4845530; 556518, 4845715; 556439, 4846231; 556214, 4846525; 556172, 4847078; 556058, 4847336; 556094, 4847484; 556386, 4847856; 556385, 4848446; 556189, 4848182; 555669, 4848113; 555680, 4848281; 555857, 4848649; 555843, 4848777; 556223, 4848748; 556054, 4848972; 556309, 4849161; 556386, 4849194; 556501, 4848579; 556600, 4848597; 557663, 4849309; 557588, 4849493; 557514, 4849492; 557327, 4849675; 557364, 4849712; 557512, 4849677; 557732, 4849827; 557954, 4849828; 558100, 4849941; 558098, 4850125; 557984, 4850420; 557578, 4850416; 557391, 4850709; 557317, 4850709; 557171, 4850559; 557060, 4850558; 556688, 4850813; 556944, 4851037; 556764, 4851143; 556667, 4851059; 556540, 4851160; 556610, 4851354; 556738, 4851374; 556779, 4851200; 556867, 4851406; 557014, 4851407; 557234, 4851631; 557303, 4852075; 557227, 4852332; 557300, 4852407; 558149, 4852416; 558517, 4852530; 558848, 4852718; 558959, 4852608; 558961, 4852423; 559737, 4852431; 559883, 4852580; 560916, 4852628; 561028, 4852518; 561176, 4852519; 561362, 4852337; 561766, 4852636; 561801, 4852752; 561614, 4852793; 561607, 4852883; 561715, 4853019; 561864, 4852939; 561984, 4852971; 562088, 4853112; 561893, 4853207; 561879, 4853361; 562025, 4853491; 562310, 4853606; 562309, 4853712; 562159, 4853896; 562082, 4854227; 561820, 4854557; 561781, 4854741; 561407, 4855291; 561255, 4855696; 561733, 4855848; 562025, 4856184; 562172, 4856259; 562318, 4856482; 562352, 4856778; 563189, 4857968; 563261, 4858153; 563447, 4858044; 563668, 4858047; 563743, 4857973; 563889, 4858086; 564077, 4857755; 564298, 4857868; 564741, 4857873; 564924, 4857985; 565109, 4857950; 565182, 4858099; 565404, 4858064; 565553, 4857955; 565811, 4857994; 565886, 4857884; 566364, 4858037; 566624, 4857929; 566881, 4858005; 567027, 4858191; and excluding land bound by 558316, 4841778; 558375, 4841721; 558483, 4841742; 558550, 4841896; 558476, 4842005; 558292, 4841930; 558076, 4842027; 558192, 4841990; 558187, 4841854; 558316, 4841778; and excluding land bound by 558626, 4841748; 558520, 4841712; 558633, 4841665; 558626, 4841748.

(Y) Land bounded by the following UTM Zone 10, NAD83 coordinates (E, N): 545207, 4876784; 546448, 4876773; 546445, 4877069; 547044, 4876907; 547399, 4877017; 547540, 4876967; 547644, 4876775; 549168, 4876779; 549219, 4876786; 549213, 4877087; 549364, 4877160; 549812, 4876539; 549782,

4876327; 549989, 4875556; 550732, 4875517; 550981, 4875731; 551290, 4875760; 551665, 4875454; 551786, 4875516; 552076, 4875949; 552350, 4876396; 552498, 4876792; 554985, 4876798; 555044, 4876466; 555211, 4876241; 555300, 4875937; 555360, 4875364; 555750, 4874533; 555966, 4873791; 555960, 4873441; 555747, 4872433; 555753, 4871820; 556428, 4871564; 556488, 4871223; 557218, 4870927; 557352, 4870760; 557328, 4870433; 557172, 4870183; 556922, 4870173; 556659, 4870042; 556430, 4869680; 556254, 4869171; 555842, 4868750; 555919, 4868563; 555808, 4868455; 555773, 4868307; 555814, 4867901; 555742, 4867716; 555856, 4867347; 555674, 4867124; 555602, 4866902; 555236, 4866603; 555274, 4866529; 555495, 4866531; 555830, 4866276; 555870, 4866177; 555857, 4866231; 556041, 4866418; 556094, 4866671; 556297, 4866833; 556308, 4866957; 556531, 4866916; 556514, 4866638; 556689, 4866399; 556794, 4866436; 556850, 4866375; 556845, 4866221; 556449, 4866279; 556236, 4865987; 555968, 4866024; 556018, 4865946; 556092, 4865947; 556317, 4865580; 556465, 4865581; 556575, 4865656; 556724, 4865473; 556984, 4865365; 556988, 4864959; 556915, 4864847; 556804, 4864920; 556730, 4864882; 556403, 4864362; 556112, 4863990; 556001, 4863952; 555747, 4863580; 555635, 4863653; 555303, 4863649; 555193, 4863574; 555269, 4863354; 554976, 4863055; 554977, 4862944; 554757, 4862831; 554684, 4862720; 554537, 4862718; 554427, 4862570; 554205, 4862678; 553909, 4862675; 553726, 4862563; 553538, 4862856; 553243, 4862853; 552912, 4862702; 552839, 4862627; 552841, 4862443; 552767, 4862405; 552357, 4862770; 552283, 4862770; 552101, 4862509; 551807, 4862432; 551588, 4862172; 551440, 4862170; 551257, 4862058; 551075, 4861760; 550521, 4861718; 550448, 4861643; 550337, 4861642; 550118, 4861418; 550007, 4861417; 549898, 4861305; 549926, 4861147; 549838, 4861122; 549889, 4861028; 549852, 4860940; 549411, 4861300; 549368, 4861281; 549157, 4860873; 549202, 4860767; 548974, 4860764; 548915, 4860660; 549097, 4860559; 549066, 4860484; 548853, 4860436; 548499, 4860643; 548565, 4860971; 548354, 4861216; 548433, 4861328; 548613, 4861267; 548742, 4861330; 548910, 4861297; 548717, 4861626; 548398, 4861754; 548412, 4861857; 548618, 4861928; 548617, 4862040; 548692, 4862041; 548731, 4861935; 548888, 4861817; 548952, 4861610; 549027, 4861661; 549026, 4861768; 549165, 4861643; 549257, 4861641; 549117, 4861814; 549074, 4862442; 548960, 4862773; 548813, 4862882; 548622, 4862625; 548516, 4862809; 548200, 4863005; 548322, 4863228; 548414, 4863204; 548388, 4863419; 548030, 4863454; 547964, 4863145; 547760, 4863249; 547727, 4863575; 547781, 4863748; 547973, 4863682; 548090, 4863782; 547616, 4864199; 547431, 4864198; 547356, 4864271; 547355, 4864418; 547054, 4864841; 546600, 4864459; 546566, 4863848; 546207, 4863556; 546068, 4863285; 545773, 4863045; 545806, 4862696; 544970, 4862975; 544705, 4863243; 544483, 4863718; 544152, 4864076; 543817, 4864234; 543712, 4864504; 543570, 4864599; 543655, 4865268; 543144, 4865684; 542918, 4865785; 542846, 4866010; 542411, 4866566; 542282, 4866707; 542101, 4866757; 541855, 4867000; 541724, 4867263; 541608, 4867037; 541009, 4866971; 540866, 4867003; 540940, 4867149; 540909, 4867354; 540884, 4867405; 540772, 4867391; 540396, 4867325; 540164, 4866922; 540039, 4867044; 539981, 4867019; 540025, 4866795; 539781, 4866857; 539656, 4866968; 539556, 4866957; 539293, 4867263; 539343, 4867435; 538961, 4867708; 538706, 4867774; 537986, 4868352; 538008, 4869150; 537204, 4869159; 537189, 4868367; 535772, 4868611; 534750, 4868528; 534171, 4868564; 533849, 4868665; 533457, 4868573; 532995, 4868274; 532475, 4868072; 531974, 4867980; 531398, 4867514; 530767, 4867517; 529964, 4867680; 529962, 4868278; 531001, 4868270; 531188, 4868213; 531554, 4868415; 531643, 4868531; 531836, 4868564; 531952, 4868558; 531914, 4868339; 532011, 4868327; 532048, 4868546; 532640, 4868510; 532928, 4868731; 533145, 4869040; 533344, 4869170; 533837, 4869149; 533859, 4870408; 534056, 4870788; 533835, 4871237; 533877, 4871823; 534027, 4872061; 534495, 4872424; 534641, 4872701; 534671, 4873183; 534747, 4873293; 535005, 4873321; 535019, 4873540; 534941, 4873643; 534651, 4873784; 534551, 4873942; 534224, 4873728; 533852, 4873630; 533672, 4873513; 533292, 4873691; 533068, 4873600; 533009, 4873812; 532951, 4873818; 532727, 4873469; 532646, 4873160; 531992, 4872764; 531730, 4872519; 531421, 4872569; 531285, 4872690; 531215, 4872619; 531114, 4872239; 530954, 4872142; 530414, 4872062; 530047, 4872150; 530056, 4874278; 530357, 4874286; 530344, 4876715; 537894, 4876768; 540338, 4876759; 541140, 4876633; 543541, 4876674; 544995, 4876763; 545089, 4877053; 545210, 4877183; 545207, 4876784; and excluding land bound by 532274, 4868316; 532410, 4868271; 532409, 4868426; 532274, 4868451; 532274, 4868316.

(Z) Land bounded by the following UTM Zone 10, NAD83 coordinates (E, N): 566433, 4874497; 567104, 4874693; 567179, 4874314; 567989, 4874361; 568224, 4874633; 568604, 4874585; 568368, 4873702; 567884, 4873970; 567253, 4873827; 566921, 4873552; 566656, 4873444; 566682, 4873170; 566624, 4872960; 566490, 4873132; 566454, 4873866; 566179, 4874357; 565284, 4875023; 565017, 4875401; 564664, 4875513; 564270, 4875777; 564116, 4875930; 563995, 4876180; 562883, 4877208; 562826, 4877466; 562872, 4877749; 562647, 4878321; 563003, 4878441; 563147, 4878030; 563113, 4877514; 563357, 4877430; 563821, 4876992; 564217, 4876549; 564333, 4876192; 565018, 4875855; 565180, 4875689; 565334, 4875315; 565910, 4875051; 566433, 4874497.

(AA) Land bounded by the following UTM Zone 10, NAD83 coordinates (E, N): 562188, 4880533; 562341, 4880553; 562386, 4880679; 562479, 4880706; 562665, 4880547; 562666, 4880033; 562727, 4880010; 562678, 4879919; 562735, 4879683; 562366, 4879450; 562478, 4879878; 562403, 4879974; 562372, 4880252; 562204, 4880353; 562114, 4880569; 562152, 4880941; 562246, 4880807; 562164, 4880635; 562188, 4880533.

(BB) Land bounded by the following UTM Zone 10, NAD83 coordinates (E, N): 563683, 4882874; 563746, 4882754; 564537, 4882264; 564679, 4881949; 564655, 4881782; 563894, 4881507; 563751, 4881712; 563427, 4881685; 563135, 4881960; 563132, 4881815; 562822, 4881802; 562684, 4882144; 562692, 4882572; 562796, 4882590; 562947, 4882419; 563290, 4882654; 563027, 4882964; 562723, 4883075; 562437, 4883467; 562570, 4883619; 562910, 4883717; 562981, 4883554; 563549, 4883087; 563683, 4882874.

(CC) Land bounded by the following UTM Zone 10, NAD83 coordinates (E, N): 568337, 4890438; 569111, 4890443; 569104, 4890270; 570307, 4890294; 570743, 4890053; 570802, 4888674; 572423, 4888686; 572408, 4889860; 573449, 4890065; 573838, 4889793; 574187, 4889679; 574345, 4889555; 574671,

4889490; 574887, 4889229; 575277, 4889065; 575562, 4888811; 575776, 4888745; 576026, 4888779; 576360, 4888601; 576590, 4888228; 577040, 4887776; 577111, 4887520; 577257, 4887415; 577277, 4887240; 577481, 4886979; 577408, 4886784; 577412, 4886440; 576843, 4886433; 576971, 4886409; 577071, 4886185; 577036, 4885825; 577275, 4885750; 577706, 4885151; 577734, 4884971; 577865, 4884747; 578111, 4884634; 578204, 4884384; 578393, 4884161; 578286, 4883974; 578359, 4883717; 578323, 4883550; 578440, 4883410; 578355, 4882952; 578425, 4882413; 578528, 4882465; 578639, 4882267; 578571, 4882080; 578556, 4881649; 578568, 4881218; 578634, 4881013; 578407, 4880644; 578554, 4880182; 578703, 4880010; 578640, 4879926; 578623, 4879701; 578428, 4879345; 577948, 4879121; 577749, 4879118; 577512, 4878981; 577332, 4878991; 577058, 4878815; 576839, 4878799; 576338, 4878781; 576028, 4878867; 575681, 4878876; 575125, 4878992; 574920, 4879166; 574640, 4879129; 574503, 4879188; 574073, 4878755; 573641, 4878905; 573239, 4878876; 573142, 4878754; 573139, 4878521; 572716, 4878546; 572716, 4878978; 572275, 4879524; 571897, 4879631; 571443, 4879331; 570969, 4880141; 571106, 4880451; 571427, 4880714; 571866, 4881308; 571975, 4881859; 571833, 4882471; 571614, 4882796; 571260, 4883057; 570902, 4883155; 569988, 4883238; 570091, 4883598; 569842, 4883657; 569739, 4883600; 569606, 4883672; 569479, 4883621; 569163, 4883745; 568997, 4883685; 568659, 4883696; 568512, 4883793; 568003, 4883877; 567528, 4883842; 567258, 4883894; 566765, 4883819; 566502, 4884004; 566477, 4884256; 566291, 4884300; 566054, 4884493; 565941, 4884453; 565585, 4884580; 565321, 4884593; 564891, 4885068; 564602, 4885111; 564343, 4885067; 563658, 4885232; 563606, 4885344; 563345, 4885355; 562863, 4885598; 563507, 4886524; 563844, 4886633; 564352, 4886563; 564909, 4886675; 565700, 4886464; 566075, 4886567; 566090, 4886912; 565388, 4887043; 564900, 4887398; 564886, 4887650; 565165, 4888630; 565575, 4888647; 565566, 4889052; 565950, 4889056; 565955, 4889459; 567099, 4889471; 567123, 4890257; 567522, 4890261; 567536, 4890645; 568341, 4890633; 568337, 4890438.

(DD) Land bounded by the following UTM Zone 10, NAD83 coordinates (E, N): 589784, 4895977; 591033, 4896017; 591043, 4895645; 590911, 4895073; 591054, 4894974; 591070, 4894409; 589626, 4894365; 589175, 4893961; 589228, 4893667; 589176, 4893554; 589343, 4893445; 589273, 4893340; 589080, 4893309; 588918, 4893464; 588791, 4893487; 588528, 4893410; 588472, 4893448; 588563, 4893349; 588522, 4893295; 588289, 4893510; 588097, 4893394; 587955, 4892933; 588017, 4892940; 587976, 4892809; 587867, 4892788; 587775, 4892893; 587419, 4892814; 587350, 4892630; 587380, 4892586; 587457, 4892618; 587461, 4892549; 587337, 4892359; 587231, 4892374; 587318, 4892111; 587428, 4891970; 587531, 4891942; 587515, 4891865; 587270, 4891926; 587046, 4892073; 586700, 4892033; 586656, 4891999; 586713, 4891709; 586591, 4891783; 586378, 4891786; 586380, 4891479; 586105, 4891496; 585883, 4891296; 585990, 4891109; 585988, 4890893; 585773, 4891077; 585600, 4891070; 585409, 4890956; 585180, 4890955; 584970, 4891142; 584965, 4890875; 584931, 4890819; 584862, 4890837; 584841, 4890924; 584694, 4891032; 584749, 4892094; 584942, 4892180; 585252, 4892445; 585550, 4892465; 585709, 4892596; 585949, 4892522; 586089, 4892562; 586392, 4892920; 586642, 4893013; 586711, 4893105; 586535, 4893365; 586367, 4893408; 586143, 4893322; 585966, 4893544; 585973, 4893982; 586170, 4894158; 586171, 4894583; 585878, 4894610; 585702, 4894412; 585496, 4894306; 585482, 4894403; 585728, 4894932; 585346, 4895029; 585338, 4895206; 585483, 4895275; 585714, 4895222; 585628, 4895810; 585955, 4895873; 586637, 4896306; 587202, 4896365; 587259, 4897181; 588031, 4897683; 588528, 4898294; 589576, 4898311; 589830, 4897094; 589623, 4896981; 589784, 4895977.

(EE) Land bounded by the following UTM Zone 10, NAD83 coordinates (E, N): 584001, 4900035; 584066, 4899762; 583898, 4899473; 583741, 4899361; 583528, 4899322; 583263, 4899599; 583265, 4899910; 584001, 4900035.

(FF) Land bounded by the following UTM Zone 10, NAD83 coordinates (E, N): 583743, 4904124; 583832, 4904063; 583840, 4903437; 583746, 4903423; 583550, 4903533; 583353, 4904238; 583466, 4904259; 583743, 4904124.

(GG) Land bounded by the following UTM Zone 10, NAD83 coordinates (E, N): 583834, 4904326; 583526, 4904466; 583359, 4904790; 583369, 4904928; 583637, 4905094; 583831, 4905103; 583834, 4904326.

(iii) Note: Map of Western Oregon Cascades South Unit follows:

Critical Habitat for Northern Spotted Owl (*Strix occidentalis caurina*)

Unit: Western Oregon Cascades South, Oregon

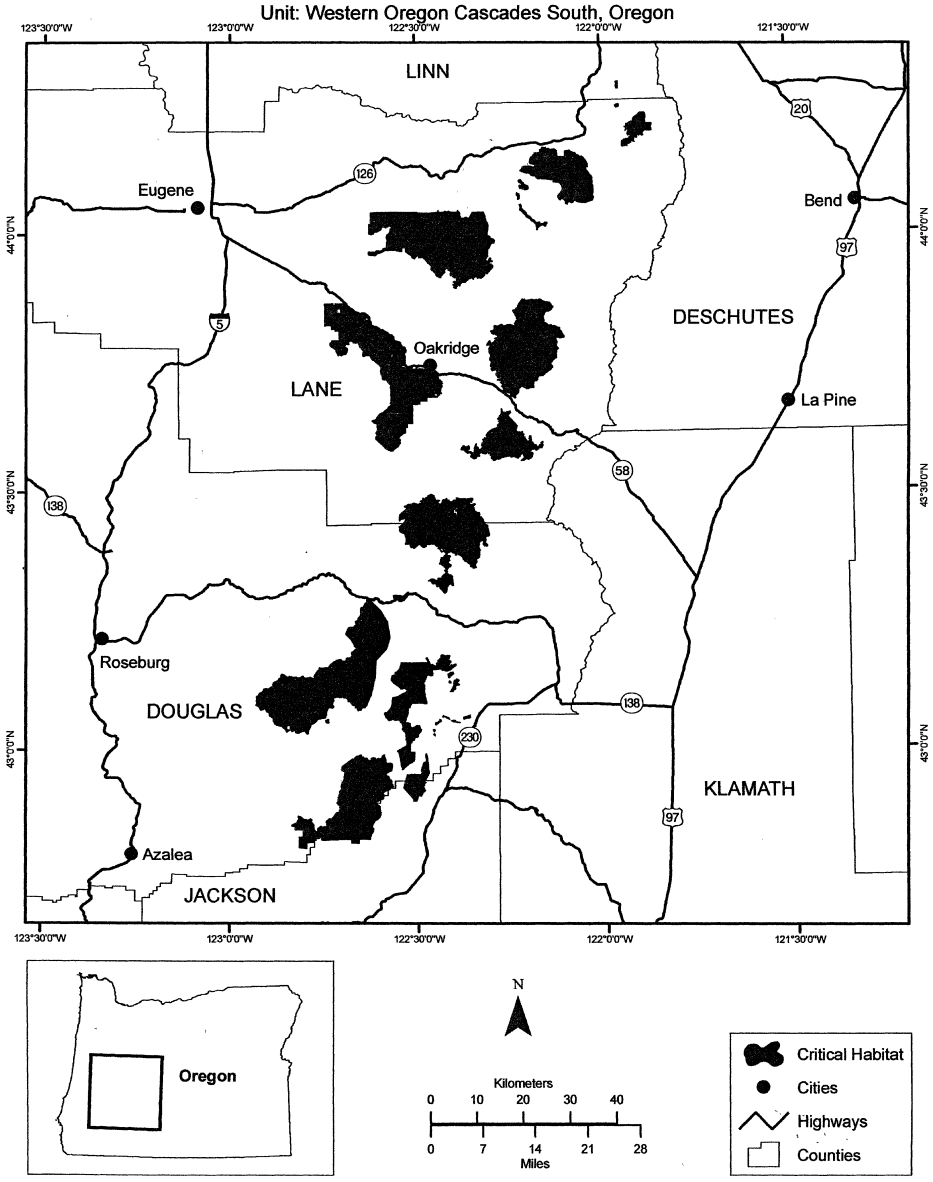

(20) Willamette/North Umpqua Unit (Unit 13). Douglas and Lane Counties, Oregon.

(i) The Willamette/North Umpqua Unit consists of 118, 500 ac (48, 000 ha) and is comprised of lands managed by the Eugene and Roseburg BLM Districts.

(ii) From USGS 1:24, 000 scale quadrangles Beaver Creek, Blue Mountain, Burnt Mountain, Chilcoot Mountain, Clay Creek, Cottage Grove, Cottage Grove Lake, Curtin, Drain, Elkton, Fairview Peak, Gunter, Harness Mountain, Harrington Creek, High Point, Letz Creek, Putnam Valley,

Scaredman Creek, Scotts Valley, Silica Mountain, Yellow Butte, and Yoncalla.

(A) Land bounded by the following UTM Zone 10, NAD83 coordinates (E, N): 519356, 4809430; 520904, 4809430; 520937, 4807802; 519321, 4807771; 519356, 4809430.

(B) Land bounded by the following UTM Zone 10, NAD83 coordinates (E, N): 516119, 4814219; 516128, 4812627; 514530, 4812651; 514520, 4814234; 516119, 4814219.

(C) Land bounded by the following UTM Zone 10, NAD83 coordinates (E, N): 507114, 4817226; 508699, 4817335; 508748, 4815751; 507143, 4815679; 507114, 4817226.

(D) Land bounded by the following UTM Zone 10, NAD83 coordinates (E, N): 468798, 4818569; 468779, 4816954; 467159, 4816963; 467181, 4818589; 468798, 4818569.

(E) Land bounded by the following UTM Zone 10, NAD83 coordinates (E, N): 465548, 4818598; 465546, 4817792; 466360, 4817783; 466364, 4818192; 466770, 4818185; 466760, 4817373; 465546, 4817386; 465546, 4816979; 463937, 4816990; 463912, 4818604; 465548, 4818598.

(F) Land bounded by the following UTM Zone 10, NAD83 coordinates (E, N): 507114, 4817226; 505523, 4817106; 505507, 4818684; 507096, 4818761; 507114, 4817226.

(G) Land bounded by the following UTM Zone 10, NAD83 coordinates (E, N): 468798, 4818569; 469015, 4820171; 470330, 4820153; 470406, 4818557; 468798, 4818569.

(H) Land bounded by the following UTM Zone 10, NAD83 coordinates (E, N): 463912, 4818604; 462354, 4818580; 462362, 4820174; 464237, 4820187; 463912, 4818604.

(I) Land bounded by the following UTM Zone 10, NAD83 coordinates (E, N): 505507, 4818684; 504713, 4818647; 504709, 4819475; 504313, 4819452; 504315, 4819040; 503918, 4819020; 503916, 4820255; 505494, 4820353; 505507, 4818684.

(J) Land bounded by the following UTM Zone 10, NAD83 coordinates (E, N): 508683, 4818837; 507096, 4818761; 507092, 4820403; 508663, 4820451; 508683, 4818837.

(K) Land bounded by the following UTM Zone 10, NAD83 coordinates (E, N): 462358, 4821751; 462362, 4820174; 460792, 4820176; 460793, 4821767; 462358, 4821751.

(L) Land bounded by the following UTM Zone 10, NAD83 coordinates (E, N): 503916, 4820255; 502337, 4820151; 502344, 4821721; 503905, 4821902; 503916, 4820255.

(M) Land bounded by the following UTM Zone 10, NAD83 coordinates (E, N): 508656, 4822059; 509042, 4822065; 509048, 4821265; 508659, 4821255; 508656, 4822059.

(N) Land bounded by the following UTM Zone 10, NAD83 coordinates (E, N): 507106, 4822065; 507092, 4820403; 505494, 4820353; 505464, 4822058; 507106, 4822065.

(O) Land bounded by the following UTM Zone 10, NAD83 coordinates (E, N): 514473, 4822079; 514495, 4820514; 512889, 4820516; 512826, 4822103; 514473, 4822079.

(P) Land bounded by the following UTM Zone 10, NAD83 coordinates (E, N): 512049, 4822088; 511253, 4822085; 511232, 4822488; 512017, 4822496; 512049, 4822088.

(Q) Land bounded by the following UTM Zone 10, NAD83 coordinates (E, N): 499406, 4823158; 499378, 4821551; 497769, 4821555; 497791, 4823159; 499406, 4823158.

(R) Land bounded by the following UTM Zone 10, NAD83 coordinates (E, N): 465401, 4823330; 465239, 4822937; 464874, 4822947; 465049, 4823342; 465401, 4823330.

(S) Land bounded by the following UTM Zone 10, NAD83 coordinates (E, N): 463944, 4821773; 462358, 4821751; 462354, 4823328; 464696, 4823352; 463944, 4821773.

(T) Land bounded by the following UTM Zone 10, NAD83 coordinates (E, N): 467532, 4823244; 467536, 4822508; 467836, 4822493; 467615, 4821715; 468833, 4821684; 468865, 4822061; 468079, 4822091; 468137, 4822478; 468898, 4822439; 468964, 4823194; 470399, 4823265; 470475, 4821709; 470064, 4821704; 470069, 4821318; 469267, 4821310; 469293, 4820928; 468924, 4820928; 469015, 4820171; 467589, 4820154; 467181, 4818589; 465548, 4818598; 466157, 4820214; 464237, 4820187; 463944, 4821773; 465165, 4821764; 465753, 4823318; 465630, 4823404; 465750, 4823525; 466080, 4823399; 466105, 4823306; 467532, 4823244; and excluding land bound by 465979, 4821750; 466247, 4820975; 465862, 4820987; 466010, 4820600; 466752, 4820574; 466389, 4821742; 465979, 4821750; and excluding land bound by 469653, 4821698; 469667, 4822463; 469282, 4822451; 469242, 4821694; 469653, 4821698.

(U) Land bounded by the following UTM Zone 10, NAD83 coordinates (E, N): 519356, 4809430; 517745, 4809430; 517742, 4810230; 516937, 4810229; 516935, 4811028; 516130, 4811026; 516128, 4812627; 517726, 4812627; 517716, 4814228; 518515, 4814218; 518499, 4815786; 517702, 4815780; 517716, 4814228; 516119, 4814219; 516114, 4815399; 515715, 4815401; 515713, 4815795; 514515, 4815803; 514511, 4817372; 513315, 4817373; 513318, 4816977; 513708, 4816981; 513714, 4816583; 512930, 4816579; 512933, 4815793; 513329, 4815795; 513325, 4816189; 513719, 4816191; 513724, 4815798; 514515, 4815803; 514520, 4814234; 512947, 4814212; 512940, 4815002; 511750, 4815011; 511741, 4815805; 510261, 4815817; 510292, 4817339; 508699, 4817335; 508683, 4818837; 510268, 4818913; 510277, 4818518; 511332, 4818528; 511339, 4818134; 510944, 4818129; 510959, 4817346; 511353, 4817350; 511346, 4817742; 512135, 4817750; 512130, 4818142; 512525, 4818146; 512520, 4818540; 512124, 4818536; 512119, 4818925; 510271, 4818914; 510225, 4820503; 512889, 4820516; 512912, 4818929; 514500, 4818939; 514495, 4820514; 516116, 4820525; 516130, 4822015; 514473, 4822079; 514423, 4823636; 520090, 4823608; 520077, 4822863; 519676, 4822827; 519660, 4822071; 518862, 4822046; 518852, 4821286; 517673, 4821240; 517607, 4820509; 517641, 4819735; 518046, 4819740; 518070, 4818960; 519263, 4818966; 519268, 4818180; 520859, 4818187; 520867, 4811023; 519343, 4811023; 519356, 4809430; and excluding land bound by 517694, 4816576; 517687, 4817373; 516895, 4817372; 516901, 4816579; 517694, 4816576; and excluding land bound by 515408, 4818151; 515397, 4818946; 515294, 4818945; 515314, 4818162; 515408, 4818151.

(V) Land bounded by the following UTM Zone 10, NAD83 coordinates (E, N): 508650, 4823643; 508651, 4823247; 509034, 4823252; 509037, 4822856; 508653, 4822851; 508656, 4822059; 507106, 4822065; 507098, 4823642; 508650, 4823643.

(W) Land bounded by the following UTM Zone 10, NAD83 coordinates (E, N): 510176, 4823661; 511170, 4823690; 511190, 4823290; 511572, 4823299; 511598, 4822897; 510824, 4822883; 510855, 4822084; 510201, 4822082; 510176, 4823661.

(X) Land bounded by the following UTM Zone 10, NAD83 coordinates (E, N): 468964, 4823194; 467532, 4823244; 467449, 4824829; 468878, 4824704; 468964, 4823194.

(Y) Land bounded by the following UTM Zone 10, NAD83 coordinates (E, N): 497803, 4824776; 497791, 4823159; 496178, 4823178; 496197, 4824848; 497803, 4824776.

(Z) Land bounded by the following UTM Zone 10, NAD83 coordinates (E, N): 503895, 4823392; 503507, 4823380; 503506, 4822988; 503892, 4823005; 503895, 4823392; 505501, 4823572; 505501, 4823186; 505893, 4823202; 505868, 4822440; 505483, 4822429; 505464, 4822058; 503905, 4821902; 503889, 4822618; 503505, 4822597; 503510, 4822227; 503123, 4822193; 503121, 4822575; 502342, 4822532; 502344, 4821721; 501023, 4821717; 501048, 4823190; 499406, 4823158; 499427, 4824765; 501069, 4824806; 501066, 4824549; 501574, 4824538; 501574, 4824141; 502329, 4824128; 502318, 4824913; 503875, 4824957; 503895, 4823392.

(AA) Land bounded by the following UTM Zone 10, NAD83 coordinates (E, N): 510176, 4823661; 508650, 4823643; 508590, 4825175; 509371, 4825207; 509381, 4824818; 508993, 4824805; 509019, 4824033; 509403, 4824041; 509392, 4824430; 510164, 4824450; 510176, 4823661.

(BB) Land bounded by the following UTM Zone 10, NAD83 coordinates (E, N): 514431, 4825208; 514423, 4823636; 512674, 4823733; 512770, 4825255; 514431, 4825208.

(CC) Land bounded by the following UTM Zone 10, NAD83 coordinates (E, N): 497803, 4824776; 497733, 4825589; 498169, 4825601; 498184, 4825185; 498591, 4825188; 498592, 4824762; 497803, 4824776.

(DD) Land bounded by the following UTM Zone 10, NAD83 coordinates (E, N): 510384, 4826426; 510401, 4825240; 510152, 4825240; 510134, 4826424; 510384, 4826426.

(EE) Land bounded by the following UTM Zone 10, NAD83 coordinates (E, N): 496185, 4825660; 496191, 4825254; 494568, 4825255; 494573, 4826484; 495775, 4826484; 495782, 4825661; 496185, 4825660.

(FF) Land bounded by the following UTM Zone 10, NAD83 coordinates (E, N): 505438, 4826554; 505435, 4824971; 503875, 4824957; 503888, 4826547; 505438, 4826554.

(GG) Land bounded by the following UTM Zone 10, NAD83 coordinates (E, N): 508590, 4825175; 507382, 4825086; 507398, 4824712; 506979, 4824685; 506978, 4824314; 507098, 4823642; 505501, 4823572; 505435, 4824971; 506980, 4825056; 506994, 4826672; 508564, 4826756; 508590, 4825175.

(HH) Land bounded by the following UTM Zone 10, NAD83 coordinates (E, N): 514431, 4825208; 514358, 4826812; 515946, 4826820; 516045, 4825206; 514431, 4825208.

(II) Land bounded by the following UTM Zone 10, NAD83 coordinates (E, N): 512770, 4825255; 512380, 4825249; 512375, 4826049; 511981, 4826045; 511985, 4825644; 511190, 4825640; 511180, 4826434; 510384, 4826426; 510379, 4826821; 512769, 4826849; 512770, 4825255.

(JJ) Land bounded by the following UTM Zone 10, NAD83 coordinates (E, N): 486118, 4827294; 486115, 4826893; 485710, 4826893; 485714, 4827293; 486118, 4827294.

(KK) Land bounded by the following UTM Zone 10, NAD83 coordinates (E, N): 514358, 4826812; 512769, 4826849; 512776, 4827626; 513172, 4827624; 513174, 4828017; 514365, 4828019; 514358, 4826812.

(LL) Land bounded by the following UTM Zone 10, NAD83 coordinates (E, N): 491344, 4828080; 491338, 4826474; 490140, 4826483; 490139, 4826883; 489739, 4826884; 489738, 4828085; 491344, 4828080.

(MM) Land bounded by the following UTM Zone 10, NAD83 coordinates (E, N): 493771, 4826483; 492968, 4826482; 492956, 4828086; 493358, 4828081; 493367, 4826884; 493768, 4826884; 493771, 4826483.

(NN) Land bounded by the following UTM Zone 10, NAD83 coordinates (E, N): 497316, 4827297; 496955, 4827292; 496954, 4828084; 497732, 4828088; 497734, 4827304; 497316, 4827297.

(OO) Land bounded by the following UTM Zone 10, NAD83 coordinates (E, N): 487329, 4828094; 487326, 4827692; 486524, 4827695; 486526, 4828097; 487329, 4828094.

(PP) Land bounded by the following UTM Zone 10, NAD83 coordinates (E, N): 508564, 4826756; 508541, 4828048; 507082, 4828016; 507079, 4828389; 507832, 4828431; 507817, 4828817; 508591, 4828873; 508609, 4828048; 509735, 4828031; 509735, 4827944; 509337, 4827948; 509340, 4827560; 509736, 4827563; 509736, 4827183; 510130, 4827192; 510128, 4826818; 508564, 4826756.

(QQ) Land bounded by the following UTM Zone 10, NAD83 coordinates (E, N): 488933, 4828903; 489730, 4828899; 489737, 4828086; 488934, 4828088; 488933, 4828903.

(RR) Land bounded by the following UTM Zone 10, NAD83 coordinates (E, N): 488131, 4828907; 488132, 4828499; 487731, 4828499; 487731, 4828905; 488131, 4828907.

(SS) Land bounded by the following UTM Zone 10, NAD83 coordinates (E, N): 506994, 4826672; 505438, 4826554; 505416, 4828023; 504033, 4828034; 504012, 4829481; 505557, 4829476; 505549, 4828022; 507001, 4828016; 506994, 4826672.

(TT) Land bounded by the following UTM Zone 10, NAD83 coordinates (E, N): 496239, 4829673; 496245, 4828077; 495846, 4828077; 495844, 4828469; 495033, 4828470; 495033, 4828867; 495449, 4828868; 495451, 4829667; 496239, 4829673.

(UU) Land bounded by the following UTM Zone 10, NAD83 coordinates (E, N): 491344, 4828080; 491344, 4828282; 491802, 4828288; 491802, 4828488; 491803, 4828689; 491345, 4828687; 491347, 4829700; 492208, 4829697; 492207, 4829294; 492610, 4829293; 492605, 4828089; 491344, 4828080.

(VV) Land bounded by the following UTM Zone 10, NAD83 coordinates (E, N): 488933, 4828903; 488131, 4828907; 488130, 4829710; 488531, 4829710; 488532, 4829307; 488933, 4829307; 488933, 4828903.

(WW) Land bounded by the following UTM Zone 10, NAD83 coordinates (E, N): 502430, 4829471; 502469, 4828046; 503852, 4828035; 503888, 4826547; 502327, 4826506; 502345, 4828047; 501049, 4828062; 501066, 4826552; 502327, 4826506; 502318, 4824913; 501066, 4824951; 501067, 4826403; 499414, 4826454; 499458, 4827255; 499330, 4828089; 497831, 4828088; 497846, 4829694; 499472, 4829714; 499480, 4828086; 500895, 4828064; 500670, 4829263; 501481, 4829255; 502430, 4829471.

(XX) Land bounded by the following UTM Zone 10, NAD83 coordinates (E, N): 489727, 4829325; 489330, 4829316; 489326, 4829730; 489719, 4829751; 489727, 4829325.

(YY) Land bounded by the following UTM Zone 10, NAD83 coordinates (E, N): 504012, 4829481; 502430, 4829471; 502385, 4829849; 504012, 4829876; 504012, 4829481.

(ZZ) Land bounded by the following UTM Zone 10, NAD83 coordinates (E, N): 512769, 4830059; 512778, 4828443; 511589, 4828428; 511584, 4829242; 510398, 4829206; 510456, 4829626; 510191, 4829621; 510188, 4830041; 512769, 4830059.

(AAA) Land bounded by the following UTM Zone 10, NAD83 coordinates (E, N): 499472, 4829714; 499451, 4831294; 500254, 4831291; 500263, 4830498; 500749, 4830494; 500753, 4829700; 499472, 4829714.

(BBB) Land bounded by the following UTM Zone 10, NAD83 coordinates (E, N): 497841, 4831296; 497846, 4829694; 496239, 4829673; 496226, 4831299; 497841, 4831296.

(CCC) Land bounded by the following UTM Zone 10, NAD83 coordinates (E, N): 488130, 4829710; 486537, 4829703; 486545, 4830908; 487338, 4830909; 487339, 4831308; 488130, 4831307; 488130, 4829710.

(DDD) Land bounded by the following UTM Zone 10, NAD83 coordinates (E, N): 491351, 4831319; 491347, 4829700; 490940, 4829704; 490943, 4830114; 490538, 4830123; 490539, 4830543; 489728, 4830566; 489734, 4831390; 491351, 4831319.

(EEE) Land bounded by the following UTM Zone 10, NAD83 coordinates (E, N): 505149, 4831859; 505532, 4831868; 505578, 4831050; 504400, 4831059; 504392, 4831450; 505168, 4831456; 505149, 4831859.

(FFF) Land bounded by the following UTM Zone 10, NAD83 coordinates (E, N): 484926, 4832114; 486554, 4832113; 486548, 4831310; 485739, 4831312; 485740, 4831713; 484928, 4831715; 484926, 4832114.

(GGG) Land bounded by the following UTM Zone 10, NAD83 coordinates (E, N): 484926, 4832514; 484926, 4832114; 484525, 4832118; 484526, 4832516; 484926, 4832514.

(HHH) Land bounded by the following UTM Zone 10, NAD83 coordinates (E, N): 505149, 4831859; 504766, 4831850; 504751, 4832262; 504351, 4832255; 504319, 4832669; 505111, 4832681; 505149, 4831859.

(III) Land bounded by the following UTM Zone 10, NAD83 coordinates (E, N): 507089, 4832674; 507857, 4832712; 507870, 4832275; 507480, 4832267; 507486, 4831840; 507090, 4831842; 507089, 4832674.

(JJJ) Land bounded by the following UTM Zone 10, NAD83 coordinates (E, N): 499451, 4831294; 497841, 4831296; 497832, 4832888; 499436, 4832887; 499451, 4831294.

(KKK) Land bounded by the following UTM Zone 10, NAD83 coordinates (E, N): 496228, 4832890; 496226, 4831299; 494628, 4831290; 494634, 4832494; 495032, 4832494; 495034, 4832894; 496228, 4832890.

(LLL) Land bounded by the following UTM Zone 10, NAD83 coordinates (E, N): 484926, 4832514; 484926, 4832913; 486559, 4832916; 486556, 4832514; 484926, 4832514.

(MMM) Land bounded by the following UTM Zone 10, NAD83 coordinates (E, N): 491351, 4831319; 491353, 4832129; 491815, 4832124; 491816, 4832528; 491354, 4832534; 491354, 4832939; 492624, 4832920; 492622, 4832517; 492219, 4832523; 492216, 4831715; 491814, 4831719; 491812, 4831315; 491351, 4831319.

(NNN) Land bounded by the following UTM Zone 10, NAD83 coordinates (E, N): 505886, 4832781; 505886, 4832684; 505485, 4832687; 505486, 4833084; 505885, 4833084; 505886, 4832781.

(OOO) Land bounded by the following UTM Zone 10, NAD83 coordinates (E, N): 494634, 4833299; 494636, 4832895; 494234, 4832900; 494231, 4833304; 494634, 4833299.

(PPP) Land bounded by the following UTM Zone 10, NAD83 coordinates (E, N): 505884, 4833484; 505487, 4833480; 505488, 4833876; 505883, 4833884; 505884, 4833484.

(QQQ) Land bounded by the following UTM Zone 10, NAD83 coordinates (E, N): 507089, 4832674; 506287, 4832681; 506279, 4833891; 506674, 4833899; 506683, 4833084; 507082, 4833085; 507089, 4832674.

(RRR) Land bounded by the following UTM Zone 10, NAD83 coordinates (E, N): 497816, 4834490; 497832, 4832888; 496228, 4832890; 496212, 4834502; 497816, 4834490.

(SSS) Land bounded by the following UTM Zone 10, NAD83 coordinates (E, N): 491354, 4832939; 489736, 4832896; 489724, 4834507; 491347, 4834534; 491354, 4832939.

(TTT) Land bounded by the following UTM Zone 10, NAD83 coordinates (E, N): 488138, 4834522; 488134, 4832896; 489736, 4832896; 489734, 4831390; 489329, 4831369; 489331, 4832129; 488937, 4832123; 488938, 4832047; 489274, 4832043; 489273, 4831367; 488526, 4831328; 488528, 4831720; 488131, 4831704; 488133, 4832895; 486559, 4832916; 486547, 4834537; 488138, 4834522.

(UUU) Land bounded by the following UTM Zone 10, NAD83 coordinates (E, N): 491347, 4834534; 491343, 4835331; 491800, 4835334; 491804, 4834533; 491347, 4834534.

(VVV) Land bounded by the following UTM Zone 10, NAD83 coordinates (E, N): 502334, 4834603; 501936, 4834591; 501937, 4835389; 502334, 4835398; 502334, 4834603.

(WWW) Land bounded by the following UTM Zone 10, NAD83 coordinates (E, N): 501540, 4835379; 501142, 4835370; 501143, 4835771; 501540, 4835779; 501540, 4835379.

(XXX) Land bounded by the following UTM Zone 10, NAD83 coordinates (E, N): 478817, 4835781; 478815, 4834569; 478413, 4834571; 478415, 4835784; 478817, 4835781.

(YYY) Land bounded by the following UTM Zone 10, NAD83 coordinates (E, N): 499419, 4836080; 499426, 4834480; 497816, 4834490; 497795, 4836092; 499419, 4836080.

(ZZZ) Land bounded by the following UTM Zone 10, NAD83 coordinates (E, N): 496231, 4836120; 496212, 4834502; 495419, 4834506; 495425, 4836123; 496231, 4836120.

(AAAA) Land bounded by the following UTM Zone 10, NAD83 coordinates (E, N): 489719, 4836117; 489724, 4834507; 488138, 4834522; 488167, 4836126; 489719, 4836117.

(BBBB) Land bounded by the following UTM Zone 10, NAD83 coordinates (E, N): 486561, 4836133; 486547, 4834537; 484907, 4834534; 484911, 4834936; 485724, 4834937; 485729, 4835738; 484918, 4835735; 484921, 4836133; 486561, 4836133.

(CCCC) Land bounded by the following UTM Zone 10, NAD83 coordinates (E, N): 481638, 4836148; 482132, 4836148; 482129, 4835746; 481637, 4835745; 481638, 4836148.

(DDDD) Land bounded by the following UTM Zone 10, NAD83 coordinates (E, N): 483319, 4836149; 483317, 4834943; 482919, 4834943; 482921, 4835345; 482524, 4835344; 482528, 4836148; 483319, 4836149.

(EEEE) Land bounded by the following UTM Zone 10, NAD83 coordinates (E, N): 480022, 4836173; 480020, 4835367; 479217, 4835374; 479219, 4836181; 480022, 4836173.

(FFFF) Land bounded by the following UTM Zone 10, NAD83 coordinates (E, N): 451220, 4836406; 451211, 4834792; 449969, 4834822; 449980, 4835620; 450392, 4835613; 450397, 4836017; 449986, 4836024; 449992, 4836428; 451220, 4836406.

(GGGG) Land bounded by the following UTM Zone 10, NAD83 coordinates (E, N): 489719, 4836117; 489718, 4837721; 490525, 4837722; 490526, 4837323; 490930, 4837324; 490932, 4836924; 491336, 4836926; 491340, 4836129; 489719, 4836117.

(HHHH) Land bounded by the following UTM Zone 10, NAD83 coordinates (E, N): 497816, 4837724; 497855, 4836131; 496231, 4836120; 496224, 4836523; 497036, 4836518; 497027, 4836927; 496622, 4836926; 496605, 4837732; 497816, 4837724.

(IIII) Land bounded by the following UTM Zone 10, NAD83 coordinates (E, N): 481641, 4837745; 481637, 4836148; 480022, 4836173; 480031, 4837760; 481641, 4837745.

(JJJJ) Land bounded by the following UTM Zone 10, NAD83 coordinates (E, N): 456105, 4837950; 456032, 4836309; 454442, 4836305; 454538, 4837968; 456105, 4837950.

(KKKK) Land bounded by the following UTM Zone 10, NAD83 coordinates (E, N): 496203, 4837735; 496210, 4837330; 495966, 4837331; 495975, 4838061; 496202, 4838059; 496203, 4837735.

(LLLL) Land bounded by the following UTM Zone 10, NAD83 coordinates (E, N): 485674, 4837713; 484874, 4837709; 484875, 4838113; 485674, 4838116; 485674, 4837713.

(MMMM) Land bounded by the following UTM Zone 10, NAD83 coordinates (E, N): 483270, 4838130; 483269, 4837726; 482467, 4837735; 482467, 4838138; 483270, 4838130.

(NNNN) Land bounded by the following UTM Zone 10, NAD83 coordinates (E, N): 481641, 4837745; 481643, 4838147; 482065, 4838142; 482066, 4837739; 481641, 4837745.

(OOOO) Land bounded by the following UTM Zone 10, NAD83 coordinates (E, N): 489718, 4837721; 488156, 4837721; 488167, 4836126; 486561, 4836133; 486475, 4837718; 486878, 4837719; 486920, 4836936; 487745, 4836933; 487732, 4837333; 487302, 4837336; 487283, 4837719; 488091, 4837721; 488107, 4839322; 489726, 4839328; 489718, 4837721.

(PPPP) Land bounded by the following UTM Zone 10, NAD83 coordinates (E, N): 499419, 4836080; 499407, 4837288; 498998, 4837293; 498988, 4837749; 497816, 4837724; 497801, 4839344; 499413, 4839368; 499417, 4837761; 500208, 4837768; 500225, 4836063; 499419, 4836080.

(QQQQ) Land bounded by the following UTM Zone 10, NAD83 coordinates (E, N): 465499, 4839460; 467110, 4839467; 467083, 4837884; 465490, 4837889; 465499, 4839460.

(RRRR) Land bounded by the following UTM Zone 10, NAD83 coordinates (E, N): 470335, 4839465; 470325, 4838665; 469519, 4838668; 469524, 4839067; 468718, 4839069; 468723, 4839468; 470335, 4839465.

(SSSS) Land bounded by the following UTM Zone 10, NAD83 coordinates (E, N): 460804, 4839484; 460758, 4837923; 459207, 4837932; 459230, 4839535; 460804, 4839484.

(TTTT) Land bounded by the following UTM Zone 10, NAD83 coordinates (E, N): 456105, 4837950; 456086, 4839515; 457706, 4839536; 457656, 4837940; 456105, 4837950.

(UUUU) Land bounded by the following UTM Zone 10, NAD83 coordinates (E, N): 497801, 4839344; 496601, 4839342; 496599, 4840144; 497002, 4840144; 497002, 4840545; 496598, 4840545; 496597, 4840946; 497809, 4840948; 497801, 4839344.

(VVVV) Land bounded by the following UTM Zone 10, NAD83 coordinates (E, N): 489718, 4840944; 490937, 4840950; 490936, 4840547; 490531, 4840544; 490532, 4839737; 489722, 4839732; 489718, 4840944.

(WWWW) Land bounded by the following UTM Zone 10, NAD83 coordinates (E, N): 488107, 4839322; 486879, 4839324; 486884, 4839728; 486477, 4839727; 486494, 4840930; 488117, 4840956; 488107, 4839322.

(XXXX) Land bounded by the following UTM Zone 10, NAD83 coordinates (E, N): 499413, 4839368; 499400, 4840960; 500992, 4840978; 501001, 4839360; 499413, 4839368.

(YYYY) Land bounded by the following UTM Zone 10, NAD83 coordinates (E, N): 460804, 4839484; 460737, 4840967; 462423, 4841019; 462367, 4839465; 460804, 4839484.

(ZZZZ) Land bounded by the following UTM Zone 10, NAD83 coordinates (E, N): 465520, 4841034; 465499, 4839460; 463905, 4839471; 463933, 4841038; 465520, 4841034.

(AAAAA) Land bounded by the following UTM Zone 10, NAD83 coordinates (E, N): 468723, 4839468; 467110, 4839467; 467130, 4841052; 468740, 4841061; 468723, 4839468.

(BBBBB) Land bounded by the following UTM Zone 10, NAD83 coordinates (E, N): 470335, 4839465; 470345, 4841061; 471150, 4841067; 471139, 4839550; 470935, 4839551; 470934, 4839464; 470335, 4839465.

(CCCCC) Land bounded by the following UTM Zone 10, NAD83 coordinates (E, N): 499400, 4840960; 497809, 4840948; 497811, 4841349; 498208, 4841351; 498208, 4841751; 497813, 4841749; 497817, 4842551; 499387, 4842551; 499400, 4840960.

(DDDDD) Land bounded by the following UTM Zone 10, NAD83 coordinates (E, N): 492963, 4842556; 492960, 4841760; 491767, 4841759; 491771, 4842565; 492963, 4842556.

(EEEEE) Land bounded by the following UTM Zone 10, NAD83 coordinates (E, N): 489718, 4840944; 488117, 4840956; 488112, 4842580; 489316, 4842564; 489317, 4841756; 489718, 4841752; 489718, 4840944.

(FFFFF) Land bounded by the following UTM Zone 10, NAD83 coordinates (E, N): 460737, 4840967; 459236, 4841001; 459229, 4842579; 460734, 4842619; 460737, 4840967.

(GGGGG) Land bounded by the following UTM Zone 10, NAD83 coordinates (E, N): 471967, 4842682; 473611, 4842651; 473609, 4841442; 472797, 4841458; 472796, 4841056; 471954, 4841073; 471967, 4842682.

(HHHHH) Land bounded by the following UTM Zone 10, NAD83 coordinates (E, N): 497817, 4842551; 497413, 4842553; 497402, 4843355; 497808, 4843351; 497817, 4842551.

(IIIII) Land bounded by the following UTM Zone 10, NAD83 coordinates (E, N): 499387, 4842551; 499387, 4843354; 499786, 4843358; 499787, 4842557; 499387, 4842551.

(JJJJJ) Land bounded by the following UTM Zone 10, NAD83 coordinates (E, N): 492963, 4842556; 492958, 4843361; 493766, 4843369; 493770, 4842967; 494578, 4842974; 494582, 4842571; 492963, 4842556.

(KKKKK) Land bounded by the following UTM Zone 10, NAD83 coordinates (E, N): 462507, 4844122; 462493, 4843348; 462774, 4843354; 462772, 4842966; 462486, 4842960; 462479, 4842574; 460734, 4842619; 460855, 4844134; 462507, 4844122.

(LLLLL) Land bounded by the following UTM Zone 10, NAD83 coordinates (E, N): 497792, 4844091; 497800, 4843754; 497395, 4843759; 497388, 4844164; 497791, 4844158; 497792, 4844091.

(MMMMM) Land bounded by the following UTM Zone 10, NAD83 coordinates (E, N): 496986, 4844092; 496991, 4843765; 496588, 4843770; 496582, 4844177; 496985, 4844171; 496986, 4844092.

(NNNNN) Land bounded by the following UTM Zone 10, NAD83 coordinates (E, N): 471979, 4844295; 471985, 4845099; 471174, 4845079; 471169, 4845888; 470389, 4845875; 470393, 4846681; 471582, 4846699; 471584, 4847102; 470395, 4847083; 470398, 4847517; 471982, 4847514; 471988, 4846304; 471581, 4846297; 471580, 4845896; 473618, 4845874; 473615, 4844262; 471979, 4844295.

(OOOOO) Land bounded by the following UTM Zone 10, NAD83 coordinates (E, N): 468750, 4845836; 467165, 4845820; 467184, 4847557; 468758, 4847522; 468750, 4845836.

(PPPPP) Land bounded by the following UTM Zone 10, NAD83 coordinates (E, N): 466617, 4848782; 467025, 4848778; 467056, 4847560; 465829, 4847564; 465820, 4847973; 466228, 4847971; 466219, 4848379; 466627, 4848375; 466617, 4848782.

(QQQQQ) Land bounded by the following UTM Zone 10, NAD83 coordinates (E, N): 466617, 4848782; 465802, 4848792; 465811, 4848383; 464996, 4848387; 464990, 4848797; 465395, 4848796; 465386, 4849207; 466608, 4849189; 466617, 4848782.

(RRRRR) Land bounded by the following UTM Zone 10, NAD83 coordinates (E, N): 458219, 4850763; 459013, 4850770; 459004, 4849971; 458606, 4849967; 458611, 4850367; 458213, 4850363; 458219, 4850763.

(SSSSS) Land bounded by the following UTM Zone 10, NAD83 coordinates (E, N): 460988, 4850386; 460991, 4850788; 462179, 4850790; 462176, 4850388; 460988, 4850386.

(TTTTT) Land bounded by the following UTM Zone 10, NAD83 coordinates (E, N): 465386, 4849207; 463780, 4849210; 463765, 4850838; 465347, 4850862; 465386, 4849207.

(UUUUU) Land bounded by the following UTM Zone 10, NAD83 coordinates (E, N): 465340, 4854006; 465314, 4852428; 463733, 4852422; 463900, 4854080; 465340, 4854006.

(VVVVV) Land bounded by the following UTM Zone 10, NAD83 coordinates (E, N): 457472, 4853934; 455881, 4853910; 455912, 4855488; 457484, 4855514; 457472, 4853934.

(WWWWW) Land bounded by the following UTM Zone 10, NAD83 coordinates (E, N): 465340, 4854006; 465613, 4854858; 465610, 4855671; 466938, 4855655; 466920, 4853996; 465340, 4854006.

(XXXXX) Land bounded by the following UTM Zone 10, NAD83 coordinates (E, N): 465610, 4855671; 464003, 4855719; 464052, 4857297; 465634, 4857261; 465610, 4855671.

(YYYYY) Land bounded by the following UTM Zone 10, NAD83 coordinates (E, N): 459050, 4855539; 457484, 4855514; 457502, 4857385; 457894, 4857379; 457887, 4856707; 458279, 4856714; 458286, 4857373; 459070, 4857362; 459050, 4855539.

(ZZZZZ) Land bounded by the following UTM Zone 10, NAD83 coordinates (E, N): 464052, 4857297; 462481, 4857332; 462469, 4858912; 464056, 4858868; 464052, 4857297.

(AAAAAA) Land bounded by the following UTM Zone 10, NAD83 coordinates (E, N): 462481, 4857332; 462478, 4855825; 464003, 4855719; 463900, 4854080; 462537, 4854180; 462194, 4852446; 463733, 4852422; 463765, 4850838; 462180, 4850867; 462193, 4852396; 460611, 4852390; 460613, 4853178; 460218, 4853175; 460218, 4852386; 460611, 4852390; 460594, 4850787; 459408, 4850775; 459426, 4851977; 458635, 4851968; 458629, 4851567; 458231, 4851563; 458219, 4850763; 457822, 4850759; 457810, 4849958; 458208, 4849962; 458202, 4849563; 456613, 4849543; 456619, 4849944; 456222, 4849939; 456217, 4849537; 456613, 4849543; 456608, 4849141; 457004, 4849146; 456994, 4848346; 458188, 4848360; 458179, 4847558; 458976, 4847566; 458985, 4848370; 459781, 4848375;

459789, 4849177; 460585, 4849181; 460569, 4847582; 462163, 4847578; 462171, 4849184; 460585, 4849181; 460592, 4850386; 460988, 4850386; 460986, 4849985; 462174, 4849987; 462171, 4849247; 463780, 4849210; 463773, 4847571; 462570, 4847577; 462558, 4846827; 462775, 4846843; 462782, 4846068; 463182, 4846090; 463184, 4845700; 463978, 4845738; 463979, 4847570; 465589, 4847565; 465566, 4845779; 467165, 4845820; 467156, 4844220; 468759, 4844240; 468750, 4845836; 470389, 4845875; 470367, 4844243; 469563, 4844242; 469558, 4843449; 470359, 4843452; 470367, 4844243; 471979, 4844295; 471967, 4842682; 470352, 4842661; 470345, 4841061; 468740, 4841061; 468743, 4841458; 467938, 4841453; 467945, 4842245; 468749, 4842253; 468752, 4842650; 467144, 4842633; 467130, 4841052; 465520, 4841034; 465540, 4842612; 465144, 4842610; 465139, 4842216; 464743, 4842215; 464748, 4842608; 463957, 4842603; 463933, 4841038; 462423, 4841019; 462479, 4842574; 463166, 4842587; 463168, 4842976; 463564, 4842985; 463566, 4843375; 463963, 4843386; 463968, 4844168; 463174, 4844143; 463172, 4843754; 462776, 4843742; 462778, 4844130; 462507, 4844122; 462536, 4845668; 460906, 4845674; 460855, 4844134; 459268, 4844121; 459277, 4844508; 458878, 4844505; 458885, 4844891; 459285, 4844894; 459303, 4845666; 458499, 4845661; 458472, 4844117; 459268, 4844121; 459229, 4842579; 457664, 4842579; 457726, 4841036; 459236, 4841001; 459230, 4839535; 457857, 4839536; 458417, 4839872; 458240, 4840270; 458064, 4840477; 457715, 4840220; 457716, 4840286; 456925, 4840285; 456955, 4841045; 456184, 4841054; 456069, 4842209; 455671, 4842216; 455757, 4841453; 454912, 4841476; 454890, 4841849; 454459, 4841858; 454454, 4841114; 456184, 4841054; 456086, 4839515; 454474, 4839604; 454469, 4839982; 454091, 4839972; 454087, 4840350; 453710, 4840342; 453714, 4839963; 453338, 4839953; 453342, 4839573; 454474, 4839604; 454538, 4837968; 453755, 4837977; 453700, 4836331; 454442, 4836305; 454390, 4834762; 453870, 4834766; 453873, 4834991; 453234, 4834996; 453233, 4834771; 453178, 4834771; 453193, 4835168; 452959, 4835172; 452961, 4835478; 452811, 4835479; 452811, 4835575; 453209, 4835565; 453329, 4836344; 451220, 4836406; 451219, 4838002; 449823, 4838024; 449843, 4839616; 451322, 4839563; 451393, 4838002; 452181, 4837989; 452969, 4837981; 453013, 4839564; 451322, 4839563; 451358, 4840682; 449846, 4840728; 449868, 4842581; 451372, 4842541; 451370, 4841055; 452190, 4841070; 452192, 4842533; 451372, 4842541; 451402, 4844086; 452208, 4844090; 452221, 4844472; 451413, 4844474; 451440, 4845625; 452668, 4845615; 452646, 4845233; 453044, 4845227; 453075, 4845608; 454526, 4845617; 454513, 4847523; 455801, 4847531; 455853, 4852321; 457447, 4852353; 457472, 4853934; 459028, 4853957; 459050, 4855539; 460229, 4855554; 460228, 4855938; 460610, 4855940; 460621, 4857343; 459303, 4857359; 459289, 4858921; 460063, 4858920; 460071, 4858528; 460472, 4858518; 460464, 4858901; 460864, 4858882; 460885, 4857340; 462481, 4857332; and excluding land bound by 461814, 4855549; 461812, 4855150; 461412, 4855155; 461410, 4854362; 461809, 4854360; 461807, 4853969; 462204, 4853970; 462215, 4855545; 461814, 4855549; and excluding land bound by 457306, 4846425; 457294, 4845651; 457694, 4845655; 457702, 4846430; 457306, 4846425; and excluding land bound by 456055, 4843351; 456862, 4843348; 456877, 4844109; 456079, 4844107; 456055, 4843351; and excluding land bound by 453012, 4843342; 453012, 4842590; 454471, 4842599; 454497, 4843333; 453012, 4843342; and excluding land bound by 464762, 4844184; 465555, 4844193; 465561, 4844986; 464767, 4844970; 464762, 4844184.

(iii) Note: Map of Willamette/North Umpqua Unit follows:

Critical Habitat for Northern Spotted Owl (*Strix occidentalis caurina*)

Unit: Willamette/North Umpqua, Oregon

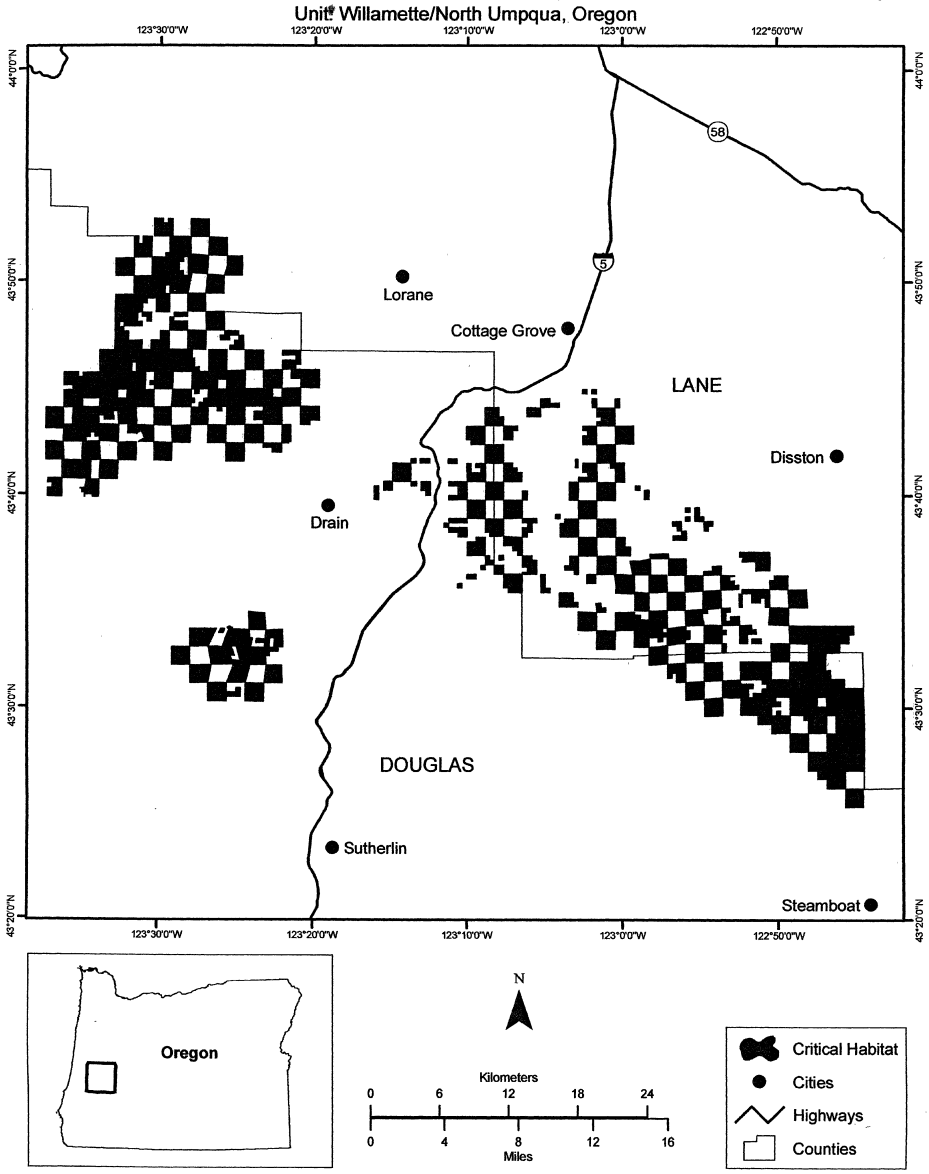

(21) Rogue/Umpqua Unit (Unit 14). Douglas and Josephine Counties, Oregon.

(i) The Rogue/Umpqua Unit consists of 183, 800 ac (74, 400 ha) and is comprised of lands managed by the Umpqua National Forest (23, 400 ac (9, 500 ha)) and Roseburg and BLM Medford Districts (160, 500 ac (65, 000 ha)).

(ii) From USGS 1:24, 000 scale quadrangles Bunker Creek, Camas Valley, Canyonville, Cedar Springs Mountain, Chipmunk Ridge, Chrome Ridge, Days Creek, Dutchman Butte, Galice, Glendale, Hobson Horn, Kelsey Peak, Live Oak Mountain, McCullough Creek, Milo, Mount Peavine, Mount Reuben, Nickel

Mountain, Onion Mountain, Quines Creek, Rabbit Mountain, Richter Mountain, Starvout Creek, Tenmile, Tiller, and Winston.

(A) Land bounded by the following UTM Zone 10, NAD83 coordinates (E, N): 456460, 4711086; 456656, 4711042; 456846, 4710813; 457409, 4710587; 457695, 4710240; 458240, 4709909; 458614, 4709865; 458613, 4709321; 457019, 4709341; 457067, 4710453; 456604, 4710697; 456604, 4710751; 456115, 4710956; 456099, 4711233; 456460, 4711086.

(B) Land bounded by the following UTM Zone 10, NAD83 coordinates (E, N): 455382, 4711334; 455387, 4710959; 454648, 4710982; 454769, 4711152; 454622, 4711011; 454435, 4711112; 454985, 4711328; 455233, 4711273; 455382, 4711334.

(C) Land bounded by the following UTM Zone 10, NAD83 coordinates (E, N): 452582, 4712516; 452736, 4712507; 453054, 4712347; 453241, 4712135; 453317, 4711735; 453250, 4711830; 453232, 4711737; 452939, 4711742; 452942, 4711425; 452538, 4711432; 452535, 4709794; 453340, 4709766; 453344, 4710593; 453745, 4710584; 453740, 4709353; 452127, 4709409; 452123, 4707251; 451992, 4707176; 451792, 4706816; 451646, 4706822; 451634, 4706423; 451195, 4706180; 450974, 4705938; 450706, 4705770; 450629, 4705576; 450323, 4705240; 449796, 4705294; 449707, 4705100; 449666, 4704542; 449421, 4704494; 448995, 4704566; 448714, 4704762; 448732, 4703689; 448387, 4703271; 448147, 4703318; 448293, 4703624; 448183, 4703813; 447724, 4703528; 447522, 4703539; 447746, 4703373; 447775, 4703137; 447698, 4702910; 447602, 4702853; 447602, 4702401; 447777, 4701873; 448127, 4701487; 448055, 4701091; 448091, 4700929; 447890, 4700979; 447731, 4701201; 447328, 4701141; 447168, 4701256; 446765, 4701221; 446537, 4701664; 446277, 4702012; 446063, 4702140; 445899, 4702487; 446035, 4702746; 446009, 4703044; 445652, 4703269; 445471, 4703254; 444947, 4703559; 444582, 4703612; 444270, 4704050; 444097, 4704623; 443596, 4704393; 443360, 4704670; 442915, 4704623; 442644, 4704948; 442548, 4705182; 443014, 4705422; 443663, 4705391; 443961, 4705553; 444362, 4705581; 444564, 4705748; 444752, 4705790; 444853, 4705921; 445179, 4705969; 445182, 4706269; 445008, 4706677; 445439, 4706680; 445861, 4707076; 446074, 4707170; 446586, 4707168; 446924, 4707406; 447419, 4707413; 447639, 4707831; 447813, 4707809; 448031, 4708010; 448217, 4707943; 448367, 4707978; 448717, 4708383; 448840, 4708319; 448960, 4708549; 449516, 4708987; 449522, 4709247; 449690, 4709518; 449973, 4709586; 450103, 4709539; 450200, 4709662; 450403, 4709664; 450636, 4709927; 450472, 4710023; 450510, 4710325; 450785, 4710515; 450964, 4710452; 451011, 4710566; 450985, 4710786; 451422, 4710896; 451741, 4711079; 451830, 4711393; 451342, 4711397; 451345, 4711798; 451747, 4711796; 451749, 4712051; 452152, 4712246; 452326, 4712457; 452582, 4712516.

(D) Land bounded by the following UTM Zone 10, NAD83 coordinates (E, N): 452305, 4717172; 452181, 4717168; 452181, 4717245; 452275, 4717244; 452305, 4717172.

(E) Land bounded by the following UTM Zone 10, NAD83 coordinates (E, N): 455386, 4715833; 455401, 4717442; 457014, 4717413; 457007, 4716610; 457413, 4716601; 457412, 4716201; 457004, 4716209; 457001, 4715808; 455386, 4715833.

(F) Land bounded by the following UTM Zone 10, NAD83 coordinates (E, N): 455413, 4719055; 455419, 4720682; 456228, 4720672; 456231, 4721080; 456636, 4721075; 456632, 4720667; 457036, 4720661; 457032, 4719029; 455413, 4719055.

(G) Land bounded by the following UTM Zone 10, NAD83 coordinates (E, N): 450616, 4723355; 450598, 4722364; 449795, 4722370; 449801, 4722772; 449324, 4722776; 449525, 4723268; 449706, 4723308; 449720, 4723217; 450616, 4723355.

(H) Land bounded by the following UTM Zone 10, NAD83 coordinates (E, N): 455496, 4725516; 455471, 4723921; 453850, 4723956; 453877, 4725518; 455496, 4725516.

(I) Land bounded by the following UTM Zone 10, NAD83 coordinates (E, N): 442606, 4721182; 442945, 4721170; 442945, 4721371; 443948, 4721357; 443949, 4721558; 444150, 4721555; 444150, 4721756; 444351, 4721754; 444351, 4721955; 444953, 4721949; 444954, 4722407; 446382, 4722396; 446384, 4722597; 447790, 4722586; 447787, 4722385; 448568, 4722379; 448568, 4721930; 449171, 4721928; 449171, 4721727; 449773, 4721725; 449774, 4721524; 450176, 4721522; 450176, 4721321; 450780, 4721319; 450779, 4721520; 451385, 4721519; 451384, 4721720; 451586, 4721719; 451584, 4721920; 452042, 4721919; 451979, 4721444; 452006, 4721084; 451416, 4720504; 451375, 4720101; 451066, 4719737; 451031, 4719285; 450886, 4719124; 450772, 4718859; 450877, 4718666; 451241, 4718336; 451286, 4718145; 451246, 4717918; 451370, 4717688; 451451, 4717609; 451717, 4717543; 451648, 4717100; 451829, 4717072; 451790, 4716825; 451980, 4716857; 452009, 4717044; 452180, 4717017; 452180, 4717092; 452483, 4717087; 452485, 4716996; 452113, 4716678; 452052, 4716550; 452084, 4716402; 452257, 4716161; 452251, 4715713; 451869, 4715504; 451360, 4715391; 451183, 4715227; 451152, 4715079; 451200, 4714973; 451541, 4714721; 451589, 4714371; 451550, 4714167; 451339, 4713759; 451147, 4713726; 451086, 4713823; 451330, 4713975; 451426, 4714279; 451214, 4713936; 450903, 4713803; 450835, 4713496; 450909, 4713466; 451002, 4713263; 450949, 4713251; 450967, 4713075; 450749, 4713077; 450751, 4713479; 450549, 4713481; 450546, 4712675; 450951, 4712673; 450799, 4712200; 450944, 4711978; 450940, 4711399; 450539, 4711402; 450543, 4712206; 450141, 4712209; 450139, 4711807; 449737, 4711810; 449735, 4711408; 448932, 4711413; 448931, 4711011; 448625, 4711013; 448706, 4711161; 448525, 4711243; 448397, 4711014; 447952, 4711018; 447653, 4711088; 447617, 4711020; 444106, 4711044; 444104, 4714307; 442534, 4714327; 442576, 4715952; 437730, 4715977; 437738, 4726259; 438122, 4726256; 438120, 4726053; 438522, 4726050; 438520, 4725847; 438923, 4725844; 438922, 4725642; 439123, 4725640; 439119, 4725237; 439321, 4725235; 439303, 4723226; 439505, 4723224; 439502, 4722820; 439704, 4722818; 439701, 4722414; 439797, 4722413; 439792, 4721999; 441407, 4721989; 441401, 4721587; 441804, 4721586; 441802, 4721385; 442609, 4721384; 442606, 4721182; and excluding land bound by 449583, 4717435; 449665, 4717042; 449841, 4717036; 449843, 4717356; 449987, 4717355; 449967, 4717447; 450147, 4717455; 450064, 4717904; 449882, 4717903; 449776, 4718412; 449587, 4718372; 449678, 4717922; 449507, 4717883; 449583, 4717435; and excluding land bound by 450025, 4717188; 450024, 4717069; 450050, 4717074; 450025, 4717188; and excluding

land bound by 451833, 4716649; 451945, 4716632; 451957, 4716710; 451777, 4716738; 451764, 4716660; 451833, 4716649; and excluding land bound by 447347, 4716114; 447347, 4715914; 447749, 4715911; 447750, 4716111; 447548, 4716113; 447549, 4716514; 447147, 4716516; 447147, 4716316; 447348, 4716315; 447347, 4716114; and excluding land bound by 451772, 4716156; 451868, 4716141; 451882, 4716230; 451701, 4716258; 451688, 4716169; 451772, 4716156; and excluding land bound by 449748, 4716053; 449745, 4715597; 449921, 4715547; 449924, 4716003; 449748, 4716053; and excluding land bound by 449262, 4714658; 449441, 4714621; 449550, 4715065; 449370, 4715102; 449262, 4714658; and excluding land bound by 450336, 4714538; 448691, 4712459; 448767, 4712397; 448443, 4712005; 448155, 4712001; 448155, 4711614; 448443, 4711621; 448443, 4711851; 448764, 4712243; 448958, 4712061; 449745, 4713035; 449985, 4712835; 450997, 4714075; 450336, 4714538; and excluding land bound by 448340, 4713696; 448239, 4713696; 448239, 4713596; 448038, 4713597; 448035, 4713195; 448437, 4713193; 448440, 4713695; 448340, 4713696; and excluding land bound by 449533, 4714101; 449455, 4714212; 449292, 4714187; 449370, 4714075; 449533, 4714101.

(J) Land bounded by the following UTM Zone 10, NAD83 coordinates (E, N): 455496, 4725516; 455486, 4727116; 457127, 4727079; 457122, 4725512; 455496, 4725516.

(K) Land bounded by the following UTM Zone 10, NAD83 coordinates (E, N): 455486, 4727116; 453927, 4727195; 453964, 4728786; 455572, 4728737; 455486, 4727116.

(L) Land bounded by the following UTM Zone 10, NAD83 coordinates (E, N): 456975, 4732642; 456967, 4732055; 456382, 4732059; 456379, 4732451; 456577, 4732450; 456579, 4732646; 456975, 4732642.

(M) Land bounded by the following UTM Zone 10, NAD83 coordinates (E, N): 459745, 4733574; 459742, 4733185; 458954, 4733200; 458949, 4732812; 459343, 4732803; 459339, 4732415; 458548, 4732432; 458566, 4733594; 459745, 4733574.

(N) Land bounded by the following UTM Zone 10, NAD83 coordinates (E, N): 444546, 4733715; 444579, 4732126; 446156, 4732116; 446092, 4733696; 447626, 4733693; 447677, 4732112; 449184, 4732113; 449157, 4733696; 450699, 4733683; 450718, 4732085; 452263, 4732084; 452249, 4733675; 453835, 4733664; 453838, 4732077; 452390, 4732083; 452353, 4730420; 453979, 4730394; 453964, 4728786; 453262, 4728795; 453618, 4728804; 453453, 4728954; 453506, 4729207; 453639, 4729201; 453669, 4729301; 453842, 4729352; 453970, 4729319; 453975, 4729963; 453738, 4729813; 453466, 4729746; 453404, 4729553; 453282, 4729507; 453155, 4729303; 453140, 4729235; 453341, 4729125; 453262, 4728795; 452320, 4728815; 452298, 4727608; 452710, 4727606; 452699, 4727203; 453927, 4727195; 453877, 4725518; 453473, 4725532; 453460, 4724746; 453448, 4723960; 453850, 4723956; 453849, 4722350; 454248, 4722345; 454249, 4722752; 454648, 4722744; 454649, 4723148; 455458, 4723126; 455471, 4723921; 455876, 4723919; 455860, 4723124; 457272, 4723114; 457258, 4722516; 457044, 4721478; 456639, 4721483; 456643, 4721891; 456238, 4721896; 456234, 4721488; 455432, 4721497; 455445, 4722331; 456242, 4722326; 456252, 4722724; 455452, 4722728; 455445, 4722331; 455046, 4722336; 455030, 4721498; 455432, 4721497; 455419, 4720682; 453799, 4720684; 453802, 4719066; 455413, 4719055; 455401, 4717442; 454998, 4717448; 454983, 4715840; 455386, 4715833; 455382, 4715433; 454980, 4715440; 454976, 4715039; 454974, 4714640; 455376, 4714635; 455375, 4714238; 453762, 4714254; 453748, 4712651; 455364, 4712637; 455376, 4711780; 456185, 4711771; 456172, 4712630; 456980, 4712623; 457009, 4711033; 458615, 4710933; 458614, 4709894; 458311, 4709916; 457943, 4710113; 457784, 4710228; 457474, 4710628; 456931, 4710834; 456652, 4711089; 456160, 4711244; 455729, 4711508; 455473, 4711501; 455251, 4711325; 454988, 4711389; 454485, 4711146; 453946, 4711070; 453811, 4711253; 453758, 4711596; 453387, 4711757; 453303, 4712166; 453067, 4712421; 452774, 4712603; 452342, 4712607; 451921, 4712287; 451470, 4712121; 451314, 4712092; 450962, 4712229; 450987, 4712426; 451279, 4712671; 452155, 4712665; 452166, 4714274; 451619, 4714278; 451606, 4714718; 451274, 4715019; 451221, 4715144; 451346, 4715297; 451981, 4715462; 452277, 4715661; 452327, 4716045; 452127, 4716563; 452177, 4716641; 452177, 4716518; 452456, 4716514; 452456, 4716686; 452269, 4716689; 452440, 4716797; 452538, 4717086; 452591, 4717085; 452597, 4717486; 451644, 4717596; 451454, 4717678; 451301, 4717890; 451283, 4718326; 450928, 4718677; 450852, 4718970; 451062, 4719280; 451116, 4719730; 451222, 4719925; 451426, 4720087; 451463, 4720499; 452047, 4721083; 452036, 4721658; 452069, 4721907; 452191, 4721918; 452182, 4722353; 453442, 4722351; 453447, 4723166; 453041, 4723164; 453047, 4723963; 452645, 4723967; 452640, 4722757; 452246, 4722756; 452248, 4723962; 450627, 4723973; 450617, 4723401; 450567, 4723716; 450116, 4723644; 450088, 4723825; 449636, 4723753; 449651, 4723662; 449482, 4723648; 449654, 4724071; 449485, 4724140; 449313, 4723717; 449143, 4723786; 448897, 4723180; 448199, 4723185; 448202, 4723386; 448001, 4723387; 448003, 4723588; 446193, 4723603; 446191, 4723402; 445388, 4723408; 445386, 4723207; 444383, 4723214; 444378, 4722813; 444178, 4722814; 444175, 4722614; 443975, 4722615; 443972, 4722415; 441712, 4722393; 441715, 4722794; 441514, 4722797; 441516, 4722997; 440510, 4723010; 440513, 4723412; 440312, 4723415; 440321, 4724622; 440120, 4724624; 440125, 4725228; 440326, 4725226; 440331, 4726032; 439930, 4726036; 439932, 4726238; 439731, 4726240; 439733, 4726442; 439332, 4726446; 439334, 4726648; 438931, 4726652; 438939, 4727661; 438134, 4727670; 438132, 4727468; 437730, 4727472; 437768, 4728915; 439359, 4728875; 439359, 4732158; 442958, 4732146; 442959, 4733726; 444546, 4733715; and excluding land bound by 452713, 4729240; 452743, 4729185; 452985, 4729426; 453131, 4729315; 453354, 4729559; 453445, 4729853; 453270, 4730217; 452958, 4730158; 452840, 4730035; 452857, 4729711; 452731, 4729451; 452713, 4729240; and excluding land bound by 439746, 4728257; 439846, 4728255; 439849, 4728760; 439349, 4728767; 439346, 4728262; 439746, 4728257; and excluding land bound by 448633, 4725850; 448316, 4725521; 448066, 4724640; 448484, 4724551; 448673, 4725445; 448738, 4725432; 449055, 4725761; 448949, 4725783; 449267, 4726112; 448845, 4726201; 448528, 4725872; 448633, 4725850; and excluding land bound by 449613, 4725513; 449728, 4725071; 449551, 4725025; 449667, 4724583; 449843, 4724629; 449905, 4724395; 450081, 4724441; 450046, 4724577; 450200, 4724709;

450085, 4725151; 450277, 4725316; 450226, 4725513; 449879, 4725216; 449790, 4725559; 449613, 4725513; and excluding land bound by 450393, 4724701; 450509, 4724667; 450543, 4725103; 450372, 4725153; 450393, 4724701; and excluding land bound by 450818, 4725050; 450689, 4724611; 450864, 4724559; 450994, 4724998; 450818, 4725050; and excluding land bound by 448333, 4725700; 448279, 4725712; 448126, 4725553; 448231, 4725530; 448385, 4725689; 448333, 4725700; and excluding land bound by 452627, 4721506; 452611, 4720684; 453393, 4720680; 453417, 4721502; 452627, 4721506; and excluding land bound by 452186, 4719076; 452550, 4719078; 452638, 4719353; 452570, 4719416; 452611, 4719605; 452820, 4719594; 452835, 4719732; 452493, 4720054; 452191, 4720050; 452186, 4719076; and excluding land bound by 452998, 4717879; 452994, 4717479; 453790, 4717465; 453793, 4717865; 453396, 4717872; 453402, 4718670; 453006, 4718675; 452998, 4717879; and excluding land bound by 453782, 4716663; 453779, 4716262; 454584, 4716249; 454592, 4717052; 453786, 4717064; 453782, 4716663; and excluding land bound by 452960, 4714257; 453361, 4714255; 453368, 4715057; 452565, 4715057; 452559, 4714258; 452960, 4714257.

(O) Land bounded by the following UTM Zone 10, NAD83 coordinates (E, N): 455407, 4733644; 456197, 4733632; 456201, 4733828; 456596, 4733821; 456590, 4733429; 456392, 4733432; 456390, 4733236; 456192, 4733239; 456187, 4732846; 455989, 4732848; 455986, 4732652; 455591, 4732656; 455585, 4732261; 455387, 4732263; 455407, 4733644.

(P) Land bounded by the following UTM Zone 10, NAD83 coordinates (E, N): 456009, 4734223; 456006, 4734027; 455808, 4734031; 455811, 4734227; 456009, 4734223.

(Q) Land bounded by the following UTM Zone 10, NAD83 coordinates (E, N): 457144, 4734790; 457005, 4734521; 457010, 4734793; 457144, 4734790.

(R) Land bounded by the following UTM Zone 10, NAD83 coordinates (E, N): 458591, 4735144; 458567, 4733681; 458375, 4733597; 457383, 4733613; 457397, 4734393; 457791, 4734385; 457801, 4734969; 457604, 4734974; 457597, 4734584; 457400, 4734588; 457397, 4734393; 457200, 4734397; 457196, 4734202; 457052, 4734205; 457607, 4735169; 458591, 4735144.

(S) Land bounded by the following UTM Zone 10, NAD83 coordinates (E, N): 460129, 4735099; 461760, 4735197; 461750, 4734411; 461335, 4734391; 461340, 4733610; 460139, 4733567; 460129, 4735099.

(T) Land bounded by the following UTM Zone 10, NAD83 coordinates (E, N): 446092, 4733696; 444546, 4733715; 444533, 4735265; 446035, 4735266; 446092, 4733696.

(U) Land bounded by the following UTM Zone 10, NAD83 coordinates (E, N): 452234, 4735267; 452249, 4733675; 450699, 4733683; 450676, 4735278; 452234, 4735267.

(V) Land bounded by the following UTM Zone 10, NAD83 coordinates (E, N): 449157, 4733696; 447626, 4733693; 447583, 4735273; 449122, 4735279; 449157, 4733696.

(W) Land bounded by the following UTM Zone 10, NAD83 coordinates (E, N): 461359, 4735964; 460950, 4735943; 460976, 4736347; 461374, 4736368; 461359, 4735964.

(X) Land bounded by the following UTM Zone 10, NAD83 coordinates (E, N): 460129, 4735099; 458591, 4735144; 458647, 4736698; 460226, 4736709; 460178, 4735904; 460564, 4735924; 460539, 4735524; 460153, 4735501; 460129, 4735099.

(Y) Land bounded by the following UTM Zone 10, NAD83 coordinates (E, N): 453872, 4736839; 453863, 4736047; 455052, 4736023; 455030, 4734832; 455423, 4734824; 455407, 4733644; 453835, 4733664; 453845, 4734460; 453051, 4734465; 453055, 4735261; 452234, 4735267; 452223, 4736460; 453075, 4736452; 453082, 4736850; 453872, 4736839.

(Z) Land bounded by the following UTM Zone 10, NAD83 coordinates (E, N): 447583, 4735273; 446035, 4735266; 446023, 4736840; 447353, 4736854; 447405, 4736761; 447554, 4736788; 447583, 4735273.

(AA) Land bounded by the following UTM Zone 10, NAD83 coordinates (E, N): 444499, 4736824; 444533, 4735265; 442960, 4735270; 442959, 4733744; 441356, 4733755; 441373, 4736971; 442974, 4736950; 442974, 4736793; 444499, 4736824.

(BB) Land bounded by the following UTM Zone 10, NAD83 coordinates (E, N): 452874, 4736852; 452872, 4736653; 452665, 4736655; 452669, 4737048; 452877, 4737046; 452874, 4736852.

(CC) Land bounded by the following UTM Zone 10, NAD83 coordinates (E, N): 461760, 4735197; 461775, 4736793; 462292, 4736799; 462296, 4737196; 462699, 4737203; 462692, 4736402; 462288, 4736396; 462276, 4735201; 461760, 4735197.

(DD) Land bounded by the following UTM Zone 10, NAD83 coordinates (E, N): 461775, 4736793; 460226, 4736709; 460232, 4738321; 461001, 4738391; 461790, 4738373; 461775, 4736793.

(EE) Land bounded by the following UTM Zone 10, NAD83 coordinates (E, N): 457067, 4736755; 457018, 4735184; 455429, 4735217; 455459, 4736413; 454663, 4736428; 454670, 4736826; 453872, 4736839; 453911, 4738392; 455511, 4738394; 455468, 4736812; 457067, 4736755.

(FF) Land bounded by the following UTM Zone 10, NAD83 coordinates (E, N): 446023, 4736840; 444499, 4736824; 444470, 4738382; 445997, 4738419; 446023, 4736840.

(GG) Land bounded by the following UTM Zone 10, NAD83 coordinates (E, N): 452222, 4738415; 452219, 4736858; 450652, 4736867; 450676, 4735278; 449122, 4735279; 449077, 4736873; 449463, 4736871; 449471, 4737255; 449857, 4737255; 449865, 4737642; 450261, 4737646; 450267, 4738039; 450660, 4738039; 450663, 4738430; 452222, 4738415.

(HH) Land bounded by the following UTM Zone 10, NAD83 coordinates (E, N): 449077, 4736873; 447552, 4736856; 447541, 4738436; 449102, 4738438; 449077, 4736873.

(II) Land bounded by the following UTM Zone 10, NAD83 coordinates (E, N): 477250, 4738759; 477249, 4738358; 476844, 4738362; 476845, 4738763; 477250, 4738759.

(JJ) Land bounded by the following UTM Zone 10, NAD83 coordinates (E, N): 452222, 4738415; 452223, 4738805; 453501, 4738791; 453507, 4738390; 452222, 4738415.

(KK) Land bounded by the following UTM Zone 10, NAD83 coordinates (E, N): 460241, 4739933; 460232, 4738321; 458659, 4738319; 458647, 4736698; 457067, 4736755; 457072, 4738332; 458657, 4738319; 458653, 4739943; 460241, 4739933.

(LL) Land bounded by the following UTM Zone 10, NAD83 coordinates (E, N): 457080, 4739937; 457072, 4738332; 455511, 4738394; 455516, 4739178; 456296, 4739156; 456301, 4739950; 457080, 4739937.

(MM) Land bounded by the following UTM Zone 10, NAD83 coordinates (E, N): 478064, 4739958; 478474, 4739956; 478473, 4739552; 478063, 4739556; 478064, 4739958.

(NN) Land bounded by the following UTM Zone 10, NAD83 coordinates (E, N): 452223, 4738805; 450669, 4738821; 450663, 4738430; 449102, 4738438; 449113, 4740005; 450685, 4739993; 450680, 4739602; 451077, 4739600; 451069, 4739207; 452224, 4739194; 452223, 4738805.

(OO) Land bounded by the following UTM Zone 10, NAD83 coordinates (E, N): 447541, 4738436; 445997, 4738419; 445954, 4740015; 447525, 4740035; 447541, 4738436; and excluding land bound by 446754, 4739226; 446747, 4739625; 446356, 4739621; 446365, 4739222; 446754, 4739226.

(PP) Land bounded by the following UTM Zone 10, NAD83 coordinates (E, N): 479306, 4740746; 479301, 4740347; 478892, 4740350; 478899, 4740748; 479306, 4740746.

(QQ) Land bounded by the following UTM Zone 10, NAD83 coordinates (E, N): 459835, 4741158; 459837, 4740739; 459437, 4740746; 459433, 4741163; 459835, 4741158.

(RR) Land bounded by the following UTM Zone 10, NAD83 coordinates (E, N): 449921, 4741180; 449913, 4740783; 449525, 4740786; 449535, 4741186; 449921, 4741180.

(SS) Land bounded by the following UTM Zone 10, NAD83 coordinates (E, N): 481333, 4741517; 481329, 4739904; 480115, 4739935; 480116, 4740336; 479711, 4740344; 479714, 4741540; 481333, 4741517.

(TT) Land bounded by the following UTM Zone 10, NAD83 coordinates (E, N): 453888, 4741572; 455474, 4741596; 455518, 4739962; 453888, 4739990; 453899, 4739191; 452680, 4739193; 452679, 4739591; 453086, 4739591; 453081, 4739989; 453887, 4739990; 453888, 4741572.

(UU) Land bounded by the following UTM Zone 10, NAD83 coordinates (E, N): 449161, 4741581; 449113, 4740005; 447525, 4740035; 447607, 4741602; 449161, 4741581.

(VV) Land bounded by the following UTM Zone 10, NAD83 coordinates (E, N): 458653, 4739943; 457080, 4739937; 457044, 4741599; 458625, 4741623; 458653, 4739943.

(WW) Land bounded by the following UTM Zone 10, NAD83 coordinates (E, N): 452234, 4741550; 452230, 4740770; 451475, 4740774; 451479, 4740383; 450296, 4740388; 450313, 4741569; 449161, 4741581; 449165, 4743139; 450734, 4743155; 450698, 4741566; 452234, 4741550.

(XX) Land bounded by the following UTM Zone 10, NAD83 coordinates (E, N): 457028, 4743224; 457044, 4741599; 455474, 4741596; 455441, 4742015; 455060, 4742009; 455033, 4742429; 455409, 4742434; 455419, 4743233; 457028, 4743224.

(YY) Land bounded by the following UTM Zone 10, NAD83 coordinates (E, N): 460241, 4739933; 460235, 4741638; 458625, 4741623; 458631, 4742426; 459436, 4742430; 459442, 4743238; 459843, 4743238; 459837, 4742432; 460238, 4742434; 460238, 4741638; 461822, 4741646; 461805, 4740006; 460241, 4739933.

(ZZ) Land bounded by the following UTM Zone 10, NAD83 coordinates (E, N): 453888, 4741572; 452234, 4741550; 452250, 4743188; 453819, 4743242; 453808, 4742413; 453888, 4741572.

(AAA) Land bounded by the following UTM Zone 10, NAD83 coordinates (E, N): 452250, 4743188; 450734, 4743155; 450719, 4744693; 452261, 4744812; 452250, 4743188.

(BBB) Land bounded by the following UTM Zone 10, NAD83 coordinates (E, N): 455419, 4743233; 453819, 4743242; 453828, 4744821; 455422, 4744828; 455419, 4743233.

(CCC) Land bounded by the following UTM Zone 10, NAD83 coordinates (E, N): 458645, 4744833; 458637, 4743230; 457028, 4743224; 457030, 4743626; 457834, 4743630; 457840, 4744433; 457034, 4744431; 457036, 4744833; 458645, 4744833.

(DDD) Land bounded by the following UTM Zone 10, NAD83 coordinates (E, N): 460232, 4744815; 461829, 4744865; 461816, 4744076; 461036, 4744053; 461038, 4743248; 460640, 4743243; 460638, 4743642; 460238, 4743633; 460232, 4744815.

(EEE) Land bounded by the following UTM Zone 10, NAD83 coordinates (E, N): 460244, 4746430; 460232, 4744815; 458645, 4744833; 458638, 4746431; 460244, 4746430.

(FFF) Land bounded by the following UTM Zone 10, NAD83 coordinates (E, N): 453828, 4744821; 452261, 4744812; 452260, 4746414; 453826, 4746447; 453828, 4744821.

(GGG) Land bounded by the following UTM Zone 10, NAD83 coordinates (E, N): 457050, 4746438; 457036, 4744833; 455422, 4744828; 455429, 4746454; 457050, 4746438.

(HHH) Land bounded by the following UTM Zone 10, NAD83 coordinates (E, N): 487668, 4746450; 486051, 4746438; 486047, 4745623; 486449, 4745627; 486442, 4744816; 487243, 4744825; 487255, 4745635; 487656, 4745638; 487668, 4746450; 489257, 4746461; 489253, 4744885; 487645, 4744827; 487669, 4743218; 487269, 4743214; 487258, 4744022; 486455, 4744011; 486449, 4744414; 486049, 4744408; 486042, 4744809; 484493, 4744822; 484485, 4746475; 486049, 4746438; 486064, 4748056; 487674, 4748057; 487668, 4746450.

(III) Land bounded by the following UTM Zone 10, NAD83 coordinates (E, N): 458652, 4748035; 458638, 4746431; 457050, 4746438; 457046, 4748066; 458652, 4748035.

(JJJ) Land bounded by the following UTM Zone 10, NAD83 coordinates (E, N): 460244, 4746430; 460269, 4748088; 461869, 4748070; 461856, 4746443; 460244, 4746430.

(KKK) Land bounded by the following UTM Zone 10, NAD83 coordinates (E, N): 455429, 4746454; 453826, 4746447; 453810, 4748090; 455424, 4748101; 455429, 4746454.

(LLL) Land bounded by the following UTM Zone 10, NAD83 coordinates (E, N): 455819, 4748928; 455826, 4748510; 455416, 4748522; 455407, 4748944; 455819, 4748928.

(MMM) Land bounded by the following UTM Zone 10, NAD83 coordinates (E, N): 486071, 4749661; 486064, 4748056; 484495, 4748062; 484513, 4749672; 486071, 4749661.

(NNN) Land bounded by the following UTM Zone 10, NAD83 coordinates (E, N): 460269, 4748088; 458652, 4748035; 458598, 4749705; 460227, 4749721; 460269, 4748088.

(OOO) Land bounded by the following UTM Zone 10, NAD83 coordinates (E, N): 457012, 4749788; 457046, 4748066; 456645, 4748075; 456613, 4749790; 457012, 4749788.

(PPP) Land bounded by the following UTM Zone 10, NAD83 coordinates (E, N): 487674, 4748057; 487687, 4749662; 488091, 4749659; 488095, 4750063; 488497, 4750061; 488494, 4749656; 489283, 4749650; 489265, 4748056; 487674, 4748057.

(QQQ) Land bounded by the following UTM Zone 10, NAD83 coordinates (E, N): 475323, 4751198; 475312, 4750789; 474898, 4750790; 474903, 4750955; 475122, 4751060; 475055, 4751198; 475323, 4751198.

(RRR) Land bounded by the following UTM Zone 10, NAD83 coordinates (E, N): 460227, 4749721; 460276, 4750921; 460687, 4750910; 460701, 4751321; 461930, 4751317; 461916, 4750605; 461924, 4750876; 462601, 4750858; 462638, 4750741; 462922, 4750553; 463022, 4750634; 463156, 4750592; 463152, 4750440; 463029, 4750242; 462745, 4750345; 462748, 4750452; 461914, 4750477; 461899, 4749675; 460227, 4749721.

(SSS) Land bounded by the following UTM Zone 10, NAD83 coordinates (E, N): 503053, 4749937; 503059, 4746691; 503879, 4746689; 503841, 4746091; 503889, 4746131; 503887, 4745880; 504095, 4745877; 503965, 4745373; 503789, 4745204; 503620, 4745182; 503533, 4744874; 503184, 4744552; 502968, 4744054; 503290, 4743845; 503497, 4743838; 503716, 4743636; 504039, 4743586; 504294, 4743323; 504990, 4743382; 505085, 4743255; 505080, 4742999; 505495, 4742993; 505496, 4742581; 506298, 4742585; 506292, 4741784; 506695, 4741784; 506699, 4743409; 507910, 4743411; 507908, 4741781; 509053, 4741782; 508978, 4741324; 508812, 4741068; 508829, 4740946; 508548, 4740887; 508432, 4740716; 508285, 4740680; 508070, 4740474; 508027, 4740340; 507844, 4740365; 507740, 4740292; 507898, 4740072; 507849, 4739938; 507616, 4739793; 507036, 4739655; 506956, 4739527; 506956, 4739637; 506865, 4739686; 506915, 4739838; 506700, 4739772; 506652, 4739827; 506579, 4739803; 506651, 4739614; 506512, 4739346; 506490, 4739023; 506006, 4738678; 505927, 4738660; 505872, 4738733; 505713, 4738563; 505614, 4738252; 505662, 4738075; 505564, 4738021; 505502, 4737796; 505270, 4737766; 505111, 4737627; 505074, 4737217; 504342, 4737458; 504175, 4737619; 504074, 4737934; 504074, 4737759; 503847, 4737352; 503165, 4737702; 503182, 4737415; 502783, 4736990; 502660, 4736765; 502594, 4736839; 502673, 4737209; 502391, 4737209; 502169, 4737524; 502035, 4738053; 501666, 4738375; 501163, 4738629; 501096, 4738784; 500973, 4738844; 501246, 4738960; 500889, 4739097; 500833, 4739655; 500518, 4739658; 500522, 4739962; 500680, 4740174; 500822, 4740570; 500769, 4740844; 500435, 4741248; 500332, 4741480; 500367, 4741679; 500527, 4741675; 500535, 4742847; 500675, 4743154; 500615, 4743404; 500781, 4743556; 500397, 4743600; 500135, 4743851; 500239, 4743814; 500349, 4743862; 500246, 4743942; 500162, 4744289; 500363, 4744374; 500591, 4744867; 500435, 4745477; 500564, 4745586; 500542, 4746566; 499748, 4746568; 499746, 4746954; 500154, 4746972; 500129, 4748593; 500532, 4748597; 500541, 4749881; 501527, 4749881; 501531, 4751587; 503057, 4751576; 503053, 4749937; and excluding land bound by 504411, 4739880; 504593, 4739907; 504558, 4739462; 504737, 4739492; 504770, 4739937; 504955, 4739970; 505040, 4740406; 504977, 4740868; 504796, 4740840; 504907, 4741281; 504723, 4741250; 504613, 4740811; 504437, 4740782; 504507, 4740334; 504411, 4739880.

(TTT) Land bounded by the following UTM Zone 10, NAD83 coordinates (E, N): 487765, 4752598; 489386, 4752573; 489396, 4751738; 487775, 4751731; 487765, 4752598.

(UUU) Land bounded by the following UTM Zone 10, NAD83 coordinates (E, N): 482955, 4749648; 482939, 4748029; 481746, 4748015; 481747, 4747612; 481371, 4747608; 481362, 4746399; 482542, 4746410; 482540, 4747621; 482934, 4747626; 482939, 4748029; 484495, 4748062; 484485, 4746475; 482933, 4746415; 482947, 4744820; 484493, 4744822; 484446, 4743184; 483736, 4743186; 483736, 4742789; 482941, 4742788; 482929, 4741553; 481333, 4741517; 481351, 4743122; 479741, 4743095; 479713, 4741540; 478113, 4741556; 478064, 4739958; 476439, 4739968; 476439, 4738767; 476037, 4738769; 476035, 4738369; 474825, 4738378; 474856, 4739964; 475251, 4739964; 475256, 4740370; 475661, 4740369; 475674, 4740770; 475261, 4740776; 475281, 4741178; 474872, 4741171; 474856, 4739964; 473279, 4739979; 473270, 4740785; 474084, 4740780; 474093, 4741500; 475703, 4741557; 475711, 4742340; 476522, 4742353; 476533, 4743130; 476126, 4743126; 476116, 4743514; 476520, 4743517; 476483, 4744678; 478116, 4744684; 478148, 4746287; 478973, 4746286; 478965, 4746684; 478558, 4746684; 478546, 4747479; 478142, 4747479; 478148, 4746287; 476502, 4746282; 476501, 4747864; 474917, 4747866; 474907, 4746306; 476502, 4746282; 476483, 4744678; 474896, 4744686; 474904, 4745901; 473317, 4745885; 473320, 4746421; 473459, 4746577; 473301, 4746648; 473263, 4747108; 471589, 4747164; 471586, 4746323; 469961, 4746358; 469977, 4747951; 471592, 4748008; 471638, 4749545; 470414, 4749507; 470406, 4749126; 470001, 4749125; 469977, 4747951; 468351, 4747943; 468293, 4748748; 468345, 4749547; 470009, 4749516; 470019, 4750720; 470425, 4750718; 470429, 4751142; 472900, 4751149; 472937, 4751544; 473339, 4751553; 473258, 4750765; 473666, 4750772; 473628, 4750371; 473836, 4750372; 473819, 4750173; 474768, 4750164; 474788, 4750580; 474892, 4750581; 474861, 4749953; 475283, 4749956; 475266, 4749539; 476124, 4749549; 476130, 4749961; 476556, 4749964; 476559, 4750784; 476142, 4750786; 476148, 4751195; 476560, 4751194; 477523, 4751036; 478265, 4751030; 478250, 4752294; 478644, 4752280; 478640, 4752670; 479034, 4752661; 479038, 4752267; 479824, 4752238; 479826, 4751029; 481378, 4751016; 481382, 4751208; 481699, 4751211; 481714, 4750817; 481380, 4750813; 481378, 4749626; 482955, 4749648; and excluding land bound by 479828, 4749470; 479838, 4750243; 479441, 4750239; 479459, 4751032; 478295, 4751029; 478281, 4750809; 478672,

4750814; 478646, 4750235; 479045, 4750237; 479030, 4749852; 479432, 4749854; 479404, 4749071; 478999, 4749069; 478979, 4748672; 478573, 4748671; 478535, 4747877; 478941, 4747877; 478960, 4748275; 479366, 4748275; 479385, 4748673; 480187, 4748670; 480173, 4748275; 480973, 4748272; 480991, 4749442; 479828, 4749470; and excluding land bound by 474015, 4749151; 473143, 4749172; 473180, 4748348; 474081, 4748314; 474015, 4749151; and excluding land bound by 479787, 4746682; 479778, 4745487; 480578, 4745485; 480576, 4745078; 480970, 4745081; 480970, 4744677; 481365, 4744683; 481355, 4743596; 481736, 4743597; 481733, 4743194; 482541, 4743192; 482542, 4743597; 482942, 4743596; 482943, 4744003; 482543, 4744002; 482547, 4744817; 481365, 4744802; 481362, 4745883; 480184, 4745885; 480182, 4746683; 479787, 4746682; and excluding land bound by 479345, 4744451; 479346, 4744688; 478936, 4744687; 478938, 4744285; 478109, 4744278; 478102, 4743872; 479344, 4743887; 479345, 4744451; and excluding land bound by 478943, 4743097; 478928, 4742323; 478528, 4742325; 478521, 4741938; 479320, 4741932; 479342, 4743096; 478943, 4743097; and excluding land bound by 477976, 4742020; 477904, 4741944; 476517, 4741964; 476512, 4741576; 478112, 4741556; 478121, 4741942; 477976, 4742020.

(VVV) Land bounded by the following UTM Zone 10, NAD83 coordinates (E, N): 458598, 4749705; 457769, 4749792; 457012, 4749788; 457038, 4750178; 456626, 4750178; 456639, 4750567; 457808, 4750545; 457828, 4750944; 457441, 4750954; 457446, 4751352; 458654, 4751328; 458656, 4752899; 459045, 4752909; 459051, 4752525; 459835, 4752535; 459844, 4752143; 460236, 4752143; 460264, 4751733; 459863, 4751733; 459882, 4751324; 459473, 4751325; 459461, 4750922; 458645, 4750923; 458598, 4749705.

(WWW) Land bounded by the following UTM Zone 10, NAD83 coordinates (E, N): 486179, 4752624; 486182, 4751823; 486580, 4751820; 486581, 4751729; 487715, 4751731; 487687, 4749662; 486071, 4749661; 486112, 4751729; 484937, 4751730; 484938, 4751255; 484550, 4751253; 484513, 4749672; 482955, 4749648; 482983, 4751717; 481386, 4751710; 481387, 4751777; 483019, 4751875; 483021, 4752281; 481391, 4752200; 481395, 4752622; 483023, 4752687; 483027, 4753493; 484590, 4753485; 484590, 4753083; 484990, 4753069; 484987, 4752668; 486179, 4752624; and excluding land bound by 484220, 4752683; 484220, 4752281; 484306, 4752280; 484266, 4752164; 484438, 4752103; 484582, 4752527; 484414, 4752586; 484427, 4752683; 484220, 4752683.

(XXX) Land bounded by the following UTM Zone 10, NAD83 coordinates (E, N): 487762, 4754182; 487765, 4752598; 486179, 4752624; 486180, 4754233; 487762, 4754182.

(YYY) Land bounded by the following UTM Zone 10, NAD83 coordinates (E, N): 487762, 4754182; 487770, 4754572; 489385, 4754569; 489375, 4754197; 487762, 4754182.

(ZZZ) Land bounded by the following UTM Zone 10, NAD83 coordinates (E, N): 444363, 4755826; 444358, 4755027; 443208, 4755014; 443208, 4754612; 444354, 4754628; 444351, 4754228; 442711, 4754203; 442723, 4755814; 444363, 4755826.

(AAAA) Land bounded by the following UTM Zone 10, NAD83 coordinates (E, N): 445966, 4755891; 447572, 4755929; 447541, 4754350; 445952, 4754296; 445966, 4755891.

(BBBB) Land bounded by the following UTM Zone 10, NAD83 coordinates (E, N): 449163, 4756006; 450730, 4756037; 450725, 4754449; 449138, 4754408; 449163, 4756006.

(CCCC) Land bounded by the following UTM Zone 10, NAD83 coordinates (E, N): 455516, 4756091; 457098, 4756170; 457082, 4754563; 456684, 4754563; 456693, 4755359; 456296, 4755352; 456286, 4754562; 455510, 4754555; 455516, 4756091.

(DDDD) Land bounded by the following UTM Zone 10, NAD83 coordinates (E, N): 453961, 4756097; 453952, 4754514; 453171, 4754438; 452310, 4754479; 452315, 4756057; 452800, 4756068; 452803, 4756463; 453581, 4756484; 453573, 4756087; 453961, 4756097.

(EEEE) Land bounded by the following UTM Zone 10, NAD83 coordinates (E, N): 452315, 4756057; 450730, 4756037; 450721, 4757217; 452318, 4757236; 452315, 4756057.

(FFFF) Land bounded by the following UTM Zone 10, NAD83 coordinates (E, N): 445966, 4755891; 444363, 4755826; 444427, 4757446; 446000, 4757490; 445966, 4755891.

(GGGG) Land bounded by the following UTM Zone 10, NAD83 coordinates (E, N): 449163, 4756006; 447572, 4755929; 447589, 4757529; 449145, 4757576; 449163, 4756006.

(HHHH) Land bounded by the following UTM Zone 10, NAD83 coordinates (E, N): 455607, 4757686; 455516, 4756091; 453961, 4756097; 454001, 4757691; 455607, 4757686.

(IIII) Land bounded by the following UTM Zone 10, NAD83 coordinates (E, N): 457098, 4756170; 457171, 4757725; 458822, 4757767; 458760, 4756168; 457098, 4756170.

(JJJJ) Land bounded by the following UTM Zone 10, NAD83 coordinates (E, N): 444427, 4757446; 442735, 4757427; 442747, 4759040; 444450, 4759049; 444427, 4757446.

(KKKK) Land bounded by the following UTM Zone 10, NAD83 coordinates (E, N): 447589, 4757529; 446000, 4757490; 446020, 4759087; 447604, 4759131; 447589, 4757529.

(LLLL) Land bounded by the following UTM Zone 10, NAD83 coordinates (E, N): 449145, 4757576; 449164, 4759156; 450752, 4759202; 450722, 4758008; 450331, 4757999; 450325, 4757602; 449145, 4757576.

(MMMM) Land bounded by the following UTM Zone 10, NAD83 coordinates (E, N): 454001, 4757691; 452319, 4757629; 452323, 4759202; 453255, 4759243; 453243, 4758848; 453649, 4758865; 453620, 4758073; 454019, 4758088; 454001, 4757691.

(NNNN) Land bounded by the following UTM Zone 10, NAD83 coordinates (E, N): 458822, 4757767; 458836, 4759373; 460412, 4759379; 460406, 4758541; 460011, 4758548; 460015, 4758963; 459621, 4758966; 459611, 4757735; 458822, 4757767.

(OOOO) Land bounded by the following UTM Zone 10, NAD83 coordinates (E, N): 462037, 4760096; 462018, 4759299; 460812, 4759376; 460818, 4759771; 461219, 4759754; 461223, 4759965; 461539, 4760118; 461551, 4760261; 461694, 4760345; 461746, 4760484; 462045, 4760461; 462037, 4760096.

(PPPP) Land bounded by the following UTM Zone 10, NAD83 coordinates (E, N): 449164, 4759156; 447604, 4759131; 447648, 4760686; 449196, 4760698; 449164, 4759156.

(QQQQ) Land bounded by the following UTM Zone 10, NAD83 coordinates (E, N): 460427, 4760873; 461238, 4760854; 461232, 4760528; 460426, 4760603; 460427, 4760873.

(RRRR) Land bounded by the following UTM Zone 10, NAD83 coordinates (E, N): 446054, 4760674; 446020, 4759087; 444450, 4759049; 444459, 4760662; 442759, 4760653; 442764, 4761874; 443649, 4761876; 443652, 4762093; 444195, 4762096; 444196, 4762282; 444462, 4762281; 444455, 4761473; 445253, 4761477; 445243, 4760668; 446054, 4760674.

(SSSS) Land bounded by the following UTM Zone 10, NAD83 coordinates (E, N): 447648, 4760686; 446054, 4760674; 446061, 4762286; 447659, 4762297; 447648, 4760686.

(TTTT) Land bounded by the following UTM Zone 10, NAD83 coordinates (E, N): 452469, 4760692; 452328, 4760688; 452323, 4759202; 450752, 4759202; 450748, 4760693; 449255, 4760699; 449263, 4762304; 450872, 4762312; 450865, 4760693; 452469, 4760692.

(UUUU) Land bounded by the following UTM Zone 10, NAD83 coordinates (E, N): 460434, 4762433; 460443, 4763639; 462164, 4763637; 462122, 4762427; 460434, 4762433.

(VVVV) Land bounded by the following UTM Zone 10, NAD83 coordinates (E, N): 446061, 4762286; 444862, 4762282; 444864, 4762684; 445264, 4762685; 445272, 4763889; 445672, 4763890; 445670, 4763489; 446070, 4763490; 446061, 4762286.

(WWWW) Land bounded by the following UTM Zone 10, NAD83 coordinates (E, N): 449271, 4763891; 449263, 4762304; 447659, 4762297; 447671, 4763898; 449271, 4763891.

(XXXX) Land bounded by the following UTM Zone 10, NAD83 coordinates (E, N): 454131, 4764240; 454874, 4764250; 454880, 4763455; 454113, 4763463; 454131, 4764240.

(YYYY) Land bounded by the following UTM Zone 10, NAD83 coordinates (E, N): 454131, 4764240; 453738, 4764312; 453749, 4764698; 454134, 4764629; 454131, 4764240.

(ZZZZ) Land bounded by the following UTM Zone 10, NAD83 coordinates (E, N): 447671, 4763898; 446073, 4763891; 446076, 4764293; 447276, 4764298; 447280, 4764700; 447680, 4764702; 447671, 4763898.

(AAAAA) Land bounded by the following UTM Zone 10, NAD83 coordinates (E, N): 450888, 4763907; 449271, 4763891; 449289, 4765506; 450906, 4765512; 450888, 4763907.

(BBBBB) Land bounded by the following UTM Zone 10, NAD83 coordinates (E, N): 460460, 4765686; 460446, 4764041; 458833, 4764048; 458830, 4762440; 460434, 4762433; 460427, 4760873; 459635, 4760888; 459645, 4761638; 459245, 4761643; 458834, 4761648; 458840, 4760904; 458041, 4760904; 458005, 4759726; 458421, 4759752; 458435, 4760557; 458839, 4760577; 458836, 4759373; 457185, 4759281; 457171, 4757725; 455607, 4757686; 455633, 4758854; 454844, 4758868; 454858, 4759261; 456799, 4759271; 456821, 4759659; 457215, 4759670; 457256, 4760851; 455674, 4760785; 455673, 4760011; 454870, 4760030; 454858, 4759261; 454074, 4759279; 454095, 4760430; 453694, 4760419; 453701, 4760721; 452469, 4760692; 452479, 4762290; 450872, 4762312; 450888, 4763907; 452434, 4763894; 452431, 4763771; 452488, 4763760; 452484, 4763380; 452417, 4763396; 452402, 4763021; 453298, 4762686; 454095, 4762665; 453954, 4761293; 454105, 4761298; 454102, 4760931; 454493, 4760946; 454495, 4761147; 455678, 4761189; 455679, 4761298; 455504, 4761301; 455569, 4761843; 456735, 4761835; 456770, 4762615; 457160, 4762605; 457150, 4761831; 457072, 4761287; 458623, 4761249; 458691, 4762209; 457904, 4762207; 457931, 4762584; 457160, 4762605; 457197, 4764219; 458688, 4764090; 458709, 4765696; 458852, 4765695; 458841, 4764853; 459646, 4764850; 459651, 4765270; 459249, 4765272; 459254, 4765693; 460460, 4765686.

(CCCCC) Land bounded by the following UTM Zone 10, NAD83 coordinates (E, N): 457179, 4765824; 457197, 4764219; 456807, 4764227; 456804, 4764629; 456415, 4764637; 456415, 4765039; 455837, 4765051; 455840, 4765435; 455639, 4765456; 456026, 4765448; 456030, 4765848; 457179, 4765824.

(DDDDD) Land bounded by the following UTM Zone 10, NAD83 coordinates (E, N): 454564, 4766601; 455297, 4766646; 455286, 4766244; 455648, 4766262; 455647, 4765857; 455275, 4765842; 455268, 4765444; 454896, 4765432; 454925, 4766226; 454548, 4766207; 454564, 4766601.

(EEEEE) Land bounded by the following UTM Zone 10, NAD83 coordinates (E, N): 454564, 4766601; 454182, 4766578; 454190, 4766978; 454578, 4766984; 454564, 4766601.

(FFFFF) Land bounded by the following UTM Zone 10, NAD83 coordinates (E, N): 450906, 4765512; 450911, 4766313; 451314, 4766310; 451311, 4765908; 451713, 4765904; 451716, 4766306; 452112, 4766303; 452117, 4767105; 452459, 4767099; 452450, 4766069; 453391, 4765811; 454161, 4765798; 454143, 4765213; 453954, 4765238; 453948, 4765051; 453759, 4765084; 453754, 4764891; 453558, 4764924; 453551, 4764733; 453352, 4764767; 453338, 4764575; 452935, 4764647; 452930, 4764455; 452497, 4764531; 452505, 4765494; 450906, 4765512.

(GGGGG) Land bounded by the following UTM Zone 10, NAD83 coordinates (E, N): 460460, 4765686; 460460, 4767269; 462188, 4767155; 462234, 4765615; 460460, 4765686.

(HHHHH) Land bounded by the following UTM Zone 10, NAD83 coordinates (E, N): 454578, 4766984; 454591, 4767367; 454985, 4767357; 454965, 4766991; 454578, 4766984.

(IIIII) Land bounded by the following UTM Zone 10, NAD83 coordinates (E, N): 458729, 4767269; 458719, 4766482; 457964, 4766553; 457944, 4765760; 457179, 4765824; 457239, 4767424; 458729, 4767269.

(JJJJJ) Land bounded by the following UTM Zone 10, NAD83 coordinates (E, N): 457239, 4767424; 456062, 4767447; 456118, 4767798; 455741, 4767799; 455813, 4768349; 456188, 4768351; 456175, 4768149; 457323, 4768164; 457239, 4767424.

(KKKKK) Land bounded by the following UTM Zone 10, NAD83 coordinates (E, N): 460460, 4767269; 458729, 4767269; 458751, 4768822; 459588, 4768839; 459591, 4768048; 460454, 4768060; 460460, 4767269.

(LLLLL) Land bounded by the following UTM Zone 10, NAD83 coordinates (E, N): 457409, 4768904; 457366, 4768534; 456975, 4768534; 457021, 4768838; 457085, 4768836; 457086, 4768909; 457409, 4768904.

(iii) Note: Map of Rogue/Umpqua Unit follows:

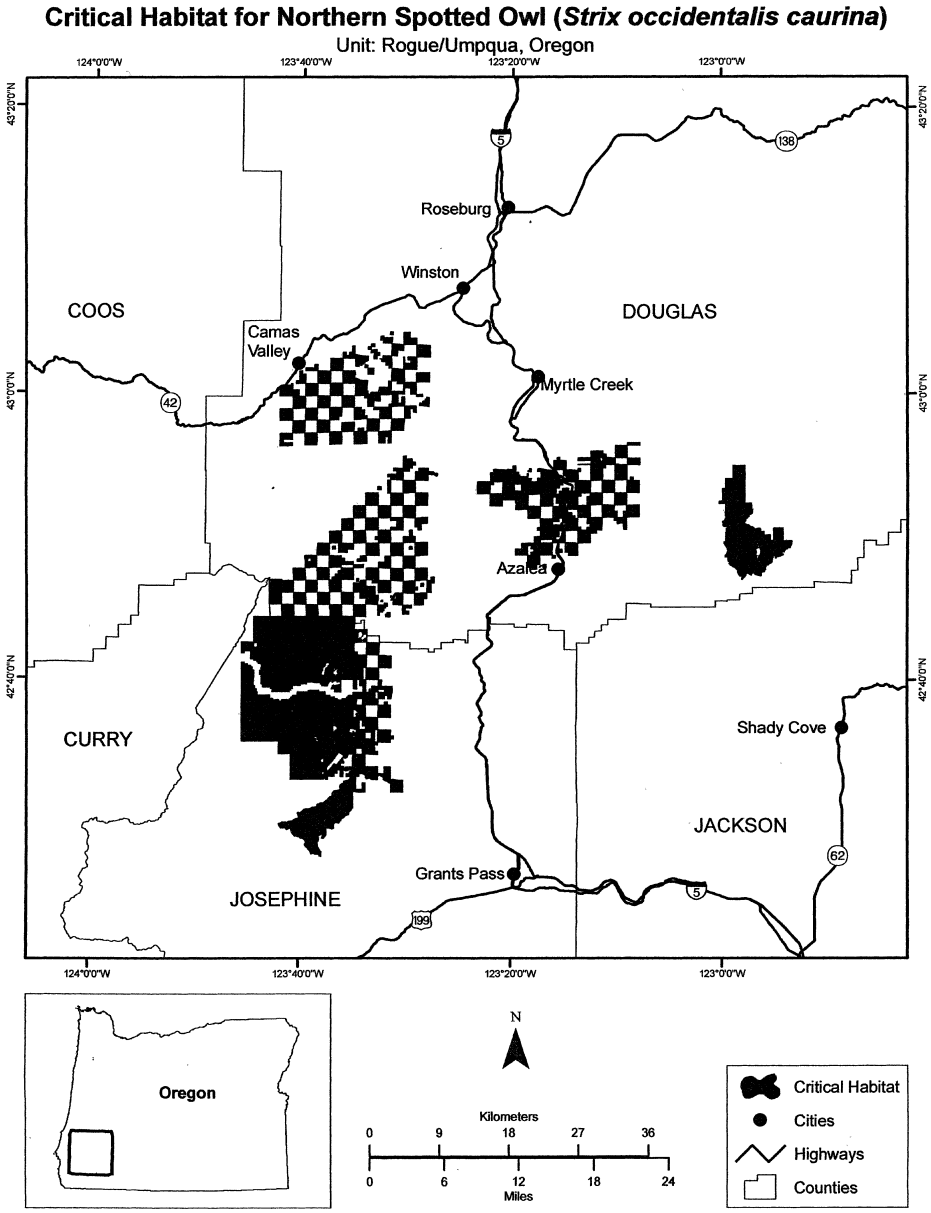

(22) Oregon Klamath Mountains Unit (Unit 15). Coos, Curry, and Josephine Counties, Oregon. Del Norte County, California.

(i) The Oregon Klamath Mountains Unit is a total of 195, 200 ac (79, 000 ha), including 189, 400 ac (76, 600 ha) in Coos, Curry, and Josephine Counties, Oregon, and 5, 800 ac (2, 300 ha) in the northernmost portion of Del Norte County, California. It is comprised of lands managed by the Siskiyou and Six Rivers National Forests (194, 600 ac (78, 800 ha)) and Coos Bay BLM District (600 ac (200 ha)).

(ii) From USGS 1:24, 000 scale quadrangles Agness, Barklow Mountain, Biscuit Hill, Bosley Butte, Brandy Peak, Chetco Peak, China Flat, Chrome Ridge, Eden Valley, Eight Dollar Mountain, Father Mountain, Fourth of July Creek, High Divide, High Plateau Mountain, Horse Sign Butte, Illahe, Kelsey Peak, Marial, Mount Bolivar, Mount Butler, Mount Emily, Ophir Mountain, Pearsoll Peak, Port Orford, Quail Prairie Mountain, Silver Peak, Sixes, and York Butte.

(A) Land bounded by the following UTM Zone 10, NAD83 coordinates (E, N): 412199, 4649957; 415615, 4649887; 417036, 4649782; 417077, 4649836; 417958, 4649823; 417876, 4649492; 417613, 4648998; 417220, 4648437; 416391, 4647657; 415947, 4647137; 415669, 4646669; 415367, 4646052; 415010, 4644942; 414934, 4644983; 414881, 4644778; 414652, 4644493; 414685, 4644116; 414194, 4643354; 413858, 4642349; 413701, 4642168; 413168, 4641908; 413028, 4641912; 412838, 4642030; 412752, 4642515; 412860, 4642982; 413213, 4643657; 413299, 4643962; 413159, 4644613; 413167, 4645146; 413016, 4645381; 412728, 4645551; 412579, 4645752; 412577, 4646187; 412705, 4647080; 412669, 4647349; 412188, 4648452; 411611, 4649546; 411586, 4649935; 412199, 4649957; and excluding land bound by 414952, 4647460; 414906, 4647671; 414879, 4647708; 414952, 4647460; and excluding land bound by 414946, 4647286; 414952, 4647268; 414965, 4647420; 414946, 4647286.

(B) Land bounded by the following UTM Zone 10, NAD83 coordinates (E, N): 414566, 4645684; 414569, 4645662; 414553, 4645784; 414566, 4645684; and excluding land bound by 414798, 4645168; 414824, 4645128; 414802, 4645277; 414704, 4645378; 414798, 4645168.

(C) Land bounded by the following UTM Zone 10, NAD83 coordinates (E, N): 417863, 4670411; 417876, 4670379; 417650, 4670450; 417863, 4670411.

(D) Land bounded by the following UTM Zone 10, NAD83 coordinates (E, N): 418202, 4669074; 418306, 4668771; 418181, 4668401; 418070, 4668243; 417659, 4668003; 417387, 4667560; 416715, 4667435; 416032, 4667433; 415593, 4667535; 415343, 4667489; 415204, 4667393; 415117, 4667233; 414539, 4667059; 414479, 4666850; 414340, 4666695; 414891, 4666614; 415072, 4666488; 415123, 4666353; 415283, 4666205; 415305, 4665974; 415466, 4665975; 415675, 4665842; 415834, 4665865; 416040, 4665665; 416353, 4665628; 416437, 4665496; 416819, 4665246; 416841, 4665081; 417070, 4665030; 417210, 4664773; 417403, 4664761; 417341, 4664512; 417071, 4664103; 416881, 4664000; 416412, 4663499; 416181, 4662742; 415971, 4662324; 416145, 4662291; 416329, 4662111; 416458, 4661896; 416490, 4661617; 416656, 4661466; 416760, 4661157; 416910, 4661167; 417021, 4660946; 417240, 4661051; 417447, 4661030; 417442, 4660719; 417547, 4660475; 417462, 4660164; 417558, 4659922; 417500, 4659663; 417793, 4659347; 417774, 4659231; 417905, 4658989; 417858, 4658837; 418007, 4658487; 417867, 4658186; 417884, 4658070; 417739, 4658009; 417729, 4657929; 418022, 4657595; 418166, 4657584; 418638, 4657203; 418788, 4656942; 418678, 4656322; 418560, 4656124; 418586, 4656025; 418782, 4655871; 418663, 4655703; 418660, 4655480; 418586, 4655365; 418610, 4654870; 418449, 4654851; 418227, 4655123; 417889, 4655334; 417636, 4654778; 417415, 4654068; 417114, 4653866; 416867, 4653579; 416831, 4652560; 416972, 4652010; 416966, 4651439; 417040, 4651244; 416138, 4651255; 416115, 4649865; 407629, 4650076; 407716, 4652056; 406483, 4652033; 406495, 4652442; 406089, 4652433; 406103, 4653026; 405705, 4653032; 405713, 4653430; 405314, 4653438; 405341, 4654646; 402679, 4654687; 402732, 4655412; 402931, 4655398; 402957, 4655886; 402120, 4655925; 402171, 4659427; 402556, 4659423; 402562, 4661032; 402191, 4661037; 402284, 4668948; 403852, 4668916; 403843, 4668130; 405450, 4668101; 405461, 4668883; 407878, 4668834; 407882, 4668980; 408181, 4668079; 408266, 4667635; 408506, 4667332; 409050, 4667430; 409680, 4667896; 410312, 4668009; 410419, 4668136; 410852, 4668218; 411147, 4668434; 411145, 4667790; 411396, 4667859; 411488, 4668087; 411910, 4668392; 412661, 4668533; 413892, 4669772; 414390, 4670124; 414952, 4669592; 414899, 4669203; 414673, 4668807; 414703, 4668706; 415033, 4668912; 415218, 4668916; 415437, 4669063; 415620, 4669054; 415730, 4669305; 415810, 4669159; 416079, 4669017; 416567, 4669028; 416654, 4669130; 416979, 4669242; 417270, 4669737; 417534, 4670498; 417668, 4670396; 417883, 4669861; 418052, 4669646; 418202, 4669074; and excluding land bound by 403428, 4667375; 402629, 4667390; 402598, 4666204; 402997, 4666222; 403017, 4666984; 403420, 4666975; 403428, 4667375; and excluding land bound by 408639, 4655101; 408449, 4654709; 408267, 4654712; 408265, 4654613; 408579, 4654612; 408973, 4655012; 408879, 4655164; 408639, 4655101; and excluding land bound by 409365, 4652159; 409348, 4651369; 409726, 4651367; 409721, 4651034; 410116, 4651029; 410115, 4650859; 410541, 4650855; 410546, 4651361; 410119, 4651365; 410134, 4651756; 409740, 4651759; 409755, 4652155; 409365, 4652159.

(E) Land bounded by the following UTM Zone 10, NAD83 coordinates (E, N): 427634, 4697040; 427466, 4697028; 426751, 4697202; 426589, 4697339; 426534, 4697603; 427091, 4697372; 427754, 4697309; 427748, 4697144; 427634, 4697040.

(F) Land bounded by the following UTM Zone 10, NAD83 coordinates (E, N): 441321, 4697964; 441867, 4697631; 442352, 4697196; 442642, 4697177; 442780, 4697097; 442752, 4696878; 442845, 4696616; 443015, 4696589; 443227, 4696676; 443655, 4696499; 443976, 4696449; 443998, 4696025; 443685, 4695872; 443555, 4695874; 443423, 4695729; 443252, 4695707; 443172, 4695774; 443130, 4695644; 442950, 4695541; 443304, 4695386; 443024, 4694948; 442908, 4694648; 443030, 4694220; 443040, 4693888; 442982, 4693737; 442702, 4693779; 442578, 4693659; 442401, 4693718; 442248, 4693297; 442084, 4693210; 442058, 4693097; 442136, 4692925; 442402, 4692829; 442400,

4692283; 442765, 4692281; 442759, 4691881; 443166, 4691878; 443158, 4691475; 443315, 4691474; 443276, 4691263; 443148, 4691056; 443386, 4690935; 443557, 4691034; 443707, 4690939; 443471, 4690531; 443458, 4690412; 443600, 4690103; 443443, 4690142; 443341, 4690042; 443070, 4689962; 442959, 4690158; 442790, 4690241; 442695, 4690141; 442449, 4690131; 442471, 4689722; 442382, 4689685; 442374, 4688296; 443000, 4688287; 443013, 4687949; 443004, 4688176; 443073, 4688202; 443110, 4688135; 443024, 4687830; 443104, 4687727; 443262, 4687965; 443476, 4687977; 443640, 4688349; 443994, 4688368; 444140, 4688319; 443817, 4687917; 443811, 4687765; 443695, 4687679; 443395, 4687605; 443016, 4687629; 442585, 4687439; 442403, 4687485; 442345, 4687347; 442042, 4687117; 441736, 4686671; 441704, 4686503; 441778, 4686333; 441545, 4686285; 441725, 4686101; 441774, 4685906; 441514, 4685933; 441445, 4685583; 441549, 4685553; 441604, 4685433; 442122, 4685255; 442299, 4685255; 442336, 4685170; 441915, 4685067; 441669, 4685193; 441403, 4685194; 440755, 4685009; 440590, 4684834; 440294, 4684729; 440488, 4684432; 440714, 4684590; 440768, 4684542; 440714, 4684037; 440390, 4684006; 440348, 4684128; 440445, 4684341; 440260, 4684422; 440120, 4684215; 440219, 4683988; 440363, 4683968; 440407, 4683905; 440590, 4683973; 440765, 4683921; 440460, 4683546; 440471, 4683307; 440401, 4683239; 440494, 4683037; 440493, 4682861; 440359, 4682662; 440353, 4682168; 440511, 4682169; 440464, 4681810; 440975, 4681745; 440983, 4682173; 441571, 4682177; 441564, 4682015; 441965, 4681982; 441957, 4681773; 442364, 4681775; 442343, 4681405; 442479, 4681318; 442797, 4681149; 443297, 4681122; 443455, 4681009; 443590, 4680639; 443590, 4680108; 443395, 4679603; 443282, 4678531; 441615, 4678526; 441643, 4678737; 441173, 4678988; 440955, 4679282; 440690, 4679334; 440691, 4679516; 440065, 4679554; 439088, 4679262; 439088, 4679215; 438658, 4679239; 438471, 4679664; 438092, 4679903; 437999, 4680177; 437941, 4680177; 437876, 4680682; 437879, 4681653; 437419, 4682256; 437165, 4682398; 436682, 4682911; 436495, 4683002; 435960, 4683152; 435344, 4683219; 434894, 4683738; 434384, 4683895; 434290, 4683977; 434119, 4684385; 433984, 4684388; 433836, 4684264; 433620, 4684195; 433151, 4684199; 432815, 4684123; 432373, 4683906; 431575, 4683692; 430447, 4683194; 430345, 4683234; 430232, 4683742; 430427, 4684302; 430652, 4684622; 430876, 4684799; 431025, 4684738; 431206, 4684772; 431488, 4685020; 432146, 4686144; 432581, 4686742; 432463, 4687714; 432563, 4688178; 432175, 4688456; 431870, 4689199; 431800, 4689515; 431821, 4689849; 432046, 4690145; 432563, 4691184; 432827, 4691180; 432832, 4691608; 433525, 4691590; 433491, 4691758; 433658, 4691957; 433581, 4692362; 433381, 4692365; 433382, 4692573; 433183, 4692571; 433184, 4692773; 432851, 4692772; 432850, 4692576; 432438, 4692583; 432374, 4692381; 432499, 4692784; 432729, 4693081; 432747, 4693480; 432563, 4694411; 432792, 4694459; 433024, 4694893; 433059, 4695125; 433006, 4695573; 432876, 4695990; 433006, 4696347; 433399, 4696124; 433847, 4696379; 434267, 4696244; 434430, 4696290; 434530, 4696460; 434807, 4696561; 434786, 4696807; 434900, 4696932; 434991, 4696932; 434978, 4697208; 435119, 4697369; 435195, 4697619; 435447, 4697592; 435692, 4697726; 436580, 4697430; 436871, 4697913; 437164, 4697974; 437443, 4698173; 437596, 4698058; 437674, 4697862; 437886, 4697956; 438385, 4697788; 438485, 4697436; 438758, 4697270; 438923, 4697422; 439403, 4697480; 439441, 4697854; 439839, 4697864; 440230, 4697973; 440343, 4697930; 440623, 4698170; 440640, 4698259; 440868, 4698281; 441035, 4698092; 441321, 4697964; and excluding land bound by 434219, 4691669; 433905, 4691437; 434248, 4690909; 434669, 4690716; 435080, 4690643; 435276, 4690472; 435410, 4690527; 435314, 4690726; 435706, 4691135; 435699, 4691478; 434982, 4691479; 434705, 4690960; 434485, 4690990; 434628, 4691302; 434219, 4691669; and excluding land bound by 435117, 4690478; 435034, 4690541; 434904, 4690306; 435015, 4689823; 435121, 4689810; 435142, 4689710; 435323, 4689726; 435220, 4690318; 435117, 4690478; and excluding land bound by 435798, 4684482; 435674, 4684377; 435418, 4684329; 435215, 4683876; 435381, 4683844; 435136, 4683573; 435578, 4683354; 435754, 4683739; 435734, 4684070; 435863, 4684258; 435798, 4684482; and excluding land bound by 436313, 4684053; 436323, 4684000; 436417, 4684001; 436415, 4683900; 436619, 4683892; 436623, 4684205; 436313, 4684205; 436313, 4684053; and excluding land bound by 438871, 4683424; 438870, 4683283; 439034, 4683080; 439249, 4683114; 439240, 4683550; 438875, 4683540; 438871, 4683424.

(G) Land bounded by the following UTM Zone 10, NAD83 coordinates (E, N): 414690, 4706876; 414475, 4705566; 414470, 4705140; 414877, 4705116; 414855, 4704307; 416863, 4704288; 416858, 4703887; 417260, 4703882; 417241, 4701893; 417037, 4701895; 417021, 4701491; 416180, 4701457; 415524, 4701338; 415270, 4701197; 414917, 4700723; 414714, 4700223; 414406, 4699789; 414156, 4699668; 413162, 4699457; 412599, 4699015; 411568, 4698424; 411238, 4698294; 410942, 4698305; 410789, 4698230; 410777, 4698158; 411316, 4697723; 411773, 4697479; 412586, 4696535; 412573, 4696428; 412365, 4695962; 412171, 4695726; 411912, 4695548; 411374, 4695348; 410961, 4694929; 410775, 4694884; 410531, 4694583; 410074, 4694458; 409578, 4694124; 409485, 4693911; 409436, 4693124; 409355, 4692851; 409179, 4692633; 408932, 4692648; 408709, 4692763; 408556, 4692928; 408345, 4693467; 407971, 4693865; 407552, 4694072; 407318, 4694019; 407316, 4694124; 407458, 4694410; 407706, 4694549; 408256, 4694357; 408149, 4694547; 408254, 4694637; 408361, 4694453; 408263, 4694357; 408532, 4694329; 408706, 4694420; 408848, 4694556; 408559, 4694510; 408458, 4694642; 408496, 4694814; 408852, 4694837; 409168, 4694709; 409359, 4694707; 409374, 4694769; 409588, 4694829; 410348, 4694964; 410456, 4702093; 409412, 4703069; 409115, 4703493; 408982, 4703751; 408998, 4703845; 409288, 4703923; 409528, 4704220; 409696, 4704309; 410755, 4704556; 411450, 4705008; 411830, 4705112; 412029, 4705606; 412116, 4705666; 413043, 4705850; 413853, 4706430; 414114, 4706438; 414434, 4706802; 414690, 4706876.

(H) Land bounded by the following UTM Zone 10, NAD83 coordinates (E, N): 415343, 4707175; 417490, 4707155; 417983, 4706857; 418413, 4706758; 419173, 4707088; 419537, 4707076; 419744, 4706882; 419960, 4706433; 420288, 4706229; 420741, 4706181; 420930, 4706058; 421511, 4704603; 421824, 4704060; 422804, 4703180; 423093, 4703030; 424259, 4702783; 424474, 4702656; 424873, 4702673; 425628, 4702521; 425839, 4702392; 425971, 4702162; 426003, 4701528; 425795, 4700763; 425362, 4699652; 425327, 4699099; 425391, 4698773; 425576, 4698486; 426350,

4697743; 425688, 4697816; 425568, 4698029; 425444, 4698500; 425240, 4698762; 424993, 4698822; 424898, 4698911; 424579, 4698865; 424356, 4698711; 424146, 4698729; 423725, 4698617; 423365, 4698767; 422968, 4698750; 422602, 4698929; 422115, 4698960; 421761, 4699056; 421508, 4698855; 420901, 4698630; 420642, 4698227; 420280, 4697842; 419806, 4697855; 419464, 4698022; 419404, 4698320; 418997, 4699040; 418739, 4699231; 418733, 4699463; 418566, 4699802; 418506, 4700087; 418434, 4700177; 418164, 4700249; 418038, 4700405; 418074, 4705077; 415687, 4705113; 415718, 4707170; 415343, 4707175; and excluding land bound by 417548, 4705415; 417754, 4705445; 417958, 4705796; 417887, 4705849; 417548, 4705415.

(I) Land bounded by the following UTM Zone 10, NAD83 coordinates (E, N): 413041, 4717477; 412950, 4717303; 412817, 4718142; 412876, 4718370; 413177, 4718668; 413272, 4719101; 413345, 4719184; 413840, 4718381; 413729, 4718126; 413589, 4717991; 413372, 4717945; 413251, 4717834; 413041, 4717477.

(J) Land bounded by the following UTM Zone 10, NAD83 coordinates (E, N): 418573, 4719196; 418542, 4718848; 418394, 4718672; 417681, 4718496; 417011, 4717587; 415662, 4716716; 415147, 4716481; 415446, 4716678; 415733, 4717056; 415809, 4717371; 415727, 4718451; 416050, 4718776; 416316, 4718964; 416418, 4718921; 416471, 4718843; 416468, 4718128; 416928, 4717938; 417254, 4718125; 417451, 4718440; 417886, 4718590; 418401, 4718988; 418285, 4719519; 418350, 4720006; 418440, 4720091; 418705, 4720098; 418845, 4720027; 418893, 4719901; 418883, 4719509; 418645, 4719388; 418573, 4719196.

(K) Land bounded by the following UTM Zone 10, NAD83 coordinates (E, N): 422359, 4721257; 422289, 4721212; 422293, 4721844; 422412, 4722188; 422558, 4722235; 422655, 4722143; 422747, 4721743; 422879, 4721590; 422359, 4721257.

(L) Land bounded by the following UTM Zone 10, NAD83 coordinates (E, N): 415444, 4721983; 415159, 4721979; 415182, 4721779; 415306, 4721586; 415154, 4721589; 415183, 4721505; 415149, 4721580; 415091, 4721558; 414732, 4721803; 414724, 4721624; 414581, 4721672; 414147, 4721616; 414106, 4721828; 414165, 4721992; 414567, 4722244; 414686, 4722275; 415070, 4722199; 415444, 4721983.

(M) Land bounded by the following UTM Zone 10, NAD83 coordinates (E, N): 421290, 4720423; 421398, 4720410; 421080, 4719995; 419909, 4719361; 419807, 4719362; 419871, 4719690; 419782, 4720032; 419982, 4720975; 420129, 4722273; 420515, 4722888; 420901, 4723050; 421047, 4722942; 420728, 4722359; 420781, 4721353; 420982, 4720791; 421111, 4720573; 421290, 4720423.

(N) Land bounded by the following UTM Zone 10, NAD83 coordinates (E, N): 430019, 4725067; 430016, 4724929; 430821, 4724923; 430801, 4724060; 430614, 4723842; 430145, 4723525; 429836, 4723149; 429412, 4723029; 429005, 4723089; 428126, 4723656; 427245, 4724755; 427114, 4724823; 426819, 4724873; 426566, 4724813; 425817, 4724259; 425819, 4724412; 426101, 4724596; 426425, 4725117; 426940, 4725049; 427112, 4725179; 427314, 4725591; 427222, 4726043; 427264, 4726301; 427359, 4726401; 427849, 4726604; 428443, 4727364; 428843, 4727360; 428821, 4725755; 430030, 4725733; 430019, 4725067.

(O) Land bounded by the following UTM Zone 10, NAD83 coordinates (E, N): 385905, 4735412; 385996, 4735346; 386301, 4735376; 386508, 4735211; 386829, 4735264; 386978, 4735101; 387160, 4735019; 387143, 4734882; 387256, 4734744; 387168, 4734358; 387252, 4733887; 387055, 4733743; 386954, 4733549; 386361, 4733271; 385977, 4733239; 385583, 4732929; 385584, 4733004; 384551, 4733023; 384558, 4733407; 384957, 4733405; 384964, 4734608; 384558, 4734616; 384564, 4735016; 384966, 4735003; 384972, 4735407; 385374, 4735399; 385379, 4735752; 385905, 4735412.

(P) Land bounded by the following UTM Zone 10, NAD83 coordinates (E, N): 384865, 4736282; 384911, 4736219; 384577, 4736229; 384565, 4735820; 384151, 4735833; 384177, 4737206; 384431, 4736689; 384865, 4736282.

(Q) Land bounded by the following UTM Zone 10, NAD83 coordinates (E, N): 431672, 4738871; 431672, 4738805; 431581, 4738977; 431672, 4739186; 431672, 4738871.

(R) Land bounded by the following UTM Zone 10, NAD83 coordinates (E, N): 429736, 4741655; 430117, 4741662; 430117, 4741323; 429714, 4741323; 429712, 4740924; 430510, 4740920; 430513, 4741670; 431695, 4741634; 431672, 4739464; 431481, 4739368; 431394, 4739558; 431288, 4739629; 431260, 4739822; 430969, 4740011; 430923, 4739787; 431004, 4739521; 430989, 4739204; 430783, 4738837; 430092, 4738449; 429385, 4738399; 428979, 4737607; 429018, 4737316; 429337, 4736869; 429341, 4736595; 429018, 4736229; 428873, 4736233; 429009, 4736221; 428819, 4735971; 428562, 4735434; 428389, 4735428; 428559, 4735431; 428312, 4735230; 428030, 4735131; 427433, 4735121; 427115, 4735183; 426843, 4735394; 426282, 4735327; 425900, 4735541; 425818, 4735979; 425668, 4736127; 425295, 4735824; 425165, 4735631; 424760, 4735556; 424642, 4734834; 424787, 4734600; 424792, 4733751; 424726, 4733595; 424357, 4733272; 424263, 4733270; 423945, 4733648; 423865, 4733833; 423676, 4733879; 423506, 4734047; 423327, 4734004; 423256, 4733815; 423301, 4733144; 423222, 4732834; 422898, 4732761; 422755, 4732339; 422265, 4732038; 422291, 4731950; 422468, 4731838; 422491, 4731704; 422371, 4731559; 422139, 4731555; 422089, 4731327; 422148, 4731165; 422005, 4731120; 422161, 4730829; 422148, 4730692; 421891, 4730600; 421673, 4730828; 421657, 4730377; 421450, 4730336; 421261, 4730414; 421007, 4730675; 420824, 4730701; 420724, 4730857; 420651, 4730830; 420595, 4730730; 420637, 4730547; 420304, 4729690; 420305, 4729495; 420062, 4729153; 420055, 4728677; 419870, 4728472; 419149, 4728043; 417366, 4726510; 417311, 4726440; 417304, 4725993; 416785, 4725979; 416795, 4726390; 417178, 4726384; 417178, 4726786; 417565, 4726781; 417576, 4727600; 418375, 4727588; 418409, 4728777; 417602, 4728793; 417588, 4728002; 416785, 4728006; 416788, 4727610; 415978, 4727623; 415978, 4725991; 416294, 4725986; 416163, 4725873; 416159, 4725739; 416351, 4725507; 416781, 4725257; 416799, 4725147; 416598, 4724852; 416615, 4724566; 416551, 4724502; 416212, 4724439; 416090, 4724122; 415977, 4724074; 415861, 4723870; 415644, 4723958; 415513, 4723861; 415421, 4723968; 415235, 4723987; 414932, 4723613; 415027, 4723485; 414953, 4723336; 414735, 4723151; 414354, 4723136; 413940, 4723549; 413845, 4723835; 413783, 4724318; 413842, 4724699; 414057, 4724964; 414464, 4725843; 414714,

4726070; 414855, 4726296; 415026, 4726807; 415066, 4727449; 414887, 4727658; 414614, 4728213; 414258, 4728737; 414146, 4728751; 413994, 4728485; 413895, 4728473; 413754, 4728567; 413421, 4728585; 413348, 4728708; 413251, 4729111; 413336, 4729278; 413615, 4729327; 413975, 4729611; 414151, 4729652; 414031, 4729900; 413991, 4730181; 413616, 4730756; 413550, 4730757; 413507, 4730647; 413453, 4730262; 413338, 4730253; 413132, 4730113; 412888, 4730459; 412823, 4730414; 412415, 4730793; 412228, 4731513; 412382, 4731682; 412311, 4731947; 412057, 4731884; 411764, 4732143; 411597, 4732032; 411485, 4732042; 411354, 4732188; 411213, 4732206; 411143, 4732193; 411084, 4732033; 410991, 4731988; 410860, 4732027; 410302, 4732305; 410196, 4732432; 409003, 4732871; 408781, 4733025; 408763, 4733069; 409077, 4733184; 409097, 4733290; 409329, 4733368; 409262, 4733630; 409589, 4734014; 409826, 4734479; 410019, 4734464; 410135, 4734238; 410291, 4734274; 410492, 4734377; 410595, 4734688; 410791, 4734373; 411438, 4734272; 411496, 4734371; 411734, 4734505; 411854, 4735096; 412166, 4735098; 412827, 4735242; 413060, 4735073; 413238, 4735033; 414127, 4735345; 414259, 4734897; 414377, 4734758; 415216, 4734327; 416141, 4734112; 416435, 4734165; 416479, 4734382; 416676, 4734274; 416925, 4734284; 417196, 4733987; 417488, 4733871; 417507, 4733946; 417656, 4733900; 417763, 4733961; 417784, 4734154; 418390, 4734297; 418476, 4734233; 418621, 4734363; 418715, 4734588; 418451, 4734947; 418402, 4735222; 418451, 4735497; 418689, 4735839; 419079, 4736016; 419078, 4735890; 419477, 4735886; 419479, 4735979; 419609, 4735919; 419823, 4735739; 419966, 4735485; 419438, 4735483; 419468, 4733891; 421119, 4733896; 421116, 4734690; 420289, 4734693; 420294, 4735654; 420425, 4735634; 420408, 4735840; 420502, 4735851; 420569, 4735757; 420620, 4735794; 420630, 4736155; 420754, 4736141; 420831, 4736272; 420911, 4736183; 420909, 4736003; 420916, 4736090; 421118, 4736300; 421087, 4736337; 421219, 4736429; 421164, 4736505; 421573, 4736874; 421587, 4736980; 421712, 4737066; 421732, 4737191; 421872, 4737364; 421855, 4737520; 421957, 4737762; 421921, 4737850; 422718, 4737841; 422740, 4738631; 423129, 4738642; 423132, 4739036; 422751, 4739032; 422739, 4740235; 423546, 4740246; 423546, 4741053; 424341, 4741052; 424351, 4740261; 424223, 4740188; 424296, 4740075; 424186, 4739671; 424239, 4739427; 424566, 4739453; 424519, 4739490; 424580, 4739787; 424691, 4739858; 424890, 4739750; 424802, 4739594; 424810, 4739405; 425338, 4739589; 425532, 4739518; 425555, 4739449; 425412, 4739432; 425809, 4739497; 425809, 4739007; 426204, 4738988; 426204, 4738587; 427015, 4738548; 427011, 4739352; 426601, 4739370; 426602, 4739685; 426715, 4739730; 426654, 4739837; 426676, 4740043; 426797, 4740160; 427007, 4740152; 427055, 4740383; 427313, 4740457; 427338, 4740182; 426998, 4739815; 427578, 4740131; 428727, 4740125; 428728, 4740519; 428542, 4740520; 428542, 4740925; 428632, 4740926; 428633, 4741327; 428919, 4741328; 428921, 4741678; 429736, 4741655; and excluding land bound by 428920, 4740520; 428920, 4740123; 429312, 4740122; 429313, 4740518; 428920, 4740520; and excluding land bound by 428187, 4739348; 428209, 4738544; 428997, 4738563; 428941, 4739725; 428176, 4739728; 428187, 4739348; and excluding land bound by 425420, 4737028; 424620, 4737037; 424611, 4736629; 424272, 4736638; 424267, 4736223; 425011, 4736223; 425018, 4736631; 425417, 4736626; 425420, 4737028; 425820, 4737025; 425807, 4738607; 425615, 4738615; 425616, 4738221; 425414, 4738226; 425420, 4737028; and excluding land bound by 423460, 4735847; 423474, 4736651; 422290, 4736673; 422281, 4736274; 422671, 4736271; 422656, 4735873; 423460, 4735847; and excluding land bound by 422301, 4733900; 422291, 4733518; 422682, 4733517; 422690, 4733899; 422301, 4733900; and excluding land bound by 419054, 4733152; 419064, 4733910; 418261, 4733945; 418250, 4733165; 419054, 4733152; and excluding land bound by 417268, 4732416; 417235, 4731627; 418047, 4731608; 418067, 4732410; 417268, 4732416.

(S) Land bounded by the following UTM Zone 10, NAD83 coordinates (E, N): 385687, 4729433; 386283, 4729418; 386297, 4730237; 386002, 4730248; 385993, 4729827; 385695, 4729841; 385687, 4729433; 384918, 4729468; 384932, 4730276; 385703, 4730251; 385720, 4731080; 384078, 4731095; 384085, 4731487; 384544, 4731475; 384544, 4732262; 385289, 4732246; 385281, 4732111; 385416, 4731808; 385708, 4731729; 385914, 4731846; 386002, 4731502; 385797, 4731286; 386296, 4731139; 386706, 4730784; 386720, 4730516; 386877, 4730333; 387018, 4729995; 387285, 4730011; 387291, 4730209; 388824, 4730179; 388854, 4730309; 388950, 4730333; 389298, 4729963; 389336, 4729788; 389536, 4729853; 389678, 4729758; 389754, 4729499; 390031, 4729171; 390496, 4729028; 390608, 4729208; 390794, 4729238; 390926, 4729403; 391115, 4729056; 391358, 4728838; 391819, 4728928; 391901, 4729265; 392137, 4729433; 392298, 4729447; 392510, 4729765; 393007, 4729735; 393019, 4730043; 393205, 4730046; 393457, 4729765; 393611, 4729680; 393809, 4729861; 393979, 4730168; 394111, 4730195; 394135, 4730005; 394239, 4729944; 394521, 4730298; 394797, 4730117; 395034, 4729818; 395314, 4730002; 395457, 4730340; 395715, 4730338; 395755, 4730427; 395711, 4730521; 395837, 4730551; 395913, 4730749; 395822, 4731129; 396119, 4731437; 396138, 4731677; 396210, 4731768; 396072, 4731931; 396317, 4732127; 396200, 4732306; 396338, 4732444; 396194, 4732521; 396201, 4732773; 395963, 4732857; 395787, 4733114; 395366, 4733479; 395271, 4733709; 395789, 4734178; 395823, 4734479; 395765, 4734850; 395549, 4735218; 395198, 4735383; 394859, 4735363; 394749, 4735297; 394531, 4735416; 394301, 4735264; 394184, 4735137; 394200, 4735030; 393991, 4734881; 393902, 4735019; 393791, 4734941; 393698, 4735000; 393523, 4734935; 393549, 4735023; 393711, 4735122; 393727, 4735381; 393499, 4735603; 393425, 4735979; 393258, 4736002; 393203, 4736163; 393045, 4736236; 393091, 4736522; 392877, 4736446; 392931, 4736841; 392876, 4737079; 392646, 4737165; 392593, 4737242; 392107, 4736910; 391066, 4736445; 390976, 4736595; 390624, 4736619; 390205, 4736740; 389898, 4737187; 389905, 4737739; 392654, 4737692; 392648, 4737297; 393467, 4737285; 393477, 4737682; 393878, 4737676; 393920, 4739615; 395282, 4739592; 395288, 4740006; 395692, 4739997; 395700, 4740407; 393938, 4740434; 393963, 4741610; 395318, 4741597; 395613, 4741929; 396417, 4741684; 396913, 4741700; 397139, 4741622; 397408, 4741775; 397387, 4742013; 397528, 4742211; 397524, 4742368; 398776, 4742353; 398825, 4740765; 397303, 4740787; 397265, 4739182; 395660, 4739193; 395622, 4737588; 398833, 4737520; 398861, 4738073; 401920, 4738036; 401916, 4737235; 403608, 4737345; 403638, 4738151; 408124, 4738134; 408544, 4736154; 408380, 4736025; 408309,

4735845; 407914, 4736156; 407549, 4735708; 407124, 4735340; 406394, 4735149; 406114, 4734862; 405950, 4734787; 405846, 4734634; 405556, 4734555; 405374, 4734379; 405278, 4733657; 404636, 4733534; 404582, 4733194; 404197, 4732798; 404129, 4732350; 404167, 4731612; 404019, 4731054; 404099, 4730784; 404069, 4730432; 403657, 4730192; 403570, 4729705; 403373, 4729265; 402823, 4728866; 402638, 4728574; 401848, 4728260; 401516, 4728039; 400970, 4728531; 400568, 4728409; 400351, 4728441; 399927, 4728752; 399534, 4729146; 399291, 4729148; 399324, 4729358; 398827, 4729856; 398645, 4730161; 398395, 4730356; 398230, 4730333; 398108, 4730238; 397190, 4730371; 396786, 4730292; 396615, 4730242; 396522, 4730119; 396441, 4729752; 396262, 4729515; 395684, 4729383; 395492, 4729169; 394420, 4729079; 393894, 4728973; 393765, 4728521; 393626, 4728420; 393123, 4728298; 392639, 4727792; 392524, 4727547; 392373, 4726589; 392283, 4726421; 392045, 4726214; 391918, 4726216; 391916, 4726060; 391821, 4726028; 391343, 4726431; 391095, 4726905; 390718, 4727039; 390439, 4727322; 390071, 4727473; 390014, 4727567; 390087, 4727740; 389872, 4728016; 389763, 4728098; 389551, 4728126; 389560, 4728570; 388780, 4728576; 388775, 4728384; 388435, 4728343; 388069, 4728585; 387271, 4728599; 387205, 4728747; 387045, 4728799; 386985, 4728905; 386989, 4729012; 387180, 4729091; 387200, 4729188; 387089, 4729262; 386877, 4729089; 386570, 4729227; 386482, 4729364; 386469, 4728635; 385872, 4728653; 385879, 4729041; 385684, 4729047; 385687, 4729433; and excluding land bound by 401024, 4730376; 401492, 4729762; 401676, 4729941; 401749, 4730266; 401904, 4730571; 402182, 4730780; 402900, 4731039; 403159, 4731217; 403258, 4732067; 402970, 4732084; 401545, 4731365; 401273, 4731118; 401099, 4730757; 400902, 4730540; 401024, 4730376; and excluding land bound by 401184, 4728681; 401480, 4728695; 401481, 4728892; 401184, 4728681.

(iii) Note: Map of Oregon Klamath Mountains Unit follows:

Critical Habitat for Northern Spotted Owl (*Strix occidentalis caurina*)

Unit: Oregon Klamath Mountains, Oregon and California

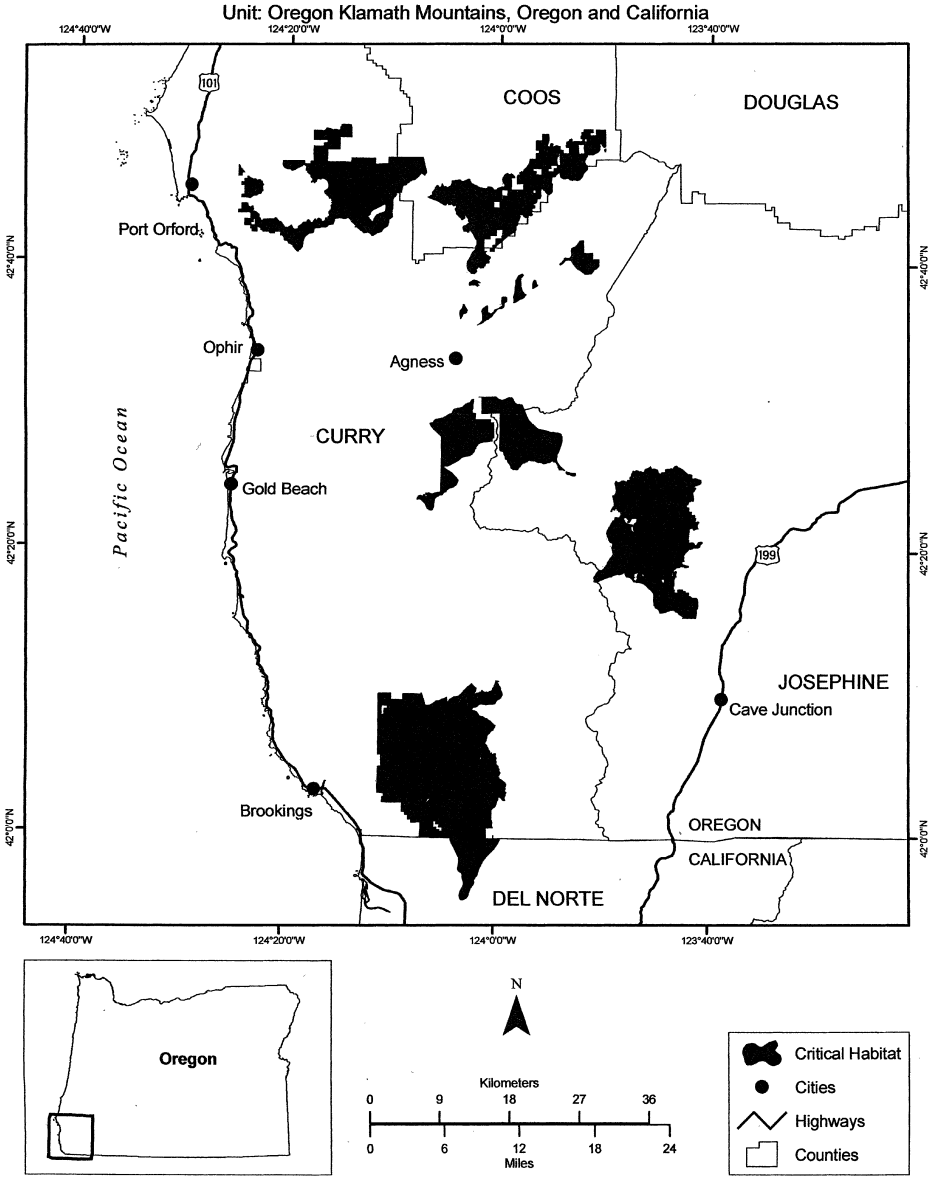

(23) Klamath Intra-Province Unit (Unit 16). Jackson and Josephine Counties, Oregon. Siskiyou County, California.

(i) The Klamath Intra-Province Unit is a total of 96, 600 ac (39, 100 ha), including 90, 500 ac (36, 600 ha) in Josephine and Jackson Counties, Oregon, and 6, 100 ac (2, 500 ha) in the northern portion of Siskiyou County, California. It is comprised of lands managed by the Rogue–Siskiyou and Klamath National Forests (58, 000 ac (23, 500 ha)) and Medford BLM District (38, 600 ac (15, 600 ha)).

(ii) From USGS 1:24, 000 scale quadrangles Ashland, Buckhorn Bally, Condrey Mountain, Cottonwood Peak, Dutchman Peak, Kerby Peak, Mount Ashland, Murphy, Murphy Mountain, Oregon Caves, Selma, Siskiyou Peak, Talent, and Williams.

(A) Land bounded by the following UTM Zone 10, NAD83 coordinates (E, N): 521215, 4649295; 521205, 4649209; 521235, 4649346; 521567, 4649567; 521722, 4649579; 521894, 4649496; 521967, 4649382; 522107, 4649365; 522023, 4649170; 522051, 4649073; 521947, 4648961; 521784, 4648933; 521276, 4649020; 521219, 4648976; 521231, 4648671; 521327, 4648407; 521222, 4648267; 521180, 4647890; 521222, 4647731; 521044, 4647134; 521527, 4647080; 521831, 4647150; 521974, 4647303; 522235, 4647101; 522448, 4647117; 522449, 4646872; 520882, 4646819; 520879, 4646627; 520675, 4646627; 520671, 4646816; 520558, 4646815; 520682, 4646860; 520675, 4646943; 520543, 4646871; 520301, 4647142; 519989, 4647092; 519735, 4646733; 519546, 4646820; 519437, 4646708; 519298, 4646805; 517728, 4646836; 517721, 4646035; 517561, 4645980; 517452, 4645757; 517267, 4645950; 516873, 4646166; 516291, 4647872; 516159, 4647988; 516127, 4649997; 513857, 4649993; 513885, 4648431; 512228, 4648433; 512248, 4649999; 510636, 4650003; 510575, 4648404; 508984, 4648390; 508962, 4650001; 508979, 4650199; 521763, 4650259; 521694, 4650103; 521597, 4650093; 521473, 4650179; 521408, 4650148; 521237, 4649792; 521215, 4649295; and excluding land bound by 518511, 4649198; 519307, 4649180; 519310, 4649579; 518507, 4649605; 518511, 4649198; and excluding land bound by 521244, 4649120; 521222, 4648981; 521256, 4649099; 521206, 4649205; 521244, 4649120; and excluding land bound by 520095, 4648772; 520088, 4648369; 520884, 4648361; 520887, 4648767; 520095, 4648772.

(B) Land bounded by the following UTM Zone 10, NAD83 coordinates (E, N): 523554, 4655327; 523582, 4655207; 523554, 4655327; 523851, 4654989; 524152, 4654946; 524236, 4655142; 524399, 4655233; 524397, 4655404; 524552, 4655487; 524670, 4655093; 524432, 4654985; 524557, 4654899; 524645, 4654603; 524141, 4654602; 523953, 4654836; 523853, 4654778; 523656, 4654970; 523588, 4655185; 523654, 4654966; 523860, 4654770; 523890, 4654397; 523061, 4654317; 522989, 4654088; 522794, 4653852; 523197, 4652778; 523199, 4652630; 522394, 4652626; 522391, 4652228; 521981, 4652224; 521977, 4651819; 521598, 4651815; 521596, 4651010; 522697, 4651001; 521875, 4650679; 521644, 4650272; 508979, 4650199; 508976, 4650282; 508562, 4650282; 508632, 4650483; 508969, 4650714; 508983, 4651128; 508861, 4651469; 508951, 4651752; 508829, 4652150; 508835, 4652292; 508938, 4652407; 508764, 4652741; 508674, 4653532; 508385, 4653937; 508371, 4654109; 507987, 4654104; 507781, 4654264; 507569, 4654554; 507775, 4654644; 508315, 4654644; 508520, 4654791; 508758, 4655190; 509054, 4655010; 509182, 4655029; 509266, 4655138; 509497, 4655171; 509581, 4655248; 509632, 4655723; 509690, 4655807; 509793, 4655813; 510024, 4655614; 510127, 4655485; 510092, 4655388; 510898, 4655370; 511007, 4655473; 511194, 4656038; 512016, 4656045; 512018, 4657626; 514407, 4657638; 514400, 4656845; 514791, 4656839; 514808, 4656451; 515056, 4656463; 515062, 4656269; 515217, 4656250; 515223, 4656051; 515993, 4656070; 515998, 4655267; 516798, 4655271; 516801, 4656082; 516245, 4656076; 516129, 4656237; 516078, 4656546; 516438, 4656572; 516232, 4657105; 516264, 4657221; 516328, 4657111; 516618, 4657073; 516720, 4657086; 516796, 4657188; 516799, 4656878; 518327, 4656847; 518382, 4657289; 518561, 4657264; 518863, 4657373; 519444, 4657199; 519629, 4657338; 519982, 4657445; 519987, 4656633; 521293, 4656644; 521293, 4656242; 520884, 4656238; 520880, 4655841; 521708, 4655848; 521691, 4657453; 519987, 4657449; 520212, 4657631; 520228, 4657789; 520670, 4658403; 520647, 4658544; 520409, 4658994; 520409, 4659630; 520274, 4659997; 520114, 4660132; 520127, 4660774; 519150, 4661772; 518758, 4661914; 518636, 4662799; 518816, 4663390; 518790, 4663949; 518045, 4663968; 517621, 4664090; 516821, 4664739; 517209, 4664777; 517227, 4665166; 517621, 4665186; 517620, 4665593; 518435, 4665583; 518452, 4666372; 517637, 4666376; 517620, 4665593; 516821, 4665572; 516835, 4666374; 517217, 4666388; 517240, 4667190; 520795, 4667161; 520925, 4668773; 522161, 4668795; 522127, 4669583; 523298, 4669582; 523260, 4667284; 523076, 4667283; 523076, 4667175; 523261, 4667176; 523243, 4666781; 523656, 4666782; 523701, 4668768; 524904, 4668803; 524909, 4667187; 525717, 4667189; 525726, 4666374; 526553, 4666364; 526556, 4665543; 528159, 4665548; 528164, 4663956; 528491, 4663957; 528511, 4663583; 529750, 4663579; 529761, 4659970; 528132, 4659945; 528130, 4659132; 526517, 4659127; 526554, 4657580; 526369, 4657567; 526306, 4657491; 525835, 4657578; 525567, 4657749; 525096, 4657843; 524923, 4658225; 524731, 4658453; 524653, 4658931; 524305, 4658835; 524446, 4658509; 524499, 4657736; 524572, 4657492; 523306, 4657475; 523313, 4656664; 524127, 4656674; 524139, 4655869; 523320, 4655852; 523554, 4655327; and excluding land bound by 520489, 4655837; 520489, 4656234; 519989, 4656228; 519993, 4655832; 520489, 4655837; and excluding land bound by 528091, 4660761; 528120, 4661550; 527306, 4661548; 527302, 4660752; 528091, 4660761; and excluding land bound by 522567, 4665541; 522464, 4665544; 522452, 4665143; 522045, 4665148; 522046, 4664747; 522453, 4664742; 522467, 4664347; 522855, 4664355; 522845, 4665532; 522567, 4665541; and excluding land bound by 509509, 4654820; 509515, 4654453; 509914, 4654459; 509908, 4654832; 509509, 4654820; and excluding land bound by 511117, 4652044; 510303, 4652047; 510304, 4651634; 511121, 4651626; 511117, 4652044; 511524, 4652043; 511519, 4652446; 511111, 4652448; 511117, 4652044; and excluding land bound by 520605, 4651010; 519997, 4651006; 519992, 4650507; 519571, 4650504; 519567, 4650253; 520794, 4650267; 520808, 4651010; 520605, 4651010.

(C) Land bounded by the following UTM Zone 10, NAD83 coordinates (E, N): 467353, 4668777; 468144, 4668778; 468152, 4667984; 468529, 4667976; 468529, 4665619; 466558, 4665606; 466566, 4667196; 465782, 4667183; 465781, 4666786; 465376, 4666781; 465379, 4667177; 464993, 4667175; 464984, 4665585; 464589, 4665588; 464569, 4663998; 464968, 4663996; 464981, 4665136; 465369, 4665085; 465462, 4665293; 465287, 4665453; 465355, 4665589; 465495, 4665590; 465682, 4665339; 465942, 4665147; 466024, 4664842; 465764, 4664900; 466041, 4664721; 466084, 4664616; 465872, 4664221; 465919, 4663881; 465700, 4663577; 465731, 4663425; 464914, 4663004; 464674, 4662670; 463215, 4662617; 462894, 4662670; 462450, 4663008; 461916, 4663293; 461631, 4663542; 461546,

4663743; 461557, 4665992; 462169, 4665982; 462174, 4666393; 461559, 4666403; 461563, 4667212; 462723, 4667635; 463143, 4668080; 463430, 4668633; 463606, 4668626; 463763, 4668505; 463882, 4668517; 464275, 4668925; 464622, 4669011; 464863, 4669288; 464981, 4669300; 464982, 4668776; 466556, 4668777; 466563, 4669493; 467128, 4669881; 467230, 4669704; 467197, 4669514; 467351, 4669136; 467353, 4668777; and excluding land bound by 463368, 4664781; 463370, 4663982; 464169, 4664000; 464184, 4665589; 463375, 4665586; 463368, 4664781.

(D) Land bounded by the following UTM Zone 10, NAD83 coordinates (E, N): 464913, 4685170; 463304, 4685179; 463300, 4683969; 463702, 4683966; 463700, 4683563; 464905, 4683555; 464913, 4685170; 466124, 4685162; 466128, 4685567; 466531, 4685566; 466544, 4686707; 468133, 4686758; 468120, 4685157; 467337, 4685160; 467330, 4684755; 467733, 4684753; 467720, 4683942; 468113, 4683940; 468120, 4685134; 468930, 4685119; 468930, 4685529; 469330, 4685529; 469328, 4685120; 469726, 4685121; 469714, 4683545; 468134, 4683534; 468130, 4681695; 466521, 4681713; 466507, 4680109; 464907, 4680120; 464907, 4678503; 466506, 4678495; 466507, 4680109; 468115, 4680089; 468130, 4681695; 469730, 4681681; 469717, 4681284; 470118, 4681286; 470109, 4680889; 469704, 4680887; 469696, 4680088; 471305, 4680098; 471321, 4681689; 469730, 4681681; 469732, 4682488; 470133, 4682485; 470141, 4683538; 471317, 4683553; 471321, 4685133; 472601, 4685119; 472591, 4684718; 472196, 4684724; 472185, 4684325; 472978, 4684308; 472967, 4683497; 474607, 4683481; 474613, 4683880; 475427, 4683876; 475404, 4682621; 474594, 4682648; 474582, 4681816; 476183, 4681787; 476185, 4680117; 474561, 4680151; 474562, 4678526; 476179, 4678511; 476176, 4677296; 475775, 4677297; 475774, 4677705; 475373, 4677708; 475374, 4677298; 474973, 4677300; 474974, 4676890; 474573, 4676891; 474579, 4675284; 472951, 4675279; 472942, 4673248; 472537, 4673247; 472537, 4673658; 471281, 4673656; 471311, 4675266; 469694, 4675272; 469683, 4673665; 468159, 4673667; 468153, 4671960; 466586, 4671962; 466589, 4672765; 465789, 4672768; 465788, 4671960; 466586, 4671962; 466577, 4670763; 464985, 4670771; 464990, 4671967; 464195, 4671966; 464191, 4671571; 463391, 4671574; 463379, 4671980; 462546, 4671984; 462612, 4671883; 462716, 4671931; 462916, 4671789; 463087, 4671811; 463214, 4671755; 463378, 4671833; 463377, 4671629; 462727, 4671704; 462329, 4671978; 461563, 4671989; 461563, 4670307; 460379, 4670288; 460380, 4670690; 460784, 4670687; 460789, 4671891; 460384, 4671895; 460383, 4671493; 459978, 4671497; 459977, 4673606; 461649, 4673625; 461657, 4675232; 460033, 4675241; 460036, 4676858; 461670, 4676838; 461680, 4678469; 461638, 4678470; 461680, 4678503; 463303, 4678511; 463291, 4676899; 464491, 4676895; 464501, 4678101; 464102, 4678105; 464106, 4678513; 463303, 4678511; 463295, 4680546; 462892, 4680544; 462894, 4680141; 462489, 4680139; 462490, 4679729; 462087, 4679724; 462086, 4680140; 461672, 4680142; 461656, 4681742; 460058, 4681744; 460064, 4683362; 458448, 4683370; 458451, 4684188; 459261, 4684185; 459265, 4684594; 458453, 4684595; 458455, 4685002; 460083, 4685003; 460093, 4686634; 462105, 4686643; 462101, 4686191; 461808, 4686205; 461810, 4686024; 462100, 4686011; 462099, 4685188; 462902, 4685182; 462902, 4685587; 463303, 4685584; 463304, 4686628; 464895, 4686672; 464888, 4688310; 465710, 4688319; 465710, 4687512; 466520, 4687534; 466512, 4686707; 464927, 4686672; 464913, 4685170; and excluding land bound by 462108, 4682543; 462500, 4682541; 462513, 4683333; 461701, 4683343; 461702, 4682546; 462108, 4682543; and excluding land bound by 464104, 4679316; 464505, 4679314; 464505, 4679719; 464104, 4679724; 464104, 4679316; and excluding land bound by 473402, 4676994; 473401, 4676839; 473858, 4676838; 473860, 4677203; 473403, 4677205; 473405, 4677909; 472948, 4677911; 472945, 4676996; 473402, 4676994; and excluding land bound by 464883, 4675281; 463277, 4675284; 463268, 4673672; 464874, 4673669; 464883, 4675281; 466497, 4675283; 466501, 4676890; 464891, 4676893; 464883, 4675281; and excluding land bound by 472132, 4682569; 472129, 4683526; 471337, 4683553; 471327, 4682567; 472132, 4682569; 472134, 4681767; 472936, 4681765; 472932, 4682570; 472132, 4682569.

(E) Land bounded by the following UTM Zone 10, NAD83 coordinates (E, N): 470908, 4680494; 470508, 4680492; 470513, 4680891; 470912, 4680893; 470908, 4680494.

(iii) Note: Map of Klamath Intra-Province Unit follows:

Critical Habitat for Northern Spotted Owl (*Strix occidentalis caurina*)

Unit: Klamath Intra–Province, Oregon and California

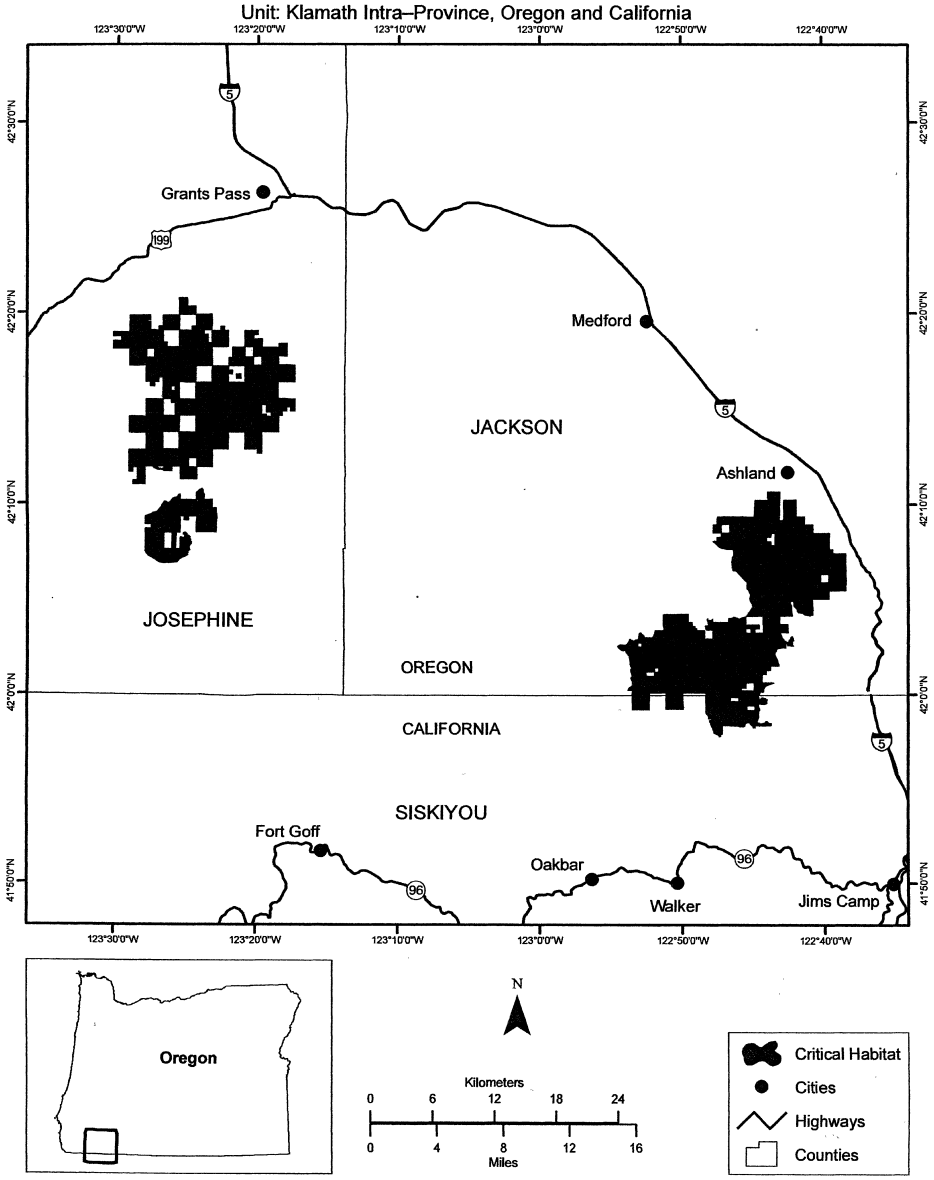

(24) Southern Cascades Unit (Unit 17). Jackson and Klamath Counties, Oregon. Siskiyou County, California.

(i) The Southern Cascades Unit is a total of 246, 300 ac (99, 700 ha), including 206, 600 ac (83, 600 ha) in Jackson and Klamath Counties, Oregon, and 39, 700 ac (16, 100 ha) in the northern portion of Siskiyou County, California. It is comprised of lands managed by Rogue–Siskiyou, Winema, and Klamath National Forests (191, 600 ac (77, 500 ha)) and Medford and Lakeview BLM Districts (54, 700 ac (22, 100 ha)).

(ii) From USGS 1:24, 000 scale quadrangles Brown Mountain, Copco, Crystal Spring, Dewey Gulch, Emigrant Lake, Hyatt Reservoir, Imnaha Creek, Lake of the Woods North, Lake of the Woods South, Little Chinquapin Mountain, MacDoel, Mount Ashland, Mount McLoughlin, Panther Rock, Parker Mountain, Pelican Bay, Pelican Butte, Prospect North, Prospect South, Red Blanket Mountain, Robinson Butte, Rustler Peak, Secret Spring Mountain, Siskiyou Pass, Soda Mountain, and Willow Lake.

(A) Land bounded by the following UTM Zone 10, NAD83 coordinates (E, N): 569294, 4624472; 569312, 4623674; 568483, 4623659; 568478, 4624472; 569294, 4624472.

(B) Land bounded by the following UTM Zone 10, NAD83 coordinates (E, N): 561078, 4627200; 561083, 4626393; 561978, 4626419; 561991, 4625250; 562833, 4625219; 562832, 4622792; 562015, 4622778; 561999, 4623594; 561190, 4623579; 561168, 4624398; 559595, 4624472; 559675, 4626356; 559503, 4626356; 559453, 4629193; 561076, 4629217; 561078, 4627200; and excluding land bound by 562530, 4623186; 562523, 4623000; 562656, 4623000; 562658, 4623180; 562530, 4623186.

(C) Land bounded by the following UTM Zone 10, NAD83 coordinates (E, N): 557792, 4632804; 556200, 4632790; 556185, 4634393; 557765, 4634418; 557792, 4632804.

(D) Land bounded by the following UTM Zone 10, NAD83 coordinates (E, N): 559393, 4634446; 557765, 4634418; 557735, 4636096; 559361, 4636123; 559393, 4634446.

(E) Land bounded by the following UTM Zone 10, NAD83 coordinates (E, N): 557735, 4636096; 556106, 4636083; 556080, 4637694; 557703, 4637712; 557735, 4636096.

(F) Land bounded by the following UTM Zone 10, NAD83 coordinates (E, N): 559352, 4637760; 557703, 4637712; 557677, 4639356; 559299, 4639375; 559352, 4637760.

(G) Land bounded by the following UTM Zone 10, NAD83 coordinates (E, N): 569294, 4624472; 569290, 4625559; 570626, 4625552; 570581, 4627166; 571370, 4627181; 571370, 4627991; 570574, 4627989; 570581, 4627166; 568959, 4627168; 569003, 4625557; 566833, 4625499; 566830, 4625274; 566005, 4625255; 566002, 4625482; 565737, 4625480; 565732, 4626251; 563684, 4626257; 563690, 4626665; 562858, 4626649; 562862, 4627063; 562711, 4627063; 562706, 4629677; 560665, 4629612; 560653, 4630826; 559447, 4630810; 559438, 4631604; 557823, 4631583; 557792, 4632804; 559415, 4632818; 559393, 4634446; 561028, 4634475; 560992, 4636144; 559361, 4636123; 559352, 4637760; 559759, 4637770; 559708, 4639379; 559299, 4639375; 559310, 4641012; 560890, 4641050; 560898, 4640228; 561724, 4640236; 561740, 4639407; 562559, 4639413; 562566, 4636813; 563915, 4636808; 563959, 4635179; 565585, 4635205; 565579, 4636018; 567212, 4636049; 567215, 4635224; 568033, 4635229; 568059, 4634439; 568860, 4634474; 568885, 4633636; 572050, 4633663; 572051, 4633265; 572461, 4633277; 572473, 4632873; 572877, 4632880; 572890, 4632478; 573302, 4632483; 573311, 4632087; 573724, 4632097; 573770, 4627227; 575360, 4627250; 575361, 4626101; 574709, 4625618; 573756, 4625603; 573750, 4626409; 572950, 4626399; 572986, 4625198; 572586, 4625192; 572581, 4625580; 571052, 4625555; 570981, 4624510; 569294, 4624472; and excluding land bound by 572145, 4627192; 572149, 4627594; 571753, 4627589; 571757, 4627187; 572145, 4627192; and excluding land bound by 570528, 4631236; 570518, 4632057; 569711, 4632051; 569698, 4632848; 568881, 4632843; 568913, 4630415; 569718, 4630421; 569733, 4629618; 570554, 4629615; 570528, 4631236; and excluding land bound by 561065, 4631239; 561045, 4632045; 560223, 4632032; 560234, 4631214; 561065, 4631239; and excluding land bound by 564079, 4632768; 564057, 4633582; 563207, 4633560; 563239, 4632751; 564079, 4632768; and excluding land bound by 560930, 4638596; 560907, 4639395; 560504, 4639389; 560543, 4637789; 560949, 4637799; 560930, 4638596; and excluding land bound by 565315, 4627864; 565319, 4627073; 565724, 4627079; 565716, 4627862; 565315, 4627864.

(H) Land bounded by the following UTM Zone 10, NAD83 coordinates (E, N): 560890, 4641050; 561012, 4642663; 562523, 4642696; 562509, 4644274; 561038, 4644250; 561078, 4645832; 562504, 4645909; 562506, 4645300; 563164, 4645239; 563172, 4645632; 563966, 4645545; 563965, 4644771; 565563, 4644766; 565458, 4643379; 563841, 4643380; 563864, 4640896; 562541, 4640839; 562534, 4641063; 560890, 4641050.

(I) Land bounded by the following UTM Zone 10, NAD83 coordinates (E, N): 530619, 4651881; 529807, 4651896; 529805, 4652299; 530621, 4652283; 530619, 4651881.

(J) Land bounded by the following UTM Zone 10, NAD83 coordinates (E, N): 531378, 4654308; 530598, 4654316; 530593, 4654720; 531376, 4654710; 531378, 4654308.

(K) Land bounded by the following UTM Zone 10, NAD83 coordinates (E, N): 533019, 4652656; 532617, 4652657; 532535, 4652380; 532160, 4651904; 532019, 4651820; 531918, 4651459; 532224, 4651455; 532227, 4651047; 533027, 4651063; 533023, 4650508; 531297, 4650425; 531290, 4650708; 529812, 4650698; 529809, 4651493; 530618, 4651479; 530619, 4651881; 531017, 4651873; 531008, 4653470; 531404, 4653457; 531378, 4654308; 532168, 4654313; 532165, 4655120; 532955, 4655129; 533019, 4652656.

(L) Land bounded by the following UTM Zone 10, NAD83 coordinates (E, N): 531348, 4658308; 531345, 4657912; 530555, 4657951; 530560, 4657553; 529779, 4657578; 529778, 4658390; 531348, 4658308.

(M) Land bounded by the following UTM Zone 10, NAD83 coordinates (E, N): 537295, 4658007; 537299, 4658401; 538155, 4658403; 538159, 4658010; 537295, 4658007.

(N) Land bounded by the following UTM Zone 10, NAD83 coordinates (E, N): 537295, 4658007; 537291, 4657613; 536100, 4657606; 536090, 4658791; 536915, 4658808; 536905, 4658402; 536500, 4658402; 536496, 4658006; 537295, 4658007.

(O) Land bounded by the following UTM Zone 10, NAD83 coordinates (E, N): 531691, 4658702; 531341, 4658694; 531334, 4659080; 531698, 4658867; 531691, 4658702.

(P) Land bounded by the following UTM Zone 10, NAD83 coordinates (E, N): 540654,

4660007; 540658, 4659604; 540246, 4659609; 540234, 4660012; 540654, 4660007.

(Q) Land bounded by the following UTM Zone 10, NAD83 coordinates (E, N): 552228, 4659191; 550615, 4659167; 550595, 4660793; 551002, 4660795; 551012, 4659989; 552219, 4660002; 552228, 4659191.

(R) Land bounded by the following UTM Zone 10, NAD83 coordinates (E, N): 541057, 4660810; 540633, 4660808; 540644, 4660407; 539459, 4660420; 539450, 4659218; 539026, 4659218; 539030, 4659619; 537350, 4659615; 537360, 4660013; 538610, 4660020; 538614, 4660418; 539037, 4660419; 539039, 4660818; 539459, 4660819; 539447, 4662420; 541055, 4662416; 541060, 4661612; 540644, 4661611; 540639, 4661210; 541059, 4661211; 541057, 4660810.

(S) Land bounded by the following UTM Zone 10, NAD83 coordinates (E, N): 549168, 4660848; 549184, 4659156; 550615, 4659167; 550626, 4657523; 551443, 4657529; 551437, 4658353; 552245, 4658367; 552228, 4659191; 554253, 4659189; 554262, 4658378; 554668, 4658384; 554678, 4657164; 554273, 4657159; 554274, 4656753; 554681, 4656757; 554686, 4655944; 553878, 4655935; 553888, 4655128; 553089, 4655119; 553099, 4654715; 553498, 4654718; 553507, 4654313; 553510, 4653918; 553112, 4653913; 553115, 4653505; 554318, 4653514; 554309, 4654320; 554714, 4654323; 554724, 4653516; 555533, 4653519; 555539, 4653112; 553917, 4653101; 553922, 4652690; 554328, 4652694; 554338, 4651878; 553120, 4651872; 553121, 4651060; 552312, 4651055; 552309, 4652276; 551496, 4652266; 551506, 4651052; 552312, 4651055; 552312, 4651010; 551501, 4651023; 549858, 4650921; 549856, 4651041; 549054, 4651030; 549048, 4650898; 540033, 4650782; 540104, 4650777; 534602, 4650585; 534606, 4651053; 533027, 4651063; 533019, 4652656; 533794, 4652653; 533765, 4653474; 534534, 4653460; 534514, 4654267; 536071, 4654216; 536083, 4655065; 537275, 4655159; 537276, 4655627; 536881, 4655580; 536884, 4656033; 537277, 4656095; 537284, 4656854; 538139, 4656878; 538163, 4657617; 539451, 4657641; 539450, 4659218; 541066, 4659196; 541057, 4660810; 541472, 4660807; 541474, 4660407; 541882, 4660408; 541887, 4660805; 542809, 4660743; 542823, 4660648; 542940, 4660600; 543042, 4660746; 543121, 4660747; 543089, 4661990; 542678, 4662003; 542662, 4662418; 543902, 4662424; 543916, 4661569; 544733, 4661562; 544724, 4662418; 546763, 4662428; 546758, 4662031; 547563, 4662039; 547551, 4660829; 546745, 4660815; 546754, 4661635; 545141, 4661561; 545147, 4660754; 545940, 4660755; 545950, 4659203; 547551, 4659220; 547549, 4660026; 547963, 4660027; 547959, 4660431; 548369, 4660435; 548361, 4660841; 549168, 4660848; and excluding land bound by 542727, 4659127; 542729, 4659215; 541126, 4659196; 541146, 4658285; 541520, 4658292; 541533, 4657479; 542737, 4657495; 542727, 4659127; and excluding land bound by 544354, 4657498; 543547, 4657486; 543559, 4655872; 544368, 4655879; 544383, 4654260; 544784, 4654259; 544777, 4655071; 545178, 4655073; 545170, 4655887; 544368, 4655879; 544354, 4657498; 545965, 4657507; 545951, 4659148; 544334, 4659132; 544354, 4657498; and excluding land bound by 547178, 4657104; 547583, 4657104; 547579, 4657612; 546367, 4657611; 546369, 4657106; 547178, 4657104; and excluding land bound by 549214, 4655903; 547591, 4655893; 547588, 4656297; 546372, 4656300; 546374, 4655897; 547591, 4655893; 547595, 4654248; 549228, 4654286; 549214, 4655903; 549435, 4655900; 549437, 4655497; 549843, 4655494; 549829, 4656713; 550234, 4656713; 550246, 4655890; 550651, 4655885; 550632, 4657118; 550227, 4657120; 550221, 4657527; 549198, 4657524; 549214, 4655903; and excluding land bound by 539279, 4654224; 539470, 4655296; 539442, 4656067; 537670, 4656156; 537674, 4654229; 539279, 4654224; and excluding land bound by 540325, 4656239; 540329, 4655824; 541139, 4655831; 541145, 4657071; 540731, 4657064; 540730, 4657466; 539452, 4657456; 539455, 4657049; 539921, 4657053; 539924, 4656649; 540321, 4656655; 540325, 4656239; and excluding land bound by 542722, 4660341; 542721, 4660424; 542302, 4660423; 542300, 4660016; 542725, 4660021; 542722, 4660341; and excluding land bound by 546558, 4661931; 546386, 4661990; 546357, 4661862; 546558, 4661864; 546558, 4661931; and excluding land bound by 550262, 4653477; 550269, 4652655; 550678, 4652661; 550670, 4653486; 550262, 4653477; and excluding land bound by 549858, 4651843; 549857, 4651442; 550272, 4651446; 550273, 4651043; 550689, 4651045; 550681, 4652257; 550270, 4652252; 550271, 4651848; 549858, 4651843.

(T) Land bounded by the following UTM Zone 10, NAD83 coordinates (E, N): 536999, 4662438; 536993, 4662019; 538204, 4662022; 538198, 4660818; 537778, 4660820; 537774, 4660420; 537369, 4660414; 537378, 4660814; 536177, 4660800; 536198, 4662372; 536999, 4662438.

(U) Land bounded by the following UTM Zone 10, NAD83 coordinates (E, N): 548357, 4662863; 549161, 4662876; 549158, 4662471; 548361, 4662455; 548357, 4662863.

(V) Land bounded by the following UTM Zone 10, NAD83 coordinates (E, N): 552211, 4660832; 552210, 4661218; 551807, 4661209; 551810, 4660815; 552211, 4660832; 552215, 4660417; 551415, 4660395; 551400, 4661605; 550592, 4661607; 550595, 4660793; 549168, 4660848; 549164, 4661662; 549372, 4661654; 549376, 4661247; 550187, 4661216; 550184, 4661622; 549776, 4661638; 549772, 4662043; 549368, 4662059; 549363, 4662463; 550585, 4662421; 550588, 4662014; 551396, 4662012; 551391, 4662419; 550988, 4662420; 550982, 4662827; 550579, 4662828; 550572, 4663234; 551785, 4663231; 551778, 4663643; 552183, 4663635; 552194, 4662824; 552600, 4662832; 552604, 4662424; 553010, 4662432; 553024, 4660822; 552211, 4660832.

(W) Land bounded by the following UTM Zone 10, NAD83 coordinates (E, N): 548357, 4662863; 547957, 4662858; 547950, 4663266; 547548, 4663261; 547531, 4664084; 549175, 4664100; 549164, 4663280; 548352, 4663271; 548357, 4662863.

(X) Land bounded by the following UTM Zone 10, NAD83 coordinates (E, N): 551778, 4663643; 551374, 4663650; 551367, 4664113; 551770, 4664115; 551778, 4663643.

(Y) Land bounded by the following UTM Zone 10, NAD83 coordinates (E, N): 541900, 4664446; 541858, 4663631; 541456, 4663628; 541457, 4664038; 541135, 4664036; 541390, 4664236; 541618, 4664254; 541637, 4664343; 541563, 4664446; 541900, 4664446.

(Z) Land bounded by the following UTM Zone 10, NAD83 coordinates (E, N): 547531,

4664084; 547120, 4664078; 547122, 4664484; 547532, 4664491; 547531, 4664084.

(AA) Land bounded by the following UTM Zone 10, NAD83 coordinates (E, N): 549663, 4664102; 549583, 4664102; 549585, 4664505; 549991, 4664507; 549991, 4664104; 549663, 4664102.

(BB) Land bounded by the following UTM Zone 10, NAD83 coordinates (E, N): 552996, 4664117; 552839, 4664116; 552835, 4664521; 553238, 4664523; 553242, 4664120; 552996, 4664117.

(CC) Land bounded by the following UTM Zone 10, NAD83 coordinates (E, N): 554035, 4665736; 554038, 4665334; 553634, 4665332; 553631, 4665736; 554035, 4665736.

(DD) Land bounded by the following UTM Zone 10, NAD83 coordinates (E, N): 550802, 4665318; 550807, 4664108; 550399, 4664106; 550397, 4665316; 549992, 4665313; 549992, 4665716; 550801, 4665720; 550791, 4666119; 551198, 4666122; 551207, 4665321; 550802, 4665318.

(EE) Land bounded by the following UTM Zone 10, NAD83 coordinates (E, N): 551596, 4666920; 551600, 4666521; 551198, 4666520; 551194, 4666920; 551596, 4666920.

(FF) Land bounded by the following UTM Zone 10, NAD83 coordinates (E, N): 552397, 4667318; 552398, 4666921; 551596, 4666920; 551592, 4667319; 552397, 4667318.

(GG) Land bounded by the following UTM Zone 10, NAD83 coordinates (E, N): 554035, 4665736; 554018, 4667355; 555230, 4667360; 555231, 4666956; 554828, 4666954; 554835, 4665742; 554035, 4665736.

(HH) Land bounded by the following UTM Zone 10, NAD83 coordinates (E, N): 542281, 4667723; 542282, 4667680; 542684, 4667686; 542690, 4667289; 541886, 4667274; 541872, 4668079; 542275, 4668085; 542281, 4667723.

(II) Land bounded by the following UTM Zone 10, NAD83 coordinates (E, N): 549152, 4667327; 549138, 4668946; 550755, 4668948; 550771, 4667337; 549152, 4667327.

(JJ) Land bounded by the following UTM Zone 10, NAD83 coordinates (E, N): 554018, 4667355; 552397, 4667318; 552390, 4668944; 554005, 4668971; 554008, 4668567; 554410, 4668567; 554414, 4668165; 554011, 4668163; 554018, 4667355.

(KK) bounded by the following UTM Zone 10, NAD83 coordinates (E, N): 555616, 4668971; 557237, 4668970; 557252, 4667351; 555634, 4667361; 555616, 4668971.

(LL) Land bounded by the following UTM Zone 10, NAD83 coordinates (E, N): 544672, 4669726; 544269, 4669722; 544261, 4670531; 544664, 4670535; 544672, 4669726.

(MM) Land bounded by the following UTM Zone 10, NAD83 coordinates (E, N): 549138, 4668946; 547512, 4668937; 547524, 4667321; 549152, 4667327; 549168, 4666115; 547937, 4666108; 547939, 4665703; 547531, 4665699; 547533, 4664896; 546715, 4664885; 546708, 4664071; 544299, 4664053; 544287, 4667298; 545902, 4667311; 545893, 4668930; 545084, 4668921; 545090, 4668110; 544282, 4668100; 543927, 4668482; 543732, 4668907; 544680, 4668916; 544672, 4669726; 545076, 4669729; 545072, 4670134; 545879, 4670142; 545883, 4669737; 547504, 4669750; 547497, 4670563; 549124, 4670565; 549138, 4668946.

(NN) Land bounded by the following UTM Zone 10, NAD83 coordinates (E, N): 552390, 4668944; 550755, 4668948; 550740, 4670567; 552372, 4670575; 552390, 4668944.

(OO) Land bounded by the following UTM Zone 10, NAD83 coordinates (E, N): 555616, 4668971; 554005, 4668971; 553991, 4670592; 555604, 4670596; 555616, 4668971.

(PP) Land bounded by the following UTM Zone 10, NAD83 coordinates (E, N): 544037, 4671921; 543999, 4671813; 543662, 4671794; 543669, 4671927; 544037, 4671921.

(QQ) Land bounded by the following UTM Zone 10, NAD83 coordinates (E, N): 553991, 4670592; 552372, 4670575; 552362, 4672187; 553977, 4672205; 553991, 4670592.

(RR) Land bounded by the following UTM Zone 10, NAD83 coordinates (E, N): 551544, 4673003; 551548, 4672190; 550727, 4672179; 550740, 4670567; 549124, 4670565; 549113, 4672190; 550373, 4672180; 550321, 4672183; 550315, 4672470; 550178, 4672466; 550175, 4672586; 549900, 4672578; 549910, 4673394; 550721, 4673397; 550724, 4672990; 551544, 4673003.

(SS) Land bounded by the following UTM Zone 10, NAD83 coordinates (E, N): 551544, 4673003; 551541, 4673810; 551944, 4673812; 551946, 4673001; 551544, 4673003.

(TT) Land bounded by the following UTM Zone 10, NAD83 coordinates (E, N): 549502, 4673801; 549097, 4673801; 549094, 4674882; 549174, 4674555; 549237, 4674526; 549245, 4674264; 549501, 4674070; 549502, 4673801.

(UU) Land bounded by the following UTM Zone 10, NAD83 coordinates (E, N): 548672, 4675813; 548127, 4675805; 548234, 4676299; 548218, 4676540; 548285, 4676667; 548112, 4677020; 548664, 4677022; 548672, 4675813.

(VV) Land bounded by the following UTM Zone 10, NAD83 coordinates (E, N): 546649, 4678637; 546649, 4678493; 546437, 4678496; 546166, 4678394; 545849, 4678469; 545849, 4678632; 546649, 4678637.

(WW) Land bounded by the following UTM Zone 10, NAD83 coordinates (E, N): 547454, 4678247; 547052, 4678242; 547056, 4678641; 547453, 4678645; 547454, 4678247.

(XX) Land bounded by the following UTM Zone 10, NAD83 coordinates (E, N): 547989, 4679632; 547855, 4679511; 547754, 4679581; 547906, 4679752; 547989, 4679632.

(YY) Land bounded by the following UTM Zone 10, NAD83 coordinates (E, N): 561284, 4680531; 561567, 4680553; 561550, 4680172; 560554, 4680185; 560550, 4680673; 561129, 4680684; 561284, 4680531.

(ZZ) Land bounded by the following UTM Zone 10, NAD83 coordinates (E, N): 550631, 4682321; 551032, 4682305; 551023, 4681917; 550621, 4681920; 550631, 4682321.

(AAA) Land bounded by the following UTM Zone 10, NAD83 coordinates (E, N): 556345, 4683074; 556329, 4682673; 555934, 4682689; 555937, 4683090; 556345, 4683074.

(BBB) Land bounded by the following UTM Zone 10, NAD83 coordinates (E, N): 542977,

4688285; 542973, 4688680; 543770, 4688673; 543773, 4688285; 542977, 4688285.

(CCC) Land bounded by the following UTM Zone 10, NAD83 coordinates (E, N): 550631, 4682321; 549841, 4682321; 549819, 4681913; 547430, 4681894; 547392, 4683480; 549010, 4683499; 549016, 4685110; 547443, 4685085; 547392, 4683480; 545793, 4683466; 545832, 4681862; 545016, 4681860; 545007, 4682244; 544198, 4682237; 544185, 4682925; 544193, 4682258; 543791, 4682253; 543795, 4681851; 543394, 4681846; 543383, 4682652; 542576, 4682645; 542583, 4684256; 543379, 4684249; 543398, 4685065; 543003, 4685068; 542981, 4684660; 542586, 4684663; 542589, 4686275; 543394, 4686275; 543410, 4686664; 542588, 4686683; 542582, 4688275; 542977, 4688285; 542996, 4687476; 543786, 4687476; 543795, 4687068; 544197, 4687078; 544148, 4689887; 542549, 4689886; 542527, 4693339; 543475, 4693129; 544120, 4693180; 544128, 4693110; 545737, 4693117; 545756, 4692721; 546151, 4692712; 546167, 4692317; 546562, 4692327; 546571, 4692715; 546966, 4692731; 546960, 4693521; 546743, 4693532; 546785, 4693549; 547018, 4693565; 547358, 4693489; 547366, 4693139; 548977, 4693135; 548998, 4693664; 549718, 4693426; 550126, 4693111; 550700, 4693114; 550793, 4693344; 551155, 4693352; 551475, 4693125; 551584, 4692973; 551934, 4692861; 552250, 4693193; 553789, 4693183; 553791, 4694010; 553872, 4694099; 554101, 4694164; 553651, 4694976; 553629, 4695459; 553870, 4695721; 553881, 4695893; 553778, 4696045; 553777, 4696254; 553948, 4696408; 554577, 4696418; 554588, 4695611; 555390, 4695603; 555401, 4694814; 558617, 4694833; 558623, 4694167; 567896, 4694136; 567734, 4694035; 567730, 4693866; 567825, 4693723; 568398, 4693341; 568362, 4693373; 568556, 4693362; 568750, 4693203; 568768, 4693155; 568400, 4693150; 568500, 4689101; 568497, 4683497; 567713, 4683497; 567682, 4683369; 567618, 4683362; 567402, 4683496; 567596, 4683497; 565266, 4683499; 565269, 4683236; 563888, 4683701; 563728, 4683932; 563769, 4684265; 563727, 4684680; 563559, 4685187; 563350, 4685374; 563304, 4685587; 563565, 4685848; 563619, 4686106; 563843, 4686353; 563872, 4686592; 563745, 4686748; 563644, 4686754; 563426, 4686626; 563249, 4686725; 563113, 4686403; 562913, 4686172; 562361, 4685766; 561969, 4685374; 561710, 4685291; 561622, 4685005; 561494, 4684956; 561409, 4684804; 560609, 4684376; 560661, 4683860; 560520, 4683695; 560523, 4683497; 560132, 4683500; 560136, 4682169; 560533, 4682160; 560567, 4678559; 560152, 4678558; 560151, 4678960; 559750, 4678957; 559748, 4679748; 559345, 4679744; 559346, 4679400; 559268, 4679754; 559316, 4678521; 558767, 4678551; 558778, 4677063; 555544, 4677055; 555553, 4678647; 553934, 4678685; 553922, 4680271; 554731, 4680265; 554724, 4681870; 553896, 4681889; 553889, 4683494; 552271, 4683526; 552246, 4681901; 551844, 4681904; 551841, 4682299; 551427, 4682321; 551421, 4683117; 550656, 4683130; 550631, 4682321; and excluding land bound by 550242, 4683114; 549038, 4683111; 549038, 4682315; 549421, 4682305; 549436, 4682713; 550233, 4682713; 550242, 4683114; and excluding land bound by 557164, 4681877; 557157, 4680259; 557960, 4680265; 557979, 4681075; 558775, 4681081; 558775, 4681890; 557164, 4681877; 557151, 4682673; 558769, 4682693; 558765, 4683075; 557154, 4683081; 557138, 4683501; 555513, 4683488; 555526, 4681883; 557164, 4681877; and excluding land bound by 550621, 4685130; 549825, 4685123; 549815, 4684735; 550624, 4684735; 550621, 4685130; and excluding land bound by 546607, 4686040; 546608, 4686683; 546990, 4686686; 547006, 4687081; 547388, 4687078; 547410, 4686677; 548614, 4686719; 548595, 4688317; 547378, 4688301; 547375, 4687893; 546585, 4687893; 546592, 4687104; 546203, 4687094; 546194, 4686705; 545811, 4686690; 545808, 4686301; 546203, 4686285; 546223, 4685495; 546611, 4685492; 546607, 4686040; and excluding land bound by 545401, 4686272; 544605, 4686272; 544601, 4685884; 545398, 4685884; 545401, 4686272; and excluding land bound by 545302, 4687448; 545111, 4687454; 545303, 4687181; 545429, 4687347; 545302, 4687448; and excluding land bound by 544167, 4690689; 544957, 4690708; 544963, 4691498; 544574, 4691521; 544562, 4692304; 544141, 4692313; 544128, 4693103; 543339, 4693103; 543339, 4692307; 543753, 4692298; 543759, 4691501; 544161, 4691486; 544167, 4690689; and excluding land bound by 544595, 4684253; 544586, 4683864; 544987, 4683855; 544984, 4683466; 545379, 4683457; 545408, 4684661; 545006, 4684670; 544984, 4684262; 544595, 4684253.

(DDD) Land bounded by the following UTM Zone 10, NAD83 coordinates (E, N): 566120, 4706116; 566187, 4706082; 566201, 4705908; 566107, 4705715; 566198, 4705677; 566089, 4705410; 566087, 4705223; 565992, 4705207; 565946, 4705334; 566002, 4705591; 565870, 4705590; 565728, 4705692; 565652, 4706199; 565940, 4706311; 566120, 4706116.

(EEE) Land bounded by the following UTM Zone 10, NAD83 coordinates (E, N): 573404, 4718676; 573406, 4717311; 573341, 4716446; 573495, 4714995; 573644, 4715078; 573588, 4715045; 573702, 4715203; 573913, 4715244; 574008, 4715444; 574182, 4715382; 574183, 4715240; 573988, 4715159; 574018, 4715101; 574190, 4715136; 574184, 4714971; 574326, 4715173; 574507, 4715188; 574640, 4715109; 574635, 4714943; 574531, 4714943; 574547, 4714132; 575164, 4714138; 575168, 4713833; 575292, 4713836; 575295, 4713612; 575374, 4713444; 575303, 4712922; 574979, 4712918; 574988, 4712152; 574583, 4712151; 574589, 4711757; 574992, 4711752; 575010, 4710955; 575055, 4710956; 574947, 4710717; 575012, 4710309; 574881, 4709727; 574939, 4709342; 574703, 4709342; 574639, 4709504; 574635, 4709128; 574009, 4710214; 573148, 4710521; 572811, 4710213; 572668, 4709874; 572664, 4709758; 572991, 4709702; 573252, 4709302; 573308, 4708634; 573510, 4708284; 573667, 4707154; 574032, 4706854; 574167, 4706484; 574382, 4704176; 574381, 4703445; 574257, 4702875; 573894, 4702875; 573908, 4702442; 573512, 4702432; 573509, 4702030; 573084, 4702026; 573084, 4701679; 572602, 4700868; 572448, 4700772; 572177, 4700849; 571912, 4700824; 571909, 4701186; 572307, 4701195; 572307, 4701598; 571519, 4701574; 571531, 4701174; 571133, 4701173; 571135, 4700776; 571815, 4700780; 570765, 4700621; 570187, 4700651; 569868, 4700535; 569658, 4700847; 569483, 4700764; 569395, 4700788; 568782, 4701340; 568407, 4701757; 568248, 4702056; 567823, 4702473; 567483, 4701999; 567497, 4701842; 567186, 4701557; 567193, 4701507; 567394, 4701477; 567289, 4700636; 567171, 4700459; 567182, 4699995; 567424, 4699646; 567444, 4699452; 567621, 4699297; 568050, 4699138; 568334, 4698934; 568566, 4698980; 568627, 4699112; 568746, 4699107; 568919, 4698782; 568820, 4698625; 568414, 4698464; 568379, 4698188; 568191, 4698085; 568231, 4697923; 568057, 4697683; 568140, 4697520; 568033,

4696296; 566608, 4695454; 564808, 4696594; 563129, 4698858; 562723, 4699753; 562658, 4700157; 562688, 4700447; 562690, 4700332; 563260, 4700338; 563343, 4700069; 563440, 4700001; 564159, 4699966; 564318, 4699869; 564232, 4700075; 564243, 4700326; 564045, 4700791; 564188, 4701026; 564149, 4701155; 565506, 4701176; 565490, 4702384; 566698, 4702404; 566695, 4702747; 566410, 4703515; 565603, 4704790; 565755, 4704899; 566149, 4704978; 566239, 4705399; 566619, 4705741; 566601, 4705635; 566691, 4705441; 566996, 4705011; 567153, 4705044; 567152, 4705132; 567233, 4705152; 567181, 4705252; 567319, 4705366; 568020, 4705486; 567908, 4705867; 567925, 4706574; 567836, 4707402; 567514, 4707590; 567497, 4708155; 567225, 4708660; 567268, 4709197; 567231, 4709799; 567061, 4709816; 566849, 4709586; 566367, 4708799; 566180, 4708289; 565846, 4708229; 565662, 4708280; 565512, 4711388; 568190, 4710846; 568116, 4715640; 568573, 4715957; 569723, 4714299; 571348, 4715514; 571347, 4715697; 572151, 4715694; 572107, 4718626; 572198, 4718498; 572353, 4718487; 572357, 4718328; 572699, 4718393; 573183, 4718774; 573420, 4718858; 573404, 4718676.

(FFF) Land bounded by the following UTM Zone 10, NAD83 coordinates (E, N): 553474, 4744142; 554955, 4743196; 555384, 4742811; 555532, 4742405; 555667, 4742241; 556171, 4741964; 556211, 4741684; 556333, 4741450; 556880, 4741453; 557269, 4741271; 557396, 4741252; 557751, 4741509; 558021, 4741962; 558224, 4742103; 558729, 4742660; 558690, 4742882; 558797, 4743092; 558801, 4743397; 558927, 4743659; 558875, 4743926; 558961, 4744243; 559924, 4743153; 559982, 4737338; 559652, 4737285; 559612, 4737166; 559479, 4737373; 559205, 4737581; 558918, 4737669; 558581, 4737635; 558671, 4727785; 557876, 4727774; 557894, 4725841; 557258, 4725927; 557067, 4725849; 557083, 4725334; 557363, 4725310; 557373, 4724719; 557545, 4724676; 558709, 4724587; 558718, 4725312; 559455, 4725310; 559451, 4723847; 559190, 4723890; 559064, 4723769; 558937, 4723750; 558720, 4723811; 558804, 4723685; 558575, 4723613; 558907, 4723361; 558908, 4723215; 558966, 4723171; 559495, 4722983; 559222, 4722822; 559109, 4722548; 558807, 4722854; 558832, 4723113; 558719, 4722997; 558376, 4722894; 558281, 4722779; 558206, 4722360; 558043, 4722160; 557853, 4722134; 557746, 4721885; 557829, 4721746; 557627, 4721611; 557461, 4721642; 557112, 4721487; 557128, 4719878; 557237, 4719854; 557560, 4719964; 558018, 4719928; 558727, 4719405; 558737, 4715628; 559850, 4714559; 559853, 4714044; 558740, 4714012; 557166, 4712382; 557151, 4711803; 556820, 4711794; 556703, 4712188; 556749, 4713040; 556484, 4712778; 556211, 4712662; 555689, 4712793; 555368, 4713179; 555146, 4713145; 554840, 4713201; 555187, 4713680; 555240, 4714399; 555639, 4714732; 555631, 4714961; 554927, 4715732; 554779, 4716132; 554784, 4716278; 554562, 4716251; 554353, 4716085; 554105, 4716122; 553800, 4715999; 553640, 4716106; 553634, 4716189; 554001, 4716503; 554028, 4717253; 553766, 4717410; 553923, 4717723; 554040, 4718474; 554147, 4718583; 553963, 4718594; 553732, 4718962; 553425, 4719170; 553140, 4719054; 553138, 4719276; 552746, 4719954; 552530, 4719940; 552297, 4719666; 552033, 4720141; 551389, 4720461; 551286, 4720734; 551264, 4721186; 551587, 4721455; 551256, 4721491; 550720, 4721678; 550516, 4721868; 550418, 4722293; 550471, 4722910; 550432, 4723063; 550508, 4723197; 550487, 4723591; 550375, 4724252; 550436, 4724405; 550410, 4724710; 550560, 4725156; 550385, 4725644; 550143, 4725776; 550117, 4725897; 550248, 4726123; 550248, 4726337; 550037, 4726814; 549888, 4726926; 549800, 4726817; 549124, 4727315; 549137, 4729242; 549513, 4729054; 549961, 4728605; 550286, 4728442; 550636, 4728406; 551761, 4728533; 552171, 4728322; 552192, 4726920; 553824, 4726932; 553795, 4728660; 553552, 4728932; 552846, 4730034; 552184, 4730062; 552100, 4732503; 552517, 4732517; 552506, 4733318; 552101, 4733330; 552092, 4734930; 552107, 4734123; 552489, 4734125; 552494, 4735333; 551687, 4735329; 551689, 4734938; 550390, 4734921; 549681, 4734922; 549666, 4735317; 549284, 4735314; 549278, 4734894; 549068, 4734918; 549047, 4735720; 549022, 4738004; 549376, 4738261; 549825, 4738728; 550281, 4738959; 550408, 4738954; 550406, 4739259; 550520, 4739374; 550768, 4739401; 551034, 4739600; 551226, 4739566; 551218, 4739617; 551408, 4739766; 551935, 4739912; 552099, 4739939; 552114, 4739784; 552444, 4739919; 552956, 4740361; 553102, 4740419; 553625, 4740124; 553904, 4739744; 554305, 4740210; 554387, 4740440; 554353, 4740681; 554206, 4740884; 554267, 4741221; 554044, 4741436; 553992, 4741626; 553130, 4742175; 552917, 4742746; 552744, 4742935; 552495, 4743055; 552520, 4743150; 552094, 4743192; 552088, 4744178; 552246, 4744319; 552793, 4744290; 553474, 4744142.

(iii) Note: Map of Southern Cascades Unit follows:

Critical Habitat for Northern Spotted Owl (*Strix occidentalis caurina*)

Unit: Southern Cascades, Oregon and California

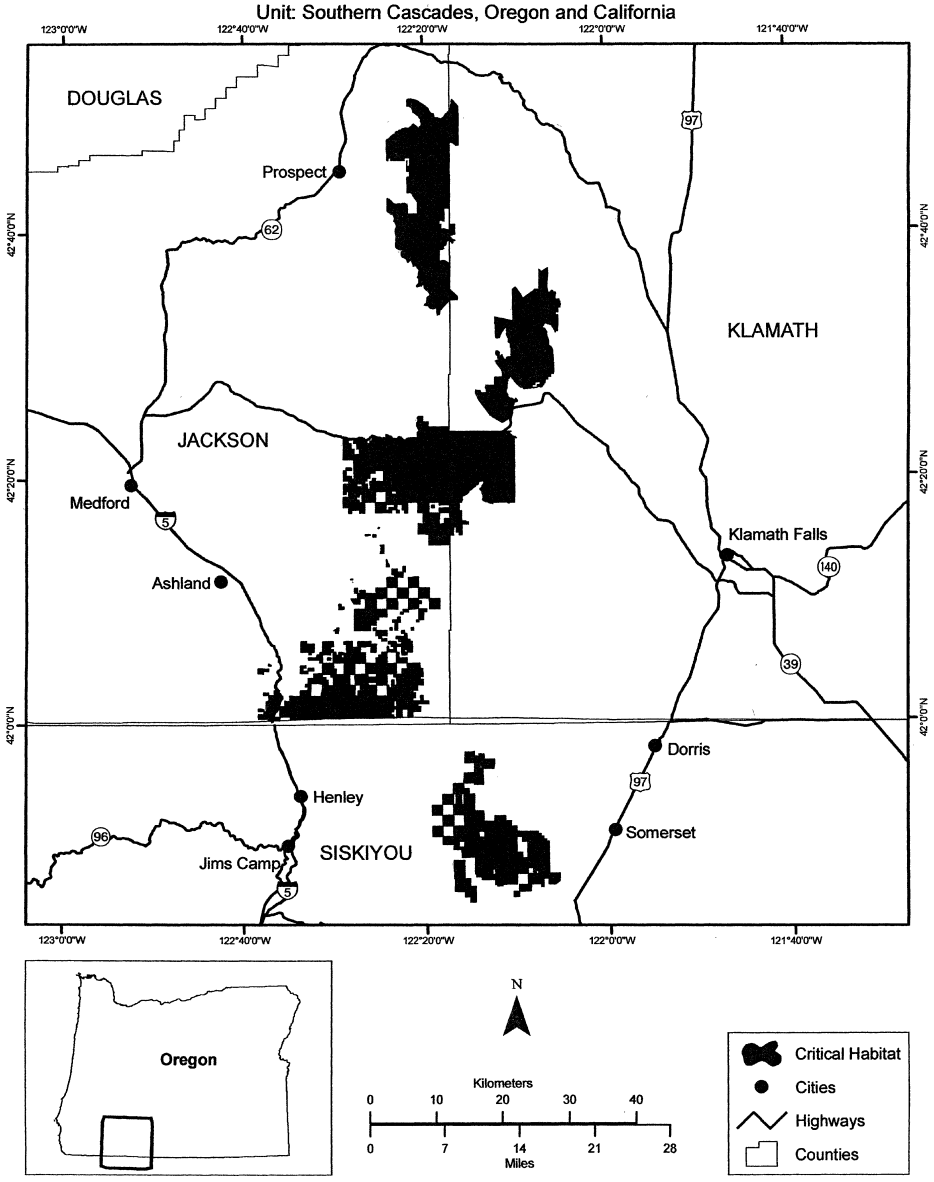

(25) Coastal Redwoods Unit (Unit 18). Del Norte County, California.

(i) The Coastal Redwoods Unit consists of 6, 900 ac (2, 800 ha) and is comprised of lands managed by Six Rivers National Forest.

(ii) From USGS 1:24, 000 scale quadrangles Gasquet, Hiouchi, and Requa.

(A) Land bounded by the following UTM Zone 10, NAD83 coordinates (E, N): 411769, 4605429; 411759, 4605062; 412208, 4605063; 412212, 4605438; 412256, 4605439; 412237, 4604944; 412442, 4604620; 412118, 4603963; 412153, 4603590; 411792, 4603217; 411568, 4602849; 411248, 4602092; 411274, 4603177; 410486, 4603174; 410533, 4603972; 410159,

4604016; 410267, 4604419; 410179, 4604614; 410179, 4605551; 411769, 4605429.

(B) Land bounded by the following UTM Zone 10, NAD83 coordinates (E, N): 410811, 4633231; 410748, 4632164; 411567, 4632139; 411699, 4632303; 411804, 4632316; 412028, 4632308; 412222, 4632216; 411556, 4631772; 411381, 4630896; 411462, 4630616; 411339, 4630052; 411146, 4629649; 411412, 4628690; 411816, 4628166; 412230, 4628953; 412124, 4629090; 412125, 4629411; 412046, 4629589; 412148, 4629791; 412170, 4630234; 412273, 4630471; 412245, 4631054; 412395, 4631476; 412376, 4632019; 412311, 4632175; 412742, 4632288; 412879, 4632788; 412982, 4632945; 413712, 4632920; 414674, 4633052; 415161, 4633141; 415711, 4633394; 415948, 4633369; 415963, 4632693; 416774, 4632579; 416788, 4632745; 417156, 4632750; 417147, 4632356; 418585, 4632361; 418595, 4632766; 419735, 4632726; 419732, 4632617; 419661, 4632476; 419380, 4632231; 419240, 4631983; 419107, 4631318; 419150, 4631043; 419096, 4630965; 418759, 4630970; 418754, 4630817; 418582, 4630755; 417886, 4630793; 417500, 4630725; 417523, 4631191; 416714, 4631195; 416703, 4630930; 415139, 4631004; 415144, 4631420; 415529, 4631394; 415552, 4632224; 415155, 4632268; 414748, 4632169; 414726, 4630239; 414530, 4630244; 414529, 4630056; 414726, 4630048; 414725, 4629856; 415118, 4629830; 415112, 4629440; 415367, 4629464; 415328, 4629381; 415451, 4629301; 415388, 4629084; 414940, 4628677; 414337, 4628391; 413455, 4628408; 412930, 4628296; 412576, 4628002; 411539, 4628029; 411541, 4628236; 411134, 4628234; 411088, 4629246; 410732, 4629269; 410683, 4629713; 410287, 4629741; 410331, 4632026; 409934, 4632161; 409956, 4633029; 410386, 4632993; 410387, 4633394; 410809, 4633375; 410811, 4633231.

(iii) Note: Map of Coastal Redwoods Unit follows:

Critical Habitat for Northern Spotted Owl (*Strix occidentalis caurina*)

Unit: Coastal Redwoods, California

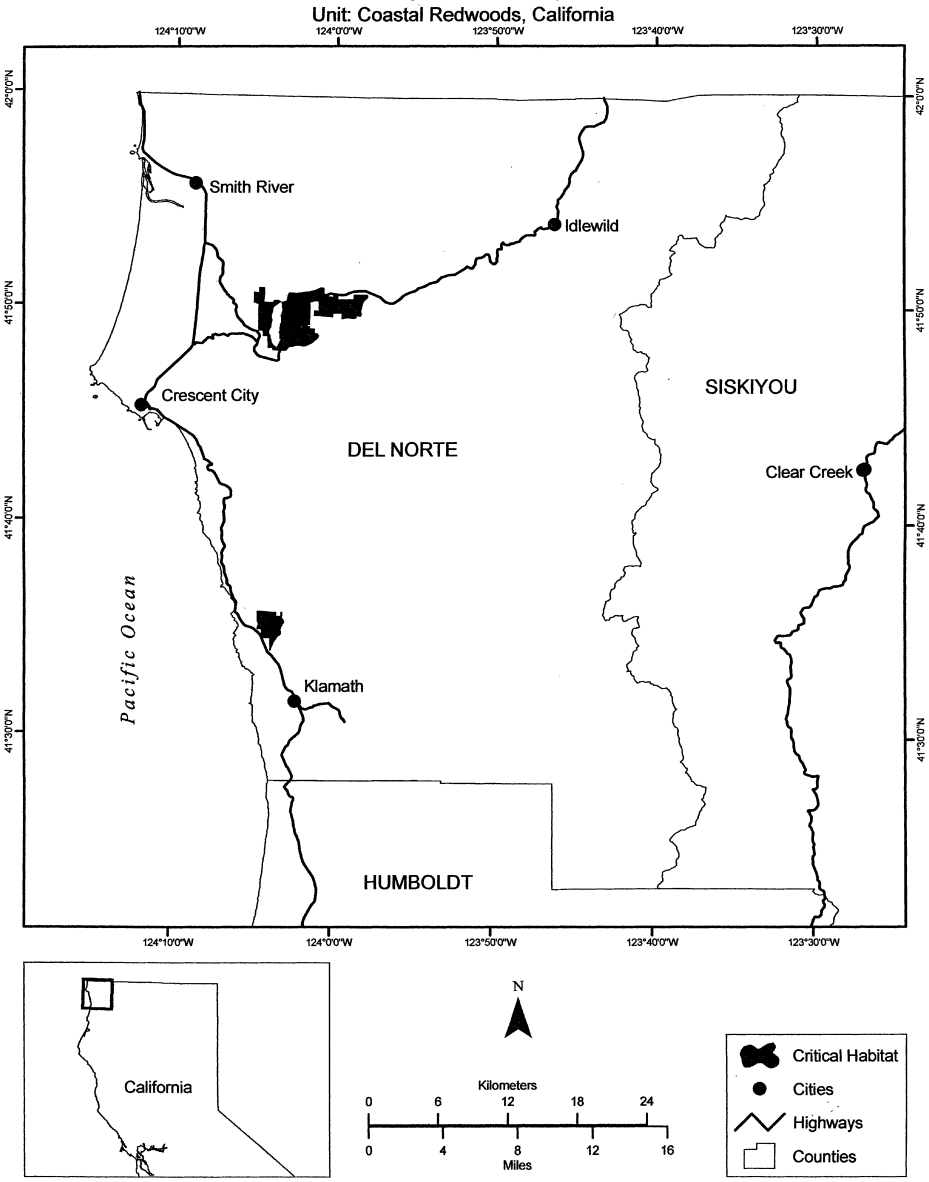

(26) Coastal Humboldt Unit (Unit 19). Humboldt and Mendocino Counties, California.

(i) The Coastal Humboldt Unit consists of 30, 700 ac (12, 400 ha) and is comprised of lands managed by the BLM Arcata Field Office.

(ii) From USGS 1:24, 000 scale quadrangles Bell Springs, Boonville, Bridgeville, Bull Creek, Cahto Peak, Ettersburg, Harris, Honeydew, Iaqua Buttes, Jewett Rock, Larabee Valley, Leggett, Lincoln Ridge, Mad River Buttes, Noble Butte, Orrs Springs, Tan Oak Park, and Weott.

(A) Land bounded by the following UTM Zone 10, NAD83 coordinates (E, N): 473495, 4328873; 473947, 4328883; 473907, 4327743; 473448, 4327749; 473430, 4327312; 474657, 4327299; 474652, 4326923; 475071, 4326915; 475073, 4325681; 474650, 4325682; 474657, 4326086; 474239, 4326112; 474252, 4326910; 473856, 4326907; 473838, 4325684; 473419, 4325686; 473422, 4326095; 471819, 4326105; 471821, 4326534; 472231, 4326530; 472249, 4326916; 471822, 4326926; 471873, 4328127; 472674, 4328147; 472680, 4328539; 473481, 4328538; 473495, 4328873.

(B) Land bounded by the following UTM Zone 10, NAD83 coordinates (E, N): 473495, 4328873; 471922, 4328912; 471914, 4329336; 470282, 4329341; 470283, 4329738; 470140, 4329720; 470118, 4331801; 472696, 4331753; 472695, 4331372; 473101, 4331376; 473104, 4330163; 473505, 4330158; 473495, 4328873; and excluding land bound by 471479, 4330135; 470696, 4330139; 470697, 4329745; 471487, 4329742; 471479, 4330135; and excluding land bound by 471893, 4330940; 471894, 4331374; 471068, 4331380; 471055, 4330954; 471893, 4330940.

(C) Land bounded by the following UTM Zone 10, NAD83 coordinates (E, N): 450686, 4393191; 450747, 4392981; 450858, 4392955; 451029, 4392556; 451174, 4392441; 451162, 4392283; 451483, 4392070; 451482, 4391380; 452691, 4391312; 452693, 4390878; 451085, 4390986; 450350, 4390848; 449563, 4390855; 449564, 4391226; 449171, 4391242; 449185, 4391437; 449353, 4391441; 449585, 4391579; 449795, 4391556; 449935, 4391650; 450047, 4391547; 449992, 4391329; 450073, 4391202; 450576, 4391205; 450571, 4391473; 450453, 4391640; 450507, 4391709; 450657, 4391680; 450606, 4391774; 450639, 4391840; 450079, 4392775; 450106, 4393050; 450028, 4393137; 450068, 4393225; 450178, 4393188; 450309, 4393327; 450256, 4393590; 450318, 4393729; 450294, 4394010; 450374, 4394004; 450410, 4393888; 450441, 4393700; 450377, 4393587; 450436, 4393380; 450640, 4393311; 450686, 4393191.

(D) Land bounded by the following UTM Zone 10, NAD83 coordinates (E, N): 443596, 4399288; 444006, 4399280; 444009, 4398879; 443593, 4398890; 443596, 4399288.

(E) Land bounded by the following UTM Zone 10, NAD83 coordinates (E, N): 447577, 4400038; 447585, 4399653; 446105, 4399659; 446372, 4400045; 447577, 4400038.

(F) Land bounded by the following UTM Zone 10, NAD83 coordinates (E, N): 445232, 4403234; 445220, 4402830; 445088, 4402833; 445029, 4403023; 445169, 4403235; 445232, 4403234.

(G) Land bounded by the following UTM Zone 10, NAD83 coordinates (E, N): 440510, 4403385; 440493, 4402186; 440097, 4402191; 440105, 4402597; 439717, 4402616; 439730, 4403402; 440510, 4403385.

(H) Land bounded by the following UTM Zone 10, NAD83 coordinates (E, N): 443596, 4399288; 442391, 4399293; 442387, 4399693; 442804, 4399689; 442802, 4400091; 441591, 4400100; 441584, 4400900; 441186, 4400916; 441174, 4400516; 440865, 4400533; 440868, 4400180; 440062, 4400190; 440085, 4400987; 440874, 4401000; 440884, 4401320; 441594, 4401302; 441599, 4402109; 441997, 4402097; 441986, 4402499; 442792, 4402468; 442775, 4403280; 441968, 4403293; 441977, 4402891; 440900, 4402915; 440908, 4403390; 440510, 4403385; 440514, 4403793; 441992, 4403681; 442021, 4404509; 441618, 4404513; 441632, 4404889; 442108, 4404883; 442113, 4405349; 441722, 4405359; 441734, 4407621; 442118, 4407612; 442106, 4408044; 442206, 4408102; 442227, 4408380; 442674, 4408131; 442770, 4408153; 442906, 4408321; 443159, 4408237; 443551, 4408553; 443784, 4408328; 443921, 4408326; 443800, 4408040; 443904, 4407771; 443841, 4407400; 443937, 4407006; 443782, 4406887; 443671, 4406663; 443691, 4406405; 443847, 4406180; 443550, 4406010; 443465, 4405861; 443446, 4405654; 443627, 4405304; 443896, 4405162; 444148, 4404481; 444002, 4404199; 444025, 4403961; 444330, 4403653; 444022, 4403491; 443848, 4403263; 443580, 4403274; 443590, 4402866; 443193, 4402876; 443196, 4402473; 443600, 4402422; 443612, 4402053; 444011, 4402055; 444012, 4402332; 444131, 4402288; 444060, 4402040; 444081, 4401855; 444194, 4401638; 444415, 4401450; 444406, 4400075; 443207, 4400080; 443211, 4399687; 443597, 4399686; 443596, 4399288.

(I) Land bounded by the following UTM Zone 10, NAD83 coordinates (E, N): 445220, 4402830; 445633, 4402822; 445631, 4402429; 446082, 4402422; 446089, 4403229; 445232, 4403234; 445236, 4404439; 445053, 4404439; 444884, 4404836; 445263, 4404830; 445258, 4405614; 446062, 4405613; 446064, 4406009; 444920, 4406020; 444859, 4406258; 444650, 4406580; 444779, 4406901; 444657, 4407453; 444716, 4407770; 444688, 4408046; 444888, 4408045; 444888, 4408453; 444484, 4408452; 444484, 4408338; 444132, 4408436; 443935, 4408339; 444119, 4408590; 444358, 4408682; 444377, 4408845; 445292, 4408849; 445281, 4408043; 445690, 4408042; 445687, 4407626; 446095, 4407627; 446078, 4406807; 446474, 4406806; 446456, 4406019; 447654, 4405953; 447641, 4405196; 446852, 4405201; 446850, 4404806; 446958, 4404804; 446950, 4404421; 447353, 4404419; 447350, 4404025; 447756, 4404017; 447773, 4404794; 448164, 4404791; 448071, 4403215; 447693, 4403215; 447696, 4402818; 448077, 4402817; 448090, 4402026; 448469, 4402035; 448474, 4401639; 445598, 4401644; 445411, 4401908; 445211, 4402059; 445220, 4402830.

(J) Land bounded by the following UTM Zone 10, NAD83 coordinates (E, N): 444174, 4412298; 444170, 4411898; 443779, 4411897; 443774, 4411492; 444161, 4411500; 444152, 4411087; 444568, 4411092; 444549, 4409506; 442937, 4409521; 442946, 4409929; 442546, 4409931; 442551, 4410322; 442135, 4410318; 442143, 4410724; 442561, 4410720; 442571, 4411101; 441770, 4411109; 441781, 4411917; 442580, 4411903; 442573, 4412697; 443779, 4412687; 443780, 4412287; 444174, 4412298.

(K) Land bounded by the following UTM Zone 10, NAD83 coordinates (E, N): 444174, 4412298; 444187, 4413105; 444582, 4413104; 444570, 4412299; 444174, 4412298.

(L) Land bounded by the following UTM Zone 10, NAD83 coordinates (E, N): 440200, 4416355; 439386, 4416340; 439390, 4416743; 440204, 4416744; 440200, 4416355.

(M) Land bounded by the following UTM Zone 10, NAD83 coordinates (E, N): 445285, 4420260; 445279, 4419436; 444903, 4419444; 444900, 4420259; 445285, 4420260.

(N) Land bounded by the following UTM Zone 10, NAD83 coordinates (E, N): 444411,

4419875; 444153, 4419874; 444152, 4420270; 444415, 4420267; 444411, 4419875.

(O) Land bounded by the following UTM Zone 10, NAD83 coordinates (E, N): 446479, 4421062; 447660, 4421032; 447661, 4420646; 445689, 4420658; 445692, 4421064; 446072, 4421060; 446076, 4421455; 446476, 4421452; 446479, 4421062.

(P) Land bounded by the following UTM Zone 10, NAD83 coordinates (E, N): 443388, 4421470; 443377, 4420668; 442972, 4420671; 442980, 4421470; 443388, 4421470.

(Q) Land bounded by the following UTM Zone 10, NAD83 coordinates (E, N): 445305, 4422659; 445306, 4422260; 444546, 4422271; 444548, 4423075; 444929, 4423075; 444925, 4422666; 445305, 4422659.

(R) Land bounded by the following UTM Zone 10, NAD83 coordinates (E, N): 436766, 4422735; 436369, 4422735; 436374, 4423138; 436770, 4423127; 436766, 4422735.

(S) Land bounded by the following UTM Zone 10, NAD83 coordinates (E, N): 452970, 4423843; 453368, 4423841; 453368, 4423038; 453777, 4423036; 453779, 4422640; 453370, 4422633; 453370, 4422227; 452174, 4422233; 452174, 4422633; 451781, 4422633; 451785, 4423041; 452969, 4423040; 452970, 4423843.

(T) Land bounded by the following UTM Zone 10, NAD83 coordinates (E, N): 441016, 4424281; 441039, 4423876; 440623, 4423889; 440661, 4423478; 441451, 4423451; 441456, 4423056; 441841, 4423054; 441835, 4422648; 441073, 4422666; 441070, 4422271; 439908, 4422286; 439907, 4421892; 439530, 4421888; 439522, 4422673; 439154, 4422672; 439130, 4421503; 438744, 4421498; 438745, 4422268; 437562, 4422312; 437567, 4421528; 437184, 4421528; 437167, 4422322; 436763, 4422323; 436766, 4422735; 438362, 4422696; 438368, 4423486; 437174, 4423530; 437183, 4423926; 438366, 4423893; 438371, 4424291; 438769, 4424290; 438771, 4424633; 440118, 4424662; 440173, 4424297; 441016, 4424281.

(U) Land bounded by the following UTM Zone 10, NAD83 coordinates (E, N): 444543, 4424692; 444561, 4424291; 444189, 4424294; 444179, 4423476; 443388, 4423476; 443391, 4423882; 443796, 4423889; 443798, 4424708; 444543, 4424692.

(V) Land bounded by the following UTM Zone 10, NAD83 coordinates (E, N): 441016, 4424281; 440994, 4424678; 442579, 4424710; 442583, 4423875; 442184, 4423873; 442181, 4424262; 441884, 4424258; 441869, 4423855; 441447, 4423869; 441445, 4424273; 441016, 4424281.

(W) Land bounded by the following UTM Zone 10, NAD83 coordinates (E, N): 450073, 4427295; 450084, 4426857; 449668, 4426850; 449664, 4427286; 450073, 4427295.

(X) Land bounded by the following UTM Zone 10, NAD83 coordinates (E, N): 446455, 4427931; 446464, 4427231; 446837, 4427234; 446845, 4426813; 446466, 4426812; 446467, 4426386; 447239, 4426405; 447264, 4425956; 448092, 4425983; 448115, 4425567; 448499, 4425576; 448528, 4425159; 448115, 4425146; 448147, 4424708; 448511, 4424711; 448497, 4424229; 447286, 4424259; 447287, 4424708; 446944, 4424707; 446914, 4425132; 446535, 4425130; 446507, 4425550; 445330, 4425541; 445311, 4425952; 444919, 4425952; 444890, 4427207; 444507, 4427209; 444507, 4427629; 446065, 4427627; 446055, 4427933; 446455, 4427931; and excluding land bound by 445279, 4426779; 445291, 4426366; 446076, 4426373; 446069, 4426791; 445279, 4426779.

(Y) Land bounded by the following UTM Zone 10, NAD83 coordinates (E, N): 452970, 4423843; 452174, 4423840; 452175, 4423428; 450977, 4423436; 450969, 4423838; 450568, 4423839; 450565, 4424242; 451770, 4424242; 451763, 4424727; 452219, 4424740; 452194, 4425600; 451341, 4425566; 451329, 4426052; 451745, 4426049; 451732, 4426861; 450892, 4426878; 450897, 4427319; 450073, 4427295; 450065, 4427723; 449659, 4427706; 449690, 4428127; 450476, 4428153; 450471, 4427737; 451703, 4427710; 451710, 4427301; 452123, 4427283; 452140, 4426850; 452552, 4426843; 452527, 4427712; 453270, 4427714; 453309, 4426452; 452897, 4426439; 452911, 4426037; 453713, 4426048; 453730, 4425632; 454131, 4425649; 454144, 4424801; 452972, 4424765; 452970, 4423843.

(Z) Land bounded by the following UTM Zone 10, NAD83 coordinates (E, N): 444485, 4428509; 444494, 4428062; 444126, 4428041; 444117, 4428482; 444485, 4428509.

(AA) Land bounded by the following UTM Zone 10, NAD83 coordinates (E, N): 444485, 4428509; 444473, 4428934; 444876, 4428931; 444884, 4428507; 444485, 4428509.

(BB) Land bounded by the following UTM Zone 10, NAD83 coordinates (E, N): 448436, 4429744; 448830, 4429765; 448839, 4429311; 449237, 4429341; 449237, 4428931; 449641, 4428948; 449654, 4428529; 448863, 4428484; 448855, 4428083; 448425, 4428068; 448424, 4428461; 448032, 4428461; 448020, 4428864; 448427, 4428882; 448436, 4429744.

(CC) Land bounded by the following UTM Zone 10, NAD83 coordinates (E, N): 449224, 4430189; 448823, 4430172; 448815, 4430575; 449229, 4430590; 449224, 4430189.

(DD) Land bounded by the following UTM Zone 10, NAD83 coordinates (E, N): 448436, 4429744; 448006, 4429711; 448022, 4430114; 447626, 4430106; 447637, 4430931; 448043, 4430941; 448043, 4430533; 448448, 4430528; 448436, 4429744.

(EE) Land bounded by the following UTM Zone 10, NAD83 coordinates (E, N): 444869, 4431787; 444867, 4431430; 444440, 4431458; 444444, 4430577; 444868, 4430491; 444866, 4430077; 444453, 4430155; 444449, 4429297; 444050, 4429255; 444059, 4431791; 444451, 4431839; 444869, 4431787.

(FF) Land bounded by the following UTM Zone 10, NAD83 coordinates (E, N): 448223, 4436408; 448149, 4435180; 448578, 4435164; 448579, 4434767; 450069, 4434725; 450035, 4434310; 448015, 4434354; 448019, 4433960; 447199, 4433976; 447211, 4434806; 446893, 4434815; 446920, 4435620; 447760, 4435610; 447804, 4436435; 448223, 4436408.

(GG) Land bounded by the following UTM Zone 10, NAD83 coordinates (E, N): 448523, 4440135; 448554, 4439751; 448991, 4439753; 449026, 4438908; 448642, 4438906; 448660, 4438501; 448268, 4438487; 448221, 4438900; 447811, 4438904; 447727, 4439745; 448131, 4439748; 448114, 4440161; 448523, 4440135.

(HH) Land bounded by the following UTM Zone 10, NAD83 coordinates (E, N): 417533, 4454186; 417544, 4453763; 417137, 4453898; 417133, 4454318; 417533, 4454186.

(II) Land bounded by the following UTM Zone 10, NAD83 coordinates (E, N): 415885, 4456449; 415886, 4456131; 416314, 4456058; 416319, 4455756; 417124, 4455523; 417129, 4455120; 416709, 4455267; 416716, 4454434; 416318, 4454561; 416326, 4452880; 416733, 4452765; 416736, 4453615; 417150, 4453474; 417118, 4451858; 417536, 4451763; 418328, 4451791; 418328, 4451394; 417521, 4451360; 415902, 4451737; 415910, 4451293; 415503, 4451381; 415503, 4451867; 414289, 4452269; 413846, 4452272; 413853, 4452760; 412991, 4452687; 412972, 4452277; 411871, 4452272; 411871, 4453871; 412691, 4453928; 412676, 4454723; 413073, 4454723; 413073, 4455131; 413454, 4455131; 413454, 4454723; 414285, 4454723; 414227, 4456301; 414995, 4456222; 414990, 4456524; 415885, 4456449.

(JJ) Land bounded by the following UTM Zone 10, NAD83 coordinates (E, N): 441472, 4473871; 441488, 4473470; 442223, 4473453; 442231, 4473029; 441852, 4473020; 441861, 4472606; 442222, 4472608; 442232, 4472193; 441083, 4472176; 441074, 4472600; 440295, 4472612; 440255, 4473863; 439861, 4473859; 439889, 4473451; 439501, 4473445; 439443, 4473860; 439179, 4473861; 439173, 4475093; 440432, 4475155; 441202, 4475109; 441155, 4474280; 441538, 4474266; 441538, 4473874; 441472, 4473871.

(KK) Land bounded by the following UTM Zone 10, NAD83 coordinates (E, N): 437631, 4478275; 437641, 4477856; 438049, 4477860; 438025, 4478272; 438437, 4478273; 438444, 4477498; 439601, 4477473; 439616, 4477077; 439226, 4477074; 439233, 4476674; 438833, 4476683; 438857, 4477068; 436019, 4477094; 436025, 4477894; 436419, 4477909; 436403, 4479071; 437212, 4479055; 437223, 4478278; 437631, 4478275.

(LL) Land bounded by the following UTM Zone 10, NAD83 coordinates (E, N): 425479, 4502988; 425467, 4502590; 425869, 4502582; 425863, 4501745; 425441, 4501774; 425469, 4502180; 425073, 4502180; 425084, 4502989; 425479, 4502988.

(MM) Land bounded by the following UTM Zone 10, NAD83 coordinates (E, N): 424689, 4503394; 424677, 4502614; 424269, 4502622; 424278, 4503024; 423481, 4503044; 423526, 4502619; 423107, 4502636; 423103, 4502219; 422282, 4502225; 422282, 4502643; 421744, 4502646; 421667, 4503502; 424689, 4503394.

(NN) Land bounded by the following UTM Zone 10, NAD83 coordinates (E, N): 425479, 4502988; 425478, 4503394; 425838, 4503397; 425841, 4503802; 426193, 4503822; 426302, 4503407; 426256, 4503407; 426250, 4503005; 425479, 4502988.

(OO) Land bounded by the following UTM Zone 10, NAD83 coordinates (E, N): 425841, 4503802; 425433, 4503791; 425434, 4504195; 425842, 4504203; 425841, 4503802.

(PP) Land bounded by the following UTM Zone 10, NAD83 coordinates (E, N): 425434, 4504195; 424542, 4504219; 424552, 4504711; 425431, 4504602; 425434, 4504195.

(QQ) Land bounded by the following UTM Zone 10, NAD83 coordinates (E, N): 424563, 4505487; 424556, 4505096; 423731, 4505121; 423736, 4505510; 424563, 4505487.

(iii) Note: Map of Coastal Humboldt Unit follows:

Critical Habitat for Northern Spotted Owl (*Strix occidentalis caurina*)

Unit: Coastal Humboldt, California

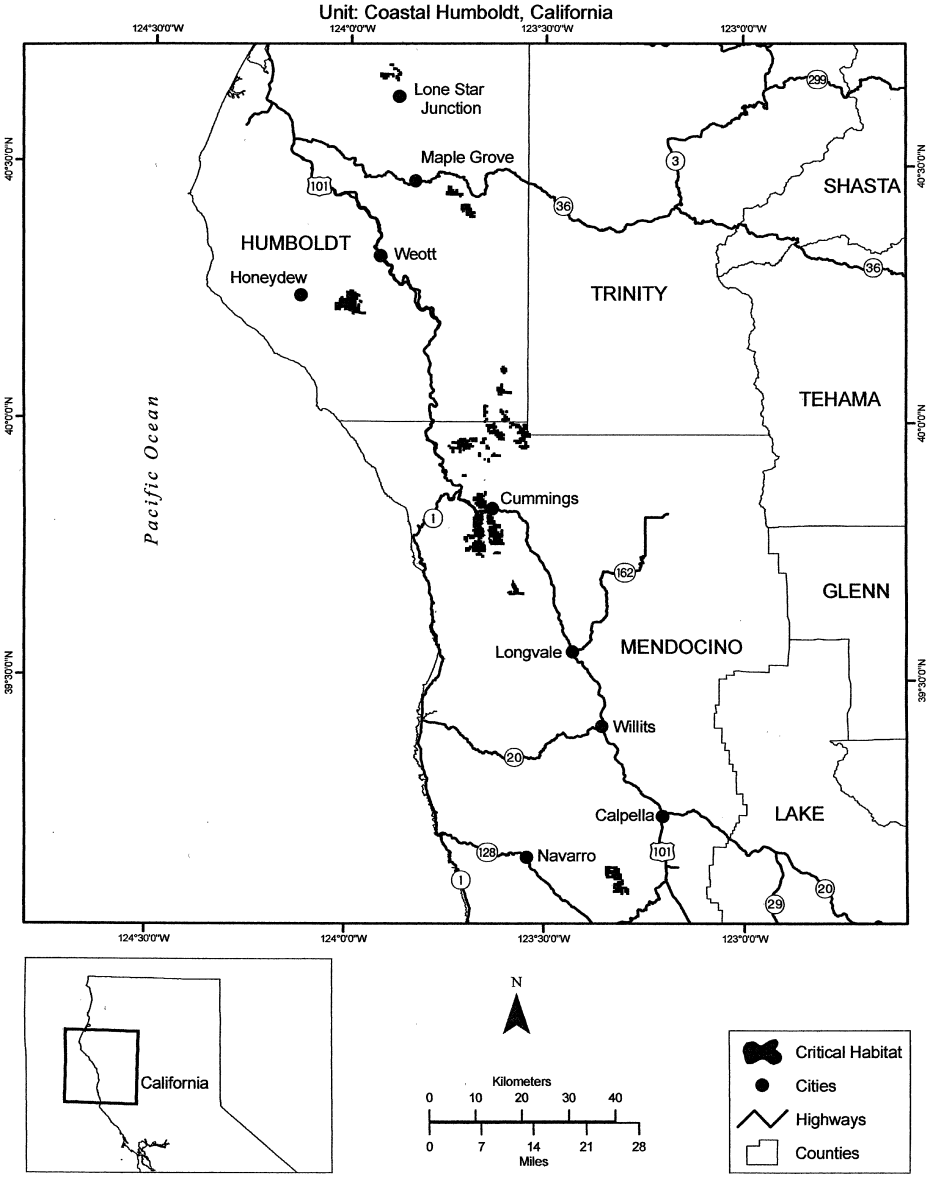

(27) King Range Unit (Unit 20). Humboldt and Mendocino Counties, California.

(i) The King Range Unit consists of 14, 800 ac (6, 000 ha)and is comprised of lands managed by the BLM Arcata Field Office.

(ii) From USGS 1:24, 000 scale quadrangles Bear Harbor, Briceland, Honeydew, Shelter Cove, and Shubrick Peak.

(A) Land bounded by the following UTM Zone 10, NAD83 coordinates (E, N): 416281, 4425861; 416320, 4425622; 415481, 4425623; 415357,

4426571; 416046, 4426551; 416131, 4426269; 416089, 4426195; 416204, 4426096; 416281, 4425861.

(B) Land bounded by the following UTM Zone 10, NAD83 coordinates (E, N): 411990, 4432325; 411694, 4432124; 411510, 4432082; 411518, 4432314; 411990, 4432325.

(C) Land bounded by the following UTM Zone 10, NAD83 coordinates (E, N): 411155, 4433707; 411154, 4433615; 411560, 4433610; 411561, 4433702; 411155, 4433707; 411157, 4433882; 411562, 4433921; 411561, 4434323; 410735, 4434269; 410744, 4434480; 409987, 4434432; 410035, 4434776; 410505, 4434770; 410523, 4435138; 410327, 4435127; 410255, 4435190; 410181, 4435525; 410043, 4435728; 409994, 4436340; 409826, 4436811; 409855, 4437057; 409786, 4437171; 409757, 4437643; 409661, 4437746; 409635, 4438143; 409453, 4438392; 409473, 4438504; 409540, 4438536; 409333, 4438544; 409292, 4438843; 409013, 4439066; 408494, 4438818; 408420, 4438846; 408352, 4438997; 408379, 4439316; 408268, 4439756; 408183, 4439842; 408320, 4440010; 408266, 4440254; 408200, 4440400; 407957, 4440504; 407893, 4441088; 407716, 4441365; 407687, 4441582; 407758, 4441709; 407769, 4441995; 407704, 4442159; 407569, 4442279; 407459, 4442656; 407279, 4442747; 406967, 4443077; 406973, 4443354; 407032, 4443412; 406974, 4443511; 406985, 4443768; 407123, 4444143; 407070, 4444343; 407157, 4444473; 407379, 4444574; 407061, 4444551; 407002, 4444347; 406901, 4444277; 406840, 4444107; 406744, 4444072; 406761, 4444681; 406419, 4444852; 406377, 4444982; 406213, 4444853; 406070, 4445016; 405855, 4444866; 405757, 4444903; 405808, 4445454; 406060, 4445632; 406147, 4445836; 406000, 4445856; 405903, 4446051; 405717, 4446123; 405874, 4446491; 405824, 4446622; 405724, 4446661; 405787, 4447002; 405533, 4447273; 405489, 4447701; 405433, 4447732; 405316, 4447662; 405117, 4448440; 404880, 4448958; 404655, 4449238; 404267, 4449465; 404077, 4449830; 403901, 4449865; 403917, 4449992; 404017, 4450081; 404035, 4450381; 404625, 4451081; 404166, 4451537; 404000, 4452003; 403706, 4452098; 403617, 4452008; 403442, 4452045; 403261, 4451895; 403066, 4451900; 402944, 4451808; 403024, 4451720; 403085, 4451381; 402971, 4451121; 402809, 4450985; 402608, 4451012; 402373, 4451160; 402166, 4451083; 402034, 4451115; 401993, 4451409; 401870, 4451361; 401825, 4451214; 401687, 4451193; 401586, 4451069; 401491, 4451106; 401301, 4450905; 401212, 4450930; 401122, 4451119; 400942, 4450829; 401045, 4450604; 400966, 4450514; 401000, 4450412; 400901, 4450313; 400859, 4450076; 400782, 4450081; 400751, 4450258; 400636, 4450146; 400459, 4450108; 400252, 4450229; 400364, 4449957; 400084, 4449393; 400054, 4449113; 400118, 4448956; 400033, 4448967; 399927, 4449106; 399880, 4448964; 399500, 4448850; 399334, 4448985; 399219, 4448933; 399062, 4448958; 398989, 4449115; 398369, 4448832; 398322, 4448879; 398985, 4449176; 399082, 4449144; 399106, 4449011; 399339, 4449047; 399510, 4448911; 399836, 4449014; 399881, 4449187; 399993, 4449115; 400024, 4449410; 400303, 4449968; 400183, 4450321; 400399, 4450172; 400609, 4450202; 400744, 4450320; 400813, 4450249; 400941, 4450430; 400905, 4450532; 400985, 4450622; 400896, 4450701; 400883, 4450849; 401082, 4451168; 401185, 4451153; 401272, 4450959; 401464, 4451163; 401559, 4451130; 401653, 4451247; 401787, 4451262; 401822, 4451400; 401995, 4451540; 401966, 4451688; 402025, 4451895; 402138, 4452005; 402162, 4452333; 401520, 4452337; 401513, 4452710; 401070, 4452703; 401065, 4453112; 402648, 4453107; 402652, 4453510; 403466, 4453507; 403451, 4452750; 403689, 4452858; 404181, 4452803; 404233, 4452860; 404354, 4452844; 404609, 4452958; 404673, 4453099; 404667, 4451892; 405055, 4451877; 405030, 4449941; 405834, 4449976; 405816, 4448807; 406219, 4448804; 406219, 4448419; 406623, 4448317; 406622, 4447384; 407046, 4447140; 407069, 4446481; 406661, 4446527; 406660, 4446126; 407075, 4446121; 407111, 4445705; 406724, 4445773; 406737, 4444957; 407937, 4444942; 407918, 4444090; 408709, 4444076; 408715, 4444495; 409541, 4444479; 409530, 4444063; 409118, 4444082; 409098, 4443677; 409527, 4443667; 409511, 4443273; 409100, 4443285; 409087, 4442893; 409507, 4442873; 409499, 4442474; 410700, 4442472; 410695, 4443302; 411118, 4443303; 411118, 4442899; 411512, 4442895; 411506, 4442510; 411906, 4442514; 411881, 4441684; 411113, 4441700; 411043, 4440073; 413025, 4440058; 413014, 4439624; 413421, 4439629; 413404, 4438469; 413345, 4438469; 413324, 4436821; 413381, 4436827; 413272, 4435288; 414120, 4435347; 414139, 4435733; 414501, 4435651; 414519, 4435844; 414996, 4435953; 415387, 4435860; 415389, 4435423; 415249, 4435443; 415111, 4435339; 415100, 4435090; 414485, 4435231; 414442, 4434433; 414612, 4434413; 414611, 4434327; 414920, 4434323; 414910, 4433915; 415311, 4433910; 415290, 4433500; 414697, 4433507; 414649, 4432745; 415202, 4432728; 415191, 4431526; 415602, 4431523; 415554, 4430353; 415150, 4430341; 415162, 4430747; 414657, 4430733; 414651, 4430022; 414467, 4430116; 413755, 4430794; 414058, 4430832; 414059, 4431216; 413762, 4431217; 413791, 4431582; 413417, 4431585; 413442, 4431904; 412573, 4431871; 412515, 4431798; 412559, 4431885; 412449, 4432157; 412183, 4432225; 412067, 4432324; 412297, 4432318; 412317, 4432748; 411532, 4432726; 411544, 4433104; 411143, 4433097; 411156, 4433518; 410779, 4433503; 410772, 4433703; 411155, 4433707; and excluding land bound by 413957, 4433644; 413898, 4432819; 414332, 4432821; 414374, 4433640; 413957, 4433644; and excluding land bound by 413133, 4433171; 413157, 4433589; 412377, 4433575; 412375, 4433173; 413133, 4433171; and excluding land bound by 412706, 4432761; 412697, 4432323; 413079, 4432313; 413102, 4432755; 412706, 4432761; and excluding land bound by 408680, 4442883; 408692, 4443292; 407911, 4443310; 407901, 4442896; 408680, 4442883.

(D) Land bounded by the following UTM Zone 10, NAD83 coordinates (E, N): 394233, 4453606; 394240, 4453225; 393936, 4453205; 393937, 4453286; 393790, 4453294; 393735, 4453430; 393774, 4453616; 394233, 4453606.

(iii) Note: Map of King Range Unit follows:

Critical Habitat for Northern Spotted Owl (*Strix occidentalis caurina*)

Unit: King Range, California

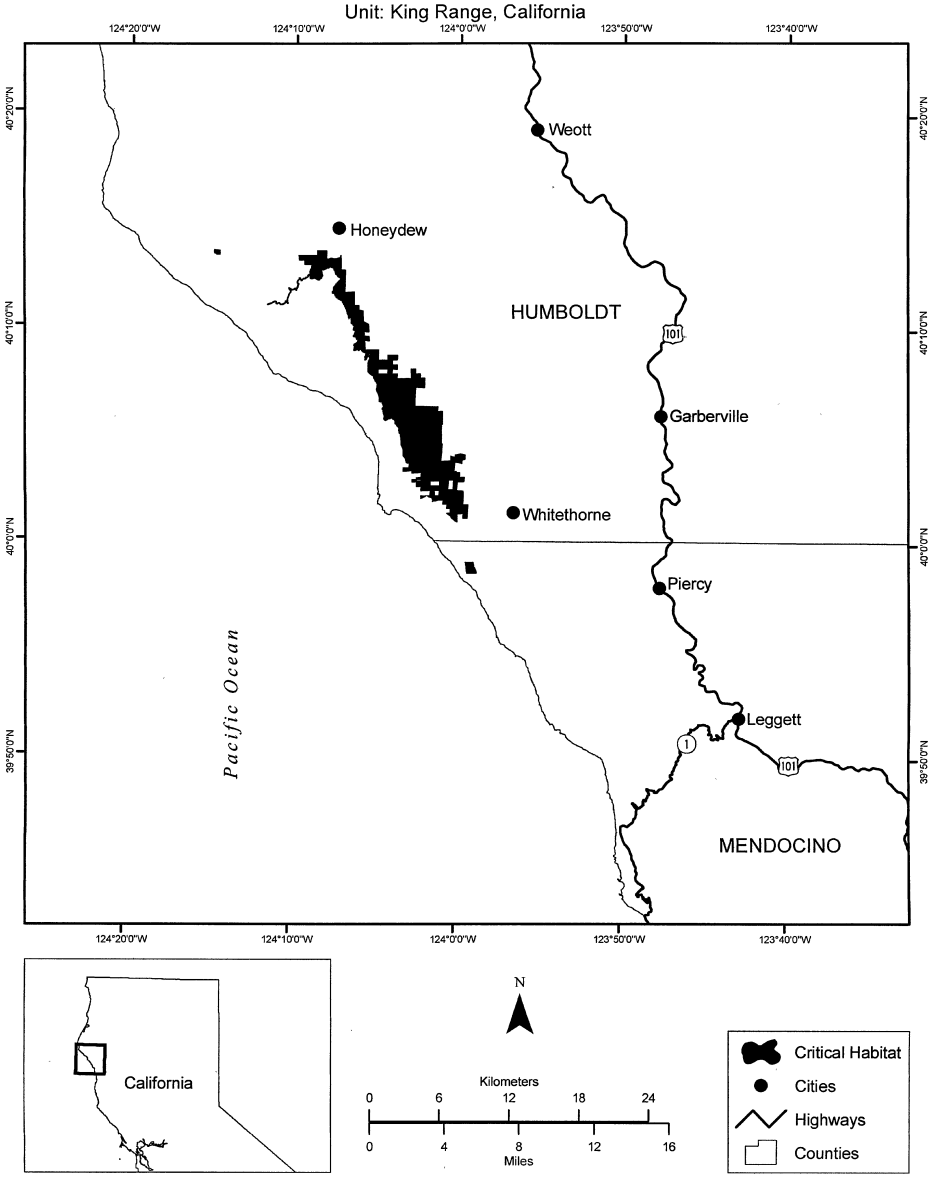

(28) South Fork Mountain Divide Unit (Unit 21). Humboldt and Trinity Counties, California.

(i) The South Fork Mountain Divide Unit consists of 137, 900 ac (55, 800 ha) and is comprised of lands managed by the Six Rivers and Shasta–Trinity National Forests (133, 800 ac (54, 100 ha)) and BLM Arcata Field Office (4, 100 ac (1, 700 ha)).

(ii) From USGS 1:24, 000 scale quadrangles Alderpoint, Black Lassic, Blake Mountain, Board Camp Mountain, Dinsmore, Forest Glen, Grouse Mountain, Hennessy Peak, Hupa Mountain, Lord-Ellis Summit, Naufus

Creek, Pony Buck Peak, Ruth Lake, Sims Mountain, Smoky Creek, Sportshaven, Swim Ridge, Willow Creek, and Zenia.

(A) Land bounded by the following UTM Zone 10, NAD83 coordinates (E, N): 449534, 4464539; 449405, 4464328; 449570, 4464396; 449751, 4464259; 449263, 4464262; 449281, 4464667; 449632, 4464663; 449534, 4464539.

(B) Land bounded by the following UTM Zone 10, NAD83 coordinates (E, N): 449709, 4465059; 449303, 4465065; 449325, 4465462; 448911, 4465472; 448918, 4465793; 449105, 4465629; 449488, 4465711; 449514, 4465607; 449410, 4465472; 449739, 4465386; 449709, 4465059.

(C) Land bounded by the following UTM Zone 10, NAD83 coordinates (E, N): 448692, 4466128; 449090, 4466207; 449145, 4466006; 449030, 4465872; 448490, 4465881; 448499, 4466744; 448666, 4466655; 448636, 4466267; 448692, 4466128.

(D) Land bounded by the following UTM Zone 10, NAD83 coordinates (E, N): 448886, 4467835; 448966, 4467747; 449128, 4467807; 449107, 4467742; 449296, 4467496; 449141, 4467316; 448863, 4467247; 448504, 4467340; 448512, 4467842; 448886, 4467835.

(E) Land bounded by the following UTM Zone 10, NAD83 coordinates (E, N): 450003, 4468207; 449730, 4468213; 449723, 4468610; 449327, 4468618; 449322, 4468989; 449669, 4468726; 449958, 4468387; 450003, 4468207.

(F) Land bounded by the following UTM Zone 10, NAD83 coordinates (E, N): 465923, 4472699; 466412, 4472674; 466553, 4472151; 466548, 4471815; 466923, 4471225; 467222, 4471133; 467747, 4470818; 469024, 4469568; 469344, 4469357; 470054, 4469293; 470315, 4469455; 470652, 4469470; 470922, 4469691; 471138, 4469738; 471240, 4469717; 471520, 4469401; 471714, 4469348; 471814, 4469134; 472249, 4469463; 472308, 4469254; 472468, 4469130; 472695, 4468731; 472932, 4468904; 473290, 4468886; 473372, 4469040; 473823, 4469034; 473821, 4468929; 474218, 4468927; 474219, 4469133; 474175, 4469134; 474262, 4469168; 474778, 4469144; 475306, 4469010; 476018, 4469113; 476691, 4469397; 477912, 4468856; 478233, 4468643; 478452, 4468341; 478254, 4467640; 477844, 4467164; 477795, 4466341; 477112, 4466369; 477105, 4465180; 477432, 4465164; 477425, 4465968; 477784, 4465946; 477790, 4465361; 477715, 4464787; 478419, 4463699; 478769, 4463013; 479136, 4462907; 479369, 4462605; 480116, 4462284; 481575, 4462381; 481872, 4462494; 481752, 4462214; 481231, 4461541; 481208, 4461176; 481324, 4460809; 481781, 4460454; 482712, 4459971; 481705, 4460000; 481704, 4460212; 481312, 4460234; 481310, 4460440; 481101, 4460446; 481103, 4460642; 480900, 4460643; 480898, 4460547; 480803, 4460551; 480802, 4460455; 480902, 4460452; 480903, 4460036; 481213, 4460026; 481210, 4459814; 482322, 4459780; 482319, 4459571; 482540, 4459562; 482542, 4459673; 482645, 4459672; 482647, 4459765; 482721, 4459763; 482725, 4459963; 483815, 4459227; 485473, 4458342; 486791, 4457911; 486789, 4457385; 487129, 4457191; 487643, 4456757; 488248, 4456533; 489262, 4456513; 489502, 4456306; 489764, 4455764; 489524, 4455722; 488031, 4455816; 487594, 4455878; 487333, 4456042; 487002, 4455708; 487009, 4455039; 486796, 4454793; 486637, 4454453; 485043, 4454505; 485016, 4452943; 484763, 4452650; 484522, 4452555; 483811, 4452598; 483487, 4452922; 483252, 4452905; 482842, 4453037; 482558, 4452989; 482375, 4453087; 482146, 4453419; 481132, 4453346; 480797, 4453966; 480701, 4454599; 480792, 4454721; 480835, 4454950; 480731, 4455336; 480429, 4455475; 480166, 4455879; 480017, 4455907; 479920, 4456063; 479324, 4456184; 478699, 4456126; 478105, 4456435; 477783, 4456515; 477188, 4457197; 476892, 4457328; 476227, 4457791; 475839, 4458241; 475706, 4458502; 475734, 4459138; 475547, 4459625; 475103, 4460064; 474585, 4460830; 474397, 4461304; 473951, 4461909; 475718, 4461829; 475663, 4461007; 476388, 4461007; 476430, 4462625; 475770, 4462639; 475594, 4463424; 474292, 4463551; 474330, 4463157; 473885, 4463196; 473906, 4462792; 473507, 4462770; 473529, 4462336; 473930, 4462346; 473950, 4461909; 473707, 4462050; 473522, 4462218; 473268, 4462672; 472921, 4463086; 472855, 4463335; 472456, 4463696; 471876, 4464019; 471706, 4464366; 471122, 4464934; 470920, 4465294; 470388, 4465418; 470160, 4465682; 469643, 4465806; 469227, 4466072; 469149, 4466200; 469033, 4466192; 468056, 4466651; 467473, 4467155; 466707, 4467646; 466448, 4468068; 465909, 4468492; 465663, 4468937; 465214, 4469331; 464783, 4469939; 464517, 4470175; 464478, 4470573; 464319, 4470797; 463961, 4471151; 463360, 4471433; 463074, 4471647; 463056, 4471805; 462754, 4472182; 462689, 4472602; 462723, 4472791; 462510, 4472959; 462352, 4473198; 462224, 4473591; 462237, 4473810; 465120, 4473868; 465156, 4474726; 465379, 4474123; 465369, 4473829; 465008, 4473668; 465451, 4473159; 465601, 4472866; 465923, 4472699; and excluding land bound by 467373, 4469435; 467368, 4469139; 467768, 4469140; 467790, 4470754; 467390, 4470753; 467373, 4469435; and excluding land bound by 469001, 4467531; 469003, 4466725; 470572, 4466737; 470575, 4468345; 469001, 4468336; 469001, 4467531; and excluding land bound by 472215, 4466330; 472227, 4464707; 473404, 4464698; 473409, 4465101; 473004, 4465104; 473011, 4465914; 472610, 4465918; 472604, 4466320; 472215, 4466330; and excluding land bound by 475212, 4465487; 475209, 4465280; 475407, 4465281; 475401, 4465067; 475604, 4465063; 475598, 4464644; 476194, 4464643; 476200, 4465061; 476001, 4465065; 476003, 4465269; 475607, 4465277; 475611, 4465484; 475212, 4465487; and excluding land bound by 480394, 4457800; 480395, 4457402; 479580, 4457412; 479589, 4456646; 480003, 4456643; 479999, 4456253; 480388, 4456245; 480391, 4456623; 480775, 4456621; 480775, 4457785; 480394, 4457800; and excluding land bound by 486394, 4457068; 486391, 4456964; 486181, 4456970; 486176, 4456876; 485984, 4456879; 485980, 4456781; 486084, 4456779; 486084, 4456486; 486582, 4456446; 486605, 4456826; 486696, 4456823; 486699, 4456946; 486597, 4456952; 486598, 4457063; 486394, 4457068.

(G) Land bounded by the following UTM Zone 10, NAD83 coordinates (E, N): 464037, 4481074; 464108, 4480906; 464080, 4480725; 464872, 4480778; 465153, 4480390; 466057, 4480381; 466021, 4478750; 469826, 4478676; 469840, 4478264; 469439, 4478292; 469456, 4477883; 470651, 4477829; 470647, 4476924; 471040, 4476872; 471348, 4476704; 471414, 4476504; 471236, 4476170; 471205, 4475970; 471303, 4475331; 471233, 4474856; 470979, 4474705; 470504, 4474710; 469937, 4474579; 469708, 4474577; 469355, 4474758; 469043, 4475410; 469081, 4477079; 467510, 4477055; 466001, 4477133; 464684, 4477075; 464670,

4476929; 465117, 4476778; 465157, 4476639; 465061, 4476385; 464823, 4476376; 464817, 4476272; 464421, 4476272; 464415, 4475870; 464810, 4475868; 464744, 4474269; 462750, 4474238; 462755, 4474662; 462224, 4474655; 462209, 4474864; 461696, 4476480; 461230, 4477158; 460458, 4478655; 460207, 4479909; 460086, 4480102; 460091, 4480208; 460396, 4480215; 461477, 4480455; 462287, 4480460; 462295, 4481167; 462856, 4481064; 462874, 4481890; 463762, 4481906; 463807, 4481647; 464003, 4481372; 464037, 4481074; and excluding land bound by 462827, 4480274; 462831, 4479488; 464088, 4479528; 464117, 4480362; 462827, 4480274; and excluding land bound by 463889, 4477892; 464443, 4477878; 464452, 4478689; 463643, 4478705; 463637, 4477898; 463889, 4477892.

(H) Land bounded by the following UTM Zone 10, NAD83 coordinates (E, N): 452092, 4480708; 452078, 4480306; 452873, 4480272; 452862, 4479868; 453575, 4479846; 453575, 4479437; 453245, 4479439; 453228, 4479019; 454790, 4479029; 454780, 4477834; 454376, 4477828; 454363, 4477019; 454770, 4477022; 454865, 4476218; 455684, 4476233; 455727, 4475831; 455322, 4475822; 455365, 4475417; 455199, 4474208; 454396, 4474207; 454447, 4474608; 454050, 4474614; 454097, 4475011; 453695, 4475017; 453592, 4474214; 453994, 4474207; 453938, 4473807; 455545, 4473806; 455657, 4474614; 456474, 4474618; 456355, 4473817; 456621, 4473803; 456647, 4473338; 456244, 4473370; 456257, 4472973; 455836, 4473006; 455836, 4472809; 455632, 4472822; 455624, 4473426; 455418, 4473441; 455412, 4472636; 455631, 4472622; 455631, 4472220; 456069, 4472185; 456061, 4472583; 456275, 4472565; 456286, 4472168; 456725, 4472133; 456718, 4471744; 456282, 4471774; 456265, 4471226; 456324, 4471184; 456264, 4471201; 456259, 4470990; 456483, 4470976; 456367, 4471156; 456466, 4471091; 456504, 4470973; 456703, 4470960; 456662, 4468975; 457850, 4468974; 458130, 4468845; 458407, 4468283; 458355, 4467977; 458378, 4467557; 458505, 4467518; 458659, 4467581; 458785, 4467440; 458923, 4467019; 458769, 4466791; 458985, 4466573; 458965, 4466210; 458559, 4466212; 458590, 4467015; 458170, 4467023; 458144, 4465805; 458943, 4465812; 458965, 4466210; 459355, 4466207; 459332, 4465814; 459440, 4465806; 459628, 4465321; 458986, 4464076; 459099, 4463795; 459264, 4463628; 459301, 4463412; 459186, 4463361; 459492, 4463334; 459683, 4463422; 459835, 4463345; 459976, 4463370; 460102, 4463153; 460572, 4462870; 460916, 4462958; 460915, 4462677; 461016, 4462499; 461040, 4462231; 460835, 4461913; 460831, 4461174; 460945, 4461034; 461045, 4460676; 460916, 4460320; 460979, 4460244; 461183, 4460217; 461246, 4460115; 461475, 4460114; 461855, 4459691; 462034, 4459647; 462025, 4458587; 462460, 4458274; 462535, 4457955; 462763, 4457699; 462748, 4457432; 462900, 4457227; 462925, 4457049; 462873, 4456922; 462987, 4456692; 462998, 4456475; 462995, 4455838; 462944, 4455685; 463020, 4455532; 463044, 4455213; 463120, 4455136; 463094, 4455034; 463246, 4454880; 463156, 4454702; 463296, 4454624; 463257, 4454497; 463499, 4454343; 463613, 4454112; 463612, 4453934; 463739, 4453920; 463803, 4453818; 463969, 4453804; 464019, 4453740; 464250, 4453943; 464646, 4453967; 464329, 4454351; 464380, 4454504; 464956, 4454655; 465186, 4454858; 465301, 4454857; 465516, 4454422; 465490, 4454333; 465732, 4454178; 465731, 4454025; 465807, 4453974; 465832, 4453757; 465742, 4453693; 465677, 4453464; 465791, 4453336; 465778, 4453234; 465904, 4452978; 466032, 4452939; 466171, 4452785; 466221, 4452593; 466298, 4452567; 466305, 4452378; 466500, 4452381; 466492, 4452185; 466696, 4452182; 466690, 4451979; 466754, 4451876; 466982, 4451620; 467046, 4451632; 467095, 4451338; 467235, 4451235; 467247, 4451120; 467375, 4451056; 467425, 4450890; 467679, 4450672; 467793, 4450416; 467677, 4450238; 467500, 4450258; 467499, 4450360; 465889, 4450381; 465889, 4450323; 465750, 4450273; 465685, 4450069; 465771, 4449366; 465461, 4448538; 465700, 4447886; 465724, 4447643; 465687, 4447577; 465258, 4447581; 465236, 4447191; 465521, 4447189; 465274, 4447020; 465081, 4446689; 464671, 4446270; 464606, 4445990; 464720, 4445772; 464641, 4445709; 464640, 4445866; 464242, 4445868; 464242, 4445768; 464037, 4445767; 464036, 4445565; 463934, 4445563; 463938, 4445369; 464424, 4445368; 464346, 4445034; 464404, 4444495; 464164, 4444332; 463551, 4444157; 463269, 4443954; 463129, 4443993; 463039, 4443955; 463038, 4443892; 462495, 4443901; 462546, 4446282; 461752, 4446268; 461749, 4447117; 462549, 4447104; 462551, 4448749; 462357, 4448753; 462360, 4448971; 462152, 4448978; 462153, 4449384; 461712, 4449379; 461717, 4449575; 461226, 4449579; 461128, 4449644; 461116, 4449747; 461244, 4449835; 461524, 4449834; 461603, 4450229; 461273, 4450563; 460749, 4450514; 460890, 4450616; 461032, 4450921; 461186, 4451061; 460894, 4451343; 460550, 4451473; 460232, 4451717; 460618, 4452366; 460479, 4452737; 460493, 4452851; 460877, 4453092; 460495, 4453426; 460308, 4454141; 460129, 4454232; 459952, 4454539; 459863, 4454616; 459480, 4454528; 459314, 4454555; 458997, 4454978; 458412, 4455427; 457978, 4455037; 457978, 4455079; 457170, 4455086; 457167, 4454420; 456757, 4454426; 456763, 4454028; 457162, 4454033; 457170, 4453631; 457469, 4453632; 457406, 4453237; 457544, 4452725; 457425, 4452619; 457422, 4452419; 455982, 4452431; 455974, 4453236; 455155, 4453217; 455146, 4453624; 454323, 4453610; 454319, 4454424; 453715, 4454416; 453715, 4454538; 453408, 4454535; 453411, 4454649; 453311, 4454649; 453313, 4454763; 453113, 4454761; 453114, 4454874; 453012, 4454874; 453016, 4455357; 452688, 4455351; 452774, 4457633; 451952, 4457634; 451941, 4458043; 451531, 4458049; 451525, 4458448; 450280, 4458431; 450257, 4459198; 450560, 4461565; 449754, 4461657; 449851, 4462531; 449423, 4462563; 449590, 4463829; 449991, 4463821; 450036, 4464231; 450234, 4464229; 450225, 4464323; 450279, 4464323; 450867, 4463790; 450900, 4463635; 451181, 4463362; 451338, 4462657; 451588, 4462565; 451542, 4462389; 451577, 4462152; 451403, 4461706; 451532, 4461523; 451514, 4461422; 451584, 4461381; 451686, 4461573; 451606, 4461369; 451449, 4461419; 451445, 4461244; 451580, 4460952; 452028, 4460634; 452123, 4460690; 452137, 4460602; 452193, 4460613; 452486, 4460762; 452775, 4460709; 452720, 4461052; 452792, 4461170; 452700, 4461286; 452813, 4461657; 452722, 4462109; 452562, 4462184; 452628, 4462481; 452534, 4462744; 452251, 4462628; 452080, 4462781; 452251, 4462647; 452531, 4462771; 452643, 4462503; 452580, 4462189; 452738, 4462118; 452831, 4461677; 452718, 4461286; 452811, 4461172; 452738, 4461050; 452793, 4460702; 453039, 4460612; 453134, 4460835; 453321, 4460845; 453406, 4461315; 453484, 4461360; 453732, 4461841; 453749, 4464605; 453573, 4464791; 453426, 4465175; 453532, 4465533; 453501, 4465795; 453257, 4466250; 453247, 4466424; 453068, 4466585; 453120,

4466653; 453425, 4466680; 453764, 4467012; 453775, 4468689; 453588, 4468987; 452962, 4468902; 452966, 4469577; 452814, 4469717; 451671, 4469796; 453012, 4469921; 453036, 4469117; 454246, 4469088; 454219, 4468740; 454620, 4468725; 454610, 4469483; 455431, 4469453; 455407, 4469853; 455828, 4469823; 455824, 4470219; 455387, 4470260; 455367, 4470660; 454922, 4470690; 454986, 4472268; 452988, 4472270; 452986, 4473812; 453133, 4473809; 453170, 4475825; 451964, 4475865; 452004, 4477472; 451605, 4477492; 451593, 4477093; 450783, 4477099; 450819, 4478312; 450007, 4478322; 449994, 4477919; 450399, 4477908; 450365, 4476695; 449956, 4476700; 449919, 4475483; 449119, 4475498; 449133, 4476305; 448723, 4476316; 448735, 4477123; 448322, 4477129; 448480, 4481989; 448893, 4481985; 448859, 4481177; 449272, 4481173; 449294, 4481982; 450417, 4481968; 450418, 4481860; 450517, 4481859; 450513, 4481657; 450709, 4481653; 450707, 4481451; 450804, 4481449; 450802, 4481349; 450907, 4481347; 450905, 4481245; 451204, 4481241; 451197, 4480940; 451597, 4480934; 451600, 4481025; 451702, 4481024; 451694, 4480725; 452092, 4480708; and excluding land bound by 452429, 4478555; 452400, 4477453; 452793, 4477436; 452829, 4479040; 452440, 4479060; 452429, 4478555; and excluding land bound by 460831, 4458983; 460823, 4457825; 461611, 4457817; 461618, 4458197; 461210, 4458204; 461212, 4458978; 460831, 4458983; and excluding land bound by 453737, 4456262; 453733, 4456057; 454537, 4456064; 454540, 4456367; 454441, 4456367; 454440, 4456465; 454340, 4456465; 454339, 4456567; 454040, 4456566; 454037, 4456362; 453738, 4456360; 453737, 4456262; and excluding land bound by 462551, 4450600; 462354, 4450572; 462346, 4450199; 462123, 4450200; 462125, 4450002; 463203, 4449994; 463201, 4450788; 462987, 4450782; 462985, 4450604; 462551, 4450600; and excluding land bound by 462842, 4446370; 462841, 4446170; 463039, 4446167; 463038, 4445966; 463235, 4445967; 463234, 4445565; 463837, 4445567; 463837, 4445969; 463641, 4445971; 463640, 4446168; 463441, 4446169; 463443, 4446571; 462550, 4446574; 462548, 4446370; 462842, 4446370.

(I) Land bounded by the following UTM Zone 10, NAD83 coordinates (E, N): 452092, 4480708; 452113, 4481528; 451715, 4481539; 451724, 4481940; 451320, 4481950; 451327, 4482352; 450119, 4482376; 450148, 4483594; 453747, 4483582; 453726, 4483354; 453842, 4483258; 453726, 4483333; 453706, 4483096; 453395, 4483113; 453349, 4482306; 454033, 4482269; 454110, 4483069; 454512, 4483047; 454476, 4482642; 454871, 4482621; 454832, 4482223; 455229, 4482222; 455196, 4481029; 454793, 4481027; 454794, 4481422; 454392, 4481436; 454390, 4480648; 452092, 4480708.

(J) Land bounded by the following UTM Zone 10, NAD83 coordinates (E, N): 443504, 4514935; 443104, 4514928; 443110, 4515304; 443505, 4515330; 443504, 4514935.

(K) Land bounded by the following UTM Zone 10, NAD83 coordinates (E, N): 443504, 4514935; 443894, 4514950; 443891, 4516154; 442367, 4516116; 442352, 4516913; 441546, 4516940; 441527, 4515319; 441127, 4515352; 441142, 4516952; 440737, 4516965; 440733, 4517756; 441273, 4517852; 441457, 4517962; 441588, 4518160; 441510, 4518431; 441133, 4518828; 440779, 4519352; 440799, 4520218; 440547, 4520233; 440199, 4520594; 439847, 4520812; 439519, 4520890; 439242, 4521158; 439222, 4521897; 438807, 4521919; 438813, 4522723; 438760, 4522723; 438737, 4522819; 438739, 4523097; 438626, 4523136; 438488, 4523301; 438553, 4523541; 438390, 4523757; 438455, 4523959; 438203, 4524037; 438127, 4524126; 438231, 4524403; 437953, 4524519; 437993, 4524709; 438258, 4525137; 438068, 4525504; 437830, 4525526; 437833, 4525456; 437778, 4525889; 437809, 4527491; 439434, 4527469; 439490, 4529064; 442551, 4529002; 442566, 4529156; 442697, 4528975; 443493, 4528704; 443793, 4528499; 444064, 4528402; 444210, 4528224; 444432, 4527501; 444752, 4526862; 445037, 4525857; 445187, 4525627; 445348, 4525005; 445414, 4523705; 445799, 4523671; 445729, 4523530; 445819, 4523402; 446243, 4523157; 446476, 4522797; 446716, 4522832; 446743, 4522553; 446928, 4522477; 447259, 4522170; 448133, 4522304; 448182, 4522101; 447978, 4521900; 447828, 4521568; 447759, 4520821; 447778, 4519597; 447879, 4519454; 448075, 4519454; 448166, 4519356; 448348, 4519313; 448293, 4519197; 448457, 4519075; 448494, 4518947; 448591, 4518929; 448609, 4518807; 448749, 4518636; 448858, 4518641; 448931, 4518483; 448754, 4518391; 448522, 4518386; 448413, 4518490; 448378, 4518898; 448274, 4519082; 448195, 4519106; 448018, 4519021; 448152, 4518826; 448194, 4518588; 448169, 4518441; 448059, 4518399; 448047, 4518488; 448093, 4518054; 447982, 4517868; 448141, 4517510; 448141, 4517244; 448444, 4516342; 449292, 4515168; 449433, 4515103; 449396, 4514679; 449855, 4514592; 450448, 4514636; 450879, 4514709; 451044, 4514810; 451473, 4514680; 451523, 4514629; 451605, 4513718; 451576, 4513567; 451402, 4513570; 451397, 4512366; 451798, 4512334; 451838, 4512490; 452010, 4512397; 452643, 4512468; 452724, 4512333; 452747, 4512112; 452903, 4511880; 452914, 4511802; 452755, 4511598; 452819, 4511323; 452475, 4510974; 452415, 4510831; 452532, 4510763; 452733, 4510825; 452822, 4510792; 453079, 4510449; 453165, 4510214; 453081, 4509671; 453306, 4509574; 453413, 4509364; 453352, 4509238; 452828, 4509004; 452769, 4508675; 452437, 4508690; 452493, 4507885; 453012, 4507865; 453099, 4507757; 453119, 4507466; 453350, 4507426; 453385, 4507059; 453128, 4506452; 452755, 4506110; 452722, 4505822; 452546, 4505677; 452422, 4505405; 452236, 4505483; 451959, 4505838; 451845, 4505852; 451489, 4505601; 451425, 4505614; 451323, 4505399; 450638, 4505239; 450548, 4505062; 450288, 4504838; 450179, 4506765; 449779, 4506804; 449760, 4507212; 449357, 4507247; 449330, 4507658; 449193, 4507671; 449287, 4507921; 449082, 4508098; 448924, 4508671; 448948, 4509475; 448812, 4509597; 448318, 4509451; 448296, 4509381; 447401, 4509470; 447283, 4509657; 447333, 4509799; 446883, 4509927; 446231, 4509968; 445992, 4510174; 445379, 4510262; 445429, 4509625; 445312, 4509634; 445335, 4508833; 445735, 4508806; 445719, 4508280; 445645, 4508274; 445517, 4508440; 445320, 4508549; 444809, 4508602; 444304, 4508947; 443771, 4510147; 443371, 4510128; 443362, 4511734; 443758, 4511753; 443747, 4512549; 443363, 4512533; 443357, 4512931; 443745, 4512951; 443896, 4514550; 443498, 4514548; 443504, 4514935; and excluding land bound by 444900, 4510464; 445290, 4510438; 445282, 4510838; 444897, 4510861; 444900, 4510464; and excluding land bound by 451307, 4507933; 451700, 4507919; 451647, 4508729; 451255, 4508738; 451226, 4509160; 450830, 4509180; 450880, 4508356; 451282, 4508342; 451307, 4507933; and excluding land bound by

447981, 4518899; 448005, 4518783; 448048, 4518783; 447981, 4518899; and excluding land bound by 443984, 4522482; 443975, 4523975; 442529, 4524181; 442445, 4522633; 443984, 4522482.

(L) Land bounded by the following UTM Zone 10, NAD83 coordinates (E, N): 431012, 4540381; 430996, 4539990; 430623, 4539998; 430624, 4540387; 431012, 4540381.

(M) Land bounded by the following UTM Zone 10, NAD83 coordinates (E, N): 429747, 4540419; 430146, 4540400; 430138, 4540001; 429730, 4540022; 429747, 4540419.

(N) Land bounded by the following UTM Zone 10, NAD83 coordinates (E, N): 429747, 4540419; 428943, 4540458; 428949, 4540060; 428490, 4540078; 428509, 4540464; 428106, 4540469; 428135, 4540921; 429357, 4540874; 429375, 4541274; 429774, 4541261; 429747, 4540419.

(O) Land bounded by the following UTM Zone 10, NAD83 coordinates (E, N): 434632, 4541554; 435025, 4541549; 434915, 4539078; 434131, 4539108; 434148, 4539495; 434536, 4539491; 434632, 4541554.

(P) Land bounded by the following UTM Zone 10, NAD83 coordinates (E, N): 434632, 4541554; 433843, 4541570; 433861, 4541977; 434648, 4541960; 434632, 4541554.

(Q) Land bounded by the following UTM Zone 10, NAD83 coordinates (E, N): 428561, 4542104; 428546, 4541681; 428150, 4541686; 428154, 4542108; 428561, 4542104.

(R) Land bounded by the following UTM Zone 10, NAD83 coordinates (E, N): 428951, 4542956; 428562, 4542955; 428557, 4543373; 428946, 4543372; 428951, 4542956.

(S) Land bounded by the following UTM Zone 10, NAD83 coordinates (E, N): 433496, 4545676; 433115, 4545483; 432924, 4546385; 433332, 4546467; 433496, 4545676.

(T) Land bounded by the following UTM Zone 10, NAD83 coordinates (E, N): 433843, 4541570; 433732, 4539114; 433343, 4539127; 433319, 4538714; 432930, 4538726; 432892, 4537944; 433285, 4537932; 433306, 4538323; 433718, 4538304; 433663, 4536648; 433248, 4536656; 433267, 4537525; 432094, 4537575; 432168, 4539166; 432554, 4539152; 432566, 4539547; 432952, 4539532; 432984, 4540321; 432590, 4540337; 432656, 4541992; 431427, 4542012; 431427, 4541614; 431026, 4541622; 431033, 4542491; 431425, 4542487; 431430, 4542885; 431829, 4542877; 431835, 4543250; 431434, 4543274; 431431, 4543671; 431838, 4543665; 431861, 4544945; 431466, 4544951; 431479, 4545350; 430683, 4545376; 430706, 4545833; 430183, 4545847; 430189, 4546266; 430712, 4546253; 430732, 4547024; 431920, 4546982; 431917, 4546588; 432463, 4546572; 432469, 4545636; 432290, 4544132; 433075, 4544110; 433236, 4544970; 433642, 4544930; 433476, 4544094; 433459, 4542462; 433065, 4542460; 433031, 4541583; 433843, 4541570.

(iii) Note: Map of South Fork Mountain Divide Unit follows:

Critical Habitat for Northern Spotted Owl (*Strix occidentalis caurina*)

Unit: South Fork Mountain Divide, California

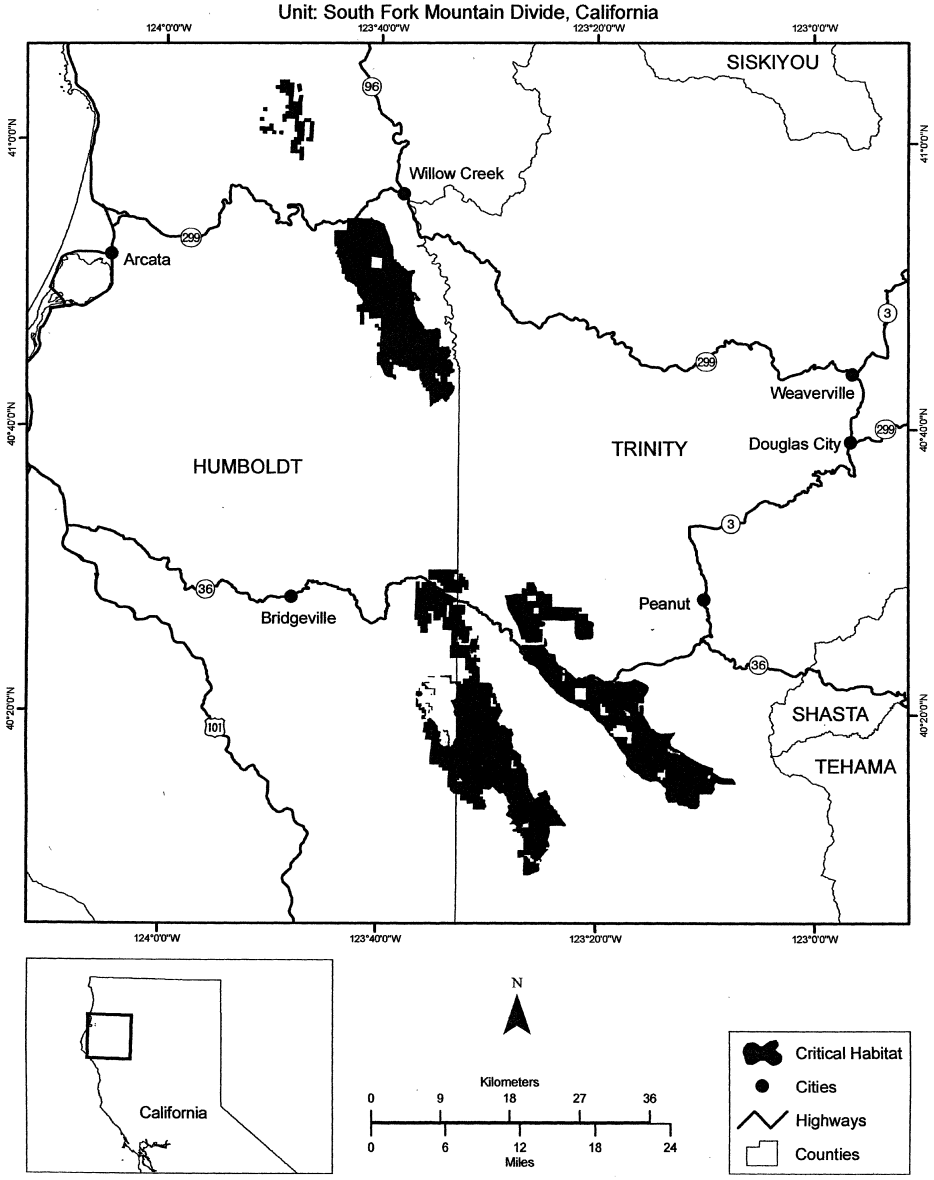

(29) Eel–Russian River Unit (Unit 22). Mendocino and Trinity Counties, California.

(i) The Eel–Russian River Unit consists of 20, 300 ac (8, 200 ha) and is comprised of lands managed by the BLM Ukiah and Arcata Field Offices.

(ii) From USGS 1:24, 000 scale quadrangles Bluenose Ridge, Brushy Mountain, Covelo East, Foster Mountain, Four Corners Rock, Iron Peak, Jamison Ridge, Laytonville, Long Ridge, Mina, Newhouse Ridge, Thatcher Ridge, Willis Ridge, and Willits.

(A) Land bounded by the following UTM Zone 10, NAD83 coordinates (E, N): 477842, 4366623; 477810, 4366241; 478250, 4366246; 478200, 4365457; 478390, 4365449; 478388, 4365043; 477202, 4365006; 477203, 4364638; 476268, 4364646; 476245, 4365831; 475062, 4365859; 475034, 4366263; 476604, 4366236; 476622, 4366617; 477842, 4366623.

(B) Land bounded by the following UTM Zone 10, NAD83 coordinates (E, N): 475386, 4367326; 475385, 4366987; 474962, 4366981; 474940, 4367287; 475386, 4367326.

(C) Land bounded by the following UTM Zone 10, NAD83 coordinates (E, N): 475386, 4367326; 475371, 4367658; 476213, 4367795; 476227, 4367415; 475386, 4367326.

(D) Land bounded by the following UTM Zone 10, NAD83 coordinates (E, N): 475023, 4371106; 475018, 4370689; 474628, 4370690; 474624, 4371096; 474211, 4371098; 474217, 4372295; 474634, 4372294; 474629, 4371526; 475427, 4371524; 475425, 4371108; 475023, 4371106.

(E) Land bounded by the following UTM Zone 10, NAD83 coordinates (E, N): 477804, 4372284; 477824, 4371596; 477357, 4371666; 477002, 4371538; 476972, 4371943; 476607, 4371819; 476594, 4372209; 477345, 4372520; 477740, 4372497; 477735, 4372284; 477804, 4372284.

(F) Land bounded by the following UTM Zone 10, NAD83 coordinates (E, N): 476203, 4373266; 475797, 4373111; 475804, 4373525; 476203, 4373724; 476203, 4373266.

(G) Land bounded by the following UTM Zone 10, NAD83 coordinates (E, N): 478517, 4375767; 478791, 4375776; 478793, 4375592; 478447, 4375592; 478451, 4375270; 478118, 4375307; 478112, 4375506; 478517, 4375767.

(H) Land bounded by the following UTM Zone 10, NAD83 coordinates (E, N): 473437, 4376400; 473446, 4375542; 473848, 4375554; 473849, 4375167; 474229, 4375165; 474229, 4374764; 474685, 4374772; 474700, 4374342; 475414, 4374347; 475418, 4373946; 474715, 4373944; 474719, 4373540; 474237, 4373538; 474236, 4373939; 473846, 4373946; 473840, 4374331; 473437, 4374333; 473440, 4375162; 472621, 4375173; 472610, 4376001; 473050, 4376005; 473056, 4376400; 473437, 4376400.

(I) Land bounded by the following UTM Zone 10, NAD83 coordinates (E, N): 480061, 4379563; 480062, 4380394; 480465, 4380370; 480458, 4379981; 480808, 4379976; 480793, 4379157; 480437, 4379165; 480444, 4379557; 480061, 4379563.

(J) Land bounded by the following UTM Zone 10, NAD83 coordinates (E, N): 480062, 4380394; 479661, 4380392; 479661, 4380812; 480063, 4380813; 480062, 4380394.

(K) Land bounded by the following UTM Zone 10, NAD83 coordinates (E, N): 472201, 4381303; 472211, 4380916; 472609, 4380905; 472604, 4379708; 472971, 4379706; 472972, 4377811; 473452, 4377793; 473452, 4377391; 472970, 4377380; 472969, 4377075; 472603, 4377070; 472601, 4376646; 472245, 4376618; 472249, 4375465; 471853, 4375491; 471846, 4377073; 471354, 4377061; 471368, 4377803; 470154, 4377807; 470157, 4377395; 469443, 4377410; 469445, 4378006; 468280, 4377991; 468280, 4378311; 469064, 4378324; 469067, 4378762; 470496, 4378657; 470517, 4378953; 470925, 4378958; 470923, 4379790; 470116, 4379790; 470111, 4380554; 470519, 4380562; 470528, 4380960; 470938, 4380956; 470940, 4381350; 470526, 4381360; 470527, 4381812; 470111, 4381852; 470101, 4382529; 471818, 4382530; 471833, 4382118; 472198, 4382113; 472205, 4381755; 471815, 4381748; 471819, 4381310; 472201, 4381303; and excluding land bound by 471809, 4378111; 471813, 4377777; 472637, 4377785; 472637, 4378117; 471809, 4378111.

(L) Land bounded by the following UTM Zone 10, NAD83 coordinates (E, N): 474062, 4384588; 474065, 4384175; 473939, 4384169; 474062, 4384588.

(M) Land bounded by the following UTM Zone 10, NAD83 coordinates (E, N): 474508, 4384592; 474062, 4384588; 474048, 4384886; 474510, 4384895; 474508, 4384592.

(N) Land bounded by the following UTM Zone 10, NAD83 coordinates (E, N): 478167, 4382912; 478180, 4382103; 478903, 4382101; 478895, 4381667; 478482, 4381671; 478472, 4379684; 479307, 4379578; 479320, 4380000; 479685, 4379995; 479684, 4379560; 480061, 4379563; 480022, 4378773; 480430, 4378774; 480379, 4376403; 480754, 4376398; 480726, 4376032; 480421, 4376160; 480192, 4376128; 479951, 4375987; 479881, 4376276; 479740, 4376501; 479423, 4376722; 479154, 4376813; 478834, 4376783; 478511, 4376595; 478267, 4376559; 477738, 4376237; 477737, 4376575; 477355, 4376621; 477352, 4377097; 476804, 4377114; 476631, 4377271; 476633, 4377875; 477001, 4377878; 476984, 4378273; 476626, 4378282; 476624, 4379488; 476185, 4379472; 476195, 4378686; 475861, 4378680; 475786, 4378986; 475773, 4379854; 476635, 4379868; 476643, 4380231; 475426, 4380223; 475701, 4380693; 475760, 4381129; 475679, 4381326; 475438, 4381598; 475419, 4381846; 475275, 4382106; 474854, 4382396; 474877, 4382637; 474797, 4382869; 474693, 4383062; 474533, 4383179; 474508, 4384592; 475296, 4384602; 475289, 4384907; 475711, 4384917; 475725, 4384216; 475306, 4384195; 475308, 4383784; 474913, 4383770; 474942, 4382855; 475294, 4382863; 475327, 4382523; 476140, 4382539; 476136, 4382987; 478167, 4382912; and excluding land bound by 478423, 4376997; 479229, 4376887; 479276, 4378495; 477754, 4378702; 477762, 4377089; 478423, 4376997.

(O) Land bounded by the following UTM Zone 10, NAD83 coordinates (E, N): 474048, 4384886; 473950, 4384886; 473883, 4384982; 473797, 4385334; 474055, 4385330; 474048, 4384886.

(P) Land bounded by the following UTM Zone 10, NAD83 coordinates (E, N): 478167, 4382912; 478163, 4383259; 478438, 4383248; 478495, 4384074; 478895, 4384045; 478919, 4384810; 476937, 4384861; 476925, 4384469; 476529, 4384490; 476521, 4384885; 476119, 4384911; 476125, 4385719; 476934, 4385679; 476936, 4385272; 477319, 4385253; 477332, 4385657; 479336, 4385631; 479298, 4382897; 478167, 4382912.

(Q) Land bounded by the following UTM Zone 10, NAD83 coordinates (E, N): 461283, 4396595; 462101, 4396608; 462094, 4395473; 461306, 4395420; 461283, 4396595.

(R) Land bounded by the following UTM Zone 10, NAD83 coordinates (E, N): 463740, 4397485; 463313, 4397483; 463292, 4398708; 463689, 4398693; 463740, 4397485.

(S) Land bounded by the following UTM Zone 10, NAD83 coordinates (E, N): 463677,

4399511; 463689, 4399100; 463282, 4399091; 463279, 4399513; 463677, 4399511.

(T) Land bounded by the following UTM Zone 10, NAD83 coordinates (E, N): 461283, 4396595; 460544, 4396588; 460540, 4398302; 460883, 4398309; 460867, 4398729; 461268, 4398737; 461265, 4399134; 460458, 4399134; 460455, 4398723; 460030, 4398724; 460034, 4399141; 459539, 4399136; 459546, 4399565; 461668, 4399556; 461664, 4399135; 462487, 4399136; 462505, 4397888; 461680, 4397827; 461691, 4397412; 461271, 4397413; 461283, 4396595.

(U) Land bounded by the following UTM Zone 10, NAD83 coordinates (E, N): 487635, 4400067; 488430, 4400112; 488422, 4399753; 488028, 4399581; 488025, 4399214; 488015, 4399689; 487609, 4399690; 487635, 4400067.

(V) Land bounded by the following UTM Zone 10, NAD83 coordinates (E, N): 463677, 4399511; 463678, 4400332; 464077, 4400322; 464081, 4399894; 464490, 4399904; 464491, 4399499; 463677, 4399511.

(W) Land bounded by the following UTM Zone 10, NAD83 coordinates (E, N): 491708, 4400424; 491671, 4399869; 491578, 4400028; 491261, 4400103; 491273, 4400453; 491708, 4400424.

(X) Land bounded by the following UTM Zone 10, NAD83 coordinates (E, N): 486414, 4401290; 486413, 4400448; 485589, 4400465; 485605, 4401289; 486414, 4401290.

(Y) Land bounded by the following UTM Zone 10, NAD83 coordinates (E, N): 488430, 4400112; 488422, 4400972; 487627, 4400929; 487635, 4400067; 487208, 4400044; 487228, 4400901; 486810, 4400878; 486813, 4401285; 486414, 4401290; 486424, 4401681; 486009, 4401687; 486007, 4402507; 486810, 4402506; 486813, 4402904; 488029, 4402925; 488023, 4402129; 488428, 4402139; 488425, 4401759; 488788, 4401749; 488776, 4400959; 489267, 4400942; 489267, 4401348; 490053, 4401303; 490063, 4400107; 489673, 4400120; 489655, 4400526; 489196, 4400560; 488778, 4400561; 488767, 4400099; 488430, 4400112.

(Z) Land bounded by the following UTM Zone 10, NAD83 coordinates (E, N): 459222, 4404482; 459211, 4404388; 459624, 4404385; 459621, 4403985; 460018, 4403977; 460019, 4403573; 460421, 4403574; 460436, 4401184; 460032, 4401195; 460032, 4400403; 458828, 4400434; 458791, 4400051; 458380, 4400052; 458406, 4402031; 459197, 4402015; 459206, 4402860; 457645, 4402870; 457695, 4404498; 458455, 4404477; 458459, 4404888; 458843, 4404874; 458838, 4404489; 459222, 4404482.

(AA) Land bounded by the following UTM Zone 10, NAD83 coordinates (E, N): 479998, 4426723; 479992, 4426336; 480391, 4426348; 480424, 4424308; 478956, 4424297; 478953, 4422042; 478547, 4422048; 478549, 4422545; 478157, 4422552; 478152, 4422945; 477709, 4422955; 477703, 4423096; 477933, 4423240; 478029, 4423597; 478153, 4423730; 478483, 4423819; 478726, 4424300; 478722, 4424466; 478897, 4424500; 478949, 4424648; 478966, 4425527; 479720, 4425532; 479714, 4426012; 479405, 4426001; 479405, 4426249; 479614, 4426251; 479612, 4427196; 480405, 4427200; 480399, 4426730; 479998, 4426723.

(BB) Land bounded by the following UTM Zone 10, NAD83 coordinates (E, N): 471444, 4429917; 471475, 4429155; 471905, 4429214; 471913, 4428792; 471497, 4428722; 471525, 4427880; 470630, 4427808; 470644, 4428180; 471070, 4428240; 471046, 4429049; 470217, 4428911; 470208, 4429289; 469813, 4429286; 469811, 4428902; 469403, 4428898; 469407, 4429279; 469027, 4429290; 469032, 4429689; 470951, 4429726; 471444, 4429917.

(CC) Land bounded by the following UTM Zone 10, NAD83 coordinates (E, N): 481568, 4431033; 481562, 4430602; 481169, 4430625; 481166, 4431061; 481568, 4431033.

(DD) Land bounded by the following UTM Zone 10, NAD83 coordinates (E, N): 481561, 4431842; 481592, 4431406; 481188, 4431422; 481189, 4431846; 481561, 4431842.

(EE) Land bounded by the following UTM Zone 10, NAD83 coordinates (E, N): 480361, 4431885; 480355, 4431060; 480766, 4431041; 480760, 4430287; 481175, 4430275; 481172, 4429054; 481573, 4429065; 481587, 4428266; 481182, 4428261; 481197, 4427410; 480780, 4427403; 480792, 4428266; 480387, 4428268; 480399, 4428588; 480056, 4428589; 480059, 4429877; 479658, 4429865; 479651, 4430286; 478960, 4430299; 478952, 4430442; 478617, 4430430; 478625, 4430825; 478960, 4430848; 478977, 4431212; 478647, 4431218; 478641, 4431614; 478973, 4431609; 478992, 4431335; 479218, 4431333; 479229, 4431879; 480361, 4431885.

(FF) Land bounded by the following UTM Zone 10, NAD83 coordinates (E, N): 480843, 4432329; 480061, 4432321; 480062, 4432614; 480852, 4432602; 480843, 4432329.

(GG) Land bounded by the following UTM Zone 10, NAD83 coordinates (E, N): 478995, 4432154; 478662, 4432142; 478672, 4433217; 478995, 4433219; 478995, 4432154.

(iii) Note: Map of Eel–Russian River Unit follows:

Critical Habitat for Northern Spotted Owl (*Strix occidentalis caurina*)

Unit: Eel – Russian River, California

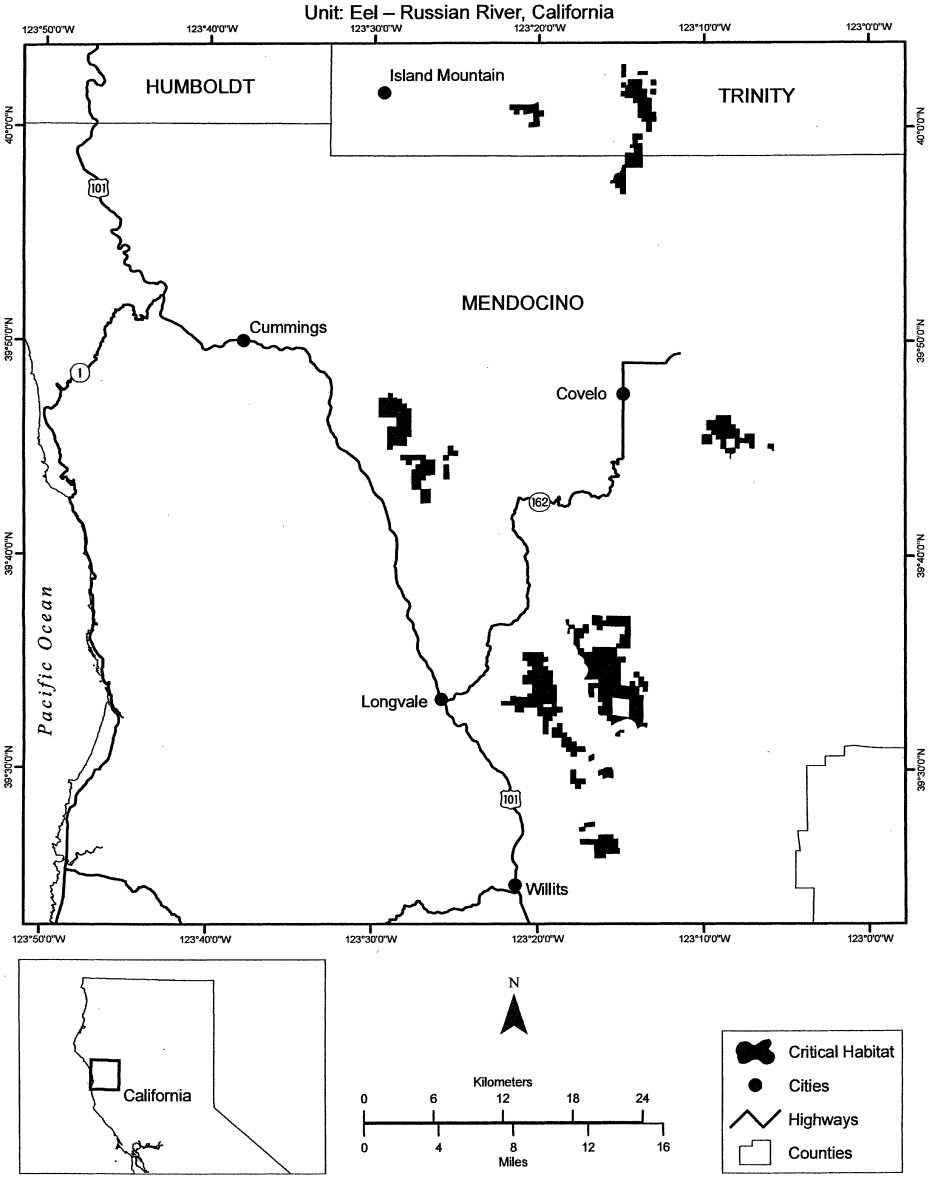

(30) Mendocino Coast Ranges Unit (Unit 23). Colusa, Glenn, Lake, Mendocino, Tehama, and Trinity Counties, California.

(i) The Mendocino Coast Ranges Unit consists of 186, 200 ac (75, 400 ha) and is comprised of lands managed by the Mendocino National Forest.

(ii) From USGS 1:24, 000 scale quadrangles Ball Mountain, Bartlett Mountain, Black Rock Mountain, Brushy Mountain, Buck Rock, Crockett Peak, Elk Mountain, Felkner Hill, Foster Mountain, Fouts Springs, Hall Ridge, Hull Mountain, Kneecap Ridge, Lake Pillsbury, Log Spring,

Mendocino Pass, Newhouse Ridge, North Yolla Bolly Mountains, Plaskett Meadows, Plaskett Ridge, Potato Hill, Potter Valley, Riley Ridge, Saint John Mountain, Sanhedrin Mountain, Thatcher Ridge, Van Arsdale Reservoir, and Wrights Ridge.

(A) Land bounded by the following UTM Zone 10, NAD83 coordinates (E, N): 520831, 4354685; 520831, 4354613; 521311, 4354541; 521924, 4354678; 522265, 4354611; 522643, 4354251; 522484, 4354253; 522491, 4353842; 522882, 4353846; 522947, 4353912; 522856, 4353499; 522176, 4352976; 522176, 4352862; 522358, 4352658; 522744, 4352727; 523061, 4352977; 523311, 4353341; 524014, 4353659; 524581, 4353751; 525035, 4354024; 525353, 4354138; 525625, 4354184; 525852, 4354116; 526284, 4353844; 526466, 4353595; 526534, 4353300; 526466, 4352959; 526194, 4352709; 525900, 4352549; 525287, 4352412; 525106, 4352162; 525379, 4351368; 525538, 4351300; 525538, 4351141; 525403, 4350800; 525448, 4350551; 525699, 4350052; 525926, 4349802; 526358, 4349644; 526607, 4349667; 526857, 4349894; 527355, 4350917; 527672, 4351008; 528126, 4350963; 528535, 4350850; 528830, 4350669; 529217, 4350079; 529402, 4349994; 529509, 4349752; 529295, 4349348; 528931, 4349162; 528758, 4349000; 528597, 4348708; 528769, 4347375; 528034, 4347101; 526975, 4346993; 527082, 4346450; 527280, 4346470; 526909, 4345964; 526370, 4345928; 526395, 4345500; 526046, 4345352; 524800, 4345479; 524605, 4345684; 524413, 4345715; 524481, 4345962; 524399, 4346091; 523881, 4346267; 523894, 4346450; 523747, 4346720; 523368, 4347162; 523097, 4347004; 522859, 4347001; 522607, 4347149; 522553, 4347301; 522399, 4347434; 521769, 4347754; 521626, 4347914; 521479, 4347980; 520980, 4348002; 520617, 4347729; 520368, 4347365; 520323, 4347070; 520573, 4346571; 520415, 4346162; 520511, 4346001; 520087, 4346004; 520185, 4345723; 519790, 4345728; 519971, 4345203; 520940, 4345224; 520808, 4344890; 520667, 4344822; 520553, 4344800; 520258, 4344890; 519499, 4345321; 519071, 4345468; 518796, 4345731; 518512, 4345784; 518383, 4345933; 518084, 4346096; 517532, 4346158; 517283, 4345794; 517124, 4345726; 516843, 4345677; 516032, 4345728; 516318, 4345167; 516318, 4345066; 515786, 4345020; 515466, 4344629; 515454, 4344872; 515096, 4344937; 515102, 4344629; 515410, 4344559; 515038, 4344361; 514856, 4344338; 514266, 4344496; 513016, 4345266; 512607, 4345424; 511904, 4345492; 511540, 4345514; 510769, 4345376; 509113, 4344761; 508840, 4344738; 508772, 4344806; 508681, 4345237; 508816, 4345760; 509110, 4346260; 509042, 4346782; 509994, 4347344; 510020, 4347773; 509610, 4347781; 509636, 4348208; 510843, 4348183; 510867, 4348368; 511286, 4348363; 511350, 4348986; 512844, 4348985; 512865, 4348738; 513009, 4348511; 513265, 4348560; 513340, 4348429; 513591, 4348391; 513725, 4348468; 514035, 4348423; 514157, 4348662; 514487, 4348901; 514759, 4348992; 515099, 4348902; 515827, 4348403; 516326, 4348449; 516485, 4348518; 516371, 4348745; 516393, 4349040; 516643, 4349040; 517143, 4348655; 517347, 4348632; 517392, 4348678; 517210, 4349177; 517369, 4349359; 517277, 4349745; 517345, 4350017; 517549, 4350313; 517458, 4350472; 515937, 4350719; 515642, 4350878; 514347, 4351262; 513698, 4351637; 513040, 4351906; 512718, 4352232; 512343, 4352481; 512233, 4352682; 512525, 4352600; 512626, 4352677; 512954, 4352514; 513060, 4352323; 513261, 4352367; 513461, 4352277; 513591, 4352338; 513751, 4352304; 514190, 4352623; 514269, 4352785; 514584, 4353105; 514830, 4353185; 514812, 4353437; 514922, 4353647; 515227, 4353788; 515480, 4353732; 515593, 4353803; 515606, 4353746; 515677, 4353771; 515763, 4353708; 516153, 4353778; 516284, 4353721; 516340, 4353782; 516689, 4353541; 516867, 4353514; 516949, 4353609; 516987, 4353536; 517163, 4353486; 517663, 4353740; 517845, 4353933; 518117, 4353939; 518323, 4354193; 518420, 4354194; 518597, 4354068; 518722, 4354260; 518852, 4354258; 519041, 4354449; 519204, 4354412; 519372, 4354202; 519206, 4354204; 519205, 4353797; 520022, 4353793; 520023, 4353858; 520077, 4353674; 520281, 4354016; 520218, 4354402; 520256, 4354499; 520431, 4354621; 520831, 4354685; and excluding land bound by 519214, 4352587; 518819, 4352587; 518821, 4352178; 519216, 4352185; 519214, 4352587; 520020, 4352589; 520020, 4352989; 519208, 4352989; 519214, 4352587; and excluding land bound by 518397, 4352584; 517597, 4352585; 517601, 4351358; 518001, 4351362; 518008, 4352165; 518404, 4352174; 518397, 4352584; and excluding land bound by 525702, 4347790; 525713, 4347393; 526292, 4347457; 526287, 4347849; 525702, 4347790.

(B) Land bounded by the following UTM Zone 10, NAD83 coordinates (E, N): 498287, 4355794; 498290, 4355060; 498452, 4355010; 499110, 4355101; 499496, 4355056; 500087, 4354716; 500121, 4354486; 500319, 4354219; 500425, 4354171; 500573, 4353894; 500969, 4353864; 501200, 4353673; 501269, 4353333; 501225, 4352583; 501338, 4352470; 501510, 4352446; 501502, 4350527; 501000, 4350445; 500767, 4350261; 500547, 4350189; 500181, 4350297; 500119, 4350373; 499832, 4350316; 499828, 4350855; 499425, 4350855; 499439, 4351472; 499043, 4351466; 499058, 4352093; 498671, 4352097; 498679, 4352494; 498286, 4352475; 498293, 4354112; 497906, 4354105; 497905, 4354528; 497513, 4354517; 497500, 4355634; 497638, 4355747; 498287, 4355794.

(C) Land bounded by the following UTM Zone 10, NAD83 coordinates (E, N): 496363, 4355307; 495965, 4355294; 495960, 4354478; 496353, 4354489; 496363, 4355307; 496669, 4355317; 496734, 4355264; 496729, 4354498; 497121, 4354509; 497110, 4353267; 496329, 4353248; 496333, 4353673; 495942, 4353673; 495939, 4353253; 495136, 4353261; 495146, 4357150; 496740, 4357141; 496746, 4356440; 496358, 4356431; 496331, 4356117; 496527, 4355823; 496507, 4355717; 496368, 4355712; 496363, 4355307.

(D) Land bounded by the following UTM Zone 10, NAD83 coordinates (E, N): 498904, 4361532; 498965, 4361413; 498761, 4361140; 498784, 4361095; 498920, 4360958; 499397, 4360777; 499528, 4360826; 499526, 4360405; 500318, 4360400; 500314, 4359584; 500720, 4359578; 500719, 4359174; 501121, 4359172; 501114, 4358767; 502318, 4358762; 502320, 4359563; 502720, 4359557; 502726, 4360371; 503904, 4360345; 504386, 4359954; 504347, 4359717; 504457, 4359601; 504489, 4359408; 504807, 4359126; 504453, 4358365; 503533, 4358345; 503539, 4357924; 503119, 4357929; 503121, 4357507; 502320, 4357514; 502326, 4357109; 503545, 4357102; 503542, 4357514; 503941, 4357513; 503937, 4356615; 504232, 4356546; 504440, 4356256; 504375, 4356103; 503935, 4355660; 503635, 4355706; 503330, 4355968; 502717, 4355866; 502810, 4355151; 502697, 4355015; 502493, 4354947; 502289, 4354787; 502039, 4354764; 501494, 4354786; 501131,

4354899; 500336, 4355284; 500221, 4355829; 499904, 4355879; 499903, 4356265; 499846, 4356279; 499761, 4356657; 499521, 4356652; 499394, 4356376; 499314, 4356330; 498938, 4356497; 498663, 4356939; 498585, 4356916; 498381, 4357052; 498199, 4357075; 498018, 4357211; 497868, 4357511; 497803, 4357983; 497426, 4357982; 497421, 4358778; 496641, 4358774; 496660, 4359983; 497056, 4359991; 497060, 4360793; 497862, 4360812; 497865, 4361613; 498904, 4361532; and excluding land bound by 500719, 4357136; 501122, 4357126; 501122, 4357528; 501519, 4357522; 501516, 4357934; 500721, 4357946; 500719, 4357136; and excluding land bound by 501536, 4356201; 501544, 4355787; 502333, 4355792; 502330, 4356204; 502127, 4356204; 502131, 4356374; 501928, 4356373; 501922, 4356204; 501536, 4356201.

(E) Land bounded by the following UTM Zone 10, NAD83 coordinates (E, N): 493029, 4366522; 493020, 4366607; 494630, 4366564; 494640, 4366475; 493029, 4366522.

(F) Land bounded by the following UTM Zone 10, NAD83 coordinates (E, N): 495384, 4367537; 495157, 4367798; 495396, 4367795; 495384, 4367537.

(G) Land bounded by the following UTM Zone 10, NAD83 coordinates (E, N): 491746, 4366694; 491333, 4366691; 491380, 4366217; 491822, 4366191; 491746, 4366694; 493029, 4366522; 493168, 4365221; 491966, 4365222; 491520, 4365281; 491528, 4364857; 491086, 4364913; 491083, 4364521; 490192, 4364632; 489789, 4364613; 489752, 4365860; 490625, 4365864; 490579, 4366268; 490980, 4366243; 490936, 4366689; 489685, 4366664; 489656, 4367914; 488786, 4367862; 488785, 4369137; 489277, 4369135; 489263, 4368287; 490069, 4368340; 490064, 4367939; 490479, 4367962; 490476, 4367562; 491682, 4367575; 491746, 4366694.

(H) Land bounded by the following UTM Zone 10, NAD83 coordinates (E, N): 494168, 4369452; 494015, 4369635; 493965, 4369855; 494166, 4369853; 494168, 4369452.

(I) Land bounded by the following UTM Zone 10, NAD83 coordinates (E, N): 493743, 4373518; 493775, 4372256; 494174, 4372253; 494185, 4371874; 495803, 4371870; 495789, 4370661; 496189, 4370664; 496195, 4371262; 496993, 4371254; 496998, 4370666; 497479, 4370665; 497481, 4371066; 498280, 4371063; 498279, 4370665; 498743, 4370664; 498747, 4371930; 499096, 4371900; 499141, 4372661; 499526, 4372645; 499523, 4371821; 500300, 4371783; 500302, 4370965; 500708, 4370962; 500711, 4370550; 501124, 4370548; 501124, 4370147; 501527, 4370143; 500981, 4370149; 500732, 4370247; 500303, 4370510; 500303, 4370562; 499907, 4370567; 499902, 4370157; 500303, 4370155; 500297, 4369754; 499486, 4369776; 499477, 4369372; 500285, 4369350; 500266, 4368542; 499905, 4368543; 499905, 4368146; 499500, 4368148; 499567, 4367334; 498738, 4367345; 498740, 4367749; 498312, 4367757; 498295, 4368160; 497900, 4368168; 497910, 4367769; 497082, 4367786; 497127, 4366952; 499159, 4366920; 499158, 4366501; 499276, 4366499; 499276, 4366227; 499230, 4365517; 499095, 4365558; 499062, 4365482; 499160, 4364894; 498295, 4364896; 498290, 4363692; 495938, 4363589; 495940, 4363992; 495538, 4363988; 495537, 4364789; 495198, 4364786; 495085, 4366061; 494699, 4366067; 495087, 4366098; 495059, 4366325; 494754, 4366765; 494687, 4366985; 494958, 4366983; 495096, 4367116; 495410, 4366979; 495867, 4366969; 495838, 4367790; 496241, 4367789; 496228, 4368191; 494988, 4368204; 494986, 4368615; 494580, 4368624; 494567, 4370666; 494164, 4370670; 494168, 4371074; 493266, 4371066; 493143, 4371149; 492831, 4371130; 492676, 4371246; 492597, 4371196; 492358, 4371245; 492311, 4371306; 492302, 4371423; 492448, 4371612; 492408, 4372300; 492469, 4372285; 492528, 4372118; 492516, 4372051; 492424, 4372289; 492466, 4371616; 492584, 4371838; 492767, 4371845; 493078, 4372058; 493429, 4371771; 493495, 4371909; 493629, 4371984; 493591, 4372164; 493713, 4372500; 493719, 4372949; 493474, 4373273; 493280, 4373237; 493120, 4373467; 492087, 4373337; 492087, 4373498; 493743, 4373518.

(J) Land bounded by the following UTM Zone 10, NAD83 coordinates (E, N): 490467, 4375345; 490469, 4374974; 491688, 4374992; 491692, 4374617; 492100, 4374626; 492099, 4374111; 491970, 4374125; 491793, 4374025; 491602, 4373737; 491448, 4373710; 491507, 4373790; 491484, 4374046; 491419, 4374168; 491263, 4374221; 491292, 4374384; 491018, 4374465; 491064, 4374619; 490931, 4374702; 490842, 4374889; 490458, 4374893; 490449, 4375280; 490046, 4375290; 490045, 4375340; 490467, 4375345.

(K) Land bounded by the following UTM Zone 10, NAD83 coordinates (E, N): 491234, 4378843; 491288, 4378512; 491176, 4378247; 491035, 4378156; 490823, 4378133; 490834, 4378826; 491234, 4378843.

(L) Land bounded by the following UTM Zone 10, NAD83 coordinates (E, N): 508479, 4379279; 508646, 4379307; 508811, 4379227; 508974, 4379305; 508957, 4379180; 509097, 4379092; 509387, 4379066; 509659, 4378813; 509861, 4378850; 509921, 4378653; 510233, 4378574; 510251, 4378412; 510413, 4378370; 510569, 4378535; 510842, 4378504; 510962, 4378340; 511147, 4378324; 511559, 4378143; 511753, 4378163; 511863, 4378067; 511949, 4378123; 512189, 4378013; 512211, 4377902; 512116, 4377802; 512100, 4377651; 512141, 4377532; 512040, 4377261; 512238, 4377150; 512291, 4377038; 512063, 4376617; 512135, 4376436; 512241, 4376408; 512402, 4376095; 512488, 4376062; 512849, 4375428; 513072, 4375509; 513554, 4375541; 513815, 4375670; 514297, 4375696; 514478, 4375570; 515021, 4375713; 515114, 4375845; 515045, 4376134; 515092, 4376193; 515550, 4376078; 515603, 4376167; 515792, 4376215; 516238, 4376489; 516441, 4376432; 516480, 4376559; 516676, 4376641; 516943, 4376591; 517028, 4376798; 516981, 4376980; 517478, 4376997; 517483, 4377330; 517605, 4377460; 517838, 4377417; 517915, 4377565; 518041, 4377535; 518173, 4377701; 518363, 4377724; 518535, 4377661; 518725, 4377778; 518863, 4377748; 518897, 4377828; 519090, 4377824; 519338, 4378129; 519634, 4378187; 519677, 4378307; 520259, 4378450; 520397, 4378410; 520416, 4378174; 520557, 4378079; 520784, 4378107; 520834, 4378007; 521240, 4377981; 521318, 4377824; 521397, 4377894; 521487, 4377792; 521627, 4377868; 521707, 4377637; 521903, 4377707; 522080, 4377529; 522225, 4377616; 522457, 4377554; 522549, 4377687; 522684, 4377698; 522759, 4377814; 523059, 4377823; 523199, 4377730; 523773, 4377701; 523991, 4377614; 524351, 4377657; 524505, 4377610; 524874, 4377771; 525175, 4377786; 525555, 4377756; 526273, 4377468; 526710, 4377504; 527047, 4377439; 527342, 4377300; 527484, 4377131; 527725, 4377042; 528152, 4376730; 528159,

4376438; 528303, 4375928; 528245, 4375626; 528079, 4375551; 527763, 4375067; 527552, 4374946; 527342, 4374583; 527140, 4374421; 527300, 4373838; 527546, 4373614; 527526, 4373547; 527070, 4373338; 526470, 4373226; 526239, 4373083; 526272, 4372792; 526457, 4372677; 526555, 4372399; 527217, 4371997; 527326, 4371669; 526850, 4371396; 526509, 4371282; 525533, 4371121; 525026, 4370966; 524400, 4371046; 523938, 4371213; 523543, 4371511; 523411, 4371544; 523176, 4371402; 522864, 4371323; 522553, 4370677; 522651, 4370316; 522402, 4370524; 522456, 4370770; 522161, 4370899; 521910, 4371173; 521401, 4371376; 520807, 4371477; 520207, 4371323; 519203, 4370568; 518248, 4370407; 517827, 4370467; 517661, 4370586; 517264, 4370537; 516768, 4370824; 516458, 4370855; 516277, 4371022; 515736, 4370997; 515337, 4371104; 515026, 4371564; 514683, 4371285; 514910, 4371327; 514857, 4371101; 515038, 4370882; 514839, 4371097; 514893, 4371317; 514591, 4371262; 514532, 4371392; 514333, 4371337; 514304, 4371378; 514148, 4371221; 513953, 4371168; 513944, 4371122; 514121, 4371067; 514054, 4370917; 514200, 4370760; 514307, 4370770; 514349, 4370622; 514294, 4370755; 514190, 4370745; 514037, 4370910; 514103, 4371060; 513920, 4371128; 514243, 4371315; 514215, 4371436; 514296, 4371548; 514212, 4371683; 514227, 4371809; 514098, 4371890; 513990, 4371851; 513890, 4372005; 513758, 4371962; 513534, 4372156; 513678, 4372146; 513728, 4372253; 513832, 4372231; 513817, 4372347; 513916, 4372368; 513922, 4372444; 514350, 4372524; 514454, 4372856; 514568, 4372936; 514845, 4372981; 514989, 4373138; 515158, 4373068; 515161, 4373011; 515003, 4372975; 515290, 4372674; 515512, 4373297; 515225, 4373467; 515328, 4373659; 515328, 4374066; 515454, 4374374; 515469, 4374593; 515054, 4374545; 514974, 4374645; 514726, 4374463; 514266, 4374349; 514163, 4374484; 514104, 4374723; 513890, 4374801; 513869, 4374878; 512762, 4374878; 512869, 4374647; 512864, 4374324; 512939, 4374202; 512949, 4373440; 513029, 4373263; 513148, 4373233; 512948, 4373011; 512658, 4372463; 512262, 4372132; 512336, 4371833; 512299, 4371519; 512410, 4371296; 512272, 4371081; 512384, 4371059; 512407, 4370929; 512276, 4370778; 512259, 4370556; 512083, 4370234; 511936, 4370151; 511763, 4370203; 511762, 4370034; 511495, 4369859; 511464, 4369664; 511217, 4369592; 511073, 4369434; 510728, 4369521; 510329, 4369735; 509442, 4369276; 508741, 4369041; 508412, 4369212; 508218, 4369618; 508061, 4369787; 507618, 4369850; 507032, 4370058; 506799, 4370283; 506750, 4370695; 506673, 4370852; 506409, 4371002; 506150, 4371439; 505724, 4371845; 505641, 4372140; 505298, 4372627; 505186, 4372899; 505276, 4373462; 505106, 4374124; 505105, 4374930; 504743, 4375314; 504499, 4375386; 504825, 4375646; 505000, 4375664; 505496, 4376106; 505581, 4376243; 505579, 4376372; 505699, 4376526; 506136, 4376799; 506733, 4378121; 507207, 4378385; 507397, 4378353; 507812, 4378611; 507977, 4379022; 508219, 4379106; 508304, 4379295; 508479, 4379279; and excluding land bound by 509762, 4372024; 510541, 4372060; 510535, 4372436; 509760, 4372382; 509762, 4372024.

(M) Land bounded by the following UTM Zone 10, NAD83 coordinates (E, N): 493276, 4379616; 493437, 4379674; 493571, 4379406; 493764, 4379486; 493922, 4379417; 494018, 4379323; 493901, 4379218; 494319, 4379202; 494333, 4378685; 493690, 4378635; 493688, 4377851; 492797, 4377834; 492781, 4378225; 493071, 4378237; 492762, 4378494; 492428, 4378666; 492204, 4379083; 492358, 4379192; 492517, 4379159; 492512, 4379303; 492779, 4379412; 492752, 4379612; 492906, 4379615; 493065, 4379713; 493276, 4379616.

(N) Land bounded by the following UTM Zone 10, NAD83 coordinates (E, N): 489893, 4380657; 489991, 4380537; 489884, 4380329; 489889, 4380103; 489775, 4379808; 490081, 4379830; 490308, 4379668; 490445, 4379670; 490444, 4379593; 490558, 4379550; 490444, 4379515; 490463, 4378504; 490068, 4378491; 490069, 4378087; 489665, 4378078; 489655, 4377267; 489544, 4377519; 489296, 4377703; 489310, 4377361; 489110, 4377553; 489167, 4377228; 488996, 4377479; 489180, 4377244; 489092, 4377559; 489167, 4377560; 489297, 4377376; 489280, 4377721; 489108, 4377719; 488952, 4377884; 488513, 4378085; 488359, 4378073; 488348, 4377962; 488293, 4377943; 487810, 4377976; 487697, 4377819; 487358, 4377894; 487381, 4377801; 487508, 4377708; 487429, 4377576; 487599, 4377525; 487683, 4377424; 487626, 4377344; 487623, 4377122; 487705, 4377009; 487631, 4376931; 487723, 4376837; 487696, 4376777; 487552, 4376845; 487462, 4376777; 487382, 4376803; 487459, 4376975; 487394, 4376817; 487552, 4376863; 487702, 4376814; 487613, 4376930; 487687, 4377011; 487604, 4377121; 487663, 4377420; 487588, 4377509; 487244, 4377588; 487246, 4377691; 487084, 4377959; 487052, 4377912; 486863, 4377915; 486458, 4378104; 486459, 4378326; 487873, 4378270; 487884, 4380306; 488075, 4380305; 488080, 4380504; 488285, 4380505; 488283, 4380707; 488884, 4380706; 488885, 4380460; 489665, 4380474; 489675, 4381244; 489946, 4381251; 489952, 4381088; 489805, 4380805; 489893, 4380657.

(O) Land bounded by the following UTM Zone 10, NAD83 coordinates (E, N): 494975, 4386986; 494949, 4386978; 494871, 4387034; 494975, 4386986.

(P) Land bounded by the following UTM Zone 10, NAD83 coordinates (E, N): 495406, 4387047; 495718, 4387035; 495031, 4386976; 495406, 4387047.

(Q) Land bounded by the following UTM Zone 10, NAD83 coordinates (E, N): 496319, 4388741; 496666, 4388744; 496780, 4388495; 496574, 4387992; 496320, 4387991; 496335, 4387104; 496228, 4387198; 495745, 4387043; 495814, 4387123; 496108, 4387165; 496140, 4387218; 495947, 4387841; 496190, 4388359; 496320, 4388360; 496319, 4388741.

(R) Land bounded by the following UTM Zone 10, NAD83 coordinates (E, N): 493579, 4387605; 493695, 4387617; 494247, 4387167; 494632, 4387152; 494817, 4387043; 494553, 4387133; 494219, 4387111; 493715, 4387470; 493665, 4387563; 493562, 4387541; 493409, 4387694; 493366, 4388038; 493424, 4388200; 493575, 4388286; 493718, 4388546; 493705, 4389060; 493841, 4389333; 494103, 4389583; 494086, 4389462; 493928, 4389327; 493853, 4388616; 493623, 4388248; 493428, 4388081; 493387, 4387870; 493579, 4387605.

(S) Land bounded by the following UTM Zone 10, NAD83 coordinates (E, N): 496319, 4388741; 496171, 4388741; 496257, 4389009; 495941, 4389530; 495971, 4389636; 495793, 4389715; 495633, 4389900; 495819, 4390088; 496043, 4390060; 496398, 4389786; 496491, 4389594; 496515, 4389489; 496321, 4389491; 496319, 4388741.

(T) Land bounded by the following UTM Zone 10, NAD83 coordinates (E, N): 500983, 4401748; 501114, 4401696; 501254, 4401344; 501895, 4401350; 502218, 4401167; 502381, 4401197; 502922, 4400756; 502927, 4400560; 503296, 4400562; 503315, 4400407; 503475, 4400371; 503684, 4400173; 503676, 4399961; 503784, 4399654; 503709, 4399468; 503901, 4399229; 503860, 4399033; 503993, 4398585; 504080, 4398520; 504195, 4398584; 504257, 4398426; 504369, 4398388; 504350, 4398227; 504436, 4398044; 504672, 4398077; 504771, 4397949; 504802, 4397648; 505124, 4397530; 505276, 4397085; 505469, 4397037; 505580, 4396625; 505797, 4396637; 505903, 4396576; 505943, 4396456; 505836, 4396408; 505786, 4396219; 506018, 4395638; 506299, 4395197; 506471, 4395059; 506513, 4394777; 506445, 4394491; 506770, 4394185; 506769, 4393875; 506939, 4393708; 506880, 4393402; 507053, 4393180; 506995, 4393037; 507145, 4392946; 507168, 4392588; 507256, 4392394; 507139, 4392233; 507055, 4391928; 507143, 4391682; 507127, 4391181; 507186, 4391128; 506882, 4391123; 506902, 4389912; 507280, 4389918; 507284, 4390372; 507516, 4390335; 507692, 4390129; 507854, 4390078; 507856, 4390031; 507669, 4390023; 507650, 4389226; 508476, 4389271; 508483, 4389645; 508607, 4389548; 508583, 4389364; 508674, 4389198; 509062, 4388665; 509161, 4388614; 509198, 4388492; 509501, 4388185; 508863, 4388147; 508858, 4387772; 509598, 4387803; 509620, 4387547; 509768, 4387314; 510058, 4387072; 510225, 4386695; 510354, 4386582; 510228, 4386347; 510258, 4385973; 509986, 4385700; 509147, 4385381; 507989, 4385084; 507127, 4384719; 506809, 4384787; 506787, 4385423; 506432, 4385604; 506316, 4385770; 506023, 4385507; 505885, 4385469; 505496, 4385609; 505349, 4385504; 504991, 4385677; 504855, 4385506; 504325, 4385147; 504324, 4385411; 503507, 4385410; 503508, 4385273; 503315, 4385215; 503032, 4385481; 503093, 4385729; 502929, 4385714; 502626, 4385852; 502330, 4385607; 502226, 4385621; 502000, 4385836; 501883, 4385759; 501552, 4385774; 501264, 4385689; 501076, 4385746; 501029, 4385687; 499660, 4385534; 498744, 4385622; 499005, 4385666; 499117, 4385754; 499574, 4385756; 499808, 4385907; 499937, 4386420; 499905, 4386761; 500010, 4386964; 499878, 4387281; 500032, 4387476; 499990, 4387597; 500109, 4387962; 499991, 4388157; 500031, 4388241; 499948, 4388424; 499954, 4388851; 499903, 4388907; 500296, 4389022; 500439, 4388596; 500499, 4388087; 500464, 4387712; 500574, 4387878; 500878, 4388816; 500888, 4389013; 500737, 4389555; 500485, 4389786; 499576, 4390103; 499448, 4390351; 499456, 4390685; 499917, 4390767; 500096, 4390959; 499951, 4390925; 499782, 4390987; 500125, 4391229; 500008, 4391566; 499866, 4391769; 500009, 4391604; 500095, 4391353; 500139, 4391725; 500221, 4391801; 500326, 4391792; 500374, 4391875; 500413, 4391832; 500377, 4391739; 500289, 4391710; 500285, 4391485; 500406, 4391602; 500540, 4391493; 500871, 4391419; 501109, 4391476; 501244, 4391765; 501476, 4391559; 501574, 4391541; 502004, 4391864; 502243, 4391900; 502637, 4391764; 502893, 4391941; 502648, 4391889; 502316, 4392044; 502246, 4392281; 502011, 4392529; 501748, 4393120; 501620, 4393236; 501593, 4393454; 501300, 4393725; 501105, 4394054; 500837, 4394163; 500554, 4394962; 500458, 4395115; 500073, 4395421; 499900, 4396034; 499568, 4396395; 499489, 4396609; 499221, 4396741; 498817, 4396817; 498643, 4397173; 498075, 4397242; 497931, 4397441; 497596, 4397496; 497338, 4397632; 496977, 4398087; 496893, 4398647; 496754, 4399028; 496251, 4399238; 495994, 4399737; 495595, 4400043; 495399, 4400378; 496168, 4400783; 496475, 4401071; 497166, 4401039; 497167, 4401330; 497451, 4401447; 497428, 4401348; 497548, 4401008; 498524, 4400873; 499158, 4400913; 499466, 4400777; 499656, 4400766; 499972, 4401057; 500196, 4401497; 500287, 4401557; 500360, 4401505; 500546, 4401943; 500505, 4402078; 500610, 4402100; 500740, 4401871; 500983, 4401748; and excluding land bound by 502877, 4399736; 502836, 4398963; 503649, 4398961; 503690, 4399779; 502879, 4399778; 502877, 4399736; and excluding land bound by 501170, 4398632; 501152, 4399052; 500738, 4399044; 500755, 4398627; 501170, 4398632; and excluding land bound by 503274, 4394635; 503287, 4394254; 504517, 4394274; 504501, 4395038; 504081, 4395035; 504089, 4394648; 503274, 4394635; and excluding land bound by 506161, 4394265; 506125, 4392665; 506495, 4392627; 506498, 4394173; 506161, 4394265; and excluding land bound by 503660, 4387967; 504079, 4387959; 504071, 4388747; 503660, 4388737; 503660, 4387967.

(U) Land bounded by the following UTM Zone 10, NAD83 coordinates (E, N): 508682, 4425293; 509486, 4425276; 509543, 4425154; 508251, 4425141; 508434, 4423935; 509215, 4423942; 509219, 4423896; 509184, 4423562; 508397, 4423589; 508280, 4422518; 508299, 4422102; 507892, 4422168; 507932, 4421409; 508336, 4421363; 508356, 4420990; 507941, 4421034; 507951, 4420636; 508764, 4420553; 508771, 4420182; 508379, 4420233; 508396, 4419546; 508182, 4415067; 509759, 4415139; 512144, 4415141; 512202, 4415752; 512599, 4415832; 512572, 4415484; 512962, 4415529; 512937, 4415154; 513758, 4415153; 513811, 4416240; 513414, 4416260; 513439, 4416626; 514613, 4416552; 514560, 4415153; 516185, 4415126; 516187, 4416755; 516518, 4416747; 516514, 4416334; 516899, 4416332; 516897, 4416740; 517676, 4416735; 517675, 4415926; 518078, 4415936; 518078, 4415541; 518473, 4415548; 518476, 4415948; 519692, 4415973; 519681, 4417584; 520094, 4417579; 520099, 4417188; 520913, 4417180; 520854, 4418777; 520450, 4418774; 520429, 4419172; 519635, 4419188; 519611, 4419589; 520011, 4419585; 519976, 4420022; 521185, 4420010; 521224, 4420954; 522845, 4420888; 522853, 4420012; 524070, 4420039; 524071, 4418414; 524415, 4418412; 524992, 4417803; 525243, 4417349; 525277, 4416815; 524294, 4416819; 524060, 4416547; 524024, 4416395; 524087, 4415486; 524165, 4415398; 524219, 4415466; 524556, 4415324; 524833, 4415326; 525103, 4415008; 524879, 4414572; 524790, 4414499; 524197, 4414343; 523748, 4414087; 522950, 4413843; 522559, 4413346; 522820, 4412985; 523374, 4412665; 523591, 4412379; 523837, 4412224; 523328, 4411675; 523412, 4411375; 523677, 4411266; 523699, 4411207; 523692, 4409627; 524086, 4409624; 524091, 4410419; 524904, 4410409; 524906, 4408415; 524496, 4408428; 524490, 4409219; 523692, 4409225; 523690, 4408834; 523289, 4408832; 523296, 4409225; 522897, 4409227; 522894, 4408829; 520615, 4408777; 520604, 4408647; 520465, 4408647; 520197, 4408686; 520198, 4409232; 519767, 4409252; 519740, 4408473; 519289, 4408496; 519266, 4408081; 518891, 4408076; 518903, 4408491; 518494, 4408476; 518477, 4407937; 518042, 4408054; 518034, 4408121; 517797, 4407901; 517668, 4407876; 517705, 4408842; 516476, 4408786; 516320, 4409023; 516015, 4409153; 515972, 4409236; 515328, 4409244; 514766, 4409137; 514417,

4409172; 513998, 4409042; 513743, 4409050; 513709, 4408754; 513529, 4408246; 513641, 4407978; 513569, 4407791; 513669, 4407648; 513666, 4407059; 513552, 4406922; 513543, 4406793; 513948, 4406541; 514126, 4406555; 514293, 4406489; 514450, 4406197; 514717, 4406078; 514755, 4405912; 514911, 4405873; 515033, 4405745; 515039, 4405552; 515151, 4405516; 515195, 4405285; 515347, 4405129; 515387, 4404931; 515548, 4404926; 515616, 4404634; 515801, 4404600; 515819, 4404385; 515998, 4404393; 516054, 4404277; 516235, 4404167; 516282, 4403965; 516441, 4403846; 516435, 4403752; 516190, 4403559; 515986, 4402573; 515800, 4402236; 515680, 4402150; 515774, 4402071; 515772, 4401865; 515506, 4401645; 515466, 4401347; 515593, 4401075; 515857, 4400899; 518920, 4400853; 518949, 4399306; 517969, 4398805; 517786, 4398366; 517824, 4397903; 518187, 4397586; 518188, 4397382; 517961, 4396950; 517689, 4396813; 517394, 4396813; 516690, 4397221; 516213, 4397175; 515918, 4397265; 515395, 4397627; 515293, 4398087; 514592, 4397962; 514604, 4398363; 514009, 4398260; 514009, 4397991; 513585, 4398024; 512363, 4398714; 512173, 4398993; 511593, 4399234; 511162, 4399536; 510897, 4400141; 510692, 4400450; 510831, 4402105; 510639, 4403659; 510267, 4403652; 510421, 4402111; 509169, 4402124; 508464, 4402636; 507874, 4402612; 507624, 4402680; 507179, 4403015; 506647, 4403564; 506446, 4403911; 505761, 4404516; 505493, 4405098; 505169, 4405378; 504922, 4405760; 504908, 4406161; 504810, 4406158; 504803, 4406210; 504880, 4406955; 504551, 4407694; 504564, 4408181; 504399, 4408942; 504392, 4409665; 504151, 4410009; 504178, 4410184; 504072, 4410395; 503959, 4410463; 503640, 4410894; 503912, 4411235; 504093, 4411644; 504161, 4412007; 504134, 4414709; 504179, 4415073; 504413, 4415664; 504390, 4416635; 504467, 4416834; 504287, 4417514; 504324, 4417599; 504718, 4417719; 505364, 4417792; 505493, 4417911; 505886, 4417959; 506308, 4418822; 506421, 4419276; 506261, 4419526; 505762, 4419797; 505398, 4420115; 504875, 4420432; 504875, 4420614; 504693, 4421090; 504692, 4421431; 504783, 4421681; 505009, 4421953; 506070, 4422811; 506347, 4423386; 506436, 4423976; 506385, 4424162; 507330, 4424163; 507303, 4423776; 507719, 4423768; 507662, 4423010; 507913, 4422935; 508028, 4424069; 507960, 4424899; 507740, 4424995; 507727, 4425757; 508064, 4425884; 508056, 4425937; 508682, 4425293; and excluding land bound by 520531, 4414358; 520532, 4413958; 520904, 4413959; 520913, 4414362; 520531, 4414358; and excluding land bound by 517762, 4413886; 517783, 4413552; 518160, 4413555; 518151, 4413947; 517758, 4413950; 517762, 4413886; and excluding land bound by 504918, 4412121; 505343, 4412112; 505331, 4412539; 504831, 4412496; 504832, 4412432; 504914, 4412430; 504918, 4412121; and excluding land bound by 510185, 4410762; 510182, 4410352; 510590, 4410359; 510589, 4410764; 510185, 4410762; 510184, 4411563; 509791, 4411560; 509783, 4410759; 510185, 4410762; and excluding land bound by 519402, 4411135; 519397, 4410751; 519800, 4410777; 519809, 4411171; 519402, 4411135; and excluding land bound by 512593, 4410771; 511392, 4410775; 511393, 4410379; 511798, 4410375; 511814, 4409566; 512215, 4409567; 512205, 4409970; 512601, 4409975; 512593, 4410771; and excluding land bound by 506787, 4407803; 506790, 4407585; 507197, 4407594; 507192, 4407797; 506787, 4407803; and excluding land bound by 511024, 4403662; 511075, 4403276; 511867, 4403286; 511801, 4403680; 511416, 4403676; 511453, 4404446; 511065, 4404435; 511024, 4403662.

(V) Land bounded by the following UTM Zone 10, NAD83 coordinates (E, N): 494627, 4429352; 494410, 4429604; 493850, 4429894; 494013, 4429981; 494095, 4429958; 494539, 4429621; 494627, 4429352.

(W) Land bounded by the following UTM Zone 10, NAD83 coordinates (E, N): 499435, 4429986; 499368, 4428937; 499084, 4428318; 498622, 4428309; 498343, 4428390; 498644, 4428459; 498620, 4428563; 498532, 4428585; 498357, 4428577; 498272, 4428445; 498201, 4428438; 497637, 4428483; 497553, 4428604; 497295, 4428573; 497118, 4428465; 496966, 4428512; 497146, 4428769; 497452, 4428923; 497591, 4428808; 497759, 4428770; 497870, 4428634; 498069, 4428686; 498724, 4428609; 498792, 4428510; 499179, 4428791; 499289, 4429124; 499223, 4429469; 498981, 4429772; 498583, 4429898; 498112, 4429976; 497561, 4429856; 496830, 4429242; 496489, 4429060; 495804, 4429007; 494918, 4429115; 497339, 4429946; 498743, 4430325; 499081, 4430255; 499435, 4429986.

(X) Land bounded by the following UTM Zone 10, NAD83 coordinates (E, N): 493326, 4430139; 493636, 4430004; 493105, 4430016; 492851, 4429928; 492566, 4429664; 492424, 4429410; 492398, 4429516; 492250, 4429634; 491554, 4429880; 491457, 4430524; 491573, 4430778; 492090, 4430698; 492288, 4430643; 492682, 4430311; 493326, 4430139.

(Y) Land bounded by the following UTM Zone 10, NAD83 coordinates (E, N): 501441, 4454239; 501741, 4454065; 501878, 4454066; 501891, 4453846; 502122, 4453671; 502226, 4453443; 502028, 4452983; 502032, 4452602; 501921, 4452386; 501893, 4451765; 501954, 4451336; 502076, 4451173; 502322, 4451025; 502520, 4450512; 502417, 4450485; 502270, 4450289; 502201, 4450381; 502186, 4450928; 501008, 4450932; 499844, 4451027; 499846, 4451424; 498136, 4451447; 498116, 4451824; 497887, 4452365; 497650, 4452496; 497517, 4453374; 497386, 4453667; 497365, 4453844; 497447, 4454116; 497386, 4454232; 497664, 4454214; 497717, 4453826; 499334, 4453769; 499255, 4454651; 499731, 4455209; 500140, 4455220; 500413, 4455429; 500934, 4455256; 500998, 4454953; 501186, 4454842; 501243, 4454597; 501205, 4454403; 501441, 4454239.

(iii) Note: Map of Mendocino Coast Ranges Unit follows:

Critical Habitat for Northern Spotted Owl (*Strix occidentalis caurina*)

Unit: Mendocino Coast Ranges, California

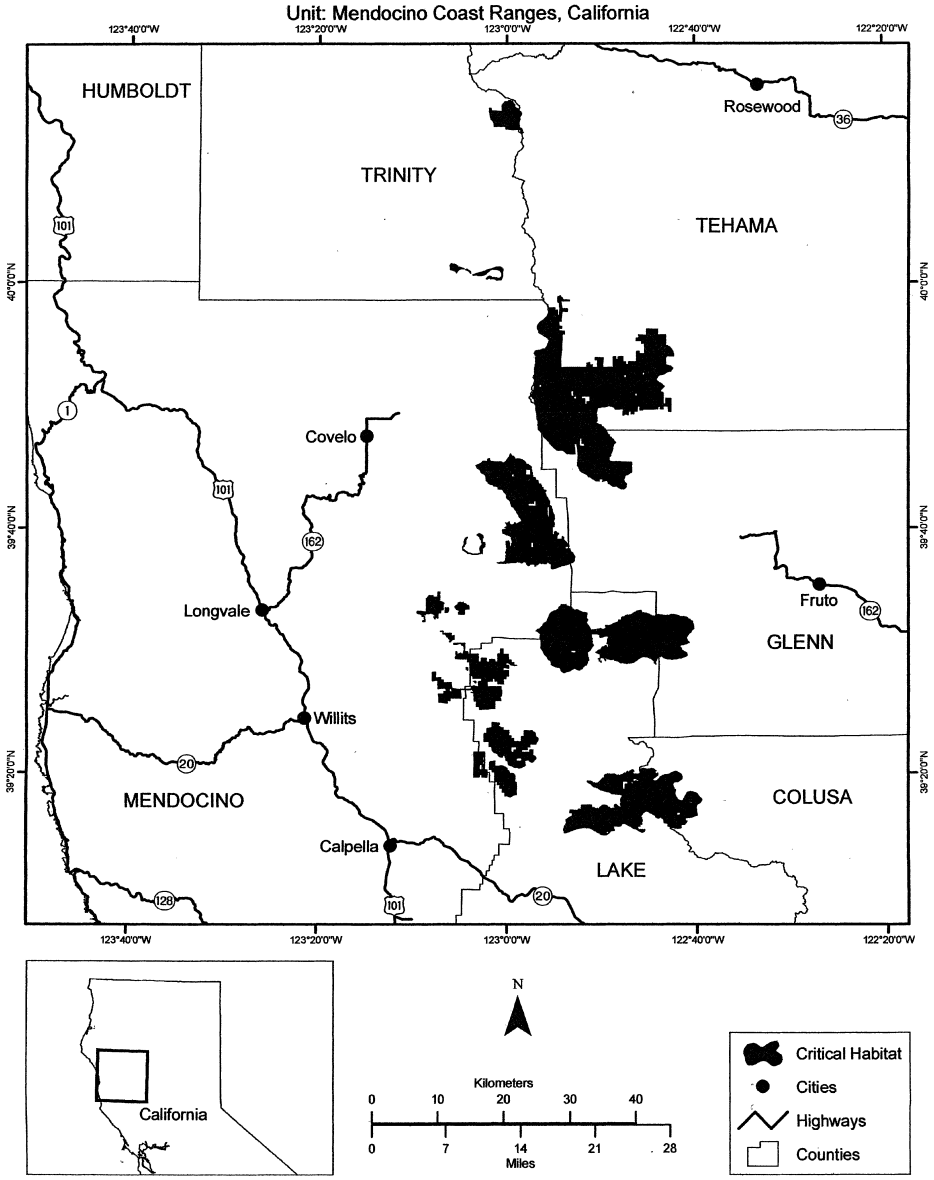

(31) Western Klamath/Siskiyou Mountains Unit (Unit 24). Del Norte, Humboldt, Shasta, Siskiyou, and Trinity Counties, California.

(i) The Western Klamath/Siskiyou Mountains Unit consists of 219, 300 ac (88, 700 ha) and is comprised of lands managed by the Six Rivers and Shasta–Trinity National Forests (215, 600 ac (87, 200 ha)) and BLM Redding Field Office (3, 700 ac (1, 500 ha)).

(ii) From USGS 1:24, 000 scale quadrangles Bark Shanty Gulch, Big Bar, Broken Rib Mountain, Chanchelulla Peak, Dedrick, Del Loma, Denny, Devils Punchbowl, Fish Lake, Hayfork, Hayfork Bally, Helena, Hopkins

Butte, Hossimbim Mountain, Hurdygurdy Butte, Hyampom Mountain, Ironside Mountain, Jim Jam Ridge, Johnsons, Junction City, Lonesome Ridge, Mount Hilton, Orleans, Orleans Mountain, Pony Buck Peak, Prescott Mountain, Rush Creek Lakes, Salyer, Shelly Creek Ridge, Ship Mountain, Somes Bar, Thurston Peaks, Tish Tang Point, Trinity Mountain, Weitchpec, and Wildwood.

(A) Land bounded by the following UTM Zone 10, NAD83 coordinates (E, N): 505618, 4480861; 505756, 4480850; 505761, 4479716; 506189, 4479660; 506191, 4480331; 507445, 4480355; 507430, 4479949; 506599, 4479993; 506589, 4479260; 507396, 4479142; 507377, 4478728; 507789, 4478639; 507802, 4479071; 508200, 4479001; 508198, 4477835; 508597, 4477790; 508599, 4478108; 508997, 4478052; 508963, 4477140; 505790, 4477198; 505819, 4473874; 504195, 4473923; 504200, 4474320; 503837, 4474331; 503815, 4474742; 503427, 4474758; 503382, 4475577; 502607, 4475614; 501826, 4475542; 501813, 4475949; 502202, 4475996; 502177, 4476794; 501789, 4476753; 501799, 4476354; 501411, 4476314; 501426, 4475908; 501042, 4475877; 501054, 4475468; 500256, 4475509; 500229, 4473932; 500379, 4473933; 500069, 4473577; 499879, 4473029; 499853, 4472271; 499974, 4471907; 499601, 4470920; 499514, 4470534; 499691, 4469946; 499064, 4469942; 499064, 4469543; 499164, 4469542; 499164, 4469435; 499359, 4469432; 499353, 4469118; 499580, 4467611; 499155, 4467661; 499146, 4467268; 498737, 4467318; 498735, 4466930; 499146, 4466874; 499145, 4466511; 497886, 4466660; 497880, 4466283; 497538, 4466046; 497096, 4466038; 496602, 4466152; 496032, 4466119; 495683, 4466235; 495439, 4466507; 494885, 4466677; 494786, 4467354; 494356, 4468151; 493791, 4468710; 493613, 4469331; 493058, 4469378; 493055, 4471781; 492971, 4472327; 493063, 4475636; 494566, 4475625; 494627, 4478677; 497816, 4478709; 497801, 4475719; 498405, 4475756; 499431, 4476047; 499446, 4475587; 499521, 4475639; 499553, 4475831; 499682, 4476016; 499705, 4476288; 499965, 4476480; 500208, 4476546; 500255, 4476685; 500748, 4476769; 500863, 4476855; 500999, 4477145; 501004, 4477994; 501353, 4477874; 501735, 4478048; 502197, 4478088; 502574, 4478216; 502609, 4479308; 502812, 4479176; 503458, 4479265; 504048, 4479015; 504414, 4479106; 504545, 4479258; 504496, 4479535; 504807, 4479535; 504941, 4479650; 505024, 4480555; 505236, 4480803; 505618, 4480861; and excluding land bound by 495381, 4475575; 495382, 4477099; 495008, 4477091; 494990, 4475599; 495381, 4475575; and excluding land bound by 495367, 4474814; 495360, 4474054; 494562, 4474145; 494552, 4471167; 494201, 4471214; 494200, 4470043; 494560, 4470003; 494554, 4470375; 494956, 4470371; 494952, 4470751; 495344, 4470753; 495349, 4469990; 497396, 4469969; 497402, 4469582; 498589, 4469558; 498583, 4470749; 497386, 4470755; 497381, 4471144; 496578, 4471151; 496569, 4471555; 496147, 4471563; 496150, 4473146; 495754, 4473178; 495766, 4474780; 495367, 4474814; and excluding land bound by 497002, 4469187; 496999, 4468818; 497829, 4468843; 497806, 4469183; 497002, 4469187.

(B) Land bounded by the following UTM Zone 10, NAD83 coordinates (E, N): 504620, 4481751; 503510, 4481483; 503750, 4482056; 505492, 4482049; 504620, 4481751.

(C) Land bounded by the following UTM Zone 10, NAD83 coordinates (E, N): 505541, 4482105; 505496, 4482054; 505523, 4482805; 505851, 4482806; 505851, 4482438; 505693, 4482391; 505541, 4482105.

(D) Land bounded by the following UTM Zone 10, NAD83 coordinates (E, N): 503954, 4485096; 504775, 4485099; 504763, 4484727; 505575, 4484712; 505552, 4483585; 503926, 4483602; 503905, 4482808; 503097, 4482809; 503111, 4483607; 501429, 4483618; 501284, 4483864; 501183, 4484112; 501376, 4484195; 501870, 4484235; 502130, 4484466; 502299, 4484277; 502438, 4484259; 502540, 4484347; 502759, 4484882; 502948, 4485103; 503954, 4485096.

(E) Land bounded by the following UTM Zone 10, NAD83 coordinates (E, N): 467774, 4513669; 467754, 4513480; 467678, 4513484; 467559, 4512771; 467821, 4512354; 468216, 4512025; 468250, 4511839; 472235, 4511695; 472305, 4511450; 472499, 4511340; 472530, 4509183; 472861, 4509142; 473111, 4509239; 475267, 4510759; 475742, 4510708; 476476, 4510327; 476638, 4510352; 476913, 4509937; 476881, 4509536; 477681, 4509532; 477678, 4509845; 477874, 4509796; 477876, 4509919; 477678, 4509920; 477680, 4510112; 478134, 4510124; 478853, 4509807; 479868, 4509814; 480154, 4509666; 480359, 4509437; 480528, 4509388; 480738, 4509457; 481298, 4509987; 481952, 4510087; 481953, 4509930; 482341, 4509913; 482336, 4509712; 482167, 4509712; 482156, 4509094; 482257, 4509087; 482259, 4508992; 482461, 4508991; 482471, 4509271; 482780, 4509272; 482769, 4509599; 483191, 4509386; 483381, 4509383; 483567, 4509438; 483798, 4509672; 484073, 4509797; 484298, 4509288; 484396, 4508707; 484850, 4508648; 485099, 4508323; 485396, 4508100; 485632, 4507476; 486907, 4506473; 487233, 4505589; 487509, 4505368; 488764, 4504652; 488845, 4504459; 489282, 4504483; 489516, 4504767; 489795, 4504845; 490709, 4504889; 490918, 4504746; 490918, 4502866; 490635, 4502719; 490506, 4502723; 490438, 4502421; 490625, 4501887; 490918, 4501620; 490917, 4501110; 490788, 4500544; 490174, 4500056; 489056, 4499592; 488899, 4499454; 488491, 4499291; 488263, 4499074; 488296, 4498709; 488493, 4498355; 488378, 4498131; 488343, 4497815; 488163, 4497530; 488343, 4496708; 487376, 4496853; 487149, 4496780; 486788, 4496283; 486660, 4495762; 486554, 4495612; 486383, 4495695; 486309, 4495985; 486122, 4496028; 485527, 4495865; 484863, 4496111; 484612, 4496120; 484561, 4496033; 484272, 4495917; 484044, 4495918; 483759, 4496429; 483510, 4496533; 483238, 4496560; 483187, 4496883; 483546, 4497228; 483576, 4497471; 483525, 4497822; 483022, 4498545; 482713, 4499233; 482711, 4500308; 482221, 4500694; 481793, 4500845; 481365, 4500748; 481204, 4500603; 480990, 4500803; 480751, 4500692; 480507, 4500546; 479051, 4499259; 478415, 4499020; 478129, 4499046; 477459, 4499304; 477200, 4499240; 476352, 4499283; 476097, 4499112; 474885, 4499171; 474616, 4499656; 474557, 4500237; 474894, 4500358; 475340, 4500283; 475689, 4500348; 476251, 4500605; 476438, 4500610; 476941, 4500385; 477150, 4500370; 477348, 4500440; 478165, 4502389; 478123, 4502564; 477907, 4502570; 477728, 4502426; 477027, 4502308; 476852, 4502379; 476494, 4502678; 475773, 4502961; 473767, 4503330; 472368, 4503242; 472147, 4503406; 471600, 4503592; 471280, 4503509; 471093, 4503390; 470883, 4503041; 470722, 4502986; 470011, 4502175; 469733, 4502150; 469550, 4502020; 469335,

4502054; 468670, 4501944; 468553, 4502007; 468473, 4502203; 468522, 4502418; 468918, 4502774; 469046, 4503007; 468861, 4503098; 468322, 4503144; 467386, 4503643; 467219, 4503817; 467185, 4504090; 468342, 4504046; 468359, 4504819; 469167, 4504805; 469176, 4505593; 467549, 4505596; 467580, 4507109; 467454, 4508737; 465931, 4508749; 465905, 4509808; 465472, 4510015; 465215, 4510051; 465082, 4509965; 465148, 4510331; 465316, 4510331; 465303, 4511392; 465358, 4511929; 465512, 4512441; 465356, 4512927; 465288, 4513584; 465164, 4513590; 465071, 4513897; 465614, 4514243; 466126, 4514454; 466840, 4514565; 467298, 4514510; 467300, 4514414; 467517, 4514298; 467708, 4514066; 467774, 4513669; and excluding land bound by 478078, 4509030; 478079, 4508654; 478163, 4508659; 478169, 4508839; 478264, 4508840; 478261, 4509016; 478453, 4509016; 478457, 4509372; 478264, 4509371; 478263, 4509107; 478078, 4509030; and excluding land bound by 481568, 4509526; 481571, 4508745; 481969, 4508768; 481947, 4509507; 481568, 4509526; and excluding land bound by 481168, 4508722; 481168, 4509109; 480766, 4509093; 480763, 4509303; 480370, 4509273; 480383, 4508473; 481181, 4508529; 481168, 4508722; and excluding land bound by 476525, 4507150; 476485, 4508750; 475490, 4508702; 475515, 4507073; 476525, 4507150; and excluding land bound by 479701, 4507102; 479740, 4505521; 481316, 4505531; 481278, 4507118; 480283, 4507107; 480259, 4507499; 480071, 4507502; 480040, 4507697; 479838, 4507688; 479858, 4507498; 479667, 4507495; 479701, 4507102; and excluding land bound by 473988, 4505868; 473199, 4505874; 473195, 4505489; 472392, 4505488; 472406, 4503874; 475493, 4503921; 475497, 4505497; 473986, 4505487; 473988, 4505868; and excluding land bound by 469565, 4504688; 469571, 4504984; 469874, 4504980; 469865, 4505179; 469974, 4505177; 469972, 4505367; 469871, 4505370; 469869, 4505566; 469672, 4505573; 469666, 4505085; 469269, 4505096; 469267, 4504807; 469365, 4504805; 469365, 4504695; 469565, 4504688; and excluding land bound by 472391, 4505584; 472385, 4505891; 471596, 4505910; 471617, 4506308; 471224, 4506318; 471245, 4506706; 470853, 4506719; 470827, 4506323; 470419, 4506338; 470395, 4505944; 470799, 4505925; 470777, 4505630; 470968, 4505624; 470988, 4505825; 471200, 4505820; 471488, 4505810; 471486, 4505713; 471781, 4505705; 471778, 4505603; 472391, 4505584; and excluding land bound by 479297, 4509239; 478841, 4509249; 478839, 4509074; 479013, 4509068; 479015, 4508973; 479295, 4508972; 479297, 4509239; and excluding land bound by 479131, 4509452; 479135, 4509724; 478644, 4509724; 478644, 4509548; 478842, 4509537; 478843, 4509454; 479131, 4509452.

(F) Land bounded by the following UTM Zone 10, NAD83 coordinates (E, N): 495738, 4522855; 495730, 4522455; 496143, 4522465; 496142, 4522855; 495738, 4522855; 495983, 4522912; 496092, 4522867; 496641, 4523508; 496909, 4523681; 496920, 4523859; 497155, 4524269; 497158, 4524389; 497251, 4524405; 497315, 4524563; 497255, 4524809; 497465, 4524953; 497440, 4525049; 497639, 4525091; 497742, 4525233; 497818, 4525638; 497894, 4525755; 497840, 4526035; 497718, 4526165; 497792, 4526320; 497984, 4526358; 498080, 4525937; 498206, 4525838; 498092, 4525664; 498052, 4525315; 498310, 4525132; 498439, 4524947; 498083, 4524647; 498150, 4524470; 498087, 4524300; 497958, 4524230; 497954, 4524104; 497617, 4523743; 497323, 4523684; 497208, 4523452; 497484, 4523250; 497475, 4522842; 497692, 4522694; 497749, 4522536; 498104, 4522202; 498409, 4522173; 498775, 4522398; 499079, 4522189; 499351, 4522468; 499612, 4522485; 499772, 4522277; 499925, 4521842; 499868, 4521747; 499849, 4521226; 500108, 4521094; 499634, 4520881; 499402, 4520919; 498879, 4520790; 498768, 4520700; 498389, 4520660; 498260, 4520824; 498007, 4520611; 497687, 4520520; 497000, 4521271; 496521, 4521454; 496345, 4521296; 496265, 4520988; 495955, 4520579; 496007, 4520256; 495777, 4520044; 495348, 4519249; 494872, 4519062; 494491, 4518703; 494037, 4519781; 492881, 4520668; 492729, 4520689; 492717, 4522188; 492849, 4522281; 492888, 4522414; 495416, 4522398; 495447, 4522630; 495738, 4522855; and excluding land bound by 496387, 4522528; 496416, 4522276; 496545, 4522137; 496676, 4522181; 496955, 4522682; 496733, 4522708; 496690, 4522629; 496648, 4522711; 496387, 4522528; and excluding land bound by 495371, 4520233; 495375, 4520031; 495730, 4520032; 495733, 4520237; 495371, 4520233; and excluding land bound by 496791, 4523400; 496828, 4523499; 496780, 4523508; 496745, 4523427; 496791, 4523400; 496464, 4523222; 496413, 4522917; 496522, 4522905; 496590, 4523009; 496609, 4522888; 496921, 4523089; 496895, 4523269; 496728, 4523208; 496968, 4523473; 496885, 4523525; 496791, 4523400.

(G) Land bounded by the following UTM Zone 10, NAD83 coordinates (E, N): 487704, 4526377; 488054, 4526488; 488398, 4526329; 488731, 4526321; 489366, 4525887; 489356, 4525662; 489127, 4525467; 489171, 4525152; 488972, 4524899; 489122, 4524732; 489154, 4524450; 489293, 4524308; 489293, 4524194; 489113, 4523968; 488882, 4524010; 488757, 4523861; 488668, 4523689; 488724, 4523410; 488682, 4523233; 489158, 4522444; 489614, 4522230; 490101, 4522186; 490421, 4522036; 490484, 4521692; 490306, 4521283; 490422, 4520540; 490139, 4520526; 490158, 4518832; 490960, 4518768; 492550, 4519116; 492545, 4517553; 494129, 4517603; 494080, 4516025; 494147, 4514477; 492385, 4514433; 492406, 4515254; 490668, 4514170; 489070, 4514137; 489050, 4513274; 489159, 4512740; 488787, 4512844; 488669, 4513169; 488574, 4513170; 488478, 4513074; 488335, 4513122; 487906, 4513599; 487619, 4513647; 487245, 4513505; 487094, 4513886; 487096, 4514174; 487330, 4514744; 488324, 4514290; 488579, 4514278; 488812, 4514098; 488877, 4514102; 488985, 4514296; 489073, 4514283; 489087, 4514890; 489405, 4514934; 489154, 4515124; 489123, 4515394; 489220, 4515677; 489159, 4516075; 489078, 4516109; 489033, 4516270; 489108, 4516701; 489215, 4516784; 489240, 4517013; 489172, 4517104; 489419, 4517285; 489587, 4517283; 489714, 4517733; 489687, 4517846; 489510, 4517906; 489468, 4518079; 489340, 4518226; 488960, 4519440; 488763, 4519623; 488675, 4519873; 488664, 4520079; 488749, 4520323; 488650, 4520763; 488701, 4521106; 488636, 4521208; 488466, 4521259; 488476, 4521453; 488628, 4521865; 488750, 4521999; 488699, 4522254; 488521, 4522283; 488571, 4522016; 488425, 4521886; 488291, 4521465; 488278, 4521205; 488150, 4521137; 488339, 4521685; 488100, 4521815; 487932, 4521783; 487720, 4522048; 487673, 4522548; 487565, 4522729; 487632, 4523251; 487540, 4523417; 487608, 4523776; 487556, 4523977; 487579, 4524415; 487670, 4524608; 488138, 4524730; 487618, 4525390; 487657, 4525586; 487504, 4526047; 487555,

4526528; 487176, 4526861; 487183, 4527066; 487001, 4527255; 486752, 4527730; 486563, 4527813; 486438, 4528048; 486248, 4528150; 486462, 4528258; 486697, 4528493; 486898, 4528529; 487234, 4528736; 487497, 4528968; 487617, 4529141; 487695, 4529618; 487751, 4529028; 487366, 4528471; 487260, 4528353; 487044, 4528259; 487001, 4528171; 487158, 4527967; 487250, 4527420; 487401, 4527334; 487595, 4526894; 487704, 4526377; and excluding land bound by 488200, 4523788; 488196, 4523568; 487998, 4523568; 487993, 4523369; 488398, 4523368; 488402, 4523784; 488200, 4523788; and excluding land bound by 490173, 4517141; 489923, 4515007; 490360, 4515066; 490413, 4515587; 490818, 4515594; 490970, 4516948; 490173, 4517141.

(H) Land bounded by the following UTM Zone 10, NAD83 coordinates (E, N): 469001, 4533644; 469898, 4533665; 470312, 4532993; 470610, 4532711; 470896, 4532599; 471017, 4532224; 471470, 4531913; 471141, 4531821; 471089, 4531307; 471368, 4530704; 471473, 4530266; 471421, 4529740; 471344, 4529626; 471445, 4529318; 471317, 4529241; 471054, 4529295; 470776, 4528940; 471048, 4528714; 471115, 4528557; 471279, 4528492; 471330, 4528297; 471467, 4528179; 471491, 4528036; 471397, 4527910; 471075, 4527751; 471064, 4527639; 471603, 4526989; 471739, 4526732; 471824, 4526300; 472283, 4526269; 472428, 4526126; 472891, 4525934; 473151, 4525726; 473272, 4525678; 473486, 4525715; 473863, 4525368; 473588, 4525259; 473813, 4524995; 473780, 4524699; 473315, 4524259; 473112, 4523962; 473089, 4523785; 473081, 4523829; 472634, 4523343; 472682, 4523104; 472968, 4522707; 472872, 4522246; 472490, 4522055; 471917, 4521960; 471869, 4521722; 472011, 4521293; 472107, 4521197; 472154, 4520816; 471868, 4520577; 471581, 4520626; 471438, 4520578; 471347, 4520487; 471103, 4520435; 470908, 4520244; 470626, 4520245; 470474, 4520340; 470339, 4520340; 470184, 4520484; 469814, 4520436; 469671, 4520532; 469481, 4520438; 469412, 4520543; 469458, 4520853; 469400, 4521169; 469208, 4521442; 468607, 4521853; 467976, 4522089; 467685, 4522555; 467709, 4523425; 467791, 4523851; 467756, 4523988; 467353, 4523641; 466801, 4522889; 466326, 4522607; 466185, 4522418; 466024, 4522336; 465872, 4522356; 465628, 4522464; 465604, 4522803; 465667, 4523085; 465384, 4523693; 465379, 4523925; 465478, 4524029; 465782, 4524768; 465681, 4524935; 465258, 4525306; 464756, 4525511; 464295, 4525497; 463528, 4525714; 463528, 4525776; 463431, 4525777; 463437, 4525978; 463156, 4525980; 462959, 4526253; 462475, 4526237; 462218, 4526347; 462201, 4526753; 462375, 4527296; 462659, 4527889; 462959, 4527977; 462952, 4527176; 463150, 4527176; 463148, 4526976; 463760, 4526965; 463757, 4527565; 464384, 4527522; 464394, 4528349; 463984, 4528356; 464268, 4528681; 464655, 4529047; 464888, 4529163; 465352, 4529257; 465615, 4529715; 466054, 4529822; 466036, 4530200; 466217, 4530189; 466214, 4529988; 466412, 4529975; 466418, 4530396; 466166, 4530399; 466758, 4530617; 466801, 4530794; 466713, 4531172; 467064, 4531570; 467354, 4531553; 467406, 4532433; 467592, 4532433; 467595, 4532831; 467517, 4532894; 467321, 4533532; 467370, 4533631; 467633, 4533573; 467972, 4533675; 468138, 4533590; 468487, 4533772; 469001, 4533644; and excluding land bound by 464247, 4526979; 464243, 4526789; 463931, 4526787; 463933, 4526512; 464490, 4526582; 464493, 4526789; 464419, 4526790; 464422, 4527161; 464791, 4527168; 464794, 4527349; 464576, 4527350; 464575, 4527266; 464269, 4527260; 464268, 4527168; 464179, 4527167; 464178, 4526980; 464247, 4526979.

(I) Land bounded by the following UTM Zone 10, NAD83 coordinates (E, N): 455502, 4543515; 455979, 4543440; 455949, 4543199; 456532, 4543006; 456520, 4542877; 456996, 4542270; 456663, 4541550; 456450, 4541317; 456744, 4541387; 457077, 4541770; 457161, 4541746; 457041, 4541272; 457122, 4541061; 457108, 4540856; 456834, 4540784; 456675, 4540296; 456831, 4540109; 456813, 4539882; 456891, 4539635; 456581, 4539501; 456552, 4539388; 456398, 4539424; 456034, 4539205; 456174, 4539064; 456146, 4538696; 456335, 4538713; 456307, 4538375; 456574, 4538683; 456517, 4538307; 456672, 4538225; 456769, 4538050; 457109, 4538003; 456743, 4537995; 456630, 4538181; 456504, 4538248; 456495, 4537549; 456758, 4537571; 456767, 4537211; 456823, 4537103; 456985, 4537044; 457236, 4536821; 457359, 4536814; 457435, 4536536; 457687, 4536491; 457795, 4536279; 457977, 4536234; 458116, 4536092; 458120, 4536010; 458173, 4536207; 457949, 4536380; 457913, 4536509; 458029, 4536649; 458362, 4536670; 458348, 4536947; 458508, 4537079; 458458, 4537492; 458648, 4537752; 458815, 4538358; 459031, 4538251; 458863, 4538202; 459038, 4537740; 458940, 4537693; 459018, 4537556; 459140, 4537512; 459090, 4537393; 459285, 4537251; 459171, 4537093; 459318, 4536907; 459271, 4536750; 459311, 4536629; 459677, 4536411; 459998, 4536356; 460020, 4536273; 460258, 4536250; 460100, 4536060; 460394, 4535705; 460438, 4535499; 460583, 4535420; 460669, 4535249; 461139, 4535302; 461375, 4535424; 461223, 4535441; 461170, 4535512; 461304, 4535740; 461224, 4536076; 461409, 4536190; 461761, 4536125; 461890, 4536012; 462164, 4536192; 462400, 4535702; 462453, 4536381; 462283, 4536624; 462376, 4536807; 462528, 4536903; 462747, 4536913; 462639, 4537077; 462662, 4537167; 462864, 4537132; 463071, 4537371; 463360, 4537506; 463513, 4537423; 463537, 4537545; 463819, 4537564; 463789, 4537794; 463873, 4537901; 463911, 4538143; 464062, 4538217; 463948, 4538378; 463972, 4538553; 463836, 4539197; 463866, 4539438; 464084, 4539725; 464060, 4539912; 463923, 4540161; 464011, 4540390; 463985, 4540167; 464117, 4539933; 464145, 4539718; 463922, 4539413; 463899, 4539139; 464092, 4538267; 463992, 4537672; 464044, 4537379; 463853, 4537255; 463832, 4537086; 464631, 4536665; 465153, 4536567; 465566, 4536369; 465907, 4536440; 466002, 4536298; 465963, 4536142; 464771, 4536390; 464360, 4536580; 463888, 4536937; 463558, 4537033; 463456, 4536931; 463404, 4536703; 463298, 4535877; 462814, 4535586; 462437, 4535202; 461999, 4535133; 461819, 4534805; 461793, 4534628; 461868, 4534424; 462083, 4534266; 462285, 4534284; 462375, 4534089; 462577, 4533886; 462601, 4533512; 462543, 4533148; 462470, 4532920; 462368, 4532846; 462319, 4532624; 462037, 4532540; 461883, 4532365; 461706, 4532467; 461375, 4532394; 461043, 4532013; 460890, 4531964; 460585, 4531991; 460508, 4531711; 460227, 4531458; 460226, 4531281; 460149, 4531180; 460022, 4531155; 459741, 4530902; 459586, 4530327; 459171, 4530093; 458924, 4530079; 458516, 4530411; 457933, 4530609; 457603, 4530981; 457167, 4531097; 456938, 4531316; 456826, 4531563; 456576, 4531741; 456121, 4532704; 455827, 4532798; 455525, 4532782; 454460, 4534352; 453583, 4535935; 453594, 4537086; 453376, 4537442; 453188,

4538112; 453182, 4538341; 453306, 4538720; 453521, 4539011; 453755, 4539166; 453860, 4539348; 453865, 4539486; 453570, 4540307; 453680, 4541070; 453403, 4541045; 453022, 4541121; 453057, 4541569; 453343, 4542768; 455050, 4543255; 454980, 4543516; 455158, 4543473; 455502, 4543515.

(J) Land bounded by the following UTM Zone 10, NAD83 coordinates (E, N): 455573, 4557665; 456595, 4557233; 457491, 4557002; 457507, 4556942; 457712, 4556857; 457833, 4556569; 457587, 4556366; 457548, 4555894; 457408, 4555857; 457236, 4555975; 456986, 4555917; 456776, 4555672; 456558, 4555609; 456220, 4555867; 455549, 4555552; 455575, 4555445; 455735, 4555313; 456043, 4555217; 456010, 4554882; 455537, 4554553; 455481, 4554350; 455633, 4554217; 455642, 4554120; 455174, 4553776; 455100, 4553507; 454944, 4553442; 455130, 4553241; 455505, 4553232; 455667, 4553165; 455910, 4553188; 456105, 4553043; 456304, 4553090; 456710, 4553007; 456700, 4552912; 456367, 4552700; 456264, 4552452; 455996, 4552411; 455890, 4552453; 455699, 4552318; 455619, 4552156; 455618, 4551977; 455862, 4551754; 455770, 4551523; 455939, 4551329; 456207, 4551455; 456181, 4551363; 456584, 4551455; 456366, 4551284; 456332, 4551174; 456061, 4551090; 456172, 4550927; 456095, 4550563; 456196, 4550333; 456572, 4550106; 456700, 4550133; 457021, 4549780; 457654, 4550076; 457684, 4549717; 457622, 4549131; 457236, 4547730; 457237, 4547404; 457301, 4547276; 457146, 4547310; 456734, 4547111; 456536, 4547080; 456475, 4547258; 456557, 4547447; 456461, 4547613; 456525, 4547923; 456433, 4548502; 456304, 4548692; 456317, 4548883; 456049, 4549263; 455702, 4549313; 455939, 4548895; 455868, 4548608; 455970, 4548337; 455617, 4548184; 455491, 4548232; 455447, 4547975; 455370, 4547908; 454953, 4547943; 454842, 4548004; 454716, 4548242; 454716, 4548489; 454500, 4548664; 454288, 4548593; 454335, 4548470; 454321, 4547985; 454268, 4548598; 454128, 4548581; 453912, 4548795; 453609, 4548824; 453388, 4549718; 453111, 4550511; 453000, 4551318; 452154, 4554667; 452630, 4554606; 452937, 4554663; 453882, 4555075; 453898, 4555518; 453782, 4555759; 453388, 4556173; 452906, 4556549; 452713, 4556915; 452771, 4557002; 452839, 4557059; 454245, 4557194; 454649, 4557397; 455208, 4558032; 455568, 4557731; 455573, 4557665.

(K) Land bounded by the following UTM Zone 10, NAD83 coordinates (E, N): 452308, 4572704; 452436, 4572639; 452466, 4572478; 452594, 4572380; 452593, 4572251; 452709, 4572186; 452719, 4571864; 452429, 4571834; 452299, 4571739; 451945, 4571742; 451947, 4571903; 451851, 4572000; 451529, 4572035; 451209, 4572231; 451275, 4572359; 451629, 4572356; 451629, 4572453; 452015, 4572417; 452049, 4572546; 452211, 4572705; 452308, 4572704; and excluding land bound by 451854, 4572322; 451724, 4572259; 451723, 4572162; 451884, 4572161; 452012, 4572031; 452205, 4572062; 452111, 4572288; 451854, 4572322.

(L) Land bounded by the following UTM Zone 10, NAD83 coordinates (E, N): 456205, 4578044; 456064, 4577969; 456061, 4577787; 455753, 4577790; 455751, 4577597; 455622, 4577534; 455494, 4577664; 455432, 4577986; 455369, 4578051; 455371, 4578308; 455436, 4578437; 455372, 4578502; 455244, 4578503; 455052, 4578697; 455054, 4578890; 455119, 4578954; 455312, 4578953; 455503, 4578694; 455632, 4578692; 455695, 4578627; 455694, 4578434; 455822, 4578433; 456014, 4578303; 456205, 4578044.

(M) Land bounded by the following UTM Zone 10, NAD83 coordinates (E, N): 455960, 4579462; 455830, 4579334; 455573, 4579337; 455443, 4579209; 455379, 4579274; 455121, 4579212; 455123, 4579405; 455252, 4579532; 455189, 4579597; 455190, 4579790; 455255, 4579854; 455384, 4579853; 455575, 4579594; 455896, 4579527; 455960, 4579462.

(N) Land bounded by the following UTM Zone 10, NAD83 coordinates (E, N): 457874, 4581413; 458079, 4581447; 458223, 4581279; 457979, 4580749; 457790, 4580742; 457785, 4580644; 457587, 4580636; 457587, 4580270; 457766, 4580268; 457766, 4580192; 458131, 4580172; 458127, 4580065; 457768, 4580078; 457768, 4579972; 457582, 4579972; 457583, 4579565; 457386, 4579565; 457384, 4579241; 457053, 4579048; 456672, 4578978; 456476, 4578856; 455983, 4578869; 455952, 4578911; 456035, 4578972; 456220, 4579002; 456346, 4579309; 456254, 4579392; 456306, 4579556; 456162, 4579557; 456257, 4579968; 455928, 4579981; 456135, 4580072; 456187, 4580246; 456085, 4580350; 456230, 4580503; 456004, 4580515; 455922, 4580618; 456262, 4580668; 456333, 4580606; 456487, 4580605; 456457, 4580769; 456602, 4580810; 456664, 4580922; 456623, 4580964; 456479, 4580882; 456397, 4580996; 456017, 4581040; 455988, 4581116; 456305, 4581069; 456368, 4581201; 456499, 4581287; 456943, 4581421; 457116, 4581647; 457678, 4581518; 457874, 4581413.

(O) Land bounded by the following UTM Zone 10, NAD83 coordinates (E, N): 451440, 4582385; 451995, 4582467; 452182, 4582272; 452275, 4582286; 452410, 4582518; 452675, 4582665; 452763, 4582575; 452824, 4582069; 453019, 4582119; 453131, 4582356; 453334, 4582371; 453474, 4582126; 453675, 4582169; 453829, 4582032; 453816, 4581927; 453968, 4581813; 454050, 4581607; 454185, 4581551; 454457, 4580864; 454674, 4580820; 454910, 4580976; 454984, 4580837; 455040, 4580398; 455000, 4579947; 454758, 4579396; 454753, 4578706; 454715, 4578619; 454186, 4578258; 454082, 4577820; 454142, 4577380; 453977, 4577093; 454150, 4576690; 454284, 4576099; 454607, 4575520; 454843, 4575255; 454607, 4574764; 453357, 4574764; 453345, 4574169; 453150, 4573695; 453071, 4573303; 453147, 4572803; 453039, 4572803; 452966, 4572575; 453040, 4572342; 453122, 4572341; 453155, 4572253; 452981, 4572252; 452842, 4572382; 452794, 4572658; 452608, 4572923; 452522, 4573325; 451974, 4573868; 451001, 4574715; 450737, 4574767; 450400, 4574995; 450175, 4575047; 449838, 4575300; 449370, 4574976; 449257, 4574422; 449271, 4574032; 449166, 4573874; 448849, 4573695; 448077, 4573639; 448090, 4573414; 447717, 4573030; 447806, 4572729; 448032, 4572474; 448525, 4572371; 448715, 4572254; 448904, 4572294; 448960, 4572609; 449153, 4572704; 449354, 4572658; 449507, 4572394; 449700, 4571813; 450104, 4571534; 450341, 4571276; 449279, 4571273; 449272, 4570521; 449984, 4570512; 449976, 4569712; 449482, 4569696; 449181, 4569530; 449107, 4569032; 449133, 4568462; 448998, 4568113; 448831, 4567903; 448413, 4567714; 448182, 4567494; 448530, 4567620; 448980, 4567584; 449109, 4567551; 449124, 4567336; 449461, 4567323; 449460, 4567258; 449653, 4567289; 449749, 4567127; 449877, 4567062; 449941, 4567061; 449975, 4567222; 450103, 4567220; 450072, 4567349; 450138, 4567445; 450234, 4567412; 450264, 4567155; 450488,

4566992; 450486, 4566799; 450422, 4566799; 450421, 4566735; 450100, 4566802; 450034, 4566674; 449713, 4566677; 449715, 4566966; 449587, 4567032; 449616, 4566678; 449262, 4566681; 449263, 4566842; 449491, 4567065; 449427, 4567162; 449168, 4566939; 449167, 4566842; 449005, 4566747; 449036, 4566618; 448808, 4566298; 448522, 4566687; 448232, 4566690; 448263, 4566496; 448456, 4566495; 448455, 4566398; 448166, 4566465; 447972, 4566338; 447812, 4566532; 447721, 4567112; 447915, 4567207; 448110, 4567433; 447749, 4567251; 447110, 4567170; 446698, 4566789; 446907, 4566865; 447160, 4566770; 447222, 4566685; 447588, 4566672; 447597, 4566507; 447750, 4566311; 448078, 4566216; 448078, 4566164; 447996, 4566165; 447862, 4566217; 447841, 4566104; 447973, 4565877; 447910, 4565651; 448074, 4565506; 448053, 4565455; 447869, 4565569; 447878, 4565363; 448069, 4564848; 448008, 4564869; 447841, 4564551; 447529, 4564649; 447534, 4564290; 447278, 4564343; 447257, 4564439; 447191, 4564454; 445925, 4564339; 445417, 4564412; 445773, 4564052; 445763, 4563641; 445838, 4563543; 445844, 4563331; 445792, 4563258; 445465, 4563161; 445394, 4562888; 445239, 4562765; 445082, 4562312; 444868, 4562058; 444661, 4561943; 444663, 4562045; 444887, 4562380; 444958, 4562365; 445032, 4562466; 445035, 4562796; 445388, 4563228; 445323, 4563536; 445141, 4563709; 444668, 4563411; 444668, 4563505; 443107, 4563531; 441528, 4563448; 439934, 4563561; 439936, 4571676; 439403, 4571674; 439052, 4572359; 438502, 4572727; 438421, 4573035; 438439, 4573273; 438305, 4573432; 438202, 4573768; 438070, 4573829; 437835, 4573823; 437621, 4573607; 437223, 4573853; 437028, 4574202; 436829, 4574956; 436884, 4575719; 437212, 4577149; 437256, 4577783; 437587, 4578193; 437736, 4578689; 437808, 4578740; 438192, 4578749; 438513, 4578649; 439178, 4578611; 439400, 4578530; 440218, 4577545; 440343, 4577484; 441374, 4577465; 441890, 4577750; 442367, 4577906; 442654, 4577852; 443305, 4577560; 443967, 4577639; 444314, 4577783; 444429, 4577905; 444481, 4578139; 444312, 4578929; 444046, 4579431; 443965, 4579729; 444010, 4580245; 444408, 4580692; 445099, 4581090; 445112, 4581426; 445246, 4581682; 445423, 4581747; 445529, 4582058; 445449, 4582429; 445604, 4582607; 445989, 4582833; 446344, 4582955; 446989, 4582812; 447739, 4582973; 448294, 4582788; 448672, 4582415; 449044, 4582279; 449217, 4582360; 449807, 4582926; 450234, 4583122; 450813, 4582747; 451278, 4582613; 451440, 4582385; and excluding land bound by 445335, 4567639; 445337, 4567283; 445746, 4567289; 445738, 4568099; 446147, 4568104; 446140, 4568517; 445328, 4568490; 445335, 4567639; and excluding land bound by 443475, 4565232; 443477, 4564806; 444690, 4564825; 444696, 4565268; 443879, 4565243; 443848, 4565645; 443454, 4565632; 443475, 4565232; and excluding land bound by 445329, 4563814; 445417, 4563660; 445435, 4564064; 445228, 4564051; 445242, 4564355; 445005, 4564085; 445220, 4564001; 445329, 4563814.

(P) Land bounded by the following UTM Zone 10, NAD83 coordinates (E, N): 443594, 4640167; 443682, 4639751; 443989, 4639670; 443974, 4639475; 443726, 4639588; 443509, 4639901; 443458, 4640158; 443594, 4640167.

(Q) Land bounded by the following UTM Zone 10, NAD83 coordinates (E, N): 436410, 4647259; 436506, 4647201; 437524, 4647083; 438127, 4646825; 438470, 4646502; 438574, 4646080; 438726, 4645927; 439125, 4645705; 439151, 4645479; 439434, 4645173; 439751, 4644981; 439616, 4644743; 439620, 4644628; 439386, 4644335; 439225, 4644008; 439077, 4643880; 438937, 4643386; 438493, 4643291; 437997, 4642920; 437990, 4642739; 437701, 4642136; 437514, 4641882; 436949, 4641347; 436968, 4641283; 437051, 4641282; 437356, 4641453; 437652, 4641479; 437679, 4640944; 437972, 4640747; 437207, 4639721; 436905, 4639601; 436808, 4639293; 436646, 4639120; 436450, 4638708; 436450, 4638509; 436527, 4638362; 436767, 4638157; 436840, 4638473; 437324, 4639038; 437647, 4639559; 437982, 4639897; 438456, 4639771; 438984, 4639211; 439295, 4639023; 439706, 4638967; 440017, 4638814; 441064, 4639010; 441305, 4639149; 441401, 4639864; 441834, 4640404; 442098, 4640521; 442299, 4640349; 442485, 4639806; 442652, 4639681; 442645, 4639785; 442690, 4639760; 442752, 4639528; 442966, 4639241; 442987, 4639064; 443106, 4638893; 443384, 4638745; 443678, 4638706; 443746, 4638610; 444221, 4638708; 444332, 4638621; 444568, 4637877; 444562, 4637120; 444121, 4637120; 444375, 4636572; 444155, 4636556; 443782, 4636642; 443547, 4636736; 443534, 4637031; 443446, 4637220; 443275, 4637339; 443076, 4637358; 442696, 4637646; 442333, 4638239; 441897, 4638670; 441666, 4638655; 441585, 4638438; 441028, 4638440; 441007, 4638216; 440927, 4638260; 440957, 4638157; 440668, 4638398; 440514, 4638427; 440471, 4638519; 440280, 4638585; 440270, 4638294; 440178, 4638199; 440066, 4638205; 440311, 4638134; 440393, 4638362; 440486, 4638366; 440529, 4638272; 440448, 4638128; 440598, 4638032; 440706, 4637819; 440837, 4637764; 440830, 4637560; 440549, 4637664; 440637, 4637486; 440597, 4637260; 440384, 4637578; 440228, 4637382; 439953, 4637264; 439778, 4637299; 439616, 4637150; 439365, 4637282; 439432, 4637124; 439342, 4636943; 439572, 4636946; 439486, 4636776; 439776, 4636690; 439588, 4636434; 439778, 4636249; 439645, 4636092; 439826, 4635982; 439913, 4635669; 439818, 4635536; 439538, 4635313; 439258, 4635418; 439075, 4635414; 438669, 4635061; 438395, 4635037; 438376, 4635158; 438220, 4634978; 438064, 4634923; 438036, 4634797; 437469, 4634700; 437127, 4634826; 436684, 4634130; 436729, 4634124; 436864, 4633459; 437068, 4633108; 437145, 4632703; 437415, 4632125; 437698, 4631945; 437818, 4631776; 438187, 4631580; 438547, 4631220; 438735, 4631131; 438880, 4630692; 439251, 4630474; 438660, 4629513; 438264, 4629209; 438326, 4629064; 438563, 4629073; 438449, 4629020; 438424, 4628917; 438413, 4628548; 438477, 4628458; 438848, 4628498; 439140, 4628391; 439489, 4628732; 439764, 4628881; 440075, 4628707; 440241, 4628513; 440242, 4628928; 440537, 4628988; 440598, 4629566; 440656, 4629615; 441011, 4629409; 441447, 4629284; 441676, 4628526; 441492, 4628204; 441156, 4628091; 440881, 4627876; 440595, 4627775; 440471, 4627530; 440493, 4627117; 440381, 4626966; 440104, 4626815; 439763, 4626249; 439321, 4625970; 439201, 4625800; 439197, 4625508; 439021, 4625143; 439007, 4624915; 438753, 4624645; 438699, 4624444; 438701, 4624083; 438853, 4623827; 438902, 4623473; 439093, 4622971; 438848, 4622754; 438504, 4622195; 438454, 4621725; 438564, 4621451; 438523, 4621144; 438582, 4620934; 438331, 4620461; 438379, 4620191; 438291, 4619757; 438147, 4619548; 437984, 4619068; 437727, 4618928; 437630, 4618670; 437450, 4618456; 437321, 4618118; 437358, 4617705; 437047, 4617238; 436623, 4616878; 436522, 4616597; 436163, 4616276; 436052, 4615966; 435886,

4615796; 435810, 4615463; 435854, 4615271; 435307, 4614422; 435234, 4613966; 435268, 4613809; 435203, 4613670; 434912, 4613434; 434775, 4612908; 434643, 4612799; 434272, 4613002; 434166, 4613004; 433297, 4612139; 433001, 4612098; 432659, 4611831; 432158, 4611851; 431913, 4611998; 432405, 4612026; 432606, 4612468; 433221, 4612679; 433254, 4613107; 433367, 4613443; 433328, 4613870; 433371, 4613972; 433739, 4614197; 433890, 4614368; 434008, 4614640; 433949, 4615112; 434142, 4615476; 434210, 4615766; 434293, 4615801; 434384, 4615677; 434429, 4615779; 434528, 4616456; 435007, 4616854; 435363, 4616958; 435430, 4617236; 435430, 4617530; 435244, 4617264; 434775, 4616997; 434907, 4617571; 435134, 4617977; 435262, 4618457; 435311, 4619129; 435276, 4620707; 435176, 4620840; 434459, 4620895; 434166, 4620993; 434122, 4621066; 434216, 4621288; 434814, 4622022; 435089, 4622184; 435580, 4622820; 435650, 4622970; 435603, 4623262; 435090, 4624105; 434835, 4624250; 434477, 4624608; 434378, 4625144; 434408, 4625915; 434301, 4626375; 434199, 4626293; 434001, 4626621; 433788, 4626560; 433701, 4626649; 433696, 4627501; 433811, 4627714; 433805, 4628122; 434053, 4628100; 434343, 4628273; 434414, 4628467; 434621, 4628483; 434836, 4628682; 435213, 4628728; 435389, 4628827; 436146, 4629489; 435719, 4629457; 435519, 4629490; 435530, 4629542; 435383, 4629595; 435369, 4629664; 435646, 4629768; 435762, 4630197; 435735, 4630584; 435787, 4630661; 436015, 4630572; 436055, 4630217; 435906, 4629759; 436004, 4629635; 436281, 4629623; 436237, 4629553; 436602, 4629706; 436689, 4629642; 436900, 4629650; 436699, 4630227; 436460, 4630486; 436152, 4630674; 435295, 4630680; 435016, 4630746; 434684, 4631211; 435002, 4631697; 435446, 4631941; 435504, 4632049; 435408, 4633638; 435031, 4634080; 434960, 4634517; 435844, 4634539; 435831, 4636451; 436079, 4637011; 435830, 4636966; 435587, 4637437; 435328, 4637644; 435184, 4637678; 434930, 4637590; 434690, 4637410; 433678, 4637163; 433459, 4636992; 433275, 4637006; 433209, 4636786; 433407, 4636250; 433164, 4635818; 432541, 4635742; 432356, 4635663; 432245, 4635561; 432179, 4635336; 431995, 4635119; 431877, 4634851; 431417, 4634844; 431416, 4634597; 430996, 4634607; 430994, 4634452; 430608, 4634455; 430533, 4634635; 430523, 4635421; 430379, 4635908; 430137, 4636167; 429849, 4636186; 429393, 4636602; 429385, 4636695; 429870, 4637243; 429997, 4637483; 430392, 4637865; 430423, 4638257; 430984, 4638488; 431315, 4638859; 431676, 4639058; 431756, 4639256; 431911, 4640772; 431846, 4641038; 431986, 4641666; 431896, 4642449; 432115, 4643508; 432288, 4643685; 432734, 4644856; 432790, 4645242; 432738, 4645388; 433040, 4645627; 433181, 4645963; 433561, 4646104; 433680, 4646234; 434059, 4646959; 434609, 4647467; 434722, 4647481; 435195, 4647311; 435511, 4647409; 435356, 4647211; 435278, 4647199; 435326, 4647184; 435524, 4647412; 435874, 4647520; 436410, 4647259; and excluding land bound by 436390, 4647237; 436444, 4647164; 436494, 4647192; 436443, 4647169; 436390, 4647237; and excluding land bound by 436894, 4647174; 436929, 4647154; 437021, 4647112; 436894, 4647174; and excluding land bound by 437127, 4647118; 437027, 4647111; 437358, 4647063; 437127, 4647118; and excluding land bound by 435187, 4647229; 435091, 4647341; 435106, 4647312; 435187, 4647229; and excluding land bound by 437558, 4647016; 437680, 4646994; 437581, 4647019; 437558, 4647016; and excluding land bound by 433201, 4637706; 433199, 4637504; 432999, 4637507; 432995, 4637106; 433199, 4637104; 433200, 4637301; 433604, 4637300; 433606, 4637702; 433201, 4637706; and excluding land bound by 431835, 4636064; 431830, 4635659; 432234, 4635667; 432239, 4636063; 431835, 4636064.

(iii) Note: Map of Western Klamath/Siskiyou Mountains Unit follows:

Critical Habitat for Northern Spotted Owl (*Strix occidentalis caurina*)

Unit: Western Klamath/Siskiyou Mountains, California

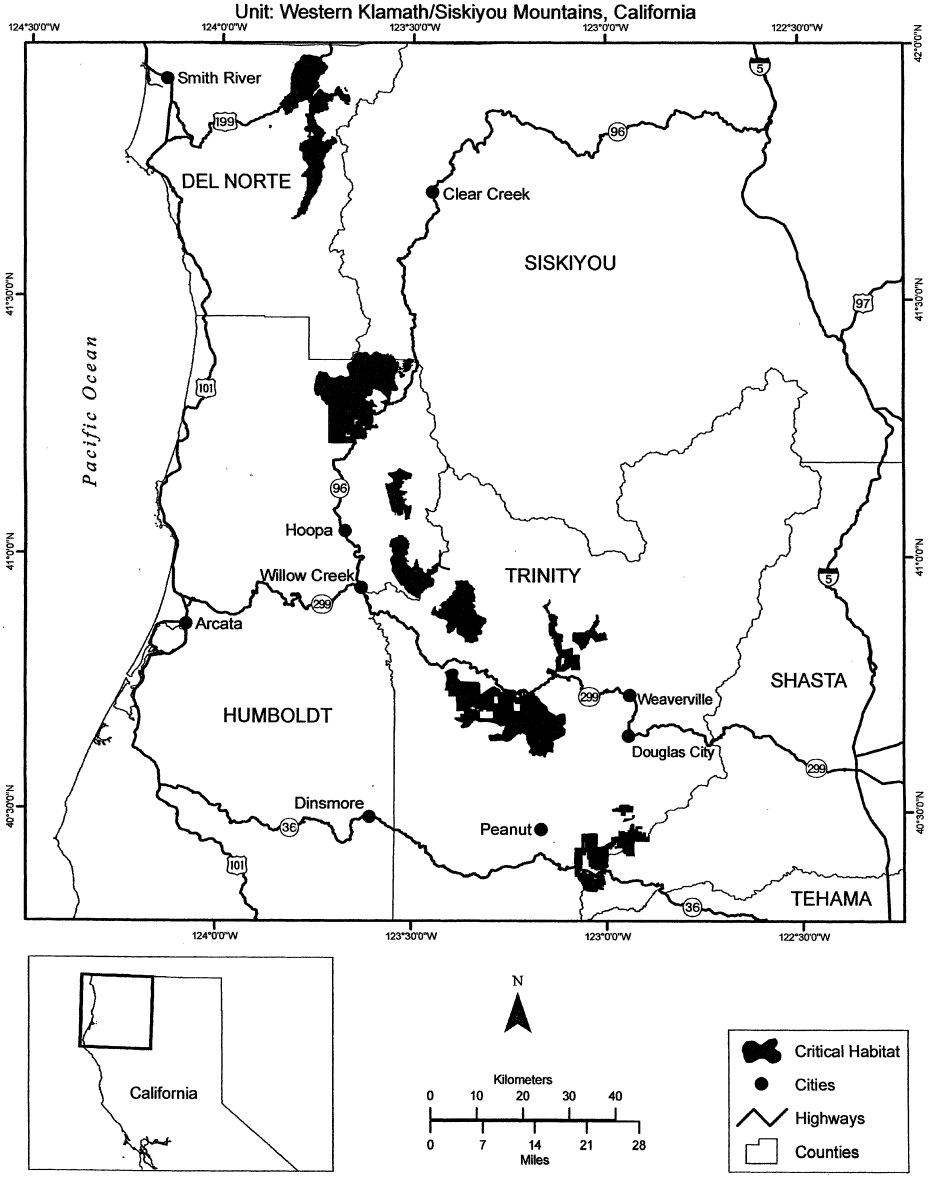

(32) Scott and Salmon Mountains Unit (Unit 25). Siskiyou County, California. Josephine County, Oregon.

(i) The Scott and Salmon Mountains Unit is a total of 242, 200 ac (98, 100 ha), including 242, 000 ac (98, 000 ha) in Siskiyou County, California, and 200 ac (100 ha) in Josephine County, Oregon, and is comprised of lands managed by the Klamath National Forest.

(ii) From USGS 1:24, 000 scale quadrangles Boulder Peak, Cecilville, Clear Creek, Deadman Peak, Deadman Point, Dillon Mountain, Dutch Creek, Eaton Peak, English Peak, Etna, Figurehead Mountain, Forks of

Salmon, Grasshopper Ridge, Grayback Mountain, Grider Valley, Hamburg, Horse Creek, Huckleberry Mountain, Indian Creek Baldy, Kangaroo Mountain, McKinley Mountain, Medicine Mountain, Orleans Mountain, Russell Peak, Sawyers Bar, Scott Bar, Seiad Valley, Slater Butte, Somes Bar, Tanners Peak, Ukonom Lake, Ukonom Mountain, and Yellow Dog Peak.

(A) Land bounded by the following UTM Zone 10, NAD83 coordinates (E, N): 508489, 4571053; 508477, 4570444; 508369, 4570445; 508166, 4570010; 507733, 4569827; 507210, 4569980; 506822, 4569971; 507271, 4570441; 507359, 4570611; 507278, 4571277; 507562, 4572143; 508351, 4573063; 508453, 4573063; 508322, 4572458; 508474, 4572299; 508489, 4571053.

(B) Land bounded by the following UTM Zone 10, NAD83 coordinates (E, N): 477962, 4575302; 479301, 4575319; 479119, 4575219; 479037, 4574958; 478530, 4574924; 477917, 4574740; 477753, 4574487; 477736, 4574347; 477413, 4574027; 477228, 4573941; 477144, 4573977; 477058, 4574153; 476237, 4574397; 475703, 4574401; 475559, 4574105; 474937, 4574363; 474730, 4574377; 474664, 4574688; 474052, 4575221; 473764, 4575874; 477505, 4575881; 477502, 4575305; 477962, 4575302.

(C) Land bounded by the following UTM Zone 10, NAD83 coordinates (E, N): 483017, 4580952; 483163, 4580961; 483432, 4580799; 483506, 4580683; 483668, 4580718; 483862, 4580643; 484469, 4580892; 484740, 4580890; 484940, 4580564; 485353, 4580399; 485746, 4579902; 486325, 4579660; 486668, 4579431; 486878, 4579107; 487102, 4578910; 487440, 4578845; 487944, 4578950; 488378, 4578873; 488599, 4578752; 489191, 4578140; 489462, 4577485; 488441, 4576889; 488118, 4576635; 487852, 4576615; 487467, 4576711; 486800, 4576754; 486429, 4576214; 486142, 4575497; 485847, 4575439; 485304, 4574939; 484998, 4574775; 484913, 4574776; 484912, 4574908; 484815, 4574908; 484813, 4574560; 484711, 4574562; 484712, 4574507; 484568, 4574545; 483428, 4574397; 482463, 4574449; 481790, 4574805; 481643, 4574960; 481015, 4575061; 480749, 4575314; 482143, 4575300; 482162, 4577781; 482223, 4577781; 482209, 4580721; 482560, 4580798; 482761, 4580932; 483017, 4580952.

(D) Land bounded by the following UTM Zone 10, NAD83 coordinates (E, N): 468107, 4581581; 468004, 4581424; 467728, 4581415; 467693, 4581203; 467570, 4581090; 467371, 4580501; 467996, 4580679; 468109, 4580627; 468299, 4580360; 468829, 4580202; 468676, 4580211; 468394, 4579537; 468276, 4579343; 468084, 4579200; 467662, 4579215; 467237, 4579134; 466880, 4579224; 466748, 4579324; 466525, 4579709; 466124, 4580062; 465898, 4580621; 465749, 4581219; 465949, 4581936; 466201, 4582019; 466260, 4581788; 466622, 4581583; 466780, 4581582; 466914, 4581623; 467194, 4581889; 468116, 4582408; 468401, 4582121; 468502, 4581892; 468414, 4581703; 468107, 4581581.

(E) Land bounded by the following UTM Zone 10, NAD83 coordinates (E, N): 503822, 4585764; 502246, 4585875; 502255, 4584311; 500700, 4584344; 500727, 4582749; 502270, 4582759; 502255, 4584311; 503817, 4584192; 503822, 4585764; 505406, 4585730; 505379, 4584096; 504600, 4584145; 504604, 4583454; 504216, 4583291; 504066, 4582765; 503793, 4582510; 503826, 4581764; 503084, 4581431; 502923, 4581324; 502844, 4581120; 502723, 4581014; 502360, 4580888; 502279, 4580887; 502179, 4581097; 501887, 4581210; 500709, 4581263; 500646, 4579687; 501843, 4579615; 501843, 4579529; 501426, 4579528; 500115, 4577352; 500397, 4576603; 500561, 4576423; 501073, 4576207; 501213, 4575763; 501403, 4575486; 502419, 4574921; 501972, 4574651; 501925, 4574214; 501684, 4574110; 501637, 4573918; 501308, 4573910; 501246, 4573522; 501498, 4573296; 501776, 4573171; 502024, 4573191; 502317, 4573025; 502732, 4573102; 502866, 4573035; 502974, 4572903; 503027, 4572625; 503225, 4572357; 503290, 4572051; 502744, 4571703; 502157, 4571457; 501812, 4571237; 501686, 4571102; 501617, 4570736; 501257, 4570080; 500740, 4569652; 500355, 4569184; 499993, 4569125; 499999, 4568875; 499809, 4568601; 499678, 4568547; 500169, 4567974; 500226, 4567826; 500119, 4567224; 500216, 4567058; 500087, 4566811; 500179, 4566253; 500157, 4566037; 500014, 4565775; 499821, 4565697; 499485, 4565388; 499172, 4565287; 498992, 4565068; 498920, 4564745; 498773, 4564612; 498804, 4564485; 498733, 4564421; 498722, 4564273; 498562, 4564114; 498631, 4564013; 498620, 4563488; 498225, 4563493; 498178, 4563403; 497832, 4563397; 497771, 4563294; 497568, 4563260; 497568, 4562863; 497367, 4562857; 497367, 4562191; 497054, 4562205; 496556, 4561971; 496080, 4561939; 496275, 4561574; 496239, 4561099; 495961, 4560734; 495598, 4560588; 495306, 4560600; 494942, 4560795; 494760, 4561038; 494687, 4561392; 494310, 4561148; 494159, 4560938; 493827, 4561121; 493519, 4561191; 493532, 4561565; 493920, 4561521; 493867, 4562088; 492956, 4562746; 491632, 4563244; 491602, 4562465; 491684, 4561614; 491937, 4561362; 491688, 4560522; 491692, 4559831; 491295, 4558938; 490896, 4558612; 490259, 4557905; 489871, 4557765; 489418, 4557934; 489418, 4557794; 489067, 4557422; 488806, 4557280; 488727, 4557848; 488800, 4558164; 488304, 4558217; 487186, 4557750; 487129, 4557227; 487200, 4556998; 487025, 4556897; 486544, 4556808; 485796, 4556874; 485724, 4556675; 485514, 4556549; 484717, 4556358; 483877, 4556031; 483349, 4555907; 483056, 4555945; 483023, 4556052; 482702, 4556375; 482555, 4556426; 482434, 4556925; 481944, 4557080; 481904, 4557319; 481569, 4557615; 481509, 4558218; 481396, 4558385; 481551, 4558595; 481694, 4559133; 481662, 4559352; 481961, 4559379; 481978, 4559566; 482201, 4559768; 482841, 4559944; 483284, 4560340; 483364, 4560231; 483555, 4560190; 483878, 4559910; 484076, 4559978; 484586, 4559803; 485435, 4559121; 485730, 4559569; 485952, 4560269; 486339, 4560851; 486391, 4561178; 486592, 4561342; 486810, 4561335; 486967, 4561466; 486495, 4561845; 486032, 4561891; 485902, 4562236; 485924, 4562824; 485770, 4562959; 485593, 4562961; 485525, 4563156; 485830, 4563154; 486118, 4563713; 486399, 4564026; 485906, 4564578; 485498, 4564755; 485103, 4565416; 485543, 4565414; 485543, 4565615; 485251, 4565617; 485252, 4565721; 485438, 4565819; 485448, 4566121; 485546, 4566124; 485542, 4566220; 485651, 4566229; 485729, 4566417; 485685, 4566591; 485542, 4566317; 485445, 4566319; 485444, 4566200; 485143, 4566132; 485138, 4565921; 485045, 4565923; 485041, 4565700; 484687, 4565780; 484368, 4566112; 484315, 4566513; 484362, 4567124; 484450, 4567399; 484124, 4568387; 484278, 4568981; 484456, 4568952; 484700, 4569063; 484947, 4568996; 485500, 4569072; 486078, 4568948; 486311, 4568758; 487084, 4568997; 487603,

4568711; 487671, 4568827; 487847, 4568914; 488943, 4568901; 489434, 4568824; 489434, 4568732; 488941, 4568363; 489357, 4568102; 489473, 4568089; 489753, 4568295; 489581, 4568441; 489761, 4568835; 489943, 4568702; 489977, 4568738; 489891, 4568815; 490101, 4569115; 490978, 4569392; 491268, 4569582; 491334, 4570063; 491057, 4570502; 491543, 4570877; 492742, 4571505; 493024, 4571928; 493189, 4571935; 493184, 4571705; 493545, 4571704; 493549, 4571950; 493663, 4571947; 493665, 4572136; 493750, 4572138; 493751, 4572313; 493946, 4572574; 494124, 4572631; 494197, 4572728; 494193, 4573120; 494460, 4573495; 494962, 4573851; 494910, 4573981; 494572, 4574095; 494960, 4574127; 494951, 4574599; 494850, 4574601; 494854, 4574983; 495016, 4574984; 495016, 4575056; 495193, 4575048; 495568, 4574890; 495734, 4574958; 495868, 4575184; 495860, 4575330; 496015, 4575591; 495891, 4575681; 495876, 4575907; 495990, 4576005; 496208, 4576510; 496350, 4576655; 496447, 4577047; 496455, 4577427; 496577, 4577605; 496641, 4577633; 496660, 4577586; 496878, 4577960; 497004, 4578015; 497115, 4578284; 497009, 4578312; 496998, 4578522; 497135, 4578571; 497230, 4578698; 497356, 4578698; 497418, 4579113; 497257, 4579113; 497402, 4579294; 497354, 4579504; 497592, 4579613; 497740, 4579793; 498004, 4579950; 498307, 4580373; 498339, 4580510; 498288, 4580594; 498367, 4580845; 498581, 4581014; 498807, 4581581; 498914, 4581649; 499176, 4581658; 499356, 4581934; 499431, 4582261; 499765, 4582547; 499904, 4582941; 499904, 4583102; 499723, 4583628; 499081, 4583829; 498697, 4584118; 498290, 4583939; 498217, 4588946; 498453, 4588995; 498722, 4589270; 499904, 4589402; 500446, 4589232; 500804, 4589031; 500878, 4588907; 501316, 4588675; 501679, 4588606; 502086, 4588756; 502306, 4588508; 502856, 4588310; 503040, 4588305; 503289, 4588427; 503678, 4588484; 503827, 4588598; 503822, 4585764; and excluding land bound by 497949, 4576786; 499535, 4576749; 499530, 4577479; 497941, 4577487; 497949, 4576786; and excluding land bound by 497609, 4576123; 497570, 4575857; 497449, 4575880; 497080, 4574110; 497835, 4574066; 497960, 4574530; 497794, 4574568; 497993, 4575710; 498300, 4575702; 498447, 4576706; 497727, 4576702; 497609, 4576123; and excluding land bound by 499141, 4575890; 499146, 4575502; 499530, 4575497; 499534, 4575894; 499141, 4575890; and excluding land bound by 493049, 4571721; 492959, 4571722; 492957, 4571565; 492858, 4571565; 492858, 4571299; 493033, 4571286; 493049, 4571721; and excluding land bound by 491918, 4568272; 492024, 4567335; 491920, 4567313; 491937, 4567136; 492373, 4567198; 492355, 4567387; 492222, 4567365; 492099, 4568298; 491918, 4568272; and excluding land bound by 486864, 4566981; 487691, 4568045; 487539, 4568162; 487048, 4567529; 486759, 4567464; 486674, 4567338; 486911, 4567347; 486675, 4567062; 486864, 4566981; and excluding land bound by 489432, 4567814; 489622, 4567746; 489627, 4567930; 489228, 4568079; 489214, 4567902; 489432, 4567814; and excluding land bound by 490068, 4567815; 490148, 4567743; 490233, 4567822; 490159, 4567896; 490068, 4567815; and excluding land bound by 490911, 4567293; 491186, 4567403; 491018, 4567656; 490870, 4567598; 490983, 4567392; 490911, 4567293; and excluding land bound by 486485, 4563107; 486485, 4562702; 486884, 4562704; 486888, 4563102; 486485, 4563107; and excluding land bound by 484927, 4558109; 485070, 4557153; 485454, 4557196; 485307, 4557518; 485665, 4557520; 485519, 4557997; 485080, 4557997; 485054, 4558107; 484927, 4558109.

(F) Land bounded by the following UTM Zone 10, NAD83 coordinates (E, N): 495692, 4600445; 495724, 4597336; 497313, 4597306; 497328, 4595734; 496494, 4595741; 496473, 4596207; 496334, 4596522; 496035, 4596456; 495441, 4596709; 494896, 4596703; 494122, 4597071; 494110, 4598876; 494426, 4599266; 494948, 4599347; 495145, 4599665; 495231, 4600074; 495450, 4600424; 495693, 4600609; 495692, 4600445.

(G) Land bounded by the following UTM Zone 10, NAD83 coordinates (E, N): 495695, 4601245; 495694, 4601044; 495198, 4600920; 495087, 4600943; 495117, 4601077; 495230, 4601185; 495357, 4601193; 495531, 4601359; 495695, 4601413; 495695, 4601245.

(H) Land bounded by the following UTM Zone 10, NAD83 coordinates (E, N): 468396, 4610664; 468452, 4610534; 468604, 4610569; 469168, 4610436; 469231, 4610517; 469569, 4610581; 469889, 4610314; 470048, 4610326; 470270, 4609960; 470446, 4609363; 470670, 4609153; 470945, 4608480; 468546, 4608460; 468536, 4606489; 468100, 4606485; 468100, 4606059; 468533, 4606072; 468506, 4600468; 468717, 4599520; 467895, 4599524; 468107, 4598662; 468119, 4597898; 467318, 4597901; 467332, 4597090; 463681, 4597150; 463700, 4593907; 463290, 4593904; 463251, 4592297; 467749, 4592297; 468059, 4591754; 468510, 4591564; 469433, 4591795; 469580, 4591747; 470103, 4591424; 469933, 4591057; 470023, 4590920; 470312, 4590817; 469614, 4590325; 468860, 4590141; 468640, 4590160; 468406, 4590007; 467913, 4590079; 467668, 4590178; 466947, 4590101; 466683, 4590001; 466457, 4589632; 466197, 4588986; 465983, 4588664; 465825, 4587677; 465070, 4587312; 464695, 4586637; 464120, 4585953; 463948, 4585902; 463714, 4586029; 463605, 4585991; 463588, 4585803; 463355, 4585283; 463329, 4584799; 462464, 4584794; 461484, 4584565; 461401, 4584521; 461357, 4584391; 461434, 4584139; 461268, 4584088; 461000, 4584243; 460975, 4584372; 460744, 4584496; 460813, 4584729; 460737, 4585102; 460812, 4585849; 460962, 4585808; 461233, 4585934; 461950, 4586520; 462053, 4586544; 462258, 4586417; 462516, 4586469; 462799, 4586383; 462758, 4586908; 462599, 4587026; 462741, 4587195; 462662, 4587268; 462611, 4587520; 462714, 4587809; 463085, 4587980; 463246, 4587973; 463529, 4588076; 463700, 4587949; 463953, 4587915; 464043, 4587795; 464286, 4587904; 464643, 4587828; 464814, 4587947; 465063, 4588728; 465039, 4588898; 464958, 4588951; 464610, 4589002; 464197, 4588650; 463919, 4588876; 463634, 4588936; 463252, 4589239; 462910, 4589235; 462599, 4589318; 462441, 4589284; 462339, 4589183; 462144, 4589186; 461985, 4589228; 461869, 4589350; 461564, 4589886; 461504, 4590402; 461142, 4590677; 461074, 4590812; 461174, 4590895; 461081, 4591262; 461114, 4591380; 461005, 4591594; 460970, 4592202; 460542, 4591950; 460277, 4592033; 460024, 4591990; 460221, 4592572; 460178, 4592793; 460252, 4592949; 460178, 4593187; 460394, 4593636; 460381, 4593994; 460449, 4594261; 460408, 4594410; 459660, 4594429; 459157, 4594657; 458830, 4594658; 458721, 4594528; 458238, 4594594; 458106, 4594657; 458004, 4594850; 457878, 4594849; 457708, 4594974; 457767, 4595175; 457309, 4595029; 456994, 4595100; 457422, 4595268; 457824, 4595866; 457856,

4596103; 457650, 4596360; 457630, 4596632; 457457, 4596591; 457169, 4596669; 456692, 4597068; 457298, 4597317; 457590, 4597310; 458107, 4597689; 458190, 4597640; 458432, 4597718; 458632, 4597636; 458876, 4597634; 459099, 4597721; 459290, 4597643; 459419, 4597660; 459526, 4597905; 459468, 4598213; 459346, 4598352; 459349, 4598546; 459214, 4598639; 459057, 4599248; 459033, 4599646; 458895, 4599923; 458820, 4600396; 458608, 4600623; 458596, 4600802; 458654, 4600997; 458926, 4601177; 459022, 4601477; 459381, 4601919; 459744, 4601933; 460167, 4602038; 460164, 4602730; 460020, 4603130; 460197, 4603321; 460330, 4603871; 460164, 4604078; 459944, 4604574; 459246, 4605435; 459305, 4606009; 459183, 4606635; 459199, 4606959; 459474, 4607366; 459833, 4607320; 460065, 4607517; 460598, 4607508; 460797, 4607575; 461059, 4607517; 461161, 4607599; 461297, 4608157; 461432, 4608443; 461600, 4608656; 461569, 4608954; 461922, 4609074; 462139, 4609261; 462500, 4609807; 462841, 4609907; 463038, 4610136; 463640, 4610085; 463942, 4610132; 465108, 4610980; 465600, 4610779; 465761, 4610641; 466088, 4610603; 466929, 4610924; 467494, 4611026; 467823, 4611193; 467943, 4611172; 468044, 4610955; 468328, 4610871; 468396, 4610664.

(I) Land bounded by the following UTM Zone 10, NAD83 coordinates (E, N): 510218, 4615658; 510209, 4614848; 511838, 4614866; 511683, 4614481; 511451, 4614424; 511156, 4614501; 510711, 4614376; 510640, 4614259; 510250, 4614050; 508609, 4614056; 508622, 4616037; 510223, 4616061; 510218, 4615658.

(J) Land bounded by the following UTM Zone 10, NAD83 coordinates (E, N): 507019, 4617937; 508611, 4618043; 508627, 4616437; 507029, 4616428; 507019, 4617937.

(K) Land bounded by the following UTM Zone 10, NAD83 coordinates (E, N): 507019, 4617937; 505450, 4617970; 505441, 4619537; 506999, 4619540; 507019, 4617937.

(L) Land bounded by the following UTM Zone 10, NAD83 coordinates (E, N): 503865, 4619573; 503859, 4617987; 502260, 4618001; 502270, 4618391; 501520, 4618395; 501527, 4618792; 502278, 4618798; 502296, 4619575; 503865, 4619573.

(M) Land bounded by the following UTM Zone 10, NAD83 coordinates (E, N): 505422, 4621109; 505441, 4619537; 503865, 4619573; 503889, 4621119; 505422, 4621109.

(N) Land bounded by the following UTM Zone 10, NAD83 coordinates (E, N): 502296, 4619575; 500713, 4619575; 500726, 4620950; 500995, 4621031; 501997, 4621039; 501997, 4621131; 502298, 4621126; 502296, 4619575.

(O) Land bounded by the following UTM Zone 10, NAD83 coordinates (E, N): 506999, 4619540; 506984, 4621145; 508581, 4621264; 508593, 4619649; 506999, 4619540.

(P) Land bounded by the following UTM Zone 10, NAD83 coordinates (E, N): 510217, 4622824; 510230, 4621226; 508581, 4621264; 508558, 4622858; 510217, 4622824.

(Q) Land bounded by the following UTM Zone 10, NAD83 coordinates (E, N): 510217, 4622824; 510217, 4624432; 511829, 4624477; 511817, 4622857; 510217, 4622824.

(R) Land bounded by the following UTM Zone 10, NAD83 coordinates (E, N): 508558, 4622858; 506973, 4622750; 506984, 4621145; 505422, 4621109; 505353, 4622694; 505771, 4622707; 505735, 4623507; 505325, 4623477; 505353, 4622694; 503813, 4622697; 503737, 4624275; 505287, 4624248; 505237, 4625265; 505903, 4625252; 505896, 4626857; 507537, 4626810; 507535, 4626617; 507635, 4626617; 507635, 4626422; 507738, 4626424; 507735, 4626029; 507444, 4626027; 507443, 4625239; 506750, 4625237; 506957, 4624405; 508548, 4624449; 508558, 4622858; and excluding land bound by 506102, 4624891; 506099, 4624985; 505677, 4624972; 505687, 4624801; 506105, 4624824; 506102, 4624891.

(S) Land bounded by the following UTM Zone 10, NAD83 coordinates (E, N): 504356, 4626858; 504345, 4625285; 503709, 4625292; 503737, 4624275; 502193, 4624286; 502163, 4625322; 502793, 4625308; 502810, 4626887; 504356, 4626858.

(T) Land bounded by the following UTM Zone 10, NAD83 coordinates (E, N): 501260, 4626880; 501247, 4625337; 499662, 4625355; 499631, 4626914; 501260, 4626880.

(U) Land bounded by the following UTM Zone 10, NAD83 coordinates (E, N): 505905, 4628446; 505896, 4626857; 504356, 4626858; 504362, 4628457; 505905, 4628446.

(V) Land bounded by the following UTM Zone 10, NAD83 coordinates (E, N): 502810, 4626887; 501260, 4626880; 501125, 4628429; 502743, 4628459; 502810, 4626887.

(W) Land bounded by the following UTM Zone 10, NAD83 coordinates (E, N): 499601, 4628480; 499631, 4626914; 498109, 4626919; 498082, 4628519; 499601, 4628480.

(X) Land bounded by the following UTM Zone 10, NAD83 coordinates (E, N): 488511, 4628539; 489133, 4628414; 489526, 4628224; 489738, 4628040; 489883, 4627746; 490023, 4627178; 490236, 4626998; 490343, 4626785; 490276, 4626559; 490411, 4626070; 490200, 4625927; 490193, 4625599; 490027, 4624983; 490032, 4624516; 490121, 4624355; 490375, 4624242; 491064, 4624256; 491230, 4624207; 491441, 4624051; 491541, 4623893; 491653, 4623508; 491575, 4623413; 491596, 4623132; 491483, 4622582; 491533, 4622310; 491423, 4622044; 491986, 4621667; 492598, 4621487; 493093, 4621066; 493532, 4620922; 493673, 4620758; 493733, 4620406; 493953, 4619879; 493974, 4619538; 494082, 4619211; 493948, 4618702; 493696, 4617053; 492756, 4616751; 491861, 4616312; 491418, 4616169; 491328, 4616072; 491155, 4615573; 489881, 4615325; 488778, 4615309; 488487, 4615503; 488033, 4615665; 487798, 4615896; 487581, 4616008; 487562, 4616578; 487836, 4616897; 487768, 4617034; 487594, 4617116; 487438, 4617348; 487136, 4617347; 486774, 4617801; 486533, 4617997; 486119, 4618146; 486059, 4618050; 486137, 4617592; 486050, 4617495; 486029, 4617287; 486063, 4616684; 485926, 4616645; 485860, 4616481; 485567, 4616305; 485187, 4615227; 484325, 4614931; 478916, 4614945; 478487, 4616553; 477376, 4616556; 477339, 4616865; 477246, 4617008; 477331, 4617263; 477539, 4617402; 477716, 4617892; 477672, 4617934; 476891, 4618430; 476735, 4618348; 475947, 4618344; 475857, 4618445; 475276, 4618347; 474941, 4618973; 475005, 4619617; 474779, 4620240; 474778, 4620811; 474818, 4621011; 475017, 4621338; 475447, 4621780; 475931, 4622104; 476078, 4622427; 475931, 4622827; 475693, 4623053; 475388, 4623154; 475259, 4623270; 475234, 4623525; 475145, 4623554; 475149,

4624026; 475298, 4624315; 475228, 4624741; 475307, 4625017; 475935, 4624993; 476256, 4625219; 476673, 4625235; 476772, 4625313; 476952, 4625723; 476241, 4625994; 476277, 4626617; 476220, 4626865; 476017, 4627187; 476162, 4627179; 476377, 4627305; 476770, 4627081; 477066, 4627197; 477471, 4627176; 477928, 4627301; 478276, 4626930; 478981, 4626888; 479380, 4626952; 479775, 4626693; 480082, 4626662; 479983, 4627035; 482326, 4627030; 482239, 4627662; 482263, 4627911; 482401, 4628057; 482888, 4628267; 483453, 4628294; 483893, 4628233; 484226, 4628081; 485117, 4627860; 485128, 4627803; 487100, 4627788; 487313, 4628005; 487486, 4628020; 487602, 4628349; 487981, 4628508; 488511, 4628539; and excluding land bound by 481417, 4620958; 481834, 4620956; 481832, 4621376; 481425, 4621383; 481417, 4620958.

(Y) Land bounded by the following UTM Zone 10, NAD83 coordinates (E, N): 501125, 4628429; 499601, 4628480; 499612, 4629999; 501152, 4630011; 501125, 4628429.

(Z) Land bounded by the following UTM Zone 10, NAD83 coordinates (E, N): 505905, 4628446; 505918, 4630023; 507382, 4630007; 507383, 4629913; 507289, 4629913; 507283, 4629611; 507468, 4629602; 507454, 4628408; 505905, 4628446.

(AA) Land bounded by the following UTM Zone 10, NAD83 coordinates (E, N): 504362, 4628457; 502743, 4628459; 502740, 4629238; 503146, 4629237; 503143, 4630034; 504377, 4630044; 504362, 4628457.

(BB) Land bounded by the following UTM Zone 10, NAD83 coordinates (E, N): 501152, 4630011; 501243, 4630846; 501514, 4630839; 501263, 4630329; 501380, 4630270; 501520, 4630523; 501825, 4630544; 501968, 4630358; 501947, 4630012; 501759, 4630008; 501829, 4630197; 501728, 4630197; 501637, 4630009; 501152, 4630011.

(CC) Land bounded by the following UTM Zone 10, NAD83 coordinates (E, N): 496409, 4638956; 496369, 4640558; 497950, 4640518; 497978, 4638964; 496409, 4638956.

(DD) Land bounded by the following UTM Zone 10, NAD83 coordinates (E, N): 496330, 4642136; 496231, 4643711; 494622, 4643817; 494720, 4642199; 496330, 4642136; 496369, 4640558; 494821, 4640594; 494712, 4642199; 493544, 4642127; 493634, 4640551; 494821, 4640594; 494874, 4639929; 494852, 4639008; 496409, 4638956; 496456, 4637773; 495649, 4637779; 495662, 4637380; 495265, 4637377; 495238, 4638180; 494463, 4638195; 494460, 4637382; 494852, 4637380; 494981, 4635627; 494556, 4635317; 494021, 4635117; 493782, 4634682; 493649, 4634623; 493338, 4634634; 493145, 4635119; 492931, 4635092; 492704, 4634870; 491137, 4634870; 490666, 4635325; 490118, 4635509; 490069, 4635633; 489864, 4635791; 489532, 4635889; 489283, 4636203; 488778, 4636314; 488620, 4636434; 488109, 4636492; 488109, 4636358; 487348, 4636786; 487268, 4636910; 487072, 4637696; 486743, 4637773; 486545, 4637947; 486169, 4638946; 486185, 4639220; 486334, 4639467; 486250, 4639584; 486239, 4639843; 486365, 4640007; 486670, 4640208; 488411, 4640936; 488378, 4641325; 488471, 4641669; 488459, 4641926; 488355, 4642057; 487690, 4642282; 487127, 4642353; 486750, 4642671; 486650, 4642896; 486379, 4643082; 486186, 4642758; 485874, 4642531; 485295, 4642374; 485138, 4642447; 484865, 4642161; 484492, 4643198; 484556, 4644001; 484652, 4644091; 484678, 4644220; 484588, 4644888; 484421, 4645203; 484338, 4645544; 484216, 4645711; 484415, 4645923; 484743, 4646096; 484736, 4645911; 485134, 4645930; 485212, 4646772; 485409, 4646456; 485929, 4646218; 486105, 4646318; 487087, 4646397; 487203, 4646352; 487418, 4646114; 487581, 4646121; 488009, 4646467; 488586, 4646782; 489056, 4646508; 489416, 4645853; 489632, 4645653; 489869, 4645582; 490192, 4645812; 490345, 4645842; 490797, 4645440; 490743, 4644609; 490518, 4643324; 490697, 4643304; 490461, 4642816; 490516, 4642815; 490696, 4642904; 490877, 4643291; 491116, 4644666; 491302, 4644679; 491361, 4645321; 491541, 4645334; 491470, 4645681; 491203, 4645781; 491182, 4646354; 491494, 4646862; 491514, 4647412; 491622, 4647564; 492172, 4647119; 492342, 4646893; 492830, 4646911; 493040, 4647227; 493200, 4647347; 493455, 4647777; 493801, 4647944; 494313, 4647618; 494611, 4647647; 494611, 4647694; 494831, 4647659; 495149, 4647401; 495451, 4647266; 496188, 4647276; 496855, 4647481; 497028, 4647433; 497342, 4647224; 497374, 4646691; 497542, 4646693; 497782, 4646827; 497761, 4645246; 497855, 4643928; 498166, 4643903; 498342, 4644021; 498713, 4644119; 499018, 4643933; 499348, 4643243; 499532, 4643155; 499601, 4642188; 496330, 4642136; and excluding land bound by 499395, 4643109; 499371, 4643147; 499378, 4643136; 499395, 4643109; and excluding land bound by 492170, 4644351; 492241, 4645045; 492035, 4645180; 492312, 4645668; 492158, 4645764; 492242, 4645886; 492120, 4645989; 491882, 4645604; 491997, 4645514; 491675, 4644756; 491823, 4644666; 491887, 4644775; 492054, 4644672; 491996, 4644402; 492170, 4644351; and excluding land bound by 493337, 4645272; 494522, 4645293; 494555, 4646077; 493360, 4646059; 493337, 4645272; and excluding land bound by 490568, 4639405; 490571, 4639348; 490959, 4639357; 490945, 4639743; 491714, 4639750; 491703, 4640141; 490530, 4640135; 490568, 4639405; and excluding land bound by 491819, 4638524; 491815, 4638469; 491713, 4638473; 491695, 4638182; 491797, 4638180; 491777, 4637787; 491971, 4637791; 492021, 4638567; 491822, 4638571; 491819, 4638524; and excluding land bound by 492485, 4638047; 492447, 4637398; 492865, 4637397; 492935, 4636760; 493352, 4636764; 493290, 4637802; 492877, 4637796; 492895, 4638190; 492493, 4638188; 492485, 4638047.

(EE) Land bounded by the following UTM Zone 10, NAD83 coordinates (E, N): 468406, 4649791; 470930, 4649739; 471090, 4649657; 471324, 4648950; 471568, 4648739; 471686, 4648078; 471581, 4647786; 471762, 4647463; 471926, 4647307; 472062, 4646924; 472348, 4646792; 473063, 4646860; 473442, 4646409; 473939, 4646221; 474285, 4646242; 474896, 4645590; 474915, 4644410; 474830, 4643825; 475377, 4644003; 475714, 4644242; 475961, 4644064; 476330, 4643976; 477099, 4644075; 477245, 4643774; 477553, 4643690; 477736, 4643554; 477932, 4643154; 478264, 4642870; 478340, 4642704; 479067, 4642349; 479224, 4642191; 479384, 4641817; 480039, 4641331; 479910, 4641108; 479784, 4640578; 479628, 4640240; 479356, 4640094; 479170, 4639788; 479169, 4639520; 479412, 4639038; 479560, 4638905; 479643, 4638288; 480409, 4637769; 480682, 4637073; 481383, 4636285; 481939, 4635524; 482260, 4634893; 482324, 4634202; 481980, 4634027; 481747, 4634046; 481652, 4633899; 481392, 4633773; 481105, 4633814; 480644, 4633999; 479755, 4634056; 479496, 4634234; 479155, 4634829; 478938,

4634892; 478630, 4634759; 478630, 4635030; 478510, 4635033; 478513, 4635390; 478432, 4635392; 478417, 4636050; 478198, 4636050; 478233, 4634731; 478191, 4634531; 478090, 4634528; 478085, 4634363; 477870, 4634333; 477929, 4634443; 477837, 4634677; 477657, 4634568; 477626, 4634822; 477752, 4634841; 477634, 4634998; 477780, 4634985; 477775, 4635287; 477223, 4635294; 476743, 4635612; 476573, 4635920; 476341, 4636662; 475778, 4637286; 475674, 4637623; 474968, 4638202; 474943, 4638555; 475025, 4639345; 474952, 4639871; 473891, 4640691; 473515, 4640608; 472845, 4640062; 472789, 4639521; 472559, 4638929; 472560, 4639125; 472158, 4639133; 472156, 4639536; 471358, 4639536; 471356, 4639141; 471741, 4639137; 471747, 4638742; 472467, 4638735; 472268, 4638338; 472318, 4638287; 472120, 4638087; 471428, 4637964; 470487, 4637565; 470058, 4637573; 469888, 4637370; 469270, 4637050; 469096, 4637028; 468791, 4637105; 468792, 4637285; 468900, 4637286; 468939, 4637360; 468857, 4637584; 468793, 4637659; 468793, 4637569; 468301, 4637770; 468422, 4638022; 467953, 4638376; 467321, 4638272; 466750, 4638424; 466205, 4638912; 465764, 4639467; 465632, 4639778; 465417, 4639781; 465216, 4639956; 464750, 4639908; 464588, 4640238; 464536, 4639868; 464311, 4639796; 464417, 4639634; 464340, 4639548; 464209, 4639550; 464204, 4639754; 463798, 4639752; 463795, 4639390; 463481, 4639399; 463172, 4640078; 462868, 4640297; 462799, 4640702; 462585, 4640973; 462555, 4641246; 463029, 4641542; 463088, 4641863; 463301, 4642108; 464203, 4642266; 464381, 4642473; 464410, 4642724; 464609, 4643237; 464626, 4643533; 464497, 4644217; 464551, 4644730; 464710, 4645223; 464899, 4645565; 464843, 4645765; 464890, 4646178; 464696, 4646787; 464707, 4647069; 464880, 4647311; 465227, 4647479; 466235, 4648370; 466936, 4649281; 467573, 4649731; 467987, 4649741; 467979, 4649801; 468406, 4649791; and excluding land bound by 466600, 4643431; 466647, 4644231; 466189, 4644235; 466174, 4643437; 466600, 4643431; and excluding land bound by 469829, 4640354; 469833, 4639526; 470170, 4639531; 470178, 4640356; 469829, 4640354; and excluding land bound by 479976, 4634933; 479687, 4634673; 480112, 4634672; 480115, 4634753; 479976, 4634933; and excluding land bound by 480004, 4634069; 480109, 4634085; 480111, 4634256; 480014, 4634240; 480004, 4634069.

(FF) Land bounded by the following UTM Zone 10, NAD83 coordinates (E, N): 471338, 4650883; 471344, 4651024; 472160, 4650895; 471338, 4650883.

(GG) Land bounded by the following UTM Zone 10, NAD83 coordinates (E, N): 470411, 4651907; 470569, 4651721; 470078, 4651722; 469509, 4652049; 468964, 4652227; 469086, 4652349; 469527, 4652496; 470067, 4652300; 470411, 4651907.

(iii) Note: Map of Scott and Salmon Mountains Unit follows:

Critical Habitat for Northern Spotted Owl (*Strix occidentalis caurina*)

Unit: Scott and Salmon Mountains, California and Oregon

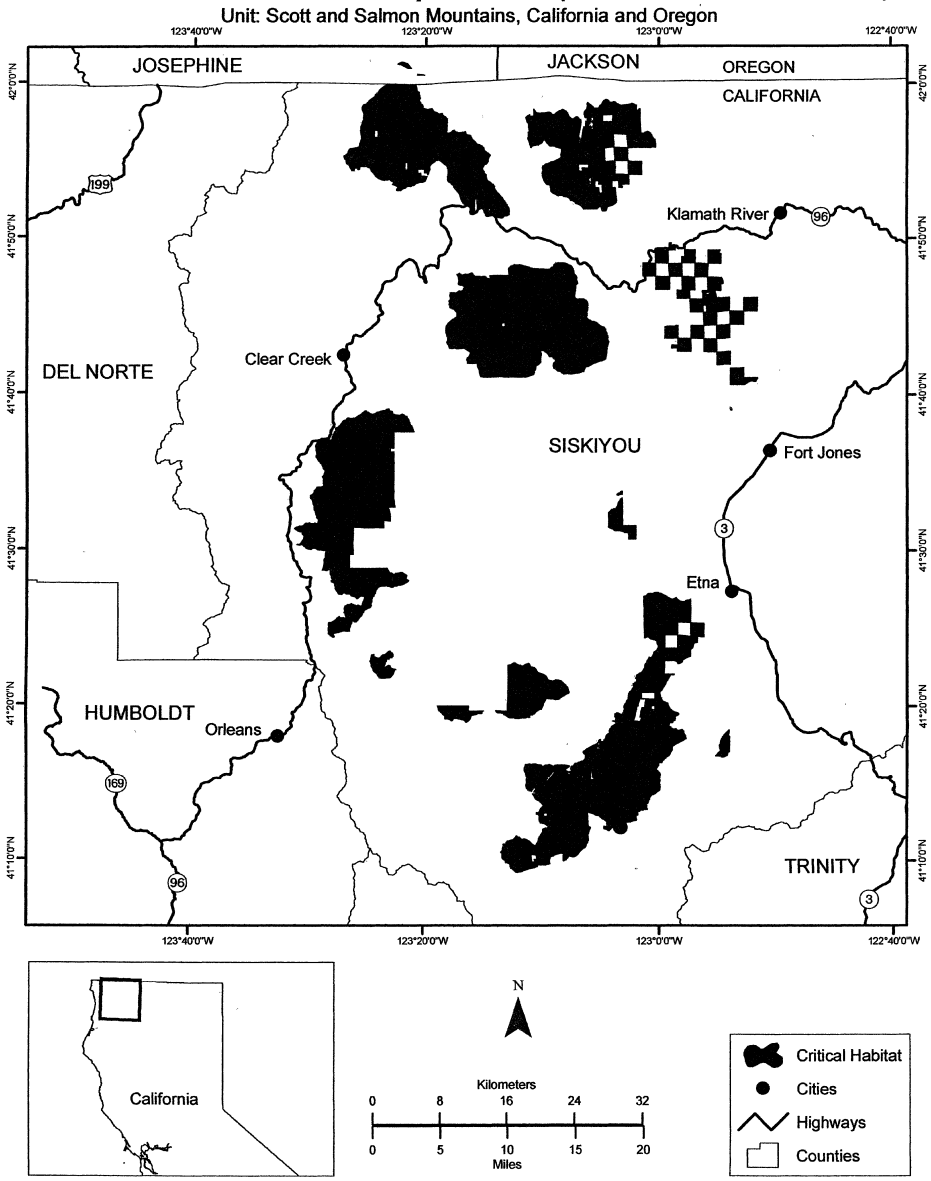

(33) Trinity Divide Unit (Unit 26). Siskiyou County, California.

(i) The Trinity Divide Unit consists of 13, 900 ac (5, 600 ha) and is comprised of lands managed by the Klamath National Forest.

(ii) From USGS 1:24, 000 scale quadrangles Billys Peak, Callahan, Deadman Peak, Grasshopper Ridge, and Scott Mountain.

(A) Land bounded by the following UTM Zone 10, NAD83 coordinates (E, N): 500570, 4560110; 500339, 4559807; 500432, 4559668; 500560, 4559644; 500504, 4559390; 500321, 4559085; 500553,

4558982; 500839, 4558713; 500977, 4558497; 501129, 4558416; 501202, 4558199; 499508, 4558457; 499357, 4558276; 498899, 4558050; 498901, 4556889; 499733, 4556911; 500427, 4556840; 500567, 4556717; 500566, 4556610; 501260, 4556452; 501267, 4555591; 500735, 4555539; 500675, 4555228; 500565, 4555039; 500210, 4554798; 499521, 4554743; 499533, 4554660; 499347, 4554627; 498922, 4554695; 498707, 4554252; 498232, 4554036; 497748, 4554189; 497533, 4554170; 497139, 4554358; 496965, 4554109; 496721, 4553910; 496344, 4553963; 495595, 4553782; 495119, 4553871; 494932, 4554615; 494962, 4554862; 494802, 4555155; 494495, 4555451; 494242, 4555590; 494405, 4555853; 494456, 4556177; 494650, 4556174; 494650, 4556419; 494552, 4556422; 494551, 4556522; 494270, 4556527; 494262, 4556921; 494962, 4556899; 494877, 4556954; 494776, 4557238; 494833, 4557502; 495331, 4557753; 495765, 4557883; 495913, 4558065; 496172, 4558195; 497137, 4558275; 497777, 4558642; 498270, 4559232; 498242, 4559761; 498280, 4559884; 498419, 4559972; 498530, 4559998; 499201, 4559766; 499172, 4560110; 500570, 4560110.

(B) Land bounded by the following UTM Zone 10, NAD83 coordinates (E, N): 503470, 4564580; 503877, 4564485; 505465, 4564584; 505476, 4564228; 506458, 4564235; 506457, 4563789; 507228, 4563790; 507198, 4562727; 506885, 4561406; 503951, 4561461; 502435, 4561573; 502426, 4562611; 502843, 4562563; 502852, 4563917; 503144, 4563940; 503112, 4564664; 503470, 4564580.

(C) Land bounded by the following UTM Zone 10, NAD83 coordinates (E, N): 513663, 4566473; 515412, 4566478; 515492, 4566309; 515788, 4566010; 515665, 4566012; 515849, 4565534; 513501, 4565369; 513655, 4564743; 511993, 4564749; 512016, 4566128; 512221, 4566356; 512250, 4566520; 512688, 4567010; 513661, 4567038; 513663, 4566473.

(D) Land bounded by the following UTM Zone 10, NAD83 coordinates (E, N): 519899, 4568135; 519905, 4568040; 518831, 4568056; 518354, 4568167; 518250, 4569810; 519796, 4569851; 519899, 4568135.

(E) Land bounded by the following UTM Zone 10, NAD83 coordinates (E, N): 529330, 4576071; 531053, 4576025; 531045, 4575622; 530476, 4575496; 530081, 4575118; 529700, 4574908; 529494, 4574572; 529467, 4574378; 529364, 4574375; 529330, 4576071.

(F) Land bounded by the following UTM Zone 10, NAD83 coordinates (E, N): 527728, 4576089; 527856, 4574487; 526626, 4574471; 526600, 4574882; 526174, 4574893; 526149, 4576078; 527728, 4576089.

(G) Land bounded by the following UTM Zone 10, NAD83 coordinates (E, N): 529431, 4577664; 529330, 4576071; 527728, 4576089; 527817, 4577689; 529431, 4577664.

(H) Land bounded by the following UTM Zone 10, NAD83 coordinates (E, N): 529431, 4577664; 529446, 4577745; 529065, 4577743; 529069, 4579378; 530651, 4579357; 530673, 4577754; 531063, 4577746; 531065, 4577638; 529431, 4577664.

(iii) Note: Map of Trinity Divide Unit follows:

Critical Habitat for Northern Spotted Owl (*Strix occidentalis caurina*)

Unit: Trinity Divide, California

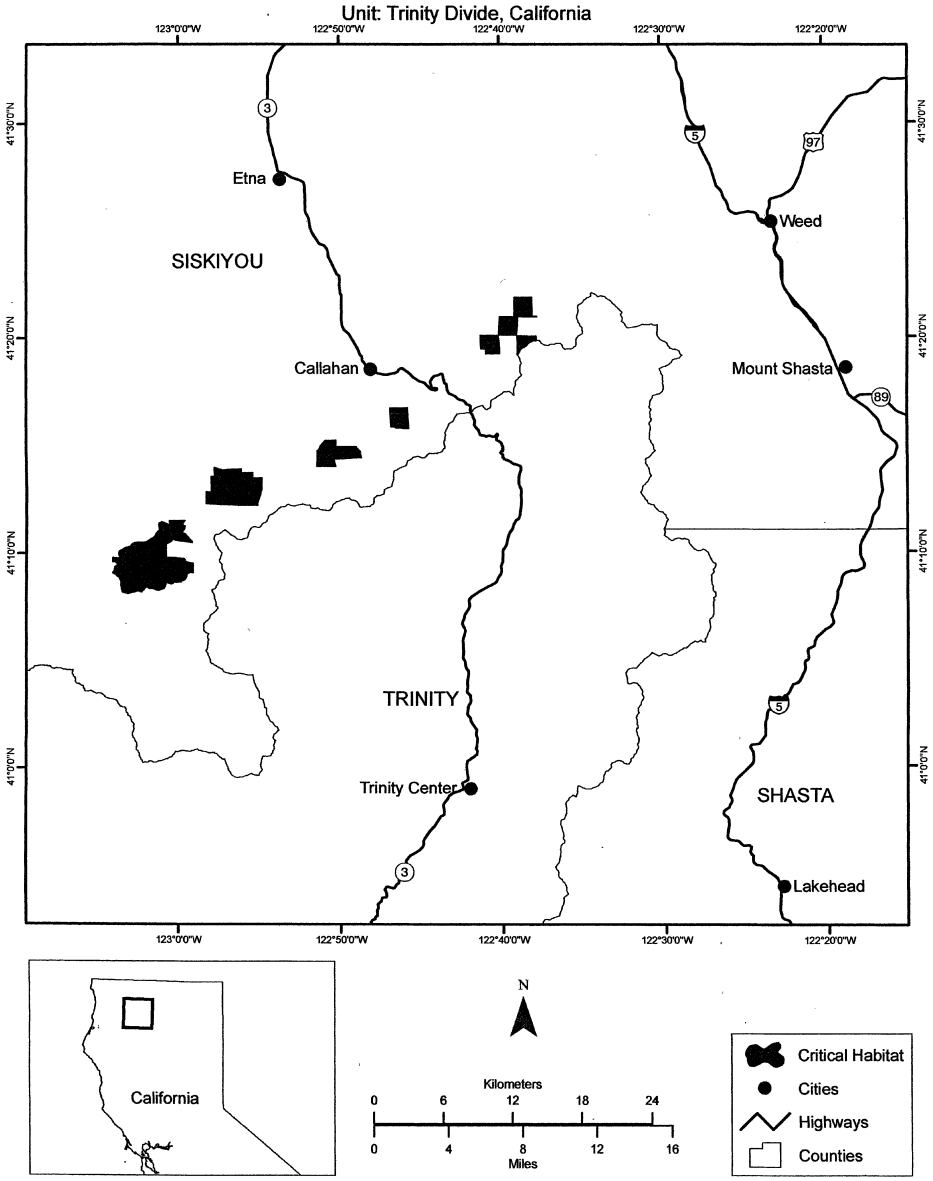

(34) Shasta–Trinity Lakes Unit (Unit 27). Shasta and Trinity Counties, California.

(i) The Shasta–Trinity Lakes Unit consists of 86, 800 ac (35, 100 ha) and is comprised of lands managed by the Shasta–Trinity National Forest (85, 700 ac (34, 700 ha)) and BLM Redding Field Office (1, 100 ac (400 ha)).

(ii) From USGS 1:24, 000 scale quadrangles Carrville, Covington Mill, Damnation Peak, French Gulch, Lamoine, Lewiston, Mumbo Basin, Papoose Creek, Rush Creek Lakes, Schell Mountain, Siligo Peak, Tangle Blue Lake, Trinity Center, Trinity Dam, Whisky Bill Peak, and Ycatapom Peak.

(A) Land bounded by the following UTM Zone 10, NAD83 coordinates (E, N): 527642, 4521968; 527650, 4520659; 525924, 4520814; 526061, 4521984; 527642, 4521968.

(B) Land bounded by the following UTM Zone 10, NAD83 coordinates (E, N): 529149, 4521994; 530750, 4521981; 530882, 4520482; 529310, 4520453; 529149, 4521994.

(C) Land bounded by the following UTM Zone 10, NAD83 coordinates (E, N): 511467, 4519422; 511412, 4520213; 509853, 4520213; 509944, 4519436; 511467, 4519422; 511440, 4517814; 508347, 4518001; 507612, 4518100; 506778, 4517793; 506684, 4516972; 506695, 4516180; 505142, 4516185; 505139, 4516698; 505399, 4516669; 505410, 4516786; 505308, 4517298; 505152, 4517650; 505131, 4518135; 505396, 4518129; 505679, 4517999; 505845, 4518117; 506090, 4518047; 506483, 4518138; 506714, 4518302; 506814, 4518489; 507127, 4518649; 507327, 4518636; 507518, 4518521; 508200, 4519507; 508274, 4518764; 509090, 4518719; 509068, 4519482; 508210, 4519531; 508242, 4521003; 509762, 4521004; 509752, 4522525; 511102, 4522238; 512523, 4520965; 513309, 4520440; 514159, 4520547; 514911, 4520304; 515765, 4520421; 516037, 4520644; 516610, 4520756; 517367, 4520591; 518085, 4520280; 518162, 4520016; 518060, 4519921; 517235, 4519581; 517017, 4519408; 516973, 4519272; 516649, 4519343; 516467, 4519135; 516364, 4518840; 516251, 4518713; 516059, 4518511; 515735, 4518338; 515560, 4517954; 515783, 4517872; 516283, 4517977; 516411, 4518075; 516694, 4518598; 516948, 4518778; 517369, 4518966; 517953, 4518990; 518694, 4519344; 518988, 4519168; 519074, 4518958; 519609, 4518722; 519667, 4518586; 519590, 4518062; 519512, 4517907; 519434, 4517023; 519429, 4515868; 519583, 4515255; 520415, 4515061; 520560, 4515052; 520722, 4515148; 520689, 4515428; 520209, 4516781; 520353, 4516948; 520576, 4517001; 521599, 4516800; 522252, 4516879; 522693, 4516838; 523315, 4516166; 523800, 4515517; 524440, 4515009; 524578, 4512907; 522951, 4512891; 522959, 4511136; 521007, 4511113; 521009, 4511021; 522808, 4511027; 522785, 4509430; 520423, 4509502; 520427, 4510298; 519697, 4510335; 519641, 4509549; 518055, 4509716; 518024, 4509641; 517441, 4510024; 518063, 4510419; 518176, 4510419; 518572, 4510814; 518798, 4510927; 519307, 4511040; 519581, 4510926; 519566, 4512941; 517901, 4513011; 517841, 4514561; 516228, 4514550; 516283, 4512996; 517094, 4513001; 517130, 4511872; 516958, 4511876; 516391, 4512546; 516038, 4512614; 515793, 4512589; 515279, 4512303; 514687, 4512132; 514608, 4514523; 513041, 4514470; 513079, 4517016; 514669, 4516985; 514688, 4517786; 513068, 4517814; 513051, 4519412; 511467, 4519422; and excluding land bound by 518031, 4517771; 516299, 4517769; 516375, 4516163; 518061, 4516212; 518031, 4517771; 519029, 4517772; 519019, 4517947; 519226, 4517945; 519206, 4518335; 518994, 4518337; 518980, 4518550; 518779, 4518549; 518753, 4518952; 517926, 4518953; 518031, 4517771; and excluding land bound by 521152, 4510401; 520711, 4510156; 520815, 4509982; 521231, 4510250; 521152, 4510401.

(D) Land bounded by the following UTM Zone 10, NAD83 coordinates (E, N): 529149, 4521994; 527642, 4521968; 527663, 4523571; 529236, 4523610; 529149, 4521994.

(E) Land bounded by the following UTM Zone 10, NAD83 coordinates (E, N): 529236, 4523610; 528951, 4525219; 530560, 4525250; 530750, 4523620; 529236, 4523610.

(F) Land bounded by the following UTM Zone 10, NAD83 coordinates (E, N): 538527, 4525552; 540088, 4525586; 540057, 4524000; 538555, 4523997; 538527, 4525552.

(G) Land bounded by the following UTM Zone 10, NAD83 coordinates (E, N): 522671, 4525796; 523799, 4525814; 523803, 4525750; 523982, 4525812; 524061, 4525699; 523863, 4525327; 523209, 4524795; 522677, 4524776; 522671, 4525796.

(H) Land bounded by the following UTM Zone 10, NAD83 coordinates (E, N): 511224, 4525859; 511241, 4524254; 510558, 4524083; 509778, 4524073; 509613, 4525702; 511224, 4525859.

(I) Land bounded by the following UTM Zone 10, NAD83 coordinates (E, N): 527388, 4525190; 527663, 4523571; 526390, 4523578; 526402, 4522771; 526072, 4522769; 526061, 4521984; 524138, 4522689; 524234, 4521052; 523575, 4521410; 522940, 4521395; 522751, 4521580; 522677, 4522019; 522255, 4521915; 522134, 4521994; 522189, 4522155; 522341, 4522174; 522587, 4522534; 523300, 4522543; 523546, 4522690; 523726, 4522920; 523767, 4523166; 523898, 4523385; 523882, 4523526; 524013, 4523731; 523996, 4524059; 523816, 4524379; 523931, 4524682; 524202, 4525066; 524203, 4524963; 524355, 4524965; 524963, 4524470; 525592, 4523491; 525820, 4523201; 526082, 4522991; 526075, 4523198; 525682, 4524074; 525215, 4524673; 525221, 4524799; 525369, 4524934; 525618, 4524906; 526912, 4524117; 527179, 4524205; 526807, 4524530; 526393, 4524684; 526199, 4525029; 525947, 4525153; 525265, 4525172; 525145, 4525272; 525044, 4525262; 525043, 4525347; 525435, 4525430; 525725, 4525358; 525727, 4525884; 527388, 4525190.

(J) Land bounded by the following UTM Zone 10, NAD83 coordinates (E, N): 521016, 4525947; 521075, 4524501; 520696, 4524306; 520492, 4524359; 520213, 4524989; 520344, 4525133; 520281, 4525306; 520105, 4525492; 519922, 4525906; 519661, 4525939; 519493, 4526139; 519450, 4526296; 519567, 4526350; 519546, 4526598; 519397, 4526563; 519395, 4526772; 519609, 4526742; 519610, 4526206; 519757, 4526201; 519758, 4526100; 520120, 4526091; 520123, 4525909; 521016, 4525947.

(K) Land bounded by the following UTM Zone 10, NAD83 coordinates (E, N): 530560, 4525250; 530499, 4526928; 532157, 4526942; 532139, 4525291; 530560, 4525250.

(L) Land bounded by the following UTM Zone 10, NAD83 coordinates (E, N): 540088, 4525586; 540089, 4527180; 541661, 4527193; 541668, 4525632; 540088, 4525586.

(M) Land bounded by the following UTM Zone 10, NAD83 coordinates (E, N): 522671, 4525796; 521016, 4525947; 521006, 4527500; 522577, 4527506; 522671, 4525796.

(N) Land bounded by the following UTM Zone 10, NAD83 coordinates (E, N): 533740, 4527023; 532157, 4526942; 532156, 4528589; 533704, 4528681; 533740, 4527023.

(O) Land bounded by the following UTM Zone 10, NAD83 coordinates (E, N): 536923, 4527070; 536076, 4527053; 536106, 4526232; 536917, 4526276; 536923, 4527070; 538089, 4527132; 538099, 4526736; 538500, 4526749; 538527, 4525552; 536910, 4525486; 535373, 4525325; 533783, 4525349; 533740,

4527023; 535237, 4527037; 535309, 4528570; 536859, 4528732; 536923, 4527070.

(P) Land bounded by the following UTM Zone 10, NAD83 coordinates (E, N): 522577, 4527506; 522573, 4529097; 523871, 4529116; 523906, 4529315; 524598, 4529356; 524819, 4529331; 524943, 4529194; 525001, 4528816; 524859, 4528577; 524566, 4528378; 524326, 4528076; 524317, 4527701; 524386, 4527452; 522577, 4527506.

(Q) Land bounded by the following UTM Zone 10, NAD83 coordinates (E, N): 522573, 4529097; 520981, 4529100; 520971, 4530947; 522572, 4530927; 522573, 4529097.

(R) Land bounded by the following UTM Zone 10, NAD83 coordinates (E, N): 520981, 4529100; 521006, 4527500; 519446, 4527519; 519451, 4527344; 519342, 4527417; 519030, 4525980; 519150, 4525868; 519149, 4525583; 519438, 4525399; 519371, 4524917; 519213, 4524912; 519213, 4524988; 518970, 4524992; 518968, 4525390; 519198, 4525388; 519010, 4525871; 517819, 4525829; 517820, 4526280; 517406, 4526280; 517405, 4525841; 516002, 4525878; 515988, 4525227; 515928, 4525009; 515824, 4524882; 515704, 4524844; 515575, 4524982; 515437, 4525641; 515422, 4526696; 514560, 4526728; 514544, 4527538; 512938, 4527651; 513117, 4526851; 513134, 4526066; 511224, 4525859; 511305, 4527033; 511490, 4527177; 513859, 4530032; 514490, 4531008; 516109, 4531006; 516104, 4529397; 516531, 4529397; 516531, 4529512; 516925, 4529516; 516928, 4529392; 517761, 4529379; 517792, 4528342; 518150, 4527778; 518147, 4527689; 518215, 4527684; 518184, 4527539; 519061, 4527525; 519071, 4527051; 519208, 4527523; 519211, 4527836; 519400, 4528071; 519389, 4529148; 520981, 4529100; and excluding land bound by 517821, 4527132; 517533, 4527134; 517567, 4526728; 517813, 4526726; 517821, 4527132; and excluding land bound by 517396, 4527119; 517394, 4527544; 516598, 4527551; 516611, 4526700; 517002, 4526699; 517002, 4526901; 517205, 4526907; 517205, 4527117; 517396, 4527119.

(S) Land bounded by the following UTM Zone 10, NAD83 coordinates (E, N): 530448, 4528594; 530499, 4526928; 528930, 4526932; 528951, 4525219; 527388, 4525190; 527369, 4526505; 526603, 4526831; 526595, 4526593; 526177, 4526731; 526171, 4526528; 526040, 4526550; 525938, 4526000; 525729, 4526081; 525727, 4525884; 525449, 4525873; 525275, 4525725; 525757, 4526454; 525738, 4526621; 525953, 4526973; 525647, 4527192; 525439, 4527245; 525309, 4527377; 525339, 4527609; 525797, 4528110; 525680, 4528548; 525955, 4528911; 525912, 4529311; 525959, 4529560; 526305, 4529962; 526523, 4529984; 526711, 4529917; 527929, 4530402; 528242, 4530724; 528286, 4530850; 529014, 4531460; 529214, 4531718; 529139, 4531867; 528758, 4531886; 528555, 4531834; 527991, 4531556; 528017, 4531337; 527971, 4531254; 527960, 4532475; 529530, 4532475; 529553, 4532045; 529709, 4532007; 529575, 4531650; 529343, 4531655; 529343, 4531551; 529257, 4531547; 529252, 4531447; 529146, 4531444; 529144, 4531339; 528954, 4531329; 528955, 4531226; 528808, 4531219; 528811, 4530849; 528945, 4530853; 528939, 4528645; 530448, 4528594.

(T) Land bounded by the following UTM Zone 10, NAD83 coordinates (E, N): 531131, 4532566; 529530, 4532475; 529526, 4534124; 531113, 4534141; 531131, 4532566.

(U) Land bounded by the following UTM Zone 10, NAD83 coordinates (E, N): 534374, 4538981; 532702, 4539018; 532690, 4539726; 533599, 4539769; 533564, 4540635; 534285, 4540632; 534374, 4538981.

(V) Land bounded by the following UTM Zone 10, NAD83 coordinates (E, N): 541661, 4527193; 541663, 4528733; 540127, 4528670; 540089, 4527180; 538491, 4527153; 538483, 4528712; 536859, 4528732; 536780, 4530889; 535143, 4530850; 535309, 4528570; 533704, 4528681; 533653, 4530830; 532068, 4530820; 532156, 4528589; 530448, 4528594; 530511, 4530838; 531206, 4530828; 531131, 4532566; 532771, 4532504; 532764, 4533363; 532982, 4533349; 533128, 4533195; 533250, 4533161; 533371, 4533325; 533424, 4533122; 533784, 4532651; 534004, 4532476; 534267, 4532439; 534445, 4532304; 534393, 4532441; 534230, 4532552; 534064, 4532546; 533942, 4532698; 533874, 4532698; 533513, 4533164; 533442, 4533373; 533279, 4533379; 533217, 4533271; 533065, 4533390; 532764, 4533402; 532763, 4533493; 532672, 4533548; 532412, 4533609; 532222, 4534004; 532263, 4534180; 531113, 4534141; 531084, 4535735; 532495, 4535809; 532510, 4535863; 532194, 4536205; 532158, 4536336; 532202, 4536519; 532498, 4536678; 532179, 4536853; 532248, 4537069; 531959, 4537388; 530728, 4537384; 530736, 4536889; 530186, 4536897; 530174, 4536347; 530244, 4536241; 531084, 4536241; 531084, 4535735; 529548, 4535800; 529526, 4534124; 528781, 4534135; 528787, 4533429; 528376, 4533419; 528375, 4533504; 528160, 4533511; 528160, 4533748; 527947, 4533750; 527960, 4532475; 526738, 4532470; 526738, 4532365; 526679, 4532554; 526579, 4532653; 526577, 4532852; 526626, 4532902; 526727, 4532853; 526874, 4533054; 526947, 4533032; 526973, 4533204; 527072, 4533305; 527020, 4533503; 527266, 4533904; 527434, 4533906; 528030, 4534108; 528180, 4534362; 528309, 4535104; 528983, 4536123; 529664, 4536779; 530589, 4537362; 530696, 4537615; 531578, 4538723; 531726, 4538815; 532704, 4538884; 532727, 4537401; 532109, 4537391; 532327, 4537190; 532299, 4536978; 532352, 4536853; 532538, 4536756; 532733, 4536746; 532727, 4537401; 534571, 4537341; 534374, 4538981; 536046, 4539020; 536116, 4537717; 536539, 4537722; 536534, 4538092; 536921, 4538085; 536869, 4538960; 536046, 4539020; 536015, 4539405; 539204, 4539465; 539158, 4540606; 540799, 4540661; 540801, 4540472; 541047, 4540236; 541541, 4539529; 541631, 4539184; 541837, 4538773; 541964, 4538625; 542526, 4538428; 542833, 4538218; 543013, 4537853; 543461, 4537267; 543635, 4537166; 544126, 4537073; 544383, 4536623; 544515, 4536520; 545629, 4536485; 545610, 4535891; 542395, 4535691; 542424, 4534174; 540895, 4534164; 540831, 4532600; 542432, 4532596; 542454, 4531830; 541660, 4531823; 541668, 4531436; 540860, 4531424; 540848, 4531103; 540719, 4531218; 540484, 4531237; 540503, 4531575; 540193, 4531608; 540372, 4531960; 540363, 4532095; 540238, 4532230; 540330, 4532244; 540347, 4532338; 540532, 4532219; 540617, 4532240; 540778, 4532026; 540757, 4532227; 540646, 4532343; 540494, 4532346; 540284, 4532465; 540201, 4532407; 540222, 4532328; 540057, 4532258; 540102, 4532152; 540263, 4532074; 540279, 4531944; 540037, 4531519; 540272, 4531446; 540383, 4531477; 540387, 4531191; 540643, 4531104; 540579, 4531005; 541659, 4531019; 541605, 4530887; 541257, 4530996; 541072, 4530496; 541317, 4530413; 541256, 4530234; 541054, 4530242; 541038, 4530057; 541228,

4530037; 541053, 4529966; 540978, 4530101; 540378, 4529865; 540477, 4529732; 540560, 4529757; 540554, 4529622; 540993, 4529766; 541014, 4529660; 541434, 4529770; 541435, 4529893; 541502, 4529906; 541474, 4530139; 541690, 4530075; 541754, 4530251; 541942, 4530172; 541998, 4530923; 541746, 4531024; 542567, 4531050; 543493, 4530867; 543490, 4530538; 543170, 4530484; 543071, 4530054; 543546, 4528937; 543604, 4528092; 543470, 4527603; 543497, 4527282; 543753, 4526531; 543612, 4526315; 543332, 4526270; 543312, 4527211; 542181, 4527198; 542117, 4527315; 541974, 4527356; 541661, 4527193; and excluding land bound by 539689, 4529616; 539666, 4530086; 539799, 4530348; 540023, 4530438; 540016, 4530565; 539663, 4530395; 539575, 4530119; 539580, 4529891; 539493, 4530225; 539525, 4530809; 539470, 4530983; 539248, 4531008; 539158, 4531651; 538854, 4532005; 538764, 4532369; 538584, 4532543; 538541, 4532673; 538272, 4532589; 538326, 4532321; 538240, 4532268; 538021, 4532376; 537441, 4532099; 537307, 4531786; 537193, 4531676; 537127, 4531733; 537042, 4531608; 536650, 4531481; 536581, 4531508; 536521, 4531772; 536324, 4531774; 536351, 4531518; 536195, 4531412; 535924, 4531539; 535896, 4531421; 535683, 4531463; 535587, 4531378; 535266, 4531323; 535249, 4531236; 535090, 4531181; 534885, 4531186; 534838, 4531306; 534843, 4531610; 534793, 4531669; 534877, 4531672; 534887, 4532547; 534675, 4532552; 534656, 4531664; 534731, 4531666; 534736, 4531323; 534826, 4531099; 534913, 4531097; 534920, 4530987; 535064, 4530996; 535062, 4531092; 535316, 4531170; 535319, 4531257; 535372, 4531211; 535621, 4531280; 535686, 4531372; 535777, 4531309; 535902, 4531343; 535955, 4531435; 536010, 4531347; 536212, 4531348; 536457, 4531479; 536428, 4531582; 536498, 4531577; 536470, 4531432; 536640, 4531380; 537106, 4531493; 537138, 4531586; 537215, 4531523; 537425, 4531825; 537472, 4532026; 537963, 4532244; 538072, 4532242; 538186, 4532145; 538401, 4532222; 538362, 4532489; 538457, 4532501; 538653, 4532334; 538746, 4532021; 538721, 4531916; 539059, 4531595; 539175, 4531220; 539155, 4530858; 539257, 4530794; 539321, 4530909; 539418, 4530806; 539383, 4530163; 539586, 4529538; 539450, 4529537; 539456, 4529327; 539693, 4529331; 539689, 4529616; and excluding land bound by 532755, 4534197; 533622, 4534192; 533633, 4535758; 532740, 4535797; 532734, 4536572; 532671, 4536499; 532285, 4536488; 532233, 4536380; 532740, 4535797; 532755, 4534197; 532396, 4534184; 532299, 4533987; 532474, 4533707; 532763, 4533579; 532755, 4534197; and excluding land bound by 537312, 4535754; 537728, 4535752; 537721, 4536128; 537311, 4536126; 537312, 4535754; and excluding land bound by 528787, 4534458; 528790, 4534308; 528873, 4534310; 528869, 4534459; 528787, 4534458.

(W) Land bounded by the following UTM Zone 10, NAD83 coordinates (E, N): 521687, 4543766; 521671, 4542110; 520105, 4542112; 520094, 4543714; 521687, 4543766.

(X) Land bounded by the following UTM Zone 10, NAD83 coordinates (E, N): 524913, 4543764; 524912, 4543823; 524621, 4543825; 524633, 4543403; 524922, 4543398; 524913, 4543764; 524974, 4543290; 525402, 4542399; 525443, 4542174; 525381, 4542175; 525380, 4542289; 525276, 4542288; 525268, 4542594; 525057, 4542598; 525050, 4543010; 524645, 4543012; 524666, 4542187; 524036, 4542125; 523250, 4542138; 523254, 4543784; 523613, 4543773; 523585, 4543998; 524209, 4544593; 524204, 4543943; 524428, 4544000; 524522, 4543914; 524849, 4543955; 524941, 4544224; 524913, 4543764.

(Y) Land bounded by the following UTM Zone 10, NAD83 coordinates (E, N): 524966, 4544478; 524852, 4544696; 524900, 4544855; 524999, 4544856; 524966, 4544478.

(Z) Land bounded by the following UTM Zone 10, NAD83 coordinates (E, N): 523585, 4543998; 523238, 4543991; 523254, 4543784; 521687, 4543766; 521559, 4545273; 523105, 4545475; 523222, 4544198; 523559, 4544200; 523585, 4543998.

(AA) Land bounded by the following UTM Zone 10, NAD83 coordinates (E, N): 518574, 4546872; 518507, 4545287; 516980, 4545290; 517048, 4546871; 518574, 4546872.

(BB) Land bounded by the following UTM Zone 10, NAD83 coordinates (E, N): 521559, 4545273; 520023, 4545277; 520080, 4546844; 521596, 4546879; 521559, 4545273.

(CC) Land bounded by the following UTM Zone 10, NAD83 coordinates (E, N): 526206, 4545430; 526214, 4544981; 526047, 4544982; 525969, 4545146; 525819, 4545163; 525827, 4544396; 526227, 4544400; 526231, 4544205; 527029, 4544212; 527017, 4544626; 527816, 4544632; 527848, 4542200; 526376, 4542160; 526351, 4542449; 526226, 4542664; 526156, 4543231; 525698, 4543973; 525658, 4544422; 525377, 4545127; 525279, 4545290; 525144, 4545218; 525142, 4545399; 525414, 4545394; 525402, 4547048; 527786, 4547048; 527787, 4545438; 526206, 4545430.

(DD) Land bounded by the following UTM Zone 10, NAD83 coordinates (E, N): 523105, 4545475; 523103, 4547039; 522029, 4546924; 522066, 4547340; 522605, 4547316; 523377, 4547387; 523392, 4547040; 523790, 4547038; 523782, 4547840; 524696, 4547836; 524698, 4547327; 524598, 4547326; 524600, 4547037; 524781, 4547036; 524783, 4546923; 524521, 4547035; 524356, 4547035; 524364, 4546860; 524767, 4546675; 524600, 4546674; 524589, 4544817; 524200, 4544824; 524189, 4545432; 523105, 4545475.

(EE) Land bounded by the following UTM Zone 10, NAD83 coordinates (E, N): 520080, 4546844; 518574, 4546872; 518969, 4548453; 520599, 4548430; 520080, 4546844.

(FF) Land bounded by the following UTM Zone 10, NAD83 coordinates (E, N): 523055, 4550291; 522186, 4550210; 522093, 4551601; 522709, 4551699; 522957, 4551773; 523059, 4551875; 523055, 4550291.

(GG) Land bounded by the following UTM Zone 10, NAD83 coordinates (E, N): 524611, 4553432; 524567, 4551875; 523657, 4551879; 523657, 4553260; 523560, 4553258; 523560, 4553384; 523367, 4553460; 524611, 4553432.

(HH) Land bounded by the following UTM Zone 10, NAD83 coordinates (E, N): 523066, 4555036; 523063, 4553770; 522645, 4553879; 522374, 4554045; 522176, 4554579; 522021, 4554756; 522022, 4554862; 521894, 4554883; 521921, 4555009; 523066, 4555036.

(II) Land bounded by the following UTM Zone 10, NAD83 coordinates (E, N): 524611, 4553432; 524629, 4554988; 526192, 4555051; 526180, 4554570; 526082, 4554438; 525122, 4554411; 525103, 4553528; 524893, 4553431; 524611, 4553432.

(JJ) Land bounded by the following UTM Zone 10, NAD83 coordinates (E, N): 526192, 4555051; 526163, 4556629; 527770, 4556628; 527764, 4555710; 527453, 4555495; 527054, 4555334; 526709, 4555016; 526192, 4555051.

(KK) Land bounded by the following UTM Zone 10, NAD83 coordinates (E, N): 524564, 4556558; 524629, 4554988; 523066, 4555040; 523084, 4556636; 524564, 4556558.

(LL) Land bounded by the following UTM Zone 10, NAD83 coordinates (E, N): 526163, 4556629; 524564, 4556558; 524600, 4558165; 526185, 4558118; 526163, 4556629.

(MM) Land bounded by the following UTM Zone 10, NAD83 coordinates (E, N): 530880, 4558103; 532511, 4558190; 532557, 4556579; 532065, 4556558; 531631, 4556870; 531401, 4556913; 531110, 4556718; 530946, 4556523; 530880, 4558103.

(NN) Land bounded by the following UTM Zone 10, NAD83 coordinates (E, N): 530886, 4559779; 530880, 4558103; 529298, 4558107; 529287, 4558892; 529378, 4559829; 530886, 4559779.

(OO) Land bounded by the following UTM Zone 10, NAD83 coordinates (E, N): 530886, 4559779; 531036, 4560689; 531055, 4561456; 532499, 4561429; 532460, 4559799; 530886, 4559779.

(PP) Land bounded by the following UTM Zone 10, NAD83 coordinates (E, N): 533426, 4561500; 532659, 4561441; 532652, 4562300; 533426, 4562303; 533426, 4561500.

(QQ) Land bounded by the following UTM Zone 10, NAD83 coordinates (E, N): 531055, 4561456; 529402, 4561448; 529406, 4563080; 531009, 4563059; 531055, 4561456.

(iii) Note: Map of Shasta–Trinity Lakes Unit follows:

Critical Habitat for Northern Spotted Owl (*Strix occidentalis caurina*)

Unit: Shasta – Trinity Lakes, California

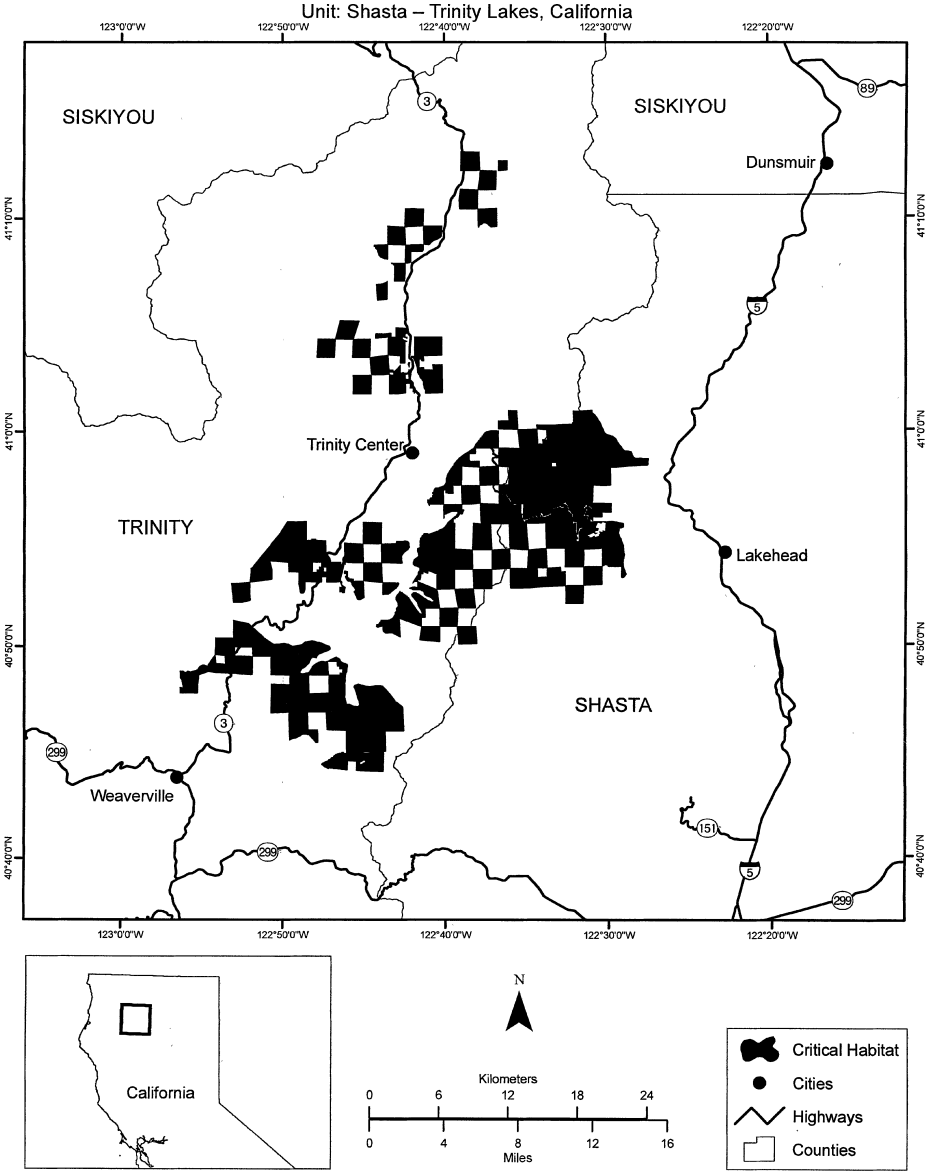

(35) Eastern Klamath Mountains Unit (Unit 28). Shasta and Siskiyou Counties, California.

(i) The Eastern Klamath Mountains Unit consists of 110, 800 ac (44, 800 ha) and is comprised of lands managed by the Shasta–Trinity and Klamath National Forests.

(ii) From USGS 1:24, 000 scale quadrangles Big Bend, Chicken Hawk Hill, China Mountain, City of Mount Shasta, Dead Horse Summit, Devils Rock, Dunsmuir, Girard Ridge, Goose Gap, Grizzly Peak, Lake McCloud, Minnesota Mountain, Mount Eddy, Roaring Creek, Seven Lakes Basin, Shoeinhorse

Mountain, Skunk Ridge, Tombstone Mountain, Weed, and Yellowjacket Mountain.

(A) Land bounded by the following UTM Zone 10, NAD83 coordinates (E, N): 578200, 4524539; 578201, 4524455; 578289, 4524456; 578410, 4524095; 578726, 4523959; 578755, 4523806; 578977, 4523549; 578929, 4523279; 578826, 4523182; 578696, 4523183; 578773, 4522840; 577029, 4522803; 576913, 4522422; 576910, 4522151; 577149, 4521953; 577432, 4521000; 577445, 4520717; 577294, 4520549; 577419, 4520358; 577552, 4520281; 577544, 4520020; 577753, 4519632; 577163, 4519246; 576249, 4518481; 574159, 4517380; 573357, 4517156; 573005, 4517116; 572955, 4517678; 572818, 4517883; 572601, 4518036; 572045, 4518240; 571555, 4518294; 570745, 4518770; 570372, 4519550; 570358, 4521084; 572621, 4521109; 572955, 4521939; 573005, 4522210; 573038, 4522548; 572898, 4523371; 573098, 4523839; 573144, 4524286; 573301, 4524416; 573631, 4524540; 573721, 4524454; 574043, 4524414; 574921, 4524504; 574787, 4524580; 575178, 4524836; 575028, 4525501; 575027, 4525783; 574924, 4525922; 574920, 4526039; 578185, 4526080; 578200, 4524539.

(B) Land bounded by the following UTM Zone 10, NAD83 coordinates (E, N): 577107, 4531320; 577161, 4531139; 577674, 4531185; 577752, 4530737; 577452, 4530332; 577347, 4529876; 577944, 4529577; 578150, 4529643; 578265, 4529405; 578264, 4529333; 578144, 4529332; 578153, 4528995; 577905, 4528886; 577929, 4528280; 577511, 4528180; 577444, 4527705; 577379, 4527688; 576680, 4527672; 576512, 4527885; 575488, 4527915; 575493, 4529087; 575215, 4529127; 575299, 4529171; 575272, 4529876; 575499, 4529916; 575490, 4530033; 575671, 4530047; 575659, 4530334; 576244, 4530309; 576348, 4531439; 577126, 4531437; 577107, 4531320.

(C) Land bounded by the following UTM Zone 10, NAD83 coordinates (E, N): 585053, 4539135; 585080, 4537541; 583550, 4537500; 583587, 4539132; 585053, 4539135.

(D) Land bounded by the following UTM Zone 10, NAD83 coordinates (E, N): 582029, 4540678; 583567, 4540704; 583585, 4539187; 582047, 4539261; 582029, 4540678.

(E) Land bounded by the following UTM Zone 10, NAD83 coordinates (E, N): 585053, 4539135; 585113, 4540749; 586712, 4540792; 586653, 4539172; 585053, 4539135.

(F) Land bounded by the following UTM Zone 10, NAD83 coordinates (E, N): 577111, 4542267; 578753, 4542276; 578786, 4540652; 577158, 4540640; 577111, 4542267.

(G) Land bounded by the following UTM Zone 10, NAD83 coordinates (E, N): 582010, 4542250; 582029, 4540678; 580399, 4540673; 580385, 4542290; 582010, 4542250.

(H) Land bounded by the following UTM Zone 10, NAD83 coordinates (E, N): 555053, 4540700; 553483, 4540700; 553499, 4542336; 555121, 4542340; 555053, 4540700.

(I) Land bounded by the following UTM Zone 10, NAD83 coordinates (E, N): 575494, 4542349; 575538, 4540736; 573922, 4540834; 573882, 4542438; 575494, 4542349.

(J) Land bounded by the following UTM Zone 10, NAD83 coordinates (E, N): 571745, 4542539; 571834, 4540957; 570179, 4540951; 570043, 4542522; 571745, 4542539.

(K) Land bounded by the following UTM Zone 10, NAD83 coordinates (E, N): 580385, 4542290; 578753, 4542276; 578668, 4543907; 580300, 4543910; 580385, 4542290.

(L) Land bounded by the following UTM Zone 10, NAD83 coordinates (E, N): 577027, 4543889; 577111, 4542267; 575494, 4542349; 575406, 4543962; 577027, 4543889.

(M) Land bounded by the following UTM Zone 10, NAD83 coordinates (E, N): 553499, 4542336; 551970, 4542369; 551983, 4543568; 552684, 4543562; 552680, 4543970; 553485, 4543952; 553499, 4542336.

(N) Land bounded by the following UTM Zone 10, NAD83 coordinates (E, N): 573771, 4544036; 573882, 4542438; 571745, 4542539; 571652, 4544118; 573771, 4544036.

(O) Land bounded by the following UTM Zone 10, NAD83 coordinates (E, N): 578668, 4543907; 577027, 4543889; 576965, 4545521; 578609, 4545531; 578668, 4543907.

(P) Land bounded by the following UTM Zone 10, NAD83 coordinates (E, N): 575322, 4545576; 575406, 4543962; 573771, 4544036; 573664, 4545634; 575322, 4545576.

(Q) Land bounded by the following UTM Zone 10, NAD83 coordinates (E, N): 555053, 4540700; 556711, 4540757; 556732, 4542386; 561662, 4542514; 561661, 4542605; 562164, 4543172; 562151, 4543532; 562385, 4543785; 562479, 4544237; 562399, 4544443; 562282, 4544536; 561801, 4544552; 561523, 4544487; 561509, 4544847; 561633, 4544980; 561626, 4545416; 561780, 4545522; 561873, 4545722; 561968, 4545722; 561994, 4545903; 562242, 4546376; 562735, 4546702; 562948, 4547232; 564994, 4547279; 564986, 4545674; 566600, 4545697; 566600, 4544101; 563411, 4544083; 563587, 4540937; 562253, 4540933; 562422, 4540645; 562371, 4540213; 562237, 4540016; 561757, 4539774; 561550, 4539345; 556774, 4539195; 556768, 4539390; 556433, 4539382; 556427, 4539577; 556228, 4539573; 556222, 4539769; 555102, 4539729; 555053, 4540700.

(R) Land bounded by the following UTM Zone 10, NAD83 coordinates (E, N): 586712, 4540792; 586691, 4542342; 585146, 4542324; 585113, 4540749; 583567, 4540704; 583575, 4542295; 582010, 4542250; 581929, 4543821; 580300, 4543910; 580250, 4545528; 581904, 4545464; 581865, 4547095; 582694, 4547066; 582661, 4548632; 581821, 4548735; 581865, 4547095; 580213, 4547150; 580250, 4545528; 578609, 4545531; 578550, 4547157; 576891, 4547151; 576965, 4545521; 575322, 4545576; 575237, 4547189; 573561, 4547229; 573664, 4545634; 571559, 4545687; 571652, 4544118; 569894, 4544100; 569865, 4545682; 570711, 4545686; 570671, 4546478; 571506, 4546490; 571457, 4547271; 572956, 4547238; 572924, 4548031; 573515, 4548034; 573475, 4548830; 575149, 4548802; 575146, 4549204; 574729, 4549209; 574726, 4549612; 572881, 4549630; 572884, 4548841; 572581, 4548845; 572576, 4550572; 568523, 4550557; 568527, 4548827; 566720, 4548828; 566723, 4548667; 566284, 4548339; 566050, 4548310; 565538, 4548411; 564921, 4548668; 564486, 4549041; 564473, 4551003; 563025, 4550961; 562991, 4551738; 562865, 4552107; 561440, 4552094; 561465, 4553581; 562205, 4553599; 562224, 4553198; 562410,

4553201; 562430, 4552828; 563227, 4552840; 563261, 4553626; 562950, 4553620; 562878, 4554010; 562613, 4554011; 562904, 4554270; 563658, 4555239; 564510, 4555279; 564464, 4556835; 566086, 4556887; 566173, 4558440; 567762, 4558469; 567717, 4555289; 572564, 4555363; 572563, 4555259; 572735, 4555260; 572735, 4555682; 573563, 4555676; 573607, 4553640; 573507, 4552049; 575156, 4552049; 575184, 4552441; 575994, 4552545; 576028, 4552981; 576860, 4553121; 576792, 4552223; 578442, 4552164; 578462, 4552595; 578865, 4552574; 578884, 4553014; 579292, 4552988; 579311, 4553417; 580121, 4553362; 580136, 4553789; 580915, 4553720; 580891, 4554975; 581684, 4554875; 581667, 4555695; 583272, 4555373; 583663, 4555409; 583685, 4554980; 585832, 4555164; 585458, 4555017; 585473, 4554814; 585577, 4554635; 585594, 4554098; 585727, 4553976; 586360, 4554194; 586336, 4555189; 588093, 4555337; 591293, 4555460; 591333, 4552440; 592056, 4552491; 592054, 4552873; 592347, 4552884; 592353, 4553263; 594351, 4553349; 594354, 4552587; 592755, 4552533; 592709, 4551326; 592107, 4551293; 592055, 4550464; 592936, 4550476; 593040, 4548916; 593060, 4547329; 592646, 4547338; 592673, 4545733; 591874, 4545761; 591867, 4546155; 591428, 4546165; 591031, 4546146; 591038, 4545756; 590247, 4545718; 590212, 4546108; 589836, 4546091; 589847, 4545698; 588256, 4545533; 588262, 4543964; 589050, 4544019; 589063, 4542823; 588662, 4542809; 588669, 4542408; 588275, 4542397; 588254, 4540818; 586712, 4540792; and excluding land bound by 587066, 4545040; 587060, 4545506; 586645, 4545497; 586652, 4545103; 586851, 4545171; 586914, 4545025; 587066, 4545040; and excluding land bound by 591340, 4552049; 591335, 4552235; 589746, 4552192; 589769, 4550579; 591369, 4550606; 591340, 4552049.

(S) Land bounded by the following UTM Zone 10, NAD83 coordinates (E, N): 550565, 4567493; 550574, 4567338; 550926, 4567351; 550982, 4565105; 550813, 4564865; 550550, 4564659; 550525, 4564524; 549130, 4564452; 548687, 4564551; 547979, 4564978; 547835, 4565181; 547811, 4565384; 547865, 4566191; 548707, 4566636; 550023, 4567544; 550555, 4567667; 550565, 4567493.

(T) Land bounded by the following UTM Zone 10, NAD83 coordinates (E, N): 552091, 4576100; 552081, 4574483; 552488, 4574479; 552488, 4573676; 553312, 4573673; 553344, 4571667; 552148, 4571674; 552138, 4570882; 550817, 4570876; 550826, 4571142; 550182, 4571151; 550163, 4570595; 550317, 4570492; 550526, 4570494; 550631, 4570391; 551048, 4570395; 551153, 4570291; 551154, 4570187; 550844, 4569872; 550635, 4569870; 550530, 4569973; 550009, 4569969; 549914, 4570061; 548397, 4570071; 548368, 4570871; 547949, 4571122; 548005, 4571368; 547833, 4571825; 547689, 4571989; 547121, 4572291; 546699, 4572600; 546607, 4572700; 546654, 4572900; 546807, 4573056; 547439, 4573158; 547712, 4573431; 548334, 4574416; 548779, 4574419; 548949, 4574541; 549244, 4575042; 549291, 4575291; 549430, 4575532; 549452, 4576076; 552091, 4576100.

(U) Land bounded by the following UTM Zone 10, NAD83 coordinates (E, N): 545232, 4582413; 546031, 4582434; 546034, 4580838; 545176, 4580807; 545188, 4579202; 542018, 4579239; 542016, 4580969; 542302, 4581254; 542752, 4581493; 543125, 4582005; 543365, 4582207; 544082, 4582594; 544367, 4582822; 544725, 4583293; 545224, 4583396; 545232, 4582413.

(V) Land bounded by the following UTM Zone 10, NAD83 coordinates (E, N): 534403, 4589735; 535209, 4589716; 535206, 4590520; 538821, 4590527; 538809, 4588926; 538884, 4587322; 540927, 4587309; 540915, 4586878; 540465, 4586874; 540457, 4586541; 540283, 4586563; 540262, 4585981; 541267, 4585966; 541281, 4585183; 541501, 4585180; 541525, 4585247; 541589, 4585167; 541513, 4584677; 541346, 4584400; 540603, 4583765; 540443, 4584182; 539833, 4584370; 538252, 4584544; 537280, 4585444; 536714, 4586257; 535930, 4586649; 534999, 4586638; 534537, 4586556; 534525, 4586369; 533784, 4586199; 533743, 4590563; 534398, 4590546; 534403, 4589735; and excluding land bound by 537611, 4589713; 537606, 4588924; 538006, 4588925; 538009, 4589717; 537611, 4589713.

(iii) Note: Map of Eastern Klamath Mountains Unit follows:

Critical Habitat for Northern Spotted Owl (*Strix occidentalis caurina*)

Unit: Eastern Klamath Mountains, California

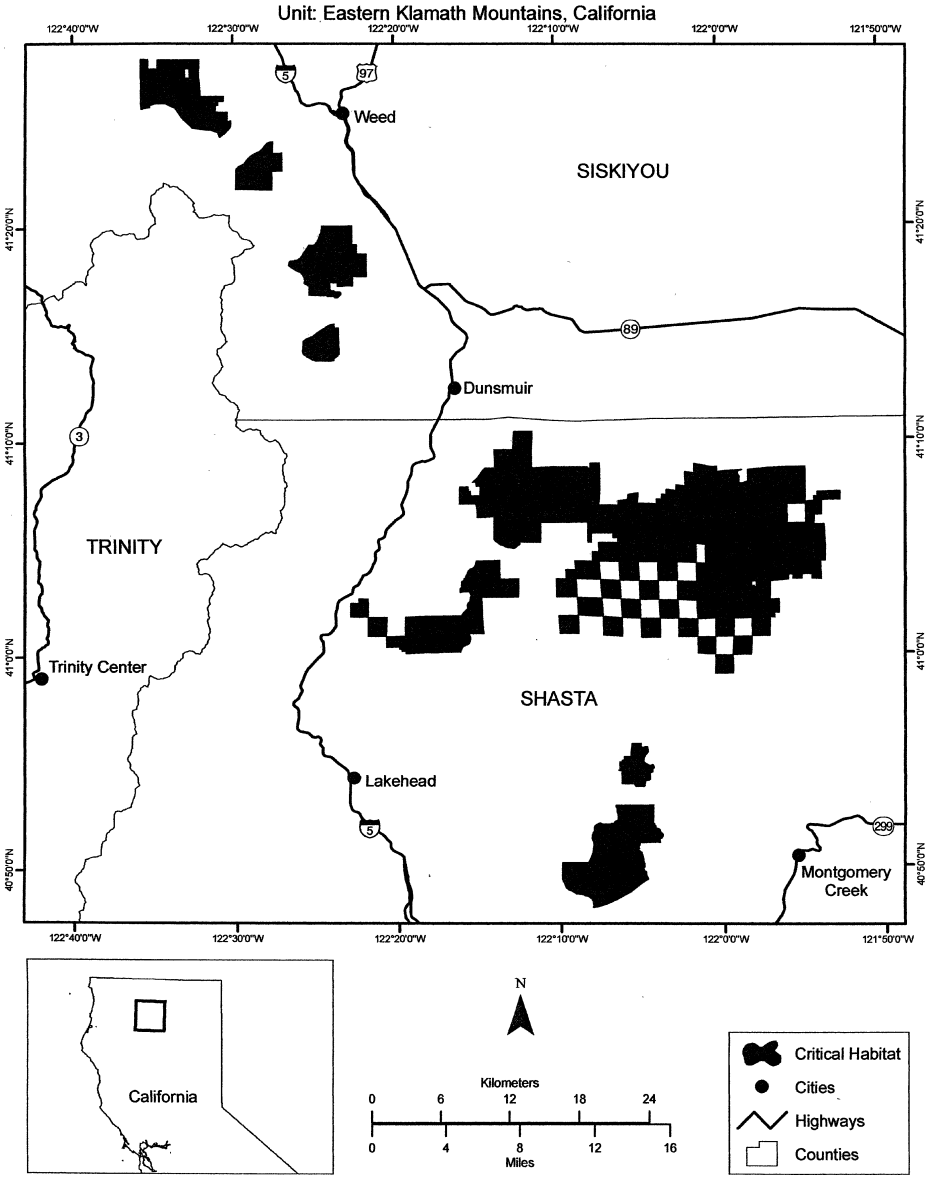

(36) Shasta/McCloud Unit (Unit 29). Shasta and Siskiyou Counties, California.

(i) The Shasta/McCloud Unit consists of 73, 300 ac (29, 700 ha) and is comprised of lands managed by the Klamath and Shasta–Trinity National Forests.

(ii) From USGS 1:24, 000 scale quadrangles Ash Creek Butte, Bartle, Burney, Burney Falls, Chalk Mountain, City of Mount Shasta, Dead Horse Summit, Elk Spring, Grizzly Peak, Horse Peak, Kinyon, Little Glass Mountain, McCloud, Rainbow Mountain, Skunk Ridge, and Tennant.

(A) Land bounded by the following UTM Zone 10, NAD83 coordinates (E, N): 596359, 4540919; 596374, 4540106; 597178, 4540115; 597176, 4540920; 596359, 4540919; 596287, 4542541; 599473, 4542583; 599397, 4545769; 600942, 4545780; 600917, 4547631; 601964, 4547643; 602278, 4547132; 602214, 4547017; 602242, 4546797; 602088, 4546150; 601880, 4546051; 601628, 4546050; 601778, 4545836; 601558, 4545522; 601591, 4545373; 601518, 4545170; 601565, 4544863; 601781, 4544743; 601883, 4544434; 601817, 4543821; 601913, 4543481; 601891, 4543236; 601822, 4543157; 601925, 4542787; 601892, 4542742; 601672, 4542796; 601576, 4542461; 601719, 4542324; 601973, 4542262; 602180, 4542131; 602021, 4541904; 601945, 4541657; 602314, 4541632; 602634, 4541393; 602741, 4541536; 602951, 4541526; 603314, 4541805; 603340, 4542207; 603531, 4542262; 603580, 4542497; 603962, 4542052; 603949, 4541941; 604222, 4542386; 604380, 4542515; 604302, 4542748; 604398, 4542728; 604456, 4542420; 604657, 4542549; 604764, 4542487; 604725, 4542305; 604886, 4542190; 604889, 4541998; 604645, 4541953; 604530, 4542027; 604555, 4541913; 605095, 4540768; 605403, 4539953; 605279, 4539153; 605268, 4538409; 605292, 4538181; 605446, 4537992; 605459, 4537199; 603865, 4537170; 603885, 4535559; 603490, 4535553; 603494, 4534738; 602300, 4534721; 602321, 4533496; 601916, 4533497; 601920, 4533102; 601218, 4533111; 601217, 4533211; 600448, 4533198; 600448, 4532800; 599596, 4532785; 599625, 4531181; 596405, 4531139; 596350, 4534364; 596398, 4537643; 596799, 4537647; 596792, 4538068; 596396, 4538066; 596378, 4539811; 595578, 4539823; 595559, 4540920; 596359, 4540919; and excluding land bound by 601056, 4541215; 601044, 4542605; 600245, 4542592; 600255, 4541774; 600661, 4541784; 600672, 4540970; 601062, 4540976; 601056, 4541215.

(B) Land bounded by the following UTM Zone 10, NAD83 coordinates (E, N): 593134, 4559505; 591918, 4559465; 591898, 4561059; 593129, 4561078; 593134, 4559505.

(C) Land bounded by the following UTM Zone 10, NAD83 coordinates (E, N): 596310, 4559526; 594721, 4559518; 594734, 4561105; 596358, 4561121; 596310, 4559526.

(D) Land bounded by the following UTM Zone 10, NAD83 coordinates (E, N): 594710, 4565943; 596325, 4565963; 596346, 4564353; 595554, 4564325; 595541, 4563915; 594739, 4563897; 594710, 4565943.

(E) Land bounded by the following UTM Zone 10, NAD83 coordinates (E, N): 593134, 4559505; 594721, 4559518; 594732, 4558703; 596314, 4558724; 596310, 4559526; 597984, 4559519; 597971, 4563552; 598377, 4563551; 598382, 4563954; 598783, 4563961; 598775, 4564362; 599569, 4564372; 599563, 4565991; 600366, 4565992; 601325, 4566528; 601444, 4566666; 601507, 4566860; 601467, 4567626; 601509, 4567624; 601443, 4568106; 601572, 4568644; 601551, 4569365; 601771, 4569676; 601777, 4569925; 601982, 4570172; 602094, 4570458; 601979, 4570418; 601864, 4570467; 601758, 4570216; 601771, 4571410; 602655, 4571666; 602798, 4564409; 604412, 4564441; 604421, 4563636; 602807, 4563614; 602913, 4559588; 598828, 4559512; 598904, 4557915; 591268, 4557860; 591265, 4558665; 593148, 4558899; 593134, 4559505.

(F) Land bounded by the following UTM Zone 10, NAD83 coordinates (E, N): 576061, 4573802; 576068, 4573496; 576474, 4573504; 576475, 4573425; 576818, 4573197; 577181, 4573199; 577194, 4573059; 577624, 4573062; 577739, 4572497; 577914, 4572414; 578356, 4571699; 578724, 4571346; 578771, 4571208; 578393, 4570848; 578405, 4570421; 578254, 4570022; 578017, 4569853; 577510, 4569836; 577462, 4569713; 577513, 4569446; 577912, 4569265; 577936, 4569123; 577746, 4569015; 577424, 4568922; 577308, 4568936; 577308, 4569053; 574595, 4569025; 574706, 4570703; 574600, 4570807; 574598, 4571016; 574876, 4571041; 574873, 4571452; 575278, 4571454; 575242, 4573892; 575655, 4573900; 575647, 4574295; 576051, 4574301; 576061, 4573802; and excluding land bound by 576890, 4572708; 576899, 4571898; 577304, 4571908; 577294, 4572719; 576890, 4572708.

(G) Land bounded by the following UTM Zone 10, NAD83 coordinates (E, N): 572436, 4574658; 574003, 4574688; 574048, 4573077; 572439, 4573039; 572436, 4574658.

(H) Land bounded by the following UTM Zone 10, NAD83 coordinates (E, N): 572436, 4574658; 570806, 4574655; 570803, 4576260; 572430, 4576276; 572436, 4574658.

(I) Land bounded by the following UTM Zone 10, NAD83 coordinates (E, N): 574003, 4574688; 573997, 4576299; 575613, 4576320; 575636, 4574698; 574003, 4574688.

(J) Land bounded by the following UTM Zone 10, NAD83 coordinates (E, N): 601297, 4576862; 601416, 4576156; 601693, 4575629; 601733, 4575426; 601681, 4575174; 601463, 4574978; 601209, 4574770; 600946, 4574655; 600716, 4574708; 600620, 4574965; 600621, 4575508; 600383, 4575754; 600170, 4575804; 599945, 4575689; 599739, 4575278; 599630, 4575180; 599423, 4575208; 599344, 4575317; 599439, 4575866; 599321, 4576025; 599309, 4576635; 598977, 4576632; 599007, 4576908; 599192, 4577110; 599325, 4577121; 599568, 4576955; 599660, 4576814; 599809, 4576795; 599950, 4576848; 600126, 4577120; 600513, 4577140; 601244, 4577021; 601297, 4576862.

(K) Land bounded by the following UTM Zone 10, NAD83 coordinates (E, N): 594710, 4565943; 593913, 4565914; 593929, 4565524; 593522, 4565518; 593537, 4564711; 593135, 4564698; 593111, 4565907; 591861, 4565900; 591849, 4566885; 591073, 4566819; 591079, 4566038; 590276, 4565989; 590294, 4565188; 589864, 4565174; 589913, 4563564; 589513, 4563560; 589480, 4564350; 589075, 4564333; 589050, 4565959; 588650, 4565946; 588608, 4568369; 588974, 4568589; 589097, 4569955; 590695, 4570045; 590642, 4571229; 591010, 4571270; 591007, 4571606; 590716, 4571604; 590772, 4573570; 591159, 4573653; 591195, 4574592; 592947, 4574601; 592929, 4576208; 593312, 4576215; 593308, 4576606; 594519, 4576603; 594458, 4578205; 596045, 4578229; 596103, 4576599; 597697, 4576624; 597767, 4575007; 596196, 4575016; 596207, 4574193; 597006, 4574194; 597025, 4573382; 594599, 4573368; 594648, 4569343; 593843, 4569340; 593848, 4569139; 593306, 4569046; 593115, 4569196; 593043, 4569541; 593043, 4569047; 593112, 4568992; 593403, 4568945; 593849, 4569051; 593854, 4568531; 594664, 4568533; 594710, 4565943; and excluding land bound by 590036, 4569526; 590188, 4569687; 589417, 4569457; 589390, 4569330; 590036, 4569526; and excluding land bound by 592177, 4573338; 592166, 4573750; 591759, 4573744; 591768, 4573328; 592177, 4573338.

(L) Land bounded by the following UTM Zone 10, NAD83 coordinates (E, N): 561804, 4577980; 562058, 4577946; 562296, 4578036; 563148, 4578076; 563379, 4577952; 563538, 4577750; 563533, 4576973; 564333, 4576985; 564328, 4576183; 562791, 4576157; 562830, 4572964; 561230, 4572959; 561213, 4574568; 559978, 4574510; 559757, 4574600; 559599, 4574775; 559574, 4576146; 559764, 4576452; 560011, 4577189; 560452, 4578090; 560698, 4578441; 560847, 4578591; 560996, 4578643; 561094, 4578793; 561244, 4578794; 561613, 4579044; 561772, 4579079; 561939, 4579249; 562220, 4579253; 561946, 4578623; 561804, 4577980.

(M) Land bounded by the following UTM Zone 10, NAD83 coordinates (E, N): 586854, 4579770; 586888, 4578161; 585288, 4578050; 583272, 4578048; 583250, 4578862; 582850, 4578855; 582828, 4579660; 582019, 4579639; 581999, 4581237; 584382, 4581293; 584395, 4580515; 585629, 4580532; 585644, 4579732; 586053, 4579745; 586016, 4581359; 586832, 4581389; 586854, 4579770.

(N) Land bounded by the following UTM Zone 10, NAD83 coordinates (E, N): 575442, 4582736; 575480, 4581125; 573856, 4581084; 573812, 4582695; 575442, 4582736.

(O) Land bounded by the following UTM Zone 10, NAD83 coordinates (E, N): 575442, 4582736; 575425, 4583938; 575845, 4583960; 575842, 4584367; 577069, 4584426; 577070, 4582809; 575442, 4582736.

(P) Land bounded by the following UTM Zone 10, NAD83 coordinates (E, N): 575406, 4585954; 575419, 4584348; 573776, 4584305; 573753, 4585910; 575406, 4585954.

(Q) Land bounded by the following UTM Zone 10, NAD83 coordinates (E, N): 577069, 4584426; 577062, 4586038; 577888, 4586035; 577536, 4585687; 577454, 4585499; 577450, 4585273; 577813, 4584763; 577874, 4584435; 577069, 4584426.

(R) Land bounded by the following UTM Zone 10, NAD83 coordinates (E, N): 585108, 4586174; 585192, 4584567; 584779, 4584548; 584782, 4584140; 583151, 4584089; 583149, 4584497; 583541, 4584508; 583504, 4586128; 585108, 4586174.

(S) Land bounded by the following UTM Zone 10, NAD83 coordinates (E, N): 577062, 4586038; 575406, 4585954; 575448, 4587645; 577054, 4587642; 577062, 4586038.

(T) Land bounded by the following UTM Zone 10, NAD83 coordinates (E, N): 585108, 4586174; 585111, 4587781; 586713, 4587805; 586739, 4586209; 585108, 4586174.

(U) Land bounded by the following UTM Zone 10, NAD83 coordinates (E, N): 603851, 4588309; 603825, 4587641; 603154, 4587516; 603006, 4588209; 602741, 4588174; 602465, 4588375; 601897, 4589000; 601818, 4589180; 601712, 4589796; 602108, 4590686; 602047, 4590850; 602195, 4591000; 602070, 4591191; 602039, 4591365; 602167, 4591701; 602111, 4592084; 602329, 4592228; 603572, 4592350; 603704, 4591625; 603851, 4591615; 603854, 4591483; 604270, 4591477; 604293, 4589541; 604224, 4588428; 603851, 4588309.

(V) Land bounded by the following UTM Zone 10, NAD83 coordinates (E, N): 591485, 4594808; 591473, 4594276; 590582, 4593904; 590170, 4593900; 590179, 4593532; 589793, 4593511; 589817, 4592416; 588273, 4592401; 588172, 4593850; 586539, 4593842; 586672, 4592331; 586573, 4592350; 586571, 4592453; 585832, 4592493; 585044, 4592645; 584976, 4594058; 586156, 4593901; 586163, 4594684; 586542, 4594649; 586576, 4595613; 588217, 4595631; 588164, 4594308; 588971, 4594318; 588969, 4594701; 589816, 4594721; 589847, 4595726; 591483, 4595906; 591485, 4594808.

(W) Land bounded by the following UTM Zone 10, NAD83 coordinates (E, N): 609182, 4606721; 609665, 4606353; 609543, 4606078; 609518, 4605722; 609569, 4605524; 609742, 4605433; 609787, 4605158; 609740, 4604922; 609474, 4604446; 609352, 4603859; 609429, 4603475; 609375, 4603450; 609089, 4603530; 609160, 4603590; 608723, 4603812; 608418, 4603891; 608418, 4604197; 607792, 4605038; 607598, 4605661; 607331, 4605836; 606960, 4605805; 606293, 4606245; 606198, 4606431; 606249, 4606543; 606425, 4606637; 607050, 4606675; 607358, 4607308; 607586, 4607415; 608286, 4607377; 609182, 4606721.

(iii) Note: Map of Shasta/McCloud Unit follows:

Critical Habitat for Northern Spotted Owl (*Strix occidentalis caurina*)

Unit: Shasta/McCloud, California

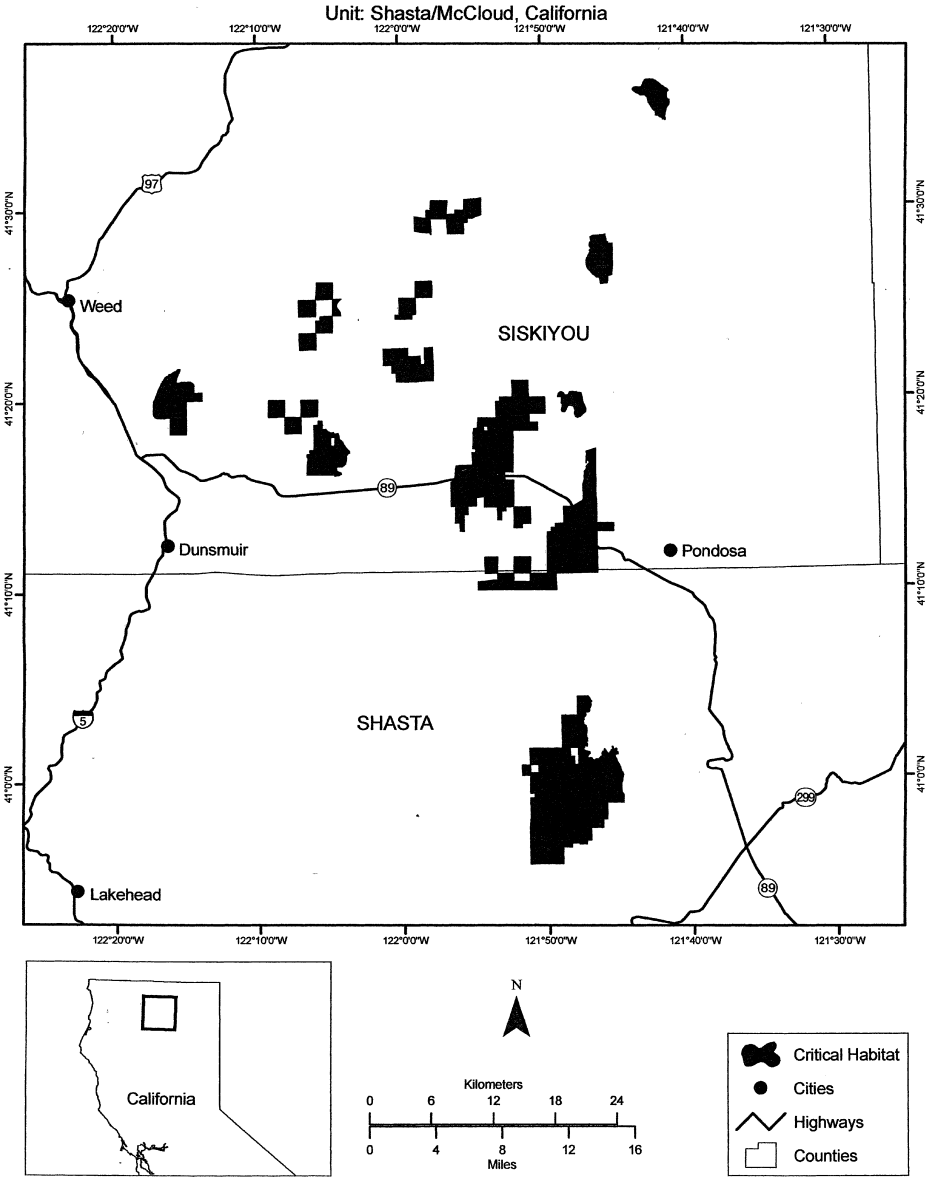

PALILA (*Psittirostra bailleui*)

Hawaii. An area of land, water, and airspace on the island of Hawaii, Hawaii County, with the following components: (1) The State of Hawaii Mauna Kea Forest Reserve, except (a) that portion above the 10,000 foot contour line, (b) that portion south of the Saddle Road (State Highway 20), (c) lands owned by the United States in the Pohakuloa Training Area north of the Saddle Road (State Highway 20) established by Executive Order 1719 (Parcel 6, State of Hawaii Tax Map Key 4–4–16, Third Division). (d)

that portion (Parcel 10, Kaohe IV, State of Hawaii Tax Map Key 4–4–16, Third Division) lying north of the Saddle Road (State Highway 20) and south of the Power Line Road; (2) that portion of the State of Hawaii Kaohe Game Management Area (Parcel 4, State of Hawaii Tax Map Key 4–4–15, Third Division) to the north and east of the Saddle Road (State Highway 20); (3) that portion of the Upper Waikii Paddock (Parcel 2, State of Hawaii Tax Map Key 4–4–15, Third Division) northeast of the Saddle Road (State Highway 20); (4) that portion of the lands of Humuula between Puu Kahinahina and Kole lying southeast of the Mauna Kea Forest Reserve fence (portions of Parcels 2, 3, and 7, State of Hawaii Tax Map Key 3–8–1, Third Division) which are included in the State conservation district.

NOTE: Map follows:

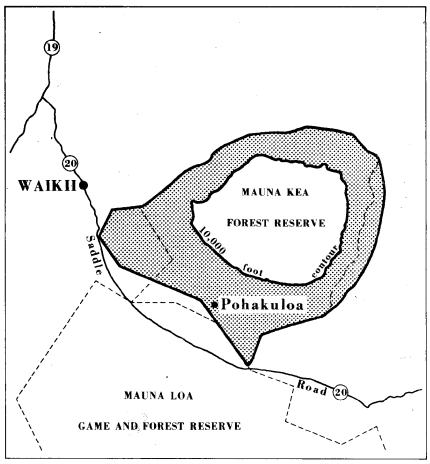

PIPING PLOVER (*Charadrius melodus*)—GREAT LAKES BREEDING POPULATION

1. Critical habitat units are depicted for St. Louis County, Minnesota; Douglas, Ashland, Marinette, and Manitowoc Counties, Wisconsin; Lake County, Illinois; Porter County, Indiana; Erie and Lake Counties, Ohio; Erie County, Pennsylvania; Oswego and Jefferson Counties, New York; and Alger, Schoolcraft, Luce, Mackinac, Chippewa, Iosco, Presque Isle, Cheboygan, Emmet, Charlevoix, Leelanau, Benzie, Mason, and Muskegon Counties, Michigan, on the maps below.

2. i. The primary constituent elements required to sustain the Great Lakes breeding population of the piping plover are found on Great Lakes islands and mainland shorelines that support open, sparsely vegetated sandy habitats, such as sand spits or sand beaches, that are associated with wide, unforested systems of dunes and inter-dune wetlands. In order for habitat to be physically and biologically suitable for piping plovers, it must have a total shoreline length of at least 0.2 km (0.12 mi) of gently sloping, sparsely vegetated (less than 50 percent herbaceous and low woody cover) sand beach with a total beach area of at least 2 hectares (ha) (5 acres (ac)) and a low level of disturbance from human activities and from domestic animals. As the nesting season progresses, the level of disturbance tolerated by piping plovers increases. A lower level of disturbance is required at the beginning of the nesting period during nest site selection, egg laying, and incubation. Beach activities that may be associated with a high level of disturbance include, but are not limited to, walking pets off leash, loud noise, driving ATVs, or significantly increased human presence. The level of disturbance is relative to the proximity to the nest, intensity, and frequency of these and other similar activities.

ii. Appropriately sized sites must also have areas of at least 50 meters (m) (164 feet (ft)) in length where the beach width is more than 7 m (23 ft), there is protective cover for nests and chicks, and the distance to the treeline (from the normal high water line to where the forest begins) is more than 50 m (164 ft). Beach width is defined as the distance from the normal high water line to the foredune (a low barrier dune ridge immediately inland from the beach) edge, or to the sand/vegetation boundary in areas where the foredune is absent. The beach width may be narrower than 7 m (23 ft) if appropriate sand and cobble areas of at least 7 m (23 ft) exist between the dune and the treeline. Protective cover for nests and chicks consists of small patches of herbaceous vegetation, cobble (stones larger than 1 cm (0.4 inches (in)) diameter), gravel (stones smaller than 1 cm (0.4 in) diameter), or debris such as driftwood, wrack, root masses, or dead shrubs.

iii. The dynamic ecological processes that create and maintain piping plover habitat are also important primary constituent elements. These geologically dynamic lakeside regions are controlled by processes of erosion, accretion, plant succession, and lake-level fluctuations. The integrity of the habitat components depends upon regular sediment transport processes, as well as episodic, high-magnitude storm events. By their nature, Great Lakes shorelines are in a constant state of change; habitat features may disappear, or be created nearby. The critical habitat boundaries reflect these natural processes and the dynamic character of Great Lakes shorelines.

3. Critical habitat does not include existing features and structures, such as buildings, marinas, paved areas, boat ramps, piers, bridges, lighthouses, and similar structures not containing one or more of the primary constituent elements.

NOTE: Maps follows:

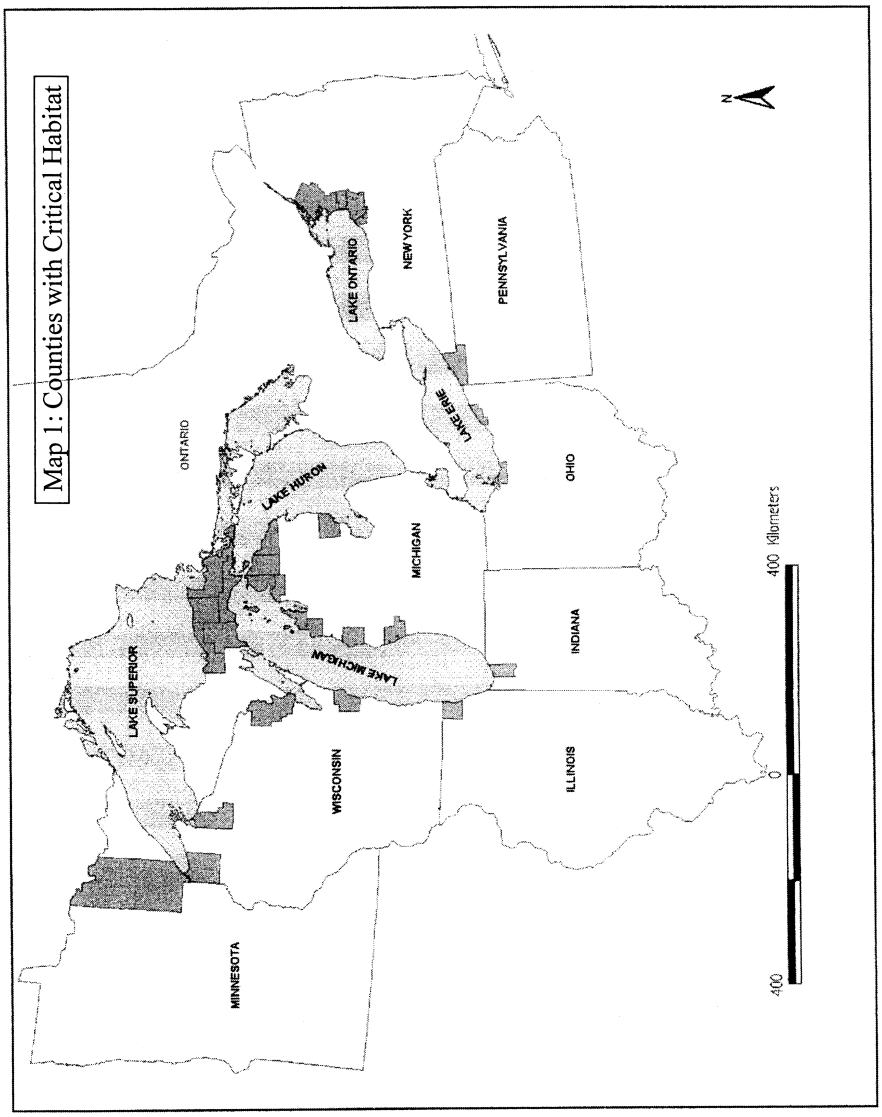

Map of Units MN/WI–1, WI–1, WI–2, and WI–3

MN/WI–1: St Louis County, Minnesota. From USGS 1:24,000 quadrangle map West Duluth, Minnesota (1953, photorevised 1969). Lands 500 m (1640 feet) inland from normal high water line on Interstate Island in T49N R14W S10

WI–1: Douglas County, Wisconsin. From USGS 1:24,000 quadrangle maps Parkland, Wisconsin (1954, photorevised 1975) and Superior, Wisconsin (1954, photorevised 1983). Lands 500 meters (1640 feet) inland from normal high water line from the mouth of Dutchman Creek west-northwestward along the Lake Superior shoreline to the breakwall forming the Superior Front Channel opening to Lake Superior at the Douglas and St. Louis County line.

WI–2: Ashland County, Wisconsin. From USGS 1:24,000 quadrangle maps Cedar, Wisconsin (1964, photorevised 1975); Chequamegon Point, Wisconsin (1964, photorevised 1975); and Long Island, Wisconsin (1964). Lands 500 meters (1640 feet) inland from normal high water line from the southern boundary of T48N R3W, section 1 northwestward along the Lake Superior shoreline to Chequamegon Point Light.

WI–3: Ashland County, Wisconsin. From USGS 1:24,000 quadrangle map Michigan Island, Wisconsin (1963). Lands 500 meters (1640 feet) inland from normal high water line on Michigan Island within T51N R1W sections 28, 20, and 21.

NOTE: Map follows:

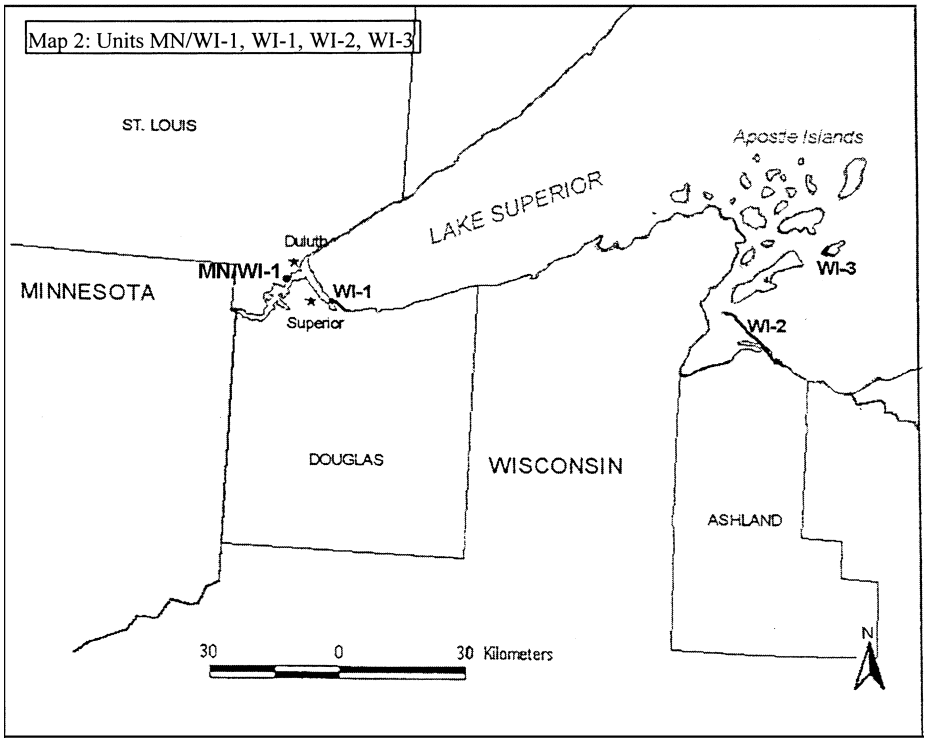

Map of Units WI–4 and WI–5

WI–4: Marinette County, Wisconsin. From USGS 1:24,000 quadrangle map Marinette East, Wisconsin (1963, photorevised 1969). Lands 500 m (1640 ft) inland from normal high water line from the end of Leonard Street at Red Arrow Park in T30N R24E section 9 south-southeastward to the south end of Seagull Bar including nearshore sand bars.

WI–5: Manitowoc County, Wisconsin. From USGS 1:24,000 quadrangle map Two Rivers, Wisconsin (1978). Lands 500 m (1640 ft) inland from normal high water line from the southwest property boundary of Point Beach State Forest near Neshotah Park in the city of Twin Rivers (T20N R25E section 31) northwestward along the Lake Michigan shoreline to the south boundary of section 9, T20N R25E, at Rawley Point.

NOTE: Map follows:

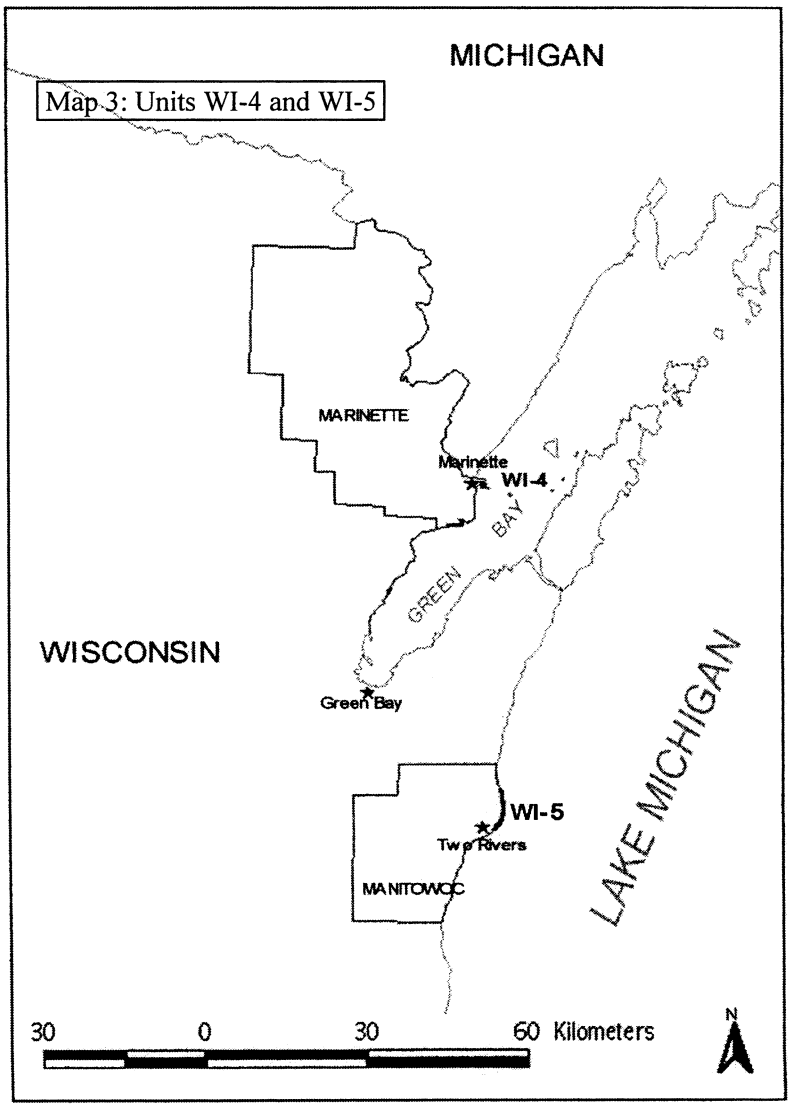

Map of Units IL–1 and IN–1

IL–1: Lake County, Illinois. From USGS 1:24,000 quadrangle maps Zion, Illinois (1993) and Waukegan, Illinois (1993). Lands 500 m (1640 ft) inland from normal high water line from 17th Street and the Lake Michigan shoreline in Illinois Beach State Park T46N R12E section 14 (Zion, Ill. quad) southward along the Lake Michigan shoreline (excluding the portion of Lake Michigan shoreline from dividing line of T46N R12E sections 23 and 26 to 500 m (1,640 ft) south of the Illinois Beach State Park Lodge and Conference Center) to the Waukegan Beach breakwall at North Beach Park T45N R12E section 22 (Waukegan quad).

IN–1: Porter County, Indiana. From USGS 1:24,000 quadrangle maps Ogden Dunes, Indiana (1991) and Dune Acres, Indiana (1991). Lands 500 m (1640 ft) inland from normal high water line from the western boundary of the Cowels Bog/Dune Acres Unit, (located

east of the Port of Indiana and the NIPSCO Baily Generating Station) east-northeastward along the Indiana Dunes State Park to Kemil Road at Beverly Shores.

NOTE: Map follows:

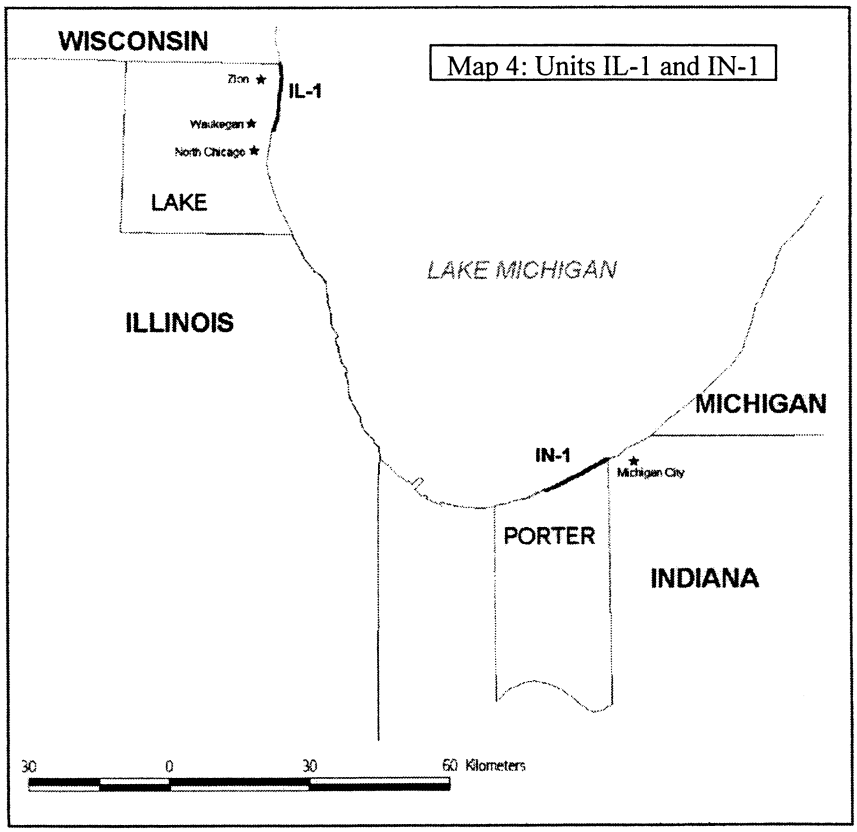

Map of Units MI–1 through MI–23

MI–1: Chippewa, Luce, and Alger Counties, Michigan. From USGS 1:24,000 quadrangle maps Whitefish Point, Michigan (1951); Vermilion, Michigan (1951); Betsy Lake North, Michigan (1968); Muskallonge Lake East, Michigan (1968); Muskallonge Lake West, Michigan (1968); and Grand Marais, Michigan (1968). Lands 500 m (1640 ft) inland from normal high water line within the junction of the southern boundary of T50N R5W section 6 (Whitefish Point quad) and including the shore of Lake Superior following the shoreline northeast to Whitefish Point, then following the Lake Superior shoreline westward around the point(Vermilion SE, Vermilion quads), crossing the Luce County line and continuing westward (Betsy Lake North, Betsy Lake Northwest) across the Alger County line (Grand Marais East) to Lonesome Point and the East Bay of the Sucker River (Grand Marais quad) and following the shoreline along the inner bay of Grand Marais Harbor past Carpenter Creek and ending at the shoreline north of the east end of the private road originating at the junction of Highway 58, Morris Road, and Veteran Road. The unit then continues from the breakwall north of the harbor, along the Lake Superior shoreline of Grand Marais near the former Coast Guard station (Grand Marais quad) westward along the Lake Superior shoreline to the Pictured Rocks National Lakeshore property boundary in T49N R14W section 1.

MI–2: Mackinac County, Michigan. From USGS 1:24,000 quadrangle map Pointe Aux

Chenes, Michigan (1964, photorevised 1975). Lands 500 m (1640 ft) inland from normal high water line from the mouth of the Pointe Aux Chenes river following the Lake Michigan shoreline northwestward to the Hiawatha National Forest property boundary at the junction of T41N R5W sections 23 and 26.

MI–3: Schoolcraft and Mackinac Counties, Michigan. From USGS 1:24,000 quadrangle map Hughes Point, Michigan (1972). Lands 500 m (1640 ft) inland from normal high water line from the westernmost breakwall at the Port Inland Gaging Station following the Lake Michigan shoreline eastward along Hughes Point to the mouth of Swan Creek.

MI–4: Emmet County, Michigan. From USGS 1:24,000 quadrangle maps Big Stone Bay, Michigan (1964, photoinspected 1975); Waugoshance Island, Michigan (provisonal 1982); Bliss, Michigan (1982); Cross Village, Michigan (1982). Lands 500 m (1640 ft) inland from normal high water line from the junction of the northeast corner of T39N R5W section 28 (Big Stone Bay quad) and Lake Michigan shoreline westward along the shoreline around and including Temperance and Waugoshance islands and any nearshore sandbars (Waugoshance Island quad), along the southern side of Waugoshance Point following the shoreline southeastward to Big Sucker Creek, continuing southward and southwestward along Sturgeon Bay Point (Bliss quad) and continuing southward along the Lake Michigan shoreline to the southwest boundary of T37N R6W section 5.

MI–5: Emmet County, Michigan. From USGS 1:24,000 quadrangle map Forest Beach, Michigan. Lands 500 m (1640 ft) inland from normal high water line from the junction of Lake Michigan shoreline and the northwest boundary of T36N R6W section 30 south-southeastward along Lake Michigan shoreline to the junction of the shoreline and the southeast corner of T35N R6W section 9.

MI–6: Emmet County, Michigan. From USGS 1:24,000 quadrangle map Harbor Springs, Michigan. Lands 500 m (1640 ft) inland from normal high water line from the mouth of Tannery Creek north along Lake Michigan shoreline of Little Traverse Bay crossing the northern property boundary of Petoskey State Park to include the shoreline of Mononaqua Beach within T35N R5W sections 22 and 21.

MI–7: Charlevoix County, Michigan. From USGS 1:24,000 quadrangle maps Ironton, Michigan (1983) and Charlevoix, Michigan (1983). Lands 500 m (1640 ft) inland from normal high water line within T34N R8W section 14.

MI–8: Charlevoix County, Michigan. From USGS 1:24,000 quadrangle map Charlevoix, Michigan (1983). Lands 500 m (1640 ft) inland from normal high water line from the junction of the line separating T34N R8W section 31 and T33N R8W section 6 with the Lake Michigan shore then extends southwestward along the shoreline and including Fisherman's Island to the Fisherman's Island State Park property boundary at the end of Lakeshore Drive where it meets the line between T33N R9W sections 12 and 1.

MI–9: Charlevoix County, Michigan. From USGS 1:24,000 quadrangle maps Garden Island West, Michigan (1980) and Beaver Island North (1986). Lands 500 m (1640 ft) inland from normal high water line from Indian Point (Garden Island West quad) T39N R10W section 20 southward along the west Lake Michigan shoreline of Beaver Island including Donegal Bay and McCauley Point and ending at the junction of the dividing line of T39 N R10W and T38N R10W and the Lake Michigan shoreline (Beaver Island North quad).

MI–10: Charlevoix County, Michigan. From USGS 1:24,000 quadrangle map Beaver Island North (1986). Lands 500 m (1640 ft) inland from normal high water line from the junction of Lake Michigan and the northwest corner of T38N R11W section 25 southward along the Lake Michigan shoreline to the junction of the Lake Michigan shoreline and the dividing line between T39N and T38N R11W.

MI–11: Charlevoix County, Michigan. From USGS 1:24,000 quadrangle map High Island(1986). Lands 500 m (1640 ft) inland from normal high water line within T39N R11W sections 27 and 32 and T38N R11W section 5.

MI–12: Leelanau County, Michigan. From USGS 1:24,000 quadrangle maps Northport, Michigan (provisional 1983)and Northport NW, Michigan (provisional 1983). Lands 500 m (1640 ft) inland from normal high water line from the intersection of the Lake Michigan shoreline and the line between T32N R11W section 12 and T32N R10W section 7—excluding lands covered by the Magic Carpet Woods Association HCP, approximately 2,600 feet of frontage on Cathead Bay within the east half of the southwest quarter and the west half of the southeast quarter of Section 14, T32N, R11W in Leelanau Township—then following the shoreline southwestward and past Cathead Point in T32N R11W section 15 (Northport quad) southwestward along the Lake Michigan shoreline to the intersection of the shoreline with the southern boundary of T32N R11W section 16 north of Christmas Cove (Northport NW quad).

MI–13: Leelanau County, Michigan. From USGS 1:24,000 quadrangle map South Fox Island (provisional 1986). Lands 500 m (1640 ft) inland from normal high water line within T34N R13W sections 15, 16, and 21 and T35R13W section 30.

MI–14: Leelanau County, Michigan. From USGS 1:24,000 quadrangle map North Manitou Island (provisional 1983). Lands 500 m (1640 ft) inland from normal high water line within T31N R14W sections 22, 23, 27 and 28 on North Manitou Island.

MI–15: Leelanau County, Michigan. From USGS 1:24,000 quadrangle maps Glen Arbor, Michigan (1983); Glen Haven, Michigan (1983); and Empire, Michigan (1983). Lands 500 m (1640 ft) inland from normal high water line from Crystal Run in T29N R14W section 14 (Glen Arbor quad) south-southwestward and westward along the Lake Michigan shoreline, then west-northwestward to Sleeping Bear Point (Glen Haven quad) and southwestward and south to the southern Sleeping Bear Dunes National Lakeshore property boundary in T28N R15W section 13 (Empire quad).

MI–16: Benzie County, Michigan. From USGS 1:24,000 quadrangle maps Empire, Michigan (1983); Beulah, Michigan (provisional 1983); and Frankfort, Michigan (1983). Lands 500 m (1640 ft) inland from normal high water line from Esch Road in T27N R15W section 1 (Empire quad) south-southwestward along the shoreline of Lake Michigan at Platte Bay (Beulah quad), then westward along the shoreline of Lake Michigan to Platte River Point (Frankfort quad) continuing west-southwestward to the Sleeping Bear Dunes National Lakeshore property boundary at Sutter Road in T27N R16Wsection 26. Continuing from the junction of Lake Michigan shoreline and Point Betsie Natural Area property boundary in T27N R16W section 33 southward along the Lake Michigan shoreline to include all shoreline within T26N16W section 4.

MI–17: Mason County, Michigan. From USGS 1:24,000 quadrangle maps Manistee NW, Michigan (provisional 1923) and Hamlin Lake, Michigan (1982). Lands 500 m (1640 ft) inland from normal high water line from the mouth of Cooper Creek T20N R18W section 13 (Manistee NW quad) south-southwestward following the Lake Michigan shoreline along Big Sable Point (Hamlin Lake quad) to the mouth of the Big Sable River T19N R18W section 19.

MI–18: Muskegon County, Michigan. From USGS 1:24,000 quadrangle map Muskegon West (1972, photoinspected 1980) and Dalton (1983). Lands 500 m (1640 ft) inland from normal high water line from the north breakwall of the canal joining Muskegon Lake and Lake Michigan (Muskegon West quad) north along the Lake Michigan shoreline to the northern Muskegon State Park property boundary at the shoreline (Dalton quad).

MI–19: Chippewa County, Michigan. From USGS 1:24,000 quadrangle maps Albany Island, Michigan (1964, photoinspected 1976) and DeTour Village, Michigan (1964). Lands 500 m (1640 ft) inland from normal high water line from the State Forest boundary in T41N R3E section 11 (Albany Island quad) and follows the Lake Huron shoreline east south eastward around and including St. Vital Point and then north to the mouth of Joe Straw Creek in T41N R3E section 12(De Tour Village quad).

MI–20: Cheboygan County, Michigan. From USGS 1:24,000 quadrangle maps Cheboygan, Michigan (1982) and Cordwood Point, Michigan (1982). Lands 500 m (1640 ft) inland from normal high water line from the junction of the Lake Huron shoreline and the western boundary of T38N R1W section 22 (Cheboygan quad) eastward along the Lake Huron shoreline of Grass Bay, continuing to the western boundary of T38N R1E section 20 (Cordwood Point quad).

MI–21: Presque Isle County, Michigan. From USGS 1:24,000 quadrangle maps Roger's City, Michigan (1971) and Moltke, Michigan (1971). Lands 500 m (1640 ft) inland from normal high water line within T35N R5E section 6 and T36N R5E section 31 (Roger's City quad) continuing northwestward to the junction of Nagel Rd and Forty Mile Road at the junction of T36N R4E section 25 and T36N R5E section 30 (Moltke quad).

MI–22: Presque Isle County, Michigan. From USGS 1:24,000 quadrangle map Thompson's Harbor, Michigan (1971). Lands 500 m (1640 ft) inland from normal high water line from Black Point to Grand Lake Outlet including shoreline within T34N R7E sections 10, 11, 14, and 15.

MI–23: Iosco County, Michigan. From USGS 1:24,000 quadrangle map East Tawas, Michigan (1989). Lands 500 m (1640 ft) inland from normal high water line from the Tawas Sate Park boundary at the U.S. Coast Guard Station on the east side of Tawas Point southward along the Lake Huron shoreline including offshore sand spits and along the tip of the point and northeastward including all shoreline in T22N R8E section 34.

NOTE: Map follows:

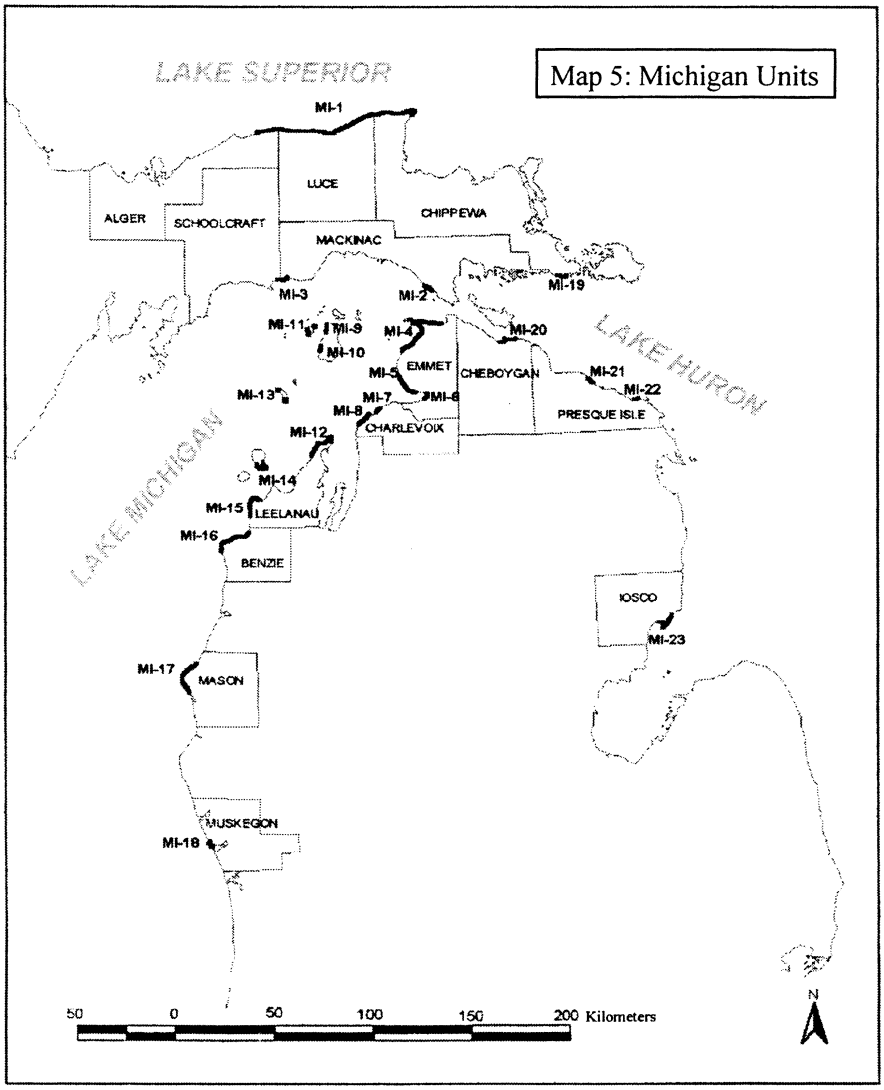

Map of Units OH–1 and OH–2

OH–1: Erie County, Ohio. From USGS 1:24,000 quadrangle maps Huron, Ohio (1969) and Sandusky, Ohio (1969, photorevised 1975). Lands 500 m (1640 ft) inland from normal high water line from the mouth of Sawmill Creek (Huron quad) northwestward along the Lake Erie shoreline to the western property boundary of Sheldon Marsh State Natural Area in T6N R23W (Sandusky quad) at the point where the Cedar Point causeway turns west and south toward Sandusky.

OH–2: Lake County, Ohio. From USGS 1:24,000 quadrangle map Mentor, Ohio (1963, revised 1992). Lands 500 m (1640 ft) inland from normal high water line from the eastern boundary line Headland Dunes Nature Preserve westward along the Lake Erie shoreline to the western boundary of the Nature Preserve and Headland Dunes State Park.

NOTE: Map follows:

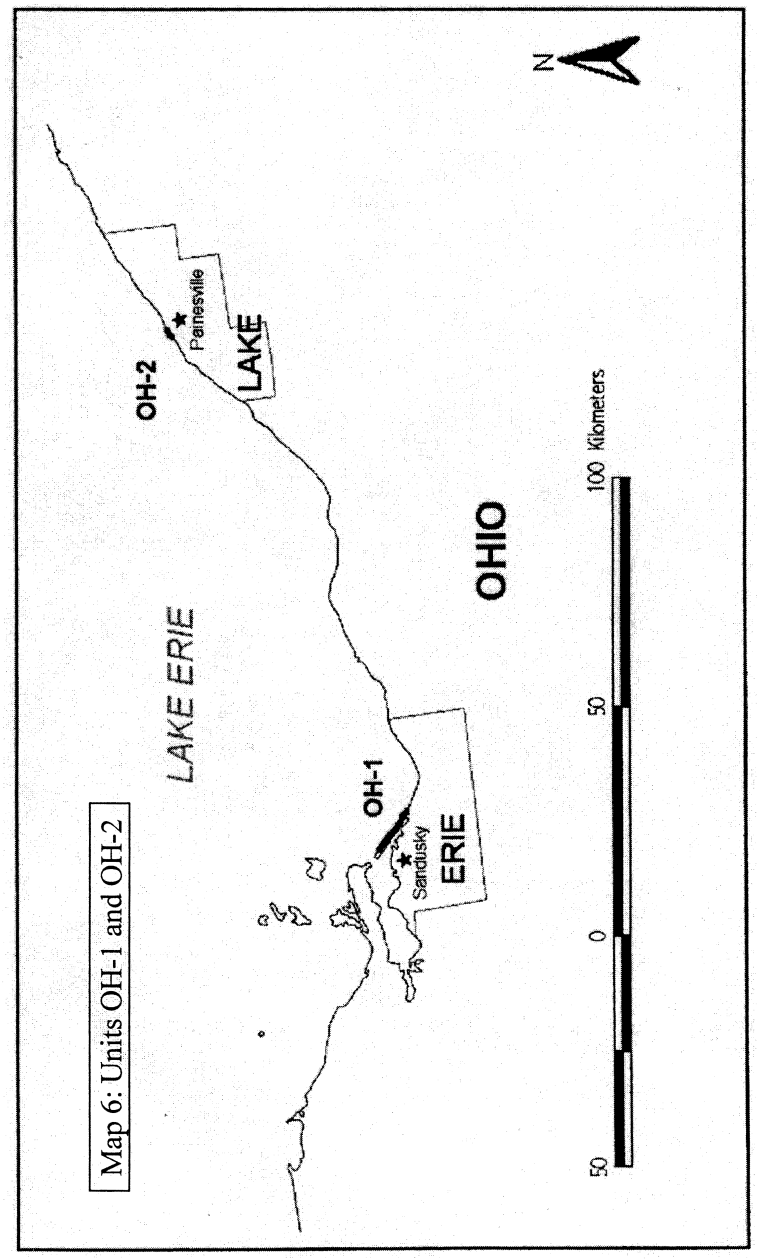

Map of Unit PA–1

PA–1: Erie County, Pennsylvania. From USGS 1:24,000 quadrangle map Erie North, Pennsylvania (1957, revised 1969 and 1975, photoinspected 1977). Lands 500 m (1640 ft) inland from normal high water line from the lighthouse north of Peninsula Drive on the

north side of Presque Isle (located at approximately 042 degrees 09′57.41″ N and 080 degrees 06′57.57″ W) eastward along the Lake Erie shoreline around the tip of Presque Isle peninsula to the southern terminus of the hiking trail on the southeast side of Gull Point (located at approximately 042 degrees 10′3.13″ N and 080 degrees 04′29.56″ W). It includes any new beach habitat that may accrete along the present shoreline portion of the unit.

NOTE: Map follows:

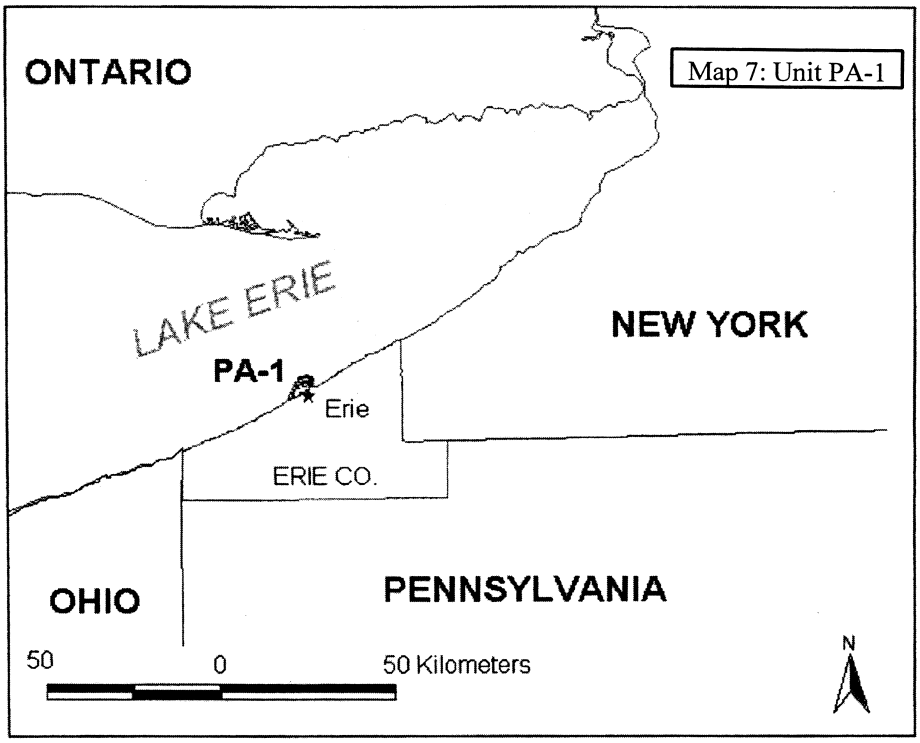

Map of Unit NY–1

NY–1: Oswego County, New York. From USGS 1:24,000 quadrangle maps Pulaski, New York (1956), Ellisburg, New York (1958), and Henderson, New York (1959). Lands 500 m (1640 ft) inland from normal high water line from the mouth of the Salmon River (Pulaski quad) northward along the Lake Ontario shoreline to the Oswego County-Jefferson County line (Ellisburg quad) and northward to the Eldorado Road (Henderson quad).

NOTE: Map follows:

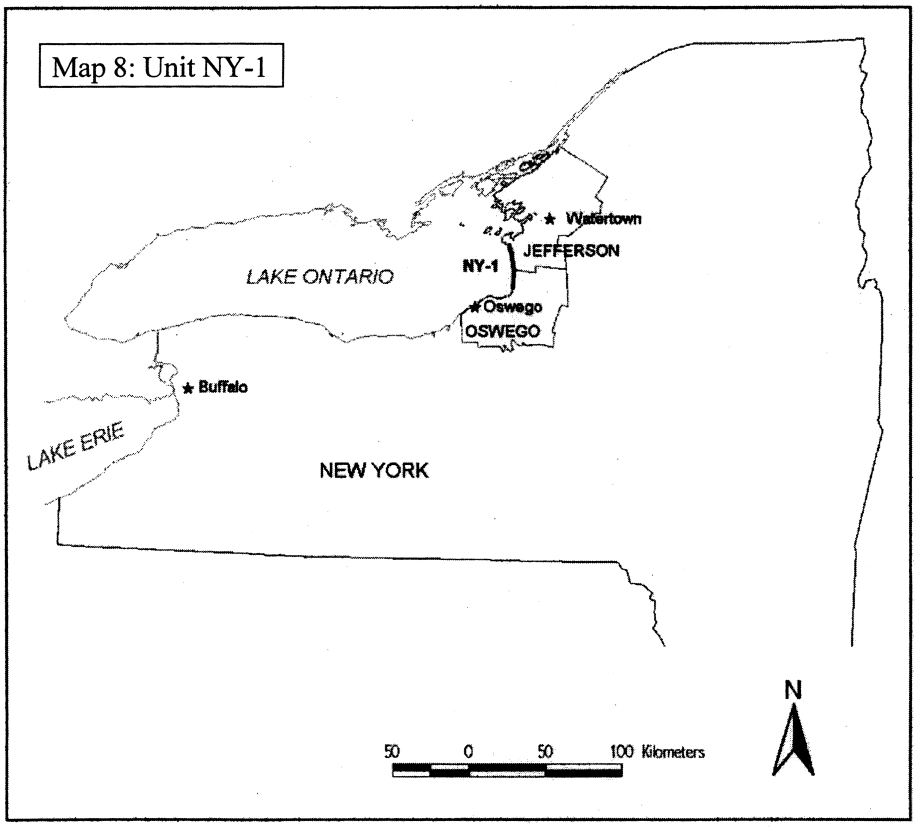

PIPING PLOVER (*Charadrius melodus*)
WINTERING HABITAT

1. The primary constituent elements of critical habitat for the wintering population of the piping plover are the habitat components that support foraging, roosting, and sheltering and the physical features necessary for maintaining the natural processes that support these habitat components. The primary constituent elements are:

(1) Intertidal sand beaches (including sand flats) or mud flats (between the mean lower low water line and annual high tide) with no or very sparse emergent vegetation for feeding. In some cases, these flats may be covered or partially covered by a mat of blue-green algae.

(2) Unvegetated or sparsely vegetated sand, mud, or algal flats above annual high tide for roosting. Such sites may have debris or detritus and may have micro-topographic relief (less than 20 in (50 cm) above substrate surface) offering refuge from high winds and cold weather.

(3) Surf-cast algae for feeding.

(4) Sparsely vegetated backbeach, which is the beach area above mean high tide seaward of the dune line, or in cases where no dunes exist, seaward of a delineating feature such as a vegetation line, structure, or road. Backbeach is used by plovers for roosting and refuge during storms.

(5) Spits, especially sand, running into water for foraging and roosting.

(6) Salterns, or bare sand flats in the center of mangrove ecosystems that are found above mean high water and are only irregularly flushed with sea water.

(7) Unvegetated washover areas with little or no topographic relief for feeding and roosting. Washover areas are formed and maintained by the action of hurricanes, storm surges, or other extreme wave actions.

(8) Natural conditions of sparse vegetation and little or no topographic relief mimicked in artificial habitat types (e.g., dredge spoil sites).

2. Critical habitat does not include manmade structures (such as buildings, aqueducts, runways, roads, and other paved areas) and the land on which they are located existing within the legal boundaries on the effective date of this rule.

3. Below, we describe each unit in terms of its location, size, and ownership. These textual unit descriptions are the definitive source for determining the critical habitat boundaries. All distances and areas provided here are approximated. General location maps by State are provided at the end of each State's unit descriptions and are provided for general guidance purposes only, and not as a definitive source for determining critical habitat boundaries.

North Carolina (Data layers defining map units 1, 2, 4, and 5 were created from GPS data collected in the field in May and June of 2005, and modified to fit the 1:100,000 scale North Carolina county boundary with shoreline (cb100sl) data layer from the BasinPro 8 data set published by the North Carolina Center for Geographic Information and Analysis, which was compiled in 1990. Other map units were digitized using 1993 DOQQs, except NC–3 which utilized 1993 DRG.)

UNIT NC–1: OREGON INLET, 485.4 AC (196.4 HA) IN DARE COUNTY, NORTH CAROLINA

This unit extends from the southern portion of Bodie Island through Oregon Inlet to the northern portion of Pea Island. It begins at Ramp 4 near the Oregon Inlet Fishing Center on Bodie Island and extends approximately 4.7 mi (7.6 km) south to the intersection of NC Highway 12 and Salt Flats Wildlife Trail (near Mile Marker 30, NC Highway 12), approximately 2.9 mi (4.8 km) from the groin, on Pea Island. The unit is bounded by the Atlantic Ocean on the east and Pamlico Sound on the west and includes lands from the MLLW (mean lower low water) on the Atlantic Ocean shoreline to the line of stable, densely vegetated dune habitat (which is not used by piping plovers and where PCEs do not occur) and from the MLLW on the Pamlico Sound side to the line of stable, densely vegetated habitat, or (where a line of stable, densely vegetated dune habitat does not exist) lands from MLLW on the Atlantic Ocean shoreline to the MLLW on the Pamlico Sound side. Any emergent sandbars south and west of Oregon Inlet, including Green Island and lands owned by the State of North Carolina, such as island DR–005–05 and DR–005–06, are included (not shown on map). This unit does not include the Oregon Inlet Fishing Center, NC Highway 12 and the Bonner Bridge or its associated structures, the terminal groin, or the historic Pea Island Life-Saving Station, or any of their ancillary facilities (e.g., parking lots, out buildings).

UNIT NC–2: CAPE HATTERAS POINT, 645.8 AC (261.4 HA) IN DARE COUNTY, NORTH CAROLINA

This unit is entirely within Cape Hatteras National Seashore and encompasses the point of Cape Hatteras (Cape Point). The unit extends south approximately 4.5 km (2.8 miles) from the ocean groin near the old location of the Cape Hatteras Lighthouse to the point of Cape Hatteras, and then extends west 7.6 km (4.7 miles) (straight-line distances) along Hatteras Cove shoreline (South Beach) to the edge of Ramp 49 near the Frisco Campground. The unit includes lands from the MLLW on the Atlantic Ocean to the line of stable, densely vegetated dune habitat (which is not used by the piping plover and where PCEs do not occur). This unit does not include the ocean groin.

UNIT NC–3: CLAM SHOALS. 28 HA (70 AC) IN DARE COUNTY

The entire unit is owned by the State. This unit includes several islands in Pamlico Sound known as Bird Islands. This unit includes lands on all islands to the MLLW.

UNIT NC–4: HATTERAS INLET, 410.0 AC (165.9 HA) IN DARE AND HYDE COUNTIES, NORTH CAROLINA

This unit extends from the western end of Hatteras Island to the eastern end of Ocracoke Island. The unit extends approximately 7.6 km (4.7 mi) southwest from the first beach access point at the edge of Ramp 55 at the end of NC Highway 12 near the Graveyard of the Atlantic Museum on the western end of Hatteras Island to the edge of the beach access at the ocean-side parking lot (approximately 0.1 mi south of Ramp 59) on NC Highway 12, approximately 1.25 km (0.78 mi) southwest (straightline distance) of the ferry terminal on the northeastern end of Ocracoke Island. The unit includes lands from the MLLW on the Atlantic Ocean shoreline to the line of stable, densely vegetated dune habitat (which is not used by the piping plover and where PCEs do not occur) and from the MLLW on the Pamlico Sound side to the line of stable, densely vegetated habitat, or (where a line of stable, densely vegetated dune habitat does not exist) lands from MLLW on the Atlantic Ocean shoreline to the MLLW on the Pamlico Sound side. All emergent sandbars within Hatteras Inlet between Hatteras Island and Ocracoke Island, including lands owned by the State of North Carolina such as Island DR–009–03/04 (not shown on map), are included. The unit is adjacent to but does not include the Graveyard of the Atlantic Museum, the ferry terminal, the groin on Ocracoke Island, NC Highway 12, or their ancillary facilities (e.g., parking lots, out buildings).

UNIT NC–5: OCRACOKE ISLAND, 501.8 AC (203.0 HA) IN HYDE COUNTY, NORTH CAROLINA

This unit is entirely within Cape Hatteras National Seashore and includes the western portion of Ocracoke Island beginning at the beach access point at the edge of Ramp 72 (South Point Road), extending west approximately 3.4 km (2.1 mi) to Ocracoke Inlet, and then back east on the Pamlico Sound side to a point where stable, densely-vegetated dune habitat meets the water. This unit includes lands from the MLLW on the Atlantic Ocean shoreline to the line of stable, densely-vegetated dune habitat (which is not used by the piping plover and where PCEs do not occur) and from the MLLW on the Pamlico Sound side to the line of stable, densely vegetated habitat, or (where a line of stable, densely vegetated dune habitat does not exist) lands from MLLW on the Atlantic Ocean shoreline to the MLLW on the Pamlico Sound side. All emergent sandbars within Ocracoke Inlet are also included. This unit does not include any portion of the maintained South Point Road, NC Highway 12, or any of their ancillary facilities.

UNIT NC–6: PORTSMOUTH ISLAND-CAPE LOOKOUT. 3187 HA (7873 AC) IN CARTERET COUNTY

The entire unit is within Cape Lookout National Seashore. This unit includes all land to MLLW on Atlantic Ocean to MLLW on Pamlico Sound, from Ocracoke Inlet extending west to the western end of Pilontary Islands. This unit includes the islands of Casey, Sheep, Evergreen, Portsmouth, Whalebone, Kathryne Jane, and Merkle Hammock. This unit also extends west from the eastern side of Old Drum Inlet to 1.6 km (1.0 mi) west of New Drum Inlet and includes all lands from MLLW on Atlantic Ocean to MLLW on Core Sound.

UNIT NC–7: SOUTH CORE BANKS. 552 HA (1364 AC) IN CARTERET COUNTY

The entire unit is within Cape Lookout National Seashore. This unit extends south from Cape Lookout Lighthouse, along Cape Lookout, to Cape Point and northwest to the northwestern peninsula. All lands from MLLW on the Atlantic Ocean, Onslow Bay, and Lookout Bight up to where densely vegetated habitat, not used by the piping plover, begins and the constituent elements no longer occur are included.

UNIT NC–8: SHACKLEFORD BANKS. 716 HA (1769 AC) IN CARTERET COUNTY

The entire unit is within Cape Lookout National Seashore. This unit is in two parts: (1) The eastern end of Shackleford Banks from MLLW of Barden Inlet extending west 2.4 km (1.5 mi), including Diamond City Hills, Great Marsh Island, and Blinds Hammock; and, (2) The western end of Shackleford Banks from MLLW extending east 3.2 km (2.0 mi) from Beaufort Inlet. The unit includes all land from MLLW to where densely vegetated habitat, not used by the piping plover, begins and where the constituent elements no longer occur and any emergent sandbars within Beaufort Inlet. This unit is bordered by Onslow Bay, Shackleford Slue, and Back Sound.

UNIT NC–9: RACHEL CARSON. 445 HA (1100 AC) IN CARTERET COUNTY

The entire unit is within the Rachel Carson National Estuarine Research Reserve. This unit includes islands south of Beaufort including Horse Island, Carrot Island, and Lennox Point. This unit includes entire islands to MLLW.

UNIT NC–10: BOGUE INLET. 143 HA (354 AC) IN CARTERET AND ONSLOW COUNTIES

The majority of the unit is privately owned, with the remainder falling within Hammocks Beach State Park. This unit includes contiguous land south, west, and north of Bogue Court to MLLW line of Bogue Inlet on the western end of Bogue Banks. It includes the sandy shoals north and adjacent to Bogue Banks and the land on Atlantic Ocean side to MLLW. This unit also extends 1.3 km (0.8 mi) west from MLLW of Bogue Inlet on the eastern portion of Bear Island.

UNIT NC–11: TOPSAIL. 451 HA (1114 AC) IN PENDER COUNTY AND HANOVER COUNTY

The entire area is privately owned. This unit extends southwest from 1.0 km (0.65 mi) northeast of MLLW of New Topsail Inlet on Topsail Island to 0.53 km (0.33 mi) southwest of MLLW of Rich Inlet on Figure Eight Island. It includes both Rich Inlet and New Topsail Inlet and the former Old Topsail Inlet. All land, including emergent sandbars, from MLLW on Atlantic Ocean and sound side to where densely vegetated habitat, not used by the piping plover, begins and where the constituent elements no longer occur. In Topsail Sound, the unit stops as the entrance to tidal creeks become narrow and channelized.

UNIT NC–12: FIGURE EIGHT ISLAND. 134 HA (331 AC) IN NEW HANOVER COUNTY

The majority of the unit is privately owned. This unit extends south from the western end of Beach Road on Figure Eight Island to the northern end of Highway 74 on Wrightsville Beach. The unit includes Mason Inlet and the sand and mudflats northwest of the inlet from MLLW on Atlantic Ocean to where densely vegetated habitat, not used by the piping plover, begins and where the constituent elements no longer occur.

UNIT NC–13: MASONBORO. 61 HA (150 AC) IN NEW HANOVER COUNTY

The entire unit is within the North Carolina National Estuarine Research Reserve. This unit extends 1.1 km (0.70 mi) south from the MLLW of Masonboro Inlet on Masonboro Island. This unit includes all lands along the Atlantic Ocean, Masonboro Inlet, and Masonboro Sound from MLLW to where densely vegetated habitat, not used by the piping plover, begins and where the constituent elements no longer occur.

UNIT NC–14: CAROLINA BEACH INLET. 374 HA (924 AC) IN NEW HANOVER COUNTY

The majority of the unit is within Myrtle Grove Sound on Masonboro Island and is owned by the North Carolina National Estuarine Research Reserve. It extends 1.80 km (1.12 mi) west along the south shoreline of Wolf Island from the mouth of the Altamaja sound. This unit extends south from 3.2 km (2.0 mi) north of MLLW at Carolina Beach Inlet on Masonboro Island to 1.1 km (0.70 mi) south of MLLW at Carolina Beach Inlet on Carolina Beach. It includes land from MLLW on Atlantic Ocean across and including lands to MLLW on the western side of Masonboro Island, excluding existing dredge spoil piles. Emergent sand bars within Carolina Beach Inlet are also included.

UNIT NC–15: FT. FISHER. 790 HA (1951 AC) IN NEW HANOVER AND BRUNSWICK COUNTIES

This unit is within Ft. Fisher State Recreation Area and Zeke's Island Estuarine Reserve. This unit extends south from Ft. Fisher Islands (from the rocks), south of the ferry terminal, to approximately 0.8 km (0.5 mi) south of MLLW at Corn Cake Inlet on Smith Island. It includes all land (including Zeke's Island) from MLLW on Atlantic Ocean across to MLLW on the eastern side of the Cape Fear River.

UNIT NC–16: LOCKWOOD FOLLY INLET. 36 HA (90 AC) IN BRUNSWICK COUNTY

The entire unit is on Oak Island (formerly known as the Town of Long Beach) and is privately owned. This unit extends from the end of West Beach Drive, west to MLLW at Lockwood Folly Inlet, including emergent sandbars south and adjacent to the island. This unit is includes land from MLLW on Atlantic Ocean across to MLLW adjacent to the Eastern Channel and the Intracoastal Waterway.

UNIT NC–17: SHALLOTTE INLET. 120 HA (296 AC) IN BRUNSWICK COUNTY

The entire unit is privately owned. This unit begins just west of Skimmer Court on the western end of Holden Beach. It includes land south of SR 1116, to where densely vegetated habitat, not used by the piping plover, begins and where the constituent elements no longer occur to the MLLW along the Atlantic Ocean. It includes the contiguous shoreline from MLLW to where densely vegetated habitat, not used by the piping plover, begins and where the constituent elements no longer occur along the Atlantic Ocean, Shallotte Inlet, and Intracoastal Waterway stopping north of Skimmer Court Road. The unnamed island and emergent sandbars to MLLW within Shallotte Inlet are also included.

UNIT NC–18: MAD INLET. 112 HA (278 AC) IN BRUNSWICK COUNTY

The entire unit is privately owned. This unit extends west 1.2 km (0.75 mi) from the end of Main Street (SR 1177) on western Sunset Beach to the eastern portion of Bird Island and includes the marsh areas north of western Sunset Beach shoreline. The shoreline area begins at MLLW on the Atlantic Ocean and continues landward to where densely vegetated habitat, not used by the piping plover, begins and where the constituent elements no longer occur.

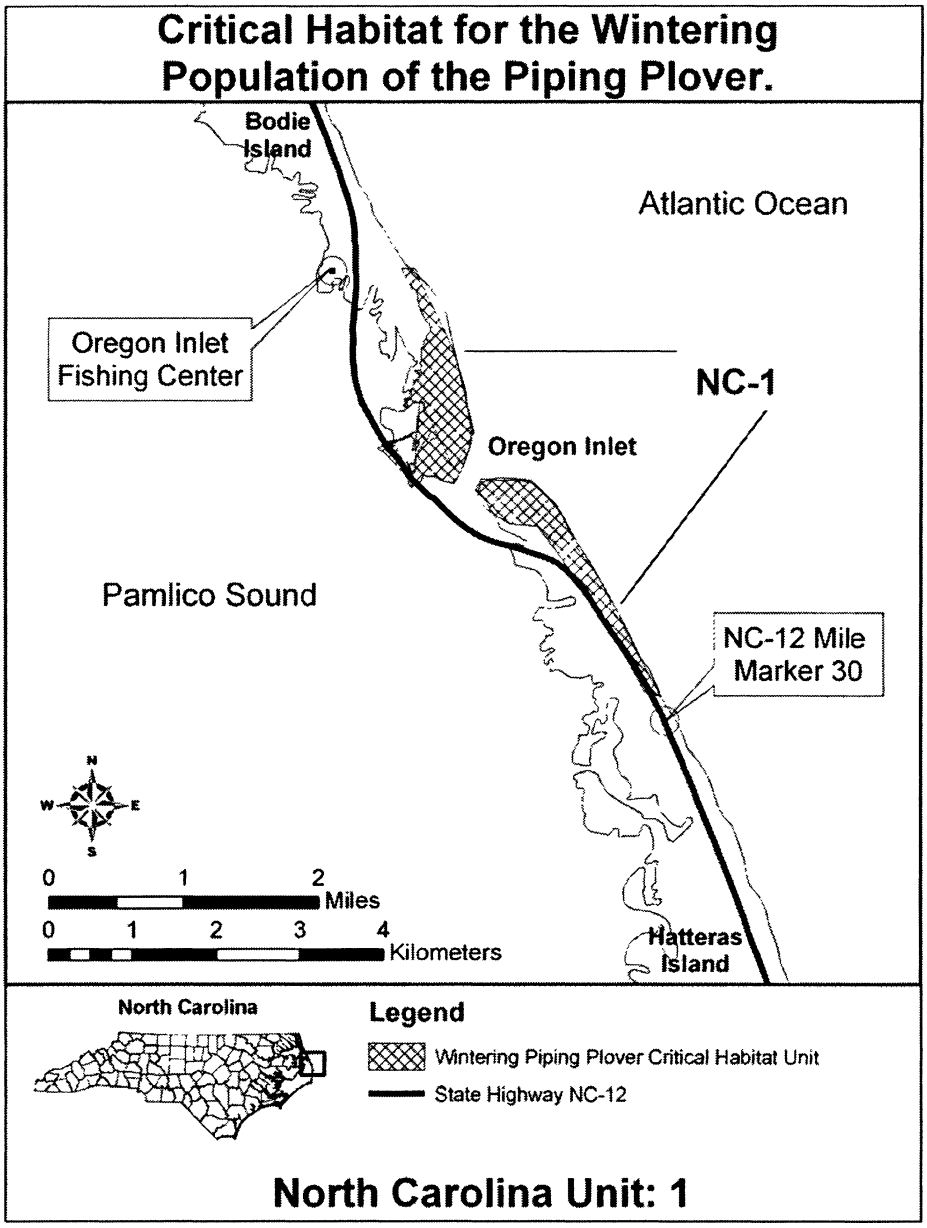
Critical Habitat for the Wintering Population of the Piping Plover.
Bodie Island
Atlantic Ocean
Oregon Inlet Fishing Center
NC-1
Oregon Inlet
Pamlico Sound
NC-12 Mile Marker 30
N
W
E
S
0 1 2 Miles
0 1 2 3 4 Kilometers
Hatteras Island
North Carolina
Legend
Wintering Piping Plover Critical Habitat Unit
State Highway NC-12
North Carolina Unit: 1

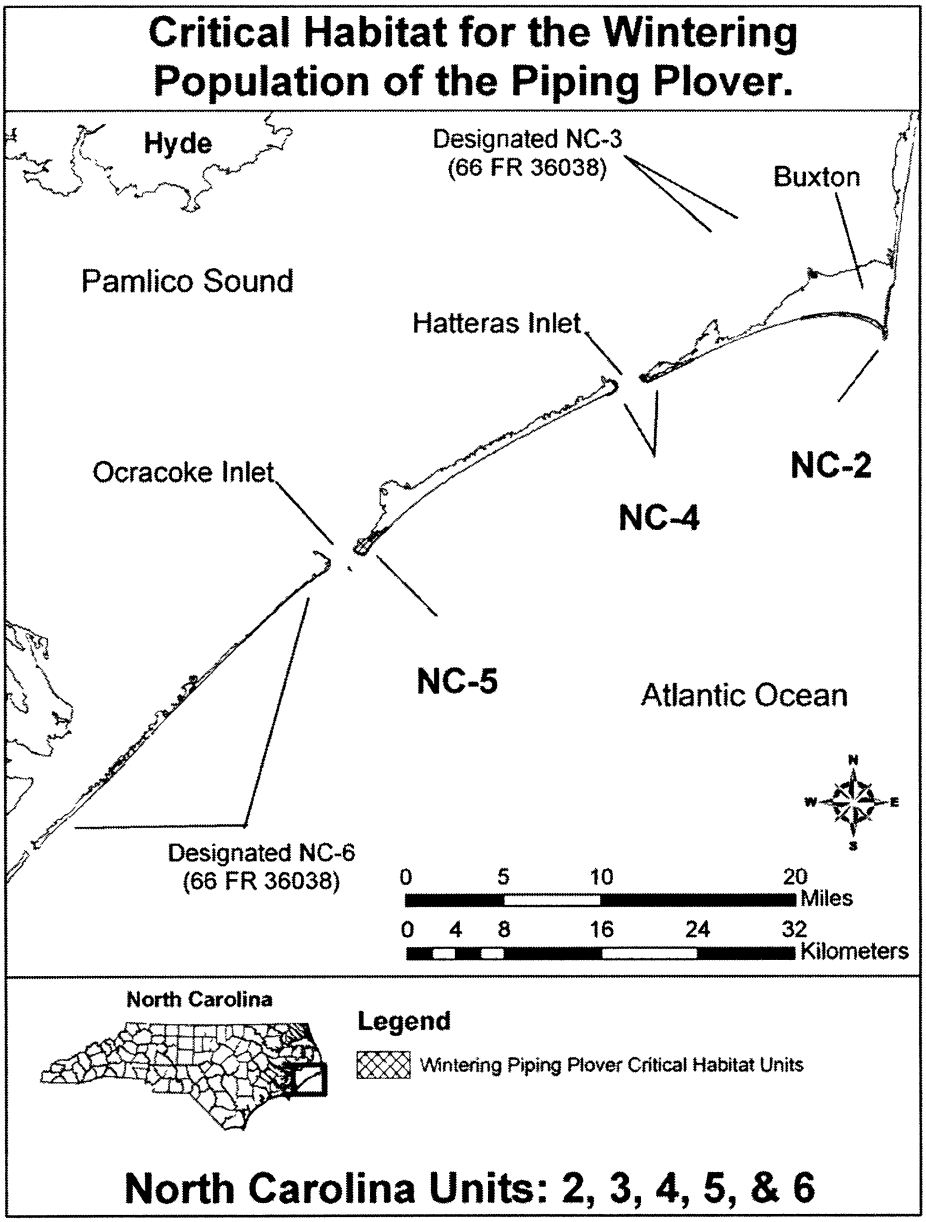
Critical Habitat for the Wintering Population of the Piping Plover.
Hyde
Designated NC-3
(66 FR 36038)
Buxton
Pamlico Sound
Hatteras Inlet
Ocracoke Inlet
NC-2
NC-4
NC-5
Atlantic Ocean
N
W
E
S
Designated NC-6
(66 FR 36038)
0 5 10 20
Miles
0 4 8 16 24 32
Kilometers
North Carolina
Legend
Wintering Piping Plover Critical Habitat Units
North Carolina Units: 2, 3, 4, 5, & 6

General locations of the designated critical habitat for the Wintering Piping Plover.

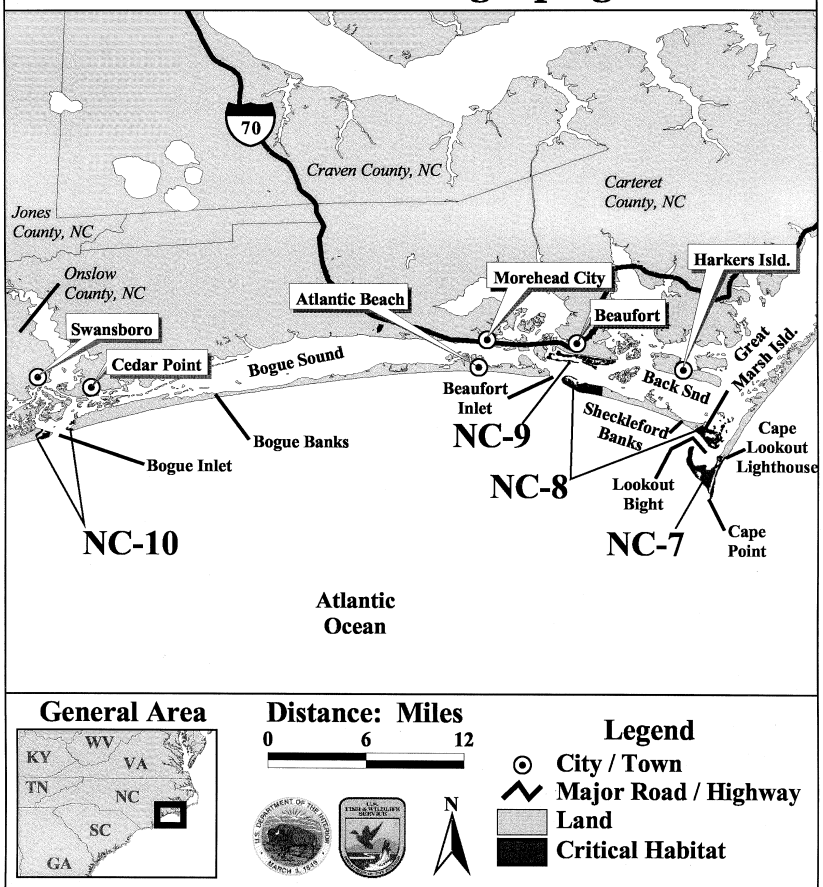

General Area

Distance: Miles

0 6 12

N

Legend

- City / Town
- Major Road / Highway
- Land
- Critical Habitat

Use Constraints: This map is intended to be used as a guide to identify the general areas where Wintering Piping Plover critical habitat has been designated. Included within the designation of critical habitat are all land areas to the mean lower low water. Refer to the narrative unit descriptions as the precise legal definition of critical habitat.

North Carolina Units: 7, 8, 9 and 10

General locations of the designated critical habitat for the Wintering Piping Plover.

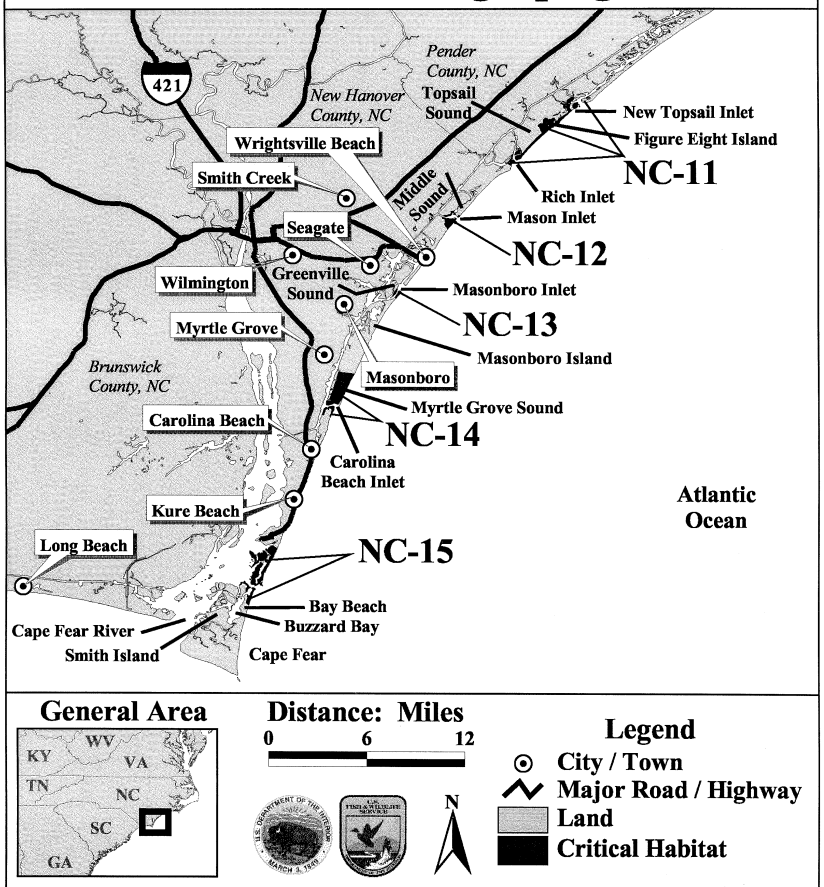

Use Constraints: This map is intended to be used as a guide to identify the general areas where Wintering Piping Plover critical habitat has been designated. Included within the designation of critical habitat are all land areas to the mean lower low water. Refer to the narrative unit descriptions as the precise legal definition of critical habitat.

North Carolina Units: 11 to 15

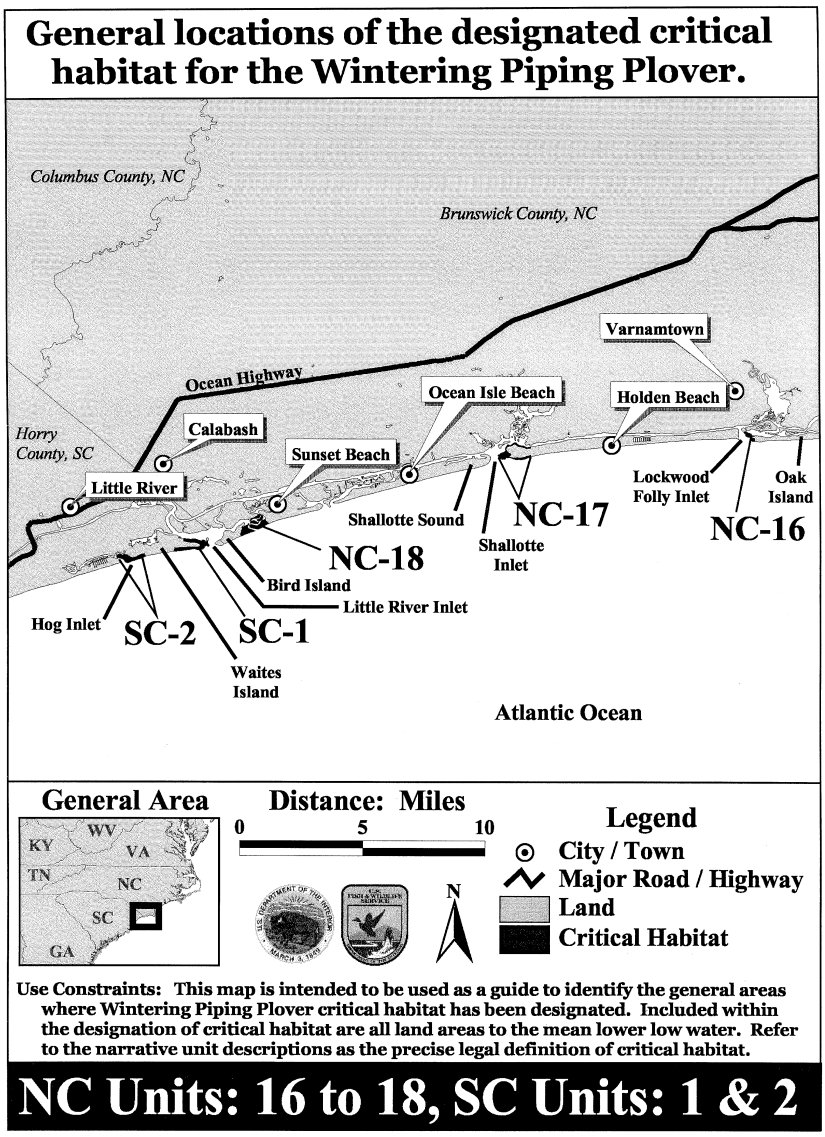

South Carolina (Maps were digitized using 1994 DOQQs)

UNIT SC–1: WAITES ISLAND-NORTH. 75 HA (186 AC) IN HORRY COUNTY

This unit includes the northern tip of Waites Island from the MLLW at Little River Inlet and runs west along the Atlantic Ocean shoreline 2.0 km (1.25 mi) and includes land from the MLLW to where densely vegetated habitat, not used by the piping plover, begins and where the constituent elements no longer occur. The unit continues north and west of Little River Inlet stopping at Sheephead Creek, including land from MLLW to dense vegetation line. The majority of the unit is privately owned.

UNIT SC–2: WAITES ISLAND-SOUTH. 58 HA (142 AC) IN HORRY COUNTY

This unit includes the southern tip of Waites Island from the MLLW at Hog Inlet and runs east along the Atlantic Ocean shoreline 0.80 km (0.50 mi) and includes MLLW to where densely vegetated habitat, not used by the piping plover, begins and where the constituent elements no longer occur. It continues north and west of the Hog Inlet, stopping at the first major tributary. Critical habitat includes from MLLW to where densely vegetated habitat, not used by the piping plover, begins and where the constituent elements no longer occur. Emerging sandbars within Hog Inlet and adjacent to the tip if eastern Cherry Grove Beach are also included from MLLW to where densely vegetated habitat or developed structures, not used by the piping plover, begins and where the constituent elements no longer occur. The majority of this unit is privately owned.

UNIT SC–3: MURRELLS INLET/HUNTINGTON BEACH. 135 HA (334 AC) IN GEORGETOWN COUNTY

The majority of the unit is within Huntington Beach State Park. This unit extends from the southern tip of Garden City Beach, just south of the groins (a rigid structure or structures built out from a shore to protect the shore from erosion or to trap sand) north of Murrells Inlet from MLLW to where densely vegetated habitat or developed structures, not used by the piping plover, begins and where the constituent elements no longer occur stopping perpendicular with the southern end of Inlet Point Drive. It includes from MLLW south of Murrells Inlet to the northern edge of North Litchfield Beach approximately 4.5 km (3.0 mi). The unit includes the MLLW from the Atlantic Ocean up to where densely vegetated habitat, not used by the piping plover, begins and where the constituent elements no longer occur. The lagoon at the north end of Huntington Beach State Park is also included.

UNIT SC–4: LITCHFIELD. 11 HA (28 AC) IN GEORGETOWN COUNTY

This unit includes the southern tip of Litchfield Beach beginning 0.50 km (0.30 mi) north of Midway Inlet and stopping at the MLLW at Midway Inlet. It includes from the MLLW on the Atlantic Ocean shoreline across and including land to the MLLW on the back bayside. This unit is mostly privately owned.

UNIT SC–5: NORTH INLET. 99 HA (245 AC) IN GEORGETOWN COUNTY

The majority of the unit is within Tom Yawley Wildlife Center Heritage Preserve. This unit extends from MLLW to 1.0 km (.62 mi) north of North Inlet on Debidue Beach. It includes shoreline on the Atlantic Ocean from MLLW to the MLLW on the western side of the peninsula. This unit also includes from the MLLW south of North Inlet 1.6 km (1.0 mi). It includes the shoreline on the Atlantic Ocean from MLLW to where densely vegetated habitat, not used by the piping plover, begins and where the constituent elements no longer occur. It includes shoreline running south and west of the inlet from the MLLW stopping at the MLLW at the first large tributary (no name).

UNIT SC–6: NORTH SANTEE BAY INLET. 305 HA (753 AC) IN GEORGETOWN COUNTY

The majority of the unit is within the Tom Yawley Wildlife Center Heritage Preserve and the Santee-Delta Wildlife Management Area. This unit is at the North Santee Bay inlet and includes lands of South Island, Santee Point, Cedar Island, and all of North Santee Sandbar. This unit includes from MLLW at North Santee Bay Inlet running north along the Atlantic Ocean side of South Island 7.2 km (4.5 mi), stopping 0.60 km (0.4 mi) north of an unnamed inlet. It includes areas from MLLW to where densely vegetated habitat, not used by the piping plover, begins and where the constituent elements no longer occur. This unit includes the eastern side of Cedar Island adjacent to the North Santee Bay Inlet from MLLW to where densely vegetated habitat, not used by the piping plover, begins and where the constituent elements no longer occur. All of North Santee Sandbar to MLLW is included.

UNIT SC–7: CAPE ROMAIN. 315 HA (777 AC) IN CHARLESTON COUNTY

The majority of the unit is within Cape Romain National Wildlife Refuge. This unit includes the MLLW to where densely vegetated habitat, not used by the piping plover, begins and where the constituent elements no longer occur on the southern and southeastern most 1.9 km (1.2 mi) portion of Cape Island, the southernmost portion of Lighthouse Island from MLLW to where densely vegetated habitat, not used by the piping plover, begins and where the constituent elements no longer occur, all of Lighthouse Island South to MLLW, and the southern side of the far eastern tip of Raccoon Key from MLLW to where densely vegetated habitat, not used by the piping plover, begins and where the constituent elements no longer occur.

UNIT SC–8: BULL ISLAND. 134 HA (332 AC) IN CHARLESTON COUNTY

The majority of the unit is within Cape Romain National Wildlife Refuge and land owned by the South Carolina Department of Natural Resources. This unit includes from Schooner Creek on north and south of the

river to north of Price's Inlet on the southern portion of Bull Island along the Atlantic Ocean 1.6 km (1.0 mi) and south of Price's Inlet on the northeast tip of Capers Island Heritage Preserve 1.4 km (.86 mi) along the Atlantic Ocean. All areas begin at MLLW and extend to where densely vegetated habitat, not used by the piping plover, begins and where the constituent elements no longer occur.

UNIT SC–9: STONO INLET. 495 HA (1223 AC) IN CHARLESTON COUNTY

Most of this unit is privately owned. It includes the eastern end of Kiawah Island (approximately 4.0 km (2.5 mi)) from MLLW on Atlantic Ocean running north to MLLW on first large tributary connecting east of Bass Creek running northeast into Stono River. It includes MLLW up to where densely vegetated habitat, not used by the piping plover, begins and where the constituent elements no longer occur along Stono Inlet and River. All of Bird Key-Stono Heritage Preserve and all of Skimmer Flats to MLLW are included. The Golf course and densely vegetated areas are not included.

UNIT SC–10: SEABROOK ISLAND. 117 HA (290 AC) IN CHARLESTON COUNTY

This unit runs from just 0.16 km (0.10 mi) north of Captain Sams Inlet to the southwest approximately 3.4 km (2.1 mi) along the Atlantic Ocean shoreline. It includes land areas from the MLLW on the Atlantic Ocean to where densely vegetated habitat, not used by the piping plover, begins and where the constituent elements no longer occur. Most of this unit is privately owned.

UNIT SC–11: DEVEAUX BANK. 130 HA (322 AC) IN CHARLESTON COUNTY

The entire unit is within Deveaux Bank Heritage Preserve. This unit includes all of Deveaux Island to the MLLW and is State-owned.

UNIT SC–12: OTTER ISLAND. 68 HA (169 AC) IN COLLETON COUNTY

The majority of the unit is within St. Helena Sound Heritage Preserve. This unit includes the southern portion of Otter Island to the eastern mouth of Otter Creek. It includes the MLLW to where densely vegetated habitat, not used by the piping plover, begins and where the constituent elements no longer occur. The entire unit is State-owned.

UNIT SC–13: HARBOR ISLAND. 50 HA (122 AC) IN BEAUFORT COUNTY

The majority of the unit is State-owned. This unit extends from the northeastern tip of Harbor Island and includes all of Harbor Spit. It begins at the shoreline east of Cedar Reef Drive running south, stopping at the mouth of Johnson Creek. It includes the MLLW on the Atlantic Ocean and St. Helena Sound to where densely vegetated habitat, not used by the piping plover, begins and where the constituent elements no longer occur. All of Harber Spit to MLLW is included.

UNIT SC–14: CAPER'S ISLAND. 238 HA (589 AC) IN BEAUFORT COUNTY

Most of this unit is privately owned. This unit includes the southern-most 4.5 km (2.8 mi) along the Atlantic Coast shoreline of Little Caper's Island beginning at MLLW on south side of the inlet (un-named). It includes the MLLW on the Atlantic Ocean shoreline to where densely vegetated habitat, not used by the piping plover, begins and where the constituent elements no longer occur.

UNIT SC–15: HILTON HEAD. 43 HA (106 AC) IN BEAUFORT COUNTY

The majority of this unit is State-owned. This unit includes the northeastern tip (Atlantic Ocean side) of Hilton Head Island and all of Joiner Bank. It begins at the shoreline east of northern Planters Row and ends at the shoreline east of Donax Road. It includes the MLLW of Port Royal Sound and the Atlantic Ocean to where densely vegetated habitat, not used by the piping plover, begins and where the constituent elements no longer occur. All of Joiner Bank to MLLW is included.

General locations of the designated critical habitat for the Wintering Piping Plover.

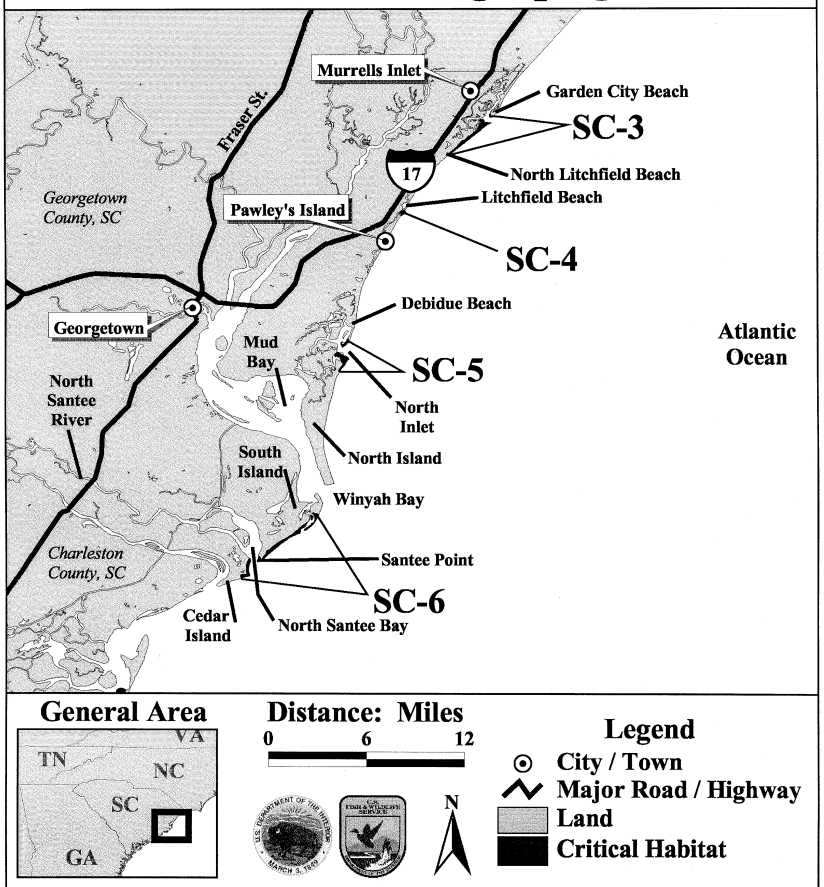

Use Constraints: This map is intended to be used as a guide to identify the general areas where Wintering Piping Plover critical habitat has been designated. Included within the designation of critical habitat are all land areas to the mean lower low water. Refer to the narrative unit descriptions as the precise legal definition of critical habitat.

South Carolina Units: 3, 4, 5 and 6

General locations of the designated critical habitat for the Wintering Piping Plover.

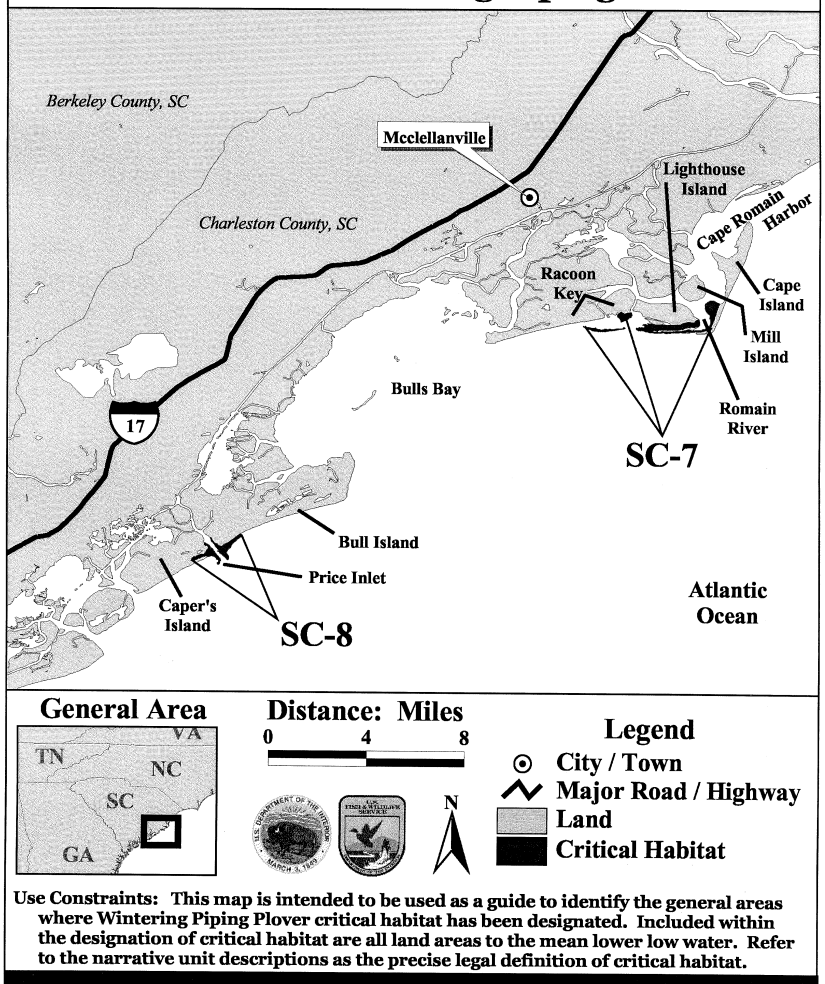

Use Constraints: This map is intended to be used as a guide to identify the general areas where Wintering Piping Plover critical habitat has been designated. Included within the designation of critical habitat are all land areas to the mean lower low water. Refer to the narrative unit descriptions as the precise legal definition of critical habitat.

South Carolina Units: 7 and 8

General locations of the designated critical habitat for the Wintering Piping Plover.

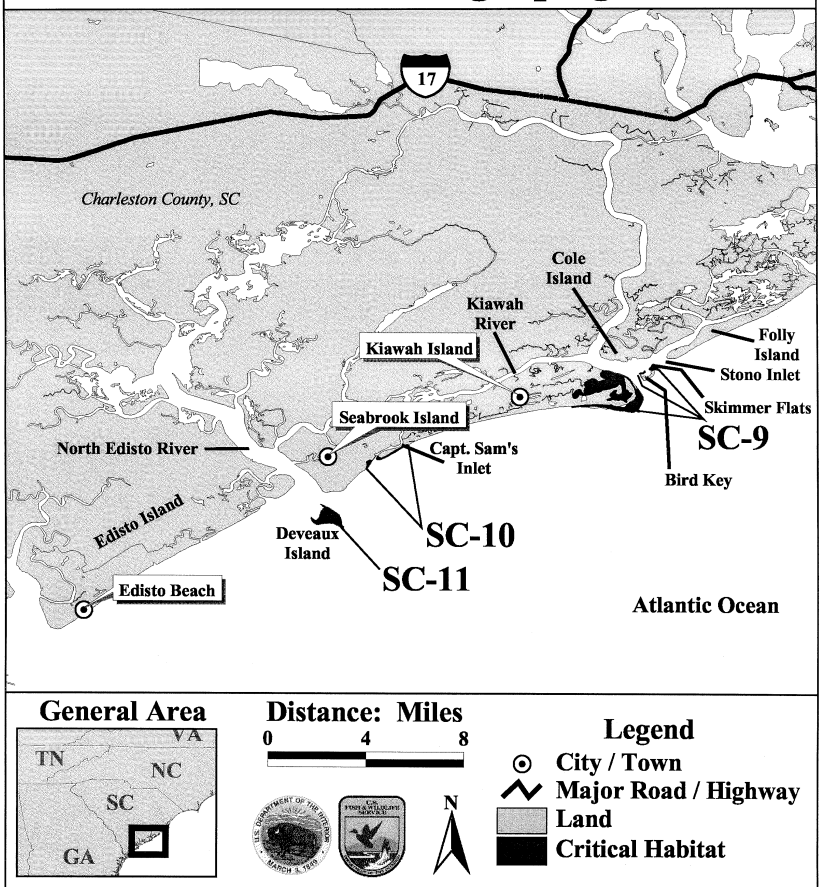

Use Constraints: This map is intended to be used as a guide to identify the general areas where Wintering Piping Plover critical habitat has been designated. Included within the designation of critical habitat are all land areas to the mean lower low water. Refer to the narrative unit descriptions as the precise legal definition of critical habitat.

South Carolina Units: 9, 10 and 11

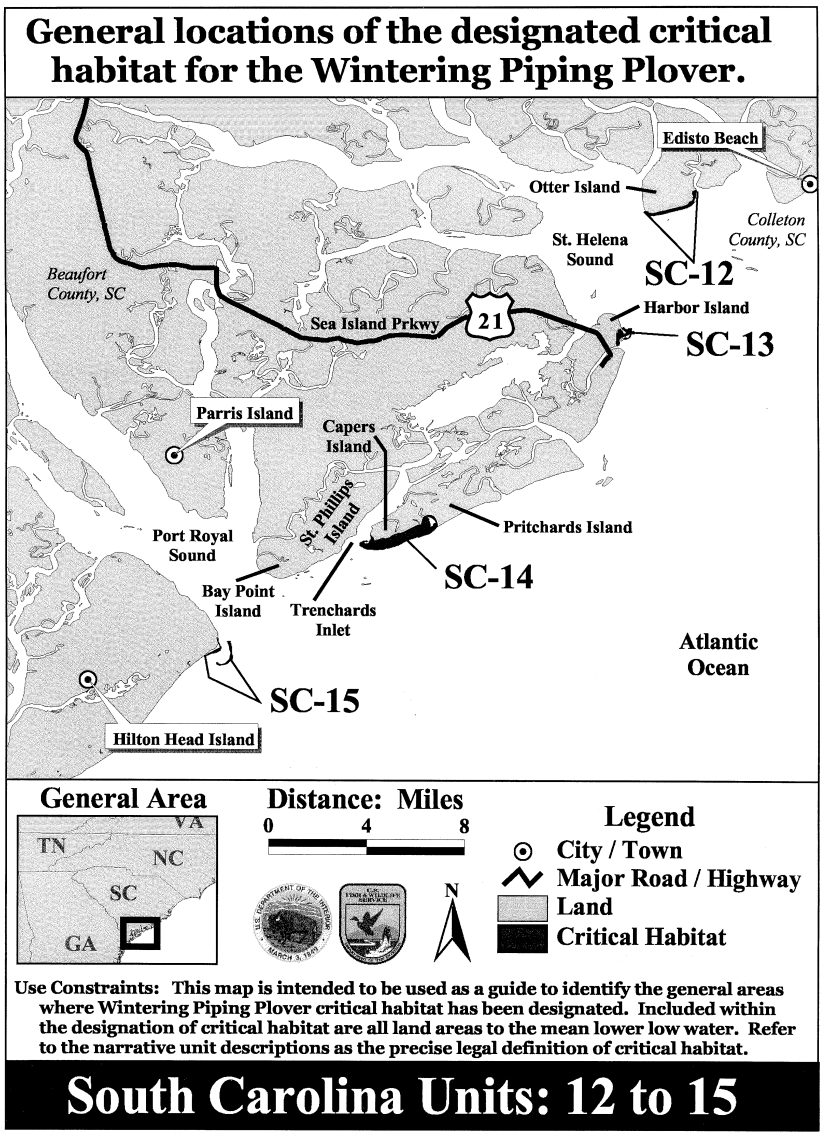

Georgia (Maps were digitized using 1993–94 DOQQs)

UNIT GA–1: TYBEE ISLAND. 37 HA (91 AC) IN CHATHAM COUNTY

The majority of the unit is privately owned. This unit extends along the northern tip of Tybee Island starting from 0.8 km (0.5 mi) northeast from the intersection of Crab Creek and Highway 80 to 0.7 km (0.41 mi) northeast from the intersection of Highway 80 and Horse Pen Creek. The unit includes MLLW on Savannah River and Atlantic Ocean to where densely vegetated habitat or developed structures, not used by the piping plover, begin and where the constituent elements no longer occur.

UNIT GA–2: LITTLE TYBEE ISLAND. 719 HA (1776 AC) IN CHATHAM COUNTY

The majority of the unit is within Little Tybee Island State Heritage Preserve. This unit extends just south of the first inlet to Wassaw Sound along the Atlantic Ocean coastline, extending north along the sound 1.7 km (1.1 mi). It includes habitat from MLLW to where densely vegetated habitat, not used by the piping plover, begins and where the constituent elements no longer occur.

UNIT GA–3: NORTH WASSAW ISLAND. 108 HA (267 AC) IN CHATHAM COUNTY

The entire unit is within Wassaw National Wildlife Refuge. This unit includes the north-east tip of Wassaw Sound, 1.6 km (1.0 mi) along the inlet side and extending south along the Atlantic Ocean shoreline for 1.6 km (1.0 mi). It includes land from MLLW to where densely vegetated habitat, not used by the piping plover, begins and where the constituent elements no longer occur.

UNIT GA–4: SOUTH WASSAW ISLAND. 61 HA (151 AC) IN CHATHAM COUNTY

The entire unit is within Wassaw National Wildlife Refuge. This unit extends from the last southern 1.6 km (1.0 mi.) on Atlantic Ocean side, around the southern tip of Wassaw Island, up to mouth of Odingsell River. It includes land from MLLW to where densely vegetated habitat, not used by the piping plover, begins and where the constituent elements no longer occur.

UNIT GA–5: OSSABAW ISLAND. 434 HA (1072 AC) IN CHATHAM COUNTY

The entire unit is within Ossabaw Island State Heritage Preserve. This unit includes the northeastern tip from the mouth of the Bradley River east and 12 km (7.5 mi) south along the Atlantic Ocean shoreline to a point 0.4 km (0.25 mi) past the south-center inlet. It includes land from MLLW to where densely vegetated habitat, not used by the piping plover, begins and where the constituent elements no longer occur.

UNIT GA–6: ST. CATHERINE'S ISLAND BAR. 54 HA (135 AC) IN LIBERTY COUNTY

The entire unit is State owned and located east-northeast of St. Catherine's Island. This unit includes the entire St. Catherine's Island Bar to MLLW.

UNIT GA–7: MCQUEEN'S INLET. 215 HA (532 AC) IN LIBERTY COUNTY

The majority of the unit is private land along the eastern-central coastline on St. Catherine's Island. This unit extends from McQueen's Inlet north approximately 3.5 km (2.2 mi) and south approximately 1.8 km (1.1 mi). It includes land from MLLW to where densely vegetated habitat, not used by the piping plover, begins and where the constituent elements no longer occur.

UNIT GA–8: ST. CATHERINE'S ISLAND. 60 HA (147 AC) IN LIBERTY COUNTY

The majority of the unit is private land on the southern tip of St. Catherine's Island. This unit starts 1.2 km (0.75 mi) north of Sapelo Sound (along Atlantic Ocean shoreline) and stops inland at Brunsen Creek. It includes land from MLLW to where densely vegetated habitat, not used by the piping plover, begins and where the constituent elements no longer occur.

UNIT GA–9: BLACKBEARD ISLAND. 129 HA (319 AC) IN MCINTOSH COUNTY

The entire unit is within the Blackbeard Island National Wildlife Refuge. This unit includes the northeastern portion of the island beginning just east of the mouth of the confluence of McCloy Creek and Blackbeard Creek and continuing east and running south along the Atlantic Ocean shoreline for 1.4 km (.90 mi). It includes land from MLLW to where densely vegetated habitat, not used by the piping plover, begins and where the constituent elements no longer occur.

UNIT GA–10: SAPELO ISLAND. 85 HA (210 AC) IN MCINTOSH COUNTY

The entire unit is State-owned and within Sapelo Island. The unit extends south of Cabretta Tip approximately 0.2 km (0.13 mi) and north of Cabretta Tip 1.6 km (1.0 mi). It includes land from MLLW to where densely vegetated habitat, not used by the piping plover, begins and where the constituent elements no longer occur.

UNIT GA–11: WOLF ISLAND. 238 HA (590 AC) IN MCINTOSH COUNTY

The majority of the unit is within Wolf Island National Wildlife Refuge and private lands just north of the Refuge. This unit includes the southeastern tip of Queen's island adjacent to the Doboy Sound and includes the eastern shoreline of Wolf Island. It includes land from MLLW to where densely vegetated habitat, not used by the piping plover, begins and where the constituent elements no longer occur.

UNIT GA–12: EGG ISLAND BAR. 61 HA (151 AC) IN MCINTOSH COUNTY

This unit is State owned and includes all of Egg Island Bar to the MLLW.

UNIT GA–13: LITTLE ST. SIMON'S ISLAND. 609 HA (1505 AC) IN GLYNN COUNTY

The majority of the unit is private land on Little St. Simon's Island. This unit includes the entire eastern coastline along Little St. Simon's Island. It begins 1.1 km (.70 mi) west

of the northeast tip of Little St. Simon's Island and runs east and then south along the Atlantic Ocean shoreline stopping at the minor tributary (no name) on the southeast tip of Little St. Simon's Island north of Hampton Creek. It includes land from MLLW to where densely vegetated habitat, not used by the piping plover, begins and where the constituent elements no longer occur. All of Pelican Spit to MLLW is included when this sand bar is emergent.

UNIT GA–14: SEA/ST. SIMON'S ISLAND. 191 HA (471 AC) IN GLYNN COUNTY

The majority of the unit is private land on the south tip of Sea Island and on the east beach of St. Simons Island. This unit extends north of Gould's Inlet (Sea Island) 2.5 km (1.54 mi) starting just south of the groin and extends south of Gould's Inlet (St. Simons Island) 1.6 km (1.0 mi). It includes land from MLLW to where densely vegetated habitat, not used by the piping plover, begins and where the constituent elements no longer occur.

UNIT GA–15: JEKYLL ISLAND. 49 HA (121 AC) IN GLYNN COUNTY

The majority of the unit is within State lands on Jekyll Island. This unit includes the southern region of Jekyll Island beginning at the mouth of Beach Creek, running towards the tip of Jekyll Island and includes the shoreline running north along the Atlantic Ocean shoreline 1.9 km (1.20 mi) from the southern tip of Jekyll Island. It includes land from MLLW to where densely vegetated habitat, not used by the piping plover, begins and where the constituent elements no longer occur.

UNIT GA–16: CUMBERLAND ISLAND. 1454 HA (3591 AC) IN CAMDEN COUNTY

The majority of the unit is along Cumberland Island Wilderness Area and Cumberland Island National Seashore. This unit includes the majority of the eastern Atlantic Ocean shoreline of Cumberland Island. It begins .50 km (.31 mi) north of the inlet at Long Point, continues south along the Atlantic Ocean shoreline stopping 1.8 km (1.1 mi) west of the southern tip of Cumberland Island National Seashore. It includes land from MLLW to where densely vegetated habitat, not used by the piping plover, begins and where the constituent elements no longer occur.

General locations of the designated critical habitat for the Wintering Piping Plover.

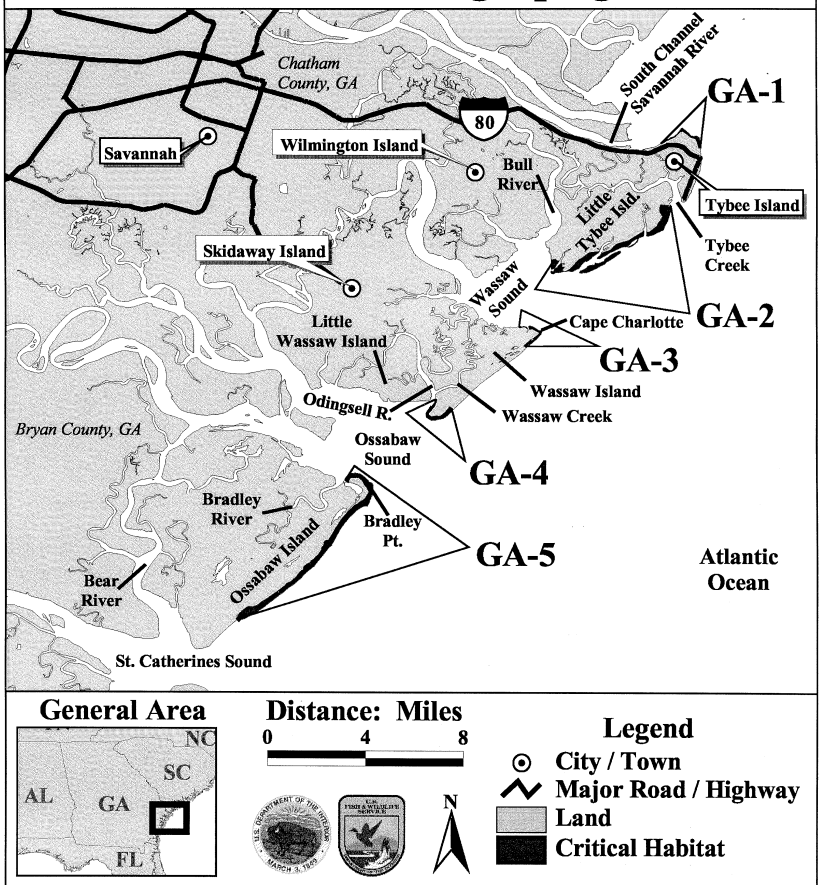

Use Constraints: This map is intended to be used as a guide to identify the general areas where Wintering Piping Plover critical habitat has been designated. Included within the designation of critical habitat are all land areas to the mean lower low water. Refer to the narrative unit descriptions as the precise legal definition of critical habitat.

Georgia Units: 1, 2, 3, 4 and 5

General locations of the designated critical habitat for the Wintering Piping Plover.

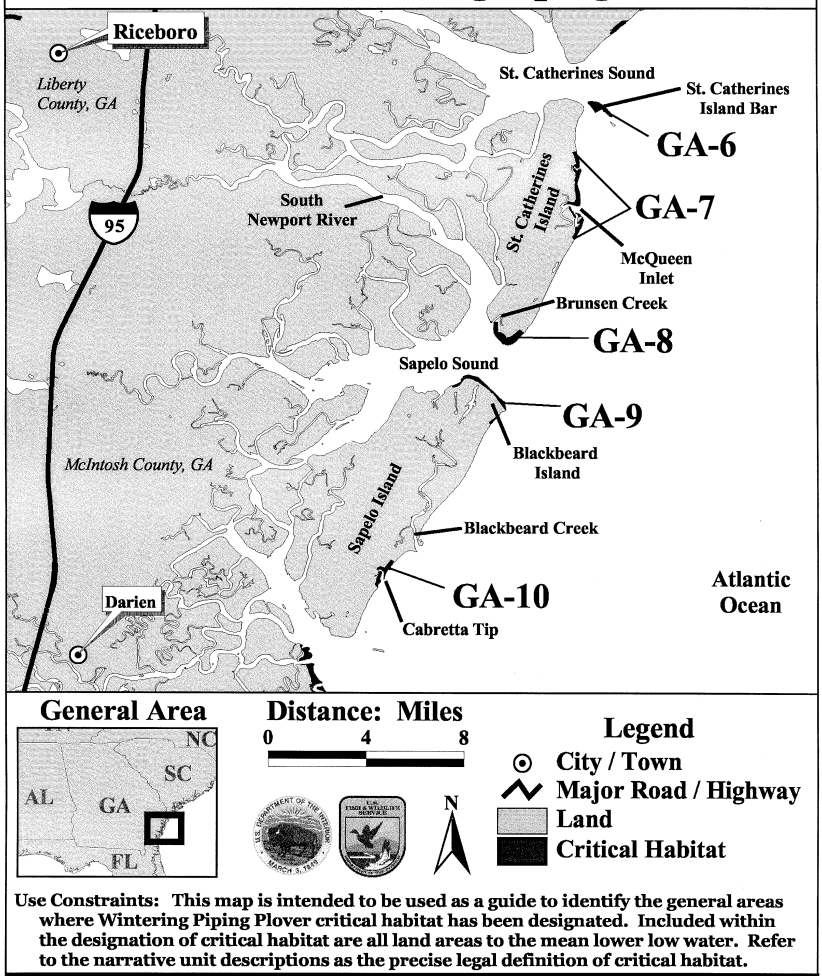

Use Constraints: This map is intended to be used as a guide to identify the general areas where Wintering Piping Plover critical habitat has been designated. Included within the designation of critical habitat are all land areas to the mean lower low water. Refer to the narrative unit descriptions as the precise legal definition of critical habitat.

Georgia Units: 6, 7, 8, 9 and 10

General locations of the designated critical habitat for the Wintering Piping Plover.

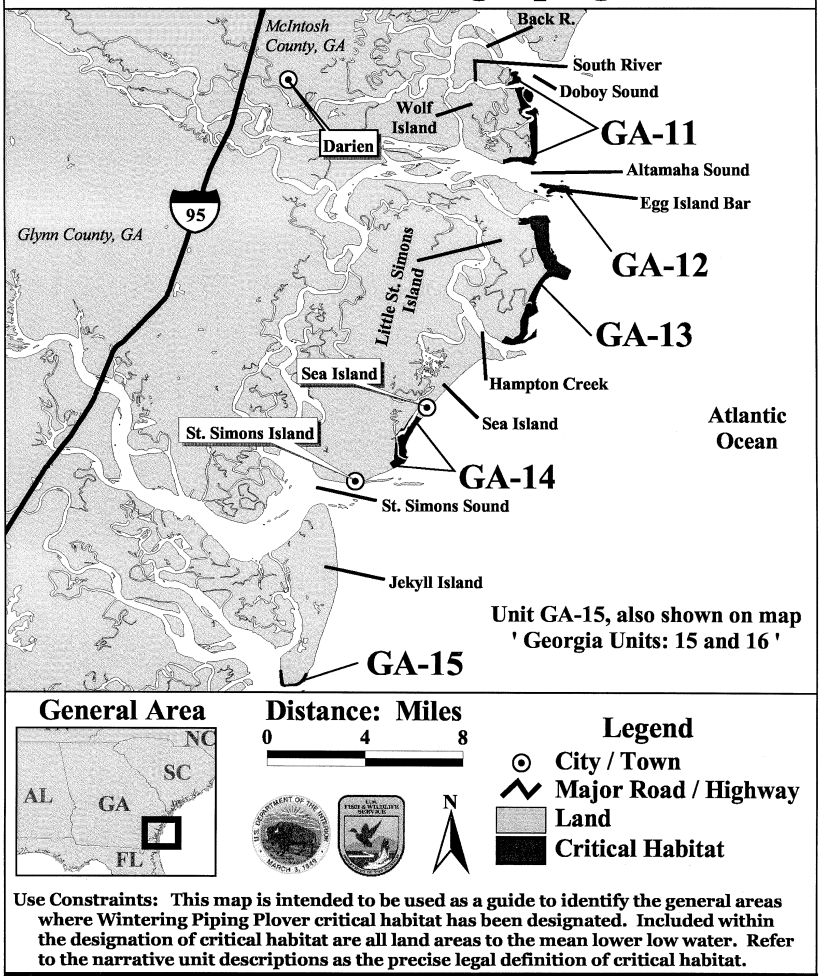

Use Constraints: This map is intended to be used as a guide to identify the general areas where Wintering Piping Plover critical habitat has been designated. Included within the designation of critical habitat are all land areas to the mean lower low water. Refer to the narrative unit descriptions as the precise legal definition of critical habitat.

Georgia Units: 11, 12, 13 and 14

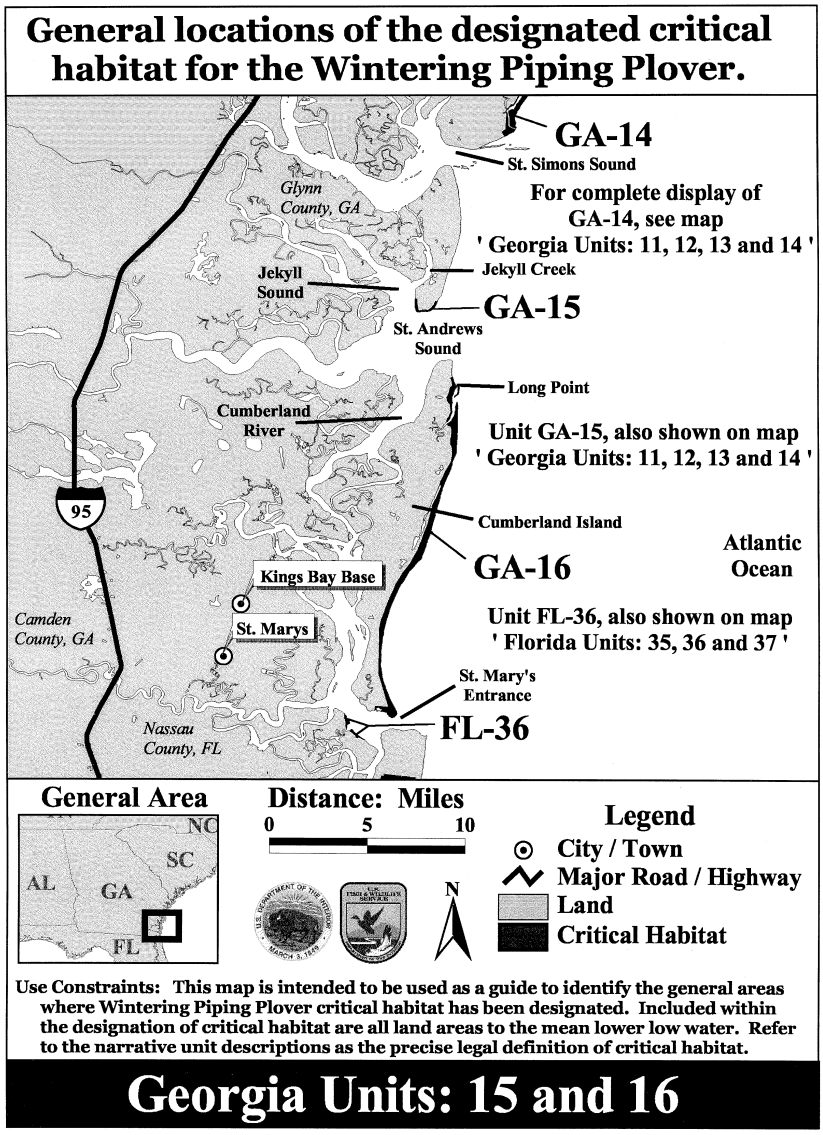

Florida (Maps were digitized using 1994–95 DOQQs)

UNIT FL–1: BIG LAGOON. 8 HA (19 AC) IN ESCAMBIA COUNTY

The majority of the unit is within Big Lagoon State Recreation Area. This unit includes the peninsula and emerging sand and mudflats between 0.33 km (0.21 mi) west of the lookout tower along the shoreline and 0.24 km (0.15 mi) east of the lookout tower along the shoreline. Land along the shoreline from MLLW to where densely vegetated habitat, not used by the piping plover, begins and where the constituent elements no longer occur. All emerging sandbars to MLLW are included.

UNIT FL–2: BIG SABINE. 182 HA (450 AC) IN ESCAMBIA COUNTY

The majority of the unit is owned by the University of West Florida. This unit includes areas adjacent to Santa Rosa Sound of Big Sabine Point and adjacent embayment between 8.0 km (5.0 mi) and 11.6 (7.2 mi) east of the Bob Sike's Bridge. It begins 0.10 km (.06 mi) north of SR 399 to MLLW on the Santa Rosa Sound.

UNIT FL–3: NAVARRE BEACH. 48 HA (118 AC) IN ESCAMBIA AND SANTA ROSA COUNTIES

The majority of the unit is owned by Eglin Air Force Base and Santa Rosa Island Authority. This unit includes lands on Santa Rosa Island Sound side, between 0.09 and 0.76 mi east of the eastern end of SR 399 to MLLW on Santa Rosa Sound side.

UNIT FL–5: SHELL/CROOKED ISLANDS. 1789 HA (4419 AC) IN BAY COUNTY

The majority of the unit is within Tyndall Air Force Base and St. Andrews State Recreation Area. This unit includes all of Shell Island, Crooked Island West, and Crooked Island East from MLLW to where densely vegetated habitat, not used by the piping plover, begins and where the constituent elements no longer occur.

UNIT FL–6: UPPER ST. JOE PENINSULA. 182 HA (449 AC) IN GULF COUNTY

The majority of the unit is within St. Joseph State Park. This unit includes the northern portion of the peninsula from the tip to 8.0 km (5.0 mi) south along the Gulf of Mexico from MLLW to where densely vegetated habitat, not used by the piping plover, begins and where the constituent elements no longer occur.

UNIT FL–7: CAPE SAN BLAS. 158 HA (390 AC) IN GULF COUNTY

The entire unit is within Eglin Air Force Base. This unit includes the area known as the Cape between the eastern boundary of Eglin and mile marker 2.1, including the peninsula and all emerging sandbars. It includes land from MLLW to where densely vegetated habitat, not used by the piping plover, begins and where the constituent elements no longer occur.

UNIT FL–8: ST. VINCENT ISLAND. 146 HA (361 AC) IN FRANKLIN COUNTY

The majority of the unit is within St. Vincent National Wildlife Refuge. This unit includes the western tip of St. Vincent Island that is adjacent to Indian Pass (0.80 km (0.50 mi) east of tip along Indian Pass, and 1.9 km (1.2 mi) from tip southeast along Gulf of Mexico). The unit also includes St. Vincent Point from the inlet at Sheepshead Bayou east 1.6 km (1.0 mi) to include emerging oysters shoals and sand bars and extends south 0.21 km (0.13 mi) of St. Vincent Point. The unit includes the southeastern tip of St. Vincent Island extending north 1.4 km (0.90 mi) and south and west 2.1 km (1.3 mi). The western tip of Little St. George Island 0.80 km (0.50 mi) from West Pass is included (state owned lands). All sections of this unit include land from MLLW to where densely vegetated habitat, not used by the piping plover, begins and where the constituent elements no longer occur.

UNIT FL–9: EAST ST. GEORGE ISLAND. 1433 HA (3540 AC) IN FRANKLIN COUNTY

The majority of the unit is within St. George State Park. This unit begins 5.3 km (3.3 mi) east of the bridge and extends to East Pass. Shell Point, Rattlesnake Cove, Goose Island, East Cove, Gap Point, and Marsh Island are included. This unit includes land from MLLW to where densely vegetated habitat, not used by the piping plover, begins and where the constituent elements no longer occur on the Gulf of Mexico, East Pass and St. George Sound.

UNIT FL–10: YENT BAYOU. 153 HA (378 AC) IN FRANKLIN COUNTY

The majority of the unit is State owned. This unit is adjacent to the area known as Royal Bluff. It includes the St. George Sound shoreline between 5.9 km (3.7 mi) and 9.5 km (5.9mi) east of SR 65. It includes from MLLW to where densely vegetated habitat or developed structures such as SR 65, not used by the piping plover, begin and where the constituent elements no longer occur.

UNIT FL–11: CARABELLE BEACH. 56 HA (139 AC) IN FRANKLIN COUNTY

The area within this unit is privately owned. This unit is the peninsula created by Boggy Jordan Bayou. It includes St. George Sound shoreline (south of US 98) 1.6 km (1.0 mi) southwest along US 98 from the Carrabelle River Bridge and extends 1.9 km (1.2 mi) east along the St. George Sound shoreline. It includes from MLLW to where densely vegetated habitat or developed structures such as US 98, not used by the piping plover, begin and where the constituent elements no longer occur.

UNIT FL–12: LANARK REEF. 260 HA (643 AC) IN FRANKLIN COUNTY

The entire unit is State owned. This unit includes the entire island and emerging sandbars to MLLW.

UNIT FL–13: PHIPPS PRESERVE. 42 HA (104 AC) IN FRANKLIN COUNTY

This unit includes all of Phipps Preserve (owned by The Nature Conservancy) and any emerging sandbars from MLLW to where densely vegetated habitat, not used by the

piping plover, begins and where the constituent elements no longer occur.

UNIT FL–14: HAGENS COVE. 486 HA (1200 AC) IN TAYLOR COUNTY

The majority of the unit is within Big Bend Wildlife Management Area. This unit includes all of Hagens Cove and extends from MLLW on north side of Sponge Point to MLLW on south side of Piney Point. The eastern boundary of this unit ends (0.20 mi) west of SR 361. It includes from MLLW to where densely vegetated habitat, not used by the piping plover, begins and where the constituent elements no longer occur.

UNIT FL–15: ANCLOTE KEY AND NORTH ANCLOTE BAR. 146 HA (360 AC) IN PASCO AND PINELLAS COUNTIES

The majority of the unit is within Anclote Key State Preserve. This unit includes all of North Anclote Bar to the MLLW and the north, south and western sides of Anclote Key from MLLW to where densely vegetated habitat, not used by the piping plover, begins and where the constituent elements no longer occur.

UNIT FL–16: THREE ROOKER BAR ISLAND. 76 HA (188 AC) IN PINELLAS COUNTY

The majority of the unit is within Pinellas County Aquatic Preserve. This unit includes all the islands and emerging sandbars of this complex to MLLW.

UNIT FL–17: NORTH HONEYMOON ISLAND. 45 HA (112 AC) IN PINELLAS COUNTY

The majority of the unit is within Honeymoon Island State Recreation Area. This unit includes from Pelican Cove north to the far northern tip of Honeymoon Island. It includes the western shoreline from MLLW to where densely vegetated habitat, not used by the piping plover, begins and where the constituent elements no longer occur or the MLLW on the eastern shoreline.

UNIT FL–18: SOUTH HONEYMOON ISLAND. 28 HA (70 AC) IN PINELLAS COUNTY

The majority of the unit is private land. This unit includes the southern end (southern-most 0.32 km (0.20 mi) on western side) of Honeymoon Island and encompasses the far southeastern tip and includes any emerging islands or sandbars to Hurricane Pass. It includes from MLLW to where densely vegetated habitat, not used by the piping plover, begins and where the constituent elements no longer occur.

UNIT FL–19: CALADESI ISLAND. 120 HA (296 AC) IN PINELLAS COUNTY

The majority of the unit is within Caladesi Island State Park. This unit extends from Hurricane Pass to Dunedin Pass on the Gulf of Mexico side. It includes from MLLW to where densely vegetated habitat, not used by the piping plover, begins and where the constituent elements no longer occur.

UNIT FL–20: SHELL KEY AND MULLET KEY. 190 HA (470 AC) IN PINELLAS COUNTY

The majority of the unit is within Fort Desoto Park. This unit includes the Shell Key island complex. It also includes the northwest portion of Mullet Key including the western shorelines from Bunces Pass extending south, stopping 1.4 km (.86 mi) north of Ft. Desoto County Park pier. It includes from MLLW to where densely vegetated habitat or developed structures, not used by the piping plover, begin and where the constituent elements no longer occur.

UNIT FL–21: EGMONT KEY. 153 HA (377 AC) HILLSBOROUGH COUNTY

The majority of the unit is within Egmont Key National Wildlife Refuge. This unit includes the entire island to MLLW.

UNIT FL–22: CAYO COSTA. 175 HA (432 AC) IN LEE COUNTY

The majority of the unit, including its northern and southern boundaries, is within Cayo Costa State Park, and nearly all of the remaining area is in the Cayo Costa Florida Conservation and Recreation Lands (CARL) acquisition project. This unit begins at the northern limit of sandy beaches at the northern end of the island, extends through Murdock Point, which at present has a sandbar and lagoon system, and ends at the former entrance to Murdock Bayou. It includes land from MLLW to where densely vegetated habitat, not used by the piping plover, begins and where the constituent elements no longer occur.

UNIT FL–23: NORTH CAPTIVA ISLAND. 36 HA (88 AC) IN LEE COUNTY

The unit is within the Cayo Costa CARL land purchase project. This unit includes the western shoreline extending from 0.80 km (0.50 mi) south of Captiva Pass to approximately Foster Bay. It includes land from MLLW to where densely vegetated habitat, not used by the piping plover, begins and where the constituent elements no longer occur.

UNIT FL–25: BUNCHE BEACH. 187 HA (461 AC) IN LEE COUNTY

This unit is mostly within a CARL Estero Bay acquisition project. Bunche Beach (also spelled Bunch) lies along San Carlos Bay, on the mainland between Sanibel Island and Estero Island (Fort Myers Beach), extending east from the Sanibel Causeway past the end of John Morris Road to a canal serving a residential subdivision. The unit also includes the western tip of Estero Island (Bodwitch

Point, also spelled Bowditch Point), including Bowditch Regional Park, operated by Lee County and, on the southwest side of the island facing the Gulf, the beach south nearly to the northwesterly intersection of Estero Boulevard and Carlos Circle. It includes land from MLLW to where densely vegetated habitat or developed structures, not used by the piping plover, begin and where the constituent elements no longer occur or, along the developed portion of Estero Island.

UNIT FL–26: ESTERO ISLAND. 86 HA (211 AC) IN LEE COUNTY

The majority of the unit is privately owned. The unit consists of approximately the southern third of the island's Gulf-facing shoreline starting near Avenida Pescadora to near Redfish Road. The unit excludes south-facing shoreline at the south end of the island that faces Big Carlos Pass rather than the Gulf. It includes land from MLLW to where densely vegetated habitat (including grass or lawns) or developed structures, not used by the piping plover, begin and where the constituent elements no longer occur.

UNIT FL–27: MARCO ISLAND. 245 HA (606 AC) IN COLLIER COUNTY

Most of the unit is at the Tigertail Beach County Park. The unit's northern border is on the north side of Big Marco Pass, including Coconut Island and all emerging sand bars. On the south side of Big Marco Pass, the boundary starts at the north boundary of Tigertail Beach County Park and extends to just south of the fourth condominium tower south of the County Park. The placement of the southern boundary assures that the unit includes all of Sand Dollar Island, the changeable sandbar off Tigertail Beach. The western boundary includes all the sand bars in Big Marco Pass but excludes Hideaway Beach. It includes land from MLLW to where densely vegetated habitat (including grass or lawns) or developed structures, not used by the piping plover, begin and where the constituent elements no longer occur.

UNIT FL–28: MARQUESAS KEYS. 2937 HA (7256 AC) IN MONROE COUNTY

The unit comprises the roughly circular atoll that encloses Mooney Harbor, including Gull Keys and Mooney Harbor Key. The entire unit is within Key West National Wildlife Refuge. It includes land from MLLW to where densely vegetated habitat, not used by the piping plover, begins and where the constituent elements no longer occur.

UNIT FL–29: BOCA GRANDE/WOMAN/BALLAST KEYS. 56 HA (138 AC) IN MONROE COUNTY

These Keys are east of the Marquesas Keys and west of Key West. Boca Grande and Woman Keys are within Key West National Wildlife Refuge. Ballast Key is privately owned. This unit consists only of sandy beaches and flats between the MLLW and to where densely vegetated habitat or developed structures, not used by the piping plover, begin and where the constituent elements no longer occur.

UNIT FL–30: BAHIA HONDA/OHIO KEYS. 372 HA (918 AC) IN MONROE COUNTY

This unit comprises Bahia Honda Key (including a small island off its southwest shore), which is almost entirely owned by Bahia Honda State Park, plus Ohio Key, which is privately owned. It includes land from MLLW to where densely vegetated habitat (including grass or lawns) or developed structures, not used by the piping plover, begin and where the constituent elements no longer occur.

UNIT FL–31: LOWER MATECUMBE KEY. 19 HA (48 AC) IN MONROE COUNTY

Part of the unit is at Anne's Beach park, an Islamorada village park. The remaining parts are at Sunset Drive (Lower Matecumbe Beach) and at Costa Bravo Drive (Port Antiqua Homeowners Beach) on the Florida Bay side of the island. It includes land from MLLW to where densely vegetated habitat (including grass or lawns) or developed structures, not used by the piping plover, begin and where the constituent elements no longer occur.

UNIT FL–32: SANDY KEY/CARL ROSS KEY. 67 HA (165 AC) IN MONROE COUNTY

This unit consists of two adjoining islands in Florida Bay, roughly south of Flamingo in Everglades National Park. The entire area is owned and managed by the National Park Service. It includes land from MLLW to where densely vegetated habitat (including grass or lawns) or developed structures, not used by the piping plover, begin and where the constituent elements no longer occur.

UNIT FL–33: ST. LUCIE INLET. 114 HA (282 AC) IN MARTIN COUNTY

The unit includes a small area south of the jetty on the north shore of St. Lucie Inlet, from the jetty west 0.42 km (0.26 mi). While the two sides of the inlet are privately owned, the great majority of the unit is on public land in the Saint Lucie Inlet State Preserve, administered by Jonathan Dickinson State Park. It begins on the sandy shoreline south of Saint Lucie Inlet and extends along the Atlantic Ocean shoreline 2.6 km (1.6 mi). It includes land from MLLW to where densely vegetated habitat (including grass or lawns) or developed structures, not used by the piping plover, begin and where the constituent elements no longer occur. The unit does not include sandbars within the inlet.

UNIT FL–34: PONCE DE LEON INLET. 68 HA (168 AC) IN VOLUSIA COUNTY

The majority of the unit is within Smyrna Dunes Park and Lighthouse Point Park. This unit includes shoreline extending from the jetty north of Ponce de Leon Inlet west to the Halifax River and Inlet junction. It includes shoreline south of Ponce de Leon Inlet from the inlet and Halifax River junction, extending east and south along the Atlantic Ocean shoreline 1.2 km (.70 mi). It includes land from MLLW to where densely vegetated habitat (including grass or lawns) or developed structures, not used by the piping plover, begin and where the constituent elements no longer occur.

UNIT FL–35: NASSAU SOUND-HUGUENOT. 950 HA (2347 AC) IN DUVAL COUNTY

The majority of the unit is within Big Talbot Island State Park, Little Talbot Island State Park, and the Timucuan Ecological and Historical Preserve. This unit includes all emergent shoals and shoreline east of Nassau River bridge and extends to the inlet of the St. John's River. Amelia Island and the northern 2.7 km (1.7 mi) shoreline along Talbot Island are not included. It includes land from MLLW to where densely vegetated habitat (including grass or lawns) or developed structures, not used by the piping plover, begin and where the constituent elements no longer occur.

UNIT FL–36: TIGER ISLANDS. 53 HA (130 AC) IN NASSAU COUNTY

This unit is privately owned. This unit extends from the mouth of Tiger Creek and runs north along Tiger Island 0.8 km (0.5 mi) and south along Little Tiger Island 1.4 km (0.9 mi). It includes land from MLLW to where densely vegetated habitat (including grass or lawns) or developed structures, not used by the piping plover, begin and where the constituent elements no longer occur. Emerging sandbars to MLLW are also included.

General locations of the designated critical habitat for the Wintering Piping Plover.

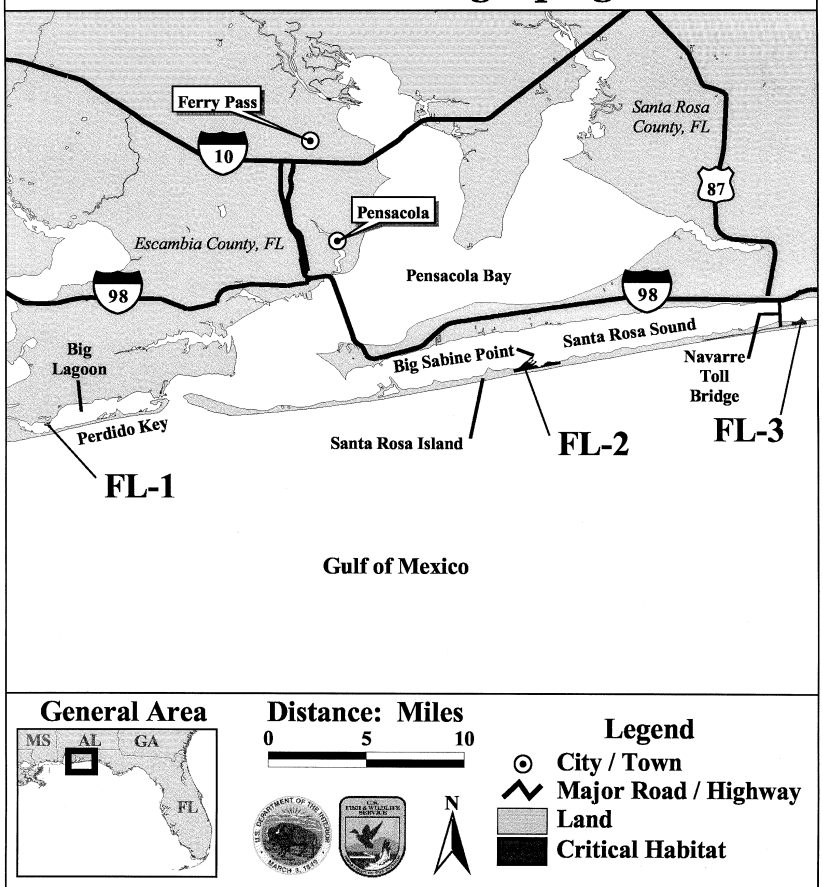

Use Constraints: This map is intended to be used as a guide to identify the general areas where Wintering Piping Plover critical habitat has been designated. Included within the designation of critical habitat are all land areas to the mean lower low water. Refer to the narrative unit descriptions as the precise legal definition of critical habitat.

Florida Units: 1, 2 and 3

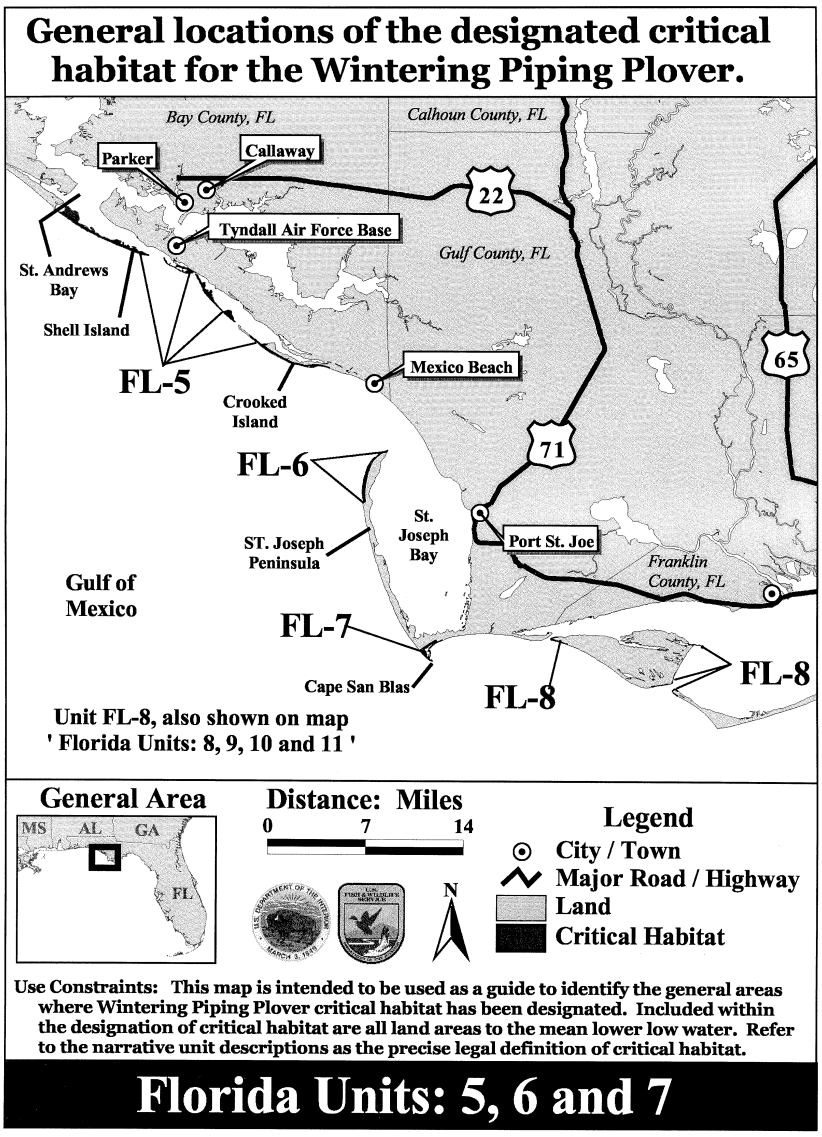
General locations of the designated critical habitat for the Wintering Piping Plover.
Bay County, FL
Calhoun County, FL
Parker
Callaway
22
Tyndall Air Force Base
Gulf County, FL
St. Andrews Bay
Shell Island
FL-5
Crooked Island
Mexico Beach
65
71
FL-6
St. Joseph Bay
Port St. Joe
ST. Joseph Peninsula
Franklin County, FL
Gulf of Mexico
FL-7
Cape San Blas
FL-8
FL-8
Unit FL-8, also shown on map
' Florida Units: 8, 9, 10 and 11 '
General Area
MS
AL
GA
FL
Distance: Miles
0
7
14
N
Legend
City / Town
Major Road / Highway
Land
Critical Habitat
Use Constraints: This map is intended to be used as a guide to identify the general areas where Wintering Piping Plover critical habitat has been designated. Included within the designation of critical habitat are all land areas to the mean lower low water. Refer to the narrative unit descriptions as the precise legal definition of critical habitat.
Florida Units: 5, 6 and 7

General locations of the designated critical habitat for the Wintering Piping Plover.

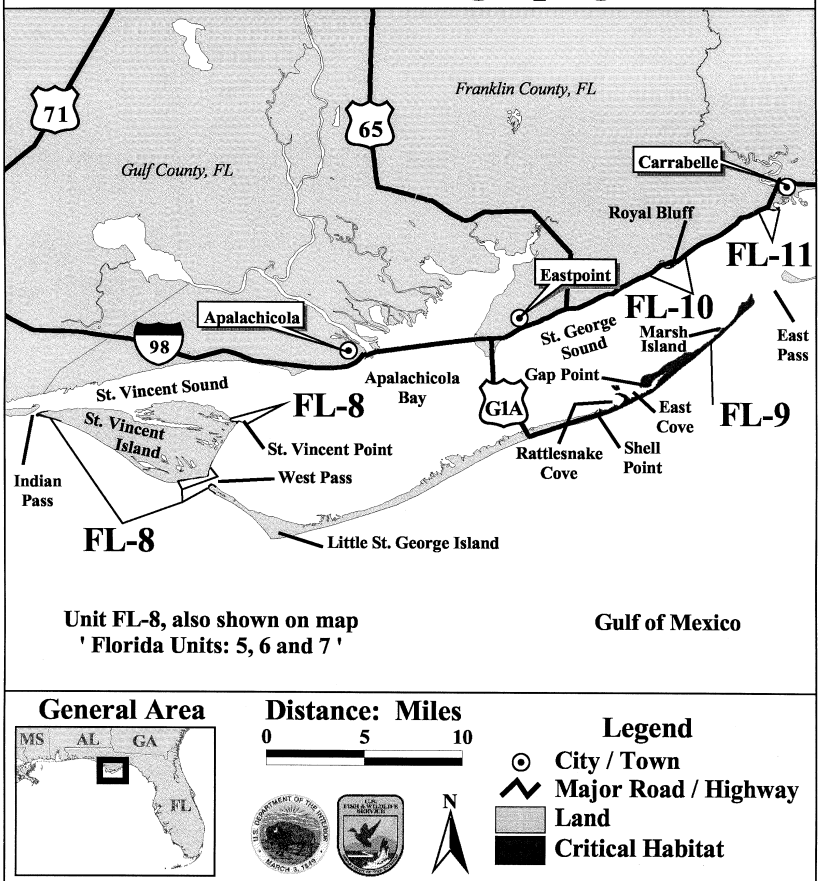

Use Constraints: This map is intended to be used as a guide to identify the general areas where Wintering Piping Plover critical habitat has been designated. Included within the designation of critical habitat are all land areas to the mean lower low water. Refer to the narrative unit descriptions as the precise legal definition of critical habitat.

Florida Units: 8, 9, 10 and 11

General locations of the designated critical habitat for the Wintering Piping Plover.

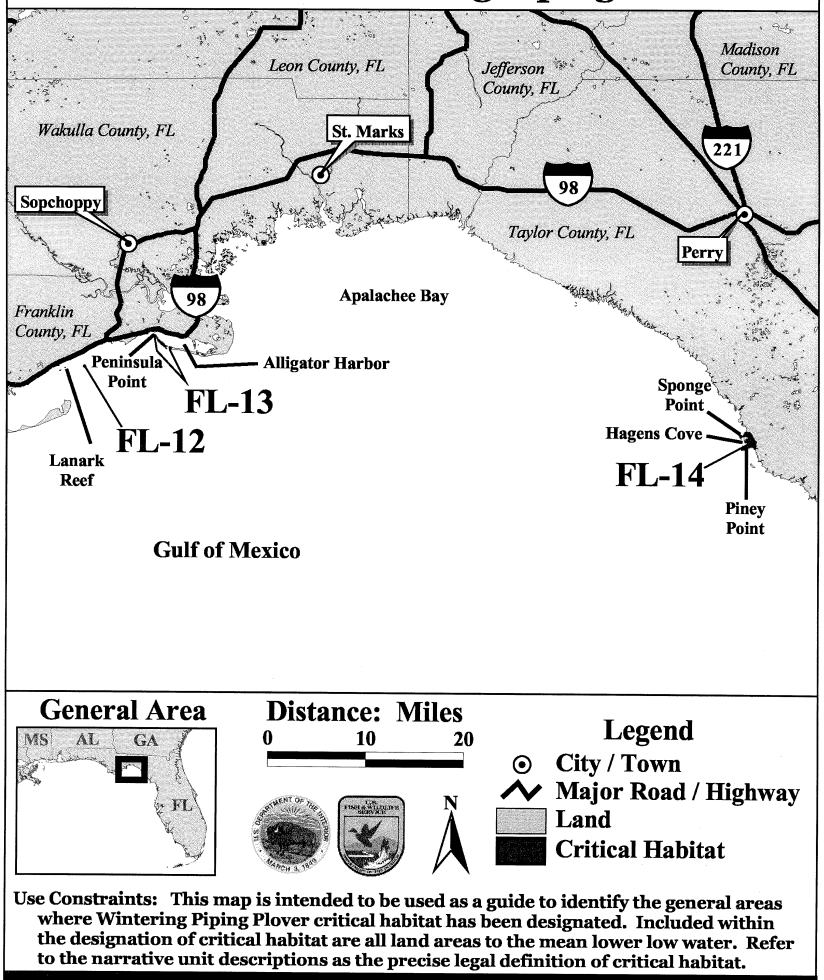

Use Constraints: This map is intended to be used as a guide to identify the general areas where Wintering Piping Plover critical habitat has been designated. Included within the designation of critical habitat are all land areas to the mean lower low water. Refer to the narrative unit descriptions as the precise legal definition of critical habitat.

Florida Units: 12, 13 and 14

General locations of the designated critical habitat for the Wintering Piping Plover.

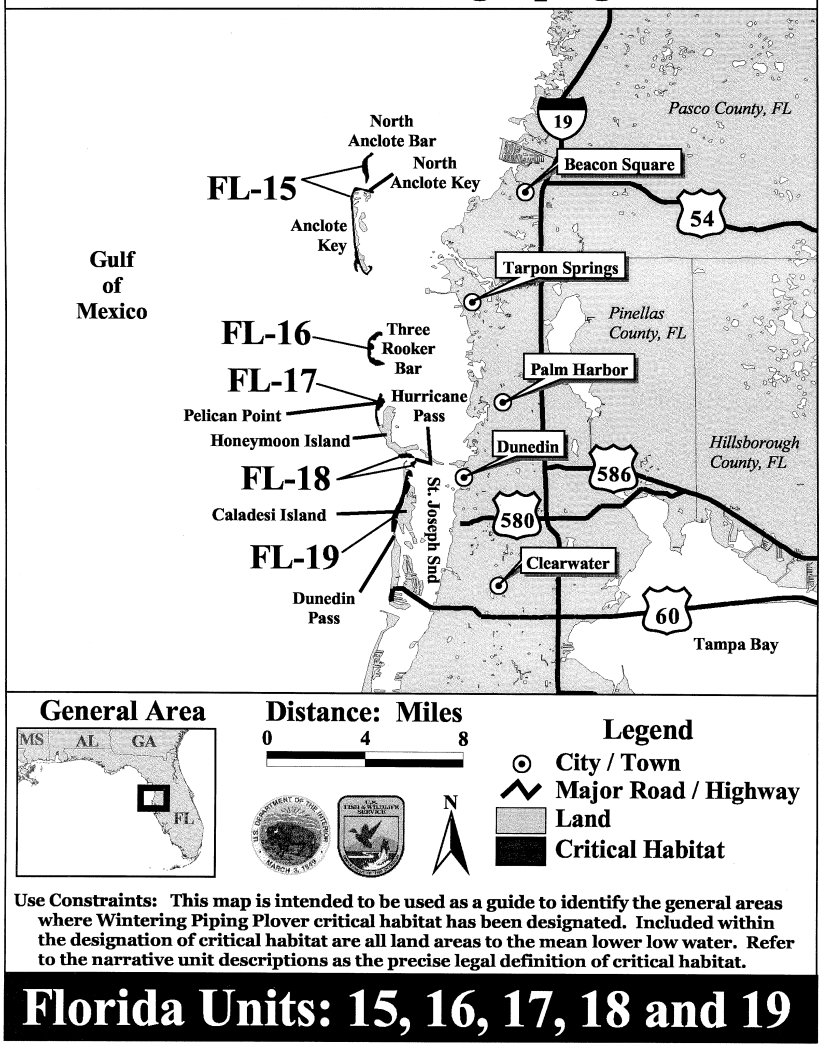

Use Constraints: This map is intended to be used as a guide to identify the general areas where Wintering Piping Plover critical habitat has been designated. Included within the designation of critical habitat are all land areas to the mean lower low water. Refer to the narrative unit descriptions as the precise legal definition of critical habitat.

Florida Units: 15, 16, 17, 18 and 19

General locations of the designated critical habitat for the Wintering Piping Plover.

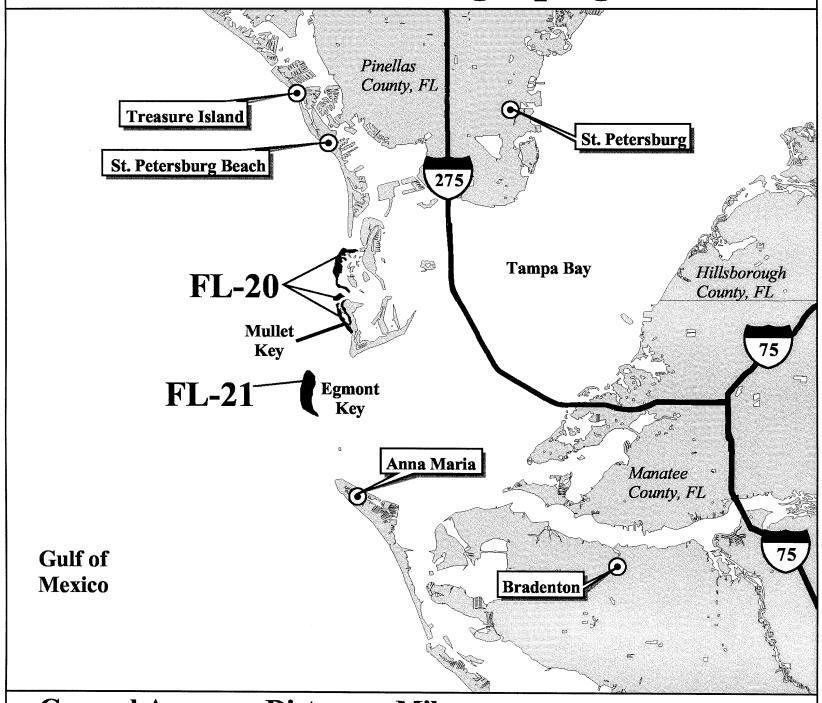

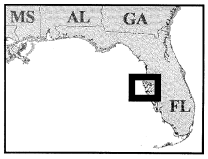

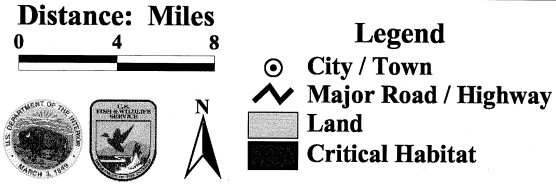

Use Constraints: This map is intended to be used as a guide to identify the general areas where Wintering Piping Plover critical habitat has been designated. Included within the designation of critical habitat are all land areas to the mean lower low water. Refer to the narrative unit descriptions as the precise legal definition of critical habitat.

Florida Units: 20 and 21

General locations of the designated critical habitat for the Wintering Piping Plover.

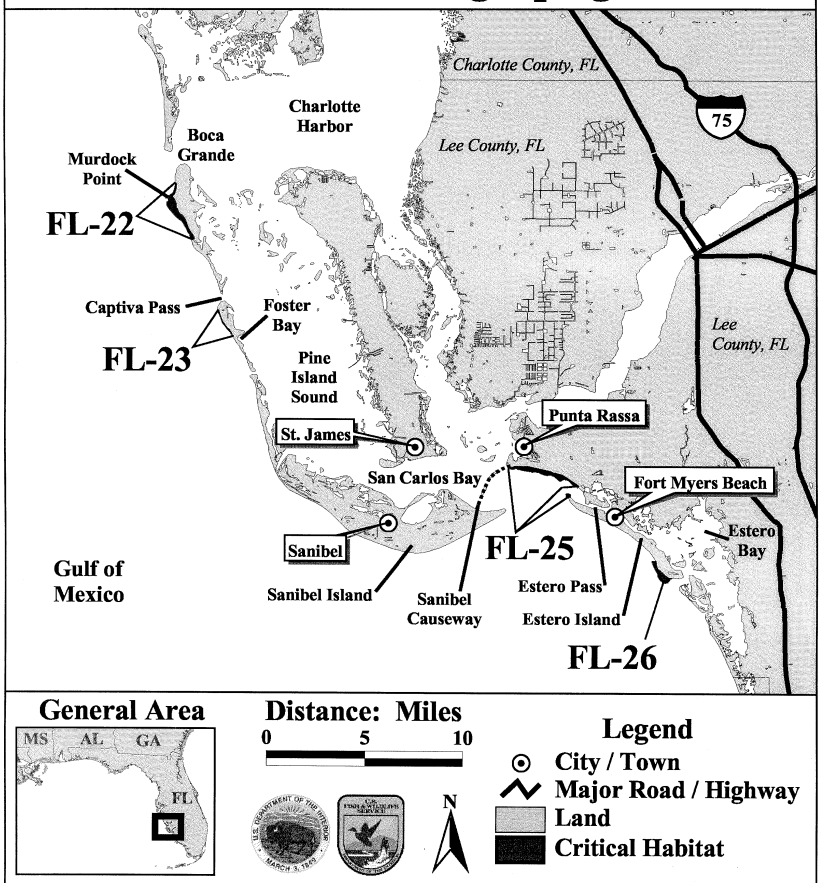

Use Constraints: This map is intended to be used as a guide to identify the general areas where Wintering Piping Plover critical habitat has been designated. Included within the designation of critical habitat are all land areas to the mean lower low water. Refer to the narrative unit descriptions as the precise legal definition of critical habitat.

Florida Units: 22, 23, 25 and 26

General locations of the designated critical habitat for the Wintering Piping Plover.

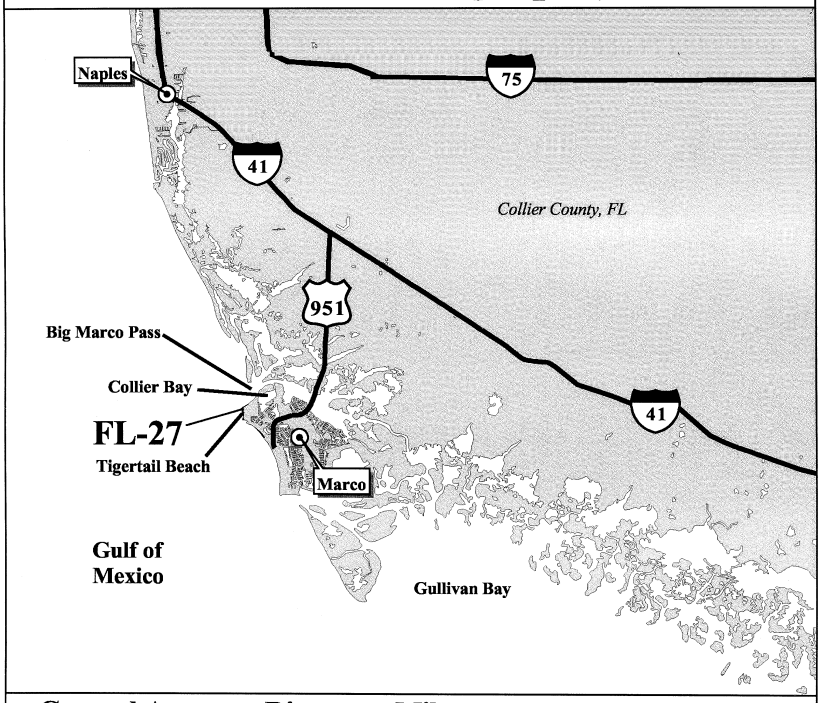



Use Constraints: This map is intended to be used as a guide to identify the general areas where Wintering Piping Plover critical habitat has been designated. Included within the designation of critical habitat are all land areas to the mean lower low water. Refer to the narrative unit descriptions as the precise legal definition of critical habitat.

Florida Unit: 27

General locations of the designated critical habitat for the Wintering Piping Plover.

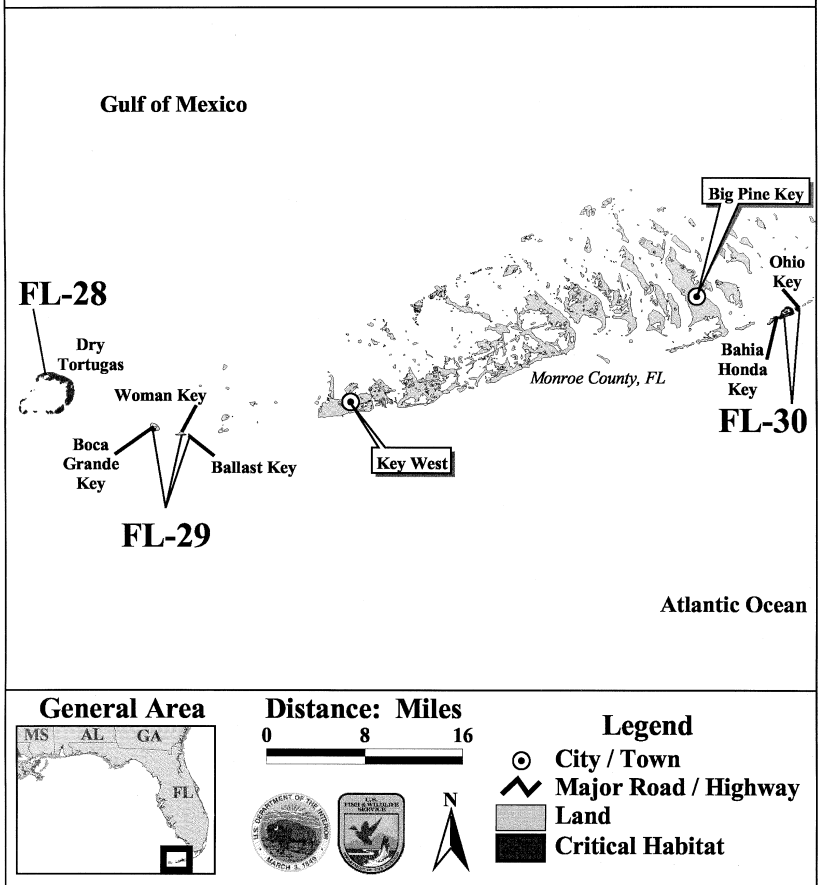

Use Constraints: This map is intended to be used as a guide to identify the general areas where Wintering Piping Plover critical habitat has been designated. Included within the designation of critical habitat are all land areas to the mean lower low water. Refer to the narrative unit descriptions as the precise legal definition of critical habitat.

Florida Units: 28, 29 and 30

General locations of the designated critical habitat for the Wintering Piping Plover.

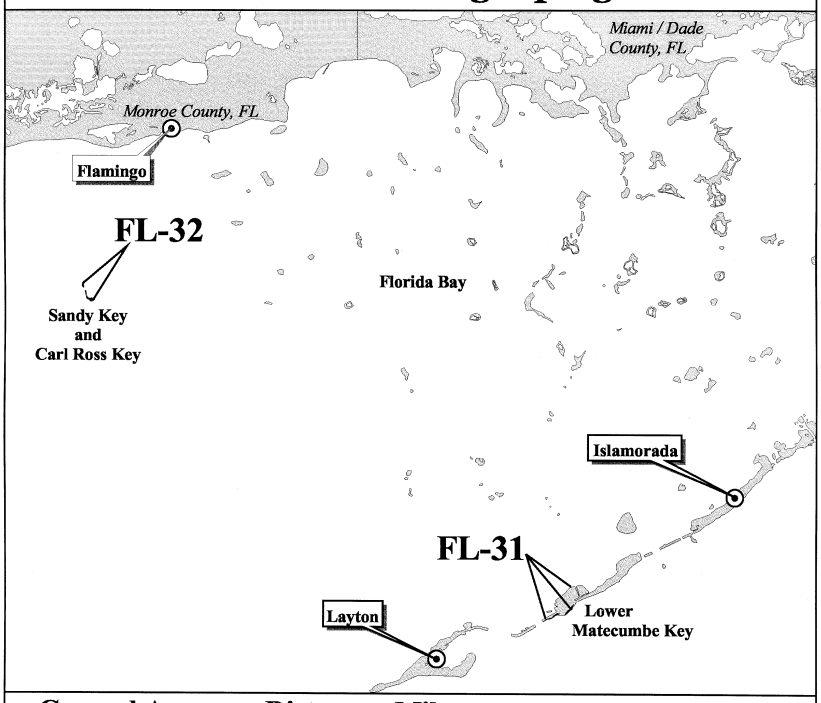

General Area

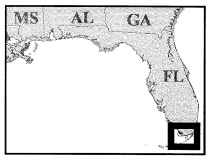

Distance: Miles

0 4 8

N

Legend

- City / Town
- Major Road / Highway
- Land
- Critical Habitat

Use Constraints: This map is intended to be used as a guide to identify the general areas where Wintering Piping Plover critical habitat has been designated. Included within the designation of critical habitat are all land areas to the mean lower low water. Refer to the narrative unit descriptions as the precise legal definition of critical habitat.

Florida Units: 31 and 32

General locations of the designated critical habitat for the Wintering Piping Plover.

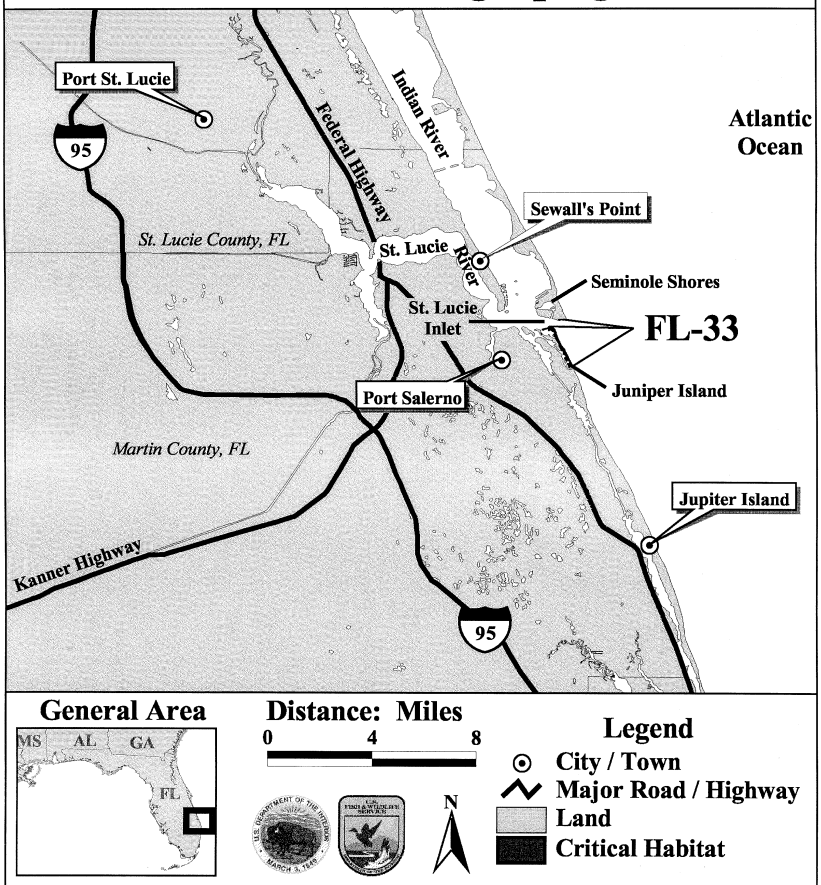

Use Constraints: This map is intended to be used as a guide to identify the general areas where Wintering Piping Plover critical habitat has been designated. Included within the designation of critical habitat are all land areas to the mean lower low water. Refer to the narrative unit descriptions as the precise legal definition of critical habitat.

Florida Unit: 33

General locations of the designated critical habitat for the Wintering Piping Plover.

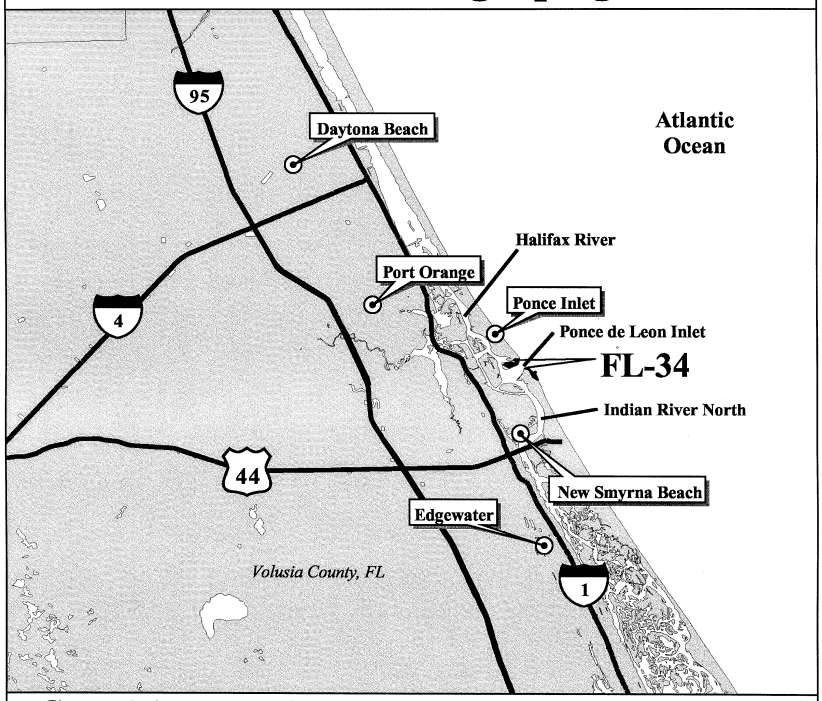

General Area

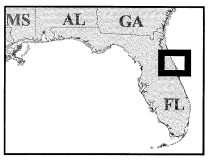

Distance: Miles

0 4 8

N

Legend

- City / Town
- Major Road / Highway
- Land
- Critical Habitat

Use Constraints: This map is intended to be used as a guide to identify the general areas where Wintering Piping Plover critical habitat has been designated. Included within the designation of critical habitat are all land areas to the mean lower low water. Refer to the narrative unit descriptions as the precise legal definition of critical habitat.

Florida Unit: 34

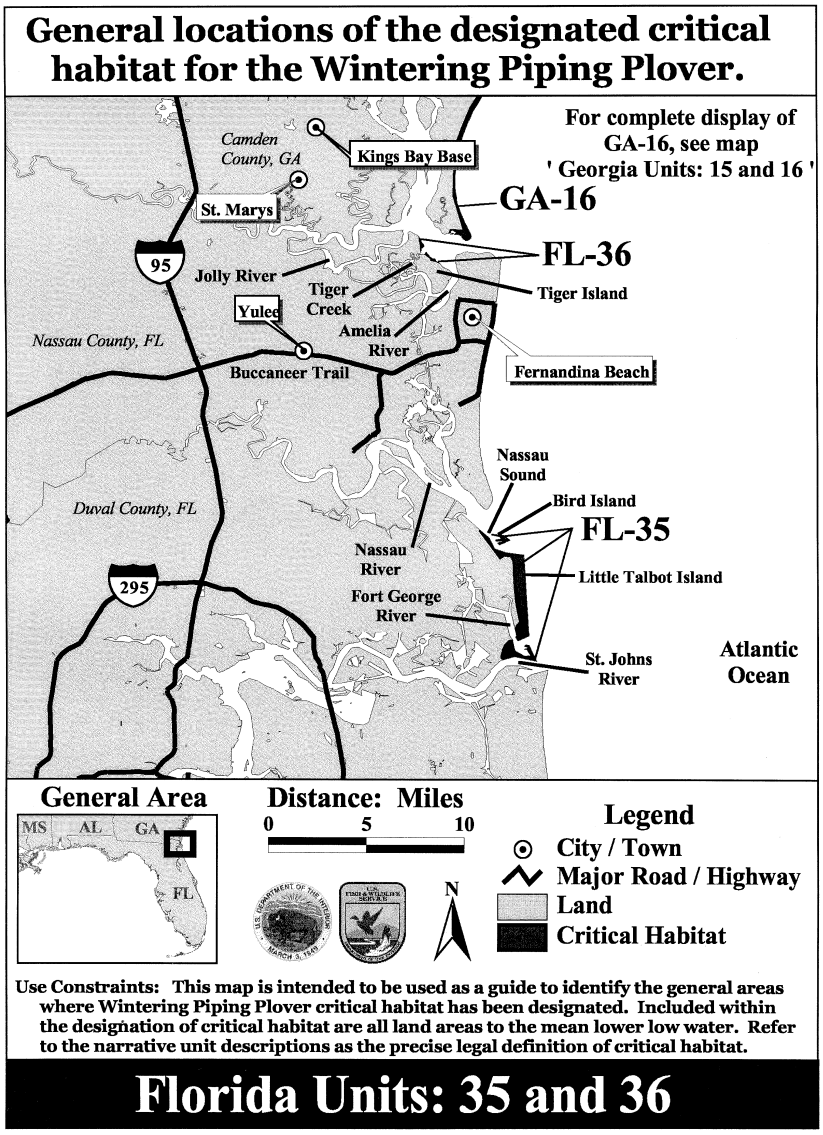

Alabama (Maps were digitized using 1992 DOQQs)

UNIT AL–1: ISLE AUX HERBES. 227 HA (561 AC) IN MOBILE COUNTY

This unit includes the entire Isle Aux Herbes island where primary constituent elements occur to MLLW and is State-owned.

UNIT AL–2: DAUPHIN, LITTLE DAUPHIN, AND PELICAN ISLANDS. 880 HA (2,174 AC) IN MOBILE COUNTY

This unit includes all of Dauphin Island where primary constituent elements occur from St. Stephens Street approximately 17.6 km (10.9 mi) west to the western tip of the island to MLLW and all of Little Dauphin and Pelican Islands to MLLW. The area is mostly

privately owned but includes State and Federal lands.

UNIT AL–3: FORT MORGAN. 67 HA (166 AC) IN BALDWIN COUNTY

This area includes Mobile Bay and Gulf of Mexico shorelines within Bon Secour National Wildlife Refuge, Fort Morgan Unit. This unit extends from the west side of the pier on the northwest point of the peninsula, following the shoreline approximately 2.8 km (1.74 mi) southwest around the tip of the peninsula, then east to the terminus of the beach access road and is bounded on the seaward side by MLLW and on the landward side to where densely vegetated habitat, not used by the piping plover, begins and where the constituent elements no longer occur. The area is State-owned but is leased by the Federal Government.

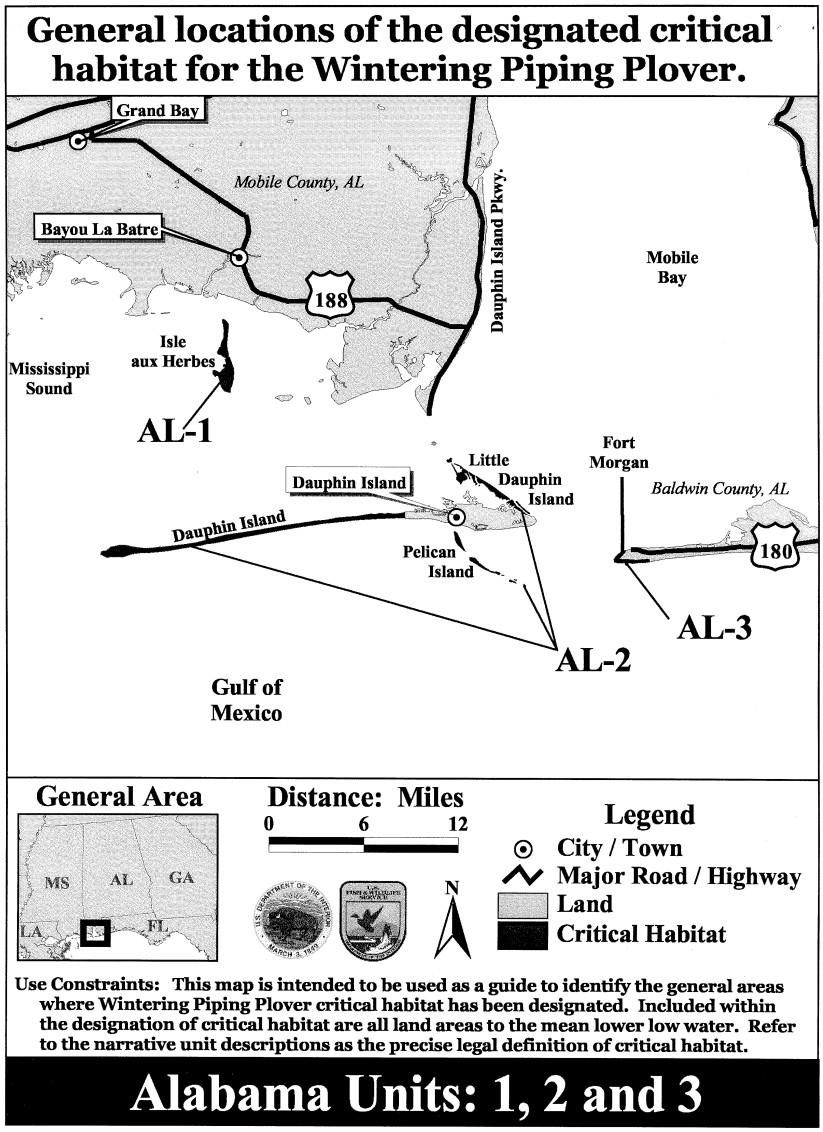

Mississippi (Maps were digitized using 1992 and 1997 DOQQs)

UNIT MS–1: LAKESHORE THROUGH BAY ST. LOUIS. 41 HA (101 AC) IN HANCOCK COUNTY

This unit extends from the north side of Bryan Bayou outlet and includes the shore of the Mississippi Sound following the shoreline northeast approximately 15.0 km (9.3 mi) and ending at the southeast side of the Bay Waveland Yacht Club. The landward boundary of this unit follows the Gulf side of South and North Beach Boulevard and the seaward boundary is MLLW. The shoreline of this unit is privately owned.

UNIT MS–2: HENDERSON POINT. 34 HA (84 AC) IN HARRISON COUNTY

This unit extends from 0.2 km (0.12 mi) west of the intersection of 3rd Avenue and Front Street and includes the shore of the Mississippi Sound following the shoreline northeast approximately 4.4 km (2.7 mi) to the west side of Pass Christian Harbor. The landward boundary of this unit follows the Gulf side of U.S. Highway 90 and the seaward boundary is MLLW. The shoreline of this unit is privately owned.

UNIT MS–3: PASS CHRISTIAN. 77 HA (190 AC) IN HARRISON COUNTY

This unit extends from the east side of Pass Christian Harbor and includes the shore of the Mississippi Sound following the shoreline northeast approximately 10.5 km (6.5 mi) to the west side of Long Beach Pier and Harbor. The landward boundary of this unit follows the Gulf side of U.S. Highway 90 and the seaward boundary is MLLW. The shoreline of this unit is privately owned.

UNIT MS–4: LONG BEACH. 38 HA (94 AC) IN HARRISON COUNTY

This unit extends from the east side of Long Beach Pier and Harbor and includes the shore of the Mississippi Sound following the shoreline northeast approximately 4.4 km (2.7 mi) to the west side of Gulfport Harbor. The landward boundary of this unit follows the Gulf side of U.S. Highway 90 and the seaward boundary is MLLW. The shoreline of this unit is privately owned.

UNIT MS–5: GULFPORT. 39 HA (96 AC) IN HARRISON COUNTY

This unit extends from the east side of Gulfport Harbor and includes the shore of the Mississippi Sound following the shoreline northeast approximately 4.8 km (3.0 mi) to the west side of the groin at the southern terminus of Courthouse Road, Mississippi City, MS. The landward boundary of this unit follows the Gulf side of U.S. Highway 90 and the seaward boundary is MLLW. The shoreline of this unit is privately owned.

UNIT MS–6: MISSISSIPPI CITY. 62 HA (153 AC) IN HARRISON COUNTY

This unit extends from the east side of the groin at the southern terminus of Courthouse Road, Mississippi City, MS, and includes the shore of the Mississippi Sound following the shoreline northeast approximately 7.9 km (4.9 mi) to the west side of President Casino. The landward boundary of this unit follows the Gulf side of U.S. Highway 90 and the seaward boundary is MLLW. The shoreline of this unit is privately owned.

UNIT MS–10: OCEAN SPRINGS WEST. 11 HA (27 AC) IN JACKSON COUNTY

This unit extends from U.S. 90 and includes the shore of Biloxi Bay following the shoreline southeast approximately 1.9 km (1.2 mi) to the Ocean Springs Harbor inlet. The landward boundary of this unit follows the Bay side of Front Beach Drive and the seaward boundary is MLLW. The shoreline of this unit is privately owned.

UNIT MS–11: OCEAN SPRINGS EAST. 7 HA (17 AC) IN JACKSON COUNTY

This unit extends from the east side of Weeks Bayou and includes the shore of Biloxi Bay following the shoreline southeast approximately 1.8 km (1.1 mi) to Halstead Bayou. The landward boundary of this unit follows the Bay side of East Beach Drive and the seaward boundary is MLLW. The shoreline of this unit is privately owned.

UNIT MS–12: DEER ISLAND. 194 HA (479 AC) IN HARRISON COUNTY

This unit includes all of Deer Island, where primary constituent elements occur to the MLWW. Deer Island is privately owned.

UNIT MS–13: ROUND ISLAND. 27 HA (67 AC) IN JACKSON COUNTY

This unit includes all of Round Island to the MLWW and is privately owned

Unit MS–14: Mississippi Barrier Islands. 3,168 ha (7,828 ac) in Harrison and Jackson Counties.

This unit includes all of Cat, East and West Ship, Horn, Spoil, and Petit Bois Islands where primary constituent elements occur to MLLW. Cat Island is privately owned, and the remaining islands are part of the Gulf Islands National Seashore.

UNIT MS–15: NORTH AND SOUTH RIGOLETS. 159 HA (393 AC) IN JACKSON COUNTY, MS, AND 12 HA (30 AC) IN MOBILE COUNTY, AL

This unit extends from the southwestern tip of South Rigolets Island and includes the shore of Point Aux Chenes Bay, the Mississippi Sound, and Grand Bay following the shoreline east around the western tip, then north to the south side of South Rigolets

Bayou; then from the north side of South Rigolets Bayou (the southeastern corner of North Rigolets Island) north to the northeastern most point of North Rigolets Island. This shoreline is bounded on the seaward side by MLLW and on the landward side to where densely vegetated habitat, not used by the piping plover, begins and where the constituent elements no longer occur. Approximately 4.4 km (2.7 mi) are in Mississippi and 2.9 km (1.8 mi) are in Alabama. Almost half the Mississippi shoreline length is in the Grand Bay National Wildlife Refuge.

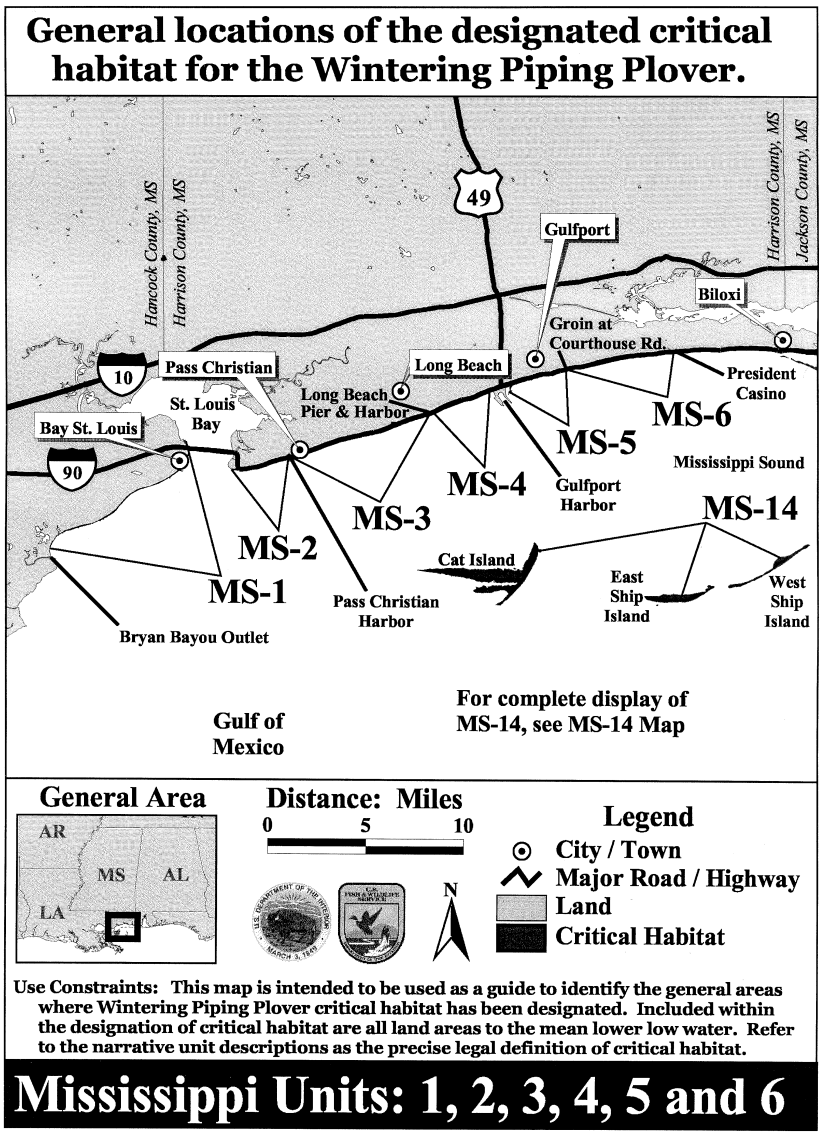

General locations of the designated critical habitat for the Wintering Piping Plover.

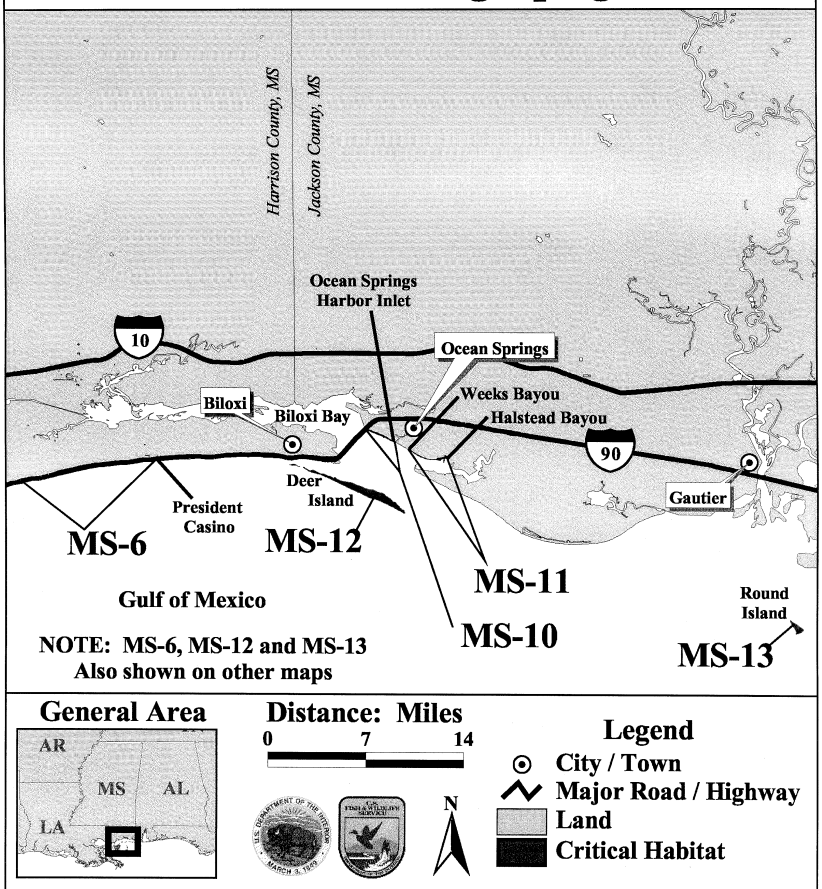

Use Constraints: This map is intended to be used as a guide to identify the general areas where Wintering Piping Plover critical habitat has been designated. Included within the designation of critical habitat are all land areas to the mean lower low water. Refer to the narrative unit descriptions as the precise legal definition of critical habitat.

Mississippi Units: 10 and 11

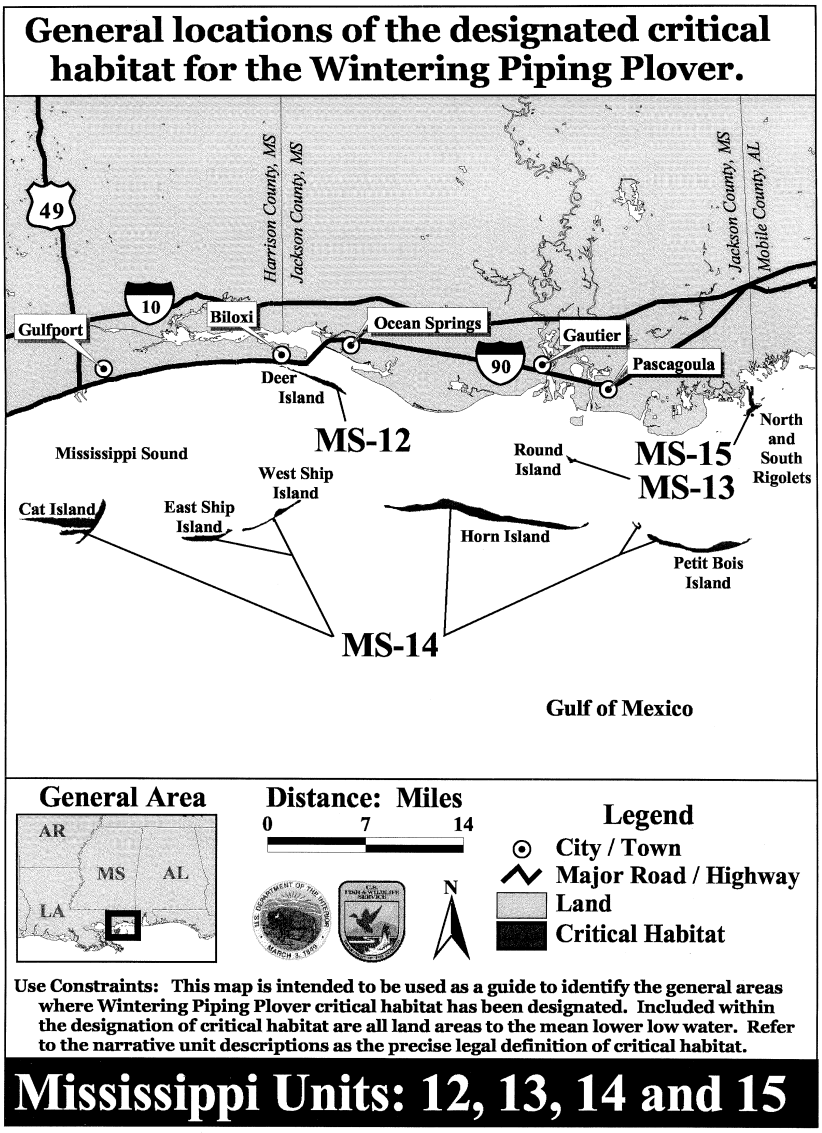

Louisiana (Maps were digitized using 1998 DOQQs)

UNIT LA–1: TEXAS/LOUISIANA BORDER TO CHENIERE AU TIGRE. 2,650 HA (6,548 AC) IN CAMERON AND VERMILION PARISHES

This unit extends from the east side of Sabine Pass (Texas/Louisiana border) and includes the shore of the Gulf of Mexico from the MLLW following the shoreline east 25.7 km (16.0 mi) to the west end of Constance Beach [approximately 2 km (1.2 mi) east of the intersection of Parish Road 528 and the beach]; it extends from the east end of the town of Holly Beach [0.25 km (0.16 mi) east of the intersection of Baritarick Boulevard and the beach] following the shoreline approximately 97 km (60.3 mi) east to the eastern boundary line of Rockefeller Wildlife Refuge [3.4 km (2.1 mi) east of Rollover Bayou]; and

it extends from the east side of Freshwater Bayou Canal following the shoreline east for approximately 15 km (9.3 mi) to 1.3 km (0.81 mi) east of where the boundary of Paul J. Rainey Wildlife Sanctuary (National Audubon Society) meets the shoreline. All three sections of this unit include the land from the seaward boundary of MLLW to where densely vegetated habitat, not used by the piping plover, begins and where the constituent elements no longer occur. The shoreline in this unit is both state and privately owned.

UNIT LA–2: ATCHAFALAYA RIVER DELTA. 921 HA (2,276 AC) IN ST. MARY PARISH, LA

This unit is located in the eastern portion of the State-owned Atchafalaya Delta Wildlife Management Area (WMA) and includes all exposed land and islands where primary constituent elements occur east and southeast of the main navigation channel of the Atchafalaya River to the MLLW. The islands located south and southeast of the deltaic splay, Donna, T-Pat, and Skimmer Islands and the un-named bird island, are also included in this unit. This unit includes the entire islands where primary constituent elements occur to the MLLW.

UNIT LA–3: POINT AU FER ISLAND. 195 HA (482 AC) IN TERREBONNE PARISH.

This unit includes the entire small island at the northwest tip of Point Au Fer Island to MLLW, then extends from the northwest tip of Point Au Fer Island following the shoreline southeast approximately 7.7 km (4.8 mi) to the point where the un-named oil and gas canal extending southeast from Locust Bayou meets the shoreline [0.8 km (0.5 mi) southeast from Locust Bayou]. This shoreline is bounded on the seaward side by MLLW and on the landward side to where densely vegetated habitat, not used by the piping plover, begins and where the constituent elements no longer occur. This entire unit is privately owned.

UNIT LA–4: ISLES DERNIERES. 795 HA (1,964 AC) IN TERREBONNE PARISH

This unit includes the State-owned Isles Dernieres chain, including Raccoon, Whiskey, Trinity and East Islands. This unit includes the entire islands where primary constituent elements occur to the MLLW.

UNIT LA–5: TIMBALIER ISLAND TO EAST GRAND TERRE ISLAND. 2,321 HA (5,735 AC) IN TERREBONNE, LAFOURCHE, JEFFERSON, AND PLAQUEMINES PARISHES

This unit includes: all of Timbalier Island where primary constituent elements occur to the MLLW, all of Belle Pass West [the ''peninsula'' extending north/northwest approximately 4.8 km (3.0 mi) from the west side of Belle Pass] where primary constituent elements occur to MLLW; the Gulf shoreline extending approximately 11 km (6.8 mi) east from the east side of Belle Pass bounded on the seaward side by MLLW and on the landward side to where densely vegetated habitat, not used by the piping plover, begins and where the constituent elements no longer occur; all of Elmers Island peninsula where primary constituent elements occur to MLLW and the Gulf shoreline from Elmers Island to approximately 0.9 km (0.56 mi) west of Bayou Thunder Von Tranc bounded on the seaward side by MLLW and on the landward side to where densely vegetated habitat, not used by the piping plover, begins and where the constituent elements no longer occur; the Gulf shoreline of Grand Isle from the Gulf side of the hurricane protection levee to MLLW; and all of East Grand Terre Island where primary constituent elements occur to the MLLW.

UNIT LA–6: MISSISSIPPI RIVER DELTA. 105 HA (259 AC) IN PLAQUEMINES PARISH, LA

This unit is part of the State-owned Pass a Loutre Wildlife Management Area and includes un-named sand (spoil) islands off South Pass of the Mississippi River near Port Eads. The entire islands to MLLW are included in this unit.

Unit LA–7: Breton Islands and Chandeleur Island Chain. 3,116 ha (7,700 ac) in Plaquemines and St. Bernard Parishes, LA

This unit includes Breton, Grand Gosier, and Curlew Islands and the Chandeleur Island chain. Those islands are part of the Breton National Wildlife Refuge or are state owned. The entire islands where primary constituent elements occur to MLLW are included in this unit.

General locations of the designated critical habitat for the Wintering Piping Plover.

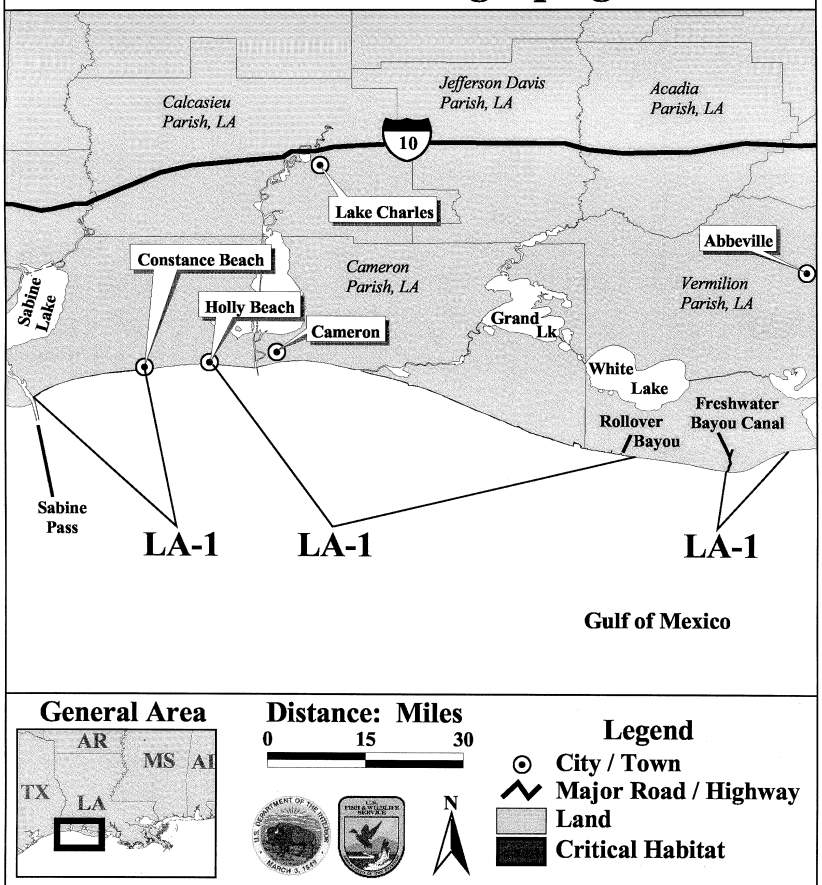

General Area

Distance: Miles

0 15 30

N

Legend

- City / Town
- Major Road / Highway
- Land
- Critical Habitat

Use Constraints: This map is intended to be used as a guide to identify the general areas where Wintering Piping Plover critical habitat has been designated. Included within the designation of critical habitat are all land areas to the mean lower low water. Refer to the narrative unit descriptions as the precise legal definition of critical habitat.

Louisiana Unit: 1

General locations of the designated critical habitat for the Wintering Piping Plover.

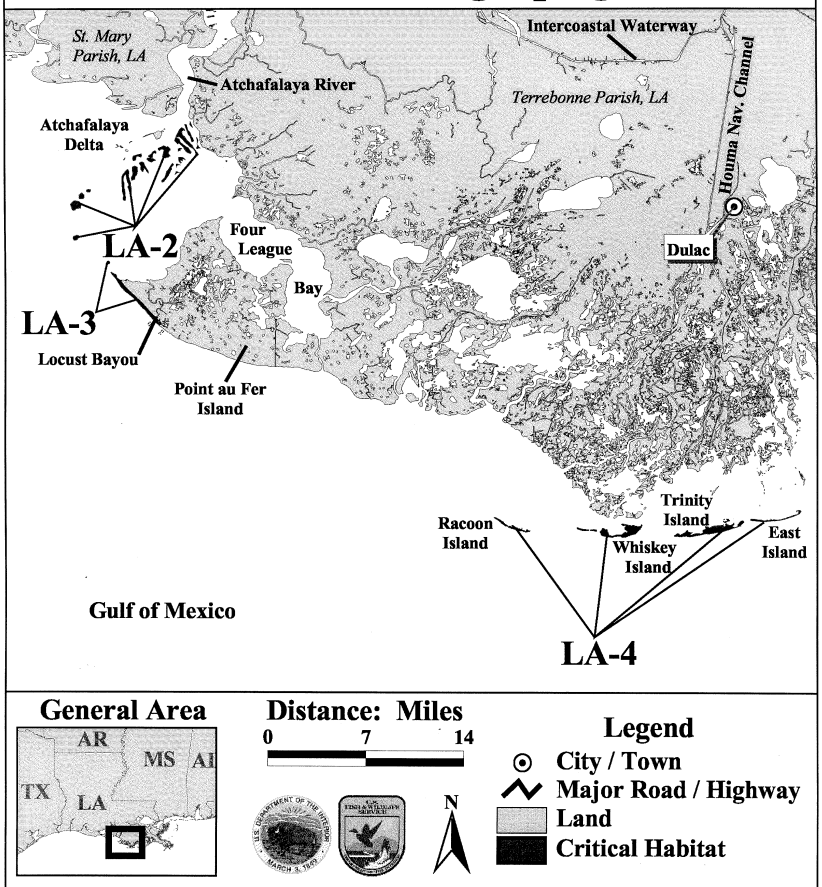

Use Constraints: This map is intended to be used as a guide to identify the general areas where Wintering Piping Plover critical habitat has been designated. Included within the designation of critical habitat are all land areas to the mean lower low water. Refer to the narrative unit descriptions as the precise legal definition of critical habitat.

Louisiana Units: 2, 3, and 4

General locations of the designated critical habitat for the Wintering Piping Plover.

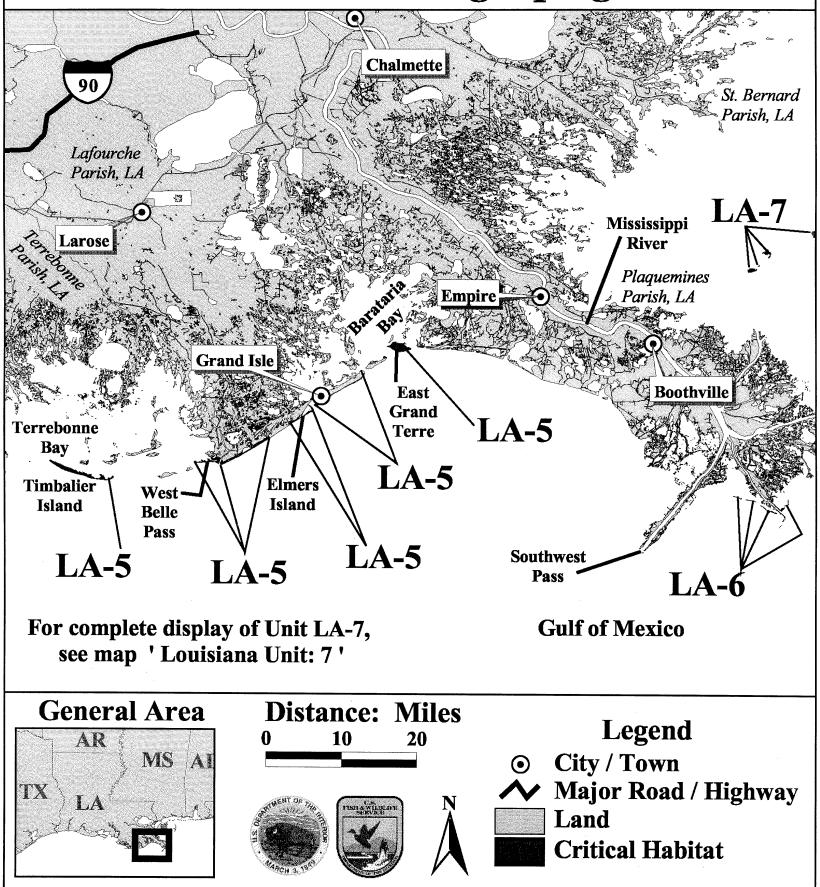

Use Constraints: This map is intended to be used as a guide to identify the general areas where Wintering Piping Plover critical habitat has been designated. Included within the designation of critical habitat are all land areas to the mean lower low water. Refer to the narrative unit descriptions as the precise legal definition of critical habitat.

Louisiana Units: 5 and 6

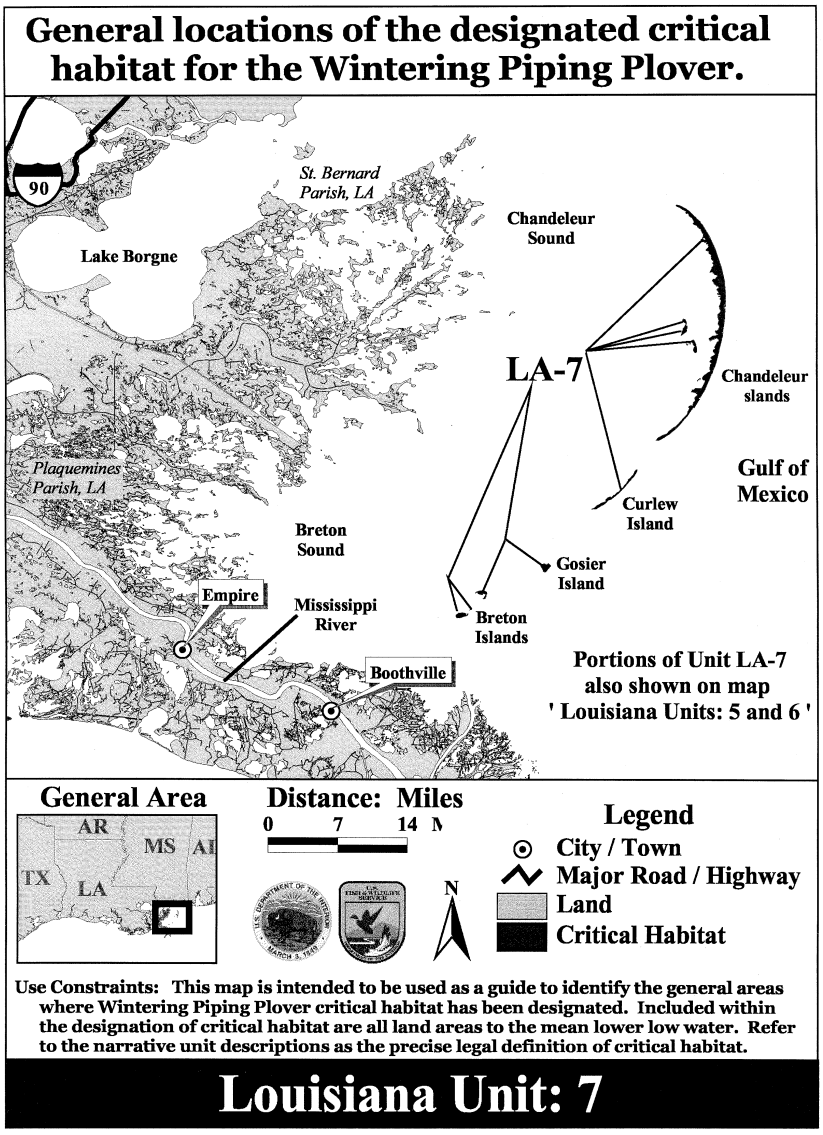

Texas (Data layers defining map units 1, 2, 5, 6, 11, 12, 13, 20, 21, 24, 25, 26, 29, 30, 34, 35, 36, and 37 were digitized using 1995 and 1996 DOQQs and National Oceanic and Atmospheric Administration's (NOAA) Medium Resolution Digital Vector Shoreline. Data layers defining map units 3, 4, 7, 8, 9, 10, 14, 15, 16, 18, 19, 22, 23, 27, 28, 31, 32, and 33 were created using 1992 National Wetlands Inventory data (except for Unit TX–22, which had 2001 data available) and/or digitized using 2005 National Agriculture Imagery Program data and NOAA mean lower low water vector data).

UNIT TX–1: SOUTH BAY AND BOCA CHICA. 2,920 HA (7,217 AC) IN CAMERON COUNTY

The boundaries of the unit are: starting at the Loma Ochoa, following the Brownsville Ship Channel to the northeast out into the

Gulf of Mexico to MLLW, then south along a line describing MLLW to the mouth of the Rio Grande, proceeding up the Rio Grande to Loma de Las Vacas, then from that point along a straight line north to Loma Ochoa. The unit does not include densely vegetated habitat within those boundaries. It includes wind tidal flats that are infrequently inundated by seasonal winds, and includes the tidal flats area known as South Bay. Beaches within the unit reach from the mouth of the Rio Grande northward to Brazos Santiago Pass, south of South Padre Island. The southern and western boundaries follow the change in habitat from wind tidal flat, preferred by the piping plover, to where densely vegetated habitat, not used by the piping plover, begins and where the constituent elements no longer occur. The upland areas extend to where densely vegetated habitat, not used by the piping plover, begins and where the constituent elements no longer occur and include areas used for roosting by the piping plover. Portions of this unit are owned and managed by the Lower Rio Grande Valley National Wildlife Refuge, the South Bay Coastal Preserve, Boca Chica State Park, and private citizens.

UNIT TX–2: QUEEN ISABELLA CAUSEWAY. 2 HA (6 AC) IN CAMERON COUNTY

The area extends along the Laguna Madre west of the city of South Padre Island. The southern boundary is the Queen Isabella State Fishing Pier, and the northern boundary is at the shoreline due west of the end of Sunny Isles Street. The Queen Isabella causeway bisects this shore but is not included within critical habitat. The eastern boundary is where developed areas and/or dense vegetation begins, and the western boundary is MLLW. This unit contains lands known as wind tidal flats that are infrequently inundated by seasonal winds.

UNIT TX–3: PADRE ISLAND. THIS UNIT CONSISTS OF FIVE SUBUNITS:

(1) Subunit TX–3A: South Padre Island—Gulf of Mexico Shoreline: 1,170 hectares (2,891 acres) in Cameron and Willacy Counties, Texas.

(i) Unit TX–3, Subunit A, in Cameron County, Texas. Coordinates are in UTM Zone 14N North American Datum 1983 (meters E, meters N):

677316, 2921614; 677420, 2921300; 677477, 2921036; 677576, 2920752; 677587, 2920643; 677639, 2920497; 677730, 2920091; 677915, 2919428; 678126, 2918581; 678368, 2917507; 678413, 2917409; 678588, 2916617; 678758, 2916031; 679074, 2914695; 679149, 2914477; 679434, 2913339; 679449, 2913232; 679565, 2912851; 679651, 2912493; 679808, 2911764; 679987, 2911020; 680041, 2910701; 680141, 2910358; 680324, 2909490; 680408, 2909179; 680458, 2908905; 680484, 2908841; 680527, 2908625; 680552, 2908572; 680703, 2907730; 680721, 2907693; 680803, 2907240; 680895, 2906845; 680906, 2906733; 680996, 2906347; 681070, 2905861; 681196, 2905325; 681322, 2904670; 681350, 2904592; 681380, 2904382; 681413, 2904290; 681435, 2904108; 681552, 2903585; 681563, 2903476; 681729, 2902633; 681973, 2901088; 682003, 2900981; 682087, 2900472; 682464, 2897457; 682604, 2896539; 682634, 2896212; 682700, 2895830; 682880, 2894451; 682909, 2894346; 682968, 2893886; 683014, 2893686; 683098, 2892852; 683180, 2892260; 683097, 2892260; 683047, 2892488; 682998, 2892495; 682995, 2892510; 683027, 2892531; 683041, 2892592; 683027, 2892699; 683007, 2892723; 682971, 2892712; 682968, 2892722; 682999, 2892739; 683016, 2892786; 682985, 2893058; 682935, 2893060; 682934, 2893107; 682861, 2893152; 682769, 2893152; 682768, 2893221; 682883, 2893220; 682868, 2893341; 682876, 2893381; 682853, 2893557; 682804, 2893691; 682806, 2893754; 682701, 2893949; 682710, 2894040; 682740, 2894055; 682689, 2894104; 682681, 2894156; 682713, 2894193; 682726, 2894288; 682687, 2894331; 682627, 2894337; 682623, 2894365; 682728, 2894369; 682721, 2894449; 682708, 2894473; 682691, 2894464; 682690, 2894488; 682755, 2894666; 682721, 2894686; 682706, 2894773; 682643, 2894808; 682688, 2894824; 682707, 2894860; 682704, 2894904; 682637, 2894954; 682603, 2895002; 682559, 2895114; 682550, 2895203; 682672, 2895199; 682668, 2895297; 682578, 2895296; 682617, 2895448; 682574, 2895521; 682575, 2895612; 682551, 2895712; 682520, 2895722; 682522, 2895767; 682493, 2895885; 682483, 2896037; 682497, 2896084; 682454, 2896117; 682465, 2896163; 682380, 2896601; 682346, 2896608; 682227, 2897577; 682182, 2898085; 682201, 2898109; 682180, 2898259; 682201, 2898280; 682178, 2898328; 682186, 2898401; 682174, 2898430; 682231, 2898459; 682244, 2898483; 682235, 2898579; 682213, 2898593; 682185, 2898577; 682197, 2898640; 682217, 2898666; 682213, 2898767; 682176, 2898760; 682166, 2898847; 682126, 2898937; 682073, 2898932; 682066, 2898960; 682092, 2898953; 682111, 2898973; 682100, 2899003; 682118, 2899078; 682082, 2899308; 682032, 2899467; 682011, 2899621; 682025, 2899646; 682013, 2899740; 681989, 2899755; 681987, 2899797; 682021, 2899806; 682009, 2899832; 681985, 2899842; 681981, 2899913; 681935, 2899934; 681807, 2900673; 681858, 2900716; 681839, 2900788; 681864, 2900849; 681852, 2900916; 681836, 2900967; 681756, 2901060; 681717, 2901187; 681460, 2902658; 681505, 2902676; 681511, 2902716; 681434, 2902756; 681214, 2903993; 681155, 2904075; 681119, 2904071; 681012, 2904606; 681029, 2904710; 680978, 2904773; 680977, 2904828; 680896, 2905004; 680880, 2905243; 680932, 2905337; 680901, 2905436; 680924, 2905565; 680947, 2905707; 680915, 2905794; 680816, 2905965; 680846, 2906102; 680842, 2906220; 680767, 2906374; 680767, 2906423; 680804, 2906481; 680779, 2906658; 680788, 2906703; 680737, 2906768; 680667, 2906952; 680666, 2906992; 680637, 2907074; 680652, 2907167; 680696, 2907184; 680694, 2907237; 680652, 2907317; 680578, 2907558; 680544, 2907670; 680559, 2907720; 680528, 2907739; 680491, 2907864; 680442, 2907915; 680377, 2908122; 680303, 2908195; 680245, 2908202; 680225, 2908246; 680239, 2908288; 680224, 2908356; 680262, 2908544; 680236, 2908558; 680241, 2908624; 680205, 2908642; 680204, 2908680; 680263, 2908669; 680284, 2908705; 680284, 2908759; 680262, 2908811; 680173, 2908905; 680152, 2909076; 680166, 2909101; 680118, 2909145; 680068, 2909267; 680089, 2909331; 680063, 2909415; 680076, 2909447; 680059, 2909475; 680051,

2909591; 680027, 2909638; 680022, 2909735; 680005, 2909791; 680010, 2909840; 680087, 2909853; 680077, 2909974; 680049, 2910008; 680028, 2910124; 680081, 2910106; 680063, 2910178; 679976, 2910342; 679926, 2910373; 679850, 2910377; 679637, 2911203; 679584, 2911291; 679575, 2911306; 679594, 2911313; 679580, 2911343; 679587, 2911379; 679554, 2911406; 679546, 2911472; 679523, 2911497; 679500, 2911656; 679447, 2911720; 679428, 2911781; 679430, 2911820; 679449, 2911838; 679419, 2911972; 679418, 2912005; 679448, 2912044; 679430, 2912069; 679444, 2912114; 679429, 2912120; 679416, 2912125; 679404, 2912129; 679378, 2912134; 679333, 2912282; 679389, 2912300; 679436, 2912370; 679409, 2912405; 679385, 2912404; 679334, 2912489; 679323, 2912553; 679348, 2912594; 679349, 2912650; 679329, 2912674; 679303, 2912701; 679266, 2912689; 679240, 2912735; 679298, 2912774; 679366, 2912980; 679337, 2913029; 679274, 2913079; 679279, 2913096; 679310, 2913097; 679322, 2913129; 679299, 2913214; 679308, 2913226; 679300, 2913296; 679281, 2913301; 679262, 2913455; 679229, 2913506; 679230, 2913560; 679171, 2913739; 679148, 2913866; 679035, 2913910; 679014, 2913950; 678918, 2914258; 678930, 2914427; 678912, 2914449; 678818, 2914489; 678799, 2914476; 678779, 2914534; 678648, 2914626; 678647, 2914726; 678683, 2914728; 678749, 2914616; 678776, 2914596; 678862, 2914530; 678907, 2914471; 678951, 2914472; 678975, 2914538; 678919, 2914568; 678923, 2914627; 678943, 2914643; 678900, 2914740; 678860, 2914786; 678789, 2914810; 678726, 2914797; 678647, 2914746; 678642, 2915013; 678709, 2915037; 678709, 2915064; 678747, 2915105; 678767, 2915178; 678767, 2915235; 678732, 2915305; 678742, 2915344; 678710, 2915351; 678711, 2915414; 678663, 2915442; 678608, 2915441; 678586, 2915441; 678565, 2915417; 678517, 2915416; 678516, 2915531; 678585, 2915523; 678615, 2915565; 678623, 2915654; 678578, 2915669; 678574, 2915772; 678545, 2915799; 678540, 2915839; 678501, 2915893; 678498, 2915947; 678462, 2915996; 678472, 2916058; 678458, 2916100; 678485, 2916113; 678489, 2916149; 678473, 2916236; 678406, 2916274; 678401, 2916290; 678334, 2916527; 678321, 2916600; 678333, 2916633; 678321, 2916674; 678299, 2916690; 678304, 2916732; 678279, 2916818; 678259, 2916834; 678227, 2916859; 678036, 2917661; 678105, 2917700; 678133, 2917697; 678210, 2917802; 678197, 2917910; 678143, 2918074; 678048, 2918578; 677986, 2918793; 677992, 2918821; 677898, 2919216; 677865, 2919279; 677853, 2919380; 677727, 2919847; 677698, 2919914; 677606, 2920288; 677565, 2920303; 677571, 2920317; 677597, 2920317; 677475, 2920746; 677458, 2920783; 677396, 2920843; 677398, 2920906; 677353, 2920884; 677338, 2920954; 677371, 2921010; 677375, 2921085; 677284, 2921309; 677253, 2921300; 677235, 2921331; 677248, 2921413; 677236, 2921421; 677222, 2921521; 677254, 2921543; 677218, 2921575; 677193, 2921569; 677181, 2921621; 677205, 2921622; 677204, 2921639; 677144, 2921773; 677065, 2921866; 677005, 2921912; 676980, 2921957; 676947, 2921969; 676868, 2922311; 676880, 2922371; 676872, 2922412; 676896, 2922472; 676897, 2922475; 677102, 2922481; Thence returning to 677316, 2921614.

Excluding:

Unit TX–3 Subunit A, Cameron County, Texas. Coordinates are in UTM Zone 14N, North American Datum 1983 (meters E, meters N):

675897, 2922460; 676718, 2922470; 676897, 2922475; 676896, 2922472; 676837, 2922377; 676776, 2922314; 676569, 2922172; 676466, 2922133; 676432, 2922145; 676422, 2922172; 676495, 2922208; 676488, 2922231; 676393, 2922213; 676277, 2922154; 676106, 2922206; 676075, 2922227; 675990, 2922374; Thence returning to 675897, 2922460.

675842, 2922460; 675938, 2922385; 675980, 2922268; 676037, 2922167; 676062, 2922153; 676234, 2922141; 676273, 2922087; 676323, 2922055; 676330, 2922028; 676320, 2921969; 676257, 2921890; 676221, 2921857; 676136, 2921833; 676093, 2921734; 676041, 2921668; 675958, 2921626; 675863, 2921676; 675826, 2921733; 675802, 2921806; 675798, 2921937; 675846, 2921972; 676059, 2921967; 676049, 2922021; 676024, 2922007; 675910, 2922008; 675799, 2922038; 675783, 2921989; 675732, 2921941; 675726, 2921854; 675703, 2921803; 675651, 2921772; 675572, 2921776; 675544, 2921783; 675492, 2921838; 675334, 2922069; 675325, 2922126; 675337, 2922256; 675370, 2922340; 675484, 2922385; 675626, 2922347; 675639, 2922323; 675687, 2922316; 675683, 2922387; 675625, 2922369; 675530, 2922399; 675525, 2922427; 675579, 2922437; 675583, 2922457; Thence returning to 675842, 2922460.

677065, 2921866; 677144, 2921773; 677204, 2921639; 677205, 2921622; 677181, 2921621; 677193, 2921569; 677218, 2921575; 677254, 2921543; 677222, 2921521; 677236, 2921421; 677248, 2921413; 677235, 2921331; 677253, 2921300; 677284, 2921309; 677375, 2921085; 677371, 2921010; 677338, 2920954; 677353, 2920884; 677398, 2920906; 677396, 2920843; 677458, 2920783; 677475, 2920746; 677597, 2920317; 677571, 2920317; 677565, 2920303; 677606, 2920288; 677698, 2919914; 677727, 2919847; 677853, 2919380; 677865, 2919279; 677898, 2919216; 677992, 2918821; 677986, 2918793; 678048, 2918578; 678143, 2918074; 678197, 2917910; 678210, 2917802; 678133, 2917697; 678105, 2917700; 678030, 2917774; 677989, 2917790; 677957, 2917842; 677970, 2917929; 677943, 2917993; 677962, 2918037; 677913, 2918039; 677893, 2918072; 677887, 2918111; 677921, 2918133; 677921, 2918154; 677859, 2918163; 677844, 2918182; 677847, 2918198; 677877, 2918201; 677869, 2918249; 677891, 2918292; 677824, 2918326; 677861, 2918375; 677848, 2918382; 677755, 2918349; 677637, 2918282; 677620, 2918300; 677628, 2918328; 677661, 2918337; 677630, 2918442; 677645, 2918466; 677720, 2918490; 677715, 2918533; 677742, 2918561; 677742, 2918603; 677774, 2918642; 677770, 2918676; 677719, 2918650; 677702, 2918699; 677676, 2918577; 677587, 2918524; 677535, 2918462; 677508, 2918471; 677510, 2918521; 677571, 2918614; 677593, 2918697; 677569, 2918683; 677480, 2918519; 677447, 2918535; 677415, 2918591; 677423, 2918674; 677396, 2918755; 677408, 2918799; 677440, 2918826; 677483, 2918827; 677523, 2918854; 677621, 2918830; 677598, 2918887; 677525, 2918876; 677511, 2918903; 677537, 2918955; 677586, 2918925; 677614, 2919047; 677608, 2919056; 677573, 2919034; 677571, 2919078; 677598, 2919174; 677586, 2919181; 677562, 2919137; 677548, 2919140; 677543, 2919259; 677523, 2919250; 677525, 2919100; 677504, 2919023; 677385, 2918950; 677359, 2918976; 677351, 2919023; 677335, 2919018; 677330, 2919059; 677312, 2918949; 677288, 2918940; 677214, 2919030; 677195, 2919135; 677208, 2919167; 677273, 2919206; 677293, 2919185; 677307, 2919115; 677345,

2919149; 677347, 2919213; 677379, 2919231; 677396, 2919281; 677381, 2919297; 677356, 2919267; 677340, 2919286; 677345, 2919308; 677378, 2919333; 677356, 2919407; 677342, 2919411; 677334, 2919328; 677285, 2919229; 677216, 2919207; 677192, 2919173; 677175, 2919172; 677154, 2919205; 677151, 2919242; 677168, 2919334; 677195, 2919378; 677177, 2919385; 677154, 2919370; 677133, 2919303; 677133, 2919249; 677109, 2919229; 677085, 2919300; 677000, 2919391; 676980, 2919437; 676977, 2919509; 676996, 2919597; 677062, 2919613; 677097, 2919598; 677126, 2919637; 677197, 2919663; 677189, 2919737; 677158, 2919684; 677100, 2919655; 677084, 2919661; 677064, 2919712; 677024, 2919678; 676997, 2919707; 676967, 2919698; 676952, 2919712; 676949, 2919740; 677020, 2919786; 677040, 2919867; 677070, 2919896; 677072, 2919952; 677103, 2919978; 677149, 2919978; 677204, 2920014; 677207, 2920025; 677182, 2920036; 677238, 2920056; 677275, 2920102; 677300, 2920098; 677336, 2920051; 677432, 2919992; 677471, 2920027; 677455, 2920044; 677400, 2920043; 677363, 2920070; 677356, 2920100; 677398, 2920098; 677370, 2920134; 677250, 2920123; 677217, 2920075; 677189, 2920080; 677163, 2920110; 677147, 2920170; 677177, 2920169; 677182, 2920200; 677207, 2920206; 677170, 2920235; 677134, 2920308; 677095, 2920335; 677101, 2920397; 677051, 2920401; 677037, 2920547; 677006, 2920568; 677055, 2920712; 677001, 2920662; 676952, 2920514; 676892, 2920485; 676827, 2920511; 676769, 2920393; 676687, 2920335; 676639, 2920342; 676631, 2920393; 676653, 2920447; 676675, 2920456; 676709, 2920410; 676710, 2920472; 676755, 2920515; 676742, 2920532; 676688, 2920521; 676683, 2920544; 676711, 2920552; 676734, 2920598; 676736, 2920651; 676825, 2920726; 676795, 2920737; 676736, 2920690; 676673, 2920687; 676674, 2920708; 676737, 2920744; 676716, 2920812; 676683, 2920816; 676754, 2920823; 676820, 2920773; 676868, 2920788; 676917, 2920776; 676926, 2920789; 676891, 2920819; 676817, 2920812; 676796, 2920861; 676764, 2920880; 676680, 2920850; 676607, 2920760; 676558, 2920727; 676517, 2920730; 676484, 2920762; 676371, 2920814; 676353, 2920838; 676358, 2920892; 676373, 2920933; 676400, 2920951; 676432, 2920934; 676472, 2920882; 676456, 2920802; 676485, 2920807; 676505, 2920836; 676518, 2920929; 676489, 2920944; 676496, 2921004; 676478, 2921031; 676513, 2921113; 676515, 2921173; 676495, 2921163; 676476, 2921066; 676441, 2921043; 676395, 2921043; 676306, 2921100; 676300, 2921005; 676365, 2921006; 676378, 2920987; 676337, 2920907; 676283, 2920891; 676223, 2920901; 676166, 2920941; 676135, 2920978; 676134, 2921021; 676072, 2921101; 676086, 2921164; 676235, 2921286; 676382, 2921381; 676448, 2921390; 676516, 2921625; 676600, 2921746; 676705, 2921832; 676774, 2921819; 676854, 2921900; 676980, 2921957; 677005, 2921912; 677065, 2921866; 677320, 2919502; 677342, 2919499; 677347, 2919529; 677326, 2919534; Thence returning to 677320, 2919502.

676628, 2920575; 676622, 2920538; 676592, 2920545; 676574, 2920570; 676588, 2920595; 676610, 2920596; Thence returning to 676628, 2920575.

676998, 2920436; 677019, 2920398; 676973, 2920378; 676946, 2920418; 676910, 2920423; 676894, 2920389; 676865, 2920433; 676873, 2920449; 676947, 2920457; 676990, 2920505; Thence returning to 676998, 2920436.

676962, 2920360; 676961, 2920312; 676983, 2920315; 676988, 2920273; 677036, 2920260; 677068, 2920280; 677105, 2920275; 677121, 2920220; 677125, 2920089; 677116, 2920053; 677074, 2920030; 677029, 2919953; 676907, 2919811; 676862, 2919799; 676836, 2919851; 676842, 2919898; 676899, 2919943; 676927, 2919940; 676904, 2920009; 676943, 2920057; 676976, 2920070; 676996, 2920107; 676985, 2920178; 676961, 2920198; 676950, 2920093; 676889, 2920034; 676828, 2920141; 676827, 2920172; 676846, 2920195; 676922, 2920201; 676905, 2920276; 676925, 2920287; 676906, 2920366; 676944, 2920375; Thence returning to 676962, 2920360.

676884, 2920255; 676828, 2920214; 676798, 2920238; 676774, 2920310; 676829, 2920341; Thence returning to 676884, 2920255.

676806, 2920167; 676820, 2920060; 676802, 2920050; 676779, 2920078; 676771, 2920052; 676843, 2920024; 676852, 2919980; 676843, 2919931; 676817, 2919890; 676722, 2920040; 676716, 2920088; 676736, 2920127; 676717, 2920166; 676747, 2920193; 676716, 2920225; 676725, 2920267; 676766, 2920254; Thence returning to 676806, 2920167.

674796, 2919758; 674769, 2919739; 674754, 2919768; 674763, 2919805; 674794, 2919785; Thence returning to 674796, 2919758.

674502, 2919598; 674466, 2919597; 674408, 2919704; 674424, 2919719; 674500, 2919730; 674523, 2919693; 674526, 2919651; Thence returning to 674502, 2919598.

674843, 2919519; 674816, 2919498; 674788, 2919525; 674757, 2919597; 674760, 2919647; 674787, 2919678; 674824, 2919644; 674846, 2919595; Thence returning to 674843, 2919519.

674103, 2919412; 674060, 2919387; 674026, 2919451; 674025, 2919516; 674049, 2919537; 674069, 2919531; 674103, 2919486; Thence returning to 674103, 2919412.

674392, 2919304; 674370, 2919280; 674348, 2919291; 674320, 2919336; 674330, 2919373; 674364, 2919378; 674399, 2919358; Thence returning to 674392, 2919304.

673649, 2919176; 673619, 2919168; 673588, 2919240; 673660, 2919258; 673665, 2919208; Thence returning to 673649, 2919176.

673977, 2919125; 673949, 2919090; 673917, 2919102; 673917, 2919139; 673935, 2919157; 673967, 2919157; Thence returning to 673977, 2919125.

673162, 2919009; 673159, 2918948; 673137, 2918949; 673123, 2919016; 673152, 2919023; Thence returning to 673162, 2919009.

673541, 2918884; 673514, 2918871; 673484, 2918895; 673472, 2918924; 673479, 2918953; 673559, 2918939; Thence returning to 673541, 2918884.

672938, 2918854; 672929, 2918828; 672893, 2918852; 672896, 2918914; 672926, 2918897; Thence returning to 672938, 2918854.

677390, 2918871; 677361, 2918862; 677343, 2918881; 677333, 2918915; 677342, 2918937; 677387, 2918893; Thence returning to 677390, 2918871.

672511, 2918627; 672499, 2918608; 672465, 2918613; 672452, 2918630; 672463, 2918696; 672506, 2918661; Thence returning to 672511, 2918627.

672835, 2918538; 672812, 2918538; 672798, 2918562; 672796, 2918603; 672812, 2918621; 672849, 2918576; Thence returning to 672835, 2918538.

674094, 2918377; 674057, 2918370; 673997, 2918415; 673985, 2918505; 673993, 2918537; 674012,

2918550; 674061, 2918545; 674117, 2918509; 674114, 2918403; Thence returning to 674094, 2918377.

672391, 2918347; 672371, 2918338; 672345, 2918392; 672374, 2918398; Thence returning to 672391, 2918347.

674619, 2918263; 674652, 2918152; 674671, 2917896; 674657, 2917815; 674635, 2917780; 674593, 2917751; 674483, 2917748; 674449, 2917799; 674445, 2917873; 674467, 2917919; 674467, 2917965; 674517, 2918041; 674443, 2918002; 674398, 2917884; 674357, 2917910; 674318, 2918011; 674330, 2918043; 674323, 2918082; 674298, 2918076; 674289, 2918091; 674310, 2918166; 674293, 2918181; 674270, 2918167; 674259, 2918182; 674235, 2918257; 674238, 2918325; 674265, 2918365; 674313, 2918392; 674473, 2918383; 674587, 2918313; Thence returning to 674619, 2918263.

677821, 2918281; 677827, 2918244; 677761, 2918124; 677742, 2918124; 677711, 2918178; 677670, 2918202; 677661, 2918237; 677708, 2918270; 677775, 2918256; 677782, 2918281; 677783, 2918312; 677795, 2918313; Thence returning to 677821, 2918281.

675106, 2917763; 675054, 2917735; 674977, 2917743; 674927, 2917810; 674891, 2917968; 674853, 2918050; 674857, 2918097; 674919, 2918165; 674956, 2918173; 674987, 2918161; 675128, 2918060; 675145, 2917940; 675140, 2917829; Thence returning to 675106, 2917763.

677711, 2918024; 677689, 2917970; 677650, 2918011; 677638, 2918175; 677690, 2918158; 677701, 2918118; 677729, 2918107; Thence returning to 677711, 2918024.

677846, 2918106; 677919, 2917928; 677915, 2917887; 677882, 2917862; 677805, 2917881; 677721, 2917948; 677745, 2918027; 677779, 2918001; 677812, 2918007; 677780, 2918054; 677813, 2918132; 677825, 2918137; Thence returning to 677846, 2918106.

677449, 2917826; 677435, 2917722; 677403, 2917728; 677228, 2917851; 677193, 2917908; 677216, 2918001; 677351, 2917989; 677425, 2917936; Thence returning to 677449, 2917826.

677940, 2917676; 677934, 2917647; 677915, 2917629; 677823, 2917619; 677742, 2917619; 677692, 2917675; 677695, 2917708; 677714, 2917733; 677742, 2917738; 677806, 2917665; 677819, 2917759; 677845, 2917788; 677896, 2917787; 677932, 2917744; 677924, 2917706; Thence returning to 677940, 2917676.

677379, 2917524; 677525, 2917473; 677559, 2917478; 677614, 2917448; 677636, 2917417; 677628, 2917378; 677603, 2917359; 677472, 2917350; 677399, 2917298; 677327, 2917285; 677286, 2917371; 677280, 2917413; 677314, 2917471; Thence returning to 677379, 2917524.

677213, 2917015; 677176, 2917007; 677130, 2917018; 677106, 2917047; 677108, 2917123; 677151, 2917157; 677210, 2917159; 677258, 2917138; 677272, 2917092; 677264, 2917054; Thence returning to 677213, 2917015.

677020, 2916880; 677006, 2916865; 676952, 2916871; 676942, 2916768; 676880, 2916735; 676840, 2916761; 676837, 2916815; 676909, 2916913; 676909, 2916978; 676991, 2916972; 676996, 2916942; 677030, 2916918; Thence returning to 677020, 2916880.

678321, 2916600; 678334, 2916527; 678191, 2916490; 677943, 2916356; 677711, 2916046; 677641, 2916007; 677608, 2916007; 677586, 2916031; 677584, 2916073; 677644, 2916101; 677638, 2916118; 677592, 2916133; 677620, 2916223; 677701, 2916222; 677697, 2916241; 677649, 2916268; 677651, 2916319; 677690, 2916354; 677767, 2916347; 677774, 2916430; 677823, 2916465; 677800, 2916531; 677843, 2916605; 677931, 2916663; 678026, 2916664; 678067, 2916638; 678107, 2916571; 678213, 2916564; 678220, 2916605; 678131, 2916622; 678110, 2916640; 678099, 2916709; 678132, 2916785; 678191, 2916829; 678259, 2916834; 678279, 2916818; 678304, 2916732; 678299, 2916690; 678321, 2916674; 678333, 2916633; Thence returning to 678321, 2916600.

678623, 2915654; 678615, 2915565; 678531, 2915575; 678460, 2915619; 678398, 2915698; 678372, 2915767; 678379, 2915807; 678353, 2915849; 678345, 2915900; 678415, 2916015; 678336, 2916035; 678303, 2916129; 678304, 2916161; 678341, 2916239; 678401, 2916290; 678406, 2916274; 678473, 2916236; 678489, 2916149; 678485, 2916113; 678458, 2916100; 678472, 2916058; 678462, 2915996; 678498, 2915947; 678501, 2915893; 678540, 2915839; 678545, 2915799; 678574, 2915772; 678578, 2915669; Thence returning to 678623, 2915654.

677592, 2915929; 677567, 2915885; 677534, 2915894; 677517, 2915944; 677528, 2915995; 677555, 2915997; 677585, 2915966; Thence returning to 677592, 2915929.

678066, 2915758; 677950, 2915688; 677945, 2915740; 678045, 2915950; 678109, 2915997; 678181, 2916006; 678282, 2915988; 678283, 2915933; 678240, 2915845; 678163, 2915793; Thence returning to 678066, 2915758.

678390, 2915482; 678012, 2915454; 677984, 2915461; 677992, 2915485; 678118, 2915566; 678316, 2915582; 678398, 2915567; 678428, 2915538; 678425, 2915507; Thence returning to 678390, 2915482.

678732, 2915305; 678767, 2915235; 678767, 2915178; 678696, 2915102; 678658, 2915096; 678615, 2915134; 678573, 2915247; 678545, 2915245; 678509, 2915214; 678492, 2915224; 678520, 2915312; 678575, 2915316; 678583, 2915329; 678608, 2915441; 678663, 2915442; 678711, 2915414; 678710, 2915351; 678742, 2915344; Thence returning to 678732, 2915305.

678118, 2915227; 678068, 2915211; 678053, 2915244; 678068, 2915312; 678093, 2915322; 678115, 2915300; Thence returning to 678118, 2915227.

678260, 2915087; 678065, 2915039; 678036, 2915051; 678048, 2915078; 678308, 2915255; 678426, 2915310; 678467, 2915296; 678447, 2915237; 678391, 2915168; Thence returning to 678260, 2915087.

678975, 2914538; 678951, 2914472; 678870, 2914524; 678854, 2914564; 678776, 2914596; 678741, 2914635; 678726, 2914729; 678789, 2914810; 678860, 2914786; 678900, 2914740; 678943, 2914643; 678923, 2914627; 678919, 2914568; Thence returning to 678975, 2914538.

674234, 2914449; 674140, 2914411; 674088, 2914418; 674041, 2914450; 674035, 2914487; 674008, 2914515; 674003, 2914558; 674027, 2914586; 674037, 2914676; 674081, 2914679; 674125, 2914662; 674252, 2914552; 674265, 2914504; Thence returning to 674234, 2914449.

678039, 2914582; 678020, 2914552; 677995, 2914583; 678017, 2914613; Thence returning to 678039, 2914582.

678779, 2914534; 678799, 2914476; 678818, 2914489; 678912, 2914449; 678930, 2914427; 678918, 2914258; 679014, 2913950; 679035, 2913910; 679148, 2913866; 679171, 2913739; 679230, 2913560; 679229,

2913506; 679262, 2913455; 679281, 2913301; 679300, 2913296; 679308, 2913226; 679299, 2913214; 679322, 2913129; 679310, 2913097; 679279, 2913096; 679274, 2913079; 679337, 2913029; 679366, 2912980; 679298, 2912774; 679225, 2912762; 679071, 2912690; 678929, 2912659; 678838, 2912667; 678767, 2912733; 678750, 2912775; 678748, 2912875; 678772, 2912944; 678854, 2913010; 678739, 2912977; 678730, 2912994; 678761, 2913023; 678665, 2913036; 678627, 2913112; 678627, 2913184; 678701, 2913245; 678757, 2913203; 678773, 2913205; 678724, 2913278; 678725, 2913303; 678748, 2913333; 678735, 2913345; 678750, 2913386; 678842, 2913506; 678962, 2913595; 678973, 2913690; 678961, 2913704; 678927, 2913690; 678867, 2913598; 678805, 2913568; 678756, 2913519; 678737, 2913517; 678697, 2913576; 678693, 2913498; 678718, 2913485; 678725, 2913443; 678660, 2913335; 678616, 2913329; 678596, 2913346; 678585, 2913428; 678531, 2913525; 678563, 2913585; 678652, 2913604; 678614, 2913656; 678539, 2913666; 678504, 2913764; 678518, 2913774; 678611, 2913758; 678631, 2913786; 678651, 2913880; 678623, 2913870; 678599, 2913814; 678574, 2913799; 678544, 2913801; 678557, 2913864; 678498, 2913822; 678454, 2913818; 678408, 2913875; 678374, 2913962; 678348, 2914070; 678344, 2914171; 678363, 2914252; 678398, 2914311; 678459, 2914373; 678517, 2914405; 678613, 2914397; 678597, 2914469; 678666, 2914549; 678721, 2914552; Thence returning to 678779, 2914534.

677755, 2913348; 677703, 2913326; 677661, 2913364; 677644, 2913425; 677620, 2913451; 677624, 2913504; 677643, 2913528; 677680, 2913520; 677716, 2913486; 677766, 2913392; Thence returning to 677755, 2913348.

678025, 2912460; 678000, 2912455; 677978, 2912470; 677914, 2912585; 677913, 2912634; 677937, 2912665; 678004, 2912660; 678065, 2912596; 678070, 2912542; 678057, 2912498; Thence returning to 678025, 2912460.

679334, 2912489; 679385, 2912404; 679409, 2912405; 679436, 2912370; 679389, 2912300; 679269, 2912341; 679228, 2912390; 679235, 2912500; 679299, 2912575; 679273, 2912633; 679329, 2912674; 679349, 2912650; 679348, 2912594; 679323, 2912553; Thence returning to 679334, 2912489.

679404, 2912129; 679416, 2912125; 679378, 2912134; Thence returning to 679404, 2912129.

679419, 2911972; 679449, 2911838; 679430, 2911820; 679428, 2911781; 679447, 2911720; 679500, 2911656; 679523, 2911497; 679546, 2911472; 679554, 2911406; 679587, 2911379; 679580, 2911343; 679594, 2911313; 679574, 2911306; 679542, 2911357; 679438, 2911733; 679415, 2911725; 679389, 2911665; 679340, 2911657; 679260, 2911812; 679258, 2911882; 679299, 2911941; 679350, 2911955; 679372, 2911906; 679395, 2911913; 679404, 2912052; 679429, 2912120; 679444, 2912114; 679430, 2912069; 679448, 2912044; 679418, 2912005; Thence returning to 679419, 2911972.

678585, 2910694; 678497, 2910655; 678443, 2910668; 678410, 2910702; 678396, 2910772; 678401, 2910844; 678396, 2910881; 678336, 2910899; 678318, 2910940; 678273, 2910985; 678264, 2911037; 678273, 2911087; 678318, 2911138; 678391, 2911178; 678527, 2911160; 678595, 2911093; 678651, 2910996; 678690, 2910902; 678682, 2910824; Thence returning to 678585, 2910694.

678197, 2910749; 678170, 2910707; 678161, 2910738; 678172, 2910816; 678202, 2910837; Thence returning to 678197, 2910749.

680063, 2910178; 680081, 2910106; 680028, 2910124; 680049, 2910008; 680077, 2909974; 680087, 2909853; 680010, 2909840; 680005, 2909791; 680022, 2909735; 680027, 2909638; 680051, 2909591; 680059, 2909475; 680076, 2909447; 680063, 2909415; 680089, 2909331; 680068, 2909267; 680118, 2909145; 680166, 2909101; 680152, 2909076; 680173, 2908905; 680262, 2908811; 680284, 2908759; 680284, 2908705; 680263, 2908669; 680204, 2908680; 680205, 2908642; 680241, 2908624; 680236, 2908558; 680262, 2908544; 680224, 2908356; 680239, 2908288; 680225, 2908246; 680245, 2908202; 680303, 2908195; 680377, 2908122; 680442, 2907915; 680491, 2907864; 680528, 2907739; 680559, 2907720; 680544, 2907670; 680578, 2907558; 680527, 2907539; 680445, 2907624; 680368, 2907680; 680358, 2907727; 680316, 2907683; 680256, 2907698; 680229, 2907756; 680258, 2907859; 680253, 2907892; 680192, 2907808; 680137, 2907840; 680095, 2907775; 680061, 2907750; 679986, 2907745; 679938, 2907771; 679832, 2907987; 679790, 2908286; 679803, 2908348; 679885, 2908381; 679893, 2908397; 679780, 2908459; 679756, 2908517; 679772, 2908584; 679761, 2908622; 679712, 2908589; 679658, 2908627; 679590, 2908715; 679547, 2908808; 679537, 2908947; 679551, 2909021; 679576, 2909063; 679633, 2909096; 679750, 2909076; 679756, 2909102; 679802, 2909085; 679790, 2909111; 679718, 2909161; 679712, 2909186; 679729, 2909196; 679779, 2909180; 679738, 2909220; 679744, 2909251; 679840, 2909338; 679820, 2909368; 679837, 2909389; 679870, 2909397; 679929, 2909443; 679908, 2909477; 679855, 2909466; 679810, 2909429; 679796, 2909439; 679865, 2909558; 679942, 2909615; 679955, 2909644; 679934, 2909660; 679972, 2909711; 679939, 2909720; 679871, 2909685; 679858, 2909694; 679983, 2909783; 679924, 2909777; 679841, 2909729; 679803, 2909663; 679805, 2909560; 679771, 2909525; 679739, 2909523; 679680, 2909548; 679649, 2909596; 679657, 2909684; 679714, 2909827; 679690, 2909863; 679610, 2909791; 679504, 2909655; 679462, 2909658; 679427, 2909682; 679391, 2909727; 679377, 2909781; 679534, 2910097; 679695, 2910266; 679850, 2910377; 679926, 2910373; 679976, 2910342; Thence returning to 680063, 2910178.

680779, 2906658; 680804, 2906481; 680767, 2906423; 680767, 2906374; 680842, 2906220; 680846, 2906102; 680816, 2905965; 680915, 2905794; 680947, 2905707; 680924, 2905565; 680891, 2905543; 680831, 2905546; 680773, 2905595; 680616, 2905623; 680430, 2905692; 680387, 2905725; 680363, 2905787; 680309, 2905822; 680274, 2905879; 680174, 2905972; 680104, 2906090; 680082, 2906167; 680081, 2906266; 680156, 2906410; 680221, 2906458; 680325, 2906478; 680395, 2906468; 680491, 2906425; 680669, 2906224; 680815, 2906189; 680703, 2906261; 680553, 2906462; 680495, 2906518; 680474, 2906559; 680466, 2906627; 680418, 2906598; 680391, 2906601; 680375, 2906656; 680432, 2906678; 680363, 2906724; 680336, 2906873; 680305, 2906942; 680319, 2907075; 680355, 2907121; 680422, 2907176; 680515, 2907211; 680598, 2907304; 680652, 2907317; 680694, 2907237; 680696, 2907184; 680652, 2907167; 680637, 2907074; 680666, 2906992; 680667, 2906952; 680737, 2906768; 680788, 2906703; Thence returning to 680779, 2906658.

680121, 2905844; 680193, 2905744; 680191, 2905628; 680128, 2905541; 680037, 2905473; 680040,

2905445; 680076, 2905412; 680076, 2905383; 680027, 2905312; 679978, 2905284; 679887, 2905296; 679855, 2905340; 679860, 2905424; 679949, 2905432; 679985, 2905470; 679872, 2905471; 679834, 2905503; 679867, 2905523; 679874, 2905559; 679929, 2905596; 679986, 2905667; 679901, 2905635; 679832, 2905755; 679784, 2905748; 679799, 2905769; 679862, 2905797; 679976, 2905779; 680037, 2905809; 680086, 2905847; Thence returning to 680121, 2905844.

679857, 2905645; 679835, 2905634; 679793, 2905669; 679793, 2905708; 679847, 2905696; 679861, 2905676; Thence returning to 679857, 2905645.

679759, 2905583; 679744, 2905578; 679741, 2905615; 679758, 2905600; Thence returning to 679759, 2905583.

679820, 2905609; 679815, 2905590; 679795, 2905597; 679792, 2905613; Thence returning to 679820, 2905609.

679875, 2905606; 679864, 2905587; 679843, 2905596; Thence returning to 679875, 2905606.

679709, 2905550; 679685, 2905550; 679689, 2905590; Thence returning to 679709, 2905550.

679822, 2905544; 679776, 2905507; 679757, 2905525; 679771, 2905547; Thence returning to 679822, 2905544.

680595, 2905401; 680702, 2905386; 680760, 2905366; 680769, 2905344; 680662, 2905214; 680571, 2905158; 680534, 2905175; 680510, 2905241; 680509, 2905297; 680481, 2905317; 680471, 2905298; 680485, 2905163; 680455, 2905071; 680418, 2905022; 680403, 2905034; 680385, 2905127; 680341, 2905176; 680316, 2905235; 680327, 2905356; 680360, 2905393; 680505, 2905387; Thence returning to 680595, 2905401.

680168, 2905118; 680156, 2905093; 680104, 2905113; 680117, 2905143; 680148, 2905145; Thence returning to 680168, 2905118.

680498, 2903991; 680481, 2903954; 680448, 2903978; 680437, 2904057; 680459, 2904068; 680493, 2904051; Thence returning to 680498, 2903991.

680848, 2903565; 680779, 2903520; 680758, 2903571; 680785, 2903678; 680759, 2903726; 680761, 2903755; 680802, 2903790; 680838, 2903791; 680909, 2903741; 680937, 2903700; 680938, 2903671; Thence returning to 680848, 2903565.

681496, 2899317; 681471, 2899278; 681432, 2899286; 681387, 2899341; 681395, 2899368; 681413, 2899375; 681452, 2899362; Thence returning to 681496, 2899317.

681581, 2898687; 681519, 2898591; 681434, 2898621; 681399, 2898675; 681440, 2898762; 681498, 2898805; 681543, 2898783; 681586, 2898730; Thence returning to 681581, 2898687.

681715, 2898240; 681725, 2898120; 681710, 2898011; 681688, 2897981; 681608, 2897964; 681557, 2897985; 681489, 2898060; 681458, 2898201; 681474, 2898228; 681548, 2898229; 681583, 2898260; 681594, 2898205; 681629, 2898217; 681646, 2898193; 681655, 2898201; 681641, 2898236; 681649, 2898260; 681625, 2898276; 681627, 2898304; 681604, 2898333; 681641, 2898355; 681606, 2898385; 681592, 2898426; 681553, 2898447; 681541, 2898478; 681579, 2898521; 681581, 2898616; 681596, 2898651; 681647, 2898678; 681704, 2898665; 681766, 2898597; 681773, 2898497; 681718, 2898356; 681742, 2898338; 681743, 2898313; 681738, 2898266; Thence returning to 681715, 2898240.

681540, 2898317; 681550, 2898292; 681542, 2898265; 681490, 2898302; 681466, 2898287; 681447, 2898294; 681437, 2898407; 681392, 2898474; 681396, 2898524; 681412, 2898545; 681499, 2898519; 681469, 2898414; 681520, 2898363; 681560, 2898353; 681574, 2898324; Thence returning to 681540, 2898317.

681847, 2898080; 681817, 2897992; 681792, 2897999; 681772, 2898099; 681793, 2898135; 681820, 2898142; 681851, 2898116; Thence returning to 681847, 2898080.

681414, 2897609; 681390, 2897603; 681344, 2897652; 681304, 2897723; 681287, 2897815; 681305, 2897857; 681345, 2897878; 681391, 2897861; 681433, 2897803; 681455, 2897758; 681463, 2897694; 681450, 2897642; Thence returning to 681414, 2897609.

681818, 2896556; 681777, 2896553; 681727, 2896612; 681705, 2896784; 681716, 2896907; 681816, 2897021; 681906, 2897018; 681998, 2896959; 682018, 2896929; 682013, 2896888; 681872, 2896747; 681844, 2896663; 681857, 2896585; Thence returning to 681818, 2896556.

681983, 2896617; 681918, 2896556; 681873, 2896586; 681870, 2896666; 681882, 2896714; 681941, 2896774; 682022, 2896820; 682036, 2896786; 682017, 2896693; Thence returning to 681983, 2896617.

682121, 2896235; 682088, 2896234; 682042, 2896270; 682039, 2896325; 682053, 2896345; 682097, 2896346; 682118, 2896331; Thence returning to 682121, 2896235.

682093, 2895544; 682058, 2895483; 682035, 2895491; 682023, 2895521; 681965, 2895560; 681964, 2895602; 681986, 2895644; 682052, 2895667; 682119, 2895664; 682209, 2895597; 682198, 2895577; Thence returning to 682093, 2895544.

682189, 2894963; 682111, 2894916; 682097, 2894933; 682106, 2894990; 682149, 2895000; 682188, 2895043; 682220, 2895040; 682223, 2895018; Thence returning to 682189, 2894963.

681991, 2894763; 681996, 2894687; 681940, 2894696; 681947, 2894758; Thence returning to 681991, 2894763.

682449, 2894721; 682376, 2894660; 682251, 2894619; 682237, 2894638; 682249, 2894674; 682259, 2894690; 682302, 2894684; 682306, 2894703; 682289, 2894719; 682296, 2894729; Thence returning to 682449, 2894721.

(ii) Unit TX–3, Subunit A, Willacy County, Texas. Coordinates are in UTM Zone 14N, North American Datum 1983 (meters E, meters N):

672377, 2939107; 672358, 2939033; 672349, 2938817; 672371, 2938573; 672462, 2938034; 672615, 2937365; 672731, 2937001; 672904, 2936341; 672951, 2936233; 673054, 2935821; 673261, 2935201; 673393, 2934726; 673470, 2934511; 673512, 2934325; 673552, 2934246; 673790, 2933481; 673817, 2933347; 673964, 2932913; 674031, 2932607; 674274, 2931854; 674329, 2931635; 674350, 2931604; 674458, 2931184; 674555, 2930940; 674696, 2930494; 674730, 2930344; 674939, 2929739; 675106, 2929161; 675278, 2928649; 675309, 2928493; 675498, 2927859; 675626, 2927479; 675713, 2927142; 675832, 2926800; 675893, 2926536; 676043, 2926099; 676084, 2925915; 676158, 2925718; 676196, 2925519; 676285, 2925283; 676304, 2925175; 676370, 2925004; 676491, 2924560; 676608, 2924248; 676668, 2924035; 676716, 2923791; 677102, 2922481; 676897, 2922475; 676918, 2922541; 676897, 2922580; 676920, 2922628; 676885, 2922640; 676886, 2922693; 676924,

2922732; 676911, 2922766; 676888, 2922781; 676873, 2922968; 676761, 2923318; 676641, 2923450; 676658, 2923598; 676624, 2923639; 676546, 2923681; 676546, 2923714; 676572, 2923712; 676564, 2923747; 676471, 2923834; 676447, 2923920; 676409, 2923949; 676380, 2924026; 676338, 2924038; 676317, 2924071; 676300, 2924148; 676275, 2924155; 676273, 2924235; 676197, 2924264; 676189, 2924309; 676165, 2924363; 676155, 2924493; 676171, 2924561; 676152, 2924580; 676152, 2924601; 676163, 2924620; 676150, 2924652; 676102, 2924727; 676080, 2924860; 676088, 2924884; 676059, 2924966; 676031, 2924996; 676029, 2925044; 675995, 2925128; 676000, 2925172; 675970, 2925303; 675993, 2925360; 675981, 2925445; 676014, 2925477; 676061, 2925459; 676070, 2925494; 676029, 2925521; 676013, 2925565; 676002, 2925571; 676006, 2925600; 675986, 2925619; 675915, 2925612; 675855, 2925625; 675740, 2925707; 675745, 2925796; 675690, 2925916; 675681, 2926024; 675629, 2926091; 675601, 2926092; 675514, 2926299; 675509, 2926386; 675487, 2926431; 675495, 2926506; 675520, 2926542; 675535, 2926541; 675653, 2926506; 675700, 2926534; 675665, 2926668; 675602, 2926666; 675548, 2926693; 675527, 2926772; 675537, 2926824; 675569, 2926855; 675550, 2926901; 675532, 2926909; 675575, 2927027; 675531, 2927078; 675451, 2927115; 675453, 2927169; 675438, 2927208; 675425, 2927210; 675388, 2927214; 675355, 2927252; 675401, 2927267; 675421, 2927292; 675429, 2927302; 675401, 2927333; 675408, 2927367; 675451, 2927413; 675467, 2927452; 675441, 2927466; 675469, 2927484; 675444, 2927510; 675435, 2927589; 675407, 2927594; 675418, 2927645; 675377, 2927674; 675349, 2927741; 675346, 2927817; 675370, 2927850; 675274, 2927945; 675300, 2927960; 675292, 2928000; 675306, 2928025; 675297, 2928060; 675268, 2928084; 675276, 2928125; 675227, 2928195; 675239, 2928228; 675270, 2928251; 675267, 2928281; 675236, 2928298; 675208, 2928395; 675171, 2928454; 675120, 2928488; 675108, 2928526; 675080, 2928553; 675020, 2928538; 674974, 2928549; 674898, 2928593; 674841, 2928600; 674713, 2928698; 674703, 2928705; 674729, 2928796; 674711, 2928876; 674730, 2928906; 674729, 2928930; 674724, 2929000; 674694, 2929075; 674689, 2929155; 674701, 2929181; 674719, 2929190; 674713, 2929207; 674612, 2929219; 674621, 2929255; 674635, 2929272; 674696, 2929253; 674632, 2929352; 674644, 2929395; 674633, 2929418; 674628, 2929450; 674654, 2929445; 674664, 2929458; 674627, 2929521; 674634, 2929572; 674665, 2929580; 674695, 2929641; 674728, 2929632; 674757, 2929595; 674773, 2929600; 674763, 2929643; 674797, 2929671; 674815, 2929719; 674791, 2929737; 674788, 2929784; 674753, 2929818; 674679, 2929853; 674598, 2929932; 674542, 2929931; 674499, 2929958; 674475, 2929972; 674440, 2930048; 674521, 2930081; 674526, 2930100; 674553, 2930252; 674537, 2930315; 674544, 2930369; 674498, 2930404; 674418, 2930500; 674432, 2930531; 674402, 2930563; 674375, 2930639; 674352, 2930779; 674334, 2930801; 674300, 2930772; 674263, 2930766; 674238, 2930763; 674182, 2930854; 674180, 2930859; 674146, 2930955; 674146, 2930966; 674097, 2931110; 674089, 2931134; 674087, 2931139; 674078, 2931154; 674067, 2931175; 674027, 2931260; 674020, 2931312; 673996, 2931328; 673940, 2931426; 673939, 2931442; 673966, 2931463; 673937, 2931530; 673915, 2931530; 673905, 2931605; 673871, 2931631; 673866, 2931659; 673841, 2931663; 673773, 2931772; 673761, 2931972; 673712, 2932081; 673696, 2932107; 673715, 2932121; 673747, 2932206; 673762, 2932245; 673790, 2932261; 673831, 2932283; 673908, 2932343; 673951, 2932386; 673967, 2932429; 673978, 2932468; 673964, 2932514; 673941, 2932549; 673902, 2932566; 673870, 2932560; 673864, 2932647; 673836, 2932674; 673859, 2932714; 673861, 2932761; 673832, 2932836; 673728, 2932906; 673688, 2933008; 673659, 2933024; 673635, 2933017; 673631, 2933030; 673625, 2933052; 673605, 2933059; 673558, 2933097; 673591, 2933130; 673628, 2933129; 673649, 2933146; 673648, 2933199; 673645, 2933294; 673594, 2933248; 673484, 2933201; 673446, 2933214; 673408, 2933316; 673342, 2933336; 673310, 2933376; 673303, 2933411; 673318, 2933411; 673318, 2933494; 673290, 2933536; 673293, 2933570; 673260, 2933556; 673211, 2933608; 673208, 2933641; 673176, 2933671; 673176, 2933725; 673131, 2933778; 673123, 2933801; 673143, 2933812; 673128, 2933846; 673100, 2933883; 673055, 2933993; 673069, 2934010; 673054, 2934074; 673034, 2934079; 673016, 2934142; 673046, 2934210; 673117, 2934302; 673090, 2934319; 673075, 2934361; 673102, 2934385; 673136, 2934483; 673208, 2934542; 673184, 2934598; 673146, 2934625; 673150, 2934658; 673123, 2934670; 673114, 2934778; 673082, 2934916; 673028, 2934915; 673006, 2934906; 672962, 2934880; 672907, 2934846; 672854, 2934870; 672821, 2934908; 672772, 2935019; 672719, 2935154; 672694, 2935347; 672653, 2935425; 672639, 2935445; 672593, 2935510; 672575, 2935581; 672484, 2935804; 672469, 2935819; 672428, 2935863; 672417, 2935874; 672421, 2935918; 672450, 2935983; 672521, 2936035; 672591, 2936049; 672611, 2936077; 672595, 2936168; 672679, 2936198; 672719, 2936294; 672675, 2936344; 672666, 2936379; 672626, 2936602; 672626, 2936671; 672583, 2936669; 672561, 2936686; 672555, 2936725; 672571, 2936766; 672545, 2936782; 672504, 2936852; 672474, 2936988; 672495, 2937082; 672458, 2937104; 672461, 2937142; 672409, 2937264; 672362, 2937299; 672310, 2937307; 672369, 2937354; 672356, 2937399; 672332, 2937418; 672349, 2937463; 672225, 2937605; 672221, 2937610; 672270, 2937626; 672285, 2937663; 672240, 2937712; 672237, 2937756; 672269, 2937834; 672221, 2937894; 672238, 2937948; 672204, 2938255; 672135, 2938543; 672133, 2938638; 672150, 2938697; 672133, 2938731; 672099, 2938943; 672066, 2939019; 672029, 2939067; 671919, 2939080; 671920, 2939105; 672382, 2939136; Thence returning to 672377, 2939107.

Excluding:

Unit TX–3 Subunit A, Willacy County, Texas. Coordinates are in UTM Zone 14N, North American Datum 1983 (meters E, meters N):

670308, 2938922; 670266, 2938896; 670266, 2938944; 670298, 2938959; Thence returning to 670308, 2938922.

664147, 2938654; 664188, 2938639; 664246, 2938654; 664286, 2938615; 664321, 2938634; 664395, 2938421; 664290, 2938374; 664242, 2938297; 664223, 2938295; 664134, 2938303; 664011, 2938460; 663991, 2938458; 664023, 2938388; 664012, 2938371; 663964, 2938435; 663969, 2938476; 664001, 2938530; 664099, 2938633; Thence returning to 664147, 2938654.

665325, 2938543; 665337, 2938487; 665316, 2938500; 665313, 2938539; Thence returning to 665325, 2938543.

670176, 2938554; 670275, 2938515; 670181, 2938502; 670178, 2938485; 670227, 2938451; 670177,

2938421; 670105, 2938453; 670101, 2938478; 670129, 2938496; 670118, 2938512; 670061, 2938522; 669996, 2938506; 669978, 2938525; 669987, 2938560; 670018, 2938572; Thence returning to 670176, 2938554.

666246, 2938378; 666222, 2938375; 666170, 2938419; 666152, 2938521; 666239, 2938399; Thence returning to 666246, 2938378.

669961, 2938415; 669951, 2938390; 669841, 2938432; 669815, 2938500; 669826, 2938516; 669910, 2938522; 669923, 2938488; Thence returning to 669961, 2938415.

666005, 2938398; 666043, 2938123; 666019, 2938124; 666000, 2938190; 665988, 2938334; Thence returning to 666005, 2938398.

665928, 2938293; 665892, 2938262; 665884, 2938295; 665902, 2938357; Thence returning to 665928, 2938293.

669107, 2938109; 669076, 2938097; 669038, 2938141; 669083, 2938163; 669106, 2938141; Thence returning to 669107, 2938109.

668922, 2938132; 669028, 2938067; 669078, 2938079; 669125, 2938043; 669157, 2938040; 669183, 2938012; 669254, 2938007; 669263, 2937981; 669212, 2937968; 669210, 2937939; 669318, 2937867; 669331, 2937856; 669325, 2937835; 669176, 2937902; 669121, 2937894; 669078, 2937915; 669077, 2937932; 669149, 2937935; 669159, 2937962; 669130, 2937985; 669059, 2938003; 668933, 2938018; 668880, 2938061; 668860, 2938106; Thence returning to 668922, 2938132.

671738, 2938092; 671717, 2938054; 671656, 2938087; 671655, 2938113; Thence returning to 671738, 2938092.

669920, 2937911; 669889, 2937892; 669852, 2937917; 669847, 2937938; 669884, 2937945; Thence returning to 669920, 2937911.

670110, 2937852; 670192, 2937808; 670107, 2937749; 670067, 2937797; 670024, 2937800; 669992, 2937830; 670012, 2937846; 670060, 2937839; Thence returning to 670110, 2937852.

670246, 2937808; 670310, 2937781; 670342, 2937790; 670363, 2937772; 670412, 2937766; 670348, 2937721; 670294, 2937707; 670256, 2937675; 670232, 2937676; 670176, 2937713; 670268, 2937731; 670269, 2937762; 670241, 2937796; Thence returning to 670246, 2937808.

671097, 2937743; 671164, 2937692; 671160, 2937671; 671096, 2937695; 671068, 2937675; 671004, 2937687; 671036, 2937734; Thence returning to 671097, 2937743.

672409, 2937264; 672461, 2937142; 672458, 2937104; 672495, 2937082; 672474, 2936988; 672504, 2936852; 672545, 2936782; 672571, 2936766; 672555, 2936725; 672561, 2936686; 672583, 2936669; 672626, 2936671; 672626, 2936602; 672666, 2936379; 672675, 2936344; 672719, 2936294; 672679, 2936198; 672595, 2936168; 672611, 2936077; 672591, 2936049; 672521, 2936035; 672466, 2936060; 672436, 2936094; 672406, 2936073; 672347, 2936077; 672251, 2936047; 672201, 2936068; 672098, 2936058; 672071, 2936088; 672066, 2936112; 672092, 2936183; 672166, 2936275; 672149, 2936304; 672174, 2936334; 672171, 2936399; 672193, 2936457; 672297, 2936570; 672495, 2936639; 672533, 2936667; 672505, 2936678; 672365, 2936640; 672236, 2936690; 672191, 2936717; 672174, 2936750; 672138, 2936755; 672147, 2936790; 672192, 2936814; 672186, 2936846; 672202, 2936872; 672130, 2936877; 672072, 2936902; 672100, 2936943; 672094, 2936965; 672074, 2936973; 672024, 2936944; 672007, 2936998; 671989, 2937004; 671972, 2936990; 671965, 2936946; 671931, 2936945; 671920, 2937006; 671952, 2937078; 672088, 2937114; 672079, 2937130; 672003, 2937138; 672084, 2937216; 672067, 2937256; 672011, 2937257; 671926, 2937202; 671885, 2937157; 671867, 2937077; 671706, 2936970; 671640, 2936978; 671608, 2937051; 671607, 2937119; 671639, 2937182; 671688, 2937219; 671739, 2937232; 671957, 2937443; 672135, 2937489; 672225, 2937605; 672349, 2937463; 672332, 2937418; 672356, 2937399; 672369, 2937354; 672310, 2937307; 672362, 2937299; Thence returning to 672409, 2937264.

671787, 2937518; 671852, 2937488; 671759, 2937493; 671761, 2937511; Thence returning to 671787, 2937518.

671766, 2937310; 671605, 2937204; 671585, 2937207; 671582, 2937266; 671609, 2937327; 671766, 2937430; 671826, 2937445; 671871, 2937428; 671877, 2937409; Thence returning to 671766, 2937310.

669370, 2937355; 669412, 2937306; 669425, 2937338; 669453, 2937336; 669470, 2937317; 669487, 2937327; 669515, 2937286; 669532, 2937311; 669516, 2937353; 669536, 2937356; 669598, 2937275; 669590, 2937242; 669528, 2937219; 669459, 2937253; 669460, 2937207; 669436, 2937193; 669378, 2937263; Thence returning to 669370, 2937355.

669874, 2937134; 669909, 2937069; 669883, 2937056; 669858, 2937094; 669847, 2937045; 669830, 2937041; 669825, 2937077; 669843, 2937117; Thence returning to 669874, 2937134.

669687, 2937121; 669727, 2937078; 669748, 2937101; 669770, 2937087; 669779, 2937034; 669762, 2936967; 669737, 2937017; 669705, 2937043; 669681, 2937098; Thence returning to 669687, 2937121.

669674, 2937030; 669723, 2936973; 669743, 2936913; 669687, 2936968; 669641, 2936932; 669646, 2936904; 669615, 2936915; 669611, 2936985; 669639, 2937005; 669659, 2936997; Thence returning to 669674, 2937030.

671433, 2936638; 671451, 2936561; 671562, 2936508; 671591, 2936457; 671592, 2936419; 671575, 2936388; 671487, 2936378; 671475, 2936390; 671489, 2936422; 671471, 2936427; 671439, 2936413; 671429, 2936386; 671366, 2936374; 671172, 2936490; 671147, 2936522; 671203, 2936603; 671222, 2936547; 671275, 2936529; 671298, 2936538; 671273, 2936573; 671282, 2936590; 671371, 2936573; 671391, 2936592; 671378, 2936630; 671309, 2936671; 671297, 2936745; 671265, 2936776; 671257, 2936824; 671300, 2936854; 671350, 2936817; 671337, 2936752; 671444, 2936704; 671449, 2936680; Thence returning to 671433, 2936638.

671863, 2936665; 671816, 2936624; 671798, 2936625; 671778, 2936721; 671795, 2936772; 671830, 2936788; 671848, 2936767; Thence returning to 671863, 2936665.

670928, 2936625; 670913, 2936623; 670907, 2936639; 671007, 2936735; 671149, 2936749; 671217, 2936735; Thence returning to 670928, 2936625.

671681, 2936715; 671713, 2936648; 671803, 2936577; 671915, 2936676; 671907, 2936590; 671935, 2936578; 671983, 2936652; 672029, 2936662; 672051, 2936696; 672085, 2936713; 672271, 2936642; 672274, 2936603; 672171, 2936496; 672139, 2936476; 672071, 2936475; 671996, 2936369; 671941, 2936361; 671877, 2936400; 671855, 2936389; 671899, 2936335; 671998, 2936335; 672045, 2936322; 672066, 2936298; 672064, 2936216; 672019, 2936092; 671933, 2936073; 671874,

2936158; 671838, 2936180; 671830, 2936235; 671807, 2936276; 671714, 2936362; 671730, 2936491; 671721, 2936552; 671696, 2936565; 671669, 2936557; 671612, 2936513; 671477, 2936571; 671462, 2936594; 671464, 2936636; 671517, 2936697; 671545, 2936712; 671584, 2936700; Thence returning to 671681, 2936715.

671263, 2936335; 671142, 2936330; 671133, 2936348; 671167, 2936364; 671123, 2936409; 671122, 2936443; 671138, 2936459; 671229, 2936429; 671236, 2936389; 671264, 2936369; 671269, 2936348; Thence returning to 671263, 2936335.

671262, 2936305; 671354, 2936274; 671365, 2936291; 671328, 2936331; 671355, 2936335; 671491, 2936273; 671594, 2936199; 671588, 2936182; 671529, 2936192; 671507, 2936178; 671495, 2936158; 671503, 2936098; 671489, 2936083; 671457, 2936100; 671420, 2936185; 671367, 2936182; 671318, 2936230; 671302, 2936210; 671352, 2936136; 671347, 2936115; 671311, 2936147; 671271, 2936115; 671218, 2936126; 671171, 2936189; 671086, 2936216; 671050, 2936252; 671041, 2936289; 671055, 2936360; 671082, 2936372; 671083, 2936319; 671096, 2936304; Thence returning to 671262, 2936305.

671704, 2935988; 671678, 2935982; 671600, 2936002; 671569, 2936042; 671532, 2936049; 671543, 2936066; 671605, 2936083; 671662, 2936059; 671711, 2936025; Thence returning to 671704, 2935988.

671909, 2936007; 671893, 2935990; 671822, 2936050; 671867, 2936058; Thence returning to 671909, 2936007.

671461, 2935998; 671491, 2935949; 671525, 2935955; 671546, 2935931; 671560, 2935896; 671548, 2935854; 671456, 2935864; 671416, 2935841; 671358, 2935841; 671332, 2935907; 671345, 2935924; 671413, 2935906; 671437, 2935920; 671445, 2936001; Thence returning to 671461, 2935998.

672068, 2935683; 671863, 2935580; 671807, 2935591; 671723, 2935573; 671682, 2935571; 671659, 2935597; 671654, 2935689; 671688, 2935780; 671761, 2935858; 671839, 2935899; 671935, 2935922; 672017, 2935914; 672073, 2935870; 672080, 2935819; 672047, 2935748; 672075, 2935704; Thence returning to 672068, 2935683.

672428, 2935863; 672387, 2935857; 672379, 2935869; 672421, 2935918; 672417, 2935874; Thence returning to 672428, 2935863.

672349, 2935807; 672318, 2935788; 672308, 2935823; 672343, 2935838; Thence returning to 672349, 2935807.

672421, 2935710; 672392, 2935701; 672342, 2935713; 672358, 2935752; 672411, 2935757; 672469, 2935819; 672484, 2935804; 672486, 2935768; Thence returning to 672421, 2935710.

672194, 2935704; 672144, 2935672; 672133, 2935694; 672194, 2935729; Thence returning to 672194, 2935704.

672391, 2935609; 672525, 2935560; 672575, 2935581; 672593, 2935510; 672580, 2935471; 672653, 2935425; 672694, 2935347; 672719, 2935154; 672681, 2935108; 672652, 2935133; 672646, 2935079; 672694, 2935004; 672723, 2935055; 672772, 2935019; 672821, 2934908; 672752, 2934785; 672629, 2934793; 672565, 2934815; 672414, 2934793; 672378, 2934775; 672303, 2934792; 672286, 2934783; 672283, 2934730; 672341, 2934752; 672371, 2934699; 672369, 2934672; 672335, 2934645; 672348, 2934606; 672337, 2934564; 672345, 2934528; 672383, 2934513; 672405, 2934531; 672388, 2934599; 672391, 2934633; 672408, 2934646; 672452, 2934620; 672429, 2934584; 672441, 2934549; 672464, 2934551; 672490, 2934581; 672530, 2934554; 672537, 2934486; 672519, 2934444; 672442, 2934417; 672376, 2934436; 672294, 2934499; 672282, 2934545; 672307, 2934551; 672310, 2934568; 672281, 2934589; 672275, 2934632; 672243, 2934646; 672233, 2934690; 672186, 2934727; 672161, 2934783; 671900, 2934890; 671632, 2934946; 671563, 2934983; 671536, 2935014; 671540, 2935049; 671572, 2935063; 671926, 2935040; 671992, 2935076; 672075, 2935062; 672062, 2935089; 671989, 2935108; 671911, 2935184; 671910, 2935219; 671933, 2935225; 671978, 2935187; 672027, 2935179; 672026, 2935196; 671991, 2935214; 671968, 2935253; 671905, 2935274; 671752, 2935245; 671736, 2935260; 671740, 2935306; 671787, 2935291; 671819, 2935323; 671851, 2935310; 671855, 2935388; 671920, 2935372; 671921, 2935399; 671877, 2935445; 671926, 2935463; 671974, 2935405; 671999, 2935406; 672034, 2935437; 672066, 2935427; 672103, 2935364; 672132, 2935346; 672102, 2935314; 672108, 2935299; 672138, 2935300; 672171, 2935339; 672208, 2935310; 672229, 2935314; 672214, 2935352; 672161, 2935392; 672164, 2935409; 672240, 2935371; 672263, 2935322; 672312, 2935274; 672282, 2935242; 672351, 2935236; 672412, 2935114; 672369, 2935058; 672332, 2935050; 672336, 2935033; 672472, 2934907; 672553, 2934881; 672565, 2934892; 672554, 2934916; 672490, 2934930; 672446, 2934967; 672449, 2935092; 672509, 2935102; 672528, 2935132; 672467, 2935169; 672376, 2935261; 672298, 2935391; 672317, 2935402; 672417, 2935302; 672408, 2935364; 672419, 2935387; 672392, 2935416; 672215, 2935435; 672191, 2935470; 672121, 2935480; 672110, 2935494; 672257, 2935556; 672316, 2935539; 672324, 2935575; Thence returning to 672391, 2935609.

672434, 2935167; 672427, 2935152; 672410, 2935168; 672414, 2935183; Thence returning to 672434, 2935167.

673150, 2934658; 673146, 2934625; 673184, 2934598; 673208, 2934542; 673136, 2934483; 673102, 2934385; 673075, 2934361; 673090, 2934319; 673117, 2934302; 673046, 2934210; 673016, 2934142; 673034, 2934079; 673054, 2934074; 673069, 2934010; 673055, 2933993; 673100, 2933883; 673016, 2933901; 672953, 2933950; 672939, 2933993; 672977, 2933993; 672996, 2934061; 672949, 2934089; 672925, 2934155; 672931, 2934235; 673053, 2934490; 673087, 2934524; 673116, 2934608; 673116, 2934640; 673095, 2934649; 673016, 2934597; 672972, 2934592; 672943, 2934612; 672921, 2934662; 672921, 2934762; 672969, 2934819; 673029, 2934837; 673009, 2934874; 673028, 2934915; 673082, 2934916; 673114, 2934778; 673123, 2934670; Thence returning to 673150, 2934658.

672986, 2934889; 672962, 2934880; 673006, 2934906; Thence returning to 672986, 2934889.

672141, 2934717; 672098, 2934715; 672001, 2934732; 671998, 2934798; 672034, 2934796; 672062, 2934748; 672141, 2934736; Thence returning to 672141, 2934717.

672634, 2934737; 672680, 2934643; 672740, 2934698; 672788, 2934691; 672801, 2934670; 672796, 2934620; 672770, 2934603; 672722, 2934605; 672710, 2934576; 672693, 2934552; 672646, 2934546; 672564, 2934566; 672548, 2934582; 672561, 2934617; 672521, 2934627; 672505, 2934667; 672450, 2934675; 672440, 2934713; 672483, 2934748; 672580, 2934771; Thence returning to 672634, 2934737.

671827, 2934739; 671879, 2934700; 671896, 2934654; 671824, 2934557; 671743, 2934567; 671693, 2934609; 671690, 2934629; 671705, 2934638; 671754, 2934605; 671773, 2934607; 671797, 2934663; 671826, 2934671; 671819, 2934708; 671769, 2934707; 671771, 2934757; Thence returning to 671827, 2934739.

672963, 2934409; 672836, 2934147; 672785, 2934153; 672683, 2934209; 672674, 2934238; 672688, 2934247; 672759, 2934251; 672691, 2934304; 672669, 2934262; 672557, 2934280; 672552, 2934319; 672609, 2934314; 672626, 2934330; 672627, 2934350; 672590, 2934390; 672641, 2934454; 672658, 2934504; 672749, 2934525; 672922, 2934495; 672961, 2934466; Thence returning to 672963, 2934409.

672709, 2933975; 672650, 2933956; 672625, 2933971; 672643, 2934001; 672689, 2934020; 672724, 2934013; Thence returning to 672709, 2933975.

672608, 2933880; 672637, 2933871; 672694, 2933938; 672735, 2933950; 672738, 2933899; 672795, 2933817; 672754, 2933718; 672651, 2933745; 672590, 2933716; 672501, 2933711; 672467, 2933708; 672443, 2933724; 672469, 2933793; 672392, 2933835; 672382, 2933889; 672476, 2933936; 672542, 2933948; 672619, 2933917; Thence returning to 672608, 2933880.

672971, 2933881; 672992, 2933789; 673025, 2933868; 673076, 2933866; 673076, 2933830; 673028, 2933792; 673053, 2933747; 673049, 2933730; 673010, 2933724; 672987, 2933743; 672905, 2933759; 672890, 2933776; 672891, 2933838; 672936, 2933848; 672924, 2933910; Thence returning to 672971, 2933881.

673176, 2933671; 673208, 2933641; 673211, 2933608; 673260, 2933556; 673293, 2933570; 673290, 2933536; 673318, 2933494; 673318, 2933411; 673303, 2933411; 673310, 2933376; 673342, 2933336; 673408, 2933316; 673446, 2933214; 673373, 2933211; 673366, 2933194; 673276, 2933210; 673251, 2933230; 673257, 2933258; 673177, 2933265; 673137, 2933299; 673132, 2933353; 673217, 2933429; 673249, 2933416; 673251, 2933484; 673200, 2933539; 673169, 2933543; 673167, 2933629; 673131, 2933576; 673111, 2933576; 673036, 2933591; 672972, 2933648; 672986, 2933674; 673054, 2933669; 673128, 2933846; 673143, 2933812; 673123, 2933801; 673131, 2933778; 673176, 2933725; Thence returning to 673176, 2933671.

672387, 2933810; 672393, 2933758; 672360, 2933725; 672255, 2933724; 672208, 2933760; 672211, 2933785; 672234, 2933807; 672303, 2933767; 672341, 2933784; 672351, 2933820; Thence returning to 672387, 2933810.

672947, 2933661; 672911, 2933602; 672890, 2933605; 672873, 2933660; 672843, 2933684; 672820, 2933732; 672862, 2933755; 672896, 2933737; Thence returning to 672947, 2933661.

672804, 2933543; 672777, 2933531; 672747, 2933533; 672729, 2933554; 672729, 2933584; 672761, 2933655; 672775, 2933678; 672801, 2933687; 672841, 2933648; 672841, 2933595; Thence returning to 672804, 2933543.

672620, 2933653; 672598, 2933635; 672544, 2933641; 672547, 2933665; 672611, 2933682; Thence returning to 672620, 2933653.

672255, 2933659; 672277, 2933644; 672314, 2933658; 672368, 2933620; 672460, 2933517; 672438, 2933502; 672355, 2933502; 672354, 2933544; 672277, 2933545; 672230, 2933612; 672229, 2933643; Thence returning to 672255, 2933659.

672324, 2933508; 672324, 2933493; 672179, 2933505; 672155, 2933531; 672151, 2933593; 672170, 2933615; 672183, 2933610; 672215, 2933588; 672245, 2933535; Thence returning to 672324, 2933508.

672633, 2933549; 672619, 2933509; 672499, 2933527; 672439, 2933614; 672472, 2933618; 672589, 2933572; Thence returning to 672633, 2933549.

673025, 2933520; 673013, 2933456; 673054, 2933423; 673055, 2933399; 673035, 2933325; 673012, 2933316; 672981, 2933329; 672924, 2933270; 672875, 2933282; 672783, 2933354; 672753, 2933395; 672752, 2933442; 672777, 2933485; 672893, 2933475; 672934, 2933568; 672993, 2933580; Thence returning to 673025, 2933520.

672519, 2933368; 672397, 2933333; 672374, 2933335; 672367, 2933350; 672380, 2933425; 672522, 2933404; 672539, 2933395; Thence returning to 672519, 2933368.

673645, 2933294; 673648, 2933199; 673607, 2933207; 673530, 2933181; 673484, 2933201; 673594, 2933248; Thence returning to 673645, 2933294.

672357, 2933108; 672306, 2933101; 672284, 2933126; 672309, 2933242; 672333, 2933249; 672442, 2933222; 672447, 2933204; 672418, 2933177; 672416, 2933147; Thence returning to 672357, 2933108.

672765, 2933197; 672699, 2933132; 672637, 2933145; 672622, 2933199; 672651, 2933240; 672694, 2933249; 672737, 2933236; Thence returning to 672765, 2933197.

673167, 2933192; 673336, 2933161; 673410, 2933186; 673460, 2933179; 673439, 2933152; 673123, 2933067; 672938, 2933048; 672707, 2932993; 672648, 2933000; 672777, 2933138; 672851, 2933178; 672887, 2933185; 672988, 2933162; 673061, 2933186; Thence returning to 673167, 2933192.

673605, 2933059; 673621, 2933022; 673631, 2933030; 673635, 2933017; 673659, 2933024; 673688, 2933008; 673728, 2932906; 673832, 2932836; 673861, 2932761; 673859, 2932714; 673836, 2932674; 673864, 2932647; 673870, 2932560; 673902, 2932566; 673941, 2932549; 673964, 2932514; 673978, 2932468; 673967, 2932429; 673951, 2932386; 673908, 2932343; 673868, 2932348; 673761, 2932297; 673665, 2932279; 673616, 2932313; 673417, 2932326; 673359, 2932386; 673309, 2932493; 673345, 2932537; 673396, 2932540; 673417, 2932588; 673364, 2932603; 673299, 2932551; 673270, 2932570; 673273, 2932602; 673306, 2932625; 673307, 2932659; 673280, 2932657; 673270, 2932678; 673304, 2932785; 673504, 2932999; 673585, 2933022; Thence returning to 673605, 2933059.

672635, 2932916; 672541, 2932858; 672513, 2932866; 672519, 2932887; 672576, 2932939; 672626, 2932964; 672644, 2932957; Thence returning to 672635, 2932916.

672885, 2932427; 672815, 2932413; 672798, 2932461; 672816, 2932491; 672928, 2932555; 673050, 2932677; 673167, 2932722; 673167, 2932674; 673123, 2932585; Thence returning to 672885, 2932427.

673330, 2932364; 673320, 2932258; 673244, 2932222; 673182, 2932241; 673120, 2932305; 673050, 2932302; 673035, 2932339; 673085, 2932391; 673111, 2932394; 673139, 2932399; 673167, 2932328; 673207, 2932401; 673289, 2932390; Thence returning to 673330, 2932364.

673831, 2932283; 673790, 2932261; 673813, 2932282; Thence returning to 673831, 2932283.

673747, 2932206; 673715, 2932121; 673698, 2932164; Thence returning to 673747, 2932206.

673905, 2931605; 673915, 2931530; 673937, 2931530; 673966, 2931463; 673939, 2931442; 673940, 2931426; 673996, 2931328; 674020, 2931312; 674027, 2931260; 674067, 2931175; 673988, 2931314; 673966, 2931298; 673962, 2931246; 673945, 2931243; 673879, 2931317; 673812, 2931445; 673833, 2931509; 673825, 2931544; 673771, 2931500; 673718, 2931361; 673638, 2931328; 673573, 2931353; 673421, 2931542; 673417, 2931588; 673443, 2931621; 673477, 2931620; 673528, 2931592; 673642, 2931618; 673720, 2931569; 673758, 2931573; 673733, 2931616; 673608, 2931746; 673604, 2931864; 673617, 2931882; 673677, 2931901; 673682, 2931925; 673579, 2931955; 673560, 2932032; 673618, 2932085; 673712, 2932081; 673761, 2931972; 673773, 2931772; 673841, 2931663; 673866, 2931659; 673871, 2931631; Thence returning to 673905, 2931605.

673615, 2931173; 673609, 2931120; 673575, 2931125; 673524, 2931194; 673528, 2931313; 673572, 2931295; Thence returning to 673615, 2931173.

674034, 2931170; 674057, 2931106; 674097, 2931110; 674146, 2930966; 674141, 2930965; 674146, 2930955; 674180, 2930859; 674187, 2930793; 674162, 2930705; 674175, 2930662; 674191, 2930660; 674234, 2930696; 674263, 2930766; 674300, 2930772; 674334, 2930801; 674352, 2930779; 674375, 2930639; 674402, 2930563; 674432, 2930531; 674418, 2930500; 674498, 2930404; 674544, 2930369; 674537, 2930315; 674553, 2930252; 674526, 2930100; 674350, 2930093; 674285, 2930056; 674249, 2930072; 674048, 2930257; 674038, 2930346; 674007, 2930417; 673933, 2930450; 673921, 2930522; 673965, 2930562; 673950, 2930627; 673915, 2930635; 673881, 2930673; 673842, 2930644; 673782, 2930705; 673793, 2930751; 673773, 2930818; 673825, 2930789; 673837, 2930814; 673801, 2930870; 673749, 2930904; 673747, 2930983; 673692, 2931030; 673695, 2931081; 673717, 2931090; 673763, 2931061; 673767, 2931086; 673801, 2931108; 673801, 2931176; 673846, 2931175; 673868, 2931134; 673866, 2931068; 673796, 2930998; 673817, 2930974; 673898, 2930953; 673957, 2930904; 673969, 2930929; 673955, 2930962; 673886, 2931030; 673910, 2931126; 673927, 2931134; 673952, 2931094; 673978, 2931086; 674007, 2931024; 674016, 2931056; 673975, 2931151; 673982, 2931189; 674000, 2931197; Thence returning to 674034, 2931170.

674087, 2931139; 674089, 2931134; 674086, 2931136; 674078, 2931154; Thence returning to 674087, 2931139.

674136, 2929978; 674091, 2929953; 674049, 2929955; 673956, 2929997; 673916, 2930035; 673906, 2930106; 673967, 2930158; 673967, 2930178; 673956, 2930208; 673999, 2930218; 674108, 2930192; 674172, 2930104; 674150, 2930071; Thence returning to 674136, 2929978.

673611, 2929430; 673566, 2929413; 673495, 2929477; 673469, 2929547; 673383, 2929609; 673305, 2929701; 673258, 2929838; 673251, 2929956; 673294, 2930011; 673356, 2930058; 673556, 2930150; 673654, 2930170; 673758, 2930158; 673839, 2930137; 673868, 2930102; 673874, 2930062; 673838, 2930027; 673750, 2930002; 673692, 2929951; 673634, 2929866; 673586, 2929711; 673638, 2929478; Thence returning to 673611, 2929430.

674634, 2929572; 674652, 2929596; 674645, 2929609; 674578, 2929580; 674492, 2929465; 674406, 2929456; 674290, 2929410; 674279, 2929431; 674282, 2929481; 674330, 2929539; 674310, 2929577; 674317, 2929631; 674294, 2929718; 674394, 2929802; 674526, 2929855; 674533, 2929885; 674486, 2929929; 674499, 2929958; 674542, 2929931; 674598, 2929932; 674679, 2929853; 674753, 2929818; 674788, 2929784; 674791, 2929737; 674815, 2929719; 674797, 2929671; 674763, 2929643; 674773, 2929600; 674757, 2929595; 674728, 2929632; 674695, 2929641; 674665, 2929580; Thence returning to 674634, 2929572.

674634, 2929572; 674627, 2929521; 674664, 2929458; 674626, 2929466; 674610, 2929494; 674613, 2929539; Thence returning to 674634, 2929572.

674632, 2929352; 674696, 2929253; 674635, 2929272; 674621, 2929255; 674544, 2929284; 674504, 2929269; 674470, 2929236; 674432, 2929122; 674395, 2929137; 674384, 2929257; 674397, 2929279; 674452, 2929300; 674499, 2929362; 674565, 2929390; 674550, 2929466; 674587, 2929461; 674633, 2929418; 674644, 2929395; Thence returning to 674632, 2929352.

674729, 2928930; 674651, 2928913; 674578, 2928952; 674524, 2929045; 674533, 2929085; 674570, 2929127; 674520, 2929199; 674523, 2929222; 674546, 2929225; 674588, 2929187; 674701, 2929181; 674689, 2929155; 674694, 2929075; 674724, 2929000; Thence returning to 674729, 2928930.

674349, 2929068; 674434, 2929033; 674445, 2929000; 674524, 2928974; 674575, 2928912; 674684, 2928880; 674718, 2928841; 674729, 2928796; 674703, 2928705; 674713, 2928698; 674706, 2928653; 674730, 2928585; 674707, 2928497; 674767, 2928449; 674813, 2928432; 674854, 2928442; 674923, 2928491; 674968, 2928499; 674982, 2928523; 674974, 2928549; 675020, 2928538; 675080, 2928553; 675108, 2928526; 675120, 2928488; 675171, 2928454; 675208, 2928395; 675236, 2928298; 675267, 2928281; 675270, 2928251; 675239, 2928228; 675227, 2928195; 675276, 2928125; 675268, 2928084; 675297, 2928060; 675306, 2928025; 675292, 2928000; 675300, 2927960; 675274, 2927945; 675370, 2927850; 675346, 2927817; 675349, 2927741; 675377, 2927674; 675418, 2927645; 675407, 2927594; 675435, 2927589; 675444, 2927510; 675469, 2927484; 675441, 2927466; 675467, 2927452; 675451, 2927413; 675408, 2927367; 675401, 2927333; 675429, 2927302; 675421, 2927292; 675292, 2927248; 675243, 2927263; 675099, 2927186; 675019, 2927174; 674914, 2927185; 674812, 2927256; 674809, 2927309; 674746, 2927373; 674744, 2927398; 674803, 2927424; 674934, 2927435; 675002, 2927420; 675106, 2927351; 675202, 2927357; 675173, 2927377; 675082, 2927391; 675063, 2927431; 675107, 2927457; 675030, 2927475; 675053, 2927514; 675026, 2927552; 675033, 2927599; 675107, 2927626; 675111, 2927641; 675014, 2927626; 674896, 2927577; 674835, 2927575; 674800, 2927551; 674757, 2927572; 674728, 2927547; 674705, 2927548; 674632, 2927585; 674641, 2927604; 674747, 2927655; 674808, 2927653; 674888, 2927694; 674927, 2927767; 674997, 2927796; 674992, 2927848; 675003, 2927865; 675098, 2927938; 675049, 2927971; 675057, 2928014; 675183, 2928126; 675030, 2928069; 674944, 2928001; 674847, 2927998; 674838, 2928021; 674859, 2928075; 674917, 2928123; 674950, 2928131; 674974, 2928168; 675019, 2928168; 675028, 2928226; 674922, 2928246; 674880, 2928195; 674821, 2928046; 674788, 2928007; 674705, 2927981; 674580, 2928015; 674583, 2927994; 674644, 2927934; 674636, 2927912; 674600, 2927917; 674571, 2927946; 674481, 2927948; 674394, 2927975; 674335, 2927977; 674308, 2927958; 674216, 2928031; 674181, 2928009; 674178,

2927934; 674138, 2927928; 674079, 2927938; 674039, 2927968; 674037, 2928050; 674074, 2928050; 674078, 2928072; 673974, 2928139; 673884, 2928286; 673879, 2928309; 673897, 2928323; 674016, 2928222; 674042, 2928214; 674045, 2928254; 673956, 2928380; 673982, 2928421; 674029, 2928450; 674198, 2928458; 674380, 2928390; 674468, 2928388; 674536, 2928407; 674605, 2928385; 674539, 2928467; 674494, 2928487; 674464, 2928521; 674404, 2928534; 674370, 2928511; 674324, 2928513; 674290, 2928485; 674203, 2928519; 674094, 2928500; 673952, 2928536; 673864, 2928587; 673842, 2928637; 673878, 2928732; 673861, 2928801; 673893, 2928848; 674012, 2928927; 674074, 2929042; 674136, 2929060; 674276, 2929045; Thence returning to 674349, 2929068.

674898, 2928593; 674863, 2928580; 674841, 2928600; Thence returning to 674898, 2928593.

674453, 2927519; 674409, 2927515; 674386, 2927544; 674399, 2927580; 674503, 2927620; 674546, 2927622; 674562, 2927608; 674567, 2927583; 674537, 2927558; Thence returning to 674453, 2927519.

674754, 2927297; 674807, 2927146; 674782, 2927109; 674727, 2927082; 674719, 2926984; 674616, 2926979; 674594, 2927000; 674571, 2926937; 674507, 2926930; 674637, 2926873; 674617, 2926853; 674463, 2926864; 674444, 2926804; 674482, 2926764; 674525, 2926758; 675035, 2926886; 675204, 2926986; 675246, 2927034; 675299, 2927042; 675345, 2927070; 675382, 2927124; 675367, 2927175; 675425, 2927210; 675438, 2927208; 675453, 2927169; 675451, 2927115; 675531, 2927078; 675575, 2927027; 675532, 2926909; 675518, 2926903; 675503, 2926936; 675461, 2926946; 675477, 2927015; 675456, 2927023; 675217, 2926891; 674894, 2926764; 674646, 2926635; 674610, 2926627; 674597, 2926646; 674270, 2926581; 674149, 2926596; 674109, 2926638; 674099, 2926701; 674116, 2926755; 674211, 2926871; 674438, 2927090; 674581, 2927190; 674609, 2927170; 674700, 2927199; 674714, 2927247; 674662, 2927261; 674635, 2927291; 674692, 2927340; 674720, 2927335; Thence returning to 674754, 2927297.

675415, 2926892; 675321, 2926860; 675300, 2926878; 675310, 2926897; 675394, 2926931; 675426, 2926919; Thence returning to 675415, 2926892.

675548, 2926693; 675602, 2926666; 675665, 2926668; 675700, 2926534; 675653, 2926506; 675535, 2926541; 675535, 2926605; 675503, 2926648; 675463, 2926645; 675414, 2926669; 675368, 2926717; 675363, 2926770; 675376, 2926801; 675420, 2926836; 675545, 2926842; 675550, 2926901; 675569, 2926855; 675537, 2926824; 675527, 2926772; Thence returning to 675548, 2926693.

675263, 2926837; 675245, 2926822; 675241, 2926853; 675252, 2926859; Thence returning to 675263, 2926837.

675339, 2926678; 675328, 2926668; 675277, 2926678; 675268, 2926609; 675352, 2926538; 675372, 2926459; 675386, 2926460; 675395, 2926494; 675408, 2926483; 675415, 2926428; 675404, 2926396; 675442, 2926334; 675491, 2926295; 675514, 2926299; 675601, 2926092; 675629, 2926091; 675681, 2926024; 675690, 2925916; 675745, 2925796; 675740, 2925707; 675855, 2925625; 675915, 2925612; 675986, 2925619; 676006, 2925600; 676002, 2925571; 675897, 2925539; 675805, 2925555; 675761, 2925547; 675711, 2925485; 675652, 2925365; 675557, 2925258; 675415, 2925167; 675338, 2925143; 675308, 2925105; 675281, 2925103; 675218, 2925128; 675042, 2925290; 674996, 2925394; 674900, 2925484; 674876, 2925576; 674809, 2925560; 674754, 2925569; 674684, 2925537; 674619, 2925557; 674612, 2925607; 674630, 2925633; 674739, 2925626; 674758, 2925639; 674733, 2925665; 674666, 2925670; 674679, 2925719; 674722, 2925717; 674867, 2925661; 674921, 2925574; 674968, 2925569; 674979, 2925506; 675006, 2925460; 675037, 2925470; 675043, 2925504; 675007, 2925588; 675052, 2925560; 675070, 2925622; 675119, 2925602; 675152, 2925611; 675139, 2925677; 675057, 2925660; 675048, 2925688; 675011, 2925704; 674866, 2925706; 674725, 2925803; 674627, 2925819; 674523, 2925923; 674541, 2925971; 674582, 2925991; 674562, 2926021; 674584, 2926062; 674637, 2926049; 674683, 2926102; 674785, 2926146; 674792, 2926170; 674827, 2926198; 674854, 2926200; 674900, 2926176; 674906, 2926200; 674872, 2926231; 674901, 2926249; 674949, 2926242; 674999, 2926177; 675047, 2926182; 675047, 2926213; 674952, 2926283; 674944, 2926326; 674980, 2926350; 675011, 2926347; 675067, 2926309; 675081, 2926274; 675114, 2926259; 675143, 2926183; 675167, 2926177; 675173, 2926203; 675152, 2926293; 675097, 2926402; 675105, 2926464; 675044, 2926523; 675069, 2926609; 675123, 2926659; 675137, 2926699; 675334, 2926768; Thence returning to 675339, 2926678.

676152, 2924580; 676145, 2924599; 676118, 2924615; 676069, 2924555; 676032, 2924557; 675992, 2924517; 675938, 2924521; 675899, 2924500; 675845, 2924508; 675857, 2924544; 675916, 2924593; 675879, 2924691; 675842, 2924695; 675825, 2924713; 675818, 2924776; 675851, 2924760; 675865, 2924777; 675815, 2924848; 675721, 2924869; 675713, 2924892; 675727, 2924943; 675698, 2924980; 675705, 2925009; 675735, 2925033; 675888, 2925042; 675870, 2925080; 675882, 2925117; 675848, 2925133; 675864, 2925190; 675841, 2925228; 675847, 2925331; 675977, 2925456; 676011, 2925515; 676013, 2925565; 676029, 2925521; 676070, 2925494; 676061, 2925459; 676014, 2925477; 675981, 2925445; 675993, 2925360; 675970, 2925303; 676000, 2925172; 675995, 2925128; 676029, 2925044; 676031, 2924996; 676059, 2924966; 676088, 2924884; 676080, 2924860; 676102, 2924727; 676150, 2924652; 676163, 2924620; 676152, 2924601; Thence returning to 676152, 2924580.

674856, 2925501; 674806, 2925404; 674679, 2925395; 674636, 2925422; 674669, 2925489; 674789, 2925481; 674815, 2925502; 674831, 2925515; Thence returning to 674856, 2925501.

674477, 2925330; 674376, 2925307; 674334, 2925352; 674361, 2925387; 674503, 2925415; 674523, 2925397; 674525, 2925360; Thence returning to 674477, 2925330.

675045, 2924812; 675008, 2924798; 674950, 2924832; 674781, 2924844; 674686, 2924868; 674652, 2924941; 674688, 2925024; 674770, 2925149; 674866, 2925246; 674899, 2925267; 674935, 2925266; 674946, 2925186; 674963, 2925167; 675081, 2925156; 675121, 2925136; 675124, 2925112; 675056, 2925019; 675036, 2924968; 675036, 2924933; 675086, 2924876; Thence returning to 675045, 2924812.

675747, 2925099; 675566, 2924938; 675589, 2924890; 675572, 2924834; 675489, 2924828; 675444, 2924878; 675453, 2924910; 675524, 2924929; 675532, 2924948; 675337, 2924927; 675315, 2924939; 675330, 2924987; 675407, 2925021; 675689, 2925168; 675743, 2925214; 675783, 2925223; 675791, 2925211; Thence returning to 675747, 2925099.

675399, 2924872; 675415, 2924818; 675340, 2924813; 675271, 2924776; 675211, 2924788; 675202, 2924802; 675207, 2924829; 675283, 2924824; 675312, 2924871; 675346, 2924875; Thence returning to 675399, 2924872.

675665, 2924708; 675684, 2924625; 675734, 2924532; 675751, 2924510; 675858, 2924474; 675884, 2924452; 675898, 2924414; 675885, 2924391; 675777, 2924323; 675723, 2924325; 675616, 2924369; 675580, 2924316; 675545, 2924319; 675525, 2924282; 675481, 2924268; 675430, 2924341; 675375, 2924378; 675380, 2924427; 675348, 2924483; 675402, 2924481; 675454, 2924430; 675497, 2924459; 675583, 2924407; 675624, 2924443; 675617, 2924500; 675549, 2924549; 675516, 2924547; 675473, 2924569; 675445, 2924557; 675443, 2924508; 675430, 2924501; 675251, 2924549; 675104, 2924613; 675071, 2924663; 675132, 2924693; 675307, 2924667; 675440, 2924688; 675585, 2924663; 675591, 2924703; 675582, 2924740; 675603, 2924751; Thence returning to 675665, 2924708.

675824, 2924547; 675804, 2924545; 675772, 2924557; 675719, 2924622; 675720, 2924653; 675741, 2924689; 675815, 2924682; 675887, 2924621; 675888, 2924600; Thence returning to 675824, 2924547.

676152, 2924580; 676171, 2924561; 676154, 2924572; Thence returning to 676152, 2924580.

675204, 2924489; 675204, 2924463; 675184, 2924465; 675107, 2924497; 675090, 2924524; 675116, 2924545; 675147, 2924537; Thence returning to 675204, 2924489.

675113, 2924332; 675091, 2924329; 675049, 2924378; 675039, 2924444; 675050, 2924467; 675091, 2924424; 675115, 2924365; Thence returning to 675113, 2924332.

676897, 2922475; 676718, 2922470; 675897, 2922460; 675833, 2922494; 675772, 2922576; 675772, 2922620; 675845, 2922634; 675843, 2922702; 675804, 2922770; 675764, 2922778; 675723, 2922826; 675692, 2922828; 675685, 2922809; 675723, 2922780; 675740, 2922729; 675616, 2922763; 675644, 2922811; 675625, 2922848; 675541, 2922780; 675473, 2922818; 675349, 2922835; 675306, 2922855; 675225, 2922844; 675055, 2922878; 674981, 2922927; 674966, 2922964; 675009, 2922979; 675127, 2922950; 675242, 2922963; 675397, 2922871; 675565, 2922872; 675550, 2922900; 675481, 2922928; 675435, 2922933; 675426, 2922914; 675387, 2922916; 675377, 2922946; 675424, 2922977; 675511, 2922933; 675587, 2922934; 675749, 2922850; 675827, 2922849; 675857, 2922828; 675885, 2922776; 675938, 2922760; 675975, 2922722; 675999, 2922727; 675970, 2922808; 675918, 2922808; 675914, 2922828; 675893, 2922834; 675903, 2922860; 675993, 2922861; 675993, 2922887; 675965, 2922902; 675940, 2922978; 675947, 2922997; 676001, 2923014; 675951, 2923054; 675936, 2923087; 675936, 2923104; 675962, 2923102; 675968, 2923114; 675943, 2923190; 675922, 2923190; 675884, 2923236; 675892, 2923262; 675934, 2923285; 675954, 2923325; 676001, 2923361; 675965, 2923392; 675939, 2923441; 675965, 2923473; 675883, 2923498; 675852, 2923538; 675777, 2923537; 675751, 2923584; 675724, 2923573; 675696, 2923525; 675667, 2923537; 675697, 2923614; 675771, 2923623; 675824, 2923582; 675857, 2923620; 675839, 2923649; 675773, 2923679; 675770, 2923727; 675691, 2923771; 675676, 2923816; 675705, 2923847; 675783, 2923856; 675854, 2923888; 675878, 2923882; 675928, 2923811; 675964, 2923815; 675964, 2923835; 675888, 2923919; 675843, 2924007; 675787, 2924033; 675726, 2924037; 675715, 2924055; 675745, 2924087; 675845, 2924107; 675777, 2924215; 675768, 2924261; 675785, 2924288; 675848, 2924306; 675924, 2924264; 675949, 2924336; 676008, 2924328; 676001, 2924353; 675942, 2924412; 675948, 2924459; 675992, 2924474; 676033, 2924458; 676067, 2924378; 676054, 2924290; 676078, 2924258; 676115, 2924259; 676189, 2924309; 676197, 2924264; 676273, 2924235; 676275, 2924155; 676300, 2924148; 676317, 2924071; 676338, 2924038; 676380, 2924026; 676409, 2923949; 676447, 2923920; 676471, 2923834; 676564, 2923747; 676572, 2923712; 676546, 2923714; 676546, 2923681; 676624, 2923639; 676658, 2923598; 676641, 2923450; 676761, 2923318; 676873, 2922968; 676888, 2922781; 676911, 2922766; 676924, 2922732; 676886, 2922693; 676885, 2922640; 676920, 2922628; 676897, 2922580; 676918, 2922541; Thence returning to 676897, 2922475.

675324, 2924320; 675344, 2924291; 675338, 2924263; 675301, 2924314; 675280, 2924306; 675268, 2924328; 675275, 2924372; 675254, 2924413; 675271, 2924438; 675285, 2924431; 675320, 2924404; 675336, 2924349; Thence returning to 675324, 2924320.

675238, 2924309; 675224, 2924281; 675156, 2924291; 675152, 2924358; 675113, 2924416; 675124, 2924431; 675194, 2924408; 675182, 2924383; 675217, 2924353; Thence returning to 675238, 2924309.

674429, 2923904; 674508, 2923674; 674548, 2923451; 674561, 2923173; 674511, 2922951; 674421, 2922805; 674364, 2922763; 674333, 2922759; 674205, 2922774; 674118, 2922809; 674083, 2922834; 674043, 2922899; 674001, 2923012; 674031, 2923149; 674001, 2923184; 674013, 2923114; 673991, 2923102; 673912, 2923232; 673875, 2923405; 673872, 2923543; 673910, 2923637; 673958, 2923624; 674008, 2923582; 673949, 2923502; 673969, 2923381; 673990, 2923356; 673997, 2923283; 674011, 2923268; 674018, 2923334; 674046, 2923308; 674064, 2923310; 674091, 2923395; 674151, 2923459; 674136, 2923595; 674105, 2923643; 673967, 2923705; 673940, 2923744; 673920, 2923710; 673900, 2923705; 673850, 2923817; 673766, 2923880; 673717, 2923983; 673700, 2924055; 673762, 2924219; 673813, 2924279; 673883, 2924326; 674117, 2924327; 674182, 2924306; 674256, 2924257; 674380, 2924077; 674417, 2923983; Thence returning to 674429, 2923904.

675760, 2924167; 675757, 2924134; 675738, 2924127; 675692, 2924165; 675616, 2924146; 675570, 2924156; 675487, 2924143; 675484, 2924126; 675527, 2924094; 675532, 2924074; 675505, 2924060; 675437, 2924097; 675413, 2924088; 675439, 2924046; 675410, 2924014; 675421, 2923958; 675398, 2923935; 675385, 2923883; 675343, 2923901; 675353, 2923975; 675315, 2924008; 675299, 2924009; 675294, 2923992; 675326, 2923935; 675272, 2923906; 675161, 2923913; 675087, 2923968; 675091, 2923986; 675187, 2923999; 675142, 2924033; 675155, 2924065; 675258, 2924029; 675248, 2924065; 675174, 2924117; 675181, 2924151; 675271, 2924156; 675333, 2924181; 675370, 2924160; 675383, 2924193; 675424, 2924217; 675563, 2924234; 675744, 2924182; Thence returning to 675760, 2924167.

675747, 2923959; 675784, 2923926; 675795, 2923895; 675749, 2923891; 675662, 2923943; 675640, 2923897; 675603, 2923976; 675653, 2923987; Thence returning to 675747, 2923959.

675337, 2923864; 675333, 2923842; 675231, 2923845; 675214, 2923861; 675318, 2923877; Thence returning to 675337, 2923864.

675246, 2923800; 675301, 2923746; 675448, 2923747; 675504, 2923731; 675609, 2923751; 675674, 2923647; 675640, 2923642; 675573, 2923684; 675308, 2923679; 675224, 2923724; 675256, 2923690; 675248, 2923676; 675187, 2923707; 675073, 2923690; 675059, 2923647; 675081, 2923631; 675101, 2923630; 675139, 2923674; 675172, 2923651; 675171, 2923637; 675127, 2923617; 675126, 2923564; 675152, 2923570; 675227, 2923515; 675225, 2923487; 675201, 2923477; 675134, 2923495; 675097, 2923483; 675067, 2923500; 675042, 2923528; 675054, 2923563; 674992, 2923640; 674948, 2923639; 674920, 2923617; 674934, 2923591; 674983, 2923588; 674973, 2923555; 674985, 2923533; 674966, 2923518; 674886, 2923540; 674826, 2923612; 674842, 2923671; 674905, 2923704; 674971, 2923779; 675051, 2923794; 675086, 2923831; 675100, 2923808; 675095, 2923771; 675112, 2923749; 675135, 2923747; 675172, 2923781; 675119, 2923827; 675128, 2923857; 675151, 2923861; 675201, 2923817; Thence returning to 675246, 2923800.

675525, 2923793; 675373, 2923780; 675340, 2923805; 675356, 2923828; 675418, 2923844; 675509, 2923841; Thence returning to 675525, 2923793.

675650, 2923583; 675632, 2923553; 675572, 2923527; 675429, 2923575; 675212, 2923547; 675194, 2923572; 675203, 2923615; 675260, 2923638; 675487, 2923643; 675621, 2923629; 675646, 2923608; Thence returning to 675650, 2923583.

674115, 2923584; 674125, 2923472; 674085, 2923434; 674054, 2923434; 674015, 2923406; 674010, 2923427; 674043, 2923515; 674081, 2923488; 674093, 2923497; 674082, 2923534; 674072, 2923569; 674079, 2923602; 674095, 2923612; Thence returning to 674115, 2923584.

674000, 2923514; 673975, 2923464; 673972, 2923499; 673990, 2923522; Thence returning to 674000, 2923514.

675817, 2923474; 675823, 2923433; 675707, 2923454; 675670, 2923436; 675783, 2923409; 675877, 2923423; 675915, 2923412; 675919, 2923391; 675894, 2923356; 675815, 2923333; 675581, 2923354; 675535, 2923373; 675429, 2923372; 675331, 2923404; 675202, 2923396; 675240, 2923338; 675212, 2923332; 674952, 2923417; 674894, 2923470; 674979, 2923476; 675177, 2923447; 675322, 2923490; 675430, 2923447; 675597, 2923495; 675634, 2923513; 675770, 2923505; Thence returning to 675817, 2923474.

675037, 2923329; 675229, 2923303; 675318, 2923326; 675439, 2923310; 675516, 2923291; 675617, 2923213; 675544, 2923173; 675487, 2923178; 675422, 2923212; 675400, 2923207; 675379, 2923172; 675356, 2923198; 675336, 2923169; 675347, 2923131; 675338, 2923108; 675309, 2923132; 675316, 2923151; 675275, 2923214; 675217, 2923255; 675122, 2923249; 674935, 2923302; 674903, 2923328; 674784, 2923373; 674766, 2923396; 674765, 2923428; 674824, 2923441; 674896, 2923426; 674937, 2923396; 674970, 2923340; Thence returning to 675037, 2923329.

675261, 2923142; 675258, 2923126; 675096, 2923125; 674963, 2923145; 674831, 2923210; 674791, 2923263; 674809, 2923281; 674859, 2923287; 675028, 2923240; 675194, 2923201; Thence returning to 675261, 2923142.

675671, 2923115; 675593, 2923098; 675573, 2923125; 675610, 2923147; 675659, 2923139; Thence returning to 675671, 2923115.

675275, 2923073; 675316, 2923041; 675293, 2923034; 675249, 2923050; 675241, 2923031; 675260, 2923012; 675311, 2922989; 675334, 2923022; 675356, 2923008; 675352, 2922961; 675300, 2922961; 675200, 2923016; 675149, 2923064; 675155, 2923081; 675224, 2923086; Thence returning to 675275, 2923073.

675755, 2923015; 675645, 2922991; 675608, 2923002; 675597, 2923023; Thence returning to 675755, 2923015.

675480, 2922706; 675503, 2922644; 675448, 2922712; 675330, 2922760; 675369, 2922781; 675434, 2922785; 675472, 2922778; 675489, 2922759; Thence returning to 675480, 2922706.

675185, 2922737; 675212, 2922667; 675235, 2922690; 675264, 2922693; 675315, 2922646; 675313, 2922623; 675195, 2922655; 675171, 2922683; 675166, 2922738; Thence returning to 675185, 2922737.

675290, 2922594; 675330, 2922561; 675367, 2922585; 675408, 2922579; 675452, 2922555; 675479, 2922520; 675398, 2922544; 675365, 2922521; 675313, 2922529; 675264, 2922584; Thence returning to 675290, 2922594.

675842, 2922460; 675583, 2922457; 675580, 2922490; 675633, 2922473; 675617, 2922548; 675646, 2922533; 675698, 2922459; 675751, 2922476; 675722, 2922520; 675721, 2922537; 675735, 2922544; 675799, 2922511; Thence returning to 675842, 2922460.

(2) Subunit TX–3B: South Padre Island—Laguna Madre side: 17,862 hectares (44,137 acres) in Cameron and Willacy Counties, Texas.

(i) Unit TX–3, Subunit B, Cameron County, Texas. Coordinates are in UTM Zone 14N, North American Datum 1983 (meters E, meters N):

680954, 2904601; 680932, 2904612; 680932, 2904755; 680956, 2904703; Thence returning to 680954, 2904601.

678776, 2914596; 678854, 2914564; 678870, 2914524; 678951, 2914472; 678907, 2914471; 678862, 2914530; Thence returning to 678776, 2914596.

677342, 2919499; 677320, 2919502; 677326, 2919534; 677347, 2919529; Thence returning to 677342, 2919499.

678776, 2914596; 678749, 2914616; 678683, 2914728; 678647, 2914726; 678648, 2914626; 678779, 2914534; 678721, 2914552; 678666, 2914549; 678597, 2914469; 678613, 2914397; 678517, 2914405; 678459, 2914373; 678398, 2914311; 678363, 2914252; 678344, 2914171; 678348, 2914070; 678374, 2913962; 678408, 2913875; 678454, 2913818; 678498, 2913822; 678557, 2913864; 678544, 2913801; 678574, 2913799; 678599, 2913814; 678623, 2913870; 678651, 2913880; 678631, 2913786; 678611, 2913758; 678518, 2913774; 678504, 2913764; 678539, 2913666; 678614, 2913656; 678652, 2913604; 678563, 2913585; 678531, 2913525; 678585, 2913428; 678596, 2913346; 678616, 2913329; 678660, 2913335; 678725, 2913443; 678718, 2913485; 678693, 2913498; 678697, 2913576; 678737, 2913517; 678756, 2913519; 678805, 2913568; 678867, 2913598; 678927, 2913690; 678961, 2913704; 678973, 2913690; 678962, 2913595; 678842, 2913506; 678750, 2913386; 678735, 2913345; 678748, 2913333; 678725, 2913303; 678724, 2913278; 678773, 2913205; 678757, 2913203; 678701, 2913245; 678627, 2913184; 678627, 2913112; 678665, 2913036; 678761, 2913023; 678730, 2912994; 678739,

2912977; 678854, 2913010; 678772, 2912944; 678748,
2912875; 678750, 2912775; 678767, 2912733; 678838,
2912667; 678929, 2912659; 679071, 2912690; 679225,
2912762; 679298, 2912774; 679240, 2912735; 679266,
2912689; 679303, 2912701; 679329, 2912674; 679273,
2912633; 679299, 2912575; 679235, 2912500; 679228,
2912390; 679269, 2912341; 679389, 2912300; 679333,
2912282; 679378, 2912134; 679416, 2912125; 679429,
2912120; 679404, 2912052; 679395, 2911913; 679372,
2911906; 679350, 2911955; 679299, 2911941; 679258,
2911882; 679260, 2911812; 679340, 2911657; 679389,
2911665; 679415, 2911725; 679438, 2911733; 679542,
2911357; 679584, 2911291; 679637, 2911203; 679850,
2910377; 679695, 2910266; 679534, 2910097; 679377,
2909781; 679391, 2909727; 679427, 2909682; 679462,
2909658; 679504, 2909655; 679610, 2909791; 679690,
2909863; 679714, 2909827; 679657, 2909684; 679649,
2909596; 679680, 2909548; 679739, 2909523; 679771,
2909525; 679805, 2909560; 679803, 2909663; 679841,
2909729; 679924, 2909777; 679983, 2909783; 679858,
2909694; 679871, 2909685; 679939, 2909720; 679972,
2909711; 679934, 2909660; 679955, 2909644; 679942,
2909615; 679865, 2909558; 679796, 2909439; 679810,
2909429; 679855, 2909466; 679908, 2909477; 679929,
2909443; 679870, 2909397; 679837, 2909389; 679820,
2909368; 679840, 2909338; 679744, 2909251; 679738,
2909220; 679779, 2909180; 679729, 2909196; 679712,
2909186; 679718, 2909161; 679790, 2909111; 679802,
2909085; 679756, 2909102; 679750, 2909076; 679633,
2909096; 679576, 2909063; 679551, 2909021; 679537,
2908947; 679547, 2908808; 679590, 2908715; 679658,
2908627; 679712, 2908589; 679761, 2908622; 679772,
2908584; 679756, 2908517; 679780, 2908459; 679893,
2908397; 679885, 2908381; 679803, 2908348; 679790,
2908286; 679832, 2907987; 679938, 2907771; 679986,
2907745; 680061, 2907750; 680095, 2907775; 680137,
2907840; 680192, 2907808; 680253, 2907892; 680258,
2907859; 680229, 2907756; 680256, 2907698; 680316,
2907683; 680358, 2907727; 680368, 2907680; 680445,
2907624; 680527, 2907539; 680578, 2907558; 680652,
2907317; 680598, 2907304; 680515, 2907211; 680422,
2907176; 680355, 2907121; 680319, 2907075; 680305,
2906942; 680336, 2906873; 680363, 2906724; 680432,
2906678; 680375, 2906656; 680391, 2906601; 680418,
2906598; 680466, 2906627; 680474, 2906559; 680495,
2906518; 680553, 2906462; 680703, 2906261; 680815,
2906189; 680669, 2906224; 680491, 2906425; 680395,
2906468; 680325, 2906478; 680221, 2906458; 680156,
2906410; 680081, 2906266; 680082, 2906167; 680104,
2906090; 680174, 2905972; 680274, 2905879; 680309,
2905822; 680363, 2905787; 680387, 2905725; 680430,
2905692; 680616, 2905623; 680773, 2905595; 680831,
2905546; 680891, 2905543; 680924, 2905565; 680901,
2905436; 680932, 2905337; 680863, 2905328; 680802,
2905273; 680766, 2905178; 680722, 2905159; 680692,
2905074; 680628, 2904997; 680618, 2904904; 680587,
2904893; 680552, 2904849; 680504, 2904737; 680796,
2904478; 680680, 2904507; 680570, 2904590; 680538,
2904568; 680463, 2904579; 680389, 2904569; 680360,
2904561; 680324, 2904517; 680326, 2904411; 680346,
2904313; 680389, 2904271; 680380, 2904252; 680358,
2904249; 680361, 2904218; 680455, 2904096; 680487,
2904102; 680496, 2904130; 680512, 2904128; 680528,
2903991; 680568, 2904014; 680560, 2904079; 680577,
2904103; 680570, 2904140; 680632, 2904133; 680595,
2903982; 680564, 2903964; 680516, 2903963; 680534,
2903931; 680517, 2903914; 680525, 2903902; 680602,
2903869; 680644, 2903874; 680705, 2903956; 680670,
2904166; 680629, 2904287; 680651, 2904306; 680711,
2904200; 680814, 2904152; 680819, 2904132; 680761,
2904090; 680759, 2903957; 680768, 2903915; 680793,
2903893; 680859, 2903888; 680930, 2903926; 680961,
2903962; 680978, 2904129; 681032, 2904217; 681023,
2904313; 681005, 2904323; 680987, 2904297; 680960,
2904309; 680966, 2904369; 680975, 2904378; 681035,
2904346; 681054, 2904222; 681000, 2904061; 680997,
2903945; 681019, 2903891; 681076, 2903860; 681083,
2903801; 681117, 2903753; 681088, 2903701; 681116,
2903671; 681092, 2903639; 680994, 2903656; 680923,
2903609; 680855, 2903522; 680844, 2903457; 680819,
2903408; 680863, 2903351; 680839, 2903309; 680853,
2903290; 680890, 2903283; 680917, 2903240; 681000,
2903209; 681032, 2903238; 681046, 2903233; 681035,
2903150; 680855, 2903207; 680811, 2903183; 680810,
2903119; 680838, 2903055; 680890, 2903045; 680875,
2902998; 680890, 2902971; 680965, 2902952; 680944,
2902914; 680894, 2902903; 680884, 2902882; 680903,
2902816; 680971, 2902720; 681099, 2902690; 681357,
2902703; 681376, 2902619; 681398, 2902628; 681417,
2902611; 681417, 2902581; 681352, 2902540; 681370,
2902480; 681360, 2902453; 681249, 2902442; 681165,
2902451; 681096, 2902428; 681022, 2902375; 680965,
2902269; 680963, 2902143; 680992, 2902079; 681065,
2902060; 681075, 2902042; 681078, 2902005; 681021,
2902014; 680997, 2902002; 680995, 2901976; 681022,
2901914; 681117, 2901766; 681201, 2901696; 681259,
2901684; 681312, 2901704; 681400, 2901779; 681441,
2901835; 681457, 2901833; 681382, 2901624; 681329,
2901552; 681325, 2901488; 681356, 2901422; 681390,
2901391; 681511, 2901394; 681513, 2901304; 681576,
2901235; 681547, 2901196; 681526, 2901191; 681467,
2901249; 681447, 2901335; 681372, 2901338; 681265,
2901376; 681168, 2901366; 681106, 2901309; 681127,
2901180; 681178, 2901116; 681144, 2901082; 681150,
2901056; 681171, 2901028; 681233, 2901002; 681257,
2900965; 681270, 2900967; 681283, 2901001; 681307,
2900995; 681327, 2900954; 681269, 2900936; 681205,
2900854; 681203, 2900816; 681224, 2900742; 681285,
2900676; 681359, 2900628; 681429, 2900619; 681467,
2900631; 681500, 2900662; 681519, 2900710; 681521,
2900820; 681547, 2900907; 681585, 2900953; 681663,
2900980; 681644, 2900895; 681602, 2900891; 681565,
2900840; 681548, 2900751; 681560, 2900666; 681581,
2900618; 681644, 2900632; 681654, 2900562; 681697,
2900546; 681773, 2900560; 681787, 2900543; 681761,
2900501; 681691, 2900488; 681636, 2900444; 681598,
2900334; 681617, 2900226; 681687, 2900193; 681686,
2900168; 681641, 2900186; 681615, 2900171; 681647,
2900029; 681676, 2899987; 681776, 2899905; 681747,
2899898; 681656, 2899932; 681498, 2899956; 681465,
2899919; 681460, 2899847; 681516, 2899723; 681592,
2899644; 681617, 2899593; 681687, 2899570; 681741,
2899495; 681822, 2899438; 681817, 2899424; 681782,
2899418; 681694, 2899450; 681565, 2899450; 681573,
2899258; 681627, 2899198; 681687, 2899073; 681726,
2899028; 681769, 2899008; 681836, 2899005; 681876,
2899033; 681899, 2899077; 681924, 2899078; 681952,
2899053; 681941, 2898984; 681996, 2898931; 681987,
2898896; 681827, 2898869; 681747, 2898962; 681736,
2898957; 681734, 2898906; 681623, 2898859; 681632,
2898794; 681656, 2898755; 681714, 2898745; 681770,
2898666; 681832, 2898613; 681831, 2898563; 681803,
2898534; 681808, 2898424; 681766, 2898271; 681824,
2898211; 681877, 2898268; 681874, 2898196; 681950,

2898201; 681940, 2898151; 681869, 2898146; 681932,
2898072; 681860, 2898028; 681849, 2897959; 681933,
2897910; 682056, 2897949; 682079, 2897944; 682048,
2897907; 681929, 2897830; 681884, 2897772; 681848,
2897627; 681875, 2897512; 681918, 2897453; 681922,
2897401; 681957, 2897369; 682044, 2897377; 682129,
2897424; 682144, 2897407; 682175, 2897408; 682202,
2897359; 682180, 2897309; 682210, 2897271; 682211,
2897242; 682172, 2897207; 682163, 2897137; 682213,
2897086; 682211, 2897053; 682077, 2897081; 682038,
2897039; 682028, 2896987; 682042, 2896942; 682108,
2896886; 682176, 2896790; 682230, 2896752; 682272,
2896743; 682280, 2896709; 682249, 2896708; 682124,
2896789; 682097, 2896786; 682059, 2896717; 682048,
2896537; 682064, 2896426; 682095, 2896365; 682141,
2896345; 682253, 2896376; 682278, 2896370; 682293,
2896314; 682246, 2896250; 682254, 2896214; 682187,
2896241; 682159, 2896236; 682142, 2896213; 682170,
2896189; 682284, 2896165; 682301, 2896141; 682162,
2896132; 682098, 2896164; 682012, 2896257; 681964,
2896265; 681941, 2896241; 681930, 2896200; 681946,
2896047; 681987, 2896048; 682031, 2896105; 682046,
2896106; 682075, 2896081; 682060, 2896032; 682098,
2896005; 682088, 2895976; 682141, 2895954; 682128,
2895937; 682083, 2895944; 682060, 2895922; 681991,
2895958; 681981, 2896007; 681943, 2896024; 681935,
2895958; 681946, 2895936; 681981, 2895932; 681984,
2895913; 682022, 2895911; 682031, 2895896; 682039,
2895832; 681988, 2895863; 681964, 2895858; 681959,
2895833; 681982, 2895804; 681980, 2895776; 682026,
2895737; 682085, 2895739; 682140, 2895716; 682206,
2895640; 682213, 2895665; 682180, 2895708; 682212,
2895720; 682307, 2895852; 682288, 2895772; 682313,
2895770; 682333, 2895698; 682288, 2895670; 682300,
2895596; 682337, 2895549; 682473, 2895464; 682460,
2895449; 682400, 2895487; 682375, 2895483; 682300,
2895550; 682270, 2895557; 682137, 2895461; 682134,
2895443; 682170, 2895420; 682121, 2895379; 682174,
2895346; 682172, 2895329; 682141, 2895324; 682139,
2895307; 682188, 2895284; 682232, 2895281; 682287,
2895308; 682344, 2895278; 682455, 2895322; 682486,
2895307; 682477, 2895287; 682398, 2895263; 682379,
2895226; 682390, 2895216; 682488, 2895227; 682510,
2895097; 682463, 2895096; 682388, 2895067; 682325,
2895073; 682294, 2895055; 682242, 2894950; 682230,
2894853; 682250, 2894831; 682286, 2894835; 682290,
2894814; 682257, 2894810; 682254, 2894794; 682297,
2894777; 682343, 2894790; 682404, 2894768; 682469,
2894773; 682514, 2894824; 682559, 2894691; 682470,
2894682; 682411, 2894624; 682349, 2894600; 682339,
2894560; 682288, 2894585; 682213, 2894577; 682125,
2894524; 682103, 2894468; 682145, 2894412; 682253,
2894358; 682371, 2894378; 682489, 2894473; 682562,
2894455; 682595, 2894329; 682576, 2894297; 682489,
2894269; 682470, 2894240; 682461, 2894177; 681328,
2894161; 681333, 2894208; 681374, 2894258; 681473,
2894316; 681624, 2894355; 681691, 2894394; 681700,
2894436; 681642, 2894494; 681649, 2894542; 681710,
2894574; 681740, 2894647; 681831, 2894707; 681822,
2894756; 681664, 2894872; 681654, 2894990; 681562,
2895123; 681512, 2895309; 681550, 2895424; 681550,
2895478; 681538, 2895512; 681476, 2895577; 681467,
2895641; 681471, 2895712; 681490, 2895757; 681634,
2895854; 681697, 2895915; 681724, 2895984; 681739,
2896089; 681655, 2896278; 681631, 2896461; 681597,
2896523; 681580, 2896603; 681556, 2896647; 681454,
2896754; 681197, 2896978; 681151, 2897250; 681014,
2897452; 681000, 2897495; 680986, 2897652; 680996,
2897663; 681045, 2897634; 681065, 2897641; 681067,
2897844; 680994, 2898096; 680952, 2898435; 680904,
2898623; 680904, 2898739; 680868, 2898954; 680896,
2899046; 680954, 2899120; 681023, 2899147; 681029,
2899199; 680980, 2899270; 680898, 2899269; 680912,
2899404; 680844, 2899610; 680878, 2899717; 680866,
2899796; 680731, 2900078; 680635, 2900334; 680565,
2900722; 680437, 2900933; 680353, 2901121; 680282,
2901383; 680217, 2901761; 680022, 2902538; 679991,
2902760; 679987, 2902988; 680068, 2903310; 680091,
2903460; 680060, 2904027; 680014, 2904325; 679906,
2904654; 679871, 2904715; 679778, 2904816; 679599,
2904914; 679560, 2905114; 679570, 2905287; 679498,
2905448; 679390, 2905612; 679239, 2905770; 679169,
2905877; 679024, 2906510; 678975, 2906632; 678795,
2906944; 678731, 2907106; 678568, 2907765; 678400,
2908369; 678248, 2908787; 677974, 2909373; 677707,
2909802; 677579, 2910076; 677531, 2910232; 677433,
2910391; 677376, 2910555; 677183, 2911256; 677139,
2911355; 676990, 2911571; 676986, 2911619; 677015,
2911639; 676954, 2911726; 676851, 2911821; 676727,
2911983; 676617, 2912025; 676571, 2912082; 676439,
2912158; 676385, 2912262; 676311, 2912325; 676262,
2912348; 676244, 2912286; 676174, 2912293; 676088,
2912353; 676073, 2912443; 676000, 2912467; 675948,
2912529; 675809, 2912645; 675672, 2912697; 675659,
2912727; 675660, 2912881; 675636, 2912886; 675624,
2912822; 675587, 2912810; 675526, 2912905; 675397,
2912950; 675380, 2912985; 675347, 2912971; 675306,
2912984; 675260, 2913064; 675216, 2913048; 675157,
2913084; 675128, 2913192; 675087, 2913181; 675039,
2913204; 674992, 2913277; 674914, 2913283; 674870,
2913339; 674720, 2913470; 674625, 2913537; 674533,
2913574; 674467, 2913632; 674412, 2913697; 674148,
2914161; 674103, 2914186; 674059, 2914300; 673973,
2914370; 673909, 2914448; 673744, 2914689; 673660,
2914843; 673507, 2915017; 673460, 2915126; 673400,
2915204; 673355, 2915313; 673331, 2915436; 673249,
2915621; 673207, 2915685; 673089, 2915799; 673067,
2916014; 673040, 2916090; 673004, 2916137; 672931,
2916170; 672897, 2916260; 672851, 2916549; 672709,
2916798; 672649, 2916937; 672610, 2917093; 672600,
2917250; 672558, 2917365; 672421, 2917586; 672344,
2917747; 672240, 2918076; 672151, 2918280; 672117,
2918345; 672046, 2918422; 672045, 2918438; 672080,
2918449; 672074, 2918490; 672050, 2918522; 672026,
2918519; 672019, 2918585; 671983, 2918656; 671872,
2918983; 671697, 2919584; 671672, 2919637; 671617,
2919686; 671583, 2919743; 671559, 2919881; 671494,
2920028; 671496, 2920121; 671438, 2920221; 671402,
2920374; 671301, 2920641; 671225, 2920907; 671166,
2921020; 671139, 2921143; 670999, 2921469; 670674,
2922383; 675583, 2922457; 675579, 2922437; 675525,
2922427; 675530, 2922399; 675625, 2922369; 675683,
2922387; 675687, 2922316; 675639, 2922323; 675626,
2922347; 675484, 2922385; 675370, 2922340; 675337,
2922256; 675325, 2922126; 675334, 2922069; 675492,
2921838; 675544, 2921783; 675572, 2921776; 675651,
2921772; 675703, 2921803; 675726, 2921854; 675732,
2921941; 675783, 2921989; 675799, 2922038; 675910,
2922008; 676024, 2922007; 676049, 2922021; 676059,
2921967; 675846, 2921972; 675798, 2921937; 675802,
2921806; 675826, 2921733; 675863, 2921676; 675958,
2921626; 676041, 2921668; 676093, 2921734; 676136,
2921833; 676221, 2921857; 676257, 2921890; 676320,
2921969; 676330, 2922028; 676323, 2922055; 676273,

2922087; 676234, 2922141; 676062, 2922153; 676037,
2922167; 675980, 2922268; 675938, 2922385; 675842,
2922459; 675897, 2922460; 675990, 2922374; 676075,
2922227; 676106, 2922206; 676277, 2922154; 676393,
2922213; 676488, 2922231; 676495, 2922208; 676422,
2922172; 676432, 2922145; 676466, 2922133; 676569,
2922172; 676776, 2922314; 676837, 2922377; 676896,
2922472; 676872, 2922412; 676880, 2922371; 676868,
2922311; 676947, 2921969; 676980, 2921957; 676854,
2921900; 676774, 2921819; 676705, 2921832; 676600,
2921746; 676516, 2921625; 676448, 2921390; 676382,
2921381; 676235, 2921286; 676086, 2921164; 676072,
2921101; 676134, 2921021; 676135, 2920978; 676166,
2920941; 676223, 2920901; 676283, 2920891; 676337,
2920907; 676378, 2920987; 676365, 2921006; 676300,
2921005; 676306, 2921100; 676395, 2921043; 676441,
2921043; 676476, 2921066; 676495, 2921163; 676515,
2921173; 676513, 2921113; 676478, 2921031; 676496,
2921004; 676489, 2920944; 676518, 2920929; 676505,
2920836; 676485, 2920807; 676456, 2920802; 676472,
2920882; 676432, 2920934; 676400, 2920951; 676373,
2920933; 676358, 2920892; 676353, 2920838; 676371,
2920814; 676484, 2920762; 676517, 2920730; 676558,
2920727; 676607, 2920760; 676680, 2920850; 676764,
2920880; 676796, 2920861; 676817, 2920812; 676891,
2920819; 676926, 2920789; 676917, 2920776; 676868,
2920788; 676820, 2920773; 676754, 2920823; 676683,
2920816; 676716, 2920812; 676737, 2920744; 676674,
2920708; 676673, 2920687; 676736, 2920690; 676795,
2920737; 676825, 2920726; 676736, 2920651; 676734,
2920598; 676711, 2920552; 676683, 2920544; 676688,
2920521; 676742, 2920532; 676755, 2920515; 676710,
2920472; 676709, 2920410; 676675, 2920456; 676653,
2920447; 676631, 2920393; 676639, 2920342; 676687,
2920335; 676769, 2920393; 676827, 2920511; 676892,
2920485; 676952, 2920514; 677001, 2920662; 677055,
2920712; 677006, 2920568; 677037, 2920547; 677051,
2920401; 677101, 2920397; 677095, 2920335; 677134,
2920308; 677170, 2920235; 677207, 2920206; 677182,
2920200; 677177, 2920169; 677147, 2920170; 677163,
2920110; 677189, 2920080; 677217, 2920075; 677250,
2920123; 677370, 2920134; 677398, 2920098; 677356,
2920100; 677363, 2920070; 677400, 2920043; 677455,
2920044; 677471, 2920027; 677432, 2919992; 677336,
2920051; 677300, 2920098; 677275, 2920102; 677238,
2920056; 677182, 2920036; 677207, 2920025; 677204,
2920014; 677149, 2919978; 677103, 2919978; 677072,
2919952; 677070, 2919896; 677040, 2919867; 677020,
2919786; 676949, 2919740; 676952, 2919712; 676967,
2919698; 676997, 2919707; 677024, 2919678; 677064,
2919712; 677084, 2919661; 677100, 2919655; 677158,
2919684; 677189, 2919737; 677197, 2919663; 677126,
2919637; 677097, 2919598; 677062, 2919613; 676996,
2919597; 676977, 2919509; 676980, 2919437; 677000,
2919391; 677085, 2919300; 677109, 2919229; 677133,
2919249; 677133, 2919303; 677154, 2919370; 677177,
2919385; 677195, 2919378; 677168, 2919334; 677151,
2919242; 677154, 2919205; 677175, 2919172; 677192,
2919173; 677216, 2919207; 677285, 2919229; 677334,
2919328; 677342, 2919411; 677356, 2919407; 677378,
2919333; 677345, 2919308; 677340, 2919286; 677356,
2919267; 677381, 2919297; 677396, 2919281; 677379,
2919231; 677347, 2919213; 677345, 2919149; 677307,
2919115; 677293, 2919185; 677273, 2919206; 677208,
2919167; 677195, 2919135; 677214, 2919030; 677288,
2918940; 677312, 2918949; 677330, 2919059; 677335,
2919018; 677351, 2919023; 677359, 2918976; 677385,
2918950; 677504, 2919023; 677525, 2919100; 677523,
2919250; 677543, 2919259; 677548, 2919140; 677562,
2919137; 677586, 2919181; 677598, 2919174; 677571,
2919078; 677573, 2919034; 677608, 2919056; 677614,
2919047; 677586, 2918925; 677537, 2918955; 677511,
2918903; 677525, 2918876; 677598, 2918887; 677621,
2918830; 677523, 2918854; 677483, 2918827; 677440,
2918826; 677408, 2918799; 677396, 2918755; 677423,
2918674; 677415, 2918591; 677447, 2918535; 677480,
2918519; 677569, 2918683; 677593, 2918697; 677571,
2918614; 677510, 2918521; 677508, 2918471; 677535,
2918462; 677587, 2918524; 677676, 2918577; 677702,
2918699; 677719, 2918650; 677770, 2918676; 677774,
2918642; 677742, 2918603; 677742, 2918561; 677715,
2918533; 677720, 2918490; 677645, 2918466; 677630,
2918442; 677661, 2918337; 677628, 2918328; 677620,
2918300; 677637, 2918282; 677755, 2918349; 677848,
2918382; 677861, 2918375; 677824, 2918326; 677891,
2918292; 677869, 2918249; 677877, 2918201; 677847,
2918198; 677844, 2918182; 677859, 2918163; 677921,
2918154; 677921, 2918133; 677887, 2918111; 677893,
2918072; 677913, 2918039; 677962, 2918037; 677943,
2917993; 677970, 2917929; 677957, 2917842; 677989,
2917790; 678030, 2917774; 678105, 2917700; 678036,
2917661; 678227, 2916859; 678259, 2916834; 678191,
2916829; 678132, 2916785; 678099, 2916709; 678110,
2916640; 678131, 2916622; 678220, 2916605; 678213,
2916564; 678107, 2916571; 678067, 2916638; 678026,
2916664; 677931, 2916663; 677843, 2916605; 677800,
2916531; 677823, 2916465; 677774, 2916430; 677767,
2916347; 677690, 2916354; 677651, 2916319; 677649,
2916268; 677697, 2916241; 677701, 2916222; 677620,
2916223; 677592, 2916133; 677638, 2916118; 677644,
2916101; 677584, 2916073; 677586, 2916031; 677608,
2916007; 677641, 2916007; 677711, 2916046; 677943,
2916356; 678191, 2916490; 678334, 2916527; 678401,
2916290; 678341, 2916239; 678304, 2916161; 678303,
2916129; 678336, 2916035; 678415, 2916015; 678345,
2915900; 678353, 2915849; 678379, 2915807; 678372,
2915767; 678398, 2915698; 678460, 2915619; 678531,
2915575; 678615, 2915565; 678585, 2915523; 678516,
2915531; 678517, 2915416; 678565, 2915417; 678586,
2915441; 678608, 2915441; 678583, 2915329; 678575,
2915316; 678520, 2915312; 678492, 2915224; 678509,
2915214; 678545, 2915245; 678573, 2915247; 678615,
2915134; 678658, 2915096; 678696, 2915102; 678767,
2915178; 678747, 2915105; 678709, 2915064; 678709,
2915037; 678642, 2915013; 678647, 2914746; 678726,
2914797; 678789, 2914810; 678726, 2914729; 678741,
2914635; 678776, 2914596; 674081, 2914679; 674037,
2914676; 674027, 2914586; 674003, 2914558; 674008,
2914515; 674035, 2914487; 674041, 2914450; 674088,
2914418; 674140, 2914411; 674234, 2914449; 674265,
2914504; 674252, 2914552; 674125, 2914662; 674081,
2914679; 678020, 2914552; 678039, 2914582; 678017,
2914613; 677995, 2914583; 678020, 2914552; 678260,
2915087; 678391, 2915168; 678447, 2915237; 678467,
2915296; 678426, 2915310; 678308, 2915255; 678048,
2915078; 678036, 2915051; 678065, 2915039; 678260,
2915087; 678115, 2915300; 678093, 2915322; 678068,
2915312; 678053, 2915244; 678068, 2915211; 678118,
2915227; 678115, 2915300; 678012, 2915454; 678390,
2915482; 678425, 2915507; 678428, 2915538; 678398,
2915567; 678316, 2915582; 678118, 2915566; 677992,
2915485; 677984, 2915461; 678012, 2915454; 678181,
2916006; 678109, 2915997; 678045, 2915950; 677945,
2915740; 677950, 2915688; 678066, 2915758; 678163,

2915793; 678240, 2915845; 678283, 2915933; 678282,
2915988; 678181, 2916006; 677555, 2915997; 677528,
2915995; 677517, 2915944; 677534, 2915894; 677567,
2915885; 677592, 2915929; 677585, 2915966; 677555,
2915997; 676880, 2916735; 676942, 2916768; 676952,
2916871; 677006, 2916865; 677020, 2916880; 677030,
2916918; 676996, 2916942; 676991, 2916972; 676909,
2916978; 676909, 2916913; 676837, 2916815; 676840,
2916761; 676880, 2916735; 677176, 2917007; 677213,
2917015; 677264, 2917054; 677272, 2917092; 677258,
2917138; 677210, 2917159; 677151, 2917157; 677108,
2917123; 677106, 2917047; 677130, 2917018; 677176,
2917007; 677327, 2917285; 677399, 2917298; 677472,
2917350; 677603, 2917359; 677628, 2917378; 677636,
2917417; 677614, 2917448; 677559, 2917478; 677525,
2917473; 677379, 2917524; 677314, 2917471; 677280,
2917413; 677286, 2917371; 677327, 2917285; 677823,
2917619; 677915, 2917629; 677934, 2917647; 677940,
2917676; 677924, 2917706; 677932, 2917744; 677896,
2917787; 677845, 2917788; 677819, 2917759; 677806,
2917665; 677742, 2917738; 677714, 2917733; 677695,
2917708; 677692, 2917675; 677742, 2917619; 677823,
2917619; 677435, 2917722; 677449, 2917826; 677425,
2917936; 677351, 2917989; 677216, 2918001; 677193,
2917908; 677228, 2917851; 677403, 2917728; 677435,
2917722; 675145, 2917940; 675128, 2918060; 674987,
2918161; 674956, 2918173; 674919, 2918165; 674857,
2918097; 674853, 2918050; 674891, 2917968; 674927,
2917810; 674977, 2917743; 675054, 2917735; 675106,
2917763; 675140, 2917829; 675145, 2917940; 674652,
2918152; 674619, 2918263; 674587, 2918313; 674473,
2918383; 674313, 2918392; 674265, 2918365; 674238,
2918325; 674235, 2918257; 674259, 2918182; 674270,
2918167; 674293, 2918181; 674310, 2918166; 674289,
2918091; 674298, 2918076; 674323, 2918082; 674330,
2918043; 674318, 2918011; 674357, 2917910; 674398,
2917884; 674443, 2918002; 674517, 2918041; 674467,
2917965; 674467, 2917919; 674445, 2917873; 674449,
2917799; 674483, 2917748; 674593, 2917751; 674635,
2917780; 674657, 2917815; 674671, 2917896; 674652,
2918152; 672391, 2918347; 672374, 2918398; 672345,
2918392; 672371, 2918338; 672391, 2918347; 674057,
2918370; 674094, 2918377; 674114, 2918403; 674117,
2918509; 674061, 2918545; 674012, 2918550; 673993,
2918537; 673985, 2918505; 673997, 2918415; 674057,
2918370; 677782, 2918281; 677775, 2918256; 677708,
2918270; 677661, 2918237; 677670, 2918202; 677711,
2918178; 677742, 2918124; 677761, 2918124; 677827,
2918244; 677821, 2918281; 677795, 2918313; 677783,
2918312; 677782, 2918281; 677813, 2918132; 677780,
2918054; 677812, 2918007; 677779, 2918001; 677745,
2918027; 677721, 2917948; 677805, 2917881; 677882,
2917862; 677915, 2917887; 677919, 2917928; 677846,
2918106; 677825, 2918137; 677813, 2918132; 677711,
2918024; 677729, 2918107; 677701, 2918118; 677690,
2918158; 677638, 2918175; 677650, 2918011; 677689,
2917970; 677711, 2918024; 672812, 2918621; 672796,
2918603; 672798, 2918562; 672812, 2918538; 672835,
2918538; 672849, 2918576; 672812, 2918621; 672499,
2918608; 672511, 2918627; 672506, 2918661; 672463,
2918696; 672452, 2918630; 672465, 2918613; 672499,
2918608; 677390, 2918871; 677387, 2918893; 677342,
2918937; 677333, 2918915; 677343, 2918881; 677361,
2918862; 677390, 2918871; 672938, 2918854; 672926,
2918897; 672896, 2918914; 672893, 2918852; 672929,
2918828; 672938, 2918854; 673514, 2918871; 673541,
2918884; 673559, 2918939; 673479, 2918953; 673472,
2918924; 673484, 2918895; 673514, 2918871; 673159,
2918948; 673162, 2919009; 673152, 2919023; 673123,
2919016; 673137, 2918949; 673159, 2918948; 673977,
2919125; 673967, 2919157; 673935, 2919157; 673917,
2919139; 673917, 2919102; 673949, 2919090; 673977,
2919125; 673649, 2919176; 673665, 2919208; 673660,
2919258; 673588, 2919240; 673619, 2919168; 673649,
2919176; 674364, 2919378; 674330, 2919373; 674320,
2919336; 674348, 2919291; 674370, 2919280; 674392,
2919304; 674399, 2919358; 674364, 2919378; 674103,
2919486; 674069, 2919531; 674049, 2919537; 674025,
2919516; 674026, 2919451; 674060, 2919387; 674103,
2919412; 674103, 2919486; 674816, 2919498; 674843,
2919519; 674846, 2919595; 674824, 2919644; 674787,
2919678; 674760, 2919647; 674757, 2919597; 674788,
2919525; 674816, 2919498; 674526, 2919651; 674523,
2919693; 674500, 2919730; 674424, 2919719; 674408,
2919704; 674466, 2919597; 674502, 2919598; 674526,
2919651; 674796, 2919758; 674794, 2919785; 674763,
2919805; 674754, 2919768; 674769, 2919739; 674796,
2919758; 676862, 2919799; 676907, 2919811; 677029,
2919953; 677074, 2920030; 677116, 2920053; 677125,
2920089; 677121, 2920220; 677105, 2920275; 677068,
2920280; 677036, 2920260; 676988, 2920273; 676983,
2920315; 676961, 2920312; 676962, 2920360; 676944,
2920375; 676906, 2920366; 676925, 2920287; 676905,
2920276; 676922, 2920201; 676846, 2920195; 676827,
2920172; 676828, 2920141; 676889, 2920034; 676950,
2920093; 676961, 2920198; 676985, 2920178; 676996,
2920107; 676976, 2920070; 676943, 2920057; 676904,
2920009; 676927, 2919940; 676899, 2919943; 676842,
2919898; 676836, 2919851; 676862, 2919799; 676843,
2919931; 676852, 2919980; 676843, 2920024; 676771,
2920052; 676779, 2920078; 676802, 2920050; 676820,
2920060; 676806, 2920167; 676766, 2920254; 676725,
2920267; 676716, 2920225; 676747, 2920193; 676717,
2920166; 676736, 2920127; 676716, 2920088; 676722,
2920040; 676817, 2919890; 676843, 2919931; 676828,
2920214; 676884, 2920255; 676829, 2920341; 676774,
2920310; 676798, 2920238; 676828, 2920214; 677019,
2920398; 676998, 2920436; 676990, 2920505; 676947,
2920457; 676873, 2920449; 676865, 2920433; 676894,
2920389; 676910, 2920423; 676946, 2920418; 676973,
2920378; 677019, 2920398; 676610, 2920596; 676588,
2920595; 676574, 2920570; 676592, 2920545; 676622,
2920538; 676628, 2920575; 676610, 2920596; 677703,
2913326; 677755, 2913348; 677766, 2913392; 677716,
2913486; 677680, 2913520; 677643, 2913528; 677624,
2913504; 677620, 2913451; 677644, 2913425; 677661,
2913364; 677703, 2913326; 678000, 2912455; 678025,
2912460; 678057, 2912498; 678070, 2912542; 678065,
2912596; 678004, 2912660; 677937, 2912665; 677913,
2912634; 677914, 2912585; 677978, 2912470; 678000,
2912455; 678401, 2910844; 678396, 2910772; 678410,
2910702; 678443, 2910668; 678497, 2910655; 678585,
2910694; 678682, 2910824; 678690, 2910902; 678651,
2910996; 678595, 2911093; 678527, 2911160; 678391,
2911178; 678318, 2911138; 678273, 2911087; 678264,
2911037; 678273, 2910985; 678318, 2910940; 678336,
2910899; 678396, 2910881; 678401, 2910844; 678202,
2910837; 678172, 2910816; 678161, 2910738; 678170,
2910707; 678197, 2910749; 678202, 2910837; 680037,
2905809; 679976, 2905779; 679862, 2905797; 679799,
2905769; 679784, 2905748; 679832, 2905755; 679901,
2905635; 679986, 2905667; 679929, 2905596; 679874,
2905559; 679867, 2905523; 679834, 2905503; 679872,
2905471; 679985, 2905470; 679949, 2905432; 679860,

2905424; 679855, 2905340; 679887, 2905296; 679978, 2905284; 680027, 2905312; 680076, 2905383; 680076, 2905412; 680040, 2905445; 680037, 2905473; 680128, 2905541; 680191, 2905628; 680193, 2905744; 680121, 2905844; 680086, 2905847; 680037, 2905809; 680595, 2905401; 680505, 2905387; 680360, 2905393; 680327, 2905356; 680316, 2905235; 680341, 2905176; 680385, 2905127; 680403, 2905034; 680418, 2905022; 680455, 2905071; 680485, 2905163; 680471, 2905298; 680481, 2905317; 680509, 2905297; 680510, 2905241; 680534, 2905175; 680571, 2905158; 680662, 2905214; 680769, 2905344; 680760, 2905366; 680702, 2905386; 680595, 2905401; 680148, 2905145; 680117, 2905143; 680104, 2905113; 680156, 2905093; 680168, 2905118; 680148, 2905145; 679822, 2905544; 679771, 2905547; 679757, 2905525; 679776, 2905507; 679822, 2905544; 679709, 2905550; 679689, 2905590; 679685, 2905550; 679709, 2905550; 679744, 2905578; 679759, 2905583; 679758, 2905600; 679741, 2905615; 679744, 2905578; 679815, 2905590; 679820, 2905609; 679792, 2905613; 679795, 2905597; 679815, 2905590; 679843, 2905596; 679864, 2905587; 679875, 2905606; 679843, 2905596; 679835, 2905634; 679857, 2905645; 679861, 2905676; 679847, 2905696; 679793, 2905708; 679793, 2905669; 679835, 2905634; 680459, 2904068; 680437, 2904057; 680448, 2903978; 680481, 2903954; 680498, 2903991; 680493, 2904051; 680459, 2904068; 680838, 2903791; 680802, 2903790; 680761, 2903755; 680759, 2903726; 680785, 2903678; 680758, 2903571; 680779, 2903520; 680848, 2903565; 680938, 2903671; 680937, 2903700; 680909, 2903741; 680838, 2903791; 681432, 2899286; 681471, 2899278; 681496, 2899317; 681452, 2899362; 681413, 2899375; 681395, 2899368; 681387, 2899341; 681432, 2899286; 681519, 2898591; 681581, 2898687; 681586, 2898730; 681543, 2898783; 681498, 2898805; 681440, 2898762; 681399, 2898675; 681434, 2898621; 681519, 2898591; 681647, 2898678; 681596, 2898651; 681581, 2898616; 681579, 2898521; 681541, 2898478; 681553, 2898447; 681592, 2898426; 681606, 2898385; 681641, 2898355; 681604, 2898333; 681627, 2898304; 681625, 2898276; 681649, 2898260; 681641, 2898236; 681655, 2898201; 681646, 2898193; 681629, 2898217; 681594, 2898205; 681583, 2898260; 681548, 2898229; 681474, 2898228; 681458, 2898201; 681489, 2898060; 681557, 2897985; 681608, 2897964; 681688, 2897981; 681710, 2898011; 681725, 2898120; 681715, 2898240; 681738, 2898266; 681743, 2898313; 681742, 2898338; 681718, 2898356; 681773, 2898497; 681766, 2898597; 681704, 2898665; 681647, 2898678; 681792, 2897999; 681817, 2897992; 681847, 2898080; 681851, 2898116; 681820, 2898142; 681793, 2898135; 681772, 2898099; 681792, 2897999; 681540, 2898317; 681574, 2898324; 681560, 2898353; 681520, 2898363; 681469, 2898414; 681499, 2898519; 681412, 2898545; 681396, 2898524; 681392, 2898474; 681437, 2898407; 681447, 2898294; 681466, 2898287; 681490, 2898302; 681542, 2898265; 681550, 2898292; 681540, 2898317; 681344, 2897652; 681390, 2897603; 681414, 2897609; 681450, 2897642; 681463, 2897694; 681455, 2897758; 681433, 2897803; 681391, 2897861; 681345, 2897878; 681305, 2897857; 681287, 2897815; 681304, 2897723; 681344, 2897652; 681777, 2896553; 681818, 2896556; 681857, 2896585; 681844, 2896663; 681872, 2896747; 682013, 2896888; 682018, 2896929; 681998, 2896959; 681906, 2897018; 681816, 2897021; 681716, 2896907; 681705, 2896784; 681727, 2896612; 681777, 2896553; 681918, 2896556; 681983, 2896617; 682017, 2896693; 682036, 2896786; 682022, 2896820; 681941, 2896774; 681882, 2896714; 681870, 2896666; 681873, 2896586; 681918, 2896556; 682042, 2896270; 682088, 2896234; 682121, 2896235; 682118, 2896331; 682097, 2896346; 682053, 2896345; 682039, 2896325; 682042, 2896270; 682035, 2895491; 682058, 2895483; 682093, 2895544; 682198, 2895577; 682209, 2895597; 682119, 2895664; 682052, 2895667; 681986, 2895644; 681964, 2895602; 681965, 2895560; 682023, 2895521; 682035, 2895491; 682111, 2894916; 682189, 2894963; 682223, 2895018; 682220, 2895040; 682188, 2895043; 682149, 2895000; 682106, 2894990; 682097, 2894933; 682111, 2894916; 681940, 2894696; 681996, 2894687; 681991, 2894763; 681947, 2894758; 681940, 2894696; 682306, 2894703; 682302, 2894684; 682259, 2894690; 682249, 2894674; 682237, 2894638; 682251, 2894619; 682376, 2894660; 682449, 2894721; 682296, 2894729; 682289, 2894719; Thence returning to 682306, 2894703.

(ii) Unit TX–3, Subunit B, Willacy County, Texas. Coordinates are in UTM Zone 14N, North American Datum 1983 (meters E, meters N):

674863, 2928580; 674898, 2928593; 674974, 2928549; 674982, 2928523; 674968, 2928499; 674923, 2928491; 674854, 2928442; 674813, 2928432; 674767, 2928449; 674707, 2928497; 674730, 2928585; 674706, 2928653; 674713, 2928698; 674841, 2928600; Thence returning to 674863, 2928580.

674182, 2930854; 674238, 2930763; 674263, 2930766; 674234, 2930696; 674191, 2930660; 674175, 2930662; 674162, 2930705; 674187, 2930793; 674180, 2930859; Thence returning to 674182, 2930854.

674146, 2930966; 674146, 2930955; 674141, 2930965; Thence returning to 674146, 2930966.

673605, 2933059; 673625, 2933052; 673631, 2933030; 673621, 2933022; Thence returning to 673605, 2933059.

672719, 2935154; 672772, 2935019; 672723, 2935055; 672694, 2935004; 672646, 2935079; 672652, 2935133; 672681, 2935108; Thence returning to 672719, 2935154.

672639, 2935445; 672653, 2935425; 672580, 2935471; 672593, 2935510; Thence returning to 672639, 2935445.

671473, 2938015; 671498, 2938008; 671524, 2938035; 671560, 2938032; 671635, 2938013; 671657, 2937975; 671623, 2937966; 671617, 2937928; 671596, 2937991; 671540, 2937980; 671552, 2937938; 671525, 2937925; 671593, 2937890; 671575, 2937859; 671553, 2937855; 671520, 2937865; 671505, 2937918; 671476, 2937898; 671448, 2937904; 671403, 2937991; 671418, 2938062; 671438, 2938060; Thence returning to 671473, 2938015.

671754, 2938202; 671772, 2938118; 671766, 2938079; 671791, 2938053; 671802, 2938004; 671768, 2937987; 671763, 2937950; 671794, 2937911; 671787, 2937819; 671705, 2937894; 671719, 2937955; 671655, 2938036; 671618, 2938063; 671586, 2938044; 671549, 2938081; 671521, 2938084; 671514, 2938128; 671459, 2938116; 671543, 2938162; 671547, 2938194; 671583, 2938203; 671677, 2938272; 671731, 2938336; 671752, 2938318; 671754, 2938202; 671656, 2938087; 671717, 2938054; 671738, 2938092; 671655, 2938113; Thence returning to 671656, 2938087.

663458, 2938608; 663397, 2938598; 663367, 2938569; 663357, 2938599; 663423, 2938637; Thence returning to 663458, 2938608.

669112, 2938701; 669101, 2938699; 669087, 2938727; 669020, 2938958; 668990, 2939018; 669017, 2939020; 669074, 2938881; Thence returning to 669112, 2938701.

671897, 2938877; 671827, 2938745; 671750, 2938687; 671701, 2938564; 671683, 2938558; 671658, 2938519; 671683, 2938514; 671731, 2938533; 671724, 2938482; 671708, 2938494; 671669, 2938456; 671639, 2938472; 671611, 2938458; 671613, 2938507; 671648, 2938592; 671617, 2938625; 671845, 2938838; 671848, 2938862; 671828, 2938868; 671842, 2938927; 671831, 2939009; 671789, 2939053; 671853, 2939060; 671871, 2939046; 671901, 2938921; Thence returning to 671897, 2938877.

673605, 2933059; 673585, 2933022; 673504, 2932999; 673304, 2932785; 673270, 2932678; 673280, 2932657; 673307, 2932659; 673306, 2932625; 673273, 2932602; 673270, 2932570; 673299, 2932551; 673364, 2932603; 673417, 2932588; 673396, 2932540; 673345, 2932537; 673309, 2932493; 673359, 2932386; 673417, 2932326; 673616, 2932313; 673665, 2932279; 673761, 2932297; 673868, 2932348; 673908, 2932343; 673831, 2932283; 673813, 2932282; 673790, 2932261; 673762, 2932245; 673747, 2932206; 673698, 2932164; 673715, 2932121; 673696, 2932107; 673712, 2932081; 673618, 2932085; 673560, 2932032; 673579, 2931955; 673682, 2931925; 673677, 2931901; 673617, 2931882; 673604, 2931864; 673608, 2931746; 673733, 2931616; 673758, 2931573; 673720, 2931569; 673642, 2931618; 673528, 2931592; 673477, 2931620; 673443, 2931621; 673417, 2931588; 673421, 2931542; 673573, 2931353; 673638, 2931328; 673718, 2931361; 673771, 2931500; 673825, 2931544; 673833, 2931509; 673812, 2931445; 673879, 2931317; 673945, 2931243; 673962, 2931246; 673966, 2931298; 673988, 2931314; 674067, 2931175; 674078, 2931154; 674086, 2931136; 674089, 2931134; 674097, 2931110; 674057, 2931106; 674034, 2931170; 674000, 2931197; 673982, 2931189; 673975, 2931151; 674016, 2931056; 674007, 2931024; 673978, 2931086; 673952, 2931094; 673927, 2931134; 673910, 2931126; 673886, 2931030; 673955, 2930962; 673969, 2930929; 673957, 2930904; 673898, 2930953; 673817, 2930974; 673796, 2930998; 673866, 2931068; 673868, 2931134; 673846, 2931175; 673801, 2931176; 673801, 2931108; 673767, 2931086; 673763, 2931061; 673717, 2931090; 673695, 2931081; 673692, 2931030; 673747, 2930983; 673749, 2930904; 673801, 2930870; 673837, 2930814; 673825, 2930789; 673773, 2930818; 673793, 2930751; 673782, 2930705; 673842, 2930644; 673881, 2930673; 673915, 2930635; 673950, 2930627; 673965, 2930562; 673921, 2930522; 673933, 2930450; 674007, 2930417; 674038, 2930346; 674048, 2930257; 674249, 2930072; 674285, 2930056; 674350, 2930093; 674526, 2930100; 674521, 2930081; 674440, 2930048; 674475, 2929972; 674499, 2929958; 674486, 2929929; 674533, 2929885; 674526, 2929855; 674394, 2929802; 674294, 2929718; 674317, 2929631; 674310, 2929577; 674330, 2929539; 674282, 2929481; 674279, 2929431; 674290, 2929410; 674406, 2929456; 674492, 2929465; 674578, 2929580; 674645, 2929609; 674652, 2929596; 674634, 2929572; 674613, 2929539; 674610, 2929494; 674626, 2929466; 674664, 2929458; 674654, 2929445; 674628, 2929450; 674633, 2929418; 674587, 2929461; 674550, 2929466; 674565, 2929390; 674499, 2929362; 674452, 2929300; 674397, 2929279; 674384, 2929257; 674395, 2929137; 674432, 2929122; 674470, 2929236; 674504, 2929269; 674544, 2929284; 674621, 2929255; 674612, 2929219; 674713, 2929207; 674719, 2929190; 674701, 2929181; 674588, 2929187; 674546, 2929225; 674523, 2929222; 674520, 2929199; 674570, 2929127; 674533, 2929085; 674524, 2929045; 674578, 2928952; 674651, 2928913; 674729, 2928930; 674730, 2928906; 674711, 2928876; 674729, 2928796; 674718, 2928841; 674684, 2928880; 674575, 2928912; 674524, 2928974; 674445, 2929000; 674434, 2929033; 674349, 2929068; 674276, 2929045; 674136, 2929060; 674074, 2929042; 674012, 2928927; 673893, 2928848; 673861, 2928801; 673878, 2928732; 673842, 2928637; 673864, 2928587; 673952, 2928536; 674094, 2928500; 674203, 2928519; 674290, 2928485; 674324, 2928513; 674370, 2928511; 674404, 2928534; 674464, 2928521; 674494, 2928487; 674539, 2928467; 674605, 2928385; 674536, 2928407; 674468, 2928388; 674380, 2928390; 674198, 2928458; 674029, 2928450; 673982, 2928421; 673956, 2928380; 674045, 2928254; 674042, 2928214; 674016, 2928222; 673897, 2928323; 673879, 2928309; 673884, 2928286; 673974, 2928139; 674078, 2928072; 674074, 2928050; 674037, 2928050; 674039, 2927968; 674079, 2927938; 674138, 2927928; 674178, 2927934; 674181, 2928009; 674216, 2928031; 674308, 2927958; 674335, 2927977; 674394, 2927975; 674481, 2927948; 674571, 2927946; 674600, 2927917; 674636, 2927912; 674644, 2927934; 674583, 2927994; 674580, 2928015; 674705, 2927981; 674788, 2928007; 674821, 2928046; 674880, 2928195; 674922, 2928246; 675028, 2928226; 675019, 2928168; 674974, 2928168; 674950, 2928131; 674917, 2928123; 674859, 2928075; 674838, 2928021; 674847, 2927998; 674944, 2928001; 675030, 2928069; 675183, 2928126; 675057, 2928014; 675049, 2927971; 675098, 2927938; 675003, 2927865; 674992, 2927848; 674997, 2927796; 674927, 2927767; 674888, 2927694; 674808, 2927653; 674747, 2927655; 674641, 2927604; 674632, 2927585; 674705, 2927548; 674728, 2927547; 674757, 2927572; 674800, 2927551; 674835, 2927575; 674896, 2927577; 675014, 2927626; 675111, 2927641; 675107, 2927626; 675033, 2927599; 675026, 2927552; 675053, 2927514; 675030, 2927475; 675107, 2927457; 675063, 2927431; 675082, 2927391; 675173, 2927377; 675202, 2927357; 675106, 2927351; 675002, 2927420; 674934, 2927435; 674803, 2927424; 674744, 2927398; 674746, 2927373; 674809, 2927309; 674812, 2927256; 674914, 2927185; 675019, 2927174; 675099, 2927186; 675243, 2927263; 675292, 2927248; 675421, 2927292; 675401, 2927267; 675355, 2927252; 675388, 2927214; 675425, 2927210; 675367, 2927175; 675382, 2927124; 675345, 2927070; 675299, 2927042; 675246, 2927034; 675204, 2926986; 675035, 2926886; 674525, 2926758; 674482, 2926764; 674444, 2926804; 674463, 2926864; 674617, 2926853; 674637, 2926873; 674507, 2926930; 674571, 2926937; 674594, 2927000; 674616, 2926979; 674719, 2926984; 674727, 2927082; 674782, 2927109; 674807, 2927146; 674754, 2927297; 674720, 2927335; 674692, 2927340; 674635, 2927291; 674662, 2927261; 674714, 2927247; 674700, 2927199; 674609, 2927170; 674581, 2927190; 674438, 2927090; 674211, 2926871; 674116, 2926755; 674099, 2926701; 674109, 2926638; 674149, 2926596; 674270, 2926581; 674597, 2926646; 674610, 2926627; 674646, 2926635; 674894, 2926764; 675217, 2926891; 675456, 2927023; 675477, 2927015; 675461, 2926946; 675503, 2926936; 675518, 2926903; 675532, 2926909; 675550, 2926901; 675545, 2926842; 675420, 2926836; 675376, 2926801; 675363,

2926770; 675368, 2926717; 675414, 2926669; 675463,
2926645; 675503, 2926648; 675535, 2926605; 675535,
2926541; 675520, 2926542; 675495, 2926506; 675487,
2926431; 675509, 2926386; 675514, 2926299; 675491,
2926295; 675442, 2926334; 675404, 2926396; 675415,
2926428; 675408, 2926483; 675395, 2926494; 675386,
2926460; 675372, 2926459; 675352, 2926538; 675268,
2926609; 675277, 2926678; 675328, 2926668; 675339,
2926678; 675334, 2926768; 675137, 2926699; 675123,
2926659; 675069, 2926609; 675044, 2926523; 675105,
2926464; 675097, 2926402; 675152, 2926293; 675173,
2926203; 675167, 2926177; 675143, 2926183; 675114,
2926259; 675081, 2926274; 675067, 2926309; 675011,
2926347; 674980, 2926350; 674944, 2926326; 674952,
2926283; 675047, 2926213; 675047, 2926182; 674999,
2926177; 674949, 2926242; 674901, 2926249; 674872,
2926231; 674906, 2926200; 674900, 2926176; 674854,
2926200; 674827, 2926198; 674792, 2926170; 674785,
2926146; 674683, 2926102; 674637, 2926049; 674584,
2926062; 674562, 2926021; 674582, 2925991; 674541,
2925971; 674523, 2925923; 674627, 2925819; 674725,
2925803; 674866, 2925706; 675011, 2925704; 675048,
2925688; 675057, 2925660; 675139, 2925677; 675152,
2925611; 675119, 2925602; 675070, 2925622; 675052,
2925560; 675007, 2925588; 675043, 2925504; 675037,
2925470; 675006, 2925460; 674979, 2925506; 674968,
2925569; 674921, 2925574; 674867, 2925661; 674722,
2925717; 674679, 2925719; 674666, 2925670; 674733,
2925665; 674758, 2925639; 674739, 2925626; 674630,
2925633; 674612, 2925607; 674619, 2925557; 674684,
2925537; 674754, 2925569; 674809, 2925560; 674876,
2925576; 674900, 2925484; 674996, 2925394; 675042,
2925290; 675218, 2925128; 675281, 2925103; 675308,
2925105; 675338, 2925143; 675415, 2925167; 675557,
2925258; 675652, 2925365; 675711, 2925485; 675761,
2925547; 675805, 2925555; 675897, 2925539; 676002,
2925571; 676013, 2925565; 676011, 2925515; 675977,
2925456; 675847, 2925331; 675841, 2925228; 675864,
2925190; 675848, 2925133; 675882, 2925117; 675870,
2925080; 675888, 2925042; 675735, 2925033; 675705,
2925009; 675698, 2924980; 675727, 2924943; 675713,
2924892; 675721, 2924869; 675815, 2924848; 675865,
2924777; 675851, 2924760; 675818, 2924776; 675825,
2924713; 675842, 2924695; 675879, 2924691; 675916,
2924593; 675857, 2924544; 675845, 2924508; 675899,
2924500; 675938, 2924521; 675992, 2924517; 676032,
2924557; 676069, 2924555; 676118, 2924615; 676145,
2924599; 676154, 2924572; 676171, 2924561; 676155,
2924493; 676165, 2924363; 676189, 2924309; 676115,
2924259; 676078, 2924258; 676054, 2924290; 676067,
2924378; 676033, 2924458; 675992, 2924474; 675948,
2924459; 675942, 2924412; 676001, 2924353; 676008,
2924328; 675949, 2924336; 675924, 2924264; 675848,
2924306; 675785, 2924288; 675768, 2924261; 675777,
2924215; 675845, 2924107; 675745, 2924087; 675715,
2924055; 675726, 2924037; 675787, 2924033; 675843,
2924007; 675888, 2923919; 675964, 2923835; 675964,
2923815; 675928, 2923811; 675878, 2923882; 675854,
2923888; 675783, 2923856; 675705, 2923847; 675676,
2923816; 675691, 2923771; 675770, 2923727; 675773,
2923679; 675839, 2923649; 675857, 2923620; 675824,
2923582; 675771, 2923623; 675697, 2923614; 675667,
2923537; 675696, 2923525; 675724, 2923573; 675751,
2923584; 675777, 2923537; 675852, 2923538; 675883,
2923498; 675965, 2923473; 675939, 2923441; 675965,
2923392; 676001, 2923361; 675954, 2923325; 675934,
2923285; 675892, 2923262; 675884, 2923236; 675922,
2923190; 675943, 2923190; 675968, 2923114; 675962,
2923102; 675936, 2923104; 675936, 2923087; 675951,
2923054; 676001, 2923014; 675947, 2922997; 675940,
2922978; 675965, 2922902; 675993, 2922887; 675993,
2922861; 675903, 2922860; 675893, 2922834; 675914,
2922828; 675918, 2922808; 675970, 2922808; 675999,
2922727; 675975, 2922722; 675938, 2922760; 675885,
2922776; 675857, 2922828; 675827, 2922849; 675749,
2922850; 675587, 2922934; 675511, 2922933; 675424,
2922977; 675377, 2922946; 675387, 2922916; 675426,
2922914; 675435, 2922933; 675481, 2922928; 675550,
2922900; 675565, 2922872; 675397, 2922871; 675242,
2922963; 675127, 2922950; 675009, 2922979; 674966,
2922964; 674981, 2922927; 675055, 2922878; 675225,
2922844; 675306, 2922855; 675349, 2922835; 675473,
2922818; 675541, 2922780; 675625, 2922848; 675644,
2922811; 675616, 2922763; 675740, 2922729; 675723,
2922780; 675685, 2922809; 675692, 2922828; 675723,
2922826; 675764, 2922778; 675804, 2922770; 675843,
2922702; 675845, 2922634; 675772, 2922620; 675772,
2922576; 675833, 2922494; 675897, 2922460; 675842,
2922459; 675799, 2922511; 675735, 2922544; 675721,
2922537; 675722, 2922520; 675751, 2922476; 675698,
2922459; 675646, 2922533; 675617, 2922548; 675633,
2922473; 675580, 2922490; 675583, 2922457; 670674,
2922383; 670499, 2922927; 670441, 2923229; 670342,
2923589; 670250, 2923851; 670118, 2924365; 669980,
2924797; 669886, 2925022; 669734, 2925199; 669450,
2925611; 669154, 2925969; 668970, 2926128; 668810,
2926192; 668578, 2926384; 668366, 2926713; 667971,
2927255; 667821, 2927489; 667671, 2927676; 667594,
2927801; 667340, 2928315; 667108, 2928935; 666973,
2929408; 666887, 2929673; 666746, 2930025; 666482,
2930893; 666237, 2931520; 666185, 2931706; 666155,
2931887; 666094, 2932032; 666030, 2932248; 665748,
2932685; 665584, 2933032; 665462, 2933165; 665367,
2933308; 665084, 2933904; 664781, 2934778; 664589,
2935830; 664551, 2936146; 664560, 2936739; 664641,
2937161; 664656, 2937318; 664753, 2937646; 664754,
2937757; 664726, 2937854; 664691, 2937905; 664619,
2937933; 664531, 2937862; 664497, 2937855; 664387,
2937928; 664328, 2938007; 664304, 2938018; 664191,
2937966; 664134, 2938028; 664097, 2937946; 664051,
2937953; 664026, 2937991; 664025, 2938103; 664010,
2938134; 663985, 2938166; 663923, 2938190; 663883,
2938229; 663823, 2938344; 663809, 2938425; 663887,
2938608; 663865, 2938653; 663817, 2938660; 663776,
2938637; 663730, 2938486; 663739, 2938256; 663703,
2938002; 663754, 2937830; 663738, 2937792; 663700,
2937797; 663648, 2937856; 663621, 2937952; 663572,
2938002; 663562, 2938102; 663518, 2938148; 663496,
2938210; 663549, 2938233; 663527, 2938256; 663483,
2938249; 663460, 2938311; 663558, 2938290; 663583,
2938301; 663658, 2938263; 663644, 2938109; 663630,
2938131; 663622, 2938227; 663606, 2938223; 663602,
2938084; 663618, 2938060; 663646, 2938065; 663695,
2938237; 663700, 2938372; 663667, 2938566; 663603,
2938658; 663576, 2938635; 663630, 2938583; 663621,
2938550; 663506, 2938587; 663466, 2938658; 663416,
2938663; 663343, 2938634; 663322, 2938691; 663735,
2938721; 663808, 2938707; 664358, 2938763; 665030,
2938809; 665086, 2938788; 665098, 2938768; 665106,
2938623; 665027, 2938755; 664819, 2938765; 664789,
2938750; 664744, 2938690; 664627, 2938690; 664574,
2938665; 664501, 2938665; 664447, 2938587; 664432,
2938499; 664522, 2938342; 664534, 2938343; 664534,
2938360; 664499, 2938434; 664573, 2938434; 664598,

2938399; 664660, 2938381; 664664, 2938325; 664688,
2938305; 664718, 2938307; 664950, 2938409; 664976,
2938461; 665001, 2938436; 665063, 2938438; 665106,
2938609; 665116, 2938495; 665102, 2938389; 665154,
2938307; 665162, 2938327; 665137, 2938396; 665138,
2938436; 665211, 2938513; 665215, 2938613; 665237,
2938691; 665307, 2938759; 665346, 2938768; 665283,
2938684; 665318, 2938668; 665325, 2938625; 665365,
2938545; 665461, 2938422; 665581, 2938387; 665655,
2938397; 665703, 2938590; 665701, 2938670; 665646,
2938759; 665532, 2938819; 665618, 2938803; 665732,
2938808; 665703, 2938745; 665735, 2938661; 665737,
2938593; 665810, 2938534; 665810, 2938497; 665830,
2938469; 665877, 2938457; 665907, 2938419; 665968,
2938418; 666006, 2938434; 666028, 2938633; 666047,
2938551; 666053, 2938386; 666068, 2938368; 666132,
2938468; 666089, 2938626; 666081, 2938728; 666106,
2938790; 666136, 2938808; 666148, 2938809; 666129,
2938742; 666134, 2938638; 666157, 2938620; 666214,
2938613; 666271, 2938548; 666360, 2938504; 666562,
2938451; 666678, 2938446; 666751, 2938501; 666793,
2938615; 666948, 2938478; 667080, 2938432; 667167,
2938443; 667227, 2938480; 667286, 2938485; 667325,
2938509; 667402, 2938484; 667550, 2938477; 667619,
2938452; 667673, 2938498; 667731, 2938520; 667960,
2938492; 668026, 2938498; 668077, 2938519; 668127,
2938572; 668198, 2938712; 668318, 2938572; 668454,
2938575; 668489, 2938640; 668520, 2938659; 668528,
2938734; 668564, 2938785; 668593, 2938796; 668603,
2938827; 668632, 2938738; 668674, 2938704; 668711,
2938634; 668786, 2938570; 668912, 2938497; 669030,
2938472; 669095, 2938505; 669126, 2938560; 669181,
2938518; 669246, 2938499; 669344, 2938521; 669408,
2938565; 669478, 2938643; 669498, 2938707; 669477,
2938762; 669465, 2938969; 669485, 2938999; 669461,
2939024; 669517, 2939033; 669535, 2938937; 669577,
2938885; 669577, 2938805; 669539, 2938859; 669521,
2938857; 669560, 2938618; 669505, 2938572; 669509,
2938523; 669451, 2938504; 669435, 2938469; 669499,
2938487; 669538, 2938476; 669559, 2938513; 669607,
2938484; 669635, 2938507; 669694, 2938502; 669724,
2938472; 669640, 2938463; 669588, 2938377; 669569,
2938376; 669534, 2938410; 669519, 2938353; 669564,
2938355; 669567, 2938343; 669529, 2938317; 669453,
2938335; 669436, 2938380; 669395, 2938369; 669399,
2938428; 669351, 2938428; 669327, 2938480; 669306,
2938455; 669278, 2938452; 669139, 2938471; 669114,
2938407; 669076, 2938430; 668953, 2938447; 668921,
2938446; 668900, 2938426; 668979, 2938327; 669025,
2938226; 669136, 2938175; 669320, 2938016; 669434,
2938032; 669470, 2937979; 669503, 2937965; 669543,
2938000; 669538, 2938030; 669441, 2938105; 669355,
2938249; 669333, 2938261; 669291, 2938240; 669262,
2938249; 669273, 2938282; 669301, 2938298; 669355,
2938286; 669475, 2938149; 669564, 2938073; 669612,
2938061; 669654, 2938103; 669676, 2938102; 669765,
2938011; 669844, 2937990; 669910, 2938011; 669926,
2938110; 670075, 2938050; 670191, 2938047; 670244,
2938090; 670223, 2938114; 670160, 2938116; 670162,
2938138; 670188, 2938150; 670244, 2938138; 670334,
2938058; 670403, 2938067; 670393, 2938008; 670472,
2937943; 670509, 2937975; 670490, 2938036; 670579,
2938066; 670587, 2938120; 670620, 2938141; 670676,
2938149; 670767, 2938112; 670830, 2938067; 670866,
2938065; 670875, 2938080; 670858, 2938104; 670932,
2938126; 670990, 2938106; 670985, 2938088; 670930,
2938073; 670951, 2938024; 670940, 2937997; 670917,
2938018; 670788, 2938007; 670813, 2937978; 670885,
2937966; 670869, 2937919; 670832, 2937929; 670825,
2937951; 670776, 2937940; 670758, 2937990; 670707,
2937954; 670685, 2937967; 670681, 2937991; 670758,
2938021; 670783, 2938040; 670778, 2938050; 670673,
2938087; 670621, 2938072; 670601, 2938042; 670604,
2937998; 670554, 2937981; 670477, 2937868; 670492,
2937823; 670466, 2937775; 670464, 2937720; 670491,
2937664; 670470, 2937621; 670531, 2937606; 670591,
2937655; 670688, 2937685; 670757, 2937728; 670813,
2937724; 670920, 2937800; 670971, 2937878; 671028,
2937886; 671028, 2937903; 670969, 2937919; 670970,
2937961; 671013, 2937988; 671038, 2937975; 671081,
2937993; 671121, 2938047; 671103, 2938089; 671149,
2938114; 671146, 2938137; 671216, 2938180; 671247,
2938143; 671267, 2938140; 671281, 2938098; 671321,
2938055; 671360, 2938036; 671356, 2937989; 671295,
2938025; 671202, 2938005; 671199, 2938024; 671217,
2938048; 671269, 2938061; 671215, 2938107; 671193,
2938059; 671167, 2938044; 671150, 2937994; 671182,
2937986; 671183, 2937957; 671146, 2937960; 671142,
2937933; 671073, 2937923; 671063, 2937910; 671070,
2937888; 671136, 2937898; 671156, 2937885; 671098,
2937858; 671041, 2937854; 671037, 2937837; 671089,
2937810; 671139, 2937840; 671221, 2937826; 671238,
2937841; 671231, 2937887; 671269, 2937900; 671287,
2937851; 671280, 2937827; 671297, 2937780; 671318,
2937762; 671271, 2937719; 671281, 2937671; 671220,
2937637; 671141, 2937550; 671119, 2937550; 671070,
2937593; 670890, 2937619; 670844, 2937589; 670767,
2937602; 670762, 2937572; 670805, 2937552; 670817,
2937531; 670759, 2937472; 670742, 2937427; 670749,
2937392; 670772, 2937370; 670918, 2937342; 671001,
2937351; 671097, 2937443; 671089, 2937474; 671065,
2937448; 671025, 2937444; 671060, 2937501; 671169,
2937506; 671206, 2937551; 671359, 2937653; 671472,
2937667; 671485, 2937684; 671483, 2937726; 671510,
2937698; 671539, 2937700; 671533, 2937757; 671549,
2937776; 671505, 2937788; 671499, 2937829; 671574,
2937806; 671654, 2937855; 671686, 2937835; 671688,
2937814; 671638, 2937791; 671646, 2937730; 671586,
2937727; 671568, 2937697; 671582, 2937677; 671651,
2937676; 671621, 2937626; 671628, 2937594; 671546,
2937584; 671475, 2937539; 671417, 2937537; 671326,
2937489; 671270, 2937493; 671258, 2937476; 671262,
2937433; 671210, 2937399; 671158, 2937336; 671152,
2937243; 671177, 2937215; 671217, 2937209; 671264,
2937174; 671277, 2937137; 671159, 2937158; 671096,
2937201; 670994, 2937205; 670977, 2937136; 671009,
2937088; 670977, 2937098; 670951, 2937085; 670957,
2937023; 670899, 2936943; 670958, 2936878; 671018,
2936877; 671112, 2936976; 671246, 2937015; 671324,
2937083; 671342, 2937135; 671513, 2937254; 671579,
2937380; 671684, 2937474; 671712, 2937521; 671716,
2937603; 671734, 2937661; 671731, 2937681; 671705,
2937702; 671721, 2937723; 671751, 2937732; 671788,
2937718; 671820, 2937563; 671858, 2937527; 671979,
2937531; 672037, 2937566; 672221, 2937610; 672225,
2937605; 672135, 2937489; 671957, 2937443; 671739,
2937232; 671688, 2937219; 671639, 2937182; 671607,
2937119; 671608, 2937051; 671640, 2936978; 671706,
2936970; 671867, 2937077; 671885, 2937157; 671926,
2937202; 672011, 2937257; 672067, 2937256; 672084,
2937216; 672003, 2937138; 672079, 2937130; 672088,
2937114; 671952, 2937078; 671920, 2937006; 671931,
2936945; 671965, 2936946; 671972, 2936990; 671989,
2937004; 672007, 2936998; 672024, 2936944; 672074,

2936973; 672094, 2936965; 672100, 2936943; 672072,
2936902; 672130, 2936877; 672202, 2936872; 672186,
2936846; 672192, 2936814; 672147, 2936790; 672138,
2936755; 672174, 2936750; 672191, 2936717; 672236,
2936690; 672365, 2936640; 672505, 2936678; 672533,
2936667; 672495, 2936639; 672297, 2936570; 672193,
2936457; 672171, 2936399; 672174, 2936334; 672149,
2936304; 672166, 2936275; 672092, 2936183; 672066,
2936112; 672071, 2936088; 672098, 2936058; 672201,
2936068; 672251, 2936047; 672347, 2936077; 672406,
2936073; 672436, 2936094; 672466, 2936060; 672521,
2936035; 672450, 2935983; 672421, 2935918; 672379,
2935869; 672387, 2935857; 672428, 2935863; 672469,
2935819; 672411, 2935757; 672358, 2935752; 672342,
2935713; 672392, 2935701; 672421, 2935710; 672486,
2935768; 672484, 2935804; 672575, 2935581; 672525,
2935560; 672391, 2935609; 672324, 2935575; 672316,
2935539; 672257, 2935556; 672110, 2935494; 672121,
2935480; 672191, 2935470; 672215, 2935435; 672392,
2935416; 672419, 2935387; 672408, 2935364; 672417,
2935302; 672317, 2935402; 672298, 2935391; 672376,
2935261; 672467, 2935169; 672528, 2935132; 672509,
2935102; 672449, 2935092; 672446, 2934967; 672490,
2934930; 672554, 2934916; 672565, 2934892; 672553,
2934881; 672472, 2934907; 672336, 2935033; 672332,
2935050; 672369, 2935058; 672412, 2935114; 672351,
2935236; 672282, 2935242; 672312, 2935274; 672263,
2935322; 672240, 2935371; 672164, 2935409; 672161,
2935392; 672214, 2935352; 672229, 2935314; 672208,
2935310; 672171, 2935339; 672138, 2935300; 672108,
2935299; 672102, 2935314; 672132, 2935346; 672103,
2935364; 672066, 2935427; 672034, 2935437; 671999,
2935406; 671974, 2935405; 671926, 2935463; 671877,
2935445; 671921, 2935399; 671920, 2935372; 671855,
2935388; 671851, 2935310; 671819, 2935323; 671787,
2935291; 671740, 2935306; 671736, 2935260; 671752,
2935245; 671905, 2935274; 671968, 2935253; 671991,
2935214; 672026, 2935196; 672027, 2935179; 671978,
2935187; 671933, 2935225; 671910, 2935219; 671911,
2935184; 671989, 2935108; 672062, 2935089; 672075,
2935062; 671992, 2935076; 671926, 2935040; 671572,
2935063; 671540, 2935049; 671536, 2935014; 671563,
2934983; 671632, 2934946; 671900, 2934890; 672161,
2934783; 672186, 2934727; 672233, 2934690; 672243,
2934646; 672275, 2934632; 672281, 2934589; 672310,
2934568; 672307, 2934551; 672282, 2934545; 672294,
2934499; 672376, 2934436; 672442, 2934417; 672519,
2934444; 672537, 2934486; 672530, 2934554; 672490,
2934581; 672464, 2934551; 672441, 2934549; 672429,
2934584; 672452, 2934620; 672408, 2934646; 672391,
2934633; 672388, 2934599; 672405, 2934531; 672383,
2934513; 672345, 2934528; 672337, 2934564; 672348,
2934606; 672335, 2934645; 672369, 2934672; 672371,
2934699; 672341, 2934752; 672283, 2934730; 672286,
2934783; 672303, 2934792; 672378, 2934775; 672414,
2934793; 672565, 2934815; 672629, 2934793; 672752,
2934785; 672821, 2934908; 672854, 2934870; 672907,
2934846; 672962, 2934880; 672986, 2934889; 673006,
2934906; 673028, 2934915; 673009, 2934874; 673029,
2934837; 672969, 2934819; 672921, 2934762; 672921,
2934662; 672943, 2934612; 672972, 2934592; 673016,
2934597; 673095, 2934649; 673116, 2934640; 673116,
2934608; 673087, 2934524; 673053, 2934490; 672931,
2934235; 672925, 2934155; 672949, 2934089; 672996,
2934061; 672977, 2933993; 672939, 2933993; 672953,
2933950; 673016, 2933901; 673100, 2933883; 673128,
2933846; 673054, 2933669; 672986, 2933674; 672972,
2933648; 673036, 2933591; 673111, 2933576; 673131,
2933576; 673167, 2933629; 673169, 2933543; 673200,
2933539; 673251, 2933484; 673249, 2933416; 673217,
2933429; 673132, 2933353; 673137, 2933299; 673177,
2933265; 673257, 2933258; 673251, 2933230; 673276,
2933210; 673366, 2933194; 673373, 2933211; 673446,
2933214; 673484, 2933201; 673530, 2933181; 673607,
2933207; 673648, 2933199; 673649, 2933146; 673628,
2933129; 673591, 2933130; 673558, 2933097; 673605,
2933059; 673460, 2933179; 673410, 2933186; 673336,
2933161; 673167, 2933192; 673061, 2933186; 672988,
2933162; 672887, 2933185; 672851, 2933178; 672777,
2933138; 672648, 2933000; 672707, 2932993; 672938,
2933048; 673123, 2933067; 673439, 2933152; 673460,
2933179; 672357, 2933108; 672416, 2933147; 672418,
2933177; 672447, 2933204; 672442, 2933222; 672333,
2933249; 672309, 2933242; 672284, 2933126; 672306,
2933101; 672357, 2933108; 672651, 2933240; 672622,
2933199; 672637, 2933145; 672699, 2933132; 672765,
2933197; 672737, 2933236; 672694, 2933249; 672651,
2933240; 672924, 2933270; 672981, 2933329; 673012,
2933316; 673035, 2933325; 673055, 2933399; 673054,
2933423; 673013, 2933456; 673025, 2933520; 672993,
2933580; 672934, 2933568; 672893, 2933475; 672777,
2933485; 672752, 2933442; 672753, 2933395; 672783,
2933354; 672875, 2933282; 672924, 2933270; 672522,
2933404; 672380, 2933425; 672367, 2933350; 672374,
2933335; 672397, 2933333; 672519, 2933368; 672539,
2933395; 672522, 2933404; 672324, 2933493; 672324,
2933508; 672245, 2933535; 672215, 2933588; 672183,
2933610; 672170, 2933615; 672151, 2933593; 672155,
2933531; 672179, 2933505; 672324, 2933493; 672277,
2933545; 672354, 2933544; 672355, 2933502; 672438,
2933502; 672460, 2933517; 672368, 2933620; 672314,
2933658; 672277, 2933644; 672255, 2933659; 672229,
2933643; 672230, 2933612; 672277, 2933545; 672547,
2933665; 672544, 2933641; 672598, 2933635; 672620,
2933653; 672611, 2933682; 672547, 2933665; 672761,
2933655; 672729, 2933584; 672729, 2933554; 672747,
2933533; 672777, 2933531; 672804, 2933543; 672841,
2933595; 672841, 2933648; 672801, 2933687; 672775,
2933678; 672761, 2933655; 672843, 2933684; 672873,
2933660; 672890, 2933605; 672911, 2933602; 672947,
2933661; 672896, 2933737; 672862, 2933755; 672820,
2933732; 672843, 2933684; 672501, 2933711; 672590,
2933716; 672651, 2933745; 672754, 2933718; 672795,
2933817; 672738, 2933899; 672735, 2933950; 672694,
2933938; 672637, 2933871; 672608, 2933880; 672619,
2933917; 672542, 2933948; 672476, 2933936; 672382,
2933889; 672392, 2933835; 672469, 2933793; 672443,
2933724; 672467, 2933708; 672501, 2933711; 672387,
2933810; 672351, 2933820; 672341, 2933784; 672303,
2933767; 672234, 2933807; 672211, 2933785; 672208,
2933760; 672255, 2933724; 672360, 2933725; 672393,
2933758; 672387, 2933810; 672936, 2933848; 672891,
2933838; 672890, 2933776; 672905, 2933759; 672987,
2933743; 673010, 2933724; 673049, 2933730; 673053,
2933747; 673028, 2933792; 673076, 2933830; 673076,
2933866; 673025, 2933868; 672992, 2933789; 672971,
2933881; 672924, 2933910; 672936, 2933848; 672589,
2933572; 672472, 2933618; 672439, 2933614; 672499,
2933527; 672619, 2933509; 672633, 2933549; 672589,
2933572; 672650, 2933956; 672709, 2933975; 672724,
2934013; 672689, 2934020; 672643, 2934001; 672625,
2933971; 672650, 2933956; 672922, 2934495; 672749,
2934525; 672658, 2934504; 672641, 2934454; 672590,
2934390; 672627, 2934350; 672626, 2934330; 672609,

2934314; 672552, 2934319; 672557, 2934280; 672669,
2934262; 672691, 2934304; 672759, 2934251; 672688,
2934247; 672674, 2934238; 672683, 2934209; 672785,
2934153; 672836, 2934147; 672963, 2934409; 672961,
2934466; 672922, 2934495; 672710, 2934576; 672722,
2934605; 672770, 2934603; 672796, 2934620; 672801,
2934670; 672788, 2934691; 672740, 2934698; 672680,
2934643; 672634, 2934737; 672580, 2934771; 672483,
2934748; 672440, 2934713; 672450, 2934675; 672505,
2934667; 672521, 2934627; 672561, 2934617; 672548,
2934582; 672564, 2934566; 672646, 2934546; 672693,
2934552; 672710, 2934576; 671879, 2934700; 671827,
2934739; 671771, 2934757; 671769, 2934707; 671819,
2934708; 671826, 2934671; 671797, 2934663; 671773,
2934607; 671754, 2934605; 671705, 2934638; 671690,
2934629; 671693, 2934609; 671743, 2934567; 671824,
2934557; 671896, 2934654; 671879, 2934700; 672098,
2934715; 672141, 2934717; 672141, 2934736; 672062,
2934748; 672034, 2934796; 671998, 2934798; 672001,
2934732; 672098, 2934715; 672427, 2935152; 672434,
2935167; 672414, 2935183; 672410, 2935168; 672427,
2935152; 671723, 2935573; 671807, 2935591; 671863,
2935580; 672068, 2935683; 672075, 2935704; 672047,
2935748; 672080, 2935819; 672073, 2935870; 672017,
2935914; 671935, 2935922; 671839, 2935899; 671761,
2935858; 671688, 2935780; 671654, 2935689; 671659,
2935597; 671682, 2935571; 671723, 2935573; 671416,
2935841; 671456, 2935864; 671548, 2935854; 671560,
2935896; 671546, 2935931; 671525, 2935955; 671491,
2935949; 671461, 2935998; 671445, 2936001; 671437,
2935920; 671413, 2935906; 671345, 2935924; 671332,
2935907; 671358, 2935841; 671416, 2935841; 671678,
2935982; 671704, 2935988; 671711, 2936025; 671662,
2936059; 671605, 2936083; 671543, 2936066; 671532,
2936049; 671569, 2936042; 671600, 2936002; 671678,
2935982; 671933, 2936073; 672019, 2936092; 672064,
2936216; 672066, 2936298; 672045, 2936322; 671998,
2936335; 671899, 2936335; 671855, 2936389; 671877,
2936400; 671941, 2936361; 671996, 2936369; 672071,
2936475; 672139, 2936476; 672171, 2936496; 672274,
2936603; 672271, 2936642; 672085, 2936713; 672051,
2936696; 672029, 2936662; 671983, 2936652; 671935,
2936578; 671907, 2936590; 671915, 2936676; 671803,
2936577; 671713, 2936648; 671681, 2936715; 671584,
2936700; 671545, 2936712; 671517, 2936697; 671464,
2936636; 671462, 2936594; 671477, 2936571; 671612,
2936513; 671669, 2936557; 671696, 2936565; 671721,
2936552; 671730, 2936491; 671714, 2936362; 671807,
2936276; 671830, 2936235; 671838, 2936180; 671874,
2936158; 671933, 2936073; 671507, 2936178; 671529,
2936192; 671588, 2936182; 671594, 2936199; 671491,
2936273; 671355, 2936335; 671328, 2936331; 671365,
2936291; 671354, 2936274; 671262, 2936305; 671096,
2936304; 671083, 2936319; 671082, 2936372; 671055,
2936360; 671041, 2936289; 671050, 2936252; 671086,
2936216; 671171, 2936189; 671218, 2936126; 671271,
2936115; 671311, 2936147; 671347, 2936115; 671352,
2936136; 671302, 2936210; 671318, 2936230; 671367,
2936182; 671420, 2936185; 671457, 2936100; 671489,
2936083; 671503, 2936098; 671495, 2936158; 671507,
2936178; 671142, 2936330; 671263, 2936335; 671269,
2936348; 671264, 2936369; 671236, 2936389; 671229,
2936429; 671138, 2936459; 671122, 2936443; 671123,
2936409; 671167, 2936364; 671133, 2936348; 671142,
2936330; 671366, 2936374; 671429, 2936386; 671439,
2936413; 671471, 2936427; 671489, 2936422; 671475,
2936390; 671487, 2936378; 671575, 2936388; 671592,
2936419; 671591, 2936457; 671562, 2936508; 671451,
2936561; 671433, 2936638; 671449, 2936680; 671444,
2936704; 671337, 2936752; 671350, 2936817; 671300,
2936854; 671257, 2936824; 671265, 2936776; 671297,
2936745; 671309, 2936671; 671378, 2936630; 671391,
2936592; 671371, 2936573; 671282, 2936590; 671273,
2936573; 671298, 2936538; 671275, 2936529; 671222,
2936547; 671203, 2936603; 671147, 2936522; 671172,
2936490; 671366, 2936374; 670928, 2936625; 671217,
2936735; 671149, 2936749; 671007, 2936735; 670907,
2936639; 670913, 2936623; 670928, 2936625; 671778,
2936721; 671798, 2936625; 671816, 2936624; 671863,
2936665; 671848, 2936767; 671830, 2936788; 671795,
2936772; 671778, 2936721; 671893, 2935990; 671909,
2936007; 671867, 2936058; 671822, 2936050; 671893,
2935990; 672318, 2935788; 672349, 2935807; 672343,
2935838; 672308, 2935823; 672318, 2935788; 672144,
2935672; 672194, 2935704; 672194, 2935729; 672133,
2935694; 672144, 2935672; 671826, 2937445; 671766,
2937430; 671609, 2937327; 671582, 2937266; 671585,
2937207; 671605, 2937204; 671766, 2937310; 671877,
2937409; 671871, 2937428; 671826, 2937445; 671787,
2937518; 671761, 2937511; 671759, 2937493; 671852,
2937488; 671787, 2937518; 669646, 2936904; 669641,
2936932; 669687, 2936968; 669743, 2936913; 669723,
2936973; 669674, 2937030; 669659, 2936997; 669639,
2937005; 669611, 2936985; 669615, 2936915; 669646,
2936904; 669762, 2936967; 669779, 2937034; 669770,
2937087; 669748, 2937101; 669727, 2937078; 669687,
2937121; 669681, 2937098; 669705, 2937043; 669737,
2937017; 669762, 2936967; 669843, 2937117; 669825,
2937077; 669830, 2937041; 669847, 2937045; 669858,
2937094; 669883, 2937056; 669909, 2937069; 669874,
2937134; 669843, 2937117; 669460, 2937207; 669459,
2937253; 669528, 2937219; 669590, 2937242; 669598,
2937275; 669536, 2937356; 669516, 2937353; 669532,
2937311; 669515, 2937286; 669487, 2937327; 669470,
2937317; 669453, 2937336; 669425, 2937338; 669412,
2937306; 669370, 2937355; 669378, 2937263; 669436,
2937193; 669460, 2937207; 671097, 2937743; 671036,
2937734; 671004, 2937687; 671068, 2937675; 671096,
2937695; 671160, 2937671; 671164, 2937692; 671097,
2937743; 670294, 2937707; 670348, 2937721; 670412,
2937766; 670363, 2937772; 670342, 2937790; 670310,
2937781; 670246, 2937808; 670241, 2937796; 670269,
2937762; 670268, 2937731; 670176, 2937713; 670232,
2937676; 670256, 2937675; 670294, 2937707; 670192,
2937808; 670110, 2937852; 670060, 2937839; 670012,
2937846; 669992, 2937830; 670024, 2937800; 670067,
2937797; 670107, 2937749; 670192, 2937808; 669325,
2937835; 669331, 2937856; 669318, 2937867; 669210,
2937939; 669212, 2937968; 669263, 2937981; 669254,
2938007; 669183, 2938012; 669157, 2938040; 669125,
2938043; 669078, 2938079; 669028, 2938067; 668922,
2938132; 668860, 2938106; 668880, 2938061; 668933,
2938018; 669059, 2938003; 669130, 2937985; 669159,
2937962; 669149, 2937935; 669077, 2937932; 669078,
2937915; 669121, 2937894; 669176, 2937902; 669325,
2937835; 669076, 2938097; 669107, 2938109; 669106,
2938141; 669083, 2938163; 669038, 2938141; 669076,
2938097; 666043, 2938123; 666005, 2938398; 665988,
2938334; 666000, 2938190; 666019, 2938124; 666043,
2938123; 665902, 2938357; 665884, 2938295; 665892,
2938262; 665928, 2938293; 665902, 2938357; 664223,
2938295; 664242, 2938297; 664290, 2938374; 664395,
2938421; 664321, 2938634; 664286, 2938615; 664246,
2938654; 664188, 2938639; 664147, 2938654; 664099,

2938633; 664001, 2938530; 663969, 2938476; 663964,
2938435; 664012, 2938371; 664023, 2938388; 663991,
2938458; 664011, 2938460; 664134, 2938303; 664223,
2938295; 669889, 2937892; 669920, 2937911; 669884,
2937945; 669847, 2937938; 669852, 2937917; 669889,
2937892; 666239, 2938399; 666152, 2938521; 666170,
2938419; 666222, 2938375; 666246, 2938378; 666239,
2938399; 665325, 2938543; 665313, 2938539; 665316,
2938500; 665337, 2938487; 665325, 2938543; 672626,
2932964; 672576, 2932939; 672519, 2932887; 672513,
2932866; 672541, 2932858; 672635, 2932916; 672644,
2932957; 672626, 2932964; 672815, 2932413; 672885,
2932427; 673123, 2932585; 673167, 2932674; 673167,
2932722; 673050, 2932677; 672928, 2932555; 672816,
2932491; 672798, 2932461; 672815, 2932413; 673111,
2932394; 673085, 2932391; 673035, 2932339; 673050,
2932302; 673120, 2932305; 673182, 2932241; 673244,
2932222; 673320, 2932258; 673330, 2932364; 673289,
2932390; 673207, 2932401; 673167, 2932328; 673139,
2932399; 673111, 2932394; 673575, 2931125; 673609,
2931120; 673615, 2931173; 673572, 2931295; 673528,
2931313; 673524, 2931194; 673575, 2931125; 673967,
2930178; 673967, 2930158; 673906, 2930106; 673916,
2930035; 673956, 2929997; 674049, 2929955; 674091,
2929953; 674136, 2929978; 674150, 2930071; 674172,
2930104; 674108, 2930192; 673999, 2930218; 673956,
2930208; 673967, 2930178; 673758, 2930158; 673654,
2930170; 673556, 2930150; 673356, 2930058; 673294,
2930011; 673251, 2929956; 673258, 2929838; 673305,
2929701; 673383, 2929609; 673469, 2929547; 673495,
2929477; 673566, 2929413; 673611, 2929430; 673638,
2929478; 673586, 2929711; 673634, 2929866; 673692,
2929951; 673750, 2930002; 673838, 2930027; 673874,
2930062; 673868, 2930102; 673839, 2930137; 673758,
2930158; 674409, 2927515; 674453, 2927519; 674537,
2927558; 674567, 2927583; 674562, 2927608; 674546,
2927622; 674503, 2927620; 674399, 2927580; 674386,
2927544; 674409, 2927515; 674815, 2925502; 674789,
2925481; 674669, 2925489; 674636, 2925422; 674679,
2925395; 674806, 2925404; 674856, 2925501; 674831,
2925515; 674815, 2925502; 674503, 2925415; 674361,
2925387; 674334, 2925352; 674376, 2925307; 674477,
2925330; 674525, 2925360; 674523, 2925397; 674503,
2925415; 674781, 2924844; 674950, 2924832; 675008,
2924798; 675045, 2924812; 675086, 2924876; 675036,
2924933; 675036, 2924968; 675056, 2925019; 675124,
2925112; 675121, 2925136; 675081, 2925156; 674963,
2925167; 674946, 2925186; 674935, 2925266; 674899,
2925267; 674866, 2925246; 674770, 2925149; 674688,
2925024; 674652, 2924941; 674686, 2924868; 674781,
2924844; 675407, 2925021; 675330, 2924987; 675315,
2924939; 675337, 2924927; 675532, 2924948; 675524,
2924929; 675453, 2924910; 675444, 2924878; 675489,
2924828; 675572, 2924834; 675589, 2924890; 675566,
2924938; 675747, 2925099; 675791, 2925211; 675783,
2925223; 675743, 2925214; 675689, 2925168; 675407,
2925021; 675346, 2924875; 675312, 2924871; 675283,
2924824; 675207, 2924829; 675202, 2924802; 675211,
2924788; 675271, 2924776; 675340, 2924813; 675415,
2924818; 675399, 2924872; 675346, 2924875; 675591,
2924703; 675585, 2924663; 675440, 2924688; 675307,
2924667; 675132, 2924693; 675071, 2924663; 675104,
2924613; 675251, 2924549; 675430, 2924501; 675443,
2924508; 675445, 2924557; 675473, 2924569; 675516,
2924547; 675549, 2924549; 675617, 2924500; 675624,
2924443; 675583, 2924407; 675497, 2924459; 675454,
2924430; 675402, 2924481; 675348, 2924483; 675380,
2924427; 675375, 2924378; 675430, 2924341; 675481,
2924268; 675525, 2924282; 675545, 2924319; 675580,
2924316; 675616, 2924369; 675723, 2924325; 675777,
2924323; 675885, 2924391; 675898, 2924414; 675884,
2924452; 675858, 2924474; 675751, 2924510; 675734,
2924532; 675684, 2924625; 675665, 2924708; 675603,
2924751; 675582, 2924740; 675591, 2924703; 675804,
2924545; 675824, 2924547; 675888, 2924600; 675887,
2924621; 675815, 2924682; 675741, 2924689; 675720,
2924653; 675719, 2924622; 675772, 2924557; 675804,
2924545; 675285, 2924431; 675271, 2924438; 675254,
2924413; 675275, 2924372; 675268, 2924328; 675280,
2924306; 675301, 2924314; 675338, 2924263; 675344,
2924291; 675324, 2924320; 675336, 2924349; 675320,
2924404; 675285, 2924431; 674256, 2924257; 674182,
2924306; 674117, 2924327; 673883, 2924326; 673813,
2924279; 673762, 2924219; 673700, 2924055; 673717,
2923983; 673766, 2923880; 673850, 2923817; 673900,
2923705; 673920, 2923710; 673940, 2923744; 673967,
2923705; 674105, 2923643; 674136, 2923595; 674151,
2923459; 674091, 2923395; 674064, 2923310; 674046,
2923308; 674018, 2923334; 674011, 2923268; 673997,
2923283; 673990, 2923356; 673969, 2923381; 673949,
2923502; 674008, 2923582; 673958, 2923624; 673910,
2923637; 673872, 2923543; 673875, 2923405; 673912,
2923232; 673991, 2923102; 674013, 2923114; 674001,
2923184; 674031, 2923149; 674001, 2923012; 674043,
2922899; 674083, 2922834; 674118, 2922809; 674205,
2922774; 674333, 2922759; 674364, 2922763; 674421,
2922805; 674511, 2922951; 674561, 2923173; 674548,
2923451; 674508, 2923674; 674429, 2923904; 674417,
2923983; 674380, 2924077; 674256, 2924257; 675563,
2924234; 675424, 2924217; 675383, 2924193; 675370,
2924160; 675333, 2924181; 675271, 2924156; 675181,
2924151; 675174, 2924117; 675248, 2924065; 675258,
2924029; 675155, 2924065; 675142, 2924033; 675187,
2923999; 675091, 2923986; 675087, 2923968; 675161,
2923913; 675272, 2923906; 675326, 2923935; 675294,
2923992; 675299, 2924009; 675315, 2924008; 675353,
2923975; 675343, 2923901; 675385, 2923883; 675398,
2923935; 675421, 2923958; 675410, 2924014; 675439,
2924046; 675413, 2924088; 675437, 2924097; 675505,
2924060; 675532, 2924074; 675527, 2924094; 675484,
2924126; 675487, 2924143; 675570, 2924156; 675616,
2924146; 675692, 2924165; 675738, 2924127; 675757,
2924134; 675760, 2924167; 675744, 2924182; 675563,
2924234; 675653, 2923987; 675603, 2923976; 675640,
2923897; 675662, 2923943; 675749, 2923891; 675795,
2923895; 675784, 2923926; 675747, 2923959; 675653,
2923987; 675318, 2923877; 675214, 2923861; 675231,
2923845; 675333, 2923842; 675337, 2923864; 675318,
2923877; 675418, 2923844; 675356, 2923828; 675340,
2923805; 675373, 2923780; 675525, 2923793; 675509,
2923841; 675418, 2923844; 675201, 2923817; 675151,
2923861; 675128, 2923857; 675119, 2923827; 675172,
2923781; 675135, 2923747; 675112, 2923749; 675095,
2923771; 675100, 2923808; 675086, 2923831; 675051,
2923794; 674971, 2923779; 674905, 2923704; 674842,
2923671; 674826, 2923612; 674886, 2923540; 674966,
2923518; 674985, 2923533; 674973, 2923555; 674983,
2923588; 674934, 2923591; 674920, 2923617; 674948,
2923639; 674992, 2923640; 675054, 2923563; 675042,
2923528; 675067, 2923500; 675097, 2923483; 675134,
2923495; 675201, 2923477; 675225, 2923487; 675227,
2923515; 675152, 2923570; 675126, 2923564; 675127,
2923617; 675171, 2923637; 675172, 2923651; 675139,
2923674; 675101, 2923630; 675081, 2923631; 675059,

2923647; 675073, 2923690; 675187, 2923707; 675248, 2923676; 675256, 2923690; 675224, 2923724; 675308, 2923679; 675573, 2923684; 675640, 2923642; 675674, 2923647; 675609, 2923751; 675504, 2923731; 675448, 2923747; 675301, 2923746; 675246, 2923800; 675201, 2923817; 675487, 2923643; 675260, 2923638; 675203, 2923615; 675194, 2923572; 675212, 2923547; 675429, 2923575; 675572, 2923527; 675632, 2923553; 675650, 2923583; 675646, 2923608; 675621, 2923629; 675487, 2923643; 675597, 2923495; 675430, 2923447; 675322, 2923490; 675177, 2923447; 674979, 2923476; 674894, 2923470; 674952, 2923417; 675212, 2923332; 675240, 2923338; 675202, 2923396; 675331, 2923404; 675429, 2923372; 675535, 2923373; 675581, 2923354; 675815, 2923333; 675894, 2923356; 675919, 2923391; 675915, 2923412; 675877, 2923423; 675783, 2923409; 675670, 2923436; 675707, 2923454; 675823, 2923433; 675817, 2923474; 675770, 2923505; 675634, 2923513; 675597, 2923495; 675037, 2923329; 674970, 2923340; 674937, 2923396; 674896, 2923426; 674824, 2923441; 674765, 2923428; 674766, 2923396; 674784, 2923373; 674903, 2923328; 674935, 2923302; 675122, 2923249; 675217, 2923255; 675275, 2923214; 675316, 2923151; 675309, 2923132; 675338, 2923108; 675347, 2923131; 675336, 2923169; 675356, 2923198; 675379, 2923172; 675400, 2923207; 675422, 2923212; 675487, 2923178; 675544, 2923173; 675617, 2923213; 675516, 2923291; 675439, 2923310; 675318, 2923326; 675229, 2923303; 675037, 2923329; 675573, 2923125; 675593, 2923098; 675671, 2923115; 675659, 2923139; 675610, 2923147; 675573, 2923125; 675028, 2923240; 674859, 2923287; 674809, 2923281; 674791, 2923263; 674831, 2923210; 674963, 2923145; 675096, 2923125; 675258, 2923126; 675261, 2923142; 675194, 2923201; 675028, 2923240; 675224, 2923086; 675155, 2923081; 675149, 2923064; 675200, 2923016; 675300, 2922961; 675352, 2922961; 675356, 2923008; 675334, 2923022; 675311, 2922989; 675260, 2923012; 675241, 2923031; 675249, 2923050; 675293, 2923034; 675316, 2923041; 675275, 2923073; 675224, 2923086; 675645, 2922991; 675755, 2923015; 675597, 2923023; 675608, 2923002; 675645, 2922991; 675434, 2922785; 675369, 2922781; 675330, 2922760; 675448, 2922712; 675503, 2922644; 675480, 2922706; 675489, 2922759; 675472, 2922778; 675434, 2922785; 675264, 2922693; 675235, 2922690; 675212, 2922667; 675185, 2922737; 675166, 2922738; 675171, 2922683; 675195, 2922655; 675313, 2922623; 675315, 2922646; 675264, 2922693; 674082, 2923534; 674093, 2923497; 674081, 2923488; 674043, 2923515; 674010, 2923427; 674015, 2923406; 674054, 2923434; 674085, 2923434; 674125, 2923472; 674115, 2923584; 674095, 2923612; 674079, 2923602; 674072, 2923569; 674082, 2923534; 674000, 2923514; 673990, 2923522; 673972, 2923499; 673975, 2923464; 674000, 2923514; 675091, 2924329; 675113, 2924332; 675115, 2924365; 675091, 2924424; 675050, 2924467; 675039, 2924444; 675049, 2924378; 675091, 2924329; 675184, 2924465; 675204, 2924463; 675204, 2924489; 675147, 2924537; 675116, 2924545; 675090, 2924524; 675107, 2924497; 675184, 2924465; 675152, 2924358; 675156, 2924291; 675224, 2924281; 675238, 2924309; 675217, 2924353; 675182, 2924383; 675194, 2924408; 675124, 2924431; 675113, 2924416; 675152, 2924358; 675313, 2922529; 675365, 2922521; 675398, 2922544; 675479, 2922520; 675452, 2922555; 675408, 2922579; 675367, 2922585; 675330, 2922561; 675290, 2922594; 675264, 2922584; 675313, 2922529; 675263, 2926837; 675252, 2926859; 675241, 2926853; 675245, 2926822; 675263, 2926837; 675321, 2926860; 675415, 2926892; 675426, 2926919; 675394, 2926931; 675310, 2926897; 675300, 2926878; Thence returning to 675321, 2926860.

670292, 2939096; 670453, 2939096; 670388, 2939036; 670368, 2938988; 670383, 2938890; 670446, 2938757; 670451, 2938689; 670490, 2938666; 670458, 2938644; 670462, 2938623; 670473, 2938608; 670545, 2938634; 670571, 2938624; 670494, 2938581; 670503, 2938558; 670536, 2938551; 670574, 2938499; 670596, 2938499; 670638, 2938536; 670673, 2938522; 670718, 2938532; 670782, 2938502; 670751, 2938475; 670757, 2938466; 670838, 2938477; 670868, 2938497; 670951, 2938475; 670961, 2938447; 670913, 2938449; 670877, 2938428; 670723, 2938424; 670684, 2938411; 670658, 2938372; 670587, 2938382; 670579, 2938455; 670562, 2938473; 670517, 2938483; 670491, 2938459; 670437, 2938450; 670419, 2938461; 670423, 2938479; 670453, 2938503; 670457, 2938526; 670421, 2938549; 670399, 2938527; 670341, 2938579; 670354, 2938596; 670431, 2938611; 670377, 2938811; 670320, 2938767; 670318, 2938793; 670294, 2938789; 670276, 2938826; 670260, 2938831; 670249, 2938749; 670208, 2938704; 670191, 2938715; 670177, 2938703; 670175, 2938672; 670201, 2938648; 670171, 2938641; 670171, 2938623; 670264, 2938618; 670265, 2938602; 670231, 2938580; 670238, 2938553; 670340, 2938535; 670306, 2938511; 670305, 2938471; 670250, 2938451; 670329, 2938410; 670342, 2938377; 670310, 2938343; 670321, 2938326; 670347, 2938335; 670362, 2938276; 670289, 2938281; 670287, 2938322; 670231, 2938363; 670174, 2938354; 670157, 2938322; 670124, 2938341; 670078, 2938319; 670085, 2938344; 670138, 2938390; 670043, 2938437; 670031, 2938391; 669984, 2938351; 670032, 2938302; 670028, 2938280; 669975, 2938290; 669946, 2938328; 669909, 2938323; 669890, 2938301; 669856, 2938317; 669830, 2938271; 669801, 2938273; 669732, 2938207; 669712, 2938245; 669744, 2938277; 669767, 2938278; 669773, 2938309; 669812, 2938316; 669815, 2938334; 669757, 2938352; 669752, 2938402; 669785, 2938421; 669787, 2938437; 669770, 2938469; 669768, 2938530; 669721, 2938565; 669717, 2938596; 669742, 2938669; 669752, 2938679; 669789, 2938656; 669866, 2938667; 669953, 2938610; 670118, 2938641; 670267, 2938981; 670258, 2939060; 670232, 2939093; 670292, 2939096; 670298, 2938959; 670266, 2938944; 670266, 2938896; 670308, 2938922; 670298, 2938959; 669978, 2938525; 669996, 2938506; 670061, 2938522; 670118, 2938512; 670129, 2938496; 670101, 2938478; 670105, 2938453; 670177, 2938421; 670227, 2938451; 670178, 2938485; 670181, 2938502; 670275, 2938515; 670176, 2938554; 670018, 2938572; 669987, 2938560; 669978, 2938525; 669923, 2938488; 669910, 2938522; 669826, 2938516; 669815, 2938500; 669841, 2938432; 669951, 2938390; 669961, 2938415; Thence returning to 669923, 2938488.

671655, 2939193; 671708, 2939112; 671753, 2939073; 671727, 2939041; 671707, 2939065; 671674, 2939069; 671600, 2939146; 671544, 2939134; 671398, 2939183; 671522, 2939177; 671643, 2939211; Thence returning to 671655, 2939193.

(3) Subunit TX–3C: North Padre Island—Laguna Madre side: 20,597 hectares (50,897 acres) in Kenedy and Willacy Counties, Texas.

(i) Unit TX–3, Subunit C, Kenedy County, Texas. Coordinates are in UTM Zone 14N,

North American Datum 1983 (meters E, meters N):

660914, 2947345; 660934, 2947241; 660920, 2947191; 660895, 2947165; 660772, 2947115; 660622, 2947094; 660587, 2947103; 660593, 2947133; 660741, 2947150; 660798, 2947189; 660819, 2947229; 660807, 2947283; 660773, 2947304; 660789, 2947339; Thence returning to 660914, 2947345.

660051, 2949154; 660103, 2949103; 660106, 2949060; 660078, 2949027; 659924, 2948973; 659877, 2948976; 659862, 2948996; 659865, 2949061; 659943, 2949148; 660002, 2949170; 660051, 2949154; 659957, 2949071; 659982, 2949083; 659967, 2949125; 659937, 2949107; Thence returning to 659957, 2949071.

659652, 2949142; 659607, 2949254; 659659, 2949276; 659742, 2949271; 659769, 2949218; 659768, 2949190; Thence returning to 659652, 2949142.

660301, 2949538; 660304, 2949471; 660019, 2949291; 659955, 2949340; 659933, 2949382; 659935, 2949490; 659970, 2949553; 659990, 2949479; 660009, 2949455; 660038, 2949449; 660080, 2949493; 660078, 2949521; 660043, 2949555; 660061, 2949560; 660083, 2949599; 660120, 2949593; 660142, 2949503; 660177, 2949480; 660210, 2949479; 660231, 2949529; 660232, 2949568; 660198, 2949614; 660246, 2949628; 660272, 2949618; Thence returning to 660301, 2949538.

656609, 2958744; 656633, 2958611; 656677, 2958721; 656706, 2958761; 656710, 2958746; 656652, 2958558; 656617, 2958506; 656550, 2958469; 656507, 2958490; 656450, 2958437; 656242, 2958394; 656160, 2958619; 656247, 2958542; 656278, 2958553; 656295, 2958622; 656290, 2958683; 656272, 2958728; 656236, 2958734; 656255, 2958820; 656307, 2958889; 656483, 2958989; 656506, 2959047; 656475, 2959277; 656334, 2959842; 656322, 2959969; 656379, 2959910; 656417, 2959755; 656504, 2959529; 656668, 2958951; 656592, 2958788; Thence returning to 656609, 2958744.

659878, 2964500; 659901, 2964501; 659936, 2964352; 659858, 2964408; 659790, 2964426; 659781, 2964445; 659788, 2964474; 659826, 2964514; 659861, 2964517; Thence returning to 659878, 2964500.

659647, 2965594; 659583, 2965611; 659559, 2965654; 659623, 2965655; Thence returning to 659647, 2965594.

652509, 2965602; 652511, 2965589; 652465, 2965601; 652500, 2965613; Thence returning to 652509, 2965602.

652343, 2965960; 652461, 2965920; 652553, 2965834; 652601, 2965742; 652614, 2965560; 652556, 2965575; 652569, 2965695; 652520, 2965734; 652509, 2965792; 652458, 2965844; 652440, 2965847; 652430, 2965827; 652481, 2965764; 652478, 2965747; 652452, 2965753; 652350, 2965857; 652306, 2965863; 652255, 2965842; 652207, 2965794; 652197, 2965763; 652207, 2965717; 652192, 2965677; 652100, 2965703; 652131, 2965787; 652106, 2965932; 652133, 2965949; Thence returning to 652343, 2965960.

656908, 2967435; 656905, 2967423; 656889, 2967433; 656891, 2967455; 656930, 2967563; 656943, 2967563; 656953, 2967536; Thence returning to 656908, 2967435.

655691, 2967939; 655653, 2967993; 655663, 2968033; 655711, 2967969; Thence returning to 655691, 2967939.

655662, 2968288; 655652, 2968212; 655615, 2968189; 655592, 2968091; 655551, 2968094; 655577, 2968220; 655571, 2968278; 655616, 2968281; 655639, 2968299; Thence returning to 655662, 2968288.

652426, 2968918; 652397, 2968620; 652376, 2968527; 652374, 2968421; 652350, 2968320; 652385, 2968199; 652353, 2968143; 652289, 2968178; 652267, 2968298; 652313, 2968791; 652335, 2968893; 652363, 2968886; Thence returning to 652426, 2968918.

652691, 2970473; 652580, 2970463; 652553, 2970435; 652547, 2970287; 652653, 2970224; 652621, 2970186; 652514, 2970123; 652502, 2970042; 652551, 2969930; 652502, 2969845; 652616, 2969737; 652623, 2969713; 652533, 2969703; 652494, 2969591; 652492, 2969431; 652464, 2969374; 652452, 2969295; 652419, 2969232; 652444, 2969173; 652430, 2968980; 652392, 2969038; 652396, 2969251; 652425, 2969507; 652415, 2969537; 652388, 2969547; 652395, 2969675; 652410, 2969698; 652418, 2969786; 652414, 2969824; 652391, 2969852; 652391, 2969891; 652424, 2969919; 652447, 2970200; 652425, 2970283; 652456, 2970519; 652489, 2970566; 652521, 2970750; 652522, 2970771; 652496, 2970787; 652505, 2970820; 652616, 2970735; 652596, 2970719; 652580, 2970667; 652576, 2970573; 652615, 2970519; 652702, 2970501; Thence returning to 652691, 2970473.

652808, 2973503; 652775, 2973493; 652796, 2973411; 652787, 2973299; 652771, 2973276; 652727, 2973274; 652746, 2973235; 652747, 2973191; 652790, 2973173; 652775, 2973127; 652802, 2973093; 652775, 2973064; 652732, 2973062; 652719, 2973045; 652737, 2972959; 652740, 2972774; 652712, 2972690; 652709, 2972615; 652732, 2972527; 652694, 2972416; 652717, 2972315; 652687, 2972301; 652673, 2972254; 652639, 2972280; 652629, 2972222; 652643, 2972186; 652703, 2972160; 652743, 2972103; 652743, 2972084; 652710, 2972034; 652626, 2972017; 652628, 2971964; 652665, 2971931; 652668, 2971896; 652650, 2971833; 652619, 2971860; 652609, 2971842; 652636, 2971746; 652699, 2971698; 652676, 2971668; 652697, 2971651; 652666, 2971629; 652647, 2971580; 652643, 2971489; 652662, 2971435; 652625, 2971320; 652624, 2971248; 652633, 2971234; 652758, 2971208; 652670, 2971193; 652596, 2971199; 652590, 2971182; 652620, 2971144; 652585, 2971050; 652568, 2971040; 652555, 2971064; 652553, 2971159; 652532, 2971145; 652522, 2971070; 652535, 2971004; 652610, 2970949; 652599, 2970897; 652633, 2970798; 652617, 2970796; 652582, 2970807; 652546, 2970858; 652506, 2970962; 652493, 2971056; 652709, 2973646; 652745, 2973552; Thence returning to 652808, 2973503.

652819, 2973816; 652805, 2973798; 652758, 2973798; 652745, 2973677; 652709, 2973667; 652741, 2973944; 652815, 2973951; 652829, 2973939; Thence returning to 652819, 2973816.

652879, 2974857; 652822, 2974867; 652850, 2975178; 652896, 2975144; 652930, 2975066; 652926, 2974967; Thence returning to 652879, 2974857.

652917, 2975240; 652860, 2975260; 652905, 2975605; 652939, 2975563; 652946, 2975528; 652941, 2975458; 652905, 2975386; 652928, 2975257; Thence returning to 652917, 2975240.

652980, 2975864; 652950, 2975874; 652917, 2975931; 652935, 2975979; 652921, 2976041; 652949, 2976067; 653031, 2976042; 652994, 2975989; Thence returning to 652980, 2975864.

653022, 2976085; 652970, 2976096; 652934, 2976134; 652980, 2976633; 653025, 2976562; 653039,

2976480; 653043, 2976287; 653009, 2976163; Thence returning to 653022, 2976085.

653101, 2977340; 653118, 2977339; 653116, 2977301; 653085, 2977167; 653072, 2977006; 653153, 2976920; 653156, 2976895; 653112, 2976898; 653059, 2976782; 652992, 2976745; 653070, 2977462; 653095, 2977448; Thence returning to 653101, 2977340.

653331, 2979122; 653388, 2979092; 653405, 2979060; 653291, 2979066; 653255, 2979016; 653220, 2978697; 653224, 2978516; 653193, 2978472; 653195, 2978251; 653216, 2978221; 653172, 2978156; 653193, 2978126; 653194, 2978098; 653173, 2978041; 653141, 2978002; 653138, 2977958; 653171, 2977790; 653162, 2977524; 653115, 2977518; 653075, 2977530; 653065, 2977557; 653093, 2977951; 653115, 2978231; 653144, 2978230; 653153, 2978245; 653148, 2978267; 653121, 2978276; 653228, 2979410; 653234, 2979447; 653258, 2979465; 653326, 2979464; 653287, 2979177; 653295, 2979146; Thence returning to 653331, 2979122.

653717, 2984000; 653721, 2983967; 653696, 2983967; 653637, 2984002; 653627, 2984037; 653658, 2984423; 653718, 2984289; Thence returning to 653717, 2984000.

653921, 2985522; 653942, 2985475; 653856, 2985426; 653832, 2985340; 653773, 2985283; 653768, 2985239; 653800, 2985075; 653751, 2985006; 653753, 2984627; 653733, 2984521; 653708, 2984490; 653663, 2984482; 653753, 2985509; Thence returning to 653921, 2985522.

653820, 2985843; 653852, 2985833; 653851, 2985618; 653780, 2985606; 653750, 2985637; 653782, 2985934; Thence returning to 653820, 2985843.

654156, 2987655; 654078, 2987652; 654057, 2987637; 654026, 2987423; 654003, 2987373; 654010, 2987344; 653991, 2987325; 653991, 2987260; 653948, 2987216; 653938, 2987185; 653947, 2987143; 653975, 2987105; 653964, 2986950; 653923, 2986956; 653888, 2986988; 653902, 2987200; 653952, 2987486; 654008, 2988708; 654065, 2988699; 654067, 2988606; 654098, 2988573; 654140, 2988481; 654107, 2988461; 654105, 2988428; 654074, 2988387; 654078, 2988327; 654110, 2988278; 654059, 2988238; 654052, 2988167; 654060, 2988133; 654094, 2988110; 654049, 2988050; 654031, 2987947; 654036, 2987894; 654066, 2987855; 654050, 2987802; 654068, 2987711; 654092, 2987679; Thence returning to 654156, 2987655.

654117, 2989518; 654087, 2989514; 654066, 2989491; 654080, 2989465; 654069, 2989193; 654098, 2989188; 654110, 2989126; 654172, 2989054; 654176, 2989029; 654137, 2988984; 654105, 2988892; 654103, 2988802; 654132, 2988763; 654010, 2988754; 654014, 2989477; 654050, 2989982; 654114, 2989925; 654131, 2989881; 654074, 2989760; 654126, 2989542; Thence returning to 654117, 2989518.

654117, 2990187; 654092, 2990177; 654115, 2990101; 654057, 2990070; 654088, 2990429; 654216, 2990421; 654224, 2990414; 654177, 2990369; 654156, 2990257; 654132, 2990238; Thence returning to 654117, 2990187.

654992, 2995294; 654963, 2995187; 654879, 2995101; 654810, 2995080; 654748, 2995137; 654727, 2995135; 654764, 2995035; 654770, 2994686; 654749, 2994576; 654686, 2994526; 654712, 2994658; 654663, 2994833; 654726, 2994981; 654697, 2995109; 654710, 2995243; 654822, 2995257; 654873, 2995291; Thence returning to 654992, 2995294.

654681, 2995683; 654969, 2995678; 655002, 2995603; 655045, 2995584; 655082, 2995585; 655117, 2995639; 655147, 2995658; 655391, 2995643; 655426, 2995595; 655476, 2995588; 655480, 2995326; 655444, 2995313; 654699, 2995346; 654703, 2995359; 654884, 2995377; 654897, 2995432; 654845, 2995610; 654643, 2995654; 654646, 2995682; 654681, 2995683; 655148, 2995350; 655218, 2995368; 655223, 2995457; 655158, 2995520; 655088, 2995523; 655040, 2995478; 655022, 2995390; 655038, 2995371; Thence returning to 655148, 2995350.

655715, 2995699; 656069, 2995689; 656090, 2995611; 656118, 2995576; 656172, 2995563; 656268, 2995597; 656353, 2995550; 656369, 2995518; 656429, 2995499; 656447, 2995464; 656386, 2995486; 656344, 2995470; 656327, 2995451; 656313, 2995387; 656324, 2995280; 656211, 2995261; 656181, 2995198; 656181, 2994979; 656122, 2994520; 656125, 2993886; 656050, 2993369; 656054, 2992806; 656035, 2992513; 655881, 2991789; 655840, 2991351; 655758, 2990749; 655715, 2990538; 655714, 2989926; 655752, 2989578; 655648, 2989345; 655619, 2989231; 655621, 2989142; 655665, 2988979; 655878, 2988710; 655911, 2988599; 655901, 2988444; 655816, 2988269; 655786, 2988145; 655848, 2987418; 655787, 2987029; 655800, 2986727; 655777, 2986323; 655774, 2985731; 655824, 2985524; 655907, 2985356; 655972, 2985281; 656065, 2985244; 656118, 2985263; 656212, 2985384; 656282, 2985376; 656347, 2985324; 656412, 2985319; 656504, 2985336; 656688, 2985408; 656808, 2985504; 656893, 2985696; 657072, 2982990; 657158, 2982025; 657146, 2981981; 657165, 2981946; 657350, 2979856; 657584, 2977814; 657963, 2974916; 658327, 2972579; 658578, 2971325; 658518, 2970975; 658636, 2970315; 659620, 2965718; 659575, 2965754; 659546, 2965748; 659519, 2965714; 659522, 2965663; 659496, 2965639; 659472, 2965566; 659382, 2965551; 659252, 2965417; 659260, 2965387; 659233, 2965357; 659236, 2965335; 659266, 2965328; 659312, 2965350; 659336, 2965339; 659303, 2965274; 659310, 2965229; 659273, 2965229; 659168, 2965318; 659146, 2965320; 659136, 2965294; 659174, 2965240; 659129, 2965211; 659163, 2965170; 659262, 2965133; 659200, 2965062; 659240, 2964978; 659320, 2964911; 659434, 2964857; 659412, 2964837; 659330, 2964841; 659270, 2964774; 659245, 2964705; 659276, 2964654; 659264, 2964612; 659275, 2964590; 659496, 2964420; 659506, 2964378; 659455, 2964381; 659390, 2964449; 659342, 2964422; 659346, 2964393; 659470, 2964235; 659524, 2964234; 659575, 2964198; 659628, 2964201; 659673, 2964266; 659723, 2964293; 659835, 2964268; 659964, 2964194; 659999, 2964078; 659987, 2964045; 660017, 2963998; 660048, 2963860; 659994, 2963870; 659912, 2963925; 659855, 2963943; 659672, 2963963; 659565, 2964051; 659444, 2964122; 659351, 2964218; 659271, 2964217; 659266, 2964202; 659300, 2964168; 659354, 2964157; 659381, 2964124; 659389, 2964060; 659403, 2964045; 659446, 2964035; 659528, 2963977; 659809, 2963864; 659829, 2963827; 659783, 2963808; 659896, 2963694; 659930, 2963697; 659926, 2963748; 659951, 2963769; 660008, 2963764; 660036, 2963746; 660065, 2963613; 660001, 2963655; 659898, 2963622; 659795, 2963727; 659619, 2963808; 659593, 2963801; 659692, 2963688; 659845, 2963573; 659780, 2963551; 659843, 2963472; 659873, 2963470; 659875, 2963517; 659909, 2963530; 660064, 2963481; 660131, 2963496; 660995, 2959816; 660945, 2959849; 660921, 2959842; 660913, 2959819; 660954, 2959731; 661044, 2959642; 661081,

2959519; 661009, 2959529; 660895, 2959620; 660876,
2959607; 660874, 2959561; 660895, 2959522; 660996,
2959458; 661022, 2959424; 661020, 2959396; 660974,
2959334; 661069, 2959215; 661078, 2959182; 661048,
2959124; 661056, 2959104; 661251, 2958918; 661279,
2958825; 661265, 2958801; 661233, 2958798; 661237,
2958760; 661275, 2958734; 661300, 2958753; 661700,
2957337; 661660, 2957341; 661653, 2957320; 661726,
2957246; 661877, 2956717; 661864, 2956686; 661893,
2956662; 661936, 2956510; 662262, 2955095; 662670,
2953561; 662990, 2952482; 663607, 2950522; 664017,
2949309; 664025, 2949204; 664064, 2949169; 664131,
2948964; 664117, 2948918; 664156, 2948886; 665019,
2946195; 666036, 2943243; 663031, 2943195; 662824,
2943523; 662721, 2943714; 662605, 2943993; 662473,
2944464; 662347, 2944996; 662146, 2945640; 662106,
2945810; 662091, 2945972; 661970, 2946234; 661813,
2946490; 661734, 2946674; 661668, 2946744; 661523,
2947009; 660839, 2948516; 660605, 2948909; 660496,
2949172; 660421, 2949308; 660408, 2949415; 660421,
2949424; 660473, 2949362; 660509, 2949357; 660535,
2949377; 660547, 2949408; 660535, 2949475; 660466,
2949555; 660388, 2949585; 660114, 2949935; 659963,
2950018; 659887, 2950081; 659741, 2950248; 659514,
2950556; 659168, 2951187; 659034, 2951656; 658929,
2952149; 658913, 2952492; 658939, 2953346; 658842,
2954016; 658686, 2954325; 658342, 2954785; 658048,
2955253; 657842, 2955714; 657734, 2955915; 657568,
2956355; 657339, 2956702; 657168, 2956998; 657080,
2957206; 656948, 2957442; 656876, 2957613; 656734,
2958020; 656699, 2958075; 656688, 2958072; 656682,
2958016; 656654, 2958038; 656611, 2958223; 656590,
2958424; 656677, 2958493; 656724, 2958637; 656775,
2958721; 656786, 2958683; 656836, 2958641; 657001,
2958643; 657170, 2958583; 657174, 2958637; 657190,
2958650; 657427, 2958645; 657503, 2958665; 657517,
2958700; 657517, 2958852; 657506, 2958867; 657121,
2958864; 657067, 2958884; 657028, 2958915; 657019,
2958940; 657088, 2958995; 657111, 2959052; 656890,
2958912; 656838, 2959002; 656736, 2958984; 656717,
2959010; 656549, 2959538; 656463, 2959760; 656412,
2960106; 656330, 2960484; 656337, 2960809; 656294,
2961073; 656276, 2961315; 656238, 2961513; 656137,
2961870; 656064, 2962209; 655930, 2962555; 655841,
2962851; 655714, 2963158; 655485, 2963498; 655317,
2963684; 655049, 2963887; 654527, 2964162; 654261,
2964387; 654114, 2964485; 653936, 2964698; 653732,
2964835; 653580, 2964996; 653222, 2965327; 652911,
2965660; 652628, 2966003; 652441, 2966065; 652268,
2966158; 652194, 2966222; 652084, 2966370; 652127,
2966830; 652176, 2966947; 652193, 2966959; 652269,
2966928; 652424, 2966909; 652454, 2966917; 652468,
2966939; 652485, 2967031; 652504, 2967023; 652509,
2967002; 652465, 2966714; 652461, 2966507; 652452,
2966501; 652405, 2966564; 652336, 2966588; 652342,
2966607; 652426, 2966663; 652441, 2966726; 652433,
2966765; 652380, 2966815; 652230, 2966836; 652205,
2966783; 652162, 2966760; 652158, 2966731; 652200,
2966695; 652207, 2966656; 652258, 2966632; 652267,
2966601; 652248, 2966583; 652161, 2966567; 652130,
2966496; 652131, 2966467; 652195, 2966398; 652171,
2966318; 652237, 2966272; 652290, 2966257; 652344,
2966256; 652386, 2966284; 652436, 2966438; 652482,
2966466; 652497, 2966762; 652530, 2966928; 652532,
2967034; 652417, 2967131; 652228, 2967168; 652158,
2967200; 652165, 2967274; 652213, 2967275; 652268,
2967232; 652358, 2967201; 652425, 2967214; 652455,
2967237; 652449, 2967315; 652412, 2967372; 652359,
2967404; 652182, 2967459; 652190, 2967544; 652294,
2967496; 652438, 2967462; 652496, 2967464; 652526,
2967486; 652537, 2967511; 652529, 2967595; 652483,
2967680; 652407, 2967712; 652258, 2967688; 652256,
2967733; 652278, 2967759; 652270, 2967811; 652282,
2967823; 652320, 2967822; 652306, 2967773; 652316,
2967765; 652463, 2967734; 652526, 2967757; 652552,
2967855; 652519, 2967933; 652567, 2967922; 652606,
2967941; 652613, 2967972; 652597, 2968041; 652630,
2968041; 652651, 2967971; 652685, 2967922; 652724,
2967929; 652743, 2967985; 652764, 2967996; 652842,
2967916; 652898, 2967935; 652963, 2967923; 652974,
2967966; 652966, 2968043; 653006, 2968043; 653024,
2967974; 653063, 2967924; 653153, 2967943; 653177,
2967916; 653240, 2967912; 653376, 2967831; 653432,
2967819; 653608, 2967938; 653633, 2968028; 653674,
2968035; 653673, 2967949; 653644, 2967916; 653672,
2967850; 653692, 2967843; 653733, 2967870; 653764,
2968073; 653776, 2968077; 653776, 2967971; 653804,
2967943; 653835, 2967939; 653867, 2967973; 653879,
2968066; 653928, 2968058; 653921, 2967986; 653952,
2967952; 653976, 2967951; 653990, 2967969; 653996,
2968047; 654034, 2968043; 654050, 2967952; 654074,
2967918; 654173, 2967878; 654307, 2967866; 654323,
2967842; 654303, 2967777; 654313, 2967715; 654350,
2967745; 654380, 2967795; 654393, 2967860; 654435,
2967889; 654445, 2967919; 654419, 2968080; 654427,
2968090; 654405, 2968102; 654403, 2968206; 654305,
2968374; 654199, 2968483; 654173, 2968473; 654174,
2968437; 654141, 2968428; 654129, 2968383; 654276,
2968286; 654291, 2968158; 654280, 2968097; 654254,
2968104; 654247, 2968223; 654219, 2968299; 654198,
2968274; 654217, 2968164; 654209, 2968115; 654178,
2968104; 654162, 2968117; 654160, 2968236; 654137,
2968281; 654098, 2968271; 654021, 2968294; 653992,
2968286; 653972, 2968253; 653991, 2968177; 654056,
2968122; 654123, 2968165; 654097, 2968108; 654042,
2968079; 653981, 2968098; 653899, 2968100; 653829,
2968131; 653766, 2968125; 653753, 2968187; 653727,
2968191; 653730, 2968381; 653765, 2968380; 653785,
2968421; 653758, 2968506; 653730, 2968529; 653705,
2968503; 653729, 2968461; 653708, 2968398; 653672,
2968395; 653627, 2968367; 653623, 2968255; 653603,
2968270; 653600, 2968333; 653576, 2968341; 653558,
2968385; 653552, 2968319; 653515, 2968316; 653464,
2968397; 653449, 2968370; 653465, 2968280; 653451,
2968231; 653357, 2968276; 653293, 2968269; 653244,
2968287; 653141, 2968264; 653120, 2968289; 653077,
2968440; 653062, 2968411; 653064, 2968313; 653026,
2968357; 652970, 2968299; 652933, 2968415; 652893,
2968407; 652865, 2968448; 652818, 2968473; 652812,
2968537; 652785, 2968565; 652780, 2968659; 652721,
2968764; 652732, 2968816; 652800, 2968906; 652786,
2968946; 652709, 2969047; 652716, 2969160; 652696,
2969224; 652760, 2969307; 652757, 2969396; 652783,
2969456; 652790, 2969525; 652742, 2969684; 652776,
2969705; 652778, 2969733; 652710, 2969750; 652789,
2969803; 652860, 2969922; 652886, 2970016; 652883,
2970166; 652870, 2970212; 652826, 2970258; 652867,
2970322; 652870, 2970406; 652823, 2970485; 652924,
2970550; 652945, 2970608; 652924, 2970667; 652879,
2970732; 652752, 2970740; 652766, 2970779; 652925,
2970857; 652997, 2970938; 653004, 2970976; 652979,
2971051; 652975, 2971132; 652905, 2971200; 653013,
2971238; 653064, 2971324; 653053, 2971437; 653014,
2971496; 652986, 2971577; 652959, 2971613; 652859,

2971653; 652863, 2971686; 652928, 2971691; 653003,
2971649; 653038, 2971647; 653077, 2971681; 653091,
2971724; 653095, 2971824; 653068, 2971964; 653098,
2972022; 653040, 2972124; 653027, 2972256; 653047,
2972301; 653143, 2972397; 653162, 2972443; 653164,
2972548; 653116, 2972643; 653166, 2972830; 653201,
2973078; 653160, 2973311; 653164, 2973440; 653187,
2973529; 653276, 2973636; 653290, 2973676; 653301,
2973840; 653287, 2973878; 653247, 2973915; 653377,
2973910; 653379, 2973927; 653379, 2973944; 653204,
2973959; 653125, 2973987; 653161, 2974003; 653242,
2973994; 653394, 2973950; 653434, 2973977; 653451,
2974039; 653445, 2974075; 653404, 2974122; 653316,
2974157; 653292, 2974227; 653253, 2974277; 653281,
2974462; 653229, 2974609; 653184, 2974699; 653150,
2974729; 652934, 2974724; 652882, 2974713; 652861,
2974689; 652858, 2974511; 652820, 2974453; 652842,
2974408; 652829, 2974186; 652844, 2974042; 652775,
2974044; 652761, 2974063; 652758, 2974280; 652797,
2974668; 652831, 2974757; 652818, 2974804; 652885,
2974769; 652969, 2974788; 653069, 2974767; 653178,
2974766; 653252, 2974742; 653360, 2974865; 653375,
2975004; 653306, 2975130; 653301, 2975163; 653311,
2975198; 653362, 2975217; 653361, 2975266; 653406,
2975365; 653402, 2975448; 653345, 2975553; 653350,
2975590; 653326, 2975622; 653362, 2975706; 653376,
2975793; 653353, 2975989; 653377, 2976052; 653473,
2976115; 653487, 2976149; 653467, 2976276; 653389,
2976369; 653365, 2976498; 653463, 2976683; 653496,
2976890; 653541, 2976970; 653556, 2977035; 653539,
2977153; 653468, 2977270; 653464, 2977316; 653480,
2977354; 653472, 2977395; 653574, 2977466; 653562,
2977516; 653586, 2977575; 653799, 2977624; 653820,
2977645; 653820, 2977696; 653844, 2977677; 653867,
2977626; 653919, 2977655; 653930, 2977706; 653979,
2977701; 653987, 2977629; 654030, 2977616; 654063,
2977656; 654082, 2977728; 654111, 2977720; 654141,
2977743; 654193, 2977739; 654138, 2978017; 654116,
2978061; 654043, 2978088; 654081, 2977834; 654077,
2977790; 654028, 2977818; 653990, 2977793; 653947,
2978100; 653925, 2978125; 653904, 2978118; 653924,
2977819; 653919, 2977807; 653890, 2977817; 653860,
2977752; 653849, 2977947; 653810, 2978071; 653779,
2978093; 653805, 2977809; 653766, 2977843; 653679,
2977868; 653640, 2977896; 653604, 2977961; 653588,
2978062; 653536, 2978126; 653586, 2978359; 653587,
2978564; 653626, 2978721; 653601, 2978856; 653603,
2978978; 653622, 2979012; 653693, 2979061; 653727,
2979179; 653719, 2979298; 653673, 2979356; 653668,
2979391; 653632, 2979402; 653620, 2979439; 653715,
2979451; 653797, 2979394; 653763, 2979460; 653696,
2979521; 653755, 2979561; 653791, 2979787; 653773,
2979842; 653710, 2979829; 653701, 2979845; 653750,
2980094; 653723, 2980262; 653683, 2980348; 653655,
2980375; 653556, 2980371; 653423, 2980341; 653402,
2980322; 653397, 2980285; 653421, 2980222; 653363,
2980185; 653375, 2980104; 653348, 2980087; 653338,
2980060; 653345, 2980001; 653395, 2979944; 653362,
2979921; 653360, 2979860; 653322, 2979734; 653324,
2979635; 653349, 2979563; 653252, 2979580; 653242,
2979602; 653302, 2980451; 653476, 2982413; 653645,
2982410; 653628, 2982370; 653599, 2982383; 653586,
2982369; 653586, 2982318; 653604, 2982272; 653593,
2982228; 653545, 2982168; 653536, 2982099; 653541,
2982068; 653581, 2982043; 653560, 2981994; 653567,
2981963; 653633, 2981905; 653785, 2981926; 653824,
2981989; 653972, 2982010; 654035, 2982068; 654054,
2982127; 654052, 2982287; 654004, 2982507; 654011,
2982524; 654046, 2982527; 654050, 2982547; 654035,
2982574; 653992, 2982591; 653984, 2982634; 653991,
2982697; 654067, 2982930; 654060, 2983047; 654043,
2983107; 654015, 2983145; 653974, 2983155; 653781,
2983125; 653654, 2983090; 653635, 2983071; 653618,
2983019; 653626, 2982969; 653580, 2982938; 653581,
2982836; 653607, 2982787; 653606, 2982657; 653574,
2982613; 653575, 2982566; 653536, 2982555; 653554,
2982503; 653596, 2982510; 653651, 2982443; 653521,
2982449; 653484, 2982475; 653609, 2983886; 653678,
2983880; 653698, 2983860; 653707, 2983673; 653656,
2983483; 653657, 2983336; 653635, 2983341; 653611,
2983373; 653597, 2983365; 653598, 2983300; 653631,
2983233; 653621, 2983215; 653593, 2983211; 653592,
2983196; 653613, 2983178; 653647, 2983180; 653663,
2983135; 653698, 2983161; 653738, 2983150; 653819,
2983175; 653884, 2983174; 653921, 2983219; 653978,
2983231; 654007, 2983233; 653994, 2983193; 654005,
2983189; 654110, 2983316; 654109, 2983331; 654066,
2983349; 654068, 2983454; 654115, 2983550; 654105,
2983631; 654125, 2983787; 654056, 2983859; 654096,
2983866; 654107, 2983891; 654169, 2983911; 654197,
2983942; 654193, 2984213; 654174, 2984253; 654229,
2984386; 654238, 2984536; 654228, 2984672; 654203,
2984755; 654270, 2984972; 654236, 2985173; 654189,
2985343; 654069, 2985523; 654293, 2985535; 654319,
2985163; 654336, 2985131; 654346, 2985320; 654389,
2985297; 654458, 2985224; 654527, 2985214; 654628,
2985288; 654656, 2985400; 654650, 2985465; 654623,
2985493; 654458, 2985513; 654423, 2985487; 654411,
2985370; 654391, 2985351; 654373, 2985366; 654376,
2985480; 654355, 2985514; 654365, 2985528; 654559,
2985550; 654684, 2985539; 654716, 2985518; 654744,
2985537; 654730, 2985558; 654580, 2985637; 654639,
2985711; 654634, 2985770; 654613, 2985801; 654398,
2985892; 654343, 2985938; 654336, 2985963; 654354,
2986091; 654296, 2986206; 654301, 2986317; 654365,
2986382; 654382, 2986439; 654368, 2986642; 654331,
2986772; 654380, 2986752; 654384, 2986844; 654369,
2986859; 654324, 2986852; 654313, 2986876; 654373,
2987024; 654381, 2987213; 654403, 2987223; 654385,
2987269; 654416, 2987373; 654495, 2987413; 654510,
2987466; 654506, 2987524; 654449, 2987634; 654473,
2987806; 654462, 2988082; 654491, 2988273; 654524,
2988383; 654516, 2988470; 654563, 2988471; 654574,
2988526; 654548, 2988607; 654502, 2988629; 654481,
2988656; 654533, 2988680; 654521, 2988782; 654544,
2988856; 654531, 2988908; 654459, 2988960; 654326,
2988996; 654232, 2989000; 654210, 2989023; 654209,
2989053; 654399, 2989078; 654493, 2989140; 654518,
2989205; 654524, 2989299; 654517, 2989376; 654486,
2989435; 654559, 2989496; 654584, 2989563; 654573,
2989632; 654506, 2989727; 654523, 2989839; 654494,
2989953; 654387, 2989982; 654356, 2990015; 654424,
2990029; 654475, 2990063; 654506, 2990109; 654517,
2990172; 654515, 2990237; 654490, 2990310; 654459,
2990347; 654386, 2990389; 654376, 2990432; 654430,
2990456; 654586, 2990471; 654596, 2990506; 654555,
2990492; 654546, 2990509; 654600, 2990580; 654635,
2990670; 654634, 2990820; 654576, 2990930; 654623,
2991064; 654634, 2991192; 654628, 2991238; 654563,
2991304; 654599, 2991658; 654573, 2991728; 654519,
2991765; 654528, 2991795; 654517, 2991814; 654612,
2991851; 654633, 2991873; 654656, 2991941; 654671,
2992096; 654651, 2992157; 654577, 2992255; 654609,
2992446; 654615, 2992628; 654604, 2992707; 654566,

2992763; 654601, 2992857; 654613, 2992975; 654572,
2993045; 654460, 2993068; 654396, 2993116; 654387,
2993063; 654319, 2993042; 654283, 2992986; 654296,
2992845; 654343, 2992710; 654336, 2992615; 654289,
2992577; 654263, 2992514; 654272, 2992329; 654291,
2992274; 654266, 2992246; 654240, 2992035; 654254,
2991939; 654300, 2991845; 654366, 2991824; 654437,
2991847; 654487, 2991822; 654486, 2991776; 654462,
2991750; 654323, 2991714; 654306, 2991725; 654295,
2991767; 654269, 2991777; 654273, 2991703; 654231,
2991644; 654209, 2991582; 654203, 2991498; 654238,
2991393; 654206, 2991303; 654198, 2991225; 654156,
2991196; 654151, 2991130; 654157, 2991058; 654209,
2990976; 654213, 2990804; 654173, 2990823; 654160,
2990799; 654142, 2990809; 654134, 2990797; 654137,
2990756; 654154, 2990739; 654150, 2990691; 654187,
2990654; 654203, 2990463; 654151, 2990468; 654118,
2990506; 654101, 2990553; 654101, 2990674; 654144,
2991885; 654221, 2993252; 654247, 2994103; 654279,
2994101; 654325, 2994037; 654380, 2994014; 654574,
2994024; 654664, 2994059; 654691, 2994085; 654726,
2994197; 654803, 2994210; 654836, 2994336; 654856,
2994483; 654853, 2994513; 654808, 2994555; 654818,
2994639; 654856, 2994665; 654926, 2994654; 654969,
2994699; 654964, 2994848; 655000, 2995022; 655007,
2995209; 655059, 2995207; 655112, 2995118; 655150,
2995096; 655177, 2995108; 655224, 2995206; 655270,
2995257; 655385, 2995260; 655401, 2995230; 655395,
2995163; 655434, 2995137; 655481, 2995138; 655546,
2995180; 655585, 2995231; 655577, 2995279; 655593,
2995453; 655568, 2995549; 655515, 2995591; 655516,
2995706; 655715, 2995699; 655895, 2995154; 655959,
2995124; 656033, 2995138; 656116, 2995243; 656123,
2995312; 656093, 2995423; 656034, 2995535; 655925,
2995587; 655847, 2995656; 655840, 2995631; 655900,
2995551; 655804, 2995407; 655857, 2995200; 655895,
2995154; 654397, 2993609; 654475, 2993632; 654580,
2993629; 654613, 2993648; 654628, 2993678; 654648,
2993733; 654645, 2993780; 654591, 2993855; 654523,
2993913; 654379, 2993923; 654346, 2993894; 654315,
2993767; 654319, 2993684; 654350, 2993634; 654397,
2993609; 654422, 2993124; 654501, 2993099; 654595,
2993104; 654699, 2993185; 654715, 2993247; 654698,
2993375; 654665, 2993430; 654586, 2993473; 654455,
2993470; 654440, 2993487; 654432, 2993557; 654419,
2993568; 654406, 2993551; 654408, 2993467; 654341,
2993442; 654309, 2993403; 654297, 2993361; 654323,
2993211; 654363, 2993164; 654422, 2993124; 654719,
2988627; 654731, 2988544; 654754, 2988521; 654774,
2988559; 654773, 2988594; 654739, 2988642; 654719,
2988627; 655131, 2988623; 655110, 2988569; 655110,
2988538; 655123, 2988529; 655139, 2988537; 655155,
2988600; 655154, 2988615; 655131, 2988623; 655367,
2988563; 655376, 2988509; 655399, 2988513; 655412,
2988537; 655407, 2988605; 655384, 2988608; 655367,
2988563; 654912, 2988510; 654907, 2988602; 654880,
2988614; 654861, 2988566; 654859, 2988493; 654884,
2988480; 654903, 2988486; 654912, 2988510; 654658,
2988517; 654659, 2988601; 654633, 2988613; 654611,
2988603; 654616, 2988496; 654644, 2988495; 654658,
2988517; 655027, 2988542; 655041, 2988554; 655044,
2988604; 655022, 2988622; 655010, 2988583; 655027,
2988542; 654678, 2986173; 654650, 2986140; 654621,
2986165; 654573, 2986157; 654527, 2986096; 654526,
2986075; 654541, 2986065; 654594, 2986132; 654643,
2986099; 654675, 2986102; 654708, 2986159; 654692,
2986292; 654663, 2986281; 654673, 2986228; 654662,
2986188; 654678, 2986173; 654589, 2986069; 654594,
2986042; 654619, 2986058; 654613, 2986079; 654589,
2986069; 654511, 2985922; 654536, 2985933; 654535,
2985980; 654516, 2985990; 654511, 2985922; 654818,
2985934; 654797, 2985854; 654830, 2985884; 654835,
2985930; 654818, 2985934; 654555, 2985890; 654540,
2985885; 654550, 2985864; 654587, 2985860; 654555,
2985890; 654210, 2983742; 654227, 2983749; 654226,
2983782; 654213, 2983829; 654197, 2983839; 654186,
2983770; 654210, 2983742; 655089, 2983850; 655072,
2983748; 655078, 2983692; 655094, 2983682; 655151,
2983819; 655126, 2983844; 655089, 2983850; 654733,
2983711; 654759, 2983821; 654733, 2983841; 654689,
2983840; 654676, 2983822; 654668, 2983751; 654681,
2983666; 654695, 2983659; 654733, 2983711; 654463,
2983813; 654448, 2983804; 654461, 2983757; 654473,
2983766; 654463, 2983813; 654306, 2983769; 654307,
2983803; 654287, 2983801; 654288, 2983759; 654306,
2983769; 654868, 2983726; 654891, 2983749; 654902,
2983798; 654866, 2983801; 654859, 2983787; 654868,
2983726; 653719, 2981878; 653579, 2981866; 653519,
2981816; 653520, 2981755; 653483, 2981608; 653495,
2981453; 653454, 2981420; 653453, 2981400; 653483,
2981265; 653554, 2981232; 653567, 2981201; 653466,
2981123; 653431, 2980918; 653447, 2980781; 653381,
2980729; 653428, 2980697; 653433, 2980670; 653417,
2980533; 653386, 2980434; 653404, 2980395; 653494,
2980405; 653720, 2980395; 653801, 2980424; 653827,
2980488; 653823, 2980571; 653774, 2980604; 653768,
2980631; 653798, 2980667; 653817, 2980787; 653874,
2980973; 653853, 2981116; 653883, 2981174; 653878,
2981273; 653900, 2981430; 653828, 2981824; 653791,
2981873; 653719, 2981878; 654384, 2977921; 654381,
2977793; 654345, 2977815; 654312, 2977875; 654305,
2977807; 654271, 2977783; 654269, 2977902; 654260,
2977917; 654247, 2977911; 654222, 2977712; 654270,
2977677; 654283, 2977612; 654323, 2977607; 654360,
2977628; 654399, 2977720; 654464, 2977697; 654472,
2977643; 654492, 2977631; 654531, 2977689; 654535,
2977742; 654618, 2977695; 654618, 2977633; 654656,
2977605; 654701, 2977631; 654730, 2977716; 654790,
2977684; 654796, 2977624; 654846, 2977649; 654873,
2977725; 654918, 2977694; 654998, 2977670; 655009,
2977591; 655024, 2977575; 655069, 2977594; 655111,
2977659; 655124, 2977738; 655106, 2977822; 655092,
2977834; 655049, 2977831; 654994, 2977804; 654930,
2977905; 654900, 2977908; 654878, 2977890; 654864,
2977762; 654811, 2977805; 654793, 2977734; 654768,
2977957; 654748, 2977992; 654720, 2977988; 654705,
2977942; 654722, 2977763; 654653, 2977820; 654627,
2977755; 654591, 2977973; 654554, 2978011; 654529,
2978002; 654526, 2977756; 654471, 2977765; 654461,
2978008; 654437, 2978050; 654389, 2978025; 654384,
2977921; 653916, 2974225; 653888, 2974181; 653932,
2974035; 653955, 2974000; 654012, 2973999; 654087,
2974152; 654091, 2974205; 654018, 2974262; 653992,
2974313; 653968, 2974299; 653959, 2974257; 653916,
2974225; 654737, 2974234; 654692, 2974216; 654645,
2974224; 654606, 2974172; 654641, 2974142; 654628,
2974078; 654725, 2973972; 654748, 2973979; 654775,
2974019; 654819, 2974159; 654814, 2974196; 654781,
2974229; 654737, 2974234; 655287, 2974083; 655241,
2974076; 655237, 2974050; 655243, 2974022; 655287,
2973971; 655374, 2973938; 655413, 2973937; 655444,
2973959; 655473, 2974064; 655446, 2974120; 655408,
2974153; 655378, 2974156; 655345, 2974139; 655326,
2974163; 655287, 2974157; 655276, 2974141; 655287,

2974083; 656174, 2974108; 656097, 2974094; 656079,
2974019; 656044, 2973971; 656057, 2973923; 656116,
2973868; 656081, 2973812; 656108, 2973791; 656146,
2973797; 656183, 2973862; 656245, 2973880; 656290,
2973951; 656288, 2973995; 656266, 2974031; 656174,
2974108; 656665, 2973908; 656725, 2973842; 656745,
2973837; 656803, 2973832; 656865, 2973847; 656892,
2973819; 656941, 2973863; 656939, 2973893; 656909,
2973915; 656889, 2974024; 656867, 2974051; 656796,
2974084; 656749, 2974080; 656710, 2974055; 656701,
2973987; 656661, 2973952; 656665, 2973908; 657154,
2974021; 657190, 2974023; 657194, 2974010; 657137,
2973956; 657083, 2973930; 657121, 2973916; 657099,
2973878; 657103, 2973840; 657126, 2973816; 657176,
2973804; 657205, 2973769; 657240, 2973770; 657320,
2973845; 657308, 2973947; 657284, 2973989; 657232,
2974034; 657170, 2974049; 657143, 2974031; 657154,
2974021; 657413, 2973821; 657430, 2973831; 657439,
2973872; 657414, 2973891; 657396, 2973867; 657413,
2973821; 657565, 2973839; 657580, 2973860; 657562,
2973869; 657565, 2973839; 657679, 2973849; 657689,
2973804; 657708, 2973796; 657717, 2973819; 657705,
2973854; 657682, 2973862; 657679, 2973849; 657637,
2973827; 657612, 2973823; 657607, 2973738; 657651,
2973741; 657681, 2973706; 657664, 2973631; 657630,
2973622; 657614, 2973633; 657601, 2973687; 657564,
2973669; 657543, 2973676; 657499, 2973650; 657474,
2973710; 657501, 2973806; 657479, 2973807; 657456,
2973783; 657434, 2973620; 657418, 2973617; 657334,
2973663; 657284, 2973647; 657103, 2973670; 657068,
2973687; 657068, 2973720; 657093, 2973725; 657184,
2973690; 657297, 2973685; 657326, 2973725; 657125,
2973766; 657052, 2973746; 657028, 2973717; 656999,
2973722; 656997, 2973783; 656973, 2973807; 656969,
2973715; 656936, 2973714; 656912, 2973685; 656725,
2973708; 656719, 2973720; 656755, 2973731; 656858,
2973735; 656865, 2973783; 656846, 2973798; 656672,
2973804; 656638, 2973791; 656624, 2973763; 656591,
2973762; 656582, 2973823; 656555, 2973817; 656548,
2973794; 656575, 2973752; 656578, 2973701; 656610,
2973672; 656634, 2973564; 656730, 2973496; 656883,
2973437; 657016, 2973430; 657144, 2973393; 657363,
2973372; 657455, 2973383; 657510, 2973428; 657527,
2973463; 657526, 2973576; 657556, 2973575; 657584,
2973535; 657630, 2973521; 657651, 2973536; 657708,
2973534; 657745, 2973558; 657799, 2973559; 657758,
2973604; 657788, 2973688; 657756, 2973720; 657731,
2973663; 657707, 2973658; 657710, 2973743; 657666,
2973773; 657637, 2973827; 657843, 2973567; 657840,
2973549; 657796, 2973530; 657795, 2973476; 657799,
2973459; 657852, 2973438; 657890, 2973467; 657912,
2973563; 657901, 2973605; 657872, 2973626; 657834,
2973604; 657843, 2973567; 657757, 2973474; 657734,
2973463; 657744, 2973406; 657677, 2973423; 657676,
2973359; 657634, 2973324; 657635, 2973301; 657656,
2973276; 657704, 2973248; 657794, 2973255; 657823,
2973323; 657819, 2973389; 657757, 2973474; 656601,
2973360; 656599, 2973491; 656547, 2973560; 656520,
2973664; 656475, 2973685; 656511, 2973764; 656508,
2973796; 656475, 2973827; 656460, 2973878; 656442,
2973826; 656418, 2973826; 656388, 2973849; 656378,
2973896; 656338, 2973810; 656326, 2973820; 656247,
2973758; 656065, 2973770; 656039, 2973783; 655993,
2973848; 655988, 2973821; 656042, 2973726; 656059,
2973590; 656097, 2973563; 656211, 2973570; 656253,
2973686; 656304, 2973673; 656324, 2973698; 656463,
2973676; 656445, 2973654; 656447, 2973608; 656487,
2973551; 656419, 2973545; 656396, 2973529; 656378,
2973480; 656393, 2973416; 656337, 2973445; 656304,
2973442; 656347, 2973355; 656404, 2973303; 656500,
2973279; 656570, 2973315; 656601, 2973360; 655854,
2973427; 655855, 2973587; 655887, 2973660; 655945,
2973718; 655880, 2973771; 655856, 2973868; 655763,
2973872; 655739, 2973913; 655685, 2973816; 655620,
2973814; 655608, 2973839; 655656, 2973862; 655688,
2973920; 655644, 2973914; 655605, 2973881; 655600,
2974022; 655581, 2974056; 655551, 2974025; 655530,
2973848; 655468, 2973837; 655470, 2973795; 655431,
2973784; 655418, 2973794; 655437, 2973877; 655365,
2973911; 655346, 2973891; 655391, 2973859; 655388,
2973816; 655374, 2973800; 655317, 2973804; 655316,
2973822; 655357, 2973841; 655347, 2973858; 655263,
2973833; 655247, 2973871; 655225, 2973837; 655150,
2973848; 655133, 2973836; 655142, 2973738; 655163,
2973721; 655200, 2973728; 655187, 2973815; 655222,
2973805; 655247, 2973739; 655294, 2973696; 655465,
2973723; 655506, 2973787; 655567, 2973768; 655600,
2973699; 655618, 2973711; 655646, 2973699; 655670,
2973738; 655680, 2973709; 655715, 2973711; 655791,
2973675; 655796, 2973654; 655772, 2973633; 655781,
2973603; 655736, 2973576; 655665, 2973564; 655668,
2973513; 655618, 2973500; 655608, 2973475; 655724,
2973346; 655824, 2973375; 655854, 2973427; 655112,
2973498; 655127, 2973533; 655118, 2973577; 655080,
2973657; 655041, 2973700; 654987, 2973702; 654891,
2973659; 654864, 2973547; 654895, 2973504; 654996,
2973472; 655080, 2973479; 655112, 2973498; 654347,
2973690; 654291, 2973731; 654206, 2973708; 654124,
2973726; 654103, 2973712; 654142, 2973646; 654158,
2973578; 654226, 2973543; 654284, 2973546; 654325,
2973579; 654353, 2973639; 654347, 2973690; 653630,
2973716; 653660, 2973814; 653578, 2973934; 653450,
2973893; 653406, 2973898; 653412, 2973830; 653471,
2973771; 653468, 2973757; 653441, 2973753; 653432,
2973728; 653470, 2973614; 653516, 2973561; 653587,
2973561; 653621, 2973617; 653630, 2973716; 654260,
2973940; 654268, 2973913; 654414, 2973888; 654459,
2973906; 654545, 2973901; 654529, 2973928; 654497,
2973944; 654406, 2973952; 654383, 2973991; 654351,
2973983; 654342, 2973956; 654260, 2973940; 653559,
2973965; 653541, 2974020; 653515, 2974025; 653498,
2973974; 653559, 2973965; 653610, 2973987; 653624,
2973988; 653624, 2974003; 653605, 2974024; 653596,
2974007; 653610, 2973987; 654223, 2973996; 654231,
2973977; 654260, 2973984; 654223, 2973996; 654991,
2973943; 654953, 2973921; 654939, 2973863; 654897,
2973874; 654887, 2973935; 654867, 2973933; 654816,
2973880; 654778, 2973899; 654769, 2973867; 654807,
2973832; 654805, 2973764; 654866, 2973791; 654907,
2973765; 655059, 2973733; 655072, 2973789; 655057,
2973820; 654970, 2973815; 654960, 2973851; 655009,
2973920; 654991, 2973943; 655073, 2973872; 655091,
2973891; 655073, 2973926; 655057, 2973889; 655073,
2973872; 655121, 2973876; 655144, 2973883; 655132,
2973907; 655119, 2973905; 655121, 2973876; 655167,
2973879; 655186, 2973875; 655192, 2973896; 655172,
2973906; 655167, 2973879; 654626, 2973745; 654642,
2973797; 654646, 2973894; 654603, 2973935; 654577,
2973846; 654473, 2973864; 654440, 2973852; 654435,
2973829; 654457, 2973806; 654538, 2973799; 654599,
2973738; 654626, 2973745; 654310, 2973816; 654278,
2973873; 654178, 2973852; 654184, 2973816; 654288,
2973798; 654310, 2973816; 654359, 2973831; 654378,
2973841; 654347, 2973871; 654359, 2973831; 653781,

2973876; 653800, 2973899; 653790, 2973924; 653768,
2973928; 653747, 2973896; 653781, 2973876; 654693,
2973779; 654709, 2973789; 654730, 2973869; 654696,
2973890; 654681, 2973880; 654675, 2973834; 654677,
2973793; 654693, 2973779; 656026, 2973885; 656020,
2973856; 656038, 2973842; 656064, 2973881; 656026,
2973885; 655918, 2973848; 655904, 2973847; 655903,
2973799; 655923, 2973818; 655918, 2973848; 655957,
2973802; 655961, 2973781; 655981, 2973787; 655975,
2973817; 655960, 2973823; 655957, 2973802; 656213,
2973779; 656234, 2973779; 656281, 2973813; 656308,
2973853; 656287, 2973863; 656182, 2973811; 656213,
2973779; 656903, 2973756; 656936, 2973763; 656938,
2973776; 656912, 2973789; 656903, 2973756; 657385,
2973747; 657355, 2973698; 657367, 2973672; 657418,
2973695; 657414, 2973762; 657401, 2973767; 657385,
2973747; 657551, 2973777; 657567, 2973771; 657562,
2973810; 657551, 2973808; 657551, 2973777; 653821,
2974117; 653806, 2974096; 653833, 2974077; 653838,
2974093; 653821, 2974117; 653727, 2974211; 653711,
2974205; 653706, 2974184; 653737, 2974154; 653740,
2974189; 653727, 2974211; 653238, 2969995; 653263,
2969994; 653251, 2970052; 653221, 2970069; 653207,
2970049; 653238, 2969995; 653421, 2969995; 653403,
2969963; 653418, 2969903; 653453, 2969939; 653482,
2969919; 653510, 2969932; 653459, 2969991; 653421,
2969995; 653395, 2969796; 653421, 2969797; 653456,
2969845; 653404, 2969868; 653383, 2969815; 653395,
2969796; 653445, 2969653; 653345, 2969645; 653368,
2969556; 653357, 2969499; 653439, 2969414; 653567,
2969386; 653545, 2969439; 653569, 2969461; 653479,
2969519; 653469, 2969559; 653523, 2969550; 653609,
2969487; 653678, 2969500; 653722, 2969467; 653762,
2969466; 653728, 2969557; 653779, 2969575; 653779,
2969592; 653717, 2969663; 653699, 2969662; 653680,
2969634; 653631, 2969658; 653575, 2969654; 653513,
2969715; 653462, 2969729; 653452, 2969715; 653460,
2969674; 653445, 2969653; 653419, 2968605; 653456,
2968616; 653469, 2968696; 653537, 2968682; 653542,
2968731; 653495, 2968872; 653415, 2968971; 653342,
2969126; 653314, 2969143; 653302, 2969123; 653309,
2969088; 653371, 2968940; 653332, 2968922; 653341,
2968671; 653366, 2968630; 653419, 2968605; 653973,
2968979; 654057, 2968997; 654072, 2969031; 654035,
2969057; 653950, 2969049; 653936, 2969023; 653973,
2968979; 654247, 2968998; 654229, 2968956; 654294,
2968937; 654315, 2968869; 654339, 2968860; 654360,
2968902; 654344, 2968996; 654296, 2969017; 654247,
2968998; 654482, 2968785; 654503, 2968712; 654537,
2968694; 654554, 2968591; 654513, 2968504; 654533,
2968491; 654552, 2968525; 654574, 2968523; 654603,
2968555; 654648, 2968544; 654662, 2968505; 654618,
2968500; 654609, 2968468; 654636, 2968390; 654684,
2968349; 654751, 2968493; 654737, 2968593; 654708,
2968632; 654607, 2968681; 654540, 2968777; 654482,
2968785; 655021, 2968577; 655048, 2968461; 655025,
2968413; 655015, 2968434; 654973, 2968419; 654936,
2968453; 654920, 2968386; 654879, 2968404; 654846,
2968392; 654847, 2968355; 654892, 2968303; 654898,
2968194; 654931, 2968156; 654956, 2968156; 654994,
2968222; 655038, 2968180; 655063, 2968178; 655123,
2968035; 655153, 2968031; 655197, 2968061; 655332,
2968011; 655368, 2968077; 655381, 2968079; 655413,
2968042; 655457, 2968067; 655466, 2968013; 655513,
2968036; 655512, 2967912; 655445, 2967893; 655430,
2967832; 655480, 2967739; 655560, 2967685; 655648,
2967679; 655685, 2967709; 655731, 2967957; 655776,
2967931; 655830, 2967816; 655895, 2967757; 656358,
2967515; 656475, 2967438; 656941, 2967211; 657304,
2966934; 657347, 2966921; 657419, 2966937; 657470,
2966984; 657522, 2967005; 657561, 2966958; 657589,
2966953; 657634, 2966995; 657649, 2967064; 657634,
2967210; 657607, 2967286; 657553, 2967360; 657357,
2967451; 657247, 2967523; 657189, 2967509; 657127,
2967630; 657057, 2967677; 657038, 2967668; 657023,
2967633; 657007, 2967632; 656962, 2967670; 656792,
2967733; 656654, 2967762; 656640, 2967779; 656648,
2967808; 656631, 2967860; 656653, 2967873; 656679,
2967827; 656711, 2967831; 656723, 2967918; 656710,
2967941; 656582, 2967970; 656562, 2967933; 656598,
2967897; 656557, 2967877; 656545, 2967845; 656587,
2967841; 656597, 2967799; 656484, 2967789; 656486,
2967854; 656515, 2967871; 656511, 2967936; 656498,
2967951; 656442, 2967935; 656397, 2967877; 656356,
2967764; 656344, 2967765; 656369, 2967939; 656354,
2967997; 656307, 2968027; 656268, 2968104; 656254,
2968107; 656214, 2968060; 656192, 2968055; 656137,
2968093; 656090, 2968150; 656026, 2968170; 655962,
2968279; 655923, 2968305; 655907, 2968270; 655911,
2968198; 655879, 2968188; 655882, 2968143; 655854,
2968138; 655818, 2968096; 655800, 2967963; 655787,
2967964; 655770, 2967979; 655763, 2968016; 655779,
2968033; 655799, 2968141; 655784, 2968211; 655820,
2968218; 655823, 2968244; 655816, 2968264; 655778,
2968281; 655728, 2968161; 655698, 2968214; 655711,
2968286; 655700, 2968379; 655721, 2968454; 655699,
2968519; 655674, 2968515; 655653, 2968424; 655620,
2968408; 655592, 2968356; 655554, 2968361; 655524,
2968299; 655475, 2968298; 655460, 2968352; 655468,
2968403; 655432, 2968455; 655411, 2968445; 655409,
2968372; 655361, 2968373; 655338, 2968329; 655312,
2968340; 655285, 2968324; 655228, 2968402; 655221,
2968444; 655257, 2968476; 655265, 2968529; 655311,
2968591; 655282, 2968640; 655247, 2968648; 655238,
2968636; 655223, 2968562; 655204, 2968568; 655198,
2968603; 655173, 2968613; 655128, 2968538; 655128,
2968465; 655167, 2968420; 655184, 2968339; 655156,
2968341; 655141, 2968409; 655122, 2968364; 655079,
2968444; 655090, 2968591; 655043, 2968654; 655010,
2968639; 655021, 2968577; 655478, 2968461; 655488,
2968399; 655503, 2968394; 655522, 2968471; 655487,
2968487; 655478, 2968461; 656137, 2968166; 656173,
2968142; 656186, 2968179; 656144, 2968204; 656132,
2968194; 656137, 2968166; 655333, 2967908; 655272,
2967882; 655256, 2967857; 655284, 2967822; 655350,
2967807; 655361, 2967847; 655333, 2967908; 654600,
2967898; 654649, 2967979; 654704, 2967980; 654710,
2968049; 654694, 2968091; 654680, 2968089; 654660,
2968038; 654622, 2968099; 654466, 2968025; 654487,
2967955; 654521, 2967908; 654554, 2967884; 654600,
2967898; 654884, 2968098; 654860, 2968060; 654865,
2968029; 654910, 2968006; 654936, 2968009; 654945,
2968054; 654934, 2968083; 654914, 2968102; 654884,
2968098; 654791, 2968393; 654764, 2968423; 654744,
2968422; 654746, 2968338; 654802, 2968194; 654859,
2968170; 654863, 2968203; 654824, 2968365; 654813,
2968390; 654791, 2968393; 654568, 2968346; 654475,
2968463; 654445, 2968608; 654410, 2968660; 654416,
2968680; 654459, 2968690; 654446, 2968745; 654426,
2968759; 654417, 2968720; 654362, 2968679; 654359,
2968642; 654415, 2968508; 654398, 2968401; 654436,
2968320; 654496, 2968280; 654511, 2968239; 654570,
2968262; 654579, 2968240; 654568, 2968211; 654604,
2968201; 654627, 2968219; 654623, 2968254; 654568,

2968346; 654298, 2968754; 654255, 2968776; 654241, 2968743; 654290, 2968714; 654298, 2968754; 654847, 2968425; 654863, 2968434; 654862, 2968505; 654848, 2968547; 654829, 2968559; 654823, 2968486; 654847, 2968425; 653797, 2968199; 653801, 2968175; 653820, 2968169; 653903, 2968164; 653914, 2968175; 653923, 2968208; 653898, 2968227; 653902, 2968315; 653853, 2968318; 653822, 2968347; 653803, 2968340; 653797, 2968199; 652169, 2966665; 652140, 2966660; 652145, 2966621; 652176, 2966624; 652169, 2966665; 657636, 2959603; 657682, 2959612; 657736, 2959651; 657768, 2959717; 657784, 2959834; 657756, 2959900; 657715, 2959903; 657668, 2959877; 657610, 2959792; 657607, 2959632; 657636, 2959603; 661745, 2954982; 661741, 2954950; 661657, 2954966; 661640, 2954923; 661678, 2954843; 661748, 2954792; 661782, 2954778; 661833, 2954786; 661869, 2954812; 661879, 2954857; 661921, 2954875; 661899, 2954916; 661817, 2954973; 661777, 2954990; 661745, 2954982; 661944, 2954563; 661982, 2954574; 662013, 2954609; 662019, 2954643; 662001, 2954686; 661954, 2954713; 661820, 2954714; 661808, 2954694; 661829, 2954659; 661944, 2954563; 660448, 2949592; 660500, 2949583; 660556, 2949639; 660576, 2949675; 660579, 2949727; 660546, 2949808; 660493, 2949865; 660413, 2949899; 660358, 2949856; 660355, 2949835; 660393, 2949679; 660415, 2949627; 660448, 2949592; 660918, 2949766; 660952, 2949643; 660984, 2949597; 661066, 2949585; 661092, 2949601; 661102, 2949729; 661083, 2949813; 661018, 2949828; 660986, 2949884; 660955, 2949881; 660929, 2949852; 660918, 2949766; 660792, 2949760; 660765, 2949756; 660770, 2949618; 660796, 2949596; 660823, 2949596; 660832, 2949631; 660792, 2949760; 660724, 2949738; 660708, 2949743; 660693, 2949727; 660694, 2949686; 660706, 2949674; 660741, 2949679; 660724, 2949738; 663237, 2946471; 663288, 2946483; 663314, 2946513; 663300, 2946588; 663182, 2946769; 663061, 2947011; 663001, 2947060; 662917, 2947043; 662900, 2946969; 662912, 2946910; 663026, 2946760; 663181, 2946502; Thence returning to 663237, 2946471.

Excluding:

Unit TX–3 Subunit C, Kenedy County, Texas. Coordinates are in UTM Zone 14N, North American Datum 1983 (meters E, meters N):

656033, 2995138; 655959, 2995124; 655895, 2995154; 655857, 2995200; 655804, 2995407; 655900, 2995551; 655840, 2995631; 655847, 2995656; 655925, 2995587; 656034, 2995535; 656093, 2995423; 656123, 2995312; 656116, 2995243; Thence returning to 656033, 2995138.

655218, 2995368; 655148, 2995350; 655038, 2995371; 655022, 2995390; 655040, 2995478; 655088, 2995523; 655158, 2995520; 655223, 2995457; Thence returning to 655218, 2995368.

654613, 2993648; 654580, 2993629; 654475, 2993632; 654397, 2993609; 654350, 2993634; 654319, 2993684; 654315, 2993767; 654346, 2993894; 654379, 2993923; 654523, 2993913; 654591, 2993855; 654645, 2993780; 654648, 2993733; 654628, 2993678; Thence returning to 654613, 2993648.

654440, 2993487; 654455, 2993470; 654586, 2993473; 654665, 2993430; 654698, 2993375; 654715, 2993247; 654699, 2993185; 654595, 2993104; 654501, 2993099; 654422, 2993124; 654363, 2993164; 654323, 2993211; 654297, 2993361; 654309, 2993403; 654341, 2993442; 654408, 2993467; 654406, 2993551; 654419, 2993568; 654432, 2993557; Thence returning to 654440, 2993487.

654774, 2988559; 654754, 2988521; 654731, 2988544; 654719, 2988627; 654739, 2988642; 654773, 2988594; Thence returning to 654774, 2988559.

655139, 2988537; 655123, 2988529; 655110, 2988538; 655110, 2988569; 655131, 2988623; 655154, 2988615; 655155, 2988600; Thence returning to 655139, 2988537.

655041, 2988554; 655027, 2988542; 655010, 2988583; 655022, 2988622; 655044, 2988604; Thence returning to 655041, 2988554.

654658, 2988517; 654644, 2988495; 654616, 2988496; 654611, 2988603; 654633, 2988613; 654659, 2988601; Thence returning to 654658, 2988517.

654903, 2988486; 654884, 2988480; 654859, 2988493; 654861, 2988566; 654880, 2988614; 654907, 2988602; 654912, 2988510; Thence returning to 654903, 2988486.

655399, 2988513; 655376, 2988509; 655367, 2988563; 655384, 2988608; 655407, 2988605; 655412, 2988537; Thence returning to 655399, 2988513.

654708, 2986159; 654675, 2986102; 654643, 2986099; 654594, 2986132; 654541, 2986065; 654526, 2986075; 654527, 2986096; 654573, 2986157; 654621, 2986165; 654650, 2986140; 654678, 2986173; 654662, 2986188; 654673, 2986228; 654663, 2986281; 654692, 2986292; Thence returning to 654708, 2986159.

654619, 2986058; 654594, 2986042; 654589, 2986069; 654613, 2986079; Thence returning to 654619, 2986058.

654536, 2985933; 654511, 2985922; 654516, 2985990; 654535, 2985980; Thence returning to 654536, 2985933.

654830, 2985884; 654797, 2985854; 654818, 2985934; 654835, 2985930; Thence returning to 654830, 2985884.

654555, 2985890; 654587, 2985860; 654550, 2985864; 654540, 2985885; Thence returning to 654555, 2985890.

655151, 2983819; 655094, 2983682; 655078, 2983692; 655072, 2983748; 655089, 2983850; 655126, 2983844; Thence returning to 655151, 2983819.

654227, 2983749; 654210, 2983742; 654186, 2983770; 654197, 2983839; 654213, 2983829; 654226, 2983782; Thence returning to 654227, 2983749.

654733, 2983711; 654695, 2983659; 654681, 2983666; 654668, 2983751; 654676, 2983822; 654689, 2983840; 654733, 2983841; 654759, 2983821; Thence returning to 654733, 2983711.

654473, 2983766; 654461, 2983757; 654448, 2983804; 654463, 2983813; Thence returning to 654473, 2983766.

654306, 2983769; 654288, 2983759; 654287, 2983801; 654307, 2983803; Thence returning to 654306, 2983769.

654891, 2983749; 654868, 2983726; 654859, 2983787; 654866, 2983801; 654902, 2983798; Thence returning to 654891, 2983749.

653801, 2980424; 653720, 2980395; 653494, 2980405; 653404, 2980395; 653386, 2980434; 653417, 2980533; 653433, 2980670; 653428, 2980697; 653381, 2980729; 653447, 2980781; 653431, 2980918; 653466, 2981123; 653567, 2981201; 653554, 2981232; 653483, 2981265; 653453, 2981400; 653454, 2981420; 653495, 2981453; 653483, 2981608; 653520, 2981755; 653519,

2981816; 653579, 2981866; 653719, 2981878; 653791, 2981873; 653828, 2981824; 653900, 2981430; 653878, 2981273; 653883, 2981174; 653853, 2981116; 653874, 2980973; 653817, 2980787; 653798, 2980667; 653768, 2980631; 653774, 2980604; 653823, 2980571; 653827, 2980488; Thence returning to 653801, 2980424.

654461, 2978008; 654471, 2977765; 654526, 2977756; 654529, 2978002; 654554, 2978011; 654591, 2977973; 654627, 2977755; 654653, 2977820; 654722, 2977763; 654705, 2977942; 654720, 2977988; 654748, 2977992; 654768, 2977957; 654793, 2977734; 654811, 2977805; 654864, 2977762; 654878, 2977890; 654900, 2977908; 654930, 2977905; 654994, 2977804; 655049, 2977831; 655092, 2977834; 655106, 2977822; 655124, 2977738; 655111, 2977659; 655069, 2977594; 655024, 2977575; 655009, 2977591; 654998, 2977670; 654918, 2977694; 654873, 2977725; 654846, 2977649; 654796, 2977624; 654790, 2977684; 654730, 2977716; 654701, 2977631; 654656, 2977605; 654618, 2977633; 654618, 2977695; 654535, 2977742; 654531, 2977689; 654492, 2977631; 654472, 2977643; 654464, 2977697; 654399, 2977720; 654360, 2977628; 654323, 2977607; 654283, 2977612; 654270, 2977677; 654222, 2977712; 654247, 2977911; 654260, 2977917; 654269, 2977902; 654271, 2977783; 654305, 2977807; 654312, 2977875; 654345, 2977815; 654381, 2977793; 654384, 2977921; 654389, 2978025; 654437, 2978050; Thence returning to 654461, 2978008.

654087, 2974152; 654012, 2973999; 653955, 2974000; 653932, 2974035; 653888, 2974181; 653916, 2974225; 653959, 2974257; 653968, 2974299; 653992, 2974313; 654018, 2974262; 654091, 2974205; Thence returning to 654087, 2974152.

654781, 2974229; 654814, 2974196; 654819, 2974159; 654775, 2974019; 654748, 2973979; 654725, 2973972; 654628, 2974078; 654641, 2974142; 654606, 2974172; 654645, 2974224; 654692, 2974216; 654737, 2974234; Thence returning to 654781, 2974229.

653740, 2974189; 653737, 2974154; 653706, 2974184; 653711, 2974205; 653727, 2974211; Thence returning to 653740, 2974189.

655326, 2974163; 655345, 2974139; 655378, 2974156; 655408, 2974153; 655446, 2974120; 655473, 2974064; 655444, 2973959; 655413, 2973937; 655374, 2973938; 655287, 2973971; 655243, 2974022; 655237, 2974050; 655241, 2974076; 655287, 2974083; 655276, 2974141; 655287, 2974157; Thence returning to 655326, 2974163.

653838, 2974093; 653833, 2974077; 653806, 2974096; 653821, 2974117; Thence returning to 653838, 2974093.

656146, 2973797; 656108, 2973791; 656081, 2973812; 656116, 2973868; 656057, 2973923; 656044, 2973971; 656079, 2974019; 656097, 2974094; 656174, 2974108; 656266, 2974031; 656288, 2973995; 656290, 2973951; 656245, 2973880; 656183, 2973862; Thence returning to 656146, 2973797.

656941, 2973863; 656892, 2973819; 656865, 2973847; 656803, 2973832; 656745, 2973837; 656725, 2973842; 656665, 2973908; 656661, 2973952; 656701, 2973987; 656710, 2974055; 656749, 2974080; 656796, 2974084; 656867, 2974051; 656889, 2974024; 656909, 2973915; 656939, 2973893; Thence returning to 656941, 2973863.

655600, 2974022; 655605, 2973881; 655644, 2973914; 655688, 2973920; 655656, 2973862; 655608, 2973839; 655620, 2973814; 655685, 2973816; 655739, 2973913; 655763, 2973872; 655856, 2973868; 655880, 2973771; 655945, 2973718; 655887, 2973660; 655855, 2973587; 655854, 2973427; 655824, 2973375; 655724, 2973346; 655608, 2973475; 655618, 2973500; 655668, 2973513; 655665, 2973564; 655736, 2973576; 655781, 2973603; 655772, 2973633; 655796, 2973654; 655791, 2973675; 655715, 2973711; 655680, 2973709; 655670, 2973738; 655646, 2973699; 655618, 2973711; 655600, 2973699; 655567, 2973768; 655506, 2973787; 655465, 2973723; 655294, 2973696; 655247, 2973739; 655222, 2973805; 655187, 2973815; 655200, 2973728; 655163, 2973721; 655142, 2973738; 655133, 2973836; 655150, 2973848; 655225, 2973837; 655247, 2973871; 655263, 2973833; 655347, 2973858; 655357, 2973841; 655316, 2973822; 655317, 2973804; 655374, 2973800; 655388, 2973816; 655391, 2973859; 655346, 2973891; 655365, 2973911; 655437, 2973877; 655418, 2973794; 655431, 2973784; 655470, 2973795; 655468, 2973837; 655530, 2973848; 655551, 2974025; 655581, 2974056; Thence returning to 655600, 2974022.

653541, 2974020; 653559, 2973965; 653498, 2973974; 653515, 2974025; Thence returning to 653541, 2974020.

653624, 2973988; 653610, 2973987; 653596, 2974007; 653605, 2974024; 653624, 2974003; Thence returning to 653624, 2973988.

657232, 2974034; 657284, 2973989; 657308, 2973947; 657320, 2973845; 657240, 2973770; 657205, 2973769; 657176, 2973804; 657126, 2973816; 657103, 2973840; 657099, 2973878; 657121, 2973916; 657083, 2973930; 657137, 2973956; 657194, 2974010; 657190, 2974023; 657154, 2974021; 657143, 2974031; 657170, 2974049; Thence returning to 657232, 2974034.

654260, 2973984; 654231, 2973977; 654223, 2973996; Thence returning to 654260, 2973984.

654529, 2973928; 654545, 2973901; 654459, 2973906; 654414, 2973888; 654268, 2973913; 654260, 2973940; 654342, 2973956; 654351, 2973983; 654383, 2973991; 654406, 2973952; 654497, 2973944; Thence returning to 654529, 2973928.

653578, 2973934; 653660, 2973814; 653630, 2973716; 653621, 2973617; 653587, 2973561; 653516, 2973561; 653470, 2973614; 653432, 2973728; 653441, 2973753; 653468, 2973757; 653471, 2973771; 653412, 2973830; 653406, 2973898; 653450, 2973893; Thence returning to 653578, 2973934.

655009, 2973920; 654960, 2973851; 654970, 2973815; 655057, 2973820; 655072, 2973789; 655059, 2973733; 654907, 2973765; 654866, 2973791; 654805, 2973764; 654807, 2973832; 654769, 2973867; 654778, 2973899; 654816, 2973880; 654867, 2973933; 654887, 2973935; 654897, 2973874; 654939, 2973863; 654953, 2973921; 654991, 2973943; Thence returning to 655009, 2973920.

653800, 2973899; 653781, 2973876; 653747, 2973896; 653768, 2973928; 653790, 2973924; Thence returning to 653800, 2973899.

654646, 2973894; 654642, 2973797; 654626, 2973745; 654599, 2973738; 654538, 2973799; 654457, 2973806; 654435, 2973829; 654440, 2973852; 654473, 2973864; 654577, 2973846; 654603, 2973935; Thence returning to 654646, 2973894.

655091, 2973891; 655073, 2973872; 655057, 2973889; 655073, 2973926; Thence returning to 655091, 2973891.

655144, 2973883; 655121, 2973876; 655119, 2973905; 655132, 2973907; Thence returning to 655144, 2973883.

655192, 2973896; 655186, 2973875; 655167, 2973879; 655172, 2973906; Thence returning to 655192, 2973896.

654709, 2973789; 654693, 2973779; 654677, 2973793; 654675, 2973834; 654681, 2973880; 654696, 2973890; 654730, 2973869; Thence returning to 654709, 2973789.

654310, 2973816; 654288, 2973798; 654184, 2973816; 654178, 2973852; 654278, 2973873; Thence returning to 654310, 2973816.

654378, 2973841; 654359, 2973831; 654347, 2973871; Thence returning to 654378, 2973841.

656418, 2973826; 656442, 2973826; 656460, 2973878; 656475, 2973827; 656508, 2973796; 656511, 2973764; 656475, 2973685; 656520, 2973664; 656547, 2973560; 656599, 2973491; 656601, 2973360; 656570, 2973315; 656500, 2973279; 656404, 2973303; 656347, 2973355; 656304, 2973442; 656337, 2973445; 656393, 2973416; 656378, 2973480; 656396, 2973529; 656419, 2973545; 656487, 2973551; 656447, 2973608; 656445, 2973654; 656463, 2973676; 656324, 2973698; 656304, 2973673; 656253, 2973686; 656211, 2973570; 656097, 2973563; 656059, 2973590; 656042, 2973726; 655988, 2973821; 655993, 2973848; 656039, 2973783; 656065, 2973770; 656247, 2973758; 656326, 2973820; 656338, 2973810; 656378, 2973896; 656388, 2973849; Thence returning to 656418, 2973826.

656064, 2973881; 656038, 2973842; 656020, 2973856; 656026, 2973885; Thence returning to 656064, 2973881.

657430, 2973831; 657413, 2973821; 657396, 2973867; 657414, 2973891; 657439, 2973872; Thence returning to 657430, 2973831.

656281, 2973813; 656234, 2973779; 656213, 2973779; 656182, 2973811; 656287, 2973863; 656308, 2973853; Thence returning to 656281, 2973813.

657580, 2973860; 657565, 2973839; 657562, 2973869; Thence returning to 657580, 2973860.

655923, 2973818; 655903, 2973799; 655904, 2973847; 655918, 2973848; Thence returning to 655923, 2973818.

657717, 2973819; 657708, 2973796; 657689, 2973804; 657679, 2973849; 657682, 2973862; 657705, 2973854; Thence returning to 657717, 2973819.

655981, 2973787; 655961, 2973781; 655957, 2973802; 655960, 2973823; 655975, 2973817; Thence returning to 655981, 2973787.

656582, 2973823; 656591, 2973762; 656624, 2973763; 656638, 2973791; 656672, 2973804; 656846, 2973798; 656865, 2973783; 656858, 2973735; 656755, 2973731; 656719, 2973720; 656725, 2973708; 656912, 2973685; 656936, 2973714; 656969, 2973715; 656973, 2973807; 656997, 2973783; 656999, 2973722; 657028, 2973717; 657052, 2973746; 657125, 2973766; 657326, 2973725; 657297, 2973685; 657184, 2973690; 657093, 2973725; 657068, 2973720; 657068, 2973687; 657103, 2973670; 657284, 2973647; 657334, 2973663; 657418, 2973617; 657434, 2973620; 657456, 2973783; 657479, 2973807; 657501, 2973806; 657474, 2973710; 657499, 2973650; 657543, 2973676; 657564, 2973669; 657601, 2973687; 657614, 2973633; 657630, 2973622; 657664, 2973631; 657681, 2973706; 657651, 2973741; 657607, 2973738; 657612, 2973823; 657637, 2973827; 657666, 2973773; 657710, 2973743; 657707, 2973658; 657731, 2973663; 657756, 2973720; 657788, 2973688; 657758, 2973604; 657799, 2973559; 657745, 2973558; 657708, 2973534; 657651, 2973536; 657630, 2973521; 657584, 2973535; 657556, 2973575; 657526, 2973576; 657527, 2973463; 657510, 2973428; 657455, 2973383; 657363, 2973372; 657144, 2973393; 657016, 2973430; 656883, 2973437; 656730, 2973496; 656634, 2973564; 656610, 2973672; 656578, 2973701; 656575, 2973752; 656548, 2973794; 656555, 2973817; Thence returning to 656582, 2973823.

657562, 2973810; 657567, 2973771; 657551, 2973777; 657551, 2973808; Thence returning to 657562, 2973810.

656936, 2973763; 656903, 2973756; 656912, 2973789; 656938, 2973776; Thence returning to 656936, 2973763.

654291, 2973731; 654347, 2973690; 654353, 2973639; 654325, 2973579; 654284, 2973546; 654226, 2973543; 654158, 2973578; 654142, 2973646; 654103, 2973712; 654124, 2973726; 654206, 2973708; Thence returning to 654291, 2973731.

657418, 2973695; 657367, 2973672; 657355, 2973698; 657385, 2973747; 657401, 2973767; 657414, 2973762; Thence returning to 657418, 2973695.

655080, 2973479; 654996, 2973472; 654895, 2973504; 654864, 2973547; 654891, 2973659; 654987, 2973702; 655041, 2973700; 655080, 2973657; 655118, 2973577; 655127, 2973533; 655112, 2973498; Thence returning to 655080, 2973479.

657890, 2973467; 657852, 2973438; 657799, 2973459; 657795, 2973476; 657796, 2973530; 657840, 2973549; 657843, 2973567; 657834, 2973604; 657872, 2973626; 657901, 2973605; 657912, 2973563; Thence returning to 657890, 2973467.

657757, 2973474; 657819, 2973389; 657823, 2973323; 657794, 2973255; 657704, 2973248; 657656, 2973276; 657635, 2973301; 657634, 2973324; 657676, 2973359; 657677, 2973423; 657744, 2973406; 657734, 2973463; Thence returning to 657757, 2973474.

653251, 2970052; 653263, 2969994; 653238, 2969995; 653207, 2970049; 653221, 2970069; Thence returning to 653251, 2970052.

653459, 2969991; 653510, 2969932; 653482, 2969919; 653453, 2969939; 653418, 2969903; 653403, 2969963; 653421, 2969995; Thence returning to 653459, 2969991.

653421, 2969797; 653395, 2969796; 653383, 2969815; 653404, 2969868; 653456, 2969845; Thence returning to 653421, 2969797.

653513, 2969715; 653575, 2969654; 653631, 2969658; 653680, 2969634; 653699, 2969662; 653717, 2969663; 653779, 2969592; 653779, 2969575; 653728, 2969557; 653762, 2969466; 653722, 2969467; 653678, 2969500; 653609, 2969487; 653523, 2969550; 653469, 2969559; 653479, 2969519; 653569, 2969461; 653545, 2969439; 653567, 2969386; 653439, 2969414; 653357, 2969499; 653368, 2969556; 653345, 2969645; 653445, 2969653; 653460, 2969674; 653452, 2969715; 653462, 2969729; Thence returning to 653513, 2969715.

653542, 2968731; 653537, 2968682; 653469, 2968696; 653456, 2968616; 653419, 2968605; 653366, 2968630; 653341, 2968671; 653332, 2968922; 653371, 2968940; 653309, 2969088; 653302, 2969123; 653314, 2969143; 653342, 2969126; 653415, 2968971; 653495, 2968872; Thence returning to 653542, 2968731.

654057, 2968997; 653973, 2968979; 653936, 2969023; 653950, 2969049; 654035, 2969057; 654072, 2969031; Thence returning to 654057, 2968997.

654360, 2968902; 654339, 2968860; 654315, 2968869; 654294, 2968937; 654229, 2968956; 654247, 2968998; 654296, 2969017; 654344, 2968996; Thence returning to 654360, 2968902.

654737, 2968593; 654751, 2968493; 654684, 2968349; 654636, 2968390; 654609, 2968468; 654618, 2968500; 654662, 2968505; 654648, 2968544; 654603, 2968555; 654574, 2968523; 654552, 2968525; 654533, 2968491; 654513, 2968504; 654554, 2968591; 654537, 2968694; 654503, 2968712; 654482, 2968785; 654540, 2968777; 654607, 2968681; 654708, 2968632; Thence returning to 654737, 2968593.

654298, 2968754; 654290, 2968714; 654241, 2968743; 654255, 2968776; Thence returning to 654298, 2968754.

654568, 2968346; 654623, 2968254; 654627, 2968219; 654604, 2968201; 654568, 2968211; 654579, 2968240; 654570, 2968262; 654511, 2968239; 654496, 2968280; 654436, 2968320; 654398, 2968401; 654415, 2968508; 654359, 2968642; 654362, 2968679; 654417, 2968720; 654426, 2968759; 654446, 2968745; 654459, 2968690; 654416, 2968680; 654410, 2968660; 654445, 2968608; 654475, 2968463; Thence returning to 654568, 2968346.

655079, 2968444; 655122, 2968364; 655141, 2968409; 655156, 2968341; 655184, 2968339; 655167, 2968420; 655128, 2968465; 655128, 2968538; 655173, 2968613; 655198, 2968603; 655204, 2968568; 655223, 2968562; 655238, 2968636; 655247, 2968648; 655282, 2968640; 655311, 2968591; 655265, 2968529; 655257, 2968476; 655221, 2968444; 655228, 2968402; 655285, 2968324; 655312, 2968340; 655338, 2968329; 655361, 2968373; 655409, 2968372; 655411, 2968445; 655432, 2968455; 655468, 2968403; 655460, 2968352; 655475, 2968298; 655524, 2968299; 655554, 2968361; 655592, 2968356; 655620, 2968408; 655653, 2968424; 655674, 2968515; 655699, 2968519; 655721, 2968454; 655700, 2968379; 655711, 2968286; 655698, 2968214; 655728, 2968161; 655778, 2968281; 655816, 2968264; 655823, 2968244; 655820, 2968218; 655784, 2968211; 655799, 2968141; 655779, 2968033; 655763, 2968016; 655770, 2967979; 655787, 2967964; 655800, 2967963; 655818, 2968096; 655854, 2968138; 655882, 2968143; 655879, 2968188; 655911, 2968198; 655907, 2968270; 655923, 2968305; 655962, 2968279; 656026, 2968170; 656090, 2968150; 656137, 2968093; 656192, 2968055; 656214, 2968060; 656254, 2968107; 656268, 2968104; 656307, 2968027; 656354, 2967997; 656369, 2967939; 656344, 2967765; 656356, 2967764; 656397, 2967877; 656442, 2967935; 656498, 2967951; 656511, 2967936; 656515, 2967871; 656486, 2967854; 656484, 2967789; 656597, 2967799; 656587, 2967841; 656545, 2967845; 656557, 2967877; 656598, 2967897; 656562, 2967933; 656582, 2967970; 656710, 2967941; 656723, 2967918; 656711, 2967831; 656679, 2967827; 656653, 2967873; 656631, 2967860; 656648, 2967808; 656640, 2967779; 656654, 2967762; 656792, 2967733; 656962, 2967670; 657007, 2967632; 657023, 2967633; 657038, 2967668; 657057, 2967677; 657127, 2967630; 657189, 2967509; 657247, 2967523; 657357, 2967451; 657553, 2967360; 657607, 2967286; 657634, 2967210; 657649, 2967064; 657634, 2966995; 657589, 2966953; 657561, 2966958; 657522, 2967005; 657470, 2966984; 657419, 2966937; 657347, 2966921; 657304, 2966934; 656941, 2967211; 656475, 2967438; 656358, 2967515; 655895, 2967757; 655830, 2967816; 655776, 2967931; 655731, 2967957; 655685, 2967709; 655648, 2967679; 655560, 2967685; 655480, 2967739; 655430, 2967832; 655445, 2967893; 655512, 2967912; 655513, 2968036; 655466, 2968013; 655457, 2968067; 655413, 2968042; 655381, 2968079; 655368, 2968077; 655332, 2968011; 655197, 2968061; 655153, 2968031; 655123, 2968035; 655063, 2968178; 655038, 2968180; 654994, 2968222; 654956, 2968156; 654931, 2968156; 654898, 2968194; 654892, 2968303; 654847, 2968355; 654846, 2968392; 654879, 2968404; 654920, 2968386; 654936, 2968453; 654973, 2968419; 655015, 2968434; 655025, 2968413; 655048, 2968461; 655021, 2968577; 655010, 2968639; 655043, 2968654; 655090, 2968591; 655079, 2968444; 655571, 2968278; 655577, 2968220; 655551, 2968094; 655592, 2968091; 655615, 2968189; 655652, 2968212; 655662, 2968288; 655639, 2968299; 655616, 2968281; 655571, 2968278; 655653, 2967993; 655691, 2967939; 655711, 2967969; 655663, 2968033; 655653, 2967993; 656889, 2967433; 656905, 2967423; 656908, 2967435; 656953, 2967536; 656943, 2967563; 656930, 2967563; 656891, 2967455; Thence returning to 656889, 2967433.

654863, 2968434; 654847, 2968425; 654823, 2968486; 654829, 2968559; 654848, 2968547; 654862, 2968505; Thence returning to 654863, 2968434.

655522, 2968471; 655503, 2968394; 655488, 2968399; 655478, 2968461; 655487, 2968487; Thence returning to 655522, 2968471.

654863, 2968203; 654859, 2968170; 654802, 2968194; 654746, 2968338; 654744, 2968422; 654764, 2968423; 654791, 2968393; 654813, 2968390; 654824, 2968365; Thence returning to 654863, 2968203.

653914, 2968175; 653903, 2968164; 653820, 2968169; 653801, 2968175; 653797, 2968199; 653803, 2968340; 653822, 2968347; 653853, 2968318; 653902, 2968315; 653898, 2968227; 653923, 2968208; Thence returning to 653914, 2968175.

656186, 2968179; 656173, 2968142; 656137, 2968166; 656132, 2968194; 656144, 2968204; Thence returning to 656186, 2968179.

654622, 2968099; 654660, 2968038; 654680, 2968089; 654694, 2968091; 654710, 2968049; 654704, 2967980; 654649, 2967979; 654600, 2967898; 654554, 2967884; 654521, 2967908; 654487, 2967955; 654466, 2968025; Thence returning to 654622, 2968099.

654936, 2968009; 654910, 2968006; 654865, 2968029; 654860, 2968060; 654884, 2968098; 654914, 2968102; 654934, 2968083; 654945, 2968054; Thence returning to 654936, 2968009.

655361, 2967847; 655350, 2967807; 655284, 2967822; 655256, 2967857; 655272, 2967882; 655333, 2967908; Thence returning to 655361, 2967847.

652176, 2966624; 652145, 2966621; 652140, 2966660; 652169, 2966665; Thence returning to 652176, 2966624.

657682, 2959612; 657636, 2959603; 657607, 2959632; 657610, 2959792; 657668, 2959877; 657715, 2959903; 657756, 2959900; 657784, 2959834; 657768, 2959717; 657736, 2959651; Thence returning to 657682, 2959612.

661817, 2954973; 661899, 2954916; 661921, 2954875; 661879, 2954857; 661869, 2954812; 661833, 2954786; 661782, 2954778; 661748, 2954792; 661678, 2954843; 661640, 2954923; 661657, 2954966; 661741, 2954950; 661745, 2954982; 661777, 2954990; Thence returning to 661817, 2954973.

661982, 2954574; 661944, 2954563; 661829, 2954659; 661808, 2954694; 661820, 2954714; 661954, 2954713; 662001, 2954686; 662019, 2954643; 662013, 2954609; Thence returning to 661982, 2954574.

660556, 2949639; 660500, 2949583; 660448, 2949592; 660415, 2949627; 660393, 2949679; 660355, 2949835; 660358, 2949856; 660413, 2949899; 660493, 2949865; 660546, 2949808; 660579, 2949727; 660576, 2949675; Thence returning to 660556, 2949639.

661092, 2949601; 661066, 2949585; 660984, 2949597; 660952, 2949643; 660918, 2949766; 660929, 2949852; 660955, 2949881; 660986, 2949884; 661018, 2949828; 661083, 2949813; 661102, 2949729; Thence returning to 661092, 2949601.

660832, 2949631; 660823, 2949596; 660796, 2949596; 660770, 2949618; 660765, 2949756; 660792, 2949760; Thence returning to 660832, 2949631.

660741, 2949679; 660706, 2949674; 660694, 2949686; 660693, 2949727; 660708, 2949743; 660724, 2949738; Thence returning to 660741, 2949679.

659982, 2949083; 659957, 2949071; 659937, 2949107; 659967, 2949125; Thence returning to 659982, 2949083.

663288, 2946483; 663237, 2946471; 663181, 2946502; 663026, 2946760; 662912, 2946910; 662900, 2946969; 662917, 2947043; 663001, 2947060; 663061, 2947011; 663182, 2946769; 663300, 2946588; 663314, 2946513; Thence returning to 663288, 2946483.

(ii) Unit TX–3, Subunit C, Willacy County, Texas. Coordinates are in UTM Zone 14N, North American Datum 1983 (meters E, meters N):

667115, 2940198; 667414, 2939295; 667380, 2939298; 667306, 2939259; 667098, 2939258; 666957, 2939228; 666889, 2939171; 666865, 2939110; 666824, 2939105; 666835, 2939178; 666807, 2939224; 666790, 2939224; 666750, 2939165; 666709, 2939207; 666670, 2939223; 666538, 2939217; 666415, 2939236; 666405, 2939215; 666426, 2939165; 666384, 2939127; 666383, 2939079; 666355, 2939076; 666339, 2939076; 666355, 2939098; 666338, 2939223; 666294, 2939272; 666286, 2939231; 666311, 2939183; 666287, 2939074; 666254, 2939074; 666256, 2939121; 666177, 2939154; 666136, 2939198; 666113, 2939253; 666081, 2939276; 665931, 2939330; 665871, 2939300; 665844, 2939343; 665810, 2939364; 665789, 2939436; 665704, 2939541; 665767, 2939197; 665816, 2939088; 665827, 2939078; 665868, 2939095; 665920, 2939141; 665925, 2939170; 665896, 2939203; 665910, 2939216; 666070, 2939160; 666124, 2939118; 666134, 2939092; 665981, 2939137; 665915, 2939058; 665712, 2939052; 665623, 2939094; 665585, 2939060; 665492, 2939042; 665447, 2939113; 665533, 2939090; 665593, 2939127; 665637, 2939184; 665669, 2939153; 665690, 2939094; 665728, 2939077; 665744, 2939093; 665692, 2939270; 665618, 2939447; 665585, 2939501; 665566, 2939507; 665527, 2939411; 665446, 2939327; 665449, 2939139; 665439, 2939130; 665412, 2939152; 665455, 2939044; 665429, 2939028; 665321, 2939039; 665270, 2939024; 665207, 2939067; 665117, 2939071; 665062, 2939016; 664889, 2938974; 664382, 2938994; 664122, 2938932; 663761, 2938924; 663293, 2938881; 663284, 2938908; 663323, 2938909; 663353, 2938931; 663518, 2938929; 663751, 2938982; 664155, 2938975; 664252, 2939008; 664300, 2939053; 664340, 2939122; 664446, 2939115; 664600, 2939021; 664814, 2939019; 664843, 2939047; 664906, 2939257; 664980, 2939393; 665008, 2939542; 664994, 2939626; 664773, 2940159; 664477, 2940663; 664241, 2941138; 664002, 2941544; 663831, 2941796; 663561, 2942341; 663289, 2942843; 663170, 2943023; 663031, 2943195; 666036, 2943243; 667115, 2940198; 665283, 2939163; 665290, 2939105; 665263, 2939147; 665246, 2939131; 665270, 2939070; 665292, 2939052; 665319, 2939060; 665329, 2939080; 665266, 2939244; 665283, 2939163; 664422, 2939083; 664407, 2939077; 664410, 2939055; 664449, 2939014; 664473, 2939016; 664480, 2939046; Thence returning to 664422, 2939083.

Excluding:

Unit TX–3 Subunit C, Willacy County, Texas. Coordinates are in UTM Zone 14N, North American Datum 1983 (meters E, meters N):

665266, 2939244; 665329, 2939080; 665319, 2939060; 665292, 2939052; 665270, 2939070; 665246, 2939131; 665263, 2939147; 665290, 2939105; 665283, 2939163; Thence returning to 665266, 2939244.

664473, 2939016; 664449, 2939014; 664410, 2939055; 664407, 2939077; 664422, 2939083; 664480, 2939046; Thence returning to 664473, 2939016.

(4) Subunit TX–3D: North Padre Island—Gulf of Mexico: 109 hectares (270 acres) in Kleberg County, Texas.

(i) Unit TX–3, Subunit TX–3, Subunit D, Kleberg County, Texas. Coordinates are in UTM Zone 14N, North American Datum 1983 (meters E, meters N):

673980, 3048165; 672224, 3044203; 671961, 3043590; 671894, 3043382; 671360, 3042145; 671223, 3042143; 671722, 3043337; 671910, 3043749; 671949, 3043864; 672116, 3044204; 672647, 3045437; 673307, 3046888; 673312, 3046935; 673493, 3047302; 673797, 3048007; 673831, 3048053; 673837, 3048092; 673814, 3048097; 673763, 3048071; 673739, 3048085; 673760, 3048085; 673778, 3048107; 673700, 3048191; 673694, 3048228; 673705, 3048240; 673770, 3048233; 673845, 3048110; 674208, 3048945; 674402, 3049344; 675090, 3050888; 675202, 3051105; 675253, 3051246; 675356, 3051449; 675444, 3051401; 674870, 3050176; Thence returning to 673980, 3048165.

(5) Subunit TX–3E: North Padre Island—Mesquite Rincon: 3,894 hectares (9,623 acres) in Kenedy County, Texas.

(i) Unit TX–3, Subunit E, Kenedy County, Texas. Coordinates are in UTM Zone 14N, North American Datum 1983 (meters E, meters N):

650814, 2961209; 650823, 2961183; 650791, 2961109; 650638, 2961142; 650589, 2961194; 650675, 2961175; Thence returning to 650814, 2961209.

651785, 2961238; 651751, 2961241; 651762, 2961261; 651740, 2961323; 651773, 2961292; Thence returning to 651785, 2961238.

650761, 2961323; 650734, 2961295; 650667, 2961282; 650585, 2961234; 650614, 2961300; 650665, 2961316; 650688, 2961355; 650765, 2961393; 650772, 2961351; Thence returning to 650761, 2961323.

651683, 2961584; 651713, 2961529; 651693, 2961499; 651636, 2961522; 651571, 2961521; 651500, 2961593; 651613, 2961576; 651663, 2961599; Thence returning to 651683, 2961584.

651837, 2961624; 651826, 2961501; 651807, 2961455; 651762, 2961429; 651688, 2961455; 651684, 2961465; 651734, 2961457; 651811, 2961514; 651810, 2961542; 651743, 2961601; 651757, 2961615; 651796, 2961589; 651770, 2961689; 651817, 2961671; Thence returning to 651837, 2961624.

650466, 2961772; 650487, 2961782; 650506, 2961823; 650557, 2961795; 650596, 2961829; 650625, 2961813; 650678, 2961843; 650694, 2961836; 650691, 2961749; 650681, 2961742; 650648, 2961782; 650627, 2961782; 650555, 2961719; 650570, 2961663; 650518, 2961649; 650490, 2961613; 650500, 2961564; 650524, 2961541; 650612, 2961519; 650605, 2961469; 650556, 2961470; 650515, 2961506; 650479, 2961497; 650417, 2961630; 650419, 2961703; 650399, 2961734; 650369, 2961721; 650358, 2961652; 650306, 2961691; 650357, 2961761; 650345, 2961829; 650363, 2961851; 650419, 2961852; Thence returning to 650466, 2961772.

651280, 2962209; 651300, 2962168; 651254, 2962201; 651247, 2962177; 651214, 2962177; 651199, 2962158; 651160, 2962208; 651153, 2962260; 651166, 2962276; 651197, 2962271; Thence returning to 651280, 2962209.

650062, 2962315; 650040, 2962320; 650019, 2962365; 650051, 2962417; 650076, 2962352; Thence returning to 650062, 2962315.

648564, 2964157; 648625, 2964160; 648625, 2964137; 648540, 2964071; 648524, 2964074; 648524, 2964090; 648549, 2964120; 648544, 2964133; 648467, 2964120; 648451, 2964139; 648459, 2964164; 648491, 2964173; Thence returning to 648564, 2964157.

648452, 2964382; 648500, 2964334; 648552, 2964380; 648595, 2964342; 648554, 2964312; 648496, 2964306; 648418, 2964360; Thence returning to 648452, 2964382.

651440, 2963757; 651430, 2963690; 651405, 2963688; 651448, 2963473; 651401, 2963529; 651361, 2963535; 651337, 2963610; 651338, 2963715; 651355, 2963796; 651409, 2963932; 651367, 2964078; 651356, 2964342; 651239, 2964820; 651261, 2965050; 651284, 2965028; 651294, 2964988; 651273, 2964804; 651310, 2964728; 651312, 2964631; 651397, 2964348; 651434, 2964023; 651457, 2963925; Thence returning to 651440, 2963757.

651156, 2965918; 651274, 2965651; 651283, 2965548; 651243, 2965412; 651215, 2965422; 651186, 2965466; 651196, 2965660; 651178, 2965668; 651152, 2965596; 651144, 2965679; 651103, 2965724; 651090, 2965822; 651042, 2965864; 651040, 2965889; 651060, 2965900; 650997, 2966041; 650995, 2966117; Thence returning to 651156, 2965918.

650968, 2966016; 650980, 2965986; 650956, 2965941; 651002, 2965841; 650983, 2965839; 650848, 2965956; 650776, 2965969; 650795, 2965991; 650733, 2966003; 650710, 2965971; 650852, 2965929; 650927, 2965868; 650976, 2965795; 650983, 2965700; 651061, 2965587; 651072, 2965434; 651104, 2965346; 651104, 2965227; 651147, 2965165; 651180, 2965037; 651220, 2964986; 651216, 2964965; 651186, 2964951; 651184, 2964841; 651298, 2964465; 651286, 2964459; 651261, 2964489; 651253, 2964482; 651248, 2964395; 651285, 2964289; 651286, 2964241; 651245, 2964203; 651224, 2964087; 651203, 2964145; 651186, 2964139; 651175, 2963537; 651190, 2963416; 651255, 2963358; 651257, 2963282; 651348, 2962961; 651413, 2962600; 651390, 2962573; 651380, 2962698; 651364, 2962713; 651355, 2962591; 651375, 2962527; 651410, 2962502; 651432, 2962462; 651450, 2962321; 651425, 2962306; 651330, 2962397; 651311, 2962404; 651308, 2962379; 651393, 2962292; 651441, 2962280; 651468, 2962139; 651533, 2962068; 651529, 2961982; 651558, 2961931; 651544, 2961863; 651470, 2961700; 651470, 2961760; 651505, 2961852; 651508, 2961904; 651490, 2962043; 651426, 2962145; 651403, 2962251; 651359, 2962280; 651263, 2962308; 651190, 2962427; 651137, 2962484; 651128, 2962588; 651143, 2962654; 651249, 2962695; 651324, 2962807; 651334, 2962886; 651263, 2963199; 651180, 2963372; 651144, 2963490; 651147, 2964059; 651099, 2964120; 650941, 2964170; 650899, 2964175; 650842, 2964143; 650799, 2964143; 650754, 2964210; 650712, 2964339; 650711, 2964381; 650733, 2964447; 650952, 2964747; 651025, 2964883; 651051, 2964966; 651035, 2965040; 650944, 2965164; 650896, 2965272; 650767, 2965437; 650757, 2965549; 650738, 2965593; 650609, 2965696; 650549, 2965788; 650463, 2965877; 650476, 2965899; 650586, 2965924; 650836, 2965692; 650883, 2965691; 650866, 2965727; 650641, 2965951; 650535, 2966089; 650514, 2966222; 650558, 2966357; 650571, 2966500; 650612, 2966512; 650696, 2966468; 650696, 2966436; 650818, 2966325; 650872, 2966239; 650922, 2966196; 650914, 2966134; 650895, 2966102; 650968, 2966016; 650685, 2965800; 650612, 2965826; 650604, 2965802; 650623, 2965781; 650695, 2965756; 650778, 2965675; 650785, 2965654; 650765, 2965649; 650684, 2965709; 650642, 2965717; 650791, 2965575; 650797, 2965442; 650815, 2965408; 650829, 2965412; 650828, 2965489; 650885, 2965370; 650931, 2965340; 650857, 2965532; 650842, 2965628; 650770, 2965728; 650685, 2965800; 651078, 2965041; 651097, 2965049; 651083, 2965097; 651011, 2965208; 650946, 2965263; 650951, 2965231; 651044, 2965062; 651078, 2965041; 651130, 2964669; 651132, 2964562; 651153, 2964521; 651158, 2964599; 651182, 2964642; 651168, 2964715; 651146, 2964707; 651130, 2964669; 651058, 2964567; 650987, 2964508; 650994, 2964492; 651072, 2964516; 651058, 2964567; 651173, 2964496; 651166, 2964448; 651192, 2964393; 651220, 2964376; 651188, 2964484; 651173, 2964496; 651027, 2964464; 650900, 2964424; 650934, 2964384; 650970, 2964384; 651023, 2964427; 651027, 2964464; 650984, 2964565; 650993, 2964592; 650952, 2964631; 650949, 2964585; 650958, 2964568; 650984, 2964565; 651104, 2964308; 651024, 2964299; 650984, 2964271; 650999, 2964254; 651137, 2964243; 651149, 2964261; 651137, 2964326; 651117, 2964341; 651104, 2964308; 651238, 2964269; 651266, 2964279; 651250, 2964325; 651234, 2964331; 651221, 2964315; Thence returning to 651238, 2964269.

643228, 2969265; 643183, 2969264; 643204, 2969297; 643250, 2969279; Thence returning to 643228, 2969265.

643320, 2969309; 643242, 2969330; 643329, 2969360; Thence returning to 643320, 2969309.

643548, 2969627; 643538, 2969653; 643552, 2969641; Thence returning to 643548, 2969627.

651837, 2971038; 651862, 2971038; 651910, 2970985; 651922, 2970930; 651907, 2970924; 651797, 2970998; 651803, 2971104; Thence returning to 651837, 2971038.

648563, 2971240; 648641, 2971259; 648653, 2971303; 648645, 2971323; 648816, 2971323; 648895, 2971266; 648961, 2971241; 648992, 2971251; 648986, 2971323; 649001, 2971322; 649044, 2971306; 649049, 2971276; 649036, 2971265; 649045, 2971242; 649122, 2971215; 649213, 2971230; 649214, 2971265; 649323,

2971262; 649367, 2971280; 649358, 2971295; 649282, 2971294; 649189, 2971321; 649781, 2971320; 649762, 2971266; 649775, 2971249; 649805, 2971279; 649806, 2971320; 650076, 2971320; 650124, 2971294; 650139, 2971295; 650145, 2971319; 650572, 2971317; 650606, 2971302; 650645, 2971258; 650675, 2971250; 650695, 2971260; 650702, 2971311; 650729, 2971287; 650732, 2971251; 650814, 2971297; 650814, 2971318; 651048, 2971316; 651063, 2971298; 651137, 2971316; 651551, 2971315; 651546, 2971277; 651484, 2971309; 651463, 2971302; 651474, 2971250; 651529, 2971223; 651626, 2971237; 651641, 2971289; 651666, 2971316; 651852, 2971315; 651850, 2971300; 651814, 2971299; 651806, 2971285; 651816, 2971240; 651846, 2971257; 651866, 2971245; 651870, 2971129; 651854, 2971125; 651814, 2971158; 651710, 2971126; 651729, 2971066; 651669, 2970918; 651653, 2970984; 651683, 2971083; 651631, 2971179; 651503, 2971196; 651490, 2971176; 651491, 2971140; 651462, 2971113; 651475, 2971075; 651553, 2971047; 651547, 2971022; 651487, 2970985; 651479, 2970948; 651492, 2970877; 651523, 2970820; 651575, 2970789; 651528, 2970767; 651507, 2970712; 651549, 2970608; 651527, 2970605; 651475, 2970642; 651451, 2970624; 651451, 2970552; 651484, 2970402; 651555, 2970332; 651674, 2970298; 651814, 2970327; 651916, 2970369; 652036, 2970456; 652177, 2970597; 652217, 2970695; 652245, 2970850; 652255, 2971087; 652230, 2971314; 652346, 2971314; 652364, 2971274; 652396, 2971302; 652400, 2971147; 652362, 2970872; 652356, 2970582; 652352, 2970568; 652303, 2970786; 652294, 2970693; 652309, 2970450; 652252, 2970047; 652236, 2969825; 652203, 2969669; 652127, 2969669; 652120, 2969680; 652119, 2969708; 652168, 2969757; 652186, 2969801; 652201, 2969887; 652188, 2969906; 652152, 2969791; 652062, 2969723; 652076, 2969669; 649970, 2969655; 649097, 2970549; 648696, 2970993; 648376, 2971322; 648507, 2971324; 648507, 2971277; 648563, 2971240; 649568, 2971221; 649583, 2971226; 649585, 2971251; 649566, 2971247; 649568, 2971221; 650286, 2971242; 650297, 2971210; 650338, 2971193; 650363, 2971115; 650259, 2971207; 650237, 2971210; 650219, 2971180; 650334, 2971027; 650369, 2970934; 650402, 2970903; 650459, 2970894; 650533, 2970852; 650655, 2970867; 650743, 2970839; 650766, 2970851; 650772, 2970915; 650811, 2970980; 650882, 2971000; 650882, 2971088; 650861, 2971127; 650876, 2971179; 650781, 2971171; 650756, 2971134; 650766, 2971099; 650741, 2971083; 650679, 2971124; 650605, 2971114; 650588, 2971048; 650594, 2970981; 650613, 2970946; 650584, 2970938; 650477, 2971119; 650453, 2971232; 650420, 2971300; 650321, 2971292; 650289, 2971263; 650286, 2971242; 651045, 2971205; 650994, 2971133; 650992, 2971088; 650923, 2971080; 650903, 2970962; 650831, 2970940; 650812, 2970916; 650813, 2970847; 650854, 2970809; 650849, 2970751; 650876, 2970727; 651012, 2970717; 651068, 2970738; 651093, 2970766; 651112, 2971205; 651092, 2971229; 651045, 2971205; 651664, 2971202; 651688, 2971166; 651746, 2971164; 651771, 2971214; 651765, 2971276; 651746, 2971286; 651687, 2971262; 651688, 2971220; 651664, 2971202; 651378, 2970814; 651454, 2970826; 651468, 2970851; 651448, 2970932; 651379, 2971046; 651366, 2971044; 651348, 2970985; 651312, 2970947; 651308, 2970901; 651330, 2970833; 651378, 2970814; 650249, 2970738; 650175, 2970748; 650215, 2970697; 650280, 2970687; 650261, 2970652; 650292, 2970645; 650242, 2970589; 650162, 2970564; 650022, 2970612; 649959, 2970593; 649948, 2970523; 649899, 2970626; 649805, 2970616; 649714, 2970655; 649678, 2970725; 649636, 2970743; 649598, 2970745; 649578, 2970727; 649599, 2970677; 649644, 2970636; 649535, 2970666; 649500, 2970652; 649570, 2970571; 649699, 2970537; 649771, 2970498; 649960, 2970476; 650224, 2970398; 650314, 2970394; 650368, 2970420; 650393, 2970455; 650408, 2970508; 650402, 2970586; 650359, 2970687; 650249, 2970738; 650570, 2970402; 650602, 2970336; 650696, 2970273; 650829, 2970272; 650869, 2970286; 650955, 2970356; 650971, 2970504; 650932, 2970578; 650850, 2970622; 650791, 2970615; 650734, 2970569; 650639, 2970615; 650566, 2970621; 650553, 2970577; 650570, 2970402; 649731, 2970330; 649695, 2970332; 649654, 2970284; 649604, 2970290; 649582, 2970246; 649374, 2970371; 649410, 2970294; 649478, 2970212; 649532, 2970176; 649646, 2970138; 649756, 2970146; 649806, 2970187; 649805, 2970248; 649781, 2970289; 649731, 2970330; 649460, 2970359; 649473, 2970359; 649479, 2970379; 649455, 2970392; 649460, 2970359; 649569, 2970322; 649584, 2970340; 649564, 2970351; 649558, 2970337; 649569, 2970322; 649525, 2970737; 649542, 2970793; 649488, 2970805; 649481, 2970755; 649459, 2970732; 649494, 2970718; 649525, 2970737; 649012, 2970794; 649056, 2970826; 649058, 2970882; 648996, 2970946; 648962, 2970920; 648947, 2970867; 648968, 2970824; 649012, 2970794; 649361, 2970898; 649409, 2970903; 649414, 2970883; 649386, 2970863; 649418, 2970852; 649503, 2970875; 649531, 2970896; 649531, 2970913; 649433, 2970944; 649343, 2970994; 649254, 2970996; 649293, 2970929; 649361, 2970898; 649427, 2970985; 649444, 2970987; 649439, 2971018; 649422, 2971016; 649427, 2970985; 649889, 2971009; 649985, 2971023; 650021, 2971008; 650044, 2971024; 650026, 2971044; 649886, 2971069; 649865, 2971053; 649889, 2971009; 649588, 2970868; 649645, 2970842; 649656, 2970864; 649641, 2970898; 649591, 2970925; 649588, 2970868; 649739, 2970864; 649764, 2970811; 649901, 2970759; 649995, 2970695; 650026, 2970705; 649933, 2970818; 649823, 2970865; 649748, 2970878; 649739, 2970864; 650081, 2970792; 650123, 2970802; 650142, 2970823; 650094, 2970874; 650072, 2970853; 650068, 2970817; 650081, 2970792; 650200, 2970664; 650212, 2970649; 650224, 2970668; 650205, 2970681; 650200, 2970664; 650084, 2970658; 650067, 2970659; 650062, 2970639; 650155, 2970591; 650178, 2970599; 650166, 2970629; 650084, 2970658; 650974, 2971173; 650960, 2971163; 650967, 2971137; 650982, 2971143; 650974, 2971173; 650594, 2971192; 650504, 2971178; 650523, 2971116; 650540, 2971108; 650563, 2971141; 650606, 2971159; 650594, 2971192; 649409, 2971192; 649403, 2971216; 649316, 2971215; 649285, 2971111; 649314, 2971082; 649345, 2971094; 649395, 2971141; 649409, 2971192; 649726, 2969962; 649814, 2969966; 649836, 2969990; 649835, 2970011; 649804, 2970049; 649689, 2970069; 649672, 2970040; 649680, 2969986; 649726, 2969962; 650185, 2969704; 650210, 2969714; 650204, 2969732; 650139, 2969735; 650140, 2969711; 650185, 2969704; 651781, 2969746; 651602, 2969729; 650650, 2969704; 651763, 2969697; 651802, 2969718; 651781, 2969746; 650427, 2969700; 650485, 2969701; 650493, 2969719; 650409, 2969727; 650405, 2969700; 650427, 2969700; 650579, 2969730; 650557, 2969716; 650608, 2969708; Thence returning to 650579, 2969730.

643804, 2971301; 643840, 2971284; 643847, 2971312; 643836, 2971336; 643860, 2971338; 644510, 2971334; 644636, 2971282; 644671, 2971333; 644729,

2971334; 644687, 2971300; 644684, 2971282; 644709,
2971274; 644773, 2971333; 644879, 2971333; 644818,
2971303; 644802, 2971275; 644833, 2971267; 644936,
2971301; 645010, 2971301; 645033, 2971296; 645036,
2971268; 645128, 2971279; 645153, 2971260; 645154,
2971237; 645136, 2971215; 644958, 2971151; 644912,
2971150; 644898, 2971213; 644791, 2971188; 644733,
2971139; 644763, 2971120; 644853, 2971117; 644961,
2971089; 645051, 2971108; 645224, 2971216; 645349,
2971257; 645384, 2971292; 645398, 2971332; 648329,
2971324; 648612, 2971033; 649168, 2970415; 649921,
2969645; 649864, 2969620; 649893, 2969537; 649918,
2969523; 649938, 2969532; 649945, 2969635; 649969,
2969637; 649982, 2969577; 649974, 2969490; 650004,
2969439; 650085, 2969428; 650112, 2969445; 650109,
2969505; 650065, 2969576; 650053, 2969639; 650081,
2969639; 650117, 2969554; 650157, 2969532; 650169,
2969548; 650169, 2969639; 650210, 2969638; 650219,
2969458; 650266, 2969415; 650322, 2969415; 650348,
2969450; 650308, 2969606; 650304, 2969638; 650325,
2969639; 650387, 2969489; 650415, 2969460; 650503,
2969417; 650741, 2969389; 650779, 2969362; 650942,
2969399; 650977, 2969335; 651080, 2969330; 651111,
2969407; 651204, 2969435; 651247, 2969407; 651265,
2969334; 651320, 2969324; 651420, 2969360; 651436,
2969405; 651488, 2969418; 651537, 2969418; 651578,
2969397; 651617, 2969409; 651644, 2969395; 651684,
2969432; 651767, 2969439; 651987, 2969393; 652084,
2969401; 652131, 2969432; 652149, 2969476; 652149,
2969556; 652128, 2969620; 652248, 2969608; 652262,
2969578; 652261, 2969522; 652228, 2969523; 652200,
2969109; 652096, 2968267; 652107, 2968233; 652124,
2968227; 652129, 2968182; 652110, 2968152; 652013,
2967221; 651935, 2967167; 651903, 2967112; 651916,
2967099; 651957, 2967139; 652038, 2967174; 652002,
2966815; 651873, 2966851; 651748, 2966944; 651571,
2967033; 651349, 2967113; 651257, 2967126; 651200,
2967161; 651077, 2967177; 651000, 2967217; 650736,
2967240; 650456, 2967303; 649908, 2967283; 649673,
2967259; 649593, 2967222; 649199, 2967132; 649146,
2967112; 649114, 2967061; 649053, 2967033; 648970,
2967044; 648906, 2967015; 648738, 2967014; 648647,
2966991; 648533, 2967021; 648522, 2967005; 648547,
2966927; 648531, 2966890; 648357, 2966792; 648272,
2966716; 648157, 2966665; 648088, 2966605; 648017,
2966575; 647899, 2966583; 647878, 2966563; 647921,
2966485; 647993, 2966428; 648002, 2966362; 648249,
2966122; 648393, 2966035; 648747, 2965936; 648896,
2965933; 649067, 2965966; 649326, 2965978; 649649,
2965936; 649808, 2965866; 649941, 2965767; 649956,
2965751; 649943, 2965739; 649997, 2965677; 649984,
2965628; 649955, 2965593; 649885, 2965540; 649819,
2965519; 649855, 2965508; 649923, 2965536; 650011,
2965620; 650023, 2965611; 649992, 2965544; 650039,
2965526; 650075, 2965487; 650084, 2965446; 650059,
2965454; 650055, 2965439; 650092, 2965354; 650160,
2965266; 650186, 2965283; 650154, 2965377; 650250,
2965358; 650301, 2965363; 650200, 2965495; 650183,
2965639; 650217, 2965763; 650309, 2965844; 650317,
2965880; 650388, 2965887; 650419, 2965844; 650470,
2965818; 650648, 2965609; 650712, 2965579; 650727,
2965395; 650708, 2965346; 650660, 2965315; 650655,
2965279; 650827, 2965099; 650906, 2964911; 650908,
2964808; 650862, 2964683; 650696, 2964483; 650661,
2964320; 650621, 2964296; 650533, 2964333; 650498,
2964323; 650509, 2964288; 650619, 2964159; 650657,
2964077; 650754, 2963661; 650751, 2963590; 650668,
2963407; 650658, 2963339; 650681, 2963308; 650814,
2963246; 650892, 2963186; 650969, 2963069; 650956,
2962962; 650908, 2962852; 650865, 2962797; 650836,
2962808; 650784, 2962735; 650726, 2962691; 650713,
2962668; 650718, 2962627; 650733, 2962598; 650764,
2962604; 650845, 2962483; 650923, 2962443; 651063,
2962283; 651116, 2962206; 651126, 2962164; 651276,
2962031; 651293, 2961967; 651316, 2961618; 651390,
2961373; 651545, 2961099; 651561, 2961101; 651558,
2961136; 651506, 2961271; 651464, 2961323; 651464,
2961365; 651497, 2961378; 651569, 2961330; 651563,
2961307; 651520, 2961315; 651550, 2961286; 651667,
2961236; 651675, 2961173; 651664, 2961163; 651586,
2961239; 651545, 2961253; 651624, 2961147; 651679,
2961111; 651702, 2961074; 651796, 2961024; 651807,
2960988; 651794, 2960912; 651778, 2960876; 651756,
2960882; 651757, 2960826; 651770, 2960808; 651824,
2960823; 651802, 2960766; 651855, 2960759; 651884,
2960716; 651945, 2960834; 651922, 2961087; 651892,
2961172; 651909, 2961174; 651934, 2961138; 651981,
2960873; 651984, 2960832; 651966, 2960809; 651979,
2960688; 651937, 2960717; 651917, 2960679; 651882,
2960659; 651884, 2960630; 651803, 2960625; 651795,
2960606; 651870, 2960563; 651903, 2960522; 651934,
2960420; 651904, 2960404; 651935, 2960340; 651904,
2960290; 651872, 2960290; 651820, 2960348; 651810,
2960319; 651823, 2960287; 651870, 2960255; 651995,
2960261; 652009, 2960241; 651994, 2960131; 652013,
2960032; 651976, 2960041; 651972, 2960018; 652036,
2959947; 651984, 2959954; 651974, 2959940; 652020,
2959874; 652011, 2959813; 652045, 2959759; 652008,
2959662; 651977, 2959644; 651949, 2959604; 651949,
2959475; 651906, 2959421; 651800, 2959493; 651666,
2959497; 651560, 2959543; 651482, 2959655; 651417,
2959714; 651438, 2959806; 651428, 2959899; 651506,
2959806; 651510, 2959768; 651562, 2959771; 651575,
2959707; 651603, 2959699; 651670, 2959754; 651684,
2959837; 651740, 2959936; 651764, 2959952; 651848,
2959939; 651868, 2959974; 651855, 2959990; 651803,
2960000; 651806, 2960040; 651791, 2960052; 651720,
2959997; 651646, 2960021; 651646, 2959957; 651613,
2959953; 651590, 2960011; 651568, 2960007; 651534,
2960047; 651669, 2960078; 651699, 2960102; 651699,
2960120; 651663, 2960157; 651575, 2960110; 651542,
2960114; 651546, 2960138; 651600, 2960198; 651523,
2960272; 651436, 2960242; 651368, 2960247; 651356,
2960230; 651332, 2960233; 651313, 2960194; 651295,
2960202; 651184, 2960471; 651301, 2960642; 651263,
2960667; 651156, 2960617; 651097, 2960640; 651037,
2960615; 651015, 2960631; 650979, 2960563; 650924,
2960639; 650846, 2960814; 650874, 2960826; 650952,
2960792; 650977, 2960746; 650927, 2960746; 650915,
2960726; 650936, 2960698; 650985, 2960683; 651031,
2960706; 651063, 2960690; 651132, 2960731; 651120,
2960756; 651045, 2960755; 651038, 2960772; 651049,
2960782; 651189, 2960799; 651236, 2960825; 651364,
2960755; 651382, 2960719; 651395, 2960719; 651418,
2960781; 651392, 2960796; 651389, 2960859; 651460,
2960864; 651503, 2960927; 651488, 2960963; 651425,
2960920; 651368, 2960939; 651368, 2960960; 651434,
2960957; 651463, 2960980; 651453, 2961061; 651428,
2961084; 651444, 2961149; 651411, 2961170; 651386,
2961125; 651338, 2961088; 651355, 2961059; 651302,
2961059; 651276, 2961044; 651285, 2961028; 651339,
2961014; 651275, 2960996; 651289, 2960888; 651287,
2960875; 651268, 2960877; 651238, 2960968; 651254,
2961037; 651221, 2961061; 651223, 2961081; 651256,

2961097; 651255, 2961132; 651274, 2961162; 651156,
2961189; 651132, 2961161; 651027, 2961240; 651024,
2961282; 651040, 2961315; 651001, 2961342; 651021,
2961379; 651013, 2961403; 650957, 2961411; 650963,
2961453; 650988, 2961445; 651014, 2961465; 651012,
2961495; 650952, 2961541; 650897, 2961560; 650895,
2961595; 650854, 2961613; 650871, 2961651; 650848,
2961678; 650863, 2961716; 650952, 2961704; 651044,
2961737; 651012, 2961834; 650952, 2961840; 650889,
2961872; 650917, 2961944; 650935, 2961892; 650977,
2961904; 650971, 2961957; 650939, 2962004; 650807,
2962010; 650730, 2961966; 650715, 2961998; 650726,
2962035; 650785, 2962072; 650798, 2962102; 650838,
2962101; 650830, 2962068; 650840, 2962054; 650909,
2962050; 650937, 2962067; 650950, 2962149; 650815,
2962167; 650842, 2962195; 650913, 2962201; 650911,
2962315; 650880, 2962336; 650836, 2962290; 650850,
2962262; 650835, 2962236; 650752, 2962250; 650693,
2962197; 650679, 2962147; 650598, 2962115; 650580,
2962057; 650642, 2962056; 650594, 2962012; 650593,
2961973; 650604, 2961961; 650632, 2961972; 650653,
2961934; 650606, 2961877; 650571, 2961898; 650561,
2961921; 650521, 2961900; 650515, 2961926; 650534,
2961978; 650515, 2962009; 650483, 2962020; 650437,
2961984; 650411, 2962027; 650310, 2962013; 650289,
2962034; 650389, 2962075; 650448, 2962046; 650460,
2962133; 650423, 2962149; 650423, 2962161; 650580,
2962320; 650557, 2962350; 650483, 2962351; 650396,
2962284; 650354, 2962298; 650345, 2962329; 650382,
2962358; 650406, 2962330; 650420, 2962332; 650537,
2962415; 650563, 2962385; 650615, 2962429; 650569,
2962435; 650573, 2962472; 650559, 2962485; 650484,
2962430; 650462, 2962444; 650467, 2962480; 650514,
2962513; 650550, 2962514; 650577, 2962563; 650606,
2962568; 650598, 2962592; 650575, 2962601; 650536,
2962566; 650524, 2962572; 650537, 2962651; 650513,
2962677; 650519, 2962736; 650498, 2962771; 650438,
2962743; 650463, 2962707; 650424, 2962669; 650387,
2962769; 650364, 2962758; 650361, 2962738; 650342,
2962735; 650328, 2962754; 650318, 2962822; 650294,
2962811; 650290, 2962772; 650272, 2962768; 650261,
2962801; 650176, 2962798; 650159, 2962828; 650139,
2962832; 650116, 2962817; 650106, 2962788; 650025,
2962768; 649993, 2962791; 649924, 2962768; 649914,
2962751; 649945, 2962726; 649930, 2962714; 649924,
2962667; 649831, 2962604; 649747, 2962580; 649720,
2962602; 649727, 2962621; 649764, 2962636; 649850,
2962626; 649881, 2962649; 649872, 2962688; 649768,
2962750; 649715, 2962690; 649708, 2962658; 649676,
2962650; 649666, 2962713; 649680, 2962739; 649605,
2962773; 649528, 2962882; 649471, 2962891; 649400,
2962963; 649345, 2962960; 649324, 2962987; 649291,
2962982; 649282, 2963047; 649260, 2963072; 649266,
2963103; 649329, 2963094; 649376, 2963118; 649486,
2963104; 649644, 2962985; 649721, 2962891; 649736,
2962851; 649900, 2962858; 649898, 2962928; 649939,
2962956; 649966, 2962937; 649958, 2962855; 649975,
2962853; 650003, 2962906; 650020, 2963022; 650001,
2963022; 649973, 2962978; 649918, 2962989; 649863,
2962954; 649857, 2962972; 649899, 2963036; 649888,
2963073; 649843, 2963034; 649808, 2963029; 649726,
2963107; 649659, 2963138; 649598, 2963226; 649532,
2963226; 649463, 2963269; 649462, 2963287; 649492,
2963321; 649492, 2963381; 649476, 2963406; 649491,
2963453; 649393, 2963453; 649380, 2963466; 649523,
2963511; 649549, 2963548; 649573, 2963648; 649551,
2963653; 649526, 2963613; 649476, 2963597; 649501,
2963573; 649438, 2963546; 649435, 2963506; 649361,
2963520; 649354, 2963534; 649384, 2963568; 649338,
2963580; 649374, 2963600; 649354, 2963630; 649400,
2963636; 649444, 2963683; 649446, 2963723; 649472,
2963764; 649425, 2963757; 649377, 2963713; 649279,
2963674; 649255, 2963687; 649263, 2963728; 649235,
2963739; 649259, 2963773; 649169, 2963798; 649257,
2963832; 649278, 2963804; 649296, 2963804; 649360,
2963887; 649351, 2963906; 649284, 2963880; 649248,
2963892; 649204, 2963869; 649151, 2963880; 649138,
2963843; 649097, 2963861; 649028, 2963841; 649035,
2963736; 649059, 2963670; 649115, 2963627; 649127,
2963534; 649192, 2963426; 649195, 2963370; 649227,
2963298; 649209, 2963183; 649176, 2963155; 649097,
2963209; 649084, 2963245; 649084, 2963311; 649126,
2963385; 649106, 2963444; 649072, 2963465; 649082,
2963499; 649066, 2963524; 649029, 2963519; 649015,
2963547; 648960, 2963538; 648893, 2963560; 648828,
2963615; 648779, 2963706; 648652, 2963799; 648653,
2963896; 648679, 2963911; 648669, 2963953; 648716,
2963966; 648723, 2963989; 648644, 2963994; 648657,
2964033; 648599, 2964051; 648832, 2964128; 648828,
2964220; 648808, 2964208; 648775, 2964223; 648762,
2964173; 648743, 2964162; 648705, 2964179; 648750,
2964238; 648762, 2964287; 648850, 2964304; 648879,
2964361; 648877, 2964417; 648866, 2964425; 648841,
2964344; 648743, 2964326; 648739, 2964361; 648686,
2964408; 648718, 2964417; 648770, 2964404; 648857,
2964493; 648947, 2964521; 648938, 2964547; 648865,
2964534; 648851, 2964546; 648905, 2964580; 648901,
2964606; 648839, 2964588; 648720, 2964590; 648685,
2964608; 648730, 2964620; 648721, 2964649; 648615,
2964659; 648619, 2964674; 648681, 2964697; 648700,
2964734; 648693, 2964750; 648655, 2964733; 648614,
2964755; 648626, 2964813; 648730, 2964834; 648764,
2964857; 648766, 2964874; 648749, 2964901; 648685,
2964874; 648659, 2964842; 648629, 2964893; 648626,
2965027; 648651, 2965056; 648637, 2965075; 648598,
2965083; 648601, 2965110; 648609, 2965127; 648691,
2965092; 648755, 2965103; 648787, 2965140; 648789,
2965207; 648765, 2965221; 648691, 2965159; 648684,
2965198; 648654, 2965206;
648615, 2965253; 648616, 2965286; 648578,
2965297; 648537, 2965392; 648487, 2965413; 648340,
2965382; 648380, 2965416; 648381, 2965447; 648340,
2965448; 648211, 2965505; 648104, 2965484; 648086,
2965458; 647964, 2965433; 647890, 2965439; 647759,
2965526; 647709, 2965611; 647662, 2965643; 647637,
2965699; 647651, 2965758; 647596, 2965720; 647564,
2965715; 647518, 2965764; 647500, 2965801; 647505,
2965828; 647560, 2965864; 647643, 2965879; 647672,
2965908; 647660, 2965940; 647598, 2965967; 647686,
2965961; 647774, 2965885; 647839, 2965885; 647743,
2965817; 647751, 2965786; 647795, 2965765; 647862,
2965781; 647979, 2965872; 648142, 2965946; 648162,
2965998; 648144, 2966020; 648047, 2965938; 647966,
2965950; 647994, 2965983; 647988, 2966049; 648081,
2966055; 648089, 2966087; 648068, 2966102; 647974,
2966068; 647941, 2966107; 647972, 2966132; 647919,
2966135; 647875, 2966185; 648000, 2966156; 648009,
2966186; 647993, 2966206; 647968, 2966222; 647742,
2966268; 647725, 2966259; 647746, 2966237; 647681,
2966249; 647690, 2966266; 647682, 2966304; 647579,
2966321; 647390, 2966404; 647351, 2966354; 647361,
2966326; 647435, 2966325; 647581, 2966263; 647501,
2966260; 647474, 2966239; 647450, 2966265; 647416,
2966244; 647422, 2966217; 647407, 2966208; 647265,

2966251; 647215, 2966233; 647186, 2966243; 647172,
2966259; 647178, 2966293; 647226, 2966331; 647252,
2966329; 647278, 2966280; 647272, 2966352; 647253,
2966377; 647255, 2966496; 647235, 2966506; 647236,
2966452; 647215, 2966437; 647105, 2966465; 647082,
2966479; 647082, 2966509; 647024, 2966506; 647039,
2966539; 647078, 2966534; 647094, 2966573; 647068,
2966589; 647058, 2966632; 647028, 2966604; 646987,
2966604; 647011, 2966667; 646985, 2966661; 646971,
2966709; 646918, 2966706; 646940, 2966745; 646938,
2966783; 646891, 2966777; 646878, 2966790; 646897,
2966835; 646887, 2966872; 646867, 2966861; 646814,
2966769; 646687, 2966797; 646683, 2966816; 646713,
2966841; 646710, 2966891; 646745, 2966929; 646739,
2966992; 646756, 2967023; 646739, 2967047; 646696,
2967038; 646691, 2967050; 646777, 2967076; 646787,
2967096; 646777, 2967119; 646700, 2967127; 646644,
2967179; 646567, 2967184; 646557, 2967171; 646573,
2967135; 646572, 2967084; 646615, 2967083; 646617,
2967065; 646520, 2966999; 646507, 2967019; 646532,
2967057; 646494, 2967063; 646483, 2967082; 646489,
2967096; 646525, 2967096; 646509, 2967199; 646473,
2967180; 646444, 2967185; 646430, 2967200; 646444,
2967227; 646422, 2967243; 646411, 2967212; 646373,
2967236; 646320, 2967235; 646310, 2967215; 646352,
2967209; 646350, 2967181; 646386, 2967175; 646392,
2967148; 646316, 2967150; 646258, 2967201; 646246,
2967241; 646236, 2967212; 646139, 2967255; 646201,
2967289; 646192, 2967310; 646161, 2967322; 646112,
2967271; 645891, 2967428; 645889, 2967459; 645865,
2967471; 645856, 2967513; 645824, 2967552; 645840,
2967616; 645826, 2967615; 645805, 2967574; 645770,
2967618; 645764, 2967651; 645797, 2967689; 645831,
2967670; 645865, 2967680; 645882, 2967742; 645865,
2967745; 645836, 2967713; 645777, 2967729; 645764,
2967715; 645764, 2967775; 645742, 2967848; 645771,
2967890; 645775, 2967949; 645747, 2967998; 645693,
2968030; 645654, 2968036; 645642, 2968020; 645752,
2967942; 645749, 2967905; 645729, 2967875; 645708,
2967927; 645669, 2967966; 645529, 2967955; 645489,
2967969; 645575, 2967987; 645579, 2968004; 645556,
2968025; 645496, 2968041; 645473, 2968009; 645477,
2967981; 645440, 2968014; 645384, 2968031; 645277,
2968031; 645190, 2967931; 645137, 2967919; 645120,
2967897; 645135, 2967880; 645190, 2967873; 645198,
2967862; 645176, 2967810; 645228, 2967786; 645203,
2967758; 645208, 2967743; 645262, 2967724; 645224,
2967664; 645131, 2967633; 645033, 2967696; 644977,
2967792; 644913, 2967831; 644875, 2967813; 644854,
2967762; 644808, 2967736; 644801, 2967760; 644760,
2967726; 644727, 2967742; 644760, 2967786; 644781,
2967852; 644777, 2967936; 644752, 2967971; 644665,
2967930; 644680, 2967917; 644736, 2967925; 644726,
2967894; 644741, 2967825; 644697, 2967787; 644678,
2967819; 644684, 2967858; 644623, 2967952; 644592,
2967975; 644539, 2967978; 644591, 2967933; 644564,
2967930; 644477, 2967962; 644389, 2967929; 644373,
2967934; 644381, 2967971; 644342, 2967949; 644328,
2967958; 644296, 2968036; 644333, 2968033; 644357,
2968063; 644294, 2968053; 644244, 2968174; 644260,
2968220; 644302, 2968263; 644388, 2968300; 644388,
2968355; 644357, 2968375; 644293, 2968368; 644313,
2968319; 644242, 2968282; 644221, 2968192; 644190,
2968199; 644139, 2968177; 644126, 2968200; 644097,
2968193; 644130, 2968166; 644118, 2968126; 644136,
2968017; 644129, 2967984; 644103, 2967993; 644085,
2967967; 644150, 2967886; 644169, 2967845; 644173,
2967780; 644155, 2967734; 644122, 2967717; 644111,
2967802; 644026, 2967734; 643992, 2967801; 644015,
2967831; 644068, 2967856; 644072, 2967878; 643980,
2967850; 643955, 2967877; 643961, 2967893; 644047,
2967925; 644054, 2968054; 644070, 2968094; 644059,
2968127; 644011, 2968144; 644009, 2968205; 643991,
2968236; 643978, 2968237; 643967, 2968214; 643951,
2968137; 643889, 2968086; 643867, 2968029; 643822,
2968014; 643778, 2967975; 643717, 2968031; 643628,
2968044; 643618, 2968089; 643742, 2968068; 643785,
2968077; 643824, 2968110; 643824, 2968172; 643772,
2968236; 643684, 2968252; 643588, 2968330; 643538,
2968305; 643487, 2968307; 643422, 2968285; 643383,
2968302; 643339, 2968298; 643314, 2968240; 643263,
2968219; 643227, 2968243; 643261, 2968244; 643263,
2968270; 643216, 2968281; 643162, 2968258; 643129,
2968223; 643116, 2968229; 643123, 2968262; 643101,
2968276; 643116, 2968294; 643185, 2968317; 643271,
2968300; 643289, 2968325; 643296, 2968375; 643317,
2968398; 643337, 2968395; 643352, 2968368; 643441,
2968365; 643612, 2968399; 643796, 2968382; 643774,
2968433; 643737, 2968422; 643697, 2968437; 643727,
2968453; 643732, 2968477; 643765, 2968500; 643764,
2968518; 643702, 2968498; 643693, 2968525; 643704,
2968558; 643770, 2968598; 643830, 2968661; 643843,
2968694; 643812, 2968695; 643745, 2968661; 643691,
2968584; 643690, 2968626; 643725, 2968717; 643699,
2968788; 643662, 2968809; 643548, 2968824; 643544,
2968837; 643387, 2968836; 643368, 2968873; 643356,
2968861; 643336, 2968890; 643335, 2968936; 643401,
2969010; 643401, 2969064; 643439, 2969115; 643384,
2969089; 643310, 2969110; 643318, 2969123; 643302,
2969131; 643260, 2969117; 643230, 2969142; 643243,
2969164; 643237, 2969192; 643182, 2969169; 643165,
2969201; 643173, 2969237; 643313, 2969238; 643345,
2969260; 643359, 2969292; 643343, 2969362; 643426,
2969353; 643394, 2969333; 643392, 2969320; 643418,
2969308; 643459, 2969346; 643533, 2969352; 643570,
2969377; 643591, 2969423; 643633, 2969455; 643582,
2969466; 643568, 2969499; 643580, 2969526; 643557,
2969529; 643552, 2969548; 643547, 2969596; 643597,
2969583; 643608, 2969593; 643604, 2969664; 643595,
2969678; 643517, 2969682; 643367, 2969730; 643028,
2969725; 642973, 2969748; 642969, 2969728; 642870,
2969767; 642867, 2969788; 642846, 2969785; 642826,
2969805; 642855, 2969824; 642851, 2969846; 642759,
2969997; 642680, 2970039; 642581, 2970118; 642454,
2970257; 642414, 2970263; 642368, 2970298; 642353,
2970276; 641988, 2970445; 641963, 2970481; 641963,
2970527; 641994, 2970557; 642011, 2970546; 642024,
2970563; 642070, 2970565; 642054, 2970527; 642064,
2970513; 642169, 2970516; 642183, 2970491; 642165,
2970477; 642172, 2970457; 642283, 2970467; 642292,
2970454; 642270, 2970433; 642274, 2970410; 642355,
2970410; 642443, 2970358; 642454, 2970378; 642435,
2970472; 642469, 2970450; 642474, 2970422; 642518,
2970406; 642519, 2970389; 642487, 2970362; 642500,
2970332; 642527, 2970327; 642572, 2970347; 642587,
2970325; 642578, 2970288; 642590, 2970275; 642630,
2970298; 642648, 2970260; 642754, 2970213; 642658,
2970214; 642714, 2970168; 642745, 2970120; 642795,
2970094; 642817, 2970117; 642785, 2970156; 642804,
2970183; 642852, 2970137; 642830, 2970110; 642836,
2970096; 642875, 2970114; 642901, 2970090; 642884,
2970066; 642892, 2970042; 642934, 2970057; 642955,
2970036; 642925, 2970014; 642925, 2969992; 642980,
2970012; 643055, 2969984; 643027, 2969962; 643036,

2969951; 643069, 2969964; 643068, 2969983; 643157,
2969989; 643275, 2970070; 643310, 2970072; 643326,
2970101; 643228, 2970257; 643239, 2970324; 643455,
2970386; 643614, 2970537; 643631, 2970568; 643697,
2970592; 643712, 2970653; 643700, 2970671; 643663,
2970662; 643628, 2970617; 643612, 2970653; 643670,
2970696; 643761, 2970725; 643758, 2970755; 643713,
2970744; 643731, 2970774; 643721, 2970812; 643670,
2970806; 643763, 2970869; 643783, 2970926; 643826,
2970913; 643806, 2970891; 643846, 2970828; 643835,
2970798; 643845, 2970774; 643951, 2970702; 643980,
2970716; 643990, 2970741; 643986, 2970798; 643939,
2970868; 643851, 2970937; 643809, 2970958; 643772,
2970958; 643737, 2970990; 643741, 2971022; 643717,
2971043; 643650, 2971047; 643594, 2971083; 643623,
2971142; 643620, 2971212; 643591, 2971296; 643576,
2971296; 643570, 2971274; 643600, 2971192; 643585,
2971176; 643546, 2971174; 643503, 2971228; 643390,
2971269; 643387, 2971289; 643336, 2971337; 643788,
2971337; 643804, 2971301; 644388, 2971235; 644415,
2971239; 644401, 2971277; 644307, 2971299; 644327,
2971267; 644388, 2971235; 645326, 2971076; 645367,
2971014; 645218, 2970969; 645209, 2970954; 645232,
2970924; 645318, 2970922; 645372, 2970942; 645416,
2970981; 645428, 2971052; 645395, 2971107; 645375,
2971123; 645350, 2971121; 645326, 2971076; 646107,
2970947; 646171, 2970961; 646219, 2971007; 646239,
2971044; 646234, 2971106; 646091, 2971179; 646023,
2971184; 645934, 2971226; 645925, 2971204; 645941,
2971148; 646022, 2971105; 646020, 2971092; 645990,
2971089; 645998, 2971065; 646073, 2971053; 646077,
2970999; 646091, 2970989; 646084, 2970960; 646107,
2970947; 646349, 2970968; 646403, 2970956; 646396,
2970934; 646417, 2970915; 646475, 2970908; 646490,
2970976; 646482, 2971067; 646406, 2971118; 646331,
2971133; 646318, 2971023; 646349, 2970968; 647153,
2970921; 647247, 2970903; 647344, 2970930; 647386,
2970932; 647404, 2970918; 647397, 2970886; 647354,
2970851; 647285, 2970854; 647316, 2970802; 647308,
2970787; 647195, 2970835; 647140, 2970805; 647103,
2970811; 647113, 2970764; 647181, 2970657; 647230,
2970635; 647284, 2970650; 647352, 2970768; 647420,
2970835; 647444, 2970905; 647433, 2970972; 647413,
2970987; 647241, 2971041; 647053, 2971061; 647043,
2971047; 647056, 2971005; 647153, 2970921; 647626,
2970841; 647593, 2970835; 647589, 2970816; 647643,
2970775; 647678, 2970776; 647663, 2970903; 647647,
2970926; 647529, 2970971; 647517, 2970947; 647528,
2970902; 647558, 2970877; 647618, 2970868; 647626,
2970841; 648562, 2970934; 648549, 2970886; 648487,
2970884; 648477, 2970862; 648560, 2970766; 648602,
2970752; 648622, 2970799; 648616, 2970842; 648588,
2970916; 648562, 2970934; 648144, 2970878; 648050,
2970902; 647808, 2970924; 647785, 2970885; 647791,
2970857; 647825, 2970828; 647901, 2970817; 647910,
2970787; 647859, 2970796; 647675, 2970730; 647588,
2970732; 647550, 2970712; 647518, 2970669; 647474,
2970687; 647461, 2970672; 647509, 2970643; 647547,
2970642; 647723, 2970667; 647838, 2970724; 647932,
2970740; 647957, 2970732; 647956, 2970720; 647813,
2970670; 647799, 2970639; 647819, 2970618; 647852,
2970614; 647932, 2970650; 648008, 2970586; 648072,
2970575; 648168, 2970589; 648225, 2970557; 648212,
2970532; 648240, 2970519; 648305, 2970512; 648375,
2970544; 648398, 2970575; 648410, 2970630; 648402,
2970685; 648370, 2970747; 648262, 2970838; 648144,
2970878; 647790, 2970562; 647747, 2970568; 647717,
2970544; 647608, 2970538; 647631, 2970510; 647797,
2970449; 647913, 2970483; 647936, 2970508; 647926,
2970531; 647790, 2970562; 648924, 2970465; 648907,
2970435; 648940, 2970376; 649027, 2970350; 649036,
2970419; 649006, 2970495; 648942, 2970499; 648924,
2970465; 647452, 2970436; 647341, 2970509; 647350,
2970279; 647368, 2970199; 647348, 2969821; 647337,
2969773; 647314, 2969748; 647304, 2969798; 647332,
2969940; 647338, 2970095; 647291, 2970124; 647268,
2970401; 647295, 2970514; 647266, 2970551; 647241,
2970553; 647205, 2970525; 647201, 2970461; 647173,
2970387; 647183, 2970339; 647227, 2970305; 647219,
2969673; 647187, 2969637; 647005, 2969637; 646995,
2969653; 646996, 2969766; 646943, 2969771; 646933,
2969725; 646955, 2969593; 646948, 2969546; 646969,
2969488; 646994, 2969463; 647068, 2969428; 647201,
2969397; 647402, 2969380; 647998, 2969390; 648224,
2969424; 648285, 2969405; 648339, 2969433; 648448,
2969423; 648483, 2969446; 648497, 2969535; 648485,
2969575; 648445, 2969649; 648409, 2969682; 648370,
2969685; 648294, 2969642; 648256, 2969644; 648228,
2969609; 647721, 2969601; 647715, 2969628; 647554,
2969636; 647564, 2969694; 647529, 2969724; 647515,
2969797; 647458, 2969863; 647461, 2969876; 647503,
2969881; 647516, 2969907; 647515, 2969962; 647470,
2970013; 647476, 2970097; 647445, 2970175; 647477,
2970233; 647478, 2970269; 647453, 2970324; 647485,
2970373; 647452, 2970436; 649383, 2969956; 649441,
2969975; 649446, 2970043; 649422, 2970078; 649358,
2970076; 649314, 2970023; 649340, 2969968; 649383,
2969956; 649577, 2969745; 649588, 2969709; 649545,
2969705; 649505, 2969678; 649434, 2969721; 649177,
2969725; 649047, 2969707; 648998, 2969639; 648981,
2969636; 648910, 2969686; 648807, 2969696; 648680,
2969673; 648530, 2969689; 648518, 2969682; 648520,
2969651; 648541, 2969551; 648600, 2969425; 648619,
2969403; 648668, 2969397; 649026, 2969417; 649058,
2969476; 649065, 2969438; 649117, 2969436; 649349,
2969462; 649418, 2969493; 649491, 2969491; 649514,
2969519; 649515, 2969619; 649557, 2969528; 649586,
2969504; 649618, 2969521; 649627, 2969599; 649696,
2969517; 649720, 2969531; 649724, 2969592; 649743,
2969604; 649778, 2969548; 649814, 2969523; 649824,
2969592; 649768, 2969742; 649620, 2969795; 649552,
2969890; 649538, 2969843; 649549, 2969803; 649580,
2969767; 649577, 2969745; 643946, 2969337; 643968,
2969410; 643941, 2969427; 643897, 2969405; 643875,
2969344; 643901, 2969312; 643946, 2969337; 643707,
2969395; 643674, 2969412; 643701, 2969326; 643737,
2969331; 643752, 2969314; 643718, 2969283; 643734,
2969271; 643788, 2969288; 643789, 2969329; 643707,
2969395; 643632, 2969317; 643623, 2969334; 643562,
2969328; 643540, 2969349; 643490, 2969326; 643490,
2969302; 643531, 2969297; 643502, 2969259; 643501,
2969220; 643550, 2969236; 643632, 2969317; 643655,
2969499; 643678, 2969585; 643660, 2969605; 643620,
2969532; 643627, 2969493; 643655, 2969499; 646890,
2969546; 646913, 2969549; 646902, 2969658; 646915,
2969804; 646904, 2969820; 646835, 2969762; 646815,
2969711; 646808, 2969600; 646825, 2969566; 646890,
2969546; 643192, 2969879; 643295, 2969916; 643347,
2969952; 643371, 2969983; 643371, 2970012; 643282,
2969962; 643270, 2969972; 643293, 2970007; 643284,
2970026; 643180, 2969929; 643089, 2969901; 643010,
2969908; 642987, 2969888; 643048, 2969860; 643192,
2969879; 643608, 2970112; 643568, 2970114; 643559,
2970089; 643613, 2970041; 643644, 2970048; 643658,

2970087; 643608, 2970112; 643488, 2970103; 643481, 2970149; 643463, 2970166; 643373, 2970115; 643364, 2970087; 643447, 2970054; 643470, 2970059; 643488, 2970103; 646452, 2970364; 646428, 2970408; 646328, 2970426; 646307, 2970487; 646286, 2970462; 646257, 2970465; 646291, 2970403; 646408, 2970354; 646481, 2970300; 646579, 2970262; 646614, 2970269; 646624, 2970287; 646611, 2970321; 646452, 2970364; 643306, 2970243; 643360, 2970321; 643360, 2970346; 643297, 2970322; 643273, 2970252; 643287, 2970238; 643306, 2970243; 643364, 2970249; 643397, 2970249; 643481, 2970322; 643501, 2970319; 643503, 2970284; 643523, 2970269; 643586, 2970295; 643687, 2970434; 643701, 2970509; 643688, 2970546; 643664, 2970547; 643551, 2970409; 643431, 2970357; 643361, 2970266; 643364, 2970249; 643911, 2970344; 643986, 2970370; 644032, 2970449; 644019, 2970509; 643969, 2970561; 643945, 2970557; 643972, 2970513; 643962, 2970490; 643901, 2970504; 643843, 2970555; 643845, 2970489; 643754, 2970444; 643760, 2970419; 643796, 2970388; 643911, 2970344; 646293, 2970571; 646392, 2970590; 646434, 2970650; 646411, 2970659; 646336, 2970624; 646170, 2970662; 646176, 2970625; 646207, 2970591; 646293, 2970571; 643784, 2970628; 643762, 2970624; 643742, 2970579; 643788, 2970608; 643784, 2970628; 646613, 2970666; 646555, 2970599; 646496, 2970556; 646528, 2970526; 646616, 2970549; 646629, 2970519; 646619, 2970485; 646530, 2970447; 646521, 2970428; 646545, 2970411; 646608, 2970406; 646628, 2970376; 646646, 2970372; 646669, 2970398; 646677, 2970437; 646668, 2970618; 646652, 2970665; 646638, 2970677; 646613, 2970666; 645603, 2970515; 645529, 2970559; 645552, 2970519; 645634, 2970462; 645673, 2970468; 645663, 2970493; 645603, 2970515; 645779, 2970697; 645681, 2970780; 645666, 2970776; 645691, 2970720; 645772, 2970681; 645779, 2970697; 644101, 2970758; 644087, 2970781; 644060, 2970775; 644083, 2970730; 644097, 2970731; 644101, 2970758; 646154, 2970788; 646190, 2970734; 646219, 2970721; 646245, 2970775; 646202, 2970822; 646274, 2970829; 646290, 2970888; 646280, 2970906; 646125, 2970888; 646126, 2970840; 646154, 2970788; 644757, 2970819; 644785, 2970852; 644792, 2970898; 644766, 2970963; 644737, 2970992; 644612, 2970956; 644581, 2970927; 644589, 2970877; 644672, 2970799; 644716, 2970798; 644757, 2970819; 645327, 2970827; 645356, 2970829; 645365, 2970855; 645314, 2970857; 645327, 2970827; 646389, 2970828; 646475, 2970839; 646481, 2970817; 646451, 2970808; 646404, 2970735; 646428, 2970709; 646468, 2970711; 646511, 2970794; 646511, 2970865; 646380, 2970880; 646368, 2970843; 646389, 2970828; 647163, 2970885; 647162, 2970856; 647187, 2970858; 647183, 2970877; 647163, 2970885; 646337, 2970748; 646323, 2970749; 646314, 2970726; 646353, 2970715; 646358, 2970733; 646337, 2970748; 646351, 2970801; 646330, 2970797; 646343, 2970775; 646361, 2970776; 646351, 2970801; 644671, 2971051; 644642, 2971030; 644656, 2971007; 644686, 2971024; 644671, 2971051; 643631, 2969201; 643629, 2969182; 643659, 2969165; 643660, 2969189; 643631, 2969201; 643840, 2969192; 643743, 2969125; 643776, 2969087; 643766, 2969064; 643776, 2969043; 643761, 2969025; 643699, 2969024; 643721, 2968992; 643785, 2968976; 643809, 2968991; 643824, 2969104; 643860, 2969171; 643858, 2969189; 643840, 2969192; 643858, 2969062; 643922, 2969117; 643942, 2969160; 643932, 2969180; 643902, 2969172; 643863, 2969123; 643858, 2969062; 645498, 2969088; 645627, 2968969; 645645, 2968977; 645645, 2969006; 645601, 2969086; 645515, 2969130; 645496, 2969110; 645498, 2969088; 644106, 2969049; 644083, 2969053; 644066, 2969036; 644091, 2968944; 644015, 2968943; 643999, 2968921; 644069, 2968883;

644114, 2968891; 644137, 2968965; 644106, 2969049; 644498, 2968888; 644443, 2968857; 644381, 2968847; 644382, 2968804; 644411, 2968779; 644459, 2968774; 644560, 2968804; 644576, 2968827; 644567, 2968875; 644498, 2968888; 644655, 2968844; 644615, 2968772; 644619, 2968758; 644696, 2968788; 644731, 2968854; 644720, 2968872; 644693, 2968873; 644655, 2968844; 644105, 2968761; 644124, 2968817; 644110, 2968861; 644075, 2968846; 644020, 2968782; 643957, 2968770; 643989, 2968724; 644029, 2968715; 644077, 2968731; 644105, 2968761; 644210, 2968721; 644224, 2968553; 644265, 2968522; 644308, 2968523; 644323, 2968573; 644280, 2968704; 644248, 2968746; 644224, 2968746; 644210, 2968721; 644656, 2968532; 644603, 2968513; 644593, 2968493; 644671, 2968479; 644684, 2968447; 644625, 2968437; 644530, 2968454; 644519, 2968443; 644525, 2968417; 644570, 2968391; 644674, 2968413; 644762, 2968392; 644730, 2968438; 644753, 2968538; 644743, 2968608; 644714, 2968604; 644656, 2968532; 645196, 2968406; 645234, 2968378; 645272, 2968375; 645219, 2968427; 645196, 2968425; 645196, 2968406; 644914, 2968363; 644891, 2968371; 644872, 2968349; 644817, 2968343; 644809, 2968327; 644828, 2968316; 644878, 2968325; 644885, 2968283; 644936, 2968260; 644936, 2968171; 644827, 2968226; 644767, 2968291; 644732, 2968295; 644654, 2968348; 644556, 2968342; 644534, 2968306; 644637, 2968231; 644585, 2968225; 644575, 2968212; 644587, 2968200; 644731, 2968127; 644880, 2968085; 644935, 2968038; 645031, 2968043; 645093, 2968085; 645097, 2968146; 645128, 2968220; 645126, 2968275; 645087, 2968312; 644967, 2968318; 644914, 2968363; 645377, 2968324; 645426, 2968303; 645443, 2968325; 645427, 2968342; 645373, 2968348; 645377, 2968324; 645775, 2968321; 645859, 2968250; 645905, 2968233; 645921, 2968249; 645921, 2968271; 645897, 2968296; 645797, 2968333; 645775, 2968321; 645502, 2968304; 645477, 2968300; 645474, 2968275; 645569, 2968196; 645600, 2968190; 645605, 2968235; 645502, 2968304; 651749, 2968273; 651730, 2968241; 651754, 2968193; 651715, 2968200; 651711, 2968183; 651728, 2968139; 651727, 2968093; 651752, 2968079; 651817, 2968174; 651888, 2968237; 651895, 2968262; 651869, 2968284; 651802, 2968296; 651749, 2968273; 646044, 2968074; 646032, 2968074; 646032, 2968052; 646083, 2967996; 646119, 2967973; 646148, 2967987; 646136, 2968026; 646044, 2968074; 645151, 2968040; 645138, 2968053; 645077, 2968000; 645013, 2967987; 644996, 2967963; 645045, 2967939; 645136, 2967976; 645157, 2968008; 645151, 2968040; 644689, 2968012; 644659, 2968037; 644650, 2968013; 644662, 2967990; 644688, 2967983; 644701, 2967988; 644689, 2968012; 644507, 2968004; 644496, 2967993; 644508, 2967965; 644519, 2967973; 644507, 2968004; 644475, 2967993; 644471, 2968012; 644450, 2968010; 644461, 2967981; 644475, 2967993; 644406, 2968009; 644383, 2968026; 644388, 2967994; 644407, 2967990; 644406, 2968009; 644527, 2968030; 644562, 2968021; 644577, 2968099; 644563, 2968125; 644528, 2968139; 644477, 2968104; 644466, 2968077; 644507, 2968064; 644527, 2968030; 644326, 2968132; 644371, 2968177; 644428, 2968195; 644437, 2968222; 644419, 2968233; 644338, 2968195; 644307, 2968152; 644301, 2968087; 644316,

2968092; 644326, 2968132; 645345, 2968054; 645371, 2968063; 645352, 2968093; 645311, 2968069; 645345, 2968054; 645236, 2968082; 645305, 2968128; 645297, 2968158; 645213, 2968108; 645205, 2968077; 645236, 2968082; 645231, 2968183; 645232, 2968209; 645186, 2968218; 645200, 2968193; 645231, 2968183; 644746, 2968327; 644774, 2968339; 644761, 2968366; 644739, 2968355; 644746, 2968327; 644210, 2968378; 644216, 2968416; 644171, 2968472; 644074, 2968406; 644049, 2968336; 644079, 2968326; 644106, 2968371; 644129, 2968353; 644160, 2968375; 644210, 2968378; 643967, 2968377; 644040, 2968578; 644030, 2968615; 643992, 2968639; 643964, 2968626; 644002, 2968576; 644001, 2968546; 643971, 2968519; 643959, 2968480; 643941, 2968517; 643914, 2968474; 643875, 2968492; 643860, 2968478; 643901, 2968449; 643878, 2968437; 643885, 2968423; 643949, 2968444; 643946, 2968404; 643904, 2968367; 643835, 2968367; 643824, 2968353; 643832, 2968303; 643872, 2968272; 643908, 2968281; 643938, 2968312; 643967, 2968377; 644072, 2968276; 644056, 2968255; 644063, 2968221; 644097, 2968232; 644111, 2968264; 644072, 2968276; 643833, 2968421; 643807, 2968463; 643813, 2968427; 643833, 2968421; 643931, 2968597; 643889, 2968598; 643878, 2968581; 643934, 2968554; 643945, 2968582; 643931, 2968597; 643757, 2968703; 643744, 2968723; 643738, 2968702; 643757, 2968703; 643825, 2968775; 643782, 2968735; 643822, 2968749; 643825, 2968775; 643770, 2968772; 643808, 2968798; 643799, 2968815; 643727, 2968779; 643733, 2968763; 643770, 2968772; 643952, 2968853; 643945, 2968883; 643898, 2968873; 643905, 2968841; 643952, 2968853; 643926, 2968939; 643914, 2968974; 643848, 2968956; 643884, 2968916; 643926, 2968939; 643570, 2968935; 643562, 2969117; 643542, 2969136; 643479, 2969135; 643468, 2969109; 643526, 2969087; 643522, 2969063; 643482, 2969042; 643514, 2968973; 643451, 2968964; 643434, 2968945; 643462, 2968926; 643561, 2968915; 643570, 2968935; 643692, 2969086; 643714, 2969096; 643711, 2969126; 643687, 2969147; 643676, 2969124; 643692, 2969086; 643721, 2969186; 643702, 2969182; 643712, 2969159; 643727, 2969165; 643721, 2969186; 644867, 2967876; 644882, 2967879; 644879, 2967897; 644859, 2967915; 644851, 2967896; 644867, 2967876; 644905, 2967883; 644912, 2967862; 644931, 2967867; 644925, 2967896; 644905, 2967883; 644963, 2967873; 644976, 2967819; 645033, 2967784; 645066, 2967719; 645089, 2967731; 645110, 2967772; 645104, 2967808; 644994, 2967888; 644963, 2967873; 646146, 2967912; 646157, 2967882; 646178, 2967890; 646170, 2967919; 646146, 2967912; 645825, 2967896; 645808, 2967897; 645803, 2967871; 645825, 2967839; 645808, 2967751; 645826, 2967742; 645855, 2967849; 645825, 2967896; 646212, 2967752; 646277, 2967714; 646312, 2967729; 646289, 2967789; 646263, 2967797; 646190, 2967796; 646212, 2967752; 645929, 2967671; 645900, 2967643; 645912, 2967616; 645961, 2967634; 645953, 2967675; 645929, 2967671; 646423, 2967624; 646437, 2967632; 646426, 2967647; 646400, 2967650; 646423, 2967624; 645984, 2967554; 645967, 2967537; 645976, 2967494; 645930, 2967457; 645933, 2967430; 646002, 2967442; 646056, 2967541; 646052, 2967565; 645984, 2967554; 646141, 2967429; 646148, 2967387; 646164, 2967376; 646207, 2967453; 646138, 2967485; 646127, 2967460; 646141, 2967429;

645908, 2967545; 645881, 2967546; 645872, 2967522; 645910, 2967514; 645919, 2967529; 645908, 2967545; 646269, 2967353; 646257, 2967333; 646298, 2967269; 646373, 2967294; 646385, 2967311; 646371, 2967338; 646269, 2967353; 646112, 2967343; 646079, 2967328; 646074, 2967309; 646112, 2967313; 646112, 2967343; 648173, 2967050; 648121, 2967029; 648087, 2966989; 648060, 2966995; 648012, 2966975; 648039, 2966916; 648031, 2966905; 647990, 2966911; 647999, 2966851; 647977, 2966828; 647939, 2966872; 647903, 2966869; 647862, 2966902; 647795, 2966868; 647801, 2966840; 647776, 2966825; 647788, 2966803; 647781, 2966772; 647761, 2966763; 647709, 2966757; 647661, 2966820; 647619, 2966816; 647569, 2966836; 647542, 2966818; 647575, 2966786; 647661, 2966765; 647724, 2966725; 647775, 2966719; 647879, 2966790; 647871, 2966807; 647836, 2966805; 647826, 2966819; 647836, 2966863; 647954, 2966806; 648015, 2966794; 648002, 2966769; 647936, 2966756; 647905, 2966726; 647873, 2966719; 647847, 2966680; 647780, 2966671; 647799, 2966646; 647880, 2966641; 647909, 2966678; 647943, 2966687; 647945, 2966721; 648000, 2966718; 648046, 2966746; 648064, 2966837; 648059, 2966879; 648084, 2966953; 648115, 2966957; 648139, 2966993; 648185, 2966997; 648212, 2967018; 648210, 2967057; 648173, 2967050; 647486, 2966632; 647313, 2966721; 647281, 2966705; 647315, 2966598; 647333, 2966579; 647390, 2966594; 647486, 2966588; 647497, 2966618; 647486, 2966632; 647196, 2966577; 647162, 2966563; 647157, 2966537; 647186, 2966484; 647205, 2966482; 647214, 2966522; 647196, 2966577; 647165, 2966683; 647158, 2966724; 647116, 2966779; 647053, 2966743; 647055, 2966687; 647097, 2966664; 647106, 2966615; 647139, 2966586; 647161, 2966612; 647165, 2966683; 646983, 2966771; 647005, 2966812; 647071, 2966844; 647026, 2966928; 646990, 2966954; 646976, 2966937; 647023, 2966886; 646978, 2966879; 646938, 2966900; 646922, 2966899; 646916, 2966877; 646919, 2966837; 646963, 2966821; 646967, 2966776; 646983, 2966771; 646827, 2966897; 646804, 2966883; 646809, 2966864; 646832, 2966869; 646827, 2966897; 646872, 2966899; 646899, 2966907; 646895, 2966942; 646857, 2966917; 646872, 2966899; 646843, 2966949; 646867, 2966964; 646867, 2966982; 646825, 2966963; 646827, 2966949; 646843, 2966949; 646809, 2966983; 646824, 2967030; 646762, 2966960; 646790, 2966959; 646809, 2966983; 646919, 2966953; 646946, 2966967; 646939, 2966982; 646915, 2966977; 646919, 2966953; 647301, 2966344; 647329, 2966359; 647335, 2966403; 647293, 2966464; 647287, 2966445; 647307, 2966406; 647290, 2966370; 647301, 2966344; 648264, 2965886; 648313, 2965863; 648296, 2965834; 648314, 2965813; 648340, 2965807; 648364, 2965823; 648388, 2965790; 648388, 2965780; 648341, 2965776; 648355, 2965754; 648420, 2965729; 648453, 2965745; 648475, 2965708; 648507, 2965713; 648523, 2965735; 648537, 2965787; 648511, 2965829; 648457, 2965823; 648433, 2965854; 648283, 2965916; 648264, 2965903; 648264, 2965886; 649220, 2965842; 649170, 2965810; 649167, 2965777; 649204, 2965760; 649279, 2965762; 649324, 2965782; 649338, 2965808; 649310, 2965842; 649270, 2965852; 649220, 2965842; 649432, 2965763; 649516, 2965686; 649534, 2965700; 649525, 2965753; 649472, 2965823; 649439, 2965834; 649384, 2965821; 649378, 2965799; 649432, 2965763; 649633, 2965722; 649592, 2965721; 649575, 2965672; 649641, 2965671; 649694, 2965697; 649680, 2965728; 649633, 2965722; 649880, 2965673; 649834, 2965651; 649631, 2965637; 649714, 2965596; 649838, 2965572; 649901, 2965597; 649967, 2965659; 649967, 2965678; 649938, 2965703; 649880, 2965673; 649178, 2965633; 649049,

2965624; 649046, 2965551; 649071, 2965516; 649095, 2965520; 649114, 2965497; 649166, 2965498; 649213, 2965570; 649211, 2965600; 649178, 2965633; 649215, 2965494; 649254, 2965504; 649255, 2965546; 649210, 2965513; 649215, 2965494; 649297, 2965497; 649331, 2965475; 649263, 2965445; 649258, 2965418; 649286, 2965408; 649342, 2965440; 649404, 2965384; 649312, 2965342; 649301, 2965307; 649371, 2965288; 649444, 2965335; 649504, 2965303; 649555, 2965333; 649530, 2965371; 649408, 2965430; 649347, 2965519; 649295, 2965522; 649297, 2965497; 648759, 2965336; 648736, 2965328; 648745, 2965301; 648763, 2965310; 648759, 2965336; 648670, 2965335; 648696, 2965388; 648654, 2965399; 648638, 2965484; 648686, 2965503; 648660, 2965551; 648734, 2965602; 648733, 2965642; 648703, 2965665; 648697, 2965621; 648655, 2965586; 648602, 2965657; 648547, 2965660; 648521, 2965638; 648531, 2965620; 648514, 2965590; 648458, 2965545; 648463, 2965520; 648498, 2965477; 648528, 2965470; 648543, 2965398; 648602, 2965371; 648624, 2965308; 648670, 2965335; 648438, 2965656; 648411, 2965623; 648336, 2965614; 648302, 2965642; 648344, 2965651; 648352, 2965670; 648310, 2965678; 648307, 2965716; 648180, 2965657; 648168, 2965632; 648199, 2965597; 648264, 2965581; 648347, 2965584; 648356, 2965552; 648393, 2965538; 648448, 2965585; 648438, 2965656; 647792, 2965614; 647782, 2965677; 647725, 2965637; 647743, 2965610; 647792, 2965614; 647914, 2965620; 647973, 2965624; 647991, 2965645; 647966, 2965671; 647902, 2965696; 647858, 2965655; 647914, 2965620; 648685, 2965436; 648720, 2965451; 648727, 2965483; 648692, 2965477; 648676, 2965454; 648685, 2965436; 649196, 2965372; 649235, 2965385; 649219, 2965416; 649166, 2965407; 649196, 2965372; 649460, 2965234; 649450, 2965207; 649501, 2965211; 649551, 2965267; 649551, 2965288; 649460, 2965234; 649765, 2965212; 649784, 2965177; 649760, 2965153; 649704, 2965175; 649535, 2965143; 649534, 2965072; 649587, 2965064; 649609, 2965036; 649650, 2965028; 649655, 2965003; 649506, 2964998; 649484, 2964979; 649474, 2964934; 649569, 2964906; 649648, 2964917; 649718, 2964947; 649796, 2965015; 649823, 2965016; 649865, 2964969; 649787, 2964908; 649783, 2964894; 649800, 2964889; 649903, 2964923; 649962, 2964963; 649992, 2965005; 650035, 2964961; 650029, 2964925; 649808, 2964793; 649768, 2964795; 649730, 2964833; 649710, 2964832; 649703, 2964768

649761, 2964727; 649812, 2964727; 649865, 2964747; 649887, 2964778; 649903, 2964663; 649927, 2964629; 649974, 2964601; 650019, 2964600; 650109, 2964697; 650111, 2964783; 650091, 2964798; 649977, 2964761; 649980, 2964802; 649951, 2964805; 649943, 2964826; 650086, 2964854; 650099, 2964893; 650069, 2964992; 650029, 2965065; 649906, 2965181; 649800, 2965248; 649769, 2965240; 649765, 2965212; 650499, 2965136; 650546, 2965151; 650608, 2965146; 650623, 2965178; 650577, 2965203; 650503, 2965168; 650489, 2965151; 650499, 2965136; 650650, 2965149; 650658, 2965104; 650712, 2965069; 650758, 2965002; 650789, 2965014; 650715, 2965124; 650666, 2965168; 650650, 2965149; 650636, 2965054; 650591, 2965057; 650504, 2965013; 650535, 2964975; 650538, 2964938; 650566, 2964932; 650600, 2964966; 650639, 2964940; 650627, 2964916; 650636, 2964905; 650709, 2964923; 650726, 2964959; 650687, 2964972; 650636, 2965054; 650364, 2964927; 650330, 2964968; 650344, 2964983; 650334, 2964997; 650271, 2965007; 650281, 2964934; 650310, 2964924; 650283, 2964870; 650313, 2964845; 650327, 2964779; 650389, 2964789; 650424, 2964699; 650554, 2964708; 650577, 2964682; 650566, 2964637; 650651, 2964637; 650668, 2964625; 650664, 2964608; 650607, 2964540; 650513, 2964497; 650456, 2964490; 650418, 2964506; 650391, 2964543; 650393, 2964572; 650453, 2964631; 650450, 2964656; 650327, 2964612; 650218, 2964655; 650213, 2964626; 650256, 2964554; 650373, 2964491; 650480, 2964467; 650653, 2964533; 650711, 2964628; 650780, 2964789; 650765, 2964837; 650711, 2964844; 650614, 2964766; 650649, 2964750; 650678, 2964775; 650695, 2964767; 650685, 2964731; 650698, 2964701; 650651, 2964689; 650589, 2964725; 650499, 2964741; 650475, 2964759; 650416, 2964899; 650364, 2964927; 650018, 2964556; 649958, 2964529; 649891, 2964542; 649805, 2964514; 649997, 2964434; 650041, 2964437; 650062, 2964457; 650055, 2964476; 649994, 2964505; 649997, 2964522; 650032, 2964527; 650018, 2964556; 649257, 2964488; 649180, 2964432; 649210, 2964378; 649244, 2964385; 649284, 2964420; 649257, 2964488; 649024, 2964421; 648980, 2964414; 648971, 2964393; 648995, 2964375; 649018, 2964380; 649033, 2964401; 649024, 2964421; 649215, 2964526; 649216, 2964563; 649176, 2964541; 649174, 2964522; 649186, 2964510; 649215, 2964526; 649694, 2964543; 649742, 2964556; 649785, 2964590; 649814, 2964647; 649810, 2964681; 649666, 2964677; 649670, 2964626; 649722, 2964601; 649675, 2964568; 649694, 2964543; 649564, 2964680; 649617, 2964773; 649613, 2964806; 649507, 2964787; 649424, 2964805; 649380, 2964765; 649335, 2964751; 649371, 2964699; 649449, 2964647; 649493, 2964645; 649564, 2964680; 648854, 2964708; 648811, 2964709; 648783, 2964675; 648855, 2964674; 648854, 2964708; 648737, 2964725; 648766, 2964787; 648761, 2964803; 648738, 2964798; 648725, 2964774; 648721, 2964725; 648737, 2964725; 649056, 2964803; 649088, 2964813; 649116, 2964786; 649128, 2964810; 649107, 2964833; 649124, 2964855; 649201, 2964861; 649236, 2964880; 649243, 2964946; 649228, 2965005; 649206, 2965019; 649192, 2965006; 649209, 2964938; 649190, 2964905; 649072, 2964883; 649064, 2964845; 649047, 2964832; 649056, 2964803; 649309, 2964984; 649333, 2964988; 649321, 2965050; 649293, 2965036; 649309, 2964984; 649198, 2964794; 649193, 2964766; 649232, 2964743; 649244, 2964766; 649236, 2964802; 649198, 2964794; 650449, 2964538; 650537, 2964552; 650541, 2964569; 650512, 2964590; 650452, 2964566; 650449, 2964538; 650342, 2964697; 650297, 2964713; 650296, 2964667; 650342, 2964667; 650342, 2964697; 650450, 2965004; 650546, 2965077; 650421, 2965072; 650432, 2965019; 650450, 2965004; 649052, 2964363; 649018, 2964348; 648984, 2964354; 648983, 2964284; 649006, 2964281; 649059, 2964313; 649067, 2964346; 649052, 2964363; 650263, 2964333; 650308, 2964307; 650315, 2964281; 650243, 2964285; 650224, 2964265; 650227, 2964234; 650310, 2964233; 650346, 2964202; 650324, 2964183; 650247, 2964186; 650243, 2964161; 650299, 2964142; 650353, 2964152; 650398, 2964134; 650454, 2964158; 650467, 2964113; 650366, 2964045; 650291, 2964029; 650245, 2964042; 650220, 2964073; 650176, 2964064; 650162, 2964135; 650125, 2964146; 650111, 2964124; 650144, 2964059; 650209, 2964000; 650312, 2963977; 650369, 2963987; 650414, 2964012; 650506, 2964105; 650496, 2964151; 650419, 2964194; 650388, 2964256; 650476, 2964230; 650516, 2964200; 650588, 2964098; 650618, 2964006; 650637, 2963801; 650680, 2963621; 650696, 2963607; 650702, 2963644; 650626,

2964057; 650563, 2964179; 650487, 2964251; 650269,
2964364; 650263, 2964333; 650450, 2963604; 650403,
2963584; 650411, 2963561; 650443, 2963564; 650450,
2963604; 650608, 2963584; 650564, 2963569; 650506,
2963582; 650488, 2963567; 650478, 2963503; 650523,
2963472; 650526, 2963432; 650490, 2963395; 650438,
2963390; 650433, 2963357; 650472, 2963343; 650518,
2963359; 650600, 2963441; 650658, 2963539; 650648,
2963602; 650608, 2963584; 649818, 2963341; 649827,
2963355; 649799, 2963367; 649729, 2963350; 649694,
2963365; 649679, 2963410; 649715, 2963463; 649704,
2963480; 649604, 2963487; 649581, 2963511; 649539,
2963476; 649554, 2963456; 649591, 2963466; 649609,
2963416; 649659, 2963440; 649662, 2963415; 649621,
2963358; 649624, 2963323; 649670, 2963278; 649725,
2963275; 649760, 2963185; 649772, 2963253; 649856,
2963238; 649892, 2963267; 649873, 2963306; 649783,
2963302; 649781, 2963325; 649818, 2963341; 650071,
2963311; 650045, 2963288; 650056, 2963262; 650138,
2963252; 650148, 2963263; 650146, 2963285; 650071,
2963311; 650213, 2963262; 650164, 2963205; 650182,
2963172; 650267, 2963167; 650358, 2963228; 650346,
2963258; 650267, 2963238; 650239, 2963263; 650213,
2963262; 650434, 2963212; 650498, 2963164; 650543,
2963182; 650529, 2963222; 650449, 2963253; 650422,
2963246; 650434, 2963212; 650394, 2963191; 650356,
2963184; 650345, 2963162; 650403, 2963163; 650394,
2963191; 649948, 2963154; 649981, 2963172; 650071,
2963183; 650075, 2963198; 650063, 2963214; 649969,
2963205; 649934, 2963219; 649889, 2963147; 649871,
2963190; 649852, 2963198; 649805, 2963189; 649792,
2963147; 649824, 2963152; 649837, 2963136; 649830,
2963096; 649851, 2963092; 649948, 2963154; 650041,
2963100; 649943, 2963063; 649929, 2963044; 649945,
2963032; 650075, 2963070; 650102, 2963092; 650108,
2963137; 650093, 2963149; 650041, 2963100; 650805,
2963057; 650750, 2963029; 650707, 2963029; 650688,
2962996; 650700, 2962980; 650845, 2962980; 650841,
2963037; 650822, 2963060; 650805, 2963057; 650574,
2962957; 650596, 2962998; 650641, 2963029; 650631,
2963051; 650601, 2963051; 650566, 2963025; 650541,
2962957; 650486, 2962925; 650454, 2962874; 650403,
2962845; 650417, 2962825; 650474, 2962827; 650512,
2962802; 650566, 2962698; 650587, 2962685; 650603,
2962719; 650597, 2962760; 650526, 2962867; 650565,
2962913; 650574, 2962957; 650647, 2962704; 650675,
2962630; 650842, 2962899; 650828, 2962931; 650716,
2962942; 650613, 2962871; 650604, 2962843; 650647,
2962704; 650415, 2962980; 650389, 2962970; 650397,
2962947; 650458, 2962941; 650460, 2962953; 650415,
2962980; 650230, 2962965; 650159, 2962973; 650113,
2963032; 650082, 2963019; 650159, 2962942; 650211,
2962940; 650230, 2962965; 650217, 2963005; 650327,
2963010; 650310, 2963039; 650280, 2963049; 650195,
2963033; 650217, 2963005; 649704, 2963181; 649717,
2963190; 649712, 2963207; 649573, 2963325; 649567,
2963391; 649550, 2963397; 649529, 2963378; 649544,
2963305; 649519, 2963292; 649514, 2963266; 649579,
2963272; 649678, 2963186; 649704, 2963181; 649907,
2963468; 649835, 2963448; 649830, 2963434; 649879,
2963417; 649947, 2963422; 649923, 2963382; 649944,
2963344; 649970, 2963350; 650016, 2963402; 650020,
2963430; 649986, 2963468; 649907, 2963468; 650285,
2963351; 650329, 2963372; 650338, 2963436; 650245,
2963380; 650285, 2963351; 649743, 2963397; 649771,
2963427; 649772, 2963457; 649759, 2963464; 649718,
2963407; 649719, 2963393; 649743, 2963397; 650196,
2963541; 650205, 2963575; 650139, 2963623; 650146,
2963540; 650172, 2963529; 650196, 2963541; 649632,
2963595; 649697, 2963618; 649672, 2963668; 649642,
2963667; 649620, 2963637; 649608, 2963603; 649632,
2963595; 649939, 2963623; 650026, 2963606; 650089,
2963633; 650092, 2963659; 650075, 2963673; 650021,
2963670; 649967, 2963711; 649928, 2963721; 649897,
2963702; 649898, 2963675; 649939, 2963623; 649567,
2963716; 649604, 2963729; 649658, 2963721; 649657,
2963787; 649636, 2963794; 649601, 2963778; 649575,
2963796; 649516, 2963750; 649526, 2963712; 649567,
2963716; 650125, 2963815; 650157, 2963778; 650204,
2963774; 650228, 2963811; 650231, 2963891; 650154,
2963945; 650130, 2963891; 650125, 2963815; 649536,
2963813; 649586, 2963840; 649581, 2963885; 649521,
2963846; 649517, 2963819; 649536, 2963813; 649370,
2963841; 649354, 2963857; 649336, 2963824; 649363,
2963813; 649370, 2963841; 649391, 2963856; 649457,
2963854; 649557, 2963921; 649678, 2963951; 649721,
2963998; 649735, 2964066; 649726, 2964103; 649676,
2964104; 649561, 2964039; 649554, 2964016; 649566,
2964009; 649659, 2964048; 649680, 2964040; 649645,
2964001; 649554, 2963977; 649467, 2963915; 649402,
2963896; 649391, 2963856; 649022, 2963898; 649021,
2963916; 648984, 2963899; 648943, 2963915; 648891,
2963867; 648832, 2963852; 648825, 2963826; 648969,
2963810; 649022, 2963898; 648769, 2963901; 648749,
2963912; 648708, 2963847; 648665, 2963815; 648699,
2963795; 648765, 2963801; 648778, 2963811; 648769,
2963901; 649076, 2963949; 649105, 2963966; 649206,
2963982; 649216, 2964012; 649192, 2964029; 649212,
2964065; 649129, 2964034; 649033, 2963973; 649045,
2963953; 649076, 2963949; 649115, 2964061; 649124,
2964081; 649103, 2964104; 649108, 2964123; 649158,
2964115; 649155, 2964090; 649167, 2964084; 649185,
2964108; 649195, 2964162; 649144, 2964249; 649076,
2964279; 649049, 2964244; 649018, 2964231; 648879,
2964239; 648872, 2964206; 648898, 2964161; 648896,
2964123; 648911, 2964114; 648944, 2964131; 648968,
2964106; 648965, 2964082; 648928, 2964086; 648919,
2964072; 648983, 2963992; 649090, 2964030; 649115,
2964061; 649321, 2964238; 649339, 2964236; 649377,
2964278; 649345, 2964276; 649321, 2964238; 649533,
2964273; 649563, 2964220; 649584, 2964235; 649635,
2964234; 649655, 2964270; 649561, 2964321; 649536,
2964310; 649533, 2964273; 649427, 2964240; 649396,
2964214; 649450, 2964206; 649451, 2964221; 649427,
2964240; 649721, 2964212; 649672, 2964162; 649678,
2964135; 649740, 2964162; 649739, 2964203; 649721,
2964212; 649426, 2964178; 649379, 2964189; 649319,
2964159; 649288, 2964118; 649316, 2964099; 649366,
2964135; 649385, 2964090; 649446, 2964104; 649436,
2964131; 649472, 2964149; 649454, 2964176; 649426,
2964178; 649349, 2964080; 649318, 2964045; 649274,
2964051; 649257, 2964033; 649257, 2963996; 649276,
2963967; 649339, 2963981; 649376, 2964030; 649483,
2964036; 649468, 2964060; 649349, 2964080; 649849,
2964031; 649865, 2964032; 649866, 2964063; 649838,
2964097; 649822, 2964069; 649849, 2964031; 650511,
2963961; 650552, 2963969; 650554, 2963934; 650522,
2963886; 650561, 2963885; 650558, 2963868; 650448,
2963810; 650413, 2963735; 650337, 2963692; 650348,
2963669; 650390, 2963648; 650444, 2963656; 650581,
2963755; 650608, 2963853; 650573, 2964072; 650523,
2964029; 650505, 2963988; 650511, 2963961; 649891,
2963902; 649851, 2963871; 649877, 2963845; 649966,
2963821; 650060, 2963835; 650083, 2963855; 650082,

2963891; 650048, 2963928; 649959, 2963937; 649891, 2963902; 649850, 2962784; 649885, 2962795; 649883, 2962822; 649803, 2962820; 649815, 2962794; 649850, 2962784; 650628, 2962358; 650595, 2962237; 650640, 2962280; 650650, 2962251; 650633, 2962211; 650582, 2962169; 650581, 2962145; 650650, 2962179; 650695, 2962252; 650761, 2962307; 650727, 2962355; 650628, 2962358; 651007, 2962196; 651009, 2962109; 651042, 2962137; 651037, 2962191; 650994, 2962276; 650954, 2962295; 650942, 2962262; 650989, 2962228; 651007, 2962196; 651058, 2962119; 651053, 2962060; 651041, 2962047; 651023, 2962073; 651004, 2962072; 650959, 2962016; 650969, 2961999; 651016, 2962006; 651033, 2961989; 651089, 2962033; 651097, 2961981; 651068, 2961970; 651073, 2961944; 651145, 2961894; 651186, 2961643; 651202, 2961599; 651249, 2961585; 651258, 2961614; 651241, 2961784; 651251, 2961901; 651220, 2962041; 651191, 2962066; 651189, 2962000; 651172, 2961984; 651147, 2962040; 651072, 2962137; 651058, 2962119; 651086, 2961324; 651126, 2961328; 651133, 2961359; 651075, 2961391; 651070, 2961354; 651086, 2961324; 651199, 2961326; 651222, 2961300; 651283, 2961302; 651305, 2961283; 651325, 2961202; 651316, 2961123; 651333, 2961119; 651382, 2961174; 651388, 2961204; 651383, 2961226; 651349, 2961245; 651327, 2961315; 651313, 2961332; 651250, 2961336; 651215, 2961367; 651192, 2961355; 651199, 2961326; 651278, 2961271; 651236, 2961232; 651236, 2961199; 651271, 2961191; 651290, 2961211; 651291, 2961250; 651278, 2961271; 651083, 2961267; 651066, 2961290; 651051, 2961261; 651070, 2961247; 651083, 2961267; 651531, 2960725; 651596, 2960685; 651620, 2960698; 651605, 2960745; 651569, 2960777; 651530, 2960773; 651531, 2960725; 651252, 2960700; 651244, 2960743; 651223, 2960757; 651190, 2960737; 651174, 2960700; 651252, 2960700; 651441, 2960533; 651474, 2960533; 651471, 2960560; 651448, 2960588; 651421, 2960588; 651441, 2960533; 651678, 2960574; 651653, 2960553; 651656, 2960505; 651503, 2960497; 651397, 2960515; 651329, 2960493; 651310, 2960471; 651319, 2960408; 651308, 2960374; 651418, 2960385; 651462, 2960358; 651678, 2960384; 651738, 2960411; 651786, 2960465; 651803, 2960525; 651796, 2960557; 651678, 2960574; 651558, 2960567; 651520, 2960562; 651518, 2960548; 651545, 2960522; 651598, 2960529; 651589, 2960555; 651558, 2960567; 651881, 2959896; 651785, 2959890; 651757, 2959862; 651843, 2959804; 651903, 2959857; 651901, 2959887; 651881, 2959896; 651497, 2959735; 651466, 2959738; 651476, 2959689; 651530, 2959678; 651524, 2959720; 651497, 2959735; 651758, 2959653; 651712, 2959628; 651668, 2959633; 651656, 2959599; 651695, 2959583; 651729, 2959535; 651741, 2959536; 651741, 2959570; 651761, 2959571; 651843, 2959529; 651869, 2959540; 651866, 2959576; 651804, 2959584; 651779, 2959604; 651784, 2959620; 651835, 2959627; 651833, 2959641; 651804, 2959662; 651758, 2959653; 651898, 2959626; 651905, 2959594; 651924, 2959599; 651923, 2959648; 651898, 2959626; 650436, 2965438; 650529, 2965494; 650553, 2965585; 650539, 2965591; 650498, 2965563; 650481, 2965519; 650458, 2965504; 650329, 2965504; 650336, 2965467; 650369, 2965431; 650409, 2965423; 650436, 2965438; 650488, 2965579; 650500, 2965619; 650485, 2965637; 650385, 2965688; 650350, 2965686; 650364, 2965656; 650409, 2965629; 650382, 2965587; 650404, 2965582; 650455, 2965607; 650459, 2965573; 650488, 2965579; 650662, 2965462; 650686, 2965477; 650696, 2965510; 650681, 2965560; 650665, 2965559; 650647, 2965516; Thence returning to 650662, 2965462.

Excluding:

Unit TX–3 Subunit E, Kenedy County, Texas. Coordinates are in UTM Zone 14N, North American Datum 1983 (meters E, meters N):

644415, 2971239; 644388, 2971235; 644327, 2971267; 644307, 2971299; 644401, 2971277; Thence returning to 644415, 2971239.

650477, 2971119; 650584, 2970938; 650613, 2970946; 650594, 2970981; 650588, 2971048; 650605, 2971114; 650679, 2971124; 650741, 2971083; 650766, 2971099; 650756, 2971134; 650781, 2971171; 650876, 2971179; 650861, 2971127; 650882, 2971088; 650882, 2971000; 650811, 2970980; 650772, 2970915; 650766, 2970851; 650743, 2970839; 650655, 2970867; 650533, 2970852; 650459, 2970894; 650402, 2970903; 650369, 2970934; 650334, 2971027; 650219, 2971180; 650237, 2971210; 650259, 2971207; 650363, 2971115; 650338, 2971193; 650297, 2971210; 650286, 2971242; 650289, 2971263; 650321, 2971292; 650420, 2971300; 650453, 2971232; Thence returning to 650477, 2971119.

646171, 2970961; 646107, 2970947; 646084, 2970960; 646091, 2970989; 646077, 2970999; 646073, 2971053; 645998, 2971065; 645990, 2971089; 646020, 2971092; 646022, 2971105; 645941, 2971148; 645925, 2971204; 645934, 2971226; 646023, 2971184; 646091, 2971179; 646234, 2971106; 646239, 2971044; 646219, 2971007; Thence returning to 646171, 2970961.

651771, 2971214; 651746, 2971164; 651688, 2971166; 651664, 2971202; 651688, 2971220; 651687, 2971262; 651746, 2971286; 651765, 2971276; Thence returning to 651771, 2971214.

649583, 2971226; 649568, 2971221; 649566, 2971247; 649585, 2971251; Thence returning to 649583, 2971226.

649345, 2971094; 649314, 2971082; 649285, 2971111; 649316, 2971215; 649403, 2971216; 649409, 2971192; 649395, 2971141; Thence returning to 649345, 2971094.

651068, 2970738; 651012, 2970717; 650876, 2970727; 650849, 2970751; 650854, 2970809; 650813, 2970847; 650812, 2970916; 650831, 2970940; 650903, 2970962; 650923, 2971080; 650992, 2971088; 650994, 2971133; 651045, 2971205; 651092, 2971229; 651112, 2971205; 651093, 2970766; Thence returning to 651068, 2970738.

650563, 2971141; 650540, 2971108; 650523, 2971116; 650504, 2971178; 650594, 2971192; 650606, 2971159; Thence returning to 650563, 2971141.

645372, 2970942; 645318, 2970922; 645232, 2970924; 645209, 2970954; 645218, 2970969; 645367, 2971014; 645326, 2971076; 645350, 2971121; 645375, 2971123; 645395, 2971107; 645428, 2971052; 645416, 2970981; Thence returning to 645372, 2970942.

646490, 2970976; 646475, 2970908; 646417, 2970915; 646396, 2970934; 646403, 2970956; 646349, 2970968; 646318, 2971023; 646331, 2971133; 646406, 2971118; 646482, 2971067; Thence returning to 646490, 2970976.

650982, 2971143; 650967, 2971137; 650960, 2971163; 650974, 2971173; Thence returning to 650982, 2971143.

644686, 2971024; 644656, 2971007; 644642, 2971030; 644671, 2971051; Thence returning to 644686, 2971024.

647433, 2970972; 647444, 2970905; 647420, 2970835; 647352, 2970768; 647284, 2970650; 647230, 2970635; 647181, 2970657; 647113, 2970764; 647103, 2970811; 647140, 2970805; 647195, 2970835; 647308, 2970787; 647316, 2970802; 647285, 2970854; 647354, 2970851; 647397, 2970886; 647404, 2970918; 647386, 2970932; 647344, 2970930; 647247, 2970903; 647153, 2970921; 647056, 2971005; 647043, 2971047; 647053, 2971061; 647241, 2971041; 647413, 2970987; Thence returning to 647433, 2970972.

650044, 2971024; 650021, 2971008; 649985, 2971023; 649889, 2971009; 649865, 2971053; 649886, 2971069; 650026, 2971044; Thence returning to 650044, 2971024.

644757, 2970819; 644716, 2970798; 644672, 2970799; 644589, 2970877; 644581, 2970927; 644612, 2970956; 644737, 2970992; 644766, 2970963; 644792, 2970898; 644785, 2970852; Thence returning to 644757, 2970819.

651454, 2970826; 651378, 2970814; 651330, 2970833; 651308, 2970901; 651312, 2970947; 651348, 2970985; 651366, 2971044; 651379, 2971046; 651448, 2970932; 651468, 2970851; Thence returning to 651454, 2970826.

649444, 2970987; 649427, 2970985; 649422, 2971016; 649439, 2971018; Thence returning to 649444, 2970987.

649531, 2970913; 649531, 2970896; 649503, 2970875; 649418, 2970852; 649386, 2970863; 649414, 2970883; 649409, 2970903; 649361, 2970898; 649293, 2970929; 649254, 2970996; 649343, 2970994; 649433, 2970944; Thence returning to 649531, 2970913.

647678, 2970776; 647643, 2970775; 647589, 2970816; 647593, 2970835; 647626, 2970841; 647618, 2970868; 647558, 2970877; 647528, 2970902; 647517, 2970947; 647529, 2970971; 647647, 2970926; 647663, 2970903; Thence returning to 647678, 2970776.

649056, 2970826; 649012, 2970794; 648968, 2970824; 648947, 2970867; 648962, 2970920; 648996, 2970946; 649058, 2970882; Thence returning to 649056, 2970826.

648622, 2970799; 648602, 2970752; 648560, 2970766; 648477, 2970862; 648487, 2970884; 648549, 2970886; 648562, 2970934; 648588, 2970916; 648616, 2970842; Thence returning to 648622, 2970799.

646245, 2970775; 646219, 2970721; 646190, 2970734; 646154, 2970788; 646126, 2970840; 646125, 2970888; 646280, 2970906; 646290, 2970888; 646274, 2970829; 646202, 2970822; Thence returning to 646245, 2970775.

648262, 2970838; 648370, 2970747; 648402, 2970685; 648410, 2970630; 648398, 2970575; 648375, 2970544; 648305, 2970512; 648240, 2970519; 648212, 2970532; 648225, 2970557; 648168, 2970589; 648072, 2970575; 648008, 2970586; 647932, 2970650; 647852, 2970614; 647819, 2970618; 647799, 2970639; 647813, 2970670; 647956, 2970720; 647957, 2970732; 647932, 2970740; 647838, 2970724; 647723, 2970667; 647547, 2970642; 647509, 2970643; 647461, 2970672; 647474, 2970687; 647518, 2970669; 647550, 2970712; 647588, 2970732; 647675, 2970730; 647859, 2970796; 647910, 2970787; 647901, 2970817; 647825, 2970828; 647791, 2970857; 647785, 2970885; 647808, 2970924; 648050, 2970902; 648144, 2970878; Thence returning to 648262, 2970838.

649656, 2970864; 649645, 2970842; 649588, 2970868; 649591, 2970925; 649641, 2970898; Thence returning to 649656, 2970864.

646511, 2970865; 646511, 2970794; 646468, 2970711; 646428, 2970709; 646404, 2970735; 646451, 2970808; 646481, 2970817; 646475, 2970839; 646389, 2970828; 646368, 2970843; 646380, 2970880; Thence returning to 646511, 2970865.

647187, 2970858; 647162, 2970856; 647163, 2970885; 647183, 2970877; Thence returning to 647187, 2970858.

645356, 2970829; 645327, 2970827; 645314, 2970857; 645365, 2970855; Thence returning to 645356, 2970829.

650026, 2970705; 649995, 2970695; 649901, 2970759; 649764, 2970811; 649739, 2970864; 649748, 2970878; 649823, 2970865; 649933, 2970818; Thence returning to 650026, 2970705.

650123, 2970802; 650081, 2970792; 650068, 2970817; 650072, 2970853; 650094, 2970874; 650142, 2970823; Thence returning to 650123, 2970802.

644097, 2970731; 644083, 2970730; 644060, 2970775; 644087, 2970781; 644101, 2970758; Thence returning to 644097, 2970731.

646361, 2970776; 646343, 2970775; 646330, 2970797; 646351, 2970801; Thence returning to 646361, 2970776.

645779, 2970697; 645772, 2970681; 645691, 2970720; 645666, 2970776; 645681, 2970780; Thence returning to 645779, 2970697.

649525, 2970737; 649494, 2970718; 649459, 2970732; 649481, 2970755; 649488, 2970805; 649542, 2970793; Thence returning to 649525, 2970737.

646358, 2970733; 646353, 2970715; 646314, 2970726; 646323, 2970749; 646337, 2970748; Thence returning to 646358, 2970733.

649714, 2970655; 649805, 2970616; 649899, 2970626; 649948, 2970523; 649959, 2970593; 650022, 2970612; 650162, 2970564; 650242, 2970589; 650292, 2970645; 650261, 2970652; 650280, 2970687; 650215, 2970697; 650175, 2970748; 650249, 2970738; 650359, 2970687; 650402, 2970586; 650408, 2970508; 650393, 2970455; 650368, 2970420; 650314, 2970394; 650224, 2970398; 649960, 2970476; 649771, 2970498; 649699, 2970537; 649570, 2970571; 649500, 2970652; 649535, 2970666; 649644, 2970636; 649599, 2970677; 649578, 2970727; 649598, 2970745; 649636, 2970743; 649678, 2970725; Thence returning to 649714, 2970655.

646668, 2970618; 646677, 2970437; 646669, 2970398; 646646, 2970372; 646628, 2970376; 646608, 2970406; 646545, 2970411; 646521, 2970428; 646530, 2970447; 646619, 2970485; 646629, 2970519; 646616, 2970549; 646528, 2970526; 646496, 2970556; 646555, 2970599; 646613, 2970666; 646638, 2970677; 646652, 2970665; Thence returning to 646668, 2970618.

646170, 2970662; 646336, 2970624; 646411, 2970659; 646434, 2970650; 646392, 2970590; 646293, 2970571; 646207, 2970591; 646176, 2970625; Thence returning to 646170, 2970662.

643788, 2970608; 643742, 2970579; 643762, 2970624; 643784, 2970628; Thence returning to 643788, 2970608.

650224, 2970668; 650212, 2970649; 650200, 2970664; 650205, 2970681; Thence returning to 650224, 2970668.

650178, 2970599; 650155, 2970591; 650062, 2970639; 650067, 2970659; 650084, 2970658; 650166, 2970629; Thence returning to 650178, 2970599.

644019, 2970509; 644032, 2970449; 643986, 2970370; 643911, 2970344; 643796, 2970388; 643760, 2970419; 643754, 2970444; 643845, 2970489; 643843, 2970555; 643901, 2970504; 643962, 2970490; 643972, 2970513; 643945, 2970557; 643969, 2970561; Thence returning to 644019, 2970509.

643687, 2970434; 643586, 2970295; 643523, 2970269; 643503, 2970284; 643501, 2970319; 643481, 2970322; 643397, 2970249; 643364, 2970249; 643361, 2970266; 643431, 2970357; 643551, 2970409; 643664, 2970547; 643688, 2970546; 643701, 2970509; Thence returning to 643687, 2970434.

650639, 2970615; 650734, 2970569; 650791, 2970615; 650850, 2970622; 650932, 2970578; 650971, 2970504; 650955, 2970356; 650869, 2970286; 650829, 2970272; 650696, 2970273; 650602, 2970336; 650570, 2970402; 650553, 2970577; 650566, 2970621; Thence returning to 650639, 2970615.

645673, 2970468; 645634, 2970462; 645552, 2970519; 645529, 2970559; 645603, 2970515; 645663, 2970493; Thence returning to 645673, 2970468.

647913, 2970483; 647797, 2970449; 647631, 2970510; 647608, 2970538; 647717, 2970544; 647747, 2970568; 647790, 2970562; 647926, 2970531; 647936, 2970508; Thence returning to 647913, 2970483.

647304, 2969798; 647314, 2969748; 647337, 2969773; 647348, 2969821; 647368, 2970199; 647350, 2970279; 647341, 2970509; 647452, 2970436; 647485, 2970373; 647453, 2970324; 647478, 2970269; 647477, 2970233; 647445, 2970175; 647476, 2970097; 647470, 2970013; 647515, 2969962; 647516, 2969907; 647503, 2969881; 647461, 2969876; 647458, 2969863; 647515, 2969797; 647529, 2969724; 647564, 2969694; 647554, 2969636; 647715, 2969628; 647721, 2969601; 648228, 2969609; 648256, 2969644; 648294, 2969642; 648370, 2969685; 648409, 2969682; 648445, 2969649; 648485, 2969575; 648497, 2969535; 648483, 2969446; 648448, 2969423; 648339, 2969433; 648285, 2969405; 648224, 2969424; 647998, 2969390; 647402, 2969380; 647201, 2969397; 647068, 2969428; 646994, 2969463; 646969, 2969488; 646948, 2969546; 646955, 2969593; 646933, 2969725; 646943, 2969771; 646996, 2969766; 646995, 2969653; 647005, 2969637; 647187, 2969637; 647219, 2969673; 647227, 2970305; 647183, 2970339; 647173, 2970387; 647201, 2970461; 647205, 2970525; 647241, 2970553; 647266, 2970551; 647295, 2970514; 647268, 2970401; 647291, 2970124; 647338, 2970095; 647332, 2969940; Thence returning to 647304, 2969798.

646307, 2970487; 646328, 2970426; 646428, 2970408; 646452, 2970364; 646611, 2970321; 646624, 2970287; 646614, 2970269; 646579, 2970262; 646481, 2970300; 646408, 2970354; 646291, 2970403; 646257, 2970465; 646286, 2970462; Thence returning to 646307, 2970487.

649036, 2970419; 649027, 2970350; 648940, 2970376; 648907, 2970435; 648924, 2970465; 648942, 2970499; 649006, 2970495; Thence returning to 649036, 2970419.

643306, 2970243; 643287, 2970238; 643273, 2970252; 643297, 2970322; 643360, 2970346; 643360, 2970321; Thence returning to 643306, 2970243.

649479, 2970379; 649473, 2970359; 649460, 2970359; 649455, 2970392; Thence returning to 649479, 2970379

649374, 2970371; 649582, 2970246; 649604, 2970290; 649654, 2970284; 649695, 2970332; 649731, 2970330; 649781, 2970289; 649805, 2970248; 649806, 2970187; 649756, 2970146; 649646, 2970138; 649532, 2970176; 649478, 2970212; 649410, 2970294; Thence returning to 649374, 2970371.

649584, 2970340; 649569, 2970322; 649558, 2970337; 649564, 2970351; Thence returning to 649584, 2970340.

643470, 2970059; 643447, 2970054; 643364, 2970087; 643373, 2970115; 643463, 2970166; 643481, 2970149; 643488, 2970103; Thence returning to 643470, 2970059.

643644, 2970048; 643613, 2970041; 643559, 2970089; 643568, 2970114; 643608, 2970112; 643658, 2970087; Thence returning to 643644, 2970048

643270, 2969972; 643282, 2969962; 643371, 2970012; 643371, 2969983; 643347, 2969952; 643295, 2969916; 643192, 2969879; 643048, 2969860; 642987, 2969888; 643010, 2969908; 643089, 2969901; 643180, 2969929; 643284, 2970026; 643293, 2970007; Thence returning to 643270, 2969972.

649441, 2969975; 649383, 2969956; 649340, 2969968; 649314, 2970023; 649358, 2970076; 649422, 2970078; 649446, 2970043; Thence returning to 649441, 2969975.

649814, 2969966; 649726, 2969962; 649680, 2969986; 649672, 2970040; 649689, 2970069; 649804, 2970049; 649835, 2970011; 649836, 2969990; Thence returning to 649814, 2969966.

649768, 2969742; 649824, 2969592; 649814, 2969523; 649778, 2969548; 649743, 2969604; 649724, 2969592; 649720, 2969531; 649696, 2969517; 649627, 2969599; 649618, 2969521; 649586, 2969504; 649557, 2969528; 649515, 2969619; 649514, 2969519; 649491, 2969491; 649418, 2969493; 649349, 2969462; 649117, 2969436; 649065, 2969438; 649058, 2969476; 649026, 2969417; 648668, 2969397; 648619, 2969403; 648600, 2969425; 648541, 2969551; 648520, 2969651; 648518, 2969682; 648530, 2969689; 648680, 2969673; 648807, 2969696; 648910, 2969686; 648981, 2969636; 648998, 2969639; 649047, 2969707; 649177, 2969725; 649434, 2969721; 649505, 2969678; 649545, 2969705; 649588, 2969709; 649577, 2969745; 649580, 2969767; 649549, 2969803; 649538, 2969843; 649552, 2969890; 649620, 2969795; Thence returning to 649768, 2969742.

646913, 2969549; 646890, 2969546; 646825, 2969566; 646808, 2969600; 646815, 2969711; 646835, 2969762; 646904, 2969820; 646915, 2969804; 646902, 2969658; Thence returning to 646913, 2969549.

650210, 2969714; 650185, 2969704; 650140, 2969711; 650139, 2969735; 650204, 2969732; Thence returning to 650210, 2969714.

651802, 2969718; 651763, 2969697; 650650, 2969704; 651602, 2969729; 651781, 2969746; Thence returning to 651802, 2969718.

650579, 2969730; 650608, 2969708; 650557, 2969716; Thence returning to 650579, 2969730.

650485, 2969701; 650427, 2969700; 650405, 2969700; 650409, 2969727; 650493, 2969719; Thence returning to 650485, 2969701.

643655, 2969499; 643627, 2969493; 643620, 2969532; 643660, 2969605; 643678, 2969585; Thence returning to 643655, 2969499.

643946, 2969337; 643901, 2969312; 643875, 2969344; 643897, 2969405; 643941, 2969427; 643968, 2969410; Thence returning to 643946, 2969337.

643707, 2969395; 643789, 2969329; 643788, 2969288; 643734, 2969271; 643718, 2969283; 643752, 2969314; 643737, 2969331; 643701, 2969326; 643674, 2969412; Thence returning to 643707, 2969395.

643540, 2969349; 643562, 2969328; 643623, 2969334; 643632, 2969317; 643550, 2969236; 643501, 2969220; 643502, 2969259; 643531, 2969297; 643490, 2969302; 643490, 2969326; Thence returning to 643540, 2969349.

643660, 2969189; 643659, 2969165; 643629, 2969182; 643631, 2969201; Thence returning to 643660, 2969189.

643809, 2968991; 643785, 2968976; 643721, 2968992; 643699, 2969024; 643761, 2969025; 643776, 2969043; 643766, 2969064; 643776, 2969087; 643743, 2969125; 643840, 2969192; 643858, 2969189; 643860, 2969171; 643824, 2969104; Thence returning to 643809, 2968991.

643727, 2969165; 643712, 2969159; 643702, 2969182; 643721, 2969186; Thence returning to 643727, 2969165.

643922, 2969117; 643858, 2969062; 643863, 2969123; 643902, 2969172; 643932, 2969180; 643942, 2969160; Thence returning to 643922, 2969117.

643714, 2969096; 643692, 2969086; 643676, 2969124; 643687, 2969147; 643711, 2969126; Thence returning to 643714, 2969096.

643570, 2968935; 643561, 2968915; 643462, 2968926; 643434, 2968945; 643451, 2968964; 643514, 2968973; 643482, 2969042; 643522, 2969063; 643526, 2969087; 643468, 2969109; 643479, 2969135; 643542, 2969136; 643562, 2969117; Thence returning to 643570, 2968935.

645645, 2968977; 645627, 2968969; 645498, 2969088; 645496, 2969110; 645515, 2969130; 645601, 2969086; 645645, 2969006; Thence returning to 645645, 2968977.

644114, 2968891; 644069, 2968883; 643999, 2968921; 644015, 2968943; 644091, 2968944; 644066, 2969036; 644083, 2969053; 644106, 2969049; 644137, 2968965; Thence returning to 644114, 2968891.

643926, 2968939; 643884, 2968916; 643848, 2968956; 643914, 2968974; Thence returning to 643926, 2968939.

643952, 2968853; 643905, 2968841; 643898, 2968873; 643945, 2968883; Thence returning to 643952, 2968853.

644560, 2968804; 644459, 2968774; 644411, 2968779; 644382, 2968804; 644381, 2968847; 644443, 2968857; 644498, 2968888; 644567, 2968875; 644576, 2968827; Thence returning to 644560, 2968804.

644696, 2968788; 644619, 2968758; 644615, 2968772; 644655, 2968844; 644693, 2968873; 644720, 2968872; 644731, 2968854; Thence returning to 644696, 2968788.

644077, 2968731; 644029, 2968715; 643989, 2968724; 643957, 2968770; 644020, 2968782; 644075, 2968846; 644110, 2968861; 644124, 2968817; 644105, 2968761; Thence returning to 644077, 2968731.

643770, 2968772; 643733, 2968763; 643727, 2968779; 643799, 2968815; 643808, 2968798; Thence returning to 643770, 2968772.

643822, 2968749; 643782, 2968735; 643825, 2968775; Thence returning to 643822, 2968749.

644308, 2968523; 644265, 2968522; 644224, 2968553; 644210, 2968721; 644224, 2968746; 644248, 2968746; 644280, 2968704; 644323, 2968573; Thence returning to 644308, 2968523.

643757, 2968703; 643738, 2968702; 643744, 2968723; Thence returning to 643757, 2968703.

644040, 2968578; 643967, 2968377; 643938, 2968312; 643908, 2968281; 643872, 2968272; 643832, 2968303; 643824, 2968353; 643835, 2968367; 643904, 2968367; 643946, 2968404; 643949, 2968444; 643885, 2968423; 643878, 2968437; 643901, 2968449; 643860, 2968478; 643875, 2968492; 643914, 2968474; 643941, 2968517; 643959, 2968480; 643971, 2968519; 644001, 2968546; 644002, 2968576; 643964, 2968626; 643992, 2968639; 644030, 2968615; Thence returning to 644040, 2968578.

644753, 2968538; 644730, 2968438; 644762, 2968392; 644674, 2968413; 644570, 2968391; 644525, 2968417; 644519, 2968443; 644530, 2968454; 644625, 2968437; 644684, 2968447; 644671, 2968479; 644593, 2968493; 644603, 2968513; 644656, 2968532; 644714, 2968604; 644743, 2968608; Thence returning to 644753, 2968538.

643945, 2968582; 643934, 2968554; 643878, 2968581; 643889, 2968598; 643931, 2968597; Thence returning to 643945, 2968582.

644160, 2968375; 644129, 2968353; 644106, 2968371; 644079, 2968326; 644049, 2968336; 644074, 2968406; 644171, 2968472; 644216, 2968416; 644210, 2968378; Thence returning to 644160, 2968375.

643807, 2968463; 643833, 2968421; 643813, 2968427; Thence returning to 643807, 2968463.

645219, 2968427; 645272, 2968375; 645234, 2968378; 645196, 2968406; 645196, 2968425; Thence returning to 645219, 2968427.

644914, 2968363; 644967, 2968318; 645087, 2968312; 645126, 2968275; 645128, 2968220; 645097, 2968146; 645093, 2968085; 645031, 2968043; 644935, 2968038; 644880, 2968085; 644731, 2968127; 644587, 2968200; 644575, 2968212; 644585, 2968225; 644637, 2968231; 644534, 2968306; 644556, 2968342; 644654, 2968348; 644732, 2968295; 644767, 2968291; 644827, 2968226; 644936, 2968171; 644936, 2968260; 644885, 2968283; 644878, 2968325; 644828, 2968316; 644809, 2968327; 644817, 2968343; 644872, 2968349; 644891, 2968371; Thence returning to 644914, 2968363.

644774, 2968339; 644746, 2968327; 644739, 2968355; 644761, 2968366; Thence returning to 644774, 2968339.

645443, 2968325; 645426, 2968303; 645377, 2968324; 645373, 2968348; 645427, 2968342; Thence returning to 645443, 2968325.

645921, 2968249; 645905, 2968233; 645859, 2968250; 645775, 2968321; 645797, 2968333; 645897, 2968296; 645921, 2968271; Thence returning to 645921, 2968249

645605, 2968235; 645600, 2968190; 645569, 2968196; 645474, 2968275; 645477, 2968300; 645502, 2968304; Thence returning to 645605, 2968235.

644097, 2968232; 644063, 2968221; 644056, 2968255; 644072, 2968276; 644111, 2968264; Thence returning to 644097, 2968232.

644316, 2968092; 644301, 2968087; 644307, 2968152; 644338, 2968195; 644419, 2968233; 644437, 2968222; 644428, 2968195; 644371, 2968177; 644326, 2968132; Thence returning to 644316, 2968092.

651888, 2968237; 651817, 2968174; 651752, 2968079; 651727, 2968093; 651728, 2968139; 651711, 2968183; 651715, 2968200; 651754, 2968193; 651730,

2968241; 651749, 2968273; 651802, 2968296; 651869, 2968284; 651895, 2968262; Thence returning to 651888, 2968237.

645232, 2968209; 645231, 2968183; 645200, 2968193; 645186, 2968218; Thence returning to 645232, 2968209.

645236, 2968082; 645205, 2968077; 645213, 2968108; 645297, 2968158; 645305, 2968128; Thence returning to 645236, 2968082.

644577, 2968099; 644562, 2968021; 644527, 2968030; 644507, 2968064; 644466, 2968077; 644477, 2968104; 644528, 2968139; 644563, 2968125; Thence returning to 644577, 2968099.

645371, 2968063; 645345, 2968054; 645311, 2968069; 645352, 2968093; Thence returning to 645371, 2968063.

646148, 2967987; 646119, 2967973; 646083, 2967996; 646032, 2968052; 646032, 2968074; 646044, 2968074; 646136, 2968026; Thence returning to 646148, 2967987.

645136, 2967976; 645045, 2967939; 644996, 2967963; 645013, 2967987; 645077, 2968000; 645138, 2968053; 645151, 2968040; 645157, 2968008; Thence returning to 645136, 2967976..

644701, 2967988; 644688, 2967983; 644662, 2967990; 644650, 2968013; 644659, 2968037; 644689, 2968012; Thence returning to 644701, 2967988.

644406, 2968009; 644407, 2967990; 644388, 2967994; 644383, 2968026; Thence returning to 644406, 2968009.

644475, 2967993; 644461, 2967981; 644450, 2968010; 644471, 2968012; Thence returning to 644475, 2967993.

644519, 2967973; 644508, 2967965; 644496, 2967993; 644507, 2968004; Thence returning to 644519, 2967973.

644882, 2967879; 644867, 2967876; 644851, 2967896; 644859, 2967915; 644879, 2967897; Thence returning to 644882, 2967879.

646178, 2967890; 646157, 2967882; 646146, 2967912; 646170, 2967919; Thence returning to 646178, 2967890.

644931, 2967867; 644912, 2967862; 644905, 2967883; 644925, 2967896; Thence returning to 644931, 2967867.

645089, 2967731; 645066, 2967719; 645033, 2967784; 644976, 2967819; 644963, 2967873; 644994, 2967888; 645104, 2967808; 645110, 2967772; Thence returning to 645089, 2967731.

645855, 2967849; 645826, 2967742; 645808, 2967751; 645825, 2967839; 645803, 2967871; 645808, 2967897; 645825, 2967896; Thence returning to 645855, 2967849.

646312, 2967729; 646277, 2967714; 646212, 2967752; 646190, 2967796; 646263, 2967797; 646289, 2967789; Thence returning to 646312, 2967729.

645961, 2967634; 645912, 2967616; 645900, 2967643; 645929, 2967671; 645953, 2967675; Thence returning to 645961, 2967634.

646437, 2967632; 646423, 2967624; 646400, 2967650; 646426, 2967647; Thence returning to 646437, 2967632.

646002, 2967442; 645933, 2967430; 645930, 2967457; 645976, 2967494; 645967, 2967537; 645984, 2967554; 646052, 2967565; 646056, 2967541; Thence returning to 646002, 2967442.

645919, 2967529; 645910, 2967514; 645872, 2967522; 645881, 2967546; 645908, 2967545; Thence returning to 645919, 2967529.

646207, 2967453; 646164, 2967376; 646148, 2967387; 646141, 2967429; 646127, 2967460; 646138, 2967485; Thence returning to 646207, 2967453.

646373, 2967294; 646298, 2967269; 646257, 2967333; 646269, 2967353; 646371, 2967338; 646385, 2967311; Thence returning to 646373, 2967294.

646112, 2967313; 646074, 2967309; 646079, 2967328; 646112, 2967343; Thence returning to 646112, 2967313.

648139, 2966993; 648115, 2966957; 648084, 2966953; 648059, 2966879; 648064, 2966837; 648046, 2966746; 648000, 2966718; 647945, 2966721; 647943, 2966687; 647909, 2966678; 647880, 2966641; 647799, 2966646; 647780, 2966671; 647847, 2966680; 647873, 2966719; 647905, 2966726; 647936, 2966756; 648002, 2966769; 648015, 2966794; 647954, 2966806; 647836, 2966863; 647826, 2966819; 647836, 2966805; 647871, 2966807; 647879, 2966790; 647775, 2966719; 647724, 2966725; 647661, 2966765; 647575, 2966786; 647542, 2966818; 647569, 2966836; 647619, 2966816; 647661, 2966820; 647709, 2966757; 647761, 2966763; 647781, 2966772; 647788, 2966803; 647776, 2966825; 647801, 2966840; 647795, 2966868; 647862, 2966902; 647903, 2966869; 647939, 2966872; 647977, 2966828; 647999, 2966851; 647990, 2966911; 648031, 2966905; 648039, 2966916; 648012, 2966975; 648060, 2966995; 648087, 2966989; 648121, 2967029; 648173, 2967050; 648210, 2967057; 648212, 2967018; 648185, 2966997; Thence returning to 648139, 2966993.

646809, 2966983; 646790, 2966959; 646762, 2966960; 646824, 2967030; Thence returning to 646809, 2966983.

646867, 2966964; 646843, 2966949; 646827, 2966949; 646825, 2966963; 646867, 2966982; Thence returning to 646867, 2966964.

646946, 2966967; 646919, 2966953; 646915, 2966977; 646939, 2966982; Thence returning to 646946, 2966967.

647026, 2966928; 647071, 2966844; 647005, 2966812; 646983, 2966771; 646967, 2966776; 646963, 2966821; 646919, 2966837; 646916, 2966877; 646922, 2966899; 646938, 2966900; 646978, 2966879; 647023, 2966886; 646976, 2966937; 646990, 2966954; Thence returning to 647026, 2966928.

646899, 2966907; 646872, 2966899; 646857, 2966917; 646895, 2966942; Thence returning to 646899, 2966907.

646832, 2966869; 646809, 2966864; 646804, 2966883; 646827, 2966897; Thence returning to 646832, 2966869.

647161, 2966612; 647139, 2966586; 647106, 2966615; 647097, 2966664; 647055, 2966687; 647053, 2966743; 647116, 2966779; 647158, 2966724; 647165, 2966683; Thence returning to 647161, 2966612.

647497, 2966618; 647486, 2966588; 647390, 2966594; 647333, 2966579; 647315, 2966598; 647281, 2966705; 647313, 2966721; 647486, 2966632; Thence returning to 647497, 2966618.

647214, 2966522; 647205, 2966482; 647186, 2966484; 647157, 2966537; 647162, 2966563; 647196, 2966577; Thence returning to 647214, 2966522.

647329, 2966359; 647301, 2966344; 647290, 2966370; 647307, 2966406; 647287, 2966445; 647293,

2966464; 647335, 2966403; Thence returning to 647329, 2966359.

648433, 2965854; 648457, 2965823; 648511, 2965829; 648537, 2965787; 648523, 2965735; 648507, 2965713; 648475, 2965708; 648453, 2965745; 648420, 2965729; 648355, 2965754; 648341, 2965776; 648388, 2965780; 648388, 2965790; 648364, 2965823; 648340, 2965807; 648314, 2965813; 648296, 2965834; 648313, 2965863; 648264, 2965886; 648264, 2965903; 648283, 2965916; Thence returning to 648433, 2965854.

649279, 2965762; 649204, 2965760; 649167, 2965777; 649170, 2965810; 649220, 2965842; 649270, 2965852; 649310, 2965842; 649338, 2965808; 649324, 2965782; Thence returning to 649279, 2965762.

649534, 2965700; 649516, 2965686; 649432, 2965763; 649378, 2965799; 649384, 2965821; 649439, 2965834; 649472, 2965823; 649525, 2965753; Thence returning to 649534, 2965700.

650770, 2965728; 650842, 2965628; 650857, 2965532; 650931, 2965340; 650885, 2965370; 650828, 2965489; 650829, 2965412; 650815, 2965408; 650797, 2965442; 650791, 2965575; 650642, 2965717; 650684, 2965709; 650765, 2965649; 650785, 2965654; 650778, 2965675; 650695, 2965756; 650623, 2965781; 650604, 2965802; 650612, 2965826; 650685, 2965800; Thence returning to 650770, 2965728.

648302, 2965642; 648336, 2965614; 648411, 2965623; 648438, 2965656; 648448, 2965585; 648393, 2965538; 648356, 2965552; 648347, 2965584; 648264, 2965581; 648199, 2965597; 648168, 2965632; 648180, 2965657; 648307, 2965716; 648310, 2965678; 648352, 2965670; 648344, 2965651; Thence returning to 648302, 2965642.

649694, 2965697; 649641, 2965671; 649575, 2965672; 649592, 2965721; 649633, 2965722; 649680, 2965728; Thence returning to 649694, 2965697.

647973, 2965624; 647914, 2965620; 647858, 2965655; 647902, 2965696; 647966, 2965671; 647991, 2965645; Thence returning to 647973, 2965624.

649901, 2965597; 649838, 2965572; 649714, 2965596; 649631, 2965637; 649834, 2965651; 649880, 2965673; 649938, 2965703; 649967, 2965678; 649967, 2965659; Thence returning to 649901, 2965597.

647792, 2965614; 647743, 2965610; 647725, 2965637; 647782, 2965677; Thence returning to 647792, 2965614.

650500, 2965619; 650488, 2965579; 650459, 2965573; 650455, 2965607; 650404, 2965582; 650382, 2965587; 650409, 2965629; 650364, 2965656; 650350, 2965686; 650385, 2965688; 650485, 2965637; Thence returning to 650500, 2965619.

648734, 2965602; 648660, 2965551; 648686, 2965503; 648638, 2965484; 648654, 2965399; 648696, 2965388; 648670, 2965335; 648624, 2965308; 648602, 2965371; 648543, 2965398; 648528, 2965470; 648498, 2965477; 648463, 2965520; 648458, 2965545; 648514, 2965590; 648531, 2965620; 648521, 2965638; 648547, 2965660; 648602, 2965657; 648655, 2965586; 648697, 2965621; 648703, 2965665; 648733, 2965642; Thence returning to 648734, 2965602.

649213, 2965570; 649166, 2965498; 649114, 2965497; 649095, 2965520; 649071, 2965516; 649046, 2965551; 649049, 2965624; 649178, 2965633; 649211, 2965600; Thence returning to 649213, 2965570.

650553, 2965585; 650529, 2965494; 650436, 2965438; 650409, 2965423; 650369, 2965431; 650336, 2965467; 650329, 2965504; 650458, 2965504; 650481, 2965519; 650498, 2965563; 650539, 2965591; Thence returning to 650553, 2965585.

649254, 2965504; 649215, 2965494; 649210, 2965513; 649255, 2965546; Thence returning to 649254, 2965504.

650686, 2965477; 650662, 2965462; 650647, 2965516; 650665, 2965559; 650681, 2965560; 650696, 2965510; Thence returning to 650686, 2965477.

649347, 2965519; 649408, 2965430; 649530, 2965371; 649555, 2965333; 649504, 2965303; 649444, 2965335; 649371, 2965288; 649301, 2965307; 649312, 2965342; 649404, 2965384; 649342, 2965440; 649286, 2965408; 649258, 2965418; 649263, 2965445; 649331, 2965475; 649297, 2965497; 649295, 2965522; Thence returning to 649347, 2965519.

648720, 2965451; 648685, 2965436; 648676, 2965454; 648692, 2965477; 648727, 2965483; Thence returning to 648720, 2965451.

649235, 2965385; 649196, 2965372; 649166, 2965407; 649219, 2965416; Thence returning to 649235, 2965385.

648763, 2965310; 648745, 2965301; 648736, 2965328; 648759, 2965336; Thence returning to 648763, 2965310.

649501, 2965211; 649450, 2965207; 649460, 2965234; 649551, 2965288; 649551, 2965267; Thence returning to 649501, 2965211.

651097, 2965049; 651078, 2965041; 651044, 2965062; 650951, 2965231; 650946, 2965263; 651011, 2965208; 651083, 2965097; Thence returning to 651097, 2965049.

649906, 2965181; 650029, 2965065; 650069, 2964992; 650099, 2964893; 650086, 2964854; 649943, 2964826; 649951, 2964805; 649980, 2964802; 649977, 2964761; 650091, 2964798; 650111, 2964783; 650109, 2964697; 650019, 2964600; 649974, 2964601; 649927, 2964629; 649903, 2964663; 649887, 2964778; 649865, 2964747; 649812, 2964727; 649761, 2964727; 649703, 2964768; 649710, 2964832; 649730, 2964833; 649768, 2964795; 649808, 2964793; 650029, 2964925; 650035, 2964961; 649992, 2965005; 649962, 2964963; 649903, 2964923; 649800, 2964889; 649783, 2964894; 649787, 2964908; 649865, 2964969; 649823, 2965016; 649796, 2965015; 649718, 2964947; 649648, 2964917; 649569, 2964906; 649474, 2964934; 649484, 2964979; 649506, 2964998; 649655, 2965003; 649650, 2965028; 649609, 2965036; 649587, 2965064; 649534, 2965072; 649535, 2965143; 649704, 2965175; 649760, 2965153; 649784, 2965177; 649765, 2965212; 649769, 2965240; 649800, 2965248; Thence returning to 649906, 2965181.

650623, 2965178; 650608, 2965146; 650546, 2965151; 650499, 2965136; 650489, 2965151; 650503, 2965168; 650577, 2965203; Thence returning to 650623, 2965178.

650789, 2965014; 650758, 2965002; 650712, 2965069; 650658, 2965104; 650650, 2965149; 650666, 2965168; 650715, 2965124; Thence returning to 650789, 2965014.

650546, 2965077; 650450, 2965004; 650432, 2965019; 650421, 2965072; Thence returning to 650546, 2965077.

649333, 2964988; 649309, 2964984; 649293, 2965036; 649321, 2965050; Thence returning to 649333, 2964988.

650687, 2964972; 650726, 2964959; 650709, 2964923; 650636, 2964905; 650627, 2964916; 650639, 2964940; 650600, 2964966; 650566, 2964932; 650538,

2964938; 650535, 2964975; 650504, 2965013; 650591, 2965057; 650636, 2965054; Thence returning to 650687, 2964972.

649107, 2964833; 649128, 2964810; 649116, 2964786; 649088, 2964813; 649056, 2964803; 649047, 2964832; 649064, 2964845; 649072, 2964883; 649190, 2964905; 649209, 2964938; 649192, 2965006; 649206, 2965019; 649228, 2965005; 649243, 2964946; 649236, 2964880; 649201, 2964861; 649124, 2964855; Thence returning to 649107, 2964833.

650416, 2964899; 650475, 2964759; 650499, 2964741; 650589, 2964725; 650651, 2964689; 650698, 2964701; 650685, 2964731; 650695, 2964767; 650678, 2964775; 650649, 2964750; 650614, 2964766; 650711, 2964844; 650765, 2964837; 650780, 2964789; 650711, 2964628; 650653, 2964533; 650480, 2964467; 650373, 2964491; 650256, 2964554; 650213, 2964626; 650218, 2964655; 650327, 2964612; 650450, 2964656; 650453, 2964631; 650393, 2964572; 650391, 2964543; 650418, 2964506; 650456, 2964490; 650513, 2964497; 650607, 2964540; 650664, 2964608; 650668, 2964625; 650651, 2964637; 650566, 2964637; 650577, 2964682; 650554, 2964708; 650424, 2964699; 650389, 2964789; 650327, 2964779; 650313, 2964845; 650283, 2964870; 650310, 2964924; 650281, 2964934; 650271, 2965007; 650334, 2964997; 650344, 2964983; 650330, 2964968; 650364, 2964927; Thence returning to 650416, 2964899.

648737, 2964725; 648721, 2964725; 648725, 2964774; 648738, 2964798; 648761, 2964803; 648766, 2964787; Thence returning to 648737, 2964725.

649424, 2964805; 649507, 2964787; 649613, 2964806; 649617, 2964773; 649564, 2964680; 649493, 2964645; 649449, 2964647; 649371, 2964699; 649335, 2964751; 649380, 2964765; Thence returning to 649424, 2964805.

649244, 2964766; 649232, 2964743; 649193, 2964766; 649198, 2964794; 649236, 2964802; Thence returning to 649244, 2964766.

648854, 2964708; 648855, 2964674; 648783, 2964675; 648811, 2964709; Thence returning to 648854, 2964708.

650342, 2964697; 650342, 2964667; 650296, 2964667; 650297, 2964713; Thence returning to 650342, 2964697.

651158, 2964599; 651153, 2964521; 651132, 2964562; 651130, 2964669; 651146, 2964707; 651168, 2964715; 651182, 2964642; Thence returning to 651158, 2964599.

649742, 2964556; 649694, 2964543; 649675, 2964568; 649722, 2964601; 649670, 2964626; 649666, 2964677; 649810, 2964681; 649814, 2964647; 649785, 2964590; Thence returning to 649742, 2964556.

650993, 2964592; 650984, 2964565; 650958, 2964568; 650949, 2964585; 650952, 2964631; Thence returning to 650993, 2964592.

650537, 2964552; 650449, 2964538; 650452, 2964566; 650512, 2964590; 650541, 2964569; Thence returning to 650537, 2964552.

649215, 2964526; 649186, 2964510; 649174, 2964522; 649176, 2964541; 649216, 2964563; Thence returning to 649215, 2964526.

650018, 2964556; 650032, 2964527; 649997, 2964522; 649994, 2964505; 650055, 2964476; 650062, 2964457; 650041, 2964437; 649997, 2964434; 649805, 2964514; 649891, 2964542; 649958, 2964529; Thence returning to 650018, 2964556.

651072, 2964516; 650994, 2964492; 650987, 2964508; 651058, 2964567; Thence returning to 651072, 2964516.

649244, 2964385; 649210, 2964378; 649180, 2964432; 649257, 2964488; 649284, 2964420; Thence returning to 649244, 2964385.

651188, 2964484; 651220, 2964376; 651192, 2964393; 651166, 2964448; 651173, 2964496; Thence returning to 651188, 2964484.

651023, 2964427; 650970, 2964384; 650934, 2964384; 650900, 2964424; 651027, 2964464; Thence returning to 651023, 2964427.

649018, 2964380; 648995, 2964375; 648971, 2964393; 648980, 2964414; 649024, 2964421; 649033, 2964401; Thence returning to 649018, 2964380.

649052, 2964363; 649067, 2964346; 649059, 2964313; 649006, 2964281; 648983, 2964284; 648984, 2964354; 649018, 2964348; Thence returning to 649052, 2964363.

650269, 2964364; 650487, 2964251; 650563, 2964179; 650626, 2964057; 650702, 2963644; 650696, 2963607; 650680, 2963621; 650637, 2963801; 650618, 2964006; 650588, 2964098; 650516, 2964200; 650476, 2964230; 650388, 2964256; 650419, 2964194; 650496, 2964151; 650506, 2964105; 650414, 2964012; 650369, 2963987; 650312, 2963977; 650209, 2964000; 650144, 2964059; 650111, 2964124; 650125, 2964146; 650162, 2964135; 650176, 2964064; 650220, 2964073; 650245, 2964042; 650291, 2964029; 650366, 2964045; 650467, 2964113; 650454, 2964158; 650398, 2964134; 650353, 2964152; 650299, 2964142; 650243, 2964161; 650247, 2964186; 650324, 2964183; 650346, 2964202; 650310, 2964233; 650227, 2964234; 650224, 2964265; 650243, 2964285; 650315, 2964281; 650308, 2964307; 650263, 2964333; Thence returning to 650269, 2964364.

651149, 2964261; 651137, 2964243; 650999, 2964254; 650984, 2964271; 651024, 2964299; 651104, 2964308; 651117, 2964341; 651137, 2964326; Thence returning to 651149, 2964261.

649655, 2964270; 649635, 2964234; 649584, 2964235; 649563, 2964220; 649533, 2964273; 649536, 2964310; 649561, 2964321; Thence returning to 649655, 2964270.

651266, 2964279; 651238, 2964269; 651221, 2964315; 651234, 2964331; 651250, 2964325; Thence returning to 651266, 2964279.

649144, 2964249; 649195, 2964162; 649185, 2964108; 649167, 2964084; 649155, 2964090; 649158, 2964115; 649108, 2964123; 649103, 2964104; 649124, 2964081; 649115, 2964061; 649090, 2964030; 648983, 2963992; 648919, 2964072; 648928, 2964086; 648965, 2964082; 648968, 2964106; 648944, 2964131; 648911, 2964114; 648896, 2964123; 648898, 2964161; 648872, 2964206; 648879, 2964239; 649018, 2964231; 649049, 2964244; 649076, 2964279; Thence returning to 649144, 2964249.

649377, 2964278; 649339, 2964236; 649321, 2964238; 649345, 2964276; Thence returning to 649377, 2964278.

649451, 2964221; 649450, 2964206; 649396, 2964214; 649427, 2964240; Thence returning to 649451, 2964221.

649740, 2964162; 649678, 2964135; 649672, 2964162; 649721, 2964212; 649739, 2964203; Thence returning to 649740, 2964162.

649472, 2964149; 649436, 2964131; 649446, 2964104; 649385, 2964090; 649366, 2964135; 649316,

2964099; 649288, 2964118; 649319, 2964159; 649379, 2964189; 649426, 2964178; 649454, 2964176; Thence returning to 649472, 2964149.

649735, 2964066; 649721, 2963998; 649678, 2963951; 649557, 2963921; 649457, 2963854; 649391, 2963856; 649402, 2963896; 649467, 2963915; 649554, 2963977; 649645, 2964001; 649680, 2964040; 649659, 2964048; 649566, 2964009; 649554, 2964016; 649561, 2964039; 649676, 2964104; 649726, 2964103; Thence returning to 649735, 2964066.

649865, 2964032; 649849, 2964031; 649822, 2964069; 649838, 2964097; 649866, 2964063; Thence returning to 649865, 2964032.

649468, 2964060; 649483, 2964036; 649376, 2964030; 649339, 2963981; 649276, 2963967; 649257, 2963996; 649257, 2964033; 649274, 2964051; 649318, 2964045; 649349, 2964080; Thence returning to 649468, 2964060.

649105, 2963966; 649076, 2963949; 649045, 2963953; 649033, 2963973; 649129, 2964034; 649212, 2964065; 649192, 2964029; 649216, 2964012; 649206, 2963982; Thence returning to 649105, 2963966.

650573, 2964072; 650608, 2963853; 650581, 2963755; 650444, 2963656; 650390, 2963648; 650348, 2963669; 650337, 2963692; 650413, 2963735; 650448, 2963810; 650558, 2963868; 650561, 2963885; 650522, 2963886; 650554, 2963934; 650552, 2963969; 650511, 2963961; 650505, 2963988; 650523, 2964029; Thence returning to 650573, 2964072.

650228, 2963811; 650204, 2963774; 650157, 2963778; 650125, 2963815; 650130, 2963891; 650154, 2963945; 650231, 2963891; Thence returning to 650228, 2963811.

650060, 2963835; 649966, 2963821; 649877, 2963845; 649851, 2963871; 649891, 2963902; 649959, 2963937; 650048, 2963928; 650082, 2963891; 650083, 2963855; Thence returning to 650060, 2963835

648943, 2963915; 648984, 2963899; 649021, 2963916; 649022, 2963898; 648969, 2963810; 648825, 2963826; 648832, 2963852; 648891, 2963867; Thence returning to 648943, 2963915.

648765, 2963801; 648699, 2963795; 648665, 2963815; 648708, 2963847; 648749, 2963912; 648769, 2963901; 648778, 2963811; Thence returning to 648765, 2963801.

649586, 2963840; 649536, 2963813; 649517, 2963819; 649521, 2963846; 649581, 2963885; Thence returning to 649586, 2963840.

649370, 2963841; 649363, 2963813; 649336, 2963824; 649354, 2963857; Thence returning to 649370, 2963841.

649575, 2963796; 649601, 2963778; 649636, 2963794; 649657, 2963787; 649658, 2963721; 649604, 2963729; 649567, 2963716; 649526, 2963712; 649516, 2963750; Thence returning to 649575, 2963796.

649967, 2963711; 650021, 2963670; 650075, 2963673; 650092, 2963659; 650089, 2963633; 650026, 2963606; 649939, 2963623; 649898, 2963675; 649897, 2963702; 649928, 2963721; Thence returning to 649967, 2963711.

649697, 2963618; 649632, 2963595; 649608, 2963603; 649620, 2963637; 649642, 2963667; 649672, 2963668; Thence returning to 649697, 2963618.

650196, 2963541; 650172, 2963529; 650146, 2963540; 650139, 2963623; 650205, 2963575; Thence returning to 650196, 2963541.

650443, 2963564; 650411, 2963561; 650403, 2963584; 650450, 2963604; Thence returning to 650443, 2963564.

650648, 2963602; 650658, 2963539; 650600, 2963441; 650518, 2963359; 650472, 2963343; 650433, 2963357; 650438, 2963390; 650490, 2963395; 650526, 2963432; 650523, 2963472; 650478, 2963503; 650488, 2963567; 650506, 2963582; 650564, 2963569; 650608, 2963584; Thence returning to 650648, 2963602.

649704, 2963480; 649715, 2963463; 649679, 2963410; 649694, 2963365; 649729, 2963350; 649799, 2963367; 649827, 2963355; 649818, 2963341; 649781, 2963325; 649783, 2963302; 649873, 2963306; 649892, 2963267; 649856, 2963238; 649772, 2963253; 649760, 2963185; 649725, 2963275; 649670, 2963278; 649624, 2963323; 649621, 2963358; 649662, 2963415; 649659, 2963440; 649609, 2963416; 649591, 2963466; 649554, 2963456; 649539, 2963476; 649581, 2963511; 649604, 2963487; Thence returning to 649704, 2963480.

650020, 2963430; 650016, 2963402; 649970, 2963350; 649944, 2963344; 649923, 2963382; 649947, 2963422; 649879, 2963417; 649830, 2963434; 649835, 2963448; 649907, 2963468; 649986, 2963468; Thence returning to 650020, 2963430.

649743, 2963397; 649719, 2963393; 649718, 2963407; 649759, 2963464; 649772, 2963457; 649771, 2963427; Thence returning to 649743, 2963397.

650329, 2963372; 650285, 2963351; 650245, 2963380; 650338, 2963436; Thence returning to 650329, 2963372.

649573, 2963325; 649712, 2963207; 649717, 2963190; 649704, 2963181; 649678, 2963186; 649579, 2963272; 649514, 2963266; 649519, 2963292; 649544, 2963305; 649529, 2963378; 649550, 2963397; 649567, 2963391; Thence returning to 649573, 2963325.

650148, 2963263; 650138, 2963252; 650056, 2963262; 650045, 2963288; 650071, 2963311; 650146, 2963285; Thence returning to 650148, 2963263.

650239, 2963263; 650267, 2963238; 650346, 2963258; 650358, 2963228; 650267, 2963167; 650182, 2963172; 650164, 2963205; 650213, 2963262; Thence returning to 650239, 2963263.

650543, 2963182; 650498, 2963164; 650434, 2963212; 650422, 2963246; 650449, 2963253; 650529, 2963222; Thence returning to 650543, 2963182.

649934, 2963219; 649969, 2963205; 650063, 2963214; 650075, 2963198; 650071, 2963183; 649981, 2963172; 649948, 2963154; 649851, 2963092; 649830, 2963096; 649837, 2963136; 649824, 2963152; 649792, 2963147; 649805, 2963189; 649852, 2963198; 649871, 2963190; 649889, 2963147; Thence returning to 649934, 2963219.

650394, 2963191; 650403, 2963163; 650345, 2963162; 650356, 2963184; Thence returning to 650394, 2963191.

650075, 2963070; 649945, 2963032; 649929, 2963044; 649943, 2963063; 650041, 2963100; 650093, 2963149; 650108, 2963137; 650102, 2963092; Thence returning to 650075, 2963070.

650841, 2963037; 650845, 2962980; 650700, 2962980; 650688, 2962996; 650707, 2963029; 650750, 2963029; 650805, 2963057; 650822, 2963060; Thence returning to 650841, 2963037.

650327, 2963010; 650217, 2963005; 650195, 2963033; 650280, 2963049; 650310, 2963039; Thence returning to 650327, 2963010.

650526, 2962867; 650597, 2962760; 650603, 2962719; 650587, 2962685; 650566, 2962698; 650512, 2962802; 650474, 2962827; 650417, 2962825; 650403, 2962845; 650454, 2962874; 650486, 2962925; 650541, 2962957; 650566, 2963025; 650601, 2963051; 650631, 2963051; 650641, 2963029; 650596, 2962998; 650574, 2962957; 650565, 2962913; Thence returning to 650526, 2962867.

650230, 2962965; 650211, 2962940; 650159, 2962942; 650082, 2963019; 650113, 2963032; 650159, 2962973; Thence returning to 650230, 2962965.

650460, 2962953; 650458, 2962941; 650397, 2962947; 650389, 2962970; 650415, 2962980; Thence returning to 650460, 2962953.

650842, 2962899; 650675, 2962630; 650647, 2962704; 650604, 2962843; 650613, 2962871; 650716, 2962942; 650828, 2962931; Thence returning to 650842, 2962899.

649885, 2962795; 649850, 2962784; 649815, 2962794; 649803, 2962820; 649883, 2962822; Thence returning to 649885, 2962795.

650761, 2962307; 650695, 2962252; 650650, 2962179; 650581, 2962145; 650582, 2962169; 650633, 2962211; 650650, 2962251; 650640, 2962280; 650595, 2962237; 650628, 2962358; 650727, 2962355; Thence returning to 650761, 2962307.

651042, 2962137; 651009, 2962109; 651007, 2962196; 650989, 2962228; 650942, 2962262; 650954, 2962295; 650994, 2962276; 651037, 2962191; Thence returning to 651042, 2962137.

651072, 2962137; 651147, 2962040; 651172, 2961984; 651189, 2962000; 651191, 2962066; 651220, 2962041; 651251, 2961901; 651241, 2961784; 651258, 2961614; 651249, 2961585; 651202, 2961599; 651186, 2961643; 651145, 2961894; 651073, 2961944; 651068, 2961970; 651097, 2961981; 651089, 2962033; 651033, 2961989; 651016, 2962006; 650969, 2961999; 650959, 2962016; 651004, 2962072; 651023, 2962073; 651041, 2962047; 651053, 2962060; 651058, 2962119; Thence returning to 651072, 2962137.

651126, 2961328; 651086, 2961324; 651070, 2961354; 651075, 2961391; 651133, 2961359; Thence returning to 651126, 2961328.

651327, 2961315; 651349, 2961245; 651383, 2961226; 651388, 2961204; 651382, 2961174; 651333, 2961119; 651316, 2961123; 651325, 2961202; 651305, 2961283; 651283, 2961302; 651222, 2961300; 651199, 2961326; 651192, 2961355; 651215, 2961367; 651250, 2961336; 651313, 2961332; Thence returning to 651327, 2961315.

651083, 2961267; 651070, 2961247; 651051, 2961261; 651066, 2961290; Thence returning to 651083, 2961267.

651290, 2961211; 651271, 2961191; 651236, 2961199; 651236, 2961232; 651278, 2961271; 651291, 2961250; Thence returning to 651290, 2961211.

651620, 2960698; 651596, 2960685; 651531, 2960725; 651530, 2960773; 651569, 2960777; 651605, 2960745; Thence returning to 651620, 2960698.

651244, 2960743; 651252, 2960700; 651174, 2960700; 651190, 2960737; 651223, 2960757; Thence returning to 651244, 2960743.

651471, 2960560; 651474, 2960533; 651441, 2960533; 651421, 2960588; 651448, 2960588; Thence returning to 651471, 2960560.

651803, 2960525; 651786, 2960465; 651738, 2960411; 651678, 2960384; 651462, 2960358; 651418, 2960385; 651308, 2960374; 651319, 2960408; 651310, 2960471; 651329, 2960493; 651397, 2960515; 651503, 2960497; 651656, 2960505; 651653, 2960553; 651678, 2960574; 651796, 2960557; Thence returning to 651803, 2960525.

651598, 2960529; 651545, 2960522; 651518, 2960548; 651520, 2960562; 651558, 2960567; 651589, 2960555; Thence returning to 651598, 2960529.

651903, 2959857; 651843, 2959804; 651757, 2959862; 651785, 2959890; 651881, 2959896; 651901, 2959887; Thence returning to 651903, 2959857.

651524, 2959720; 651530, 2959678; 651476, 2959689; 651466, 2959738; 651497, 2959735; Thence returning to 651524, 2959720.

651833, 2959641; 651835, 2959627; 651784, 2959620; 651779, 2959604; 651804, 2959584; 651866, 2959576; 651869, 2959540; 651843, 2959529; 651761, 2959571; 651741, 2959570; 651741, 2959536; 651729, 2959535; 651695, 2959583; 651656, 2959599; 651668, 2959633; 651712, 2959628; 651758, 2959653; 651804, 2959662; Thence returning to 651833, 2959641.

651924, 2959599; 651905, 2959594; 651898, 2959626; 651923, 2959648; Thence returning to 651924, 2959599.

UNIT TX–4: LOWER LAGUNA MADRE MAINLAND: 6,970 HECTARES (17,223 ACRES) IN CAMERON AND WILLACY COUNTIES, TEXAS.

(1) Unit TX–4, Cameron County, Texas. Coordinates are in UTM Zone 14N, North American Datum 1983 (meters E, meters N):

669971, 2904321; 669974, 2904185; 669933, 2904077; 669841, 2903994; 669765, 2903995; 669735, 2904053; 669734, 2904090; 669753, 2904111; 669839, 2904140; 669866, 2904170; 669910, 2904262; 669921, 2904388; 669951, 2904381; 669971, 2904321; 669864, 2904093; 669831, 2904091; 669798, 2904059; 669761, 2904065; 669757, 2904052; 669785, 2904014; 669799, 2904014; 669906, 2904097; 669939, 2904163; 669957, 2904250; 669946, 2904318; 669912, 2904166; Thence returning to 669864, 2904093.

671690, 2904370; 671743, 2904369; 671803, 2904404; 671808, 2904393; 671803, 2904269; 671838, 2904226; 671847, 2904184; 671831, 2904163; 671776, 2904158; 671767, 2904115; 671790, 2904040; 671723, 2904039; 671694, 2904121; 671695, 2904212; 671752, 2904248; 671759, 2904269; 671703, 2904274; 671670, 2904307; 671627, 2904320; 671610, 2904341; 671593, 2904434; 671632, 2904547; 671690, 2904601; 671747, 2904582; 671761, 2904561; 671760, 2904536; 671736, 2904511; 671657, 2904493; 671630, 2904463; 671635, 2904410; 671656, 2904381; Thence returning to 671690, 2904370.

671681, 2904742; 671670, 2904712; 671639, 2904690; 671596, 2904705; 671599, 2904736; 671651, 2904764; 671681, 2904742; 671650, 2904715; 671663, 2904718; 671659, 2904740; 671646, 2904734; Thence returning to 671650, 2904715.

669205, 2904387; 668894, 2904153; 668918, 2904152; 669008, 2904200; 669068, 2904161; 669190, 2904186; 669321, 2904133; 669395, 2904147; 669491, 2904209; 669517, 2904277; 669517, 2904307; 669493, 2904342; 669514, 2904379; 669555, 2904381; 669594, 2904335; 669608, 2904219; 669522, 2903987; 667612, 2903941; 667652, 2904001; 667724, 2904056; 667895, 2904137; 667956, 2904150; 668086, 2904166; 668164, 2904159; 668217, 2904136; 668210, 2904084; 668238,

2904057; 668300, 2904060; 668399, 2904141; 668447, 2904224; 668509, 2904378; 668576, 2904474; 668639, 2904531; 668689, 2904553; 668762, 2904564; 668866, 2904548; 668877, 2904446; 668919, 2904398; 668984, 2904375; 669053, 2904399; 669222, 2904499; 669369, 2904615; 669635, 2904768; 669823, 2904899; 669987, 2905025; 670263, 2905290; 670218, 2905194; 670168, 2905140; 669884, 2904905; 669554, 2904689; 669440, 2904636; 669329, 2904551; 669275, 2904501; 669299, 2904491; Thence returning to 669205, 2904387.

671481, 2905309; 671507, 2905280; 671485, 2905258; 671443, 2905270; 671430, 2905246; 671439, 2905184; 671466, 2905128; 671527, 2905082; 671604, 2905126; 671607, 2905007; 671560, 2905024; 671534, 2905016; 671516, 2904986; 671531, 2904933; 671484, 2904905; 671486, 2904882; 671548, 2904798; 671508, 2904737; 671480, 2904740; 671464, 2904761; 671459, 2904880; 671471, 2904955; 671491, 2904981; 671489, 2905015; 671510, 2905047; 671396, 2905174; 671377, 2905266; 671387, 2905302; Thence returning to 671481, 2905309.

670387, 2905615; 670371, 2905624; 670381, 2905656; Thence returning to 670387, 2905615.

670606, 2905679; 670589, 2905687; 670597, 2905707; 670614, 2905698; Thence returning to 670606, 2905679.

670758, 2905763; 670743, 2905761; 670737, 2905788; 670763, 2905781; Thence returning to 670758, 2905763.

671311, 2905651; 671442, 2905679; 671421, 2905646; 671380, 2905631; 671211, 2905649; 671152, 2905683; 671141, 2905798; 671199, 2905828; 671198, 2905757; 671260, 2905675; Thence returning to 671311, 2905651.

670901, 2905833; 670887, 2905833; 670884, 2905849; 670906, 2905863; 670914, 2905843; Thence returning to 670901, 2905833.

671087, 2906124; 671163, 2906134; 671212, 2906180; 671227, 2906159; 671221, 2906126; 671236, 2906070; 671203, 2906033; 671197, 2905999; 671219, 2905982; 671253, 2905992; 671258, 2905954; 671250, 2905921; 671227, 2905909; 671226, 2905873; 671175, 2905850; 671117, 2905907; 671109, 2905954; 671141, 2905965; 671126, 2906014; 671020, 2906016; 671010, 2906069; 670965, 2906076; 670981, 2906279; 671046, 2906441; 671112, 2906480; 671123, 2906471; 671115, 2906425; 671130, 2906343; 671036, 2906287; 671067, 2906143; Thence returning to 671087, 2906124.

671081, 2906870; 671111, 2906837; 671113, 2906814; 671079, 2906699; 671048, 2906701; 671004, 2906664; 670950, 2906679; 670920, 2906644; 670877, 2906658; 670850, 2906643; 670862, 2906613; 670931, 2906607; 670965, 2906554; 671048, 2906551; 671064, 2906532; 671058, 2906500; 671019, 2906479; 670889, 2906515; 670834, 2906601; 670774, 2906643; 670746, 2906692; 670724, 2906799; 670741, 2906868; 670778, 2906893; 670974, 2906918; 671017, 2906955; 671081, 2906870; 670944, 2906857; 670862, 2906855; 670778, 2906806; 670784, 2906746; 670809, 2906697; 670867, 2906678; 670904, 2906728; 670980, 2906780; 671081, 2906789; 671067, 2906834; 671035, 2906826; Thence returning to 671034, 2906775.

670909, 2907018; 670833, 2907024; 670831, 2907068; 670867, 2907085; 670938, 2907075; 670946, 2907062; Thence returning to 670909, 2907018.

669390, 2906709; 669280, 2906532; 669233, 2906645; 669206, 2906650; 669167, 2906616; 669101, 2906778; 669068, 2906919; 669050, 2907032; 669065, 2907110; 669090, 2907119; 669163, 2907105; 669304, 2907060; 669525, 2906870; 669539, 2906840; 669436, 2906769; Thence returning to 669390, 2906709.

670613, 2907683; 670604, 2907563; 670660, 2907541; 670738, 2907564; 670752, 2907509; 670688, 2907516; 670637, 2907501; 670607, 2907466; 670623, 2907364; 670672, 2907331; 670723, 2907328; 670783, 2907349; 670806, 2907382; 670837, 2907298; 670839, 2907287; 670735, 2907277; 670705, 2907249; 670737, 2907185; 670696, 2907194; 670523, 2907479; 670498, 2907464; 670457, 2907290; 670398, 2907220; 670336, 2907248; 670197, 2907412; 670219, 2907445; 670244, 2907582; 670278, 2907620; 670339, 2907635; 670488, 2907616; 70522, 2907573; 670543, 2907572; 670578, 2907653; Thence returning to 670613, 2907683.

670613, 2907683; 670640, 2907770; 670669, 2907818; 670711, 2907717; Thence returning to 670613, 2907683.

670627, 2907882; 670607, 2907880; 670586, 2907931; 670601, 2907954; Thence returning to 670627, 2907882.

670563, 2908020; 670525, 2908053; 670529, 2908108; 670560, 2908080; 670572, 2908043; Thence returning to 670563, 2908020.

670502, 2908149; 670462, 2908183; 670441, 2908256; 670402, 2908316; 670391, 2908364; 670403, 2908393; 670443, 2908369; 670473, 2908275; 670502, 2908249; 670513, 2908201; Thence returning to 670502, 2908149.

669241, 2908300; 669268, 2908300; 669286, 2908346; 669322, 2908378; 669334, 2908420; 669697, 2908252; 669799, 2908233; 669867, 2908271; 669897, 2908268; 670465, 2907992; 670501, 2907938; 670453, 2907916; 670289, 2907898; 670244, 2907869; 670148, 2907655; 670123, 2907475; 670102, 2907444; 670078, 2907482; 670078, 2907612; 670048, 2907631; 669989, 2907622; 669945, 2907651; 669842, 2907754; 669813, 2907834; 669786, 2907827; 669739, 2907774; 669648, 2907788; 669610, 2907836; 669541, 2907839; 669526, 2907829; 669537, 2907790; 669512, 2907784; 669295, 2907929; 669239, 2907929; 669165, 2908027; 669175, 2908049; 669159, 2908107; 669174, 2908143; 669135, 2908128; 669128, 2908139; 669089, 2908278; 669094, 2908331; 669127, 2908362; 669144, 2908330; 669147, 2908256; 669183, 2908238; 669205, 2908183; 669244, 2908188; 669273, 2908218; 669273, 2908257; 669181, 2908278; 669181, 2908360; 669161, 2908397; 669247, 2908431; 669250, 2908385; 669231, 2908319; Thence returning to 669241, 2908300.

670383, 2908443; 670362, 2908443; 670325, 2908492; 670312, 2908547; 670270, 2908608; 670218, 2908770; 670222, 2908844; 670303, 2908729; 670382, 2908508; Thence returning to 670383, 2908443.

669501, 2908473; 669407, 2908486; 669319, 2908557; 669649, 2908903; 669709, 2908948; 669664, 2908771; 669658, 2908680; 669633, 2908639; 669642, 2908600; 669580, 2908515; Thence returning to 669501, 2908473.

669390, 2908912; 669333, 2908789; 669287, 2908626; 669238, 2908666; 669201, 2908661; 669142, 2908685; 669128, 2908717; 669063, 2908654; 669046, 2908653; 669039, 2908674; 669057, 2908719; 669012, 2908711; 668998, 2908722; 668988, 2908779; 669002, 2908814; 668980, 2908822; 668973, 2908853; 668920, 2908880; 668917, 2908904; 668926, 2908924; 668943, 2908925; 668994, 2908875; 669026, 2908880; 669049,

2908856; 669108, 2908901; 669148, 2908828; 669169, 2908815; 669251, 2908846; 669318, 2908935; 669348, 2908908; 669392, 2908944; Thence returning to 669390, 2908912.

670181, 2908829; 670151, 2908841; 670116, 2908904; 670077, 2909045; 670092, 2909104; 670144, 2909063; 670192, 2908951; 670198, 2908859; Thence returning to 670181, 2908829.

670069, 2909125; 670049, 2909126; 670037, 2909157; 670042, 2909234; 670057, 2909241; 670086, 2909182; Thence returning to 670069, 2909125.

669767, 2909072; 669742, 2909047; 669735, 2909236; 669752, 2909294; 669793, 2909343; 669816, 2909285; 669815, 2909230; Thence returning to 669767, 2909072.

669525, 2910375; 669483, 2910370; 669471, 2910322; 669434, 2910332; 669317, 2910549; 669316, 2910588; 669332, 2910617; 669390, 2910660; 669420, 2910657; 669477, 2910589; 669540, 2910545; 669549, 2910416; Thence returning to 669525, 2910375.

669206, 2911038; 669265, 2911046; 669309, 2911000; 669303, 2910984; 669229, 2910946; 669216, 2910920; 669222, 2910886; 669257, 2910853; 669351, 2910838; 669355, 2910817; 669329, 2910783; 669262, 2910744; 669220, 2910771; 669176, 2910851; 669161, 2911025; 669179, 2911055; Thence returning to 669206, 2911038.

668071, 2911125; 668044, 2911139; 668036, 2911163; 668029, 2911340; 668040, 2911359; 668058, 2911356; 668088, 2911310; 668074, 2911272; 668093, 2911146; Thence returning to 668071, 2911125.

668954, 2911508; 668978, 2911513; 669033, 2911588; 669082, 2911533; 669102, 2911531; 669113, 2911504; 669070, 2911465; 669028, 2911468; 669004, 2911427; 669040, 2911344; 669106, 2911330; 669095, 2911288; 669030, 2911283; 668955, 2911352; 668908, 2911467; 668837, 2911569; 668795, 2911685; 668798, 2911768; 668843, 2911780; 668867, 2911751; 668893, 2911614; Thence returning to 668954, 2911508.

668697, 2911974; 668693, 2911941; 668637, 2911968; 668606, 2911995; 668591, 2912038; 668583, 2912176; 668625, 2912224; 668710, 2912190; 668668, 2912146; 668657, 2912112; 668659, 2912072; Thence returning to 668697, 2911974.

667962, 2912036; 667914, 2912043; 667900, 2912191; 667819, 2912340; 667797, 2912520; 667808, 2912569; 667841, 2912548; 667882, 2912400; 667918, 2912368; 667963, 2912255; 667964, 2912188; 667997, 2912127; 667998, 2912087; Thence returning to 667962, 2912036.

668559, 2912549; 668593, 2912555; 668604, 2912533; 668523, 2912496; 668496, 2912460; 668498, 2912423; 668527, 2912367; 668605, 2912329; 668573, 2912314; 668512, 2912323; 668437, 2912445; 668473, 2912571; 668532, 2912585; Thence returning to 668559, 2912549.

666941, 2912893; 666985, 2912906; 666820, 2912695; 666673, 2912400; 666671, 2912361; 666592, 2912254; 666506, 2912180; 666462, 2912167; 666334, 2912212; 666187, 2912316; 666109, 2912416; 666098, 2912453; 666106, 2912503; 666167, 2912522; 666185, 2912574; 666203, 2912472; 666219, 2912480; 666252, 2912581; 666302, 2912566; 666317, 2912504; 666353, 2912496; 666482, 2912569; 666742, 2912812; 666899, 2912924; 666927, 2912927; Thence returning to 666941, 2912893.

668503, 2912971; 668525, 2912941; 668535, 2912848; 668492, 2912873; 668452, 2912931; 668411, 2912908; 668344, 2912907; 668328, 2912882; 668348, 2912835; 668334, 2912775; 668361, 2912736; 668421, 2912696; 668422, 2912653; 668276, 2912763; 668277, 2912867; 668320, 2912929; 668366, 2912956; Thence returning to 668503, 2912971.

665601, 2912943; 665595, 2912899; 665527, 2912802; 665562, 2912784; 665573, 2912664; 665671, 2912575; 665689, 2912538; 665863, 2912435; 665947, 2912334; 665973, 2912340; 666015, 2912278; 665997, 2912223; 666013, 2912204; 666057, 2912232; 666225, 2912088; 666282, 2912009; 666173, 2911990; 666126, 2911890; 666091, 2911860; 666090, 2911819; 666117, 2911804; 666222, 2911821; 666280, 2911873; 666292, 2911927; 666316, 2911956; 666460, 2911865; 666535, 2911766; 666499, 2911685; 666465, 2911673; 666433, 2911601; 666454, 2911485; 666387, 2911512; 666285, 2911474; 665841, 2910975; 665832, 2910937; 665895, 2910910; 665949, 2910863; 666026, 2910855; 666114, 2910895; 666185, 2910971; 666250, 2911017; 666244, 2910965; 666257, 2910948; 666312, 2911067; 666335, 2911074; 666417, 2910800; 666429, 2910696; 666474, 2910601; 666445, 2910508; 666486, 2910518; 666531, 2910677; 666567, 2910713; 666619, 2910699; 666721, 2910631; 666830, 2910593; 666885, 2910518; 666895, 2910524; 666897, 2910548; 666862, 2910609; 666742, 2910662; 666667, 2910732; 666641, 2910798; 666658, 2910823; 666689, 2910819; 666870, 2910715; 667013, 2910610; 667179, 2910460; 667267, 2910348; 667283, 2910276; 667246, 2910229; 667210, 2910210; 667179, 2910150; 667163, 2910109; 667171, 2910059; 667205, 2910051; 667270, 2910084; 667310, 2910122; 667368, 2910226; 667427, 2910230; 667565, 2910120; 667648, 2910031; 667727, 2909774; 667913, 2909801; 667966, 2909874; 668020, 2909881; 668059, 2909855; 668080, 2909803; 668138, 2909738; 668147, 2909684; 668119, 2909623; 667374, 2909318; 667337, 2909250; 667343, 2909177; 667363, 2909169; 667386, 2909182; 667459, 2909277; 667659, 2909347; 667779, 2909447; 668330, 2909678; 668356, 2909684; 668591, 2909591; 668737, 2909482; 668680, 2909583; 668673, 2909626; 668727, 2909657; 668725, 2909748; 668782, 2909784; 668807, 2909738; 668845, 2909740; 668884, 2909686; 668911, 2909674; 668969, 2909679; 669100, 2909740; 669219, 2909734; 669277, 2909712; 669327, 2909771; 669449, 2909761; 669516, 2909729; 669516, 2909701; 669559, 2909653; 669589, 2909646; 669613, 2909661; 669702, 2909628; 669752, 2909585; 669797, 2909493; 669783, 2909465; 669758, 2909534; 669709, 2909585; 669654, 2909610; 669560, 2909620; 669548, 2909584; 669576, 2909534; 669571, 2909417; 669424, 2909299; 669412, 2909257; 669431, 2909219; 669412, 2909168; 669418, 2909118; 669403, 2909056; 669313, 2908947; 669285, 2908947; 669251, 2908895; 669174, 2908870; 669158, 2908880; 669123, 2908919; 669096, 2908990; 669077, 2908979; 669052, 2908921; 669022, 2908946; 668996, 2908933; 668984, 2908958; 668943, 2908979; 668847, 2908893; 668834, 2908913; 668859, 2908955; 668831, 2908962; 668824, 2908982; 668863, 2909026; 668836, 2909030; 668793, 2908995; 668783, 2908964; 668792, 2908922; 668769, 2908900; 668770, 2908785; 668661, 2908768; 668613, 2908718; 668546, 2908679; 668544, 2908616; 668514, 2908586; 668505, 2908521; 668461, 2908484; 668465, 2908446; 668394, 2908367; 668338, 2908334; 668324, 2908293; 668288, 2908265; 668241, 2908189; 668235, 2908147; 668192, 2908116; 668159,

2908044; 668130, 2908032; 668114, 2907969; 668081, 2907946; 668057, 2907970; 668028, 2907968; 668006, 2907942; 668001, 2907891; 667977, 2907869; 667926, 2907873; 667853, 2907855; 667843, 2907792; 667792, 2907745; 667763, 2907745; 667745, 2907681; 667707, 2907755; 667709, 2907824; 667688, 2907820; 667648, 2907770; 667675, 2907725; 667690, 2907655; 667618, 2907614; 667584, 2907687; 667588, 2907898; 667577, 2907901; 667548, 2907788; 667497, 2907743; 667547, 2907675; 667559, 2907608; 667492, 2907584; 667480, 2907599; 667483, 2907649; 667444, 2907652; 667392, 2907561; 667338, 2907558; 667351, 2907493; 667318, 2907450; 667181, 2907355; 667163, 2907363; 667169, 2907421; 667139, 2907421; 667056, 2907299; 666933, 2907200; 666853, 2907248; 666803, 2907313; 666730, 2907506; 666716, 2907495; 666699, 2907387; 666657, 2907463; 666632, 2907474; 666646, 2907350; 666668, 2907296; 666698, 2907266; 666701, 2907237; 666849, 2907212; 666864, 2907160; 666788, 2907136; 666594, 2906943; 666557, 2906941; 666449, 2906818; 666322, 2906721; 666319, 2906682; 666371, 2906660; 666422, 2906666; 666584, 2906733; 666736, 2906820; 666761, 2906860; 666769, 2906967; 666814, 2906994; 666978, 2907003; 667467, 2907097; 667730, 2907053; 667888, 2907085; 667954, 2907137; 668021, 2907243; 668045, 2907305; 668021, 2907380; 668067, 2907485; 668342, 2907378; 668461, 2907279; 668531, 2907171; 668584, 2907121; 668609, 2907073; 668635, 2906952; 668644, 2906826; 668612, 2906603; 668615, 2906304; 668539, 2905835; 668543, 2905793; 668668, 2905509; 668693, 2905523; 668703, 2905598; 668685, 2905661; 668689, 2905791; 668734, 2905994; 668803, 2906191; 668876, 2906218; 668989, 2906207; 669065, 2906237; 669182, 2906405; 669220, 2906420; 669271, 2906411; 669274, 2906443; 669295, 2906463; 669279, 2906491; 669289, 2906501; 669317, 2906504; 669508, 2906647; 669632, 2906719; 669752, 2906521; 669940, 2906016; 669934, 2905984; 669910, 2905985; 669804, 2906086; 669792, 2906077; 669823, 2905986; 669926, 2905948; 669955, 2905892; 669967, 2905682; 669921, 2905629; 669410, 2905507; 669368, 2905518; 669339, 2905583; 669288, 2905572; 669344, 2905496; 669347, 2905472; 669034, 2905286; 668956, 2905255; 668854, 2905241; 668611, 2905252; 668468, 2905150; 668244, 2905100; 668057, 2905025; 667805, 2904855; 667620, 2904648; 667601, 2904606; 667586, 2904480; 667625, 2904460; 667819, 2904468; 668049, 2904580; 668127, 2904688; 668124, 2904761; 668098, 2904784; 668122, 2904815; 668365, 2904885; 668602, 2904877; 668731, 2904837; 668834, 2904824; 669023, 2904861; 669190, 2904931; 669340, 2905018; 669463, 2905144; 669522, 2905179; 669494, 2905107; 669441, 2905050; 669091, 2904844; 668964, 2904787; 668799, 2904772; 668579, 2904836; 668462, 2904829; 668376, 2904779; 668343, 2904727; 668339, 2904688; 668346, 2904654; 668398, 2904598; 668403, 2904546; 668376, 2904472; 668267, 2904319; 668168, 2904272; 667993, 2904272; 667741, 2904213; 667672, 2904159; 667534, 2903988; 667462, 2903938; 667263, 2903939; 666747, 2905071; 666879, 2905356; 667080, 2905623; 667224, 2905892; 667356, 2906044; 667565, 2906152; 667616, 2906170; 667652, 2906162; 667695, 2906084; 667723, 2905991; 667711, 2905945; 667669, 2905889; 667573, 2905815; 667567, 2905781; 667582, 2905756; 667640, 2905754; 667786, 2905810; 667886, 2905878; 667986, 2906076; 668299, 2906461; 668393, 2906492; 668435, 2906487; 668487, 2906448; 668526, 2906454; 668540, 2906486; 668544, 2906597; 668475, 2906731; 668461, 2906795; 668530, 2907020; 668540, 2907106; 668502, 2907106; 668363, 2907011; 668338, 2906891; 668225, 2906759; 668066, 2906706; 667961, 2906710; 667857, 2906679; 667813, 2906703; 667782, 2906745; 667691, 2906790; 667560, 2906819; 667526, 2906842; 667511, 2906886; 667484, 2906886; 667365, 2906828; 667272, 2906705; 667221, 2906663; 667131, 2906622; 666895, 2906470; 666787, 2906361; 666751, 2906285; 666691, 2906213; 666619, 2906185; 666589, 2906155; 666249, 2906162; 665449, 2907919; 665387, 2908108; 665325, 2908239; 665289, 2908270; 665208, 2908448; 664976, 2910122; 665001, 2910749; 664962, 2911103; 664924, 2911248; 664898, 2911282; 664846, 2911318; 664822, 2911308; 664815, 2911283; 664713, 2912022; 664764, 2912101; 664988, 2912357; 665249, 2912783; 665327, 2912842; 665601, 2912943; 666188, 2911711; 666246, 2911721; 666266, 2911767; 666207, 2911756; 666187, 2911735; 666188, 2911711; 667998, 2909697; 668039, 2909687; 668068, 2909714; 668073, 2909758; 668045, 2909798; 667980, 2909801; 667978, 2909743; 667998, 2909697; 667598, 2909500; 667646, 2909514; 667681, 2909551; 667688, 2909590; 667671, 2909623; 667621, 2909632; 667548, 2909589; 667544, 2909543; 667598, 2909500; 667966, 2909350; 667988, 2909404; 667970, 2909426; 667876, 2909367; 667860, 2909349; 667858, 2909312; 667893, 2909280; 667935, 2909278; 667954, 2909292; 667966, 2909350; 668275, 2909375; 668402, 2909449; 668441, 2909538; 668491, 2909578; 668487, 2909601; 668435, 2909614; 668393, 2909574; 668336, 2909552; 668306, 2909507; 668295, 2909427; 668264, 2909394; Thence returning to 668275, 2909375.

668328, 2913283; 668316, 2913233; 668265, 2913271; 668199, 2913266; 668152, 2913215; 668155, 2913149; 668186, 2913109; 668262, 2913091; 668315, 2913109; 668338, 2913160; 668389, 2913123; 668381, 2913082; 668318, 2913062; 668134, 2913094; 668105, 2913159; 668115, 2913229; 668133, 2913259; 668249, 2913318; Thence returning to 668328, 2913283.

666189, 2913507; 666064, 2913385; 665797, 2913180; 665910, 2913346; 666007, 2913448; 666081, 2913493; Thence returning to 666189, 2913507.

668066, 2913502; 668144, 2913511; 668086, 2913429; 668029, 2913464; 667993, 2913508; 667959, 2913607; 667966, 2913709; 667982, 2913735; 668008, 2913744; 668029, 2913791; 668050, 2913782; 668056, 2913753; 668092, 2913741; 668087, 2913710; 668025, 2913672; 668009, 2913643; 668017, 2913553; Thence returning to 668066, 2913502.

666922, 2913706; 666909, 2913685; 666935, 2913549; 667041, 2913402; 667018, 2913311; 666609, 2912992; 666468, 2912795; 666323, 2912644; 666281, 2912635; 666333, 2912711; 666313, 2912713; 666271, 2912671; 666252, 2912674; 666273, 2912736; 666250, 2912744; 666251, 2912783; 666228, 2912789; 666217, 2912720; 666179, 2912673; 666171, 2912706; 666158, 2912706; 666040, 2912644; 665969, 2912662; 665941, 2912710; 665940, 2912778; 665976, 2912879; 666047, 2912940; 666204, 2912980; 666442, 2913137; 666578, 2913247; 666679, 2913407; 666708, 2913513; 666723, 2913656; 666719, 2913916; 666705, 2913946; 666661, 2913970; 666678, 2914037; 666713, 2914038; 666751, 2914011; 666856, 2913879; 666911, 2913765; Thence returning to 666922, 2913706.

667892, 2914238; 667909, 2914242; 667944, 2914185; 667925, 2914169; 667941, 2914137; 667938, 2914081; 667986, 2914089; 668014, 2914009; 667917,

2913999; 667895, 2913977; 667872, 2913875; 667854, 2913865; 667845, 2913893; 667857, 2914075; 667843, 2914088; 667821, 2914076; 667831, 2914007; 667815, 2913928; 667782, 2914081; 667750, 2914126; 667797, 2914192; 667827, 2914190; 667862, 2914210; 667869, 2914252; Thence returning to 667892, 2914238.

667715, 2914175; 667707, 2914151; 667668, 2914211; 667666, 2914379; 667730, 2914410; 667688, 2914337; Thence returning to 667715, 2914175.

667664, 2914535; 667705, 2914535; 667747, 2914567; 667748, 2914469; 667672, 2914436; 667641, 2914399; 667554, 2914545; 667503, 2914724; 667533, 2914791; 667649, 2914789; 667573, 2914758; 667548, 2914704; 667576, 2914619; 667608, 2914575; Thence returning to 667664, 2914535.

667451, 2914902; 667429, 2914903; 667395, 2914937; 667397, 2915065; 667412, 2915059; Thence returning to 667451, 2914902.

666299, 2914080; 666301, 2914025; 666256, 2914108; 666263, 2914215; 666285, 2914266; 666271, 2914480; 666304, 2914681; 666301, 2914726; 666276, 2914760; 666453, 2915497; 666472, 2915525; 666504, 2915534; 666450, 2915208; 666374, 2914919; 666362, 2914731; 666305, 2914524; 666319, 2914259; Thence returning to 666299, 2914080.

667306, 2915558; 667320, 2915545; 667275, 2915488; 667244, 2915411; 667217, 2915475; 667217, 2915556; 667184, 2915512; 667182, 2915621; 667252, 2915559; Thence returning to 667306, 2915558.

662839, 2915636; 662821, 2915579; 662747, 2915497; 662660, 2915574; 662797, 2915683; 662824, 2915675; 662822, 2915652; Thence returning to 662839, 2915636.

663019, 2915748; 662972, 2915739; 663034, 2915807; 663156, 2915889; 663141, 2915847; Thence returning to 663019, 2915748.

662253, 2915950; 662237, 2915947; 662207, 2915973; 662251, 2915976; Thence returning to 662253, 2915950.

665957, 2916063; 665880, 2916042; 665837, 2916077; 665914, 2916148; 665960, 2916114; Thence returning to 665957, 2916063.

666056, 2916265; 666050, 2916239; 665997, 2916262; 665948, 2916254; 665898, 2916349; 665933, 2916359; 666002, 2916423; 666020, 2916315; Thence returning to 666056, 2916265.

665622, 2916398; 665769, 2916283; 665856, 2916267; 665902, 2916186; 665854, 2916131; 665789, 2916119; 665742, 2916073; 665760, 2916016; 665733, 2915833; 665745, 2915813; 665764, 2915835; 665785, 2915992; 665850, 2915996; 665922, 2915922; 665980, 2915922; 666015, 2915864; 666045, 2915881; 666045, 2915945; 666057, 2915960; 666083, 2915955; 666124, 2915911; 666159, 2915910; 666148, 2915941; 666000, 2916072; 665973, 2916166; 665979, 2916213; 666006, 2916219; 666024, 2916194; 666005, 2916185; 666004, 2916166; 666081, 2916091; 666173, 2916065; 666206, 2916077; 666186, 2916110; 666046, 2916187; 666103, 2916222; 666056, 2916341; 666074, 2916380; 666112, 2916393; 666156, 2916360; 666216, 2916401; 666252, 2916363; 666293, 2916350; 666349, 2916234; 666365, 2916153; 666400, 2916141; 666420, 2916113; 666491, 2916104; 666502, 2916009; 666538, 2916020; 666576, 2915980; 666648, 2915951; 666722, 2915981; 666754, 2916010; 666784, 2916003; 666811, 2916018; 666832, 2916010; 666866, 2915955; 666637, 2915864; 666561, 2915796; 666512, 2915702; 666430, 2915887; 666380, 2915935; 666373, 2915906; 666408, 2915835; 666191, 2915683; 666125, 2915666; 665940, 2915689; 665794, 2915646; 665656, 2915666; 665621, 2915634; 665580, 2915548; 665456, 2915515; 665377, 2915412; 665320, 2915365; 665299, 2915282; 665361, 2915138; 665359, 2915059; 665395, 2915006; 665397, 2914921; 665410, 2914892; 665344, 2914745; 665319, 2914575; 665311, 2914413; 665341, 2914145; 665370, 2914071; 665469, 2913984; 665530, 2913901; 665546, 2913902; 665572, 2913939; 665666, 2913981; 665720, 2914081; 665746, 2914056; 665758, 2913966; 665699, 2913850; 665645, 2913633; 665606, 2913565; 665602, 2913485; 665582, 2913429; 665539, 2913401; 665497, 2913346; 665406, 2913326; 665327, 2913286; 665162, 2913256; 665015, 2913179; 664887, 2913036; 664771, 2912855; 664682, 2912639; 664666, 2912362; 664438, 2914008; 663352, 2914965; 663449, 2915009; 663800, 2915282; 663921, 2915346; 664091, 2915368; 664192, 2915262; 664231, 2915255; 664299, 2915276; 664332, 2915357; 664353, 2915518; 664332, 2915539; 664176, 2915565; 664112, 2915627; 664117, 2915667; 664182, 2915728; 664224, 2915747; 664308, 2915755; 664442, 2915732; 664527, 2915764; 664563, 2915794; 664650, 2915897; 664682, 2915967; 664744, 2916148; 664758, 2916277; 664724, 2916285; 664443, 2916201; 664384, 2916166; 664282, 2916165; 664056, 2916086; 664033, 2916112; 663980, 2916083; 663961, 2916117; 663863, 2916105; 663817, 2916077; 663782, 2916031; 663681, 2915843; 663440, 2915614; 663354, 2915494; 663283, 2915426; 663066, 2915444; 662894, 2915368; 662822, 2915431; 662970, 2915570; 663028, 2915670; 663210, 2915793; 663237, 2915800; 663206, 2915754; 663214, 2915734; 663277, 2915763; 663297, 2915748; 663268, 2915669; 663275, 2915645; 663362, 2915665; 663444, 2915760; 663509, 2915878; 663546, 2915869; 663599, 2915901; 663670, 2915971; 663778, 2916115; 664752, 2916316; 664836, 2916345; 664820, 2916192; 664853, 2916197; 664889, 2916263; 664889, 2916296; 664914, 2916304; 664934, 2916279; 664956, 2916175; 664977, 2916169; 665007, 2916202; 665042, 2916138; 665055, 2916153; 665059, 2916216; 665022, 2916297; 665026, 2916326; 665044, 2916322; 665072, 2916245; 665119, 2916194; 665133, 2916213; 665129, 2916289; 665092, 2916294; 665090, 2916345; 665159, 2916363; 665230, 2916265; 665242, 2916283; 665213, 2916351; 665217, 2916375; 665314, 2916369; 665373, 2916384; 665367, 2916420; 665411, 2916442; 665526, 2916447; 665605, 2916423; Thence returning to 665622, 2916398.

662304, 2916389; 662338, 2916370; 662346, 2916345; 662225, 2916383; 662192, 2916374; 662182, 2916348; 662216, 2916295; 662257, 2916120; 662256, 2916062; 662235, 2916036; 662222, 2916035; 662218, 2916053; 662237, 2916098; 662232, 2916142; 662211, 2916190; 662155, 2916244; 662065, 2916250; 662040, 2916229; 661999, 2916223; 661964, 2916187; 661781, 2916348; 662187, 2916423; Thence returning to 662304, 2916389.

665584, 2916633; 665140, 2916523; 665063, 2916531; 665053, 2916575; 665032, 2916591; 664893, 2916540; 664860, 2916542; 664818, 2916491; 664765, 2916469; 664745, 2916475; 664780, 2916544; 664846, 2916571; 665052, 2916624; 665077, 2916586; 665109, 2916610; 665147, 2916605; 665189, 2916633; 665215, 2916679; 666317, 2916994; 666490, 2917106; 666547, 2917232; 666558, 2917307; 666508, 2917476; 666381, 2917806; 666307, 2918068; 666332, 2918058; 666413, 2917830; 666585, 2917606; 666640, 2917454; 666637,

2917333; 666537, 2917082; 666451, 2916978; 666262, 2916815; 666202, 2916783; Thence returning to 665584, 2916633.

666130, 2918002; 666192, 2918003; 666247, 2917929; 666324, 2917895; 666425, 2917594; 666228, 2917581; 666041, 2917597; 665985, 2918099; 665987, 2918198; 666047, 2918261; 666126, 2918294; 666150, 2918280; 666244, 2918092; 666124, 2918029; 666114, 2918015; Thence returning to 666130, 2918002.

665418, 2919121; 665431, 2919108; 665481, 2919126; 665542, 2919087; 665564, 2919035; 665523, 2918994; 665515, 2918919; 665455, 2918866; 665414, 2918897; 665415, 2919028; 665381, 2919126; 665381, 2919163; Thence returning to 665418, 2919121.

660725, 2919370; 660724, 2919359; 660706, 2919411; Thence returning to 660725, 2919370.

660771, 2919405; 660795, 2919408; 660820, 2919438; 660877, 2919427; 660905, 2919364; 660948, 2919328; 660998, 2919318; 661049, 2919337; 661058, 2919326; 661053, 2919255; 660970, 2919234; 660912, 2919183; 660905, 2919068; 660886, 2919037; 660840, 2919005; 660833, 2919026; 660872, 2919065; 660878, 2919093; 660871, 2919172; 660927, 2919252; 660928, 2919298; 660886, 2919318; 660844, 2919375; 660773, 2919382; 660725, 2919414; 660689, 2919465; 660652, 2919578; 660728, 2919528; 660761, 2919462; 660755, 2919424; Thence returning to 660771, 2919405.

660815, 2919564; 660818, 2919535; 660634, 2919631; 660620, 2919674; Thence returning to 660815, 2919564.

660740, 2919894; 660709, 2919890; 660698, 2919871; 660707, 2919799; 660641, 2919779; 660583, 2919785; 660566, 2919838; 660593, 2919843; 660626, 2919912; 660685, 2919965; 660743, 2919979; 660730, 2919947; Thence returning to 660740, 2919894.

661995, 2920003; 661981, 2919988; 661948, 2919990; 661890, 2919940; 661888, 2919918; 661923, 2919909; 661894, 2919851; 661837, 2919841; 661764, 2919882; 661788, 2919902; 661844, 2919881; 661845, 2919960; 661951, 2920019; 662000, 2920026; Thence returning to 661995, 2920003.

660737, 2920078; 660792, 2920058; 660797, 2920041; 660773, 2920015; 660725, 2920016; 660661, 2919984; 660545, 2919901; 660516, 2919992; 660577, 2920060; 660546, 2920069; 660501, 2920035; 660491, 2920068; 660529, 2920102; 660726, 2920169; 660785, 2920208; 660938, 2920184; 660692, 2920110; 660697, 2920094; Thence returning to 660737, 2920078.

665462, 2920589; 665521, 2920437; 665495, 2920427; 665472, 2920432; 665467, 2920456; 665448, 2920455; 665327, 2920748; 665292, 2920877; 665144, 2921178; 665182, 2921157; 665220, 2921085; 665254, 2921068; 665286, 2921012; Thence returning to 665462, 2920589.

660395, 2921910; 660357, 2921850; 660336, 2921851; 660321, 2921882; 660307, 2921882; 660223, 2921833; 660326, 2921984; 660446, 2922125; 660507, 2922240; 660578, 2922241; Thence returning to 660395, 2921910.

664737, 2922160; 664906, 2921908; 664950, 2921811; 664908, 2921847; 664759, 2922073; 664742, 2922048; 664807, 2921916; 664807, 2921888; 664615, 2921977; 664542, 2921950; 664527, 2921922; 664530, 2921864; 664633, 2921594; 664717, 2921541; 664685, 2921438; 664732, 2921381; 664736, 2921281; 664788, 2921267; 664797, 2921194; 664924, 2921201; 664875, 2921162; 664880, 2921147; 664913, 2921155; 664915, 2921110; 664865, 2921071; 664900, 2920956; 664956, 2920905; 665115, 2920902; 665010, 2920848; 665025, 2920830; 665064, 2920831; 665079, 2920797; 665048, 2920727; 665058, 2920683; 665083, 2920671; 665109, 2920611; 665177, 2920601; 665206, 2920621; 665223, 2920569; 665202, 2920554; 665151, 2920558; 665142, 2920530; 665205, 2920513; 665263, 2920521; 665290, 2920497; 665279, 2920479; 665235, 2920483; 665190, 2920432; 665158, 2920424; 665164, 2920364; 665206, 2920313; 665190, 2920277; 665270, 2920272; 665315, 2920221; 665429, 2920244; 665445, 2920219; 665436, 2920117; 665361, 2920105; 665305, 2920076; 665271, 2919973; 665276, 2919934; 665317, 2919912; 665365, 2919930; 665380, 2919875; 665423, 2919886; 665439, 2919848; 665495, 2919843; 665566, 2919801; 665487, 2919770; 665488, 2919742; 665685, 2919807; 665722, 2919703; 665658, 2919730; 665599, 2919735; 665535, 2919702; 665485, 2919696; 665415, 2919745; 665404, 2919734; 665404, 2919672; 665448, 2919632; 665435, 2919606; 665497, 2919517; 665532, 2919528; 665550, 2919497; 665639, 2919457; 665630, 2919439; 665575, 2919432; 665572, 2919414; 665607, 2919331; 665640, 2919308; 665678, 2919207; 665697, 2919212; 665695, 2919256; 665800, 2919216; 665797, 2919192; 665716, 2919183; 665758, 2919144; 665805, 2919136; 665819, 2919093; 665863, 2919100; 665906, 2919154; 665935, 2919145; 665960, 2919162; 665997, 2919048; 666035, 2918988; 666009, 2918956; 665925, 2918973; 665881, 2918966; 665872, 2918951; 665884, 2918910; 665844, 2918870; 665885, 2918769; 665937, 2918728; 666037, 2918746; 666052, 2918809; 666084, 2918830; 666025, 2918874; 666028, 2918916; 666069, 2918869; 666101, 2918861; 666139, 2918808; 666153, 2918723; 666088, 2918623; 666051, 2918604; 665821, 2918676; 665803, 2918694; 665856, 2918707; 665787, 2918744; 665714, 2918745; 665744, 2918826; 665668, 2918829; 665645, 2918844; 665648, 2918864; 665691, 2918895; 665639, 2918940; 665640, 2918967; 665751, 2918973; 665797, 2918999; 665860, 2919002; 665873, 2919017; 665830, 2919029; 665820, 2919049; 665733, 2919066; 665647, 2919061; 665540, 2919214; 665464, 2919273; 665450, 2919259; 665474, 2919190; 665458, 2919180; 665363, 2919348; 665300, 2919397; 665278, 2919339; 665252, 2919326; 665249, 2919307; 665313, 2919276; 665325, 2919237; 665315, 2919197; 665347, 2919200; 665353, 2919147; 665342, 2919134; 665263, 2919142; 665223, 2919119; 665237, 2918973; 665225, 2918963; 665196, 2918982; 665159, 2918954; 665142, 2918867; 665153, 2918766; 665173, 2918754; 665191, 2918818; 665231, 2918764; 665162, 2918728; 665096, 2918771; 665047, 2918860; 665058, 2918915; 665024, 2918982; 665001, 2918966; 665032, 2918894; 664979, 2918894; 664945, 2918846; 664876, 2918842; 664842, 2918816; 664776, 2918857; 664812, 2918792; 664925, 2918700; 664953, 2918596; 664934, 2918551; 664893, 2918526; 664860, 2918606; 664846, 2918624; 664834, 2918616; 664844, 2918527; 664823, 2918454; 664835, 2918372; 664801, 2918332; 664789, 2918261; 664823, 2918189; 664794, 2918146; 664802, 2918120; 664719, 2918058; 664611, 2917935; 664581, 2917872; 664506, 2917815; 664468, 2917824; 664398, 2917911; 664362, 2917919; 664370, 2917834; 664347, 2917782; 664343, 2917713; 664369, 2917565; 664330, 2917383; 664349, 2917205; 664315, 2917070; 664316, 2916997; 664351, 2916989; 664343, 2917025; 664359, 2917040; 664364, 2917107; 664397, 2917204; 664389, 2917308; 664400, 2917339; 664429, 2917267; 664466, 2917352; 664621, 2917303; 664831,

2917299; 664856, 2917322; 664875, 2917378; 664923,
2917429; 665070, 2917511; 665173, 2917540; 665264,
2917529; 665335, 2917540; 665407, 2917624; 665534,
2917936; 665664, 2918097; 665765, 2918263; 665792,
2918321; 665801, 2918388; 665870, 2918419; 665930,
2918386; 666039, 2918477; 665958, 2918483; 665846,
2918464; 665783, 2918420; 665637, 2918127; 665509,
2917970; 665474, 2917853; 665397, 2917727; 665379,
2917645; 665350, 2917607; 665220, 2917556; 665197,
2917576; 665044, 2917543; 664861, 2917419; 664803,
2917325; 664585, 2917347; 664388, 2917399; 664390,
2917431; 664512, 2917458; 664644, 2917418; 664676,
2917421; 665037, 2917594; 665239, 2917638; 665366,
2917874; 665432, 2918045; 665585, 2918169; 665704,
2918388; 665745, 2918432; 665831, 2918482; 665940,
2918504; 666060, 2918499; 666107, 2918449; 666061,
2918445; 666012, 2918391; 666002, 2918339; 666030,
2918288; 665961, 2918236; 665951, 2918205; 665954,
2918041; 666006, 2917592; 665862, 2917359; 665574,
2917189; 664943, 2917062; 664911, 2917043; 664877,
2917135; 664791, 2917072; 664773, 2917031; 664719,
2917012; 663466, 2916734; 663459, 2916715; 663486,
2916707; 664683, 2916965; 664635, 2916874; 664559,
2916817; 664527, 2916830; 664514, 2916889; 664494,
2916894; 664481, 2916870; 664456, 2916864; 664443,
2916829; 664382, 2916856; 664331, 2916797; 664198,
2916778; 664151, 2916788; 664122, 2916761; 664102,
2916703; 664108, 2916635; 664148, 2916560; 664143,
2916522; 664087, 2916583; 664051, 2916594; 663954,
2916687; 663911, 2916681; 663927, 2916631; 663920,
2916610; 663880, 2916641; 663860, 2916638; 663843,
2916562; 663802, 2916576; 663809, 2916641; 663771,
2916706; 663729, 2916709; 663658, 2916673; 663615,
2916688; 663518, 2916628; 663498, 2916595; 663477,
2916532; 663484, 2916394; 663466, 2916389; 663393,
2916438; 663367, 2916439; 663307, 2916362; 663286,
2916389; 663276, 2916384; 663249, 2916310; 663227,
2916282; 663199, 2916274; 663188, 2916279; 663182,
2916327; 663205, 2916406; 663076, 2916446; 662972,
2916557; 662930, 2916550; 662881, 2916501; 662870,
2916481; 662876, 2916412; 662816, 2916363; 662841,
2916461; 662830, 2916549; 662864, 2916577; 663265,
2916671; 663248, 2916679; 663068, 2916656; 662843,
2916596; 662729, 2916603; 662592, 2916545; 662323,
2916486; 662193, 2916478; 662135, 2916445; 661750,
2916376; 661685, 2916435; 661220, 2917848; 661556,
2918267; 661617, 2918433; 661609, 2918588; 661618,
2918645; 661674, 2918624; 661700, 2918541; 661753,
2918501; 661839, 2918485; 661896, 2918524; 661928,
2918492; 661959, 2918363; 661984, 2918344; 661991,
2918368; 661974, 2918453; 661993, 2918479; 661997,
2918439; 662012, 2918424; 662092, 2918399; 662208,
2918430; 662211, 2918400; 662329, 2918374; 662355,
2918401; 662363, 2918475; 662407, 2918449; 662457,
2918513; 662486, 2918564; 662487, 2918593; 662468,
2918624; 662429, 2918557; 662380, 2918588; 662339,
2918534; 662338, 2918571; 662369, 2918616; 662356,
2918652; 662379, 2918672; 662369, 2918706; 662406,
2918787; 662507, 2918739; 662568, 2918741; 662572,
2918809; 662520, 2918785; 662467, 2918806; 662480,
2918828; 662547, 2918832; 662564, 2918855; 662558,
2918928; 662512, 2918913; 662516, 2918978; 662553,
2918998; 662551, 2919025; 662520, 2919044; 662508,
2919032; 662430, 2918896; 662413, 2918921; 662385,
2918889; 662341, 2918878; 662352, 2918951; 662399,
2919009; 662393, 2919065; 662367, 2919109; 662279,
2919160; 662238, 2919165; 662221, 2919151; 662230,
2919135; 662323, 2919107; 662329, 2919053; 662243,
2919007; 662245, 2918955; 662206, 2918971; 662191,
2918963; 662206, 2918930; 662259, 2918934; 662251,
2918917; 662189, 2918893; 662160, 2918914; 662141,
2918878; 662117, 2918890; 662123, 2918929; 662163,
2918982; 662198, 2918988; 662202, 2919008; 662167,
2919040; 662172, 2919069; 662143, 2919105; 662137,
2919149; 662101, 2919108; 662099, 2919185; 662046,
2919182; 662058, 2919250; 662011, 2919286; 662035,
2919339; 662058, 2919301; 662095, 2919311; 662096,
2919368; 662060, 2919436; 662106, 2919463; 662134,
2919457; 662262, 2919622; 662183, 2919819; 662138,
2919881; 662086, 2920037; 662115, 2920023; 662172,
2919881; 662184, 2919899; 662147, 2920059; 662176,
2920109; 662186, 2920113; 662202, 2920080; 662184,
2920060; 662185, 2920012; 662241, 2920028; 662275,
2919974; 662337, 2919976; 662333, 2919938; 662287,
2919934; 662225, 2919999; 662220, 2919938; 662204,
2919928; 662269, 2919776; 662333, 2919732; 662392,
2919773; 662445, 2919849; 662459, 2919950; 662437,
2919988; 662293, 2920112; 662284, 2920135; 662171,
2920146; 662163, 2920179; 662227, 2920181; 662202,
2920213; 662165, 2920219; 662125, 2920180; 661974,
2920145; 661955, 2920129; 661964, 2920098; 661951,
2920080; 661822, 2919983; 661642, 2919889; 661534,
2919777; 661577, 2919747; 661643, 2919846; 661663,
2919847; 661692, 2919813; 661733, 2919863; 661746,
2919860; 661735, 2919829; 661746, 2919792; 661814,
2919777; 661828, 2919761; 661797, 2919707; 661799,
2919686; 661830, 2919684; 661838, 2919661; 661814,
2919553; 661725, 2919551; 661702, 2919528; 661713,
2919508; 661804, 2919502; 661816, 2919470; 661720,
2919386; 661714, 2919346; 661761, 2919331; 661843,
2919371; 661892, 2919346; 661928, 2919018; 661890,
2919007; 661793, 2919030; 661755, 2919075; 661729,
2919158; 661666, 2919153; 661585, 2919111; 661540,
2919133; 661550, 2919171; 661637, 2919181; 661657,
2919241; 661654, 2919278; 661608, 2919326; 661586,
2919402; 661577, 2919541; 661537, 2919566; 661494,
2919551; 661473, 2919413; 661454, 2919392; 661399,
2919510; 661331, 2919514; 661385, 2919586; 661383,
2919631; 661363, 2919649; 661326, 2919626; 661240,
2919766; 661204, 2919790; 661208, 2919807; 661227,
2919825; 661298, 2919809; 661330, 2919772; 661357,
2919695; 661387, 2919682; 661429, 2919794; 661520,
2919818; 661538, 2919853; 661520, 2919875; 661402,
2919896; 661365, 2919887; 661334, 2919920; 661296,
2919929; 661310, 2919973; 661354, 2919983; 661375,
2920023; 661421, 2920022; 661442, 2920006; 661444,
2919977; 661377, 2919959; 661378, 2919932; 661543,
2919905; 661560, 2919927; 661607, 2919929; 661618,
2919949; 661611, 2919984; 661663, 2920013; 661714,
2920008; 661739, 2919971; 661788, 2919988; 661861,
2920048; 661835, 2920061; 661810, 2920188; 661909,
2920210; 661954, 2920245; 662082, 2920258; 662150,
2920285; 662194, 2920339; 662213, 2920429; 662242,
2920423; 662244, 2920507; 662223, 2920538; 662196,
2920537; 662218, 2920500; 662212, 2920476; 662118,
2920532; 662013, 2920525; 662002, 2920497; 662098,
2920471; 662120, 2920440; 662116, 2920408; 662092,
2920402; 662048, 2920431; 662025, 2920353; 661939,
2920526; 661921, 2920551; 661897, 2920557; 661877,
2920534; 661869, 2920468; 661840, 2920447; 661820,
2920403; 661811, 2920445; 661833, 2920484; 661837,
2920533; 661877, 2920597; 661871, 2920660; 661823,
2920673; 661807, 2920651; 661804, 2920596; 661700,
2920479; 661616, 2920547; 661599, 2920487; 661564,

2920447; 661582, 2920427; 661568, 2920395; 661594,
2920374; 661513, 2920320; 661474, 2920334; 661477,
2920292; 661464, 2920265; 661418, 2920308; 661420,
2920385; 661404, 2920431; 661364, 2920496; 661316,
2920533; 661242, 2920539; 661171, 2920522; 661073,
2920535; 660950, 2920514; 660873, 2920532; 660806,
2920507; 660777, 2920550; 660746, 2920565; 660569,
2920620; 660429, 2920626; 660319, 2920589; 660259,
2920774; 660381, 2920838; 660458, 2921058; 660489,
2921082; 660559, 2921097; 660570, 2921086; 660562,
2921020; 660582, 2920979; 660626, 2920974; 660679,
2920996; 660774, 2921087; 660840, 2921120; 660838,
2921149; 660773, 2921184; 660775, 2921246; 660813,
2921310; 660882, 2921337; 661064, 2921339; 661105,
2921302; 661118, 2921232; 661101, 2921187; 661037,
2921139; 660891, 2921130; 660882, 2921118; 660999,
2921077; 661020, 2920938; 661046, 2920869; 661120,
2920760; 661207, 2920706; 661380, 2920652; 661434,
2920653; 661515, 2920689; 661507, 2920723; 661441,
2920719; 661419, 2920736; 661418, 2920782; 661442,
2920851; 661488, 2920919; 661491, 2920879; 661456,
2920838; 661468, 2920818; 661457, 2920797; 661483,
2920779; 661458, 2920764; 661461, 2920748; 661506,
2920752; 661558, 2920727; 661678, 2920779; 661724,
2920782; 661839, 2920737; 661898, 2920742; 661932,
2920767; 661970, 2920837; 661978, 2920929; 661999,
2920873; 661988, 2920811; 661919, 2920696; 661980,
2920681; 662070, 2920683; 662107, 2920711; 662135,
2920764; 662004, 2921434; 661886, 2921777; 661794,
2921943; 661741, 2922008; 661665, 2922088; 661570,
2922155; 661489, 2922137; 661402, 2922058; 661415,
2922011; 661456, 2921995; 661443, 2921932; 661412,
2921909; 661380, 2921950; 661350, 2921883; 661387,
2921815; 661444, 2921799; 661463, 2921704; 661412,
2921555; 661343, 2921493; 661205, 2921445; 660998,
2921508; 660852, 2921450; 660916, 2921517; 660976,
2921549; 661110, 2921737; 661146, 2921745; 661173,
2921770; 661085, 2921762; 660988, 2921650; 660961,
2921694; 660977, 2921723; 661111, 2921868; 661265,
2921943; 661324, 2922017; 661339, 2922057; 661332,
2922088; 661232, 2922066; 661216, 2922098; 661230,
2922124; 661303, 2922150; 661313, 2922167; 661245,
2922182; 661240, 2922213; 661212, 2922227; 661181,
2922221; 661079, 2922136; 661082, 2922102; 661157,
2922114; 661039, 2921996; 661024, 2921997; 661035,
2922064; 660926, 2922019; 660796, 2922005; 660781,
2921908; 660752, 2921871; 660764, 2921842; 660795,
2921850; 660909, 2921954; 660952, 2921960; 660886,
2921875; 660765, 2921799; 660711, 2921745; 660685,
2921674; 660718, 2921629; 660706, 2921598; 660665,
2921605; 660631, 2921581; 660605, 2921597; 660614,
2921643; 660675, 2921719; 660680, 2921756; 660724,
2921808; 660725, 2921828; 660704, 2921853; 660686,
2921819; 660655, 2921806; 660581, 2921825; 660579,
2921850; 660685, 2921985; 660754, 2922010; 660862,
2922091; 660830, 2922168; 660869, 2922244; 660902,
2922245; 660923, 2922245; 662927, 2922279; 663044,
2922087; 663076, 2922069; 663067, 2922149; 663012,
2922281; 664408, 2922301; 664408, 2922268; 664372,
2922244; 664370, 2922225; 664412, 2922194; 664453,
2922131; 664506, 2922112; 664633, 2922115; 664648,
2922123; 664677, 2922202; 664597, 2922304; 664641,
2922305; 664737, 2922160; 661247, 2921635; 661307,
2921705; 661305, 2921740; 661262, 2921731; 661243,
2921703; 661235, 2921654; 661247, 2921635; 661304,
2921652; 661254, 2921620; 661206, 2921631; 661153,
2921621; 661123, 2921589; 661119, 2921540; 661140,
2921527; 661169, 2921573; 661260, 2921598; 661326,
2921658; 661304, 2921652; 663251, 2920854; 663317,
2920654; 663333, 2920555; 663353, 2920524; 663359,
2920369; 663379, 2920307; 663359, 2920251; 663373,
2920210; 663418, 2920158; 663438, 2920172; 663464,
2920235; 663490, 2920245; 663542, 2920179; 663657,
2920172; 663653, 2920205; 663587, 2920201; 663486,
2920280; 663451, 2920270; 663429, 2920213; 663412,
2920210; 663381, 2920588; 663357, 2920684; 663325,
2920737; 663323, 2920878; 663226, 2921119; 663213,
2921078; 663189, 2921063; 663201, 2920982; 663153,
2920949; 663151, 2920919; 663210, 2920900; 663251,
2920854; 662602, 2920485; 662554, 2920475; 662556,
2920460; 662600, 2920440; 662564, 2920416; 662553,
2920387; 662606, 2920395; 662571, 2920351; 662494,
2920361; 662470, 2920347; 662470, 2920316; 662525,
2920298; 662523, 2920264; 662500, 2920262; 662459,
2920292; 662425, 2920274; 662427, 2920240; 662452,
2920263; 662466, 2920251; 662463, 2920186; 662372,
2920223; 662359, 2920215; 662369, 2920177; 662575,
2919999; 662628, 2920076; 662625, 2920264; 662649,
2920360; 662639, 2920451; 662602, 2920485; 662321,
2920211; 662317, 2920235; 662299, 2920240; 662292,
2920187; 662308, 2920179; 662321, 2920211; 662393,
2920290; 662408, 2920338; 662400, 2920354; 662372,
2920311; 662375, 2920281; 662393, 2920290; 662334,
2920454; 662404, 2920538; 662398, 2920548; 662355,
2920536; 662346, 2920589; 662301, 2920625; 662291,
2920597; 662315, 2920498; 662303, 2920447; 662334,
2920454; 662160, 2920596; 662139, 2920580; 662148,
2920559; 662177, 2920574; 662160, 2920596; 662370,
2920579; 662404, 2920583; 662402, 2920625; 662370,
2920684; 662347, 2920693; 662331, 2920667; 662370,
2920579; 662496, 2920591; 662497, 2920574; 662511,
2920571; 662539, 2920618; 662598, 2920663; 662492,
2920829; 662477, 2920793; 662446, 2920770; 662461,
2920717; 662474, 2920718; 662499, 2920763; 662523,
2920736; 662526, 2920702; 662496, 2920591; 662644,
2920558; 662618, 2920540; 662647, 2920493; 662644,
2920558; 661034, 2921319; 660969, 2921322; 660834,
2921283; 660795, 2921243; 660792, 2921213; 660838,
2921177; 660954, 2921153; 660994, 2921161; 661074,
2921207; 661091, 2921241; 661086, 2921280; 661034,
2921319; 664001, 2919484; 664015, 2919412; 663957,
2919324; 663951, 2919269; 663998, 2919317; 664038,
2919319; 664088, 2919357; 664219, 2919542; 664179,
2919538; 664107, 2919419; 664057, 2919380; 664039,
2919463; 664055, 2919496; 664044, 2919580; 664009,
2919614; 663945, 2919626; 663946, 2919611; 664000,
2919582; 664001, 2919540; 664020, 2919520; 664001,
2919484; 662160, 2919416; 662143, 2919426; 662119,
2919415; 662122, 2919372; 662146, 2919344; 662172,
2919365; 662160, 2919416; 664533, 2919232; 664519,
2919215; 664445, 2919207; 664420, 2919171; 664489,
2919192; 664526, 2919188; 664564, 2919211; 664680,
2919090; 664688, 2919128; 664726, 2919125; 664696,
2919159; 664644, 2919167; 664583, 2919257; 664533,
2919232; 662505, 2919131; 662485, 2919167; 662450,
2919169; 662474, 2919085; 662502, 2919106; 662505,
2919131; 664549, 2918116; 664525, 2918096; 664473,
2918097; 664525, 2918049; 664567, 2918083; 664599,
2918079; 664581, 2918107; 664549, 2918116; 665397,
2917398; 665340, 2917380; 665321, 2917299; 665281,
2917394; 665254, 2917392; 665249, 2917354; 665347,
2917210; 665419, 2917181; 665439, 2917192; 665446,
2917242; 665397, 2917398; 665265, 2917489; 665231,
2917487; 665230, 2917449; 665255, 2917463; 665298,

2917448; 665326, 2917457; 665265, 2917489; 665915, 2918683; 665983, 2918661; 665934, 2918711; Thence returning to 665915, 2918683.

Excluding:

Unit TX–4, Cameron County, Texas. Coordinates are in UTM Zone 14N, North American Datum 1983 (meters E, meters N):

664408, 2922301; 664597, 2922304; 664677, 2922202; 664648, 2922123; 664633, 2922115; 664506, 2922112; 664453, 2922131; 664412, 2922194; 664370, 2922225; 664372, 2922244; 664408, 2922268; Thence returning to 664408, 2922301.

662927, 2922279; 663007, 2922281; 663012, 2922281; 663067, 2922149; 663076, 2922069; 663044, 2922087; Thence returning to 662927, 2922279.

661307, 2921705; 661247, 2921635; 661235, 2921654; 661243, 2921703; 661262, 2921731; 661305, 2921740; Thence returning to 661307, 2921705.

661326, 2921658; 661260, 2921598; 661169, 2921573; 661140, 2921527; 661119, 2921540; 661123, 2921589; 661153, 2921621; 661206, 2921631; 661254, 2921620; 661304, 2921652; Thence returning to 661326, 2921658.

660994, 2921161; 660954, 2921153; 660838, 2921177; 660792, 2921213; 660795, 2921243; 660834, 2921283; 660969, 2921322; 661034, 2921319; 661086, 2921280; 661091, 2921241; 661074, 2921207; Thence returning to 660994, 2921161.

663381, 2920588; 663412, 2920210; 663429, 2920213; 663451, 2920270; 663486, 2920280; 663587, 2920201; 663653, 2920205; 663657, 2920172; 663542, 2920179; 663490, 2920245; 663464, 2920235; 663438, 2920172; 663418, 2920158; 663373, 2920210; 663359, 2920251; 663379, 2920307; 663359, 2920369; 663353, 2920524; 663333, 2920555; 663317, 2920654; 663251, 2920854; 663210, 2920900; 663151, 2920919; 663153, 2920949; 663201, 2920982; 663189, 2921063; 663213, 2921078; 663226, 2921119; 663323, 2920878; 663325, 2920737; 663357, 2920684; Thence returning to 663381, 2920588.

662492, 2920829; 662598, 2920663; 662539, 2920618; 662511, 2920571; 662497, 2920574; 662496, 2920591; 662526, 2920702; 662523, 2920736; 662499, 2920763; 662474, 2920718; 662461, 2920717; 662446, 2920770; 662477, 2920793; Thence returning to 662492, 2920829.

662404, 2920583; 662370, 2920579; 662331, 2920667; 662347, 2920693; 662370, 2920684; 662402, 2920625; Thence returning to 662404, 2920583.

662346, 2920589; 662355, 2920536; 662398, 2920548; 662404, 2920538; 662334, 2920454; 662303, 2920447; 662315, 2920498; 662291, 2920597; 662301, 2920625; Thence returning to 662346, 2920589.

662177, 2920574; 662148, 2920559; 662139, 2920580; 662160, 2920596; Thence returning to 662177, 2920574.

662644, 2920558; 662647, 2920493; 662618, 2920540; Thence returning to 662644, 2920558.

662639, 2920451; 662649, 2920360; 662625, 2920264; 662628, 2920076; 662575, 2919999; 662369, 2920177; 662359, 2920215; 662372, 2920223; 662463, 2920186; 662466, 2920251; 662452, 2920263; 662427, 2920240; 662425, 2920274; 662459, 2920292; 662500, 2920262; 662523, 2920264; 662525, 2920298; 662470, 2920316; 662470, 2920347; 662494, 2920361; 662571, 2920351; 662606, 2920395; 662553, 2920387; 662564, 2920416; 662600, 2920440; 662556, 2920460; 662554, 2920475; 662602, 2920485; Thence returning to 662639, 2920451.

662393, 2920290; 662375, 2920281; 662372, 2920311; 662400, 2920354; 662408, 2920338; Thence returning to 662393, 2920290.

662321, 2920211; 662308, 2920179; 662292, 2920187; 662299, 2920240; 662317, 2920235; Thence returning to 662321, 2920211.

664039, 2919463; 664057, 2919380; 664107, 2919419; 664179, 2919538; 664219, 2919542; 664088, 2919357; 664038, 2919319; 663998, 2919317; 663951, 2919269; 663957, 2919324; 664015, 2919412; 664001, 2919484; 664020, 2919520; 664001, 2919540; 664000, 2919582; 663946, 2919611; 663945, 2919626; 664009, 2919614; 664044, 2919580; 664055, 2919496; Thence returning to 664039, 2919463.

662172, 2919365; 662146, 2919344; 662122, 2919372; 662119, 2919415; 662143, 2919426; 662160, 2919416; Thence returning to 662172, 2919365.

664583, 2919257; 664644, 2919167; 664696, 2919159; 664726, 2919125; 664688, 2919128; 664680, 2919090; 664564, 2919211; 664526, 2919188; 664489, 2919192; 664420, 2919171; 664445, 2919207; 664519, 2919215; 664533, 2919232; Thence returning to 664583, 2919257.

662502, 2919106; 662474, 2919085; 662450, 2919169; 662485, 2919167; 662505, 2919131; Thence returning to 662502, 2919106.

665934, 2918711; 665983, 2918661; 665915, 2918683; Thence returning to 665934, 2918711.

664581, 2918107; 664599, 2918079; 664567, 2918083; 664525, 2918049; 664473, 2918097; 664525, 2918096; 664549, 2918116; Thence returning to 664581, 2918107.

665265, 2917489; 665326, 2917457; 665298, 2917448; 665255, 2917463; 665230, 2917449; 665231, 2917487; Thence returning to 665265, 2917489.

665397, 2917398; 665446, 2917242; 665439, 2917192; 665419, 2917181; 665347, 2917210; 665249, 2917354; 665254, 2917392; 665281, 2917394; 665321, 2917299; 665340, 2917380; Thence returning to 665397, 2917398.

666246, 2911721; 666188, 2911711; 666187, 2911735; 666207, 2911756; 666266, 2911767; Thence returning to 666246, 2911721.

668068, 2909714; 668039, 2909687; 667998, 2909697; 667978, 2909743; 667980, 2909801; 668045, 2909798; 668073, 2909758; Thence returning to 668068, 2909714

667646, 2909514; 667598, 2909500; 667544, 2909543; 667548, 2909589; 667621, 2909632; 667671, 2909623; 667688, 2909590; 667681, 2909551; Thence returning to 667646, 2909514.

668402, 2909449; 668275, 2909375; 668264, 2909394; 668295, 2909427; 668306, 2909507; 668336, 2909552; 668393, 2909574; 668435, 2909614; 668487, 2909601; 668491, 2909578; 668441, 2909538; Thence returning to 668402, 2909449.

667954, 2909292; 667935, 2909278; 667893, 2909280; 667858, 2909312; 667860, 2909349; 667876, 2909367; 667970, 2909426; 667988, 2909404; 667966, 2909350; Thence returning to 667954, 2909292.

670904, 2906728; 670867, 2906678; 670809, 2906697; 670784, 2906746; 670778, 2906806; 670862, 2906855; 670944, 2906857; 670979, 2906851; 670991,

2906834; 670980, 2906780; Thence returning to 670904, 2906728.

671081, 2906789; 671067, 2906772; 671034, 2906775; 671035, 2906826; 671067, 2906834; Thence returning to 671081, 2906789.

671663, 2904718; 671650, 2904715; 671646, 2904734; 671659, 2904740; Thence returning to 671663, 2904718.

669906, 2904097; 669799, 2904014; 669785, 2904014; 669757, 2904052; 669761, 2904065; 669798, 2904059; 669831, 2904091; 669864, 2904093; 669912, 2904166; 669946, 2904318; 669957, 2904250; 669939, 2904163; Thence returning to 669906, 2904097.

(2) Unit TX–4, Willacy County, Texas. Coordinates are in UTM Zone 14N, North American Datum 1983 (meters E, meters N):

660109, 2921783; 660047, 2921788; 660184, 2921853; 660326, 2921984; 660223, 2921833; Thence returning to 660109, 2921783.

660902, 2922245; 660869, 2922244; 660868, 2922295; 660809, 2922337; 660827, 2922379; 660878, 2922367; 660898, 2922339; 660934, 2922336; Thence returning to 660902, 2922245.

659618, 2922055; 659607, 2922052; 659587, 2922080; 659700, 2922142; 659793, 2922226; 659874, 2922318; 659943, 2922470; 659988, 2922525; 660047, 2922531; 660107, 2922495; 659980, 2922436; 659917, 2922292; 659813, 2922162; 659723, 2922096; Thence returning to 659618, 2922055.

659545, 2922549; 659639, 2922440; 659634, 2922376; 659610, 2922382; 659606, 2922428; 659545, 2922503; 659509, 2922515; 659441, 2922507; 659436, 2922531; Thence returning to 659545, 2922549.

660053, 2922601; 660027, 2922658; 659982, 2922707; 660000, 2922756; 660041, 2922798; 660070, 2922777; Thence returning to 660053, 2922601.

660105, 2922895; 660222, 2922862; 660155, 2922848; 660093, 2922876; 660073, 2922868; 660148, 2922737; 660181, 2922618; 660176, 2922565; 660035, 2922906; Thence returning to 660105, 2922895.

660632, 2922855; 660667, 2922859; 660693, 2922835; 660716, 2922750; 660717, 2922630; 660689, 2922501; 660578, 2922241; 660507, 2922240; 660613, 2922468; 660631, 2922552; 660630, 2922632; 660580, 2922813; 660478, 2922958; 660478, 2922976; 660510, 2922969; 660603, 2922868; Thence returning to 660632, 2922855.

658276, 2923967; 658249, 2923995; 658259, 2924006; Thence returning to 658276, 2923967.

658106, 2924202; 658107, 2924197; 658082, 2924234; Thence returning to 658106, 2924202.

663540, 2924336; 663561, 2924188; 663552, 2924180; 663534, 2924196; 663475, 2924288; 663460, 2924252; 663488, 2924184; 663711, 2924063; 663632, 2924074; 663479, 2924148; 663439, 2924189; 663412, 2924448; 663426, 2924562; 663454, 2924599; 663452, 2924493; 663466, 2924434; Thence returning to 663540, 2924336.

663787, 2924111; 663775, 2924112; 663771, 2924145; 663785, 2924202; 663768, 2924308; 663623, 2924609; 663657, 2924602; 663688, 2924571; 663775, 2924404; 663809, 2924220; 663801, 2924133; Thence returning to 663787, 2924111.

658048, 2925223; 658139, 2925212; 658148, 2925182; 658187, 2925142; 658193, 2925075; 658177, 2925012; 658089, 2924978; 658032, 2924911; 657989, 2924775; 657992, 2924689; 657974, 2924611; 657934, 2924531; 657934, 2924486; 657962, 2924459; 657948, 2924456; 657922, 2924461; 657870, 2924533; 657932, 2924595; 657964, 2924694; 657971, 2924801; 657995, 2924902; 657991, 2924967; 657959, 2924996; 657904, 2924997; 657875, 2924971; 657837, 2924895; 657814, 2924892; 657738, 2924927; 657584, 2924944; 657549, 2924995; 657707, 2924992; 657758, 2925012; 657875, 2925129; 658006, 2925214; Thence returning to 658048, 2925223.

657926, 2925326; 657589, 2925212; 657448, 2925259; 657433, 2925322; 657586, 2925304; 657685, 2925308; 657807, 2925343; 657956, 2925429; 657971, 2925452; 657959, 2925496; 657968, 2925530; 658014, 2925472; 658016, 2925397; Thence returning to 657926, 2925326.

657834, 2926388; 657931, 2926401; 658151, 2926335; 658364, 2926211; 658413, 2926151; 658437, 2926084; 658434, 2925980; 658410, 2925926; 658295, 2925824; 658249, 2925763; 658286, 2925843; 658381, 2925928; 658420, 2926021; 658413, 2926070; 658367, 2926165; 658294, 2926234; 658204, 2926277; 658083, 2926311; 657941, 2926376; Thence returning to 657834, 2926388.

658399, 2926267; 658408, 2926247; 658313, 2926329; 658245, 2926412; 658318, 2926369; Thence returning to 658399, 2926267.

657834, 2926388; 657781, 2926369; 657761, 2926336; 657830, 2926265; 657833, 2926103; 657852, 2926070; 657851, 2926025; 657877, 2926006; 657863, 2925963; 657683, 2925930; 657502, 2925986; 657479, 2925982; 657472, 2925953; 657488, 2925839; 657523, 2925802; 657571, 2925639; 657630, 2925767; 657670, 2925785; 657754, 2925790; 657791, 2925831; 657797, 2925775; 657879, 2925679; 657895, 2925626; 657790, 2925717; 657710, 2925720; 657645, 2925685; 657621, 2925655; 657600, 2925572; 657524, 2925644; 657504, 2925713; 657469, 2925743; 657450, 2925798; 657430, 2925812; 657413, 2925879; 657443, 2925990; 657451, 2926103; 657535, 2926196; 657575, 2926286; 657608, 2926308; 657623, 2926418; 657683, 2926377; 657720, 2926373; 657811, 2926432; Thence returning to 657834, 2926388.

658782, 2926466; 658828, 2926460; 658825, 2926415; 658856, 2926386; 658782, 2926366; 658760, 2926374; 658725, 2926499; 658696, 2926544; 658735, 2926539; Thence returning to 658782, 2926466.

658004, 2926512; 657929, 2926568; 657931, 2926598; 658007, 2926552; Thence returning to 658004, 2926512.

658608, 2924397; 658608, 2924382; 658520, 2924558; 658518, 2924670; 658551, 2924795; 658636, 2924999; 658656, 2925111; 658751, 2925264; 658842, 2925476; 658859, 2925559; 658844, 2925728; 658750, 2925963; 658748, 2926058; 658809, 2926182; 658918, 2926289; 659065, 2926400; 659142, 2926520; 659178, 2926620; 659184, 2926521; 659141, 2926407; 658904, 2926210; 658836, 2926091; 658828, 2925992; 658854, 2925894; 658889, 2925828; 658948, 2925796; 659003, 2925728; 659016, 2925675; 658983, 2925609; 658997, 2925565; 658964, 2925537; 658933, 2925467; 658902, 2925294; 658861, 2925195; 658730, 2924973; 658579, 2924651; Thence returning to 658608, 2924397.

657154, 2926534; 657151, 2926523; 657130, 2926613; 657188, 2926635; 657196, 2926601; 657159, 2926562; Thence returning to 657154, 2926534.

657120, 2926675; 657118, 2926666; 657115, 2926679; Thence returning to 657120, 2926675.

657718, 2926657; 657767, 2926664; 657738, 2926611; 657686, 2926584; 657657, 2926585; 657588, 2926634; 657515, 2926621; 657454, 2926566; 657394, 2926481; 657361, 2926389; 657353, 2926312; 657360, 2926258; 657395, 2926187; 657401, 2926121; 657373, 2926057; 657287, 2925943; 657252, 2926094; 657309, 2926080; 657329, 2926096; 657219, 2926234; 657202, 2926305; 657223, 2926361; 657262, 2926375; 657313, 2926346; 657329, 2926354; 657333, 2926468; 657376, 2926596; 657396, 2926640; 657451, 2926688; 657524, 2926714; 657582, 2926715; Thence returning to 657718, 2926657.

662842, 2925854; 662868, 2925850; 662842, 2925936; 662855, 2925983; 662874, 2925985; 662912, 2925899; 662938, 2925881; 663046, 2925920; 663013, 2926073; 662946, 2926160; 662910, 2926230; 662868, 2926469; 662812, 2926579; 662733, 2926660; 662713, 2926793; 662674, 2926870; 662664, 2926934; 662682, 2926923; 662719, 2926833; 662760, 2926784; 662791, 2926646; 662866, 2926522; 662957, 2926211; 663031, 2926092; 663145, 2925728; 663277, 2925489; 663392, 2925191; 663408, 2925098; 663384, 2925122; 663364, 2925198; 663336, 2925240; 663250, 2925235; 663208, 2925208; 663193, 2925147; 663216, 2925047; 663371, 2924785; 663435, 2924741; 663488, 2924757; 663498, 2924818; 663510, 2924825; 663522, 2924788; 663510, 2924746; 663431, 2924712; 663387, 2924727; 663352, 2924759; 663212, 2924998; 662979, 2925577; 662769, 2925918; 662587, 2926537; 662459, 2926659; 662413, 2926787; 662411, 2926825; 662489, 2927024; 662501, 2927024; 662501, 2927004; 662476, 2926824; 662489, 2926723; 662548, 2926643; 662604, 2926634; 662638, 2926588; 662652, 2926440; 662796, 2926087; 662820, 2925916; 662842, 2925854; 663069, 2925626; 663111, 2925627; 663145, 2925587; 663106, 2925509; 663128, 2925443; 663091, 2925436; 663089, 2925417; 663164, 2925256; 663184, 2925243; 663200, 2925280; 663278, 2925269; 663290, 2925295; 663255, 2925352; 663224, 2925345; 663147, 2925402; 663152, 2925421; 663232, 2925410; 663255, 2925423; 663256, 2925457; 663232, 2925529; 663137, 2925678; 663099, 2925840; 663072, 2925877; 663023, 2925883; 662990, 2925853; 662922, 2925841; 662918, 2925771; 663006, 2925668; Thence returning to 663069, 2925626.

657878, 2927034; 657963, 2927030; 658157, 2926968; 658261, 2926975; 658286, 2926956; 658381, 2926942; 658409, 2926888; 658394, 2926768; 658315, 2926850; 658249, 2926881; 657918, 2926937; 657817, 2926924; 657829, 2926827; 657819, 2926813; 657750, 2927004; 657802, 2927062; 657825, 2927066; Thence returning to 657878, 2927034.

656974, 2927357; 656966, 2927309; 656937, 2927431; 657016, 2927548; 657024, 2927412; 656992, 2927393; Thence returning to 656974, 2927357.

660297, 2928098; 660471, 2927899; 660561, 2927762; 660629, 2927622; 660665, 2927512; 660658, 2927490; 660552, 2927556; 660426, 2927662; 660252, 2927856; 660194, 2927970; 660199, 2928031; 660152, 2928170; 660167, 2928177; 660297, 2928098; 660293, 2928014; 660390, 2927923; 660422, 2927852; 660490, 2927789; 660583, 2927614; 660565, 2927685; 660504, 2927809; 660359, 2927989; 660257, 2928079; 660293, 2928014; 660248, 2928007; 660229, 2927997; 660252, 2927932; 660452, 2927674; 660389, 2927803; 660290, 2927913; Thence returning to 660248, 2928007.

659862, 2927960; 660008, 2927798; 660155, 2927579; 660573, 2927202; 660735, 2926977; 660819, 2926804; 660965, 2926562; 661025, 2926399; 661060, 2926171; 661062, 2925957; 661090, 2925687; 661119, 2925559; 661176, 2925433; 661878, 2924415; 662209, 2923901; 662345, 2923582; 662459, 2923361; 662673, 2923015; 662744, 2922848; 662861, 2922721; 663048, 2922467; 663138, 2922320; 663159, 2922308; 663166, 2922344; 663122, 2922599; 663121, 2922642; 663142, 2922705; 663214, 2922685; 663263, 2922712; 663317, 2922701; 663351, 2922726; 663544, 2922701; 663780, 2922701; 663819, 2922734; 663866, 2922837; 663961, 2922955; 664035, 2922988; 664134, 2923003; 664226, 2922993; 664314, 2922927; 664367, 2922837; 664432, 2922600; 664508, 2922519; 664557, 2922408; 664641, 2922305; 664597, 2922304; 664516, 2922423; 664491, 2922502; 664376, 2922613; 664355, 2922786; 664263, 2922932; 664194, 2922968; 664123, 2922977; 664058, 2922969; 663949, 2922921; 663907, 2922799; 663918, 2922746; 663955, 2922675; 663950, 2922620; 663913, 2922583; 663817, 2922579; 663764, 2922559; 663760, 2922540; 663811, 2922500; 663882, 2922491; 663916, 2922455; 663966, 2922447; 664004, 2922417; 664028, 2922419; 664056, 2922453; 664091, 2922446; 664113, 2922423; 664103, 2922359; 664131, 2922344; 664195, 2922492; 664286, 2922507; 664270, 2922542; 664194, 2922582; 664194, 2922608; 664291, 2922614; 664403, 2922549; 664361, 2922485; 664311, 2922473; 664309, 2922454; 664327, 2922439; 664417, 2922452; 664440, 2922407; 664508, 2922386; 664517, 2922329; 664417, 2922314; 664408, 2922301; 663012, 2922281; 662906, 2922452; 662927, 2922279; 660923, 2922245; 660952, 2922255; 660962, 2922315; 661003, 2922317; 661124, 2922365; 661167, 2922402; 661162, 2922428; 661130, 2922412; 661113, 2922422; 661142, 2922448; 661122, 2922488; 661137, 2922529; 661117, 2922553; 661144, 2922628; 661114, 2922816; 661072, 2922854; 661028, 2922840; 660996, 2922857; 660959, 2922961; 661006, 2923033; 661096, 2923046; 661163, 2923105; 661162, 2923173; 661189, 2923249; 661147, 2923254; 661143, 2923317; 661223, 2923405; 661260, 2923524; 661242, 2923612; 661196, 2923672; 661183, 2923715; 661164, 2923709; 661160, 2923620; 661119, 2923565; 661081, 2923546; 661072, 2923572; 661038, 2923594; 661045, 2923634; 661090, 2923663; 661084, 2923699; 661036, 2923727; 661015, 2923811; 661037, 2923921; 661085, 2923957; 661076, 2924100; 661091, 2924143; 661060, 2924174; 661030, 2924162; 660933, 2924004; 660922, 2923893; 660851, 2923776; 660847, 2923712; 660780, 2923664; 660701, 2923637; 660596, 2923702; 660540, 2923664; 660485, 2923665; 660461, 2923688; 660426, 2923665; 660399, 2923687; 660369, 2923677; 660351, 2923719; 660268, 2923732; 660241, 2923666; 660108, 2923681; 660001, 2923639; 659975, 2923611; 659968, 2923566; 659950, 2923555; 659908, 2923416; 659933, 2923368; 659933, 2923323; 660047, 2923290; 660073, 2923263; 660052, 2923256; 659981, 2923282; 659928, 2923236; 659938, 2923149; 659917, 2923089; 659939, 2923069; 659939, 2923048; 659872, 2922982; 659835, 2922915; 659803, 2922842; 659785, 2922708; 659736, 2922723; 659623, 2922699; 659572, 2922706; 659555, 2922694; 659565, 2922650; 659552, 2922637; 659502, 2922651; 659496, 2922679; 659427, 2922752; 659334, 2922973; 659245, 2923088; 659166, 2923119; 659156, 2923015; 659141, 2923010; 659116, 2923058; 659059, 2923098; 659046, 2923098; 659040, 2923051; 658941, 2923138; 658909, 2923123; 658842, 2923145; 658611,

2923476; 658658, 2923542; 658645, 2923640; 658708, 2923657; 658725, 2923724; 658745, 2923748; 658754, 2923928; 658787, 2923927; 658861, 2923781; 658886, 2923826; 658879, 2923914; 658896, 2923959; 658866, 2924021; 658922, 2924120; 658905, 2924230; 658890, 2924616; 658945, 2924935; 658991, 2925027; 659014, 2925137; 659050, 2925192; 659068, 2925150; 659091, 2925166; 659110, 2925308; 659127, 2925337; 659149, 2925319; 659173, 2925253; 659207, 2925277; 659246, 2925268; 659262, 2925309; 659259, 2925383; 659288, 2925427; 659339, 2925446; 659368, 2925485; 659360, 2925505; 659326, 2925473; 659290, 2925486; 659251, 2925472; 659219, 2925568; 659256, 2925614; 659258, 2925646; 659206, 2925752; 659250, 2925862; 659245, 2926057; 659463, 2926242; 659436, 2926320; 659446, 2926364; 659418, 2926405; 659429, 2926474; 659391, 2926517; 659392, 2926687; 659373, 2926690; 659355, 2926663; 659311, 2926678; 659263, 2926603; 659240, 2926605; 659226, 2926637; 659229, 2926831; 659320, 2927081; 659345, 2927208; 659347, 2927356; 659362, 2927426; 659340, 2927440; 659329, 2927424; 659282, 2927071; 659213, 2926896; 659239, 2927235; 659229, 2927499; 659238, 2927589; 659433, 2928024; 659477, 2928142; 659497, 2928258; 659638, 2928170; 659862, 2927960; 659385, 2927764; 659374, 2927635; 659391, 2927650; 659415, 2927760; 659458, 2927841; 659466, 2927907; 659385, 2927764; 660006, 2927690; 660108, 2927474; 660269, 2927251; 660413, 2927140; 660456, 2927143; 660518, 2927180; 660303, 2927286; 660242, 2927333; 660204, 2927376; 660079, 2927615; 660004, 2927701; 660006, 2927690; 659363, 2927572; 659334, 2927560; 659323, 2927527; 659320, 2927477; 659347, 2927462; 659363, 2927572; 659780, 2926726; 659788, 2926675; 659882, 2926650; 659907, 2926591; 659931, 2926613; 659942, 2926709; 659918, 2926785; 659879, 2926844; 659836, 2926860; 659811, 2926843; 659780, 2926726; 659467, 2925265; 659440, 2925235; 659426, 2925189; 659427, 2925100; 659470, 2925115; 659485, 2925086; 659499, 2925086; 659534, 2925108; 659608, 2925068; 659644, 2925157; 659624, 2925273; 659567, 2925307; 659517, 2925297; 659467, 2925265; 660319, 2924720; 660356, 2924699; 660331, 2924799; 660265, 2924903; 660203, 2924911; 660146, 2924871; 660144, 2924843; 660185, 2924772; 660319, 2924720; 660043, 2924522; 659912, 2924480; 659845, 2924405; 659822, 2924353; 659812, 2924274; 659830, 2924196; 659852, 2924170; 659865, 2924176; 659904, 2924258; 659971, 2924269; 659978, 2924242; 659927, 2924205; 659925, 2924093; 659942, 2924028; 659980, 2923980; 660300, 2923914; 660388, 2923918; 660437, 2923994; 660451, 2924086; 660445, 2924157; 660409, 2924322; 660322, 2924600; 660282, 2924661; 660235, 2924680; 660181, 2924582; 660043, 2924522; 659503, 2922862; 659693, 2922901; 659705, 2922935; 659624, 2922996; 659502, 2923028; 659476, 2922992; 659471, 2922953; 659478, 2922891; Thence returning to 659503, 2922862.

657354, 2928277; 657294, 2928183; 657030, 2927935; 657009, 2927928; 656998, 2927948; 656979, 2927949; 656928, 2927906; 656853, 2927789; 656834, 2927872; 656939, 2928209; 656956, 2928230; 656981, 2928243; 657076, 2928231; 657166, 2928250; 657388, 2928352; 657385, 2928310; Thence returning to 657354, 2928277.

658832, 2928601; 658805, 2928503; 658793, 2928346; 658803, 2928269; 658843, 2928218; 658853, 2928170; 658884, 2928189; 658994, 2928144; 659149, 2928150; 659081, 2928084; 658973, 2928092; 658958, 2928081; 658973, 2928053; 658996, 2928047; 659063, 2928050; 659175, 2928124; 659177, 2928092; 659156, 2928015; 659111, 2927941; 659056, 2927920; 659033, 2927886; 658971, 2927889; 658954, 2927871; 658966, 2927821; 659013, 2927753; 659044, 2927655; 659045, 2927566; 658969, 2927743; 658912, 2927798; 658841, 2927813; 658782, 2927756; 658783, 2927708; 658758, 2927632; 658854, 2927570; 658895, 2927484; 658924, 2927363; 658903, 2927108; 658884, 2927044; 658839, 2926976; 658764, 2926908; 658753, 2926977; 658636, 2927033; 658622, 2927101; 658598, 2927136; 658576, 2927136; 658559, 2927101; 658542, 2927097; 658458, 2927194; 658342, 2927229; 658300, 2927307; 658227, 2927344; 658185, 2927426; 658149, 2927433; 658145, 2927401; 658166, 2927361; 658164, 2927338; 658117, 2927308; 658094, 2927317; 658069, 2927353; 658015, 2927361; 658017, 2927435; 657992, 2927448; 657958, 2927405; 657897, 2927444; 657839, 2927450; 657824, 2927420; 657848, 2927371; 657843, 2927338; 657691, 2927229; 657615, 2927217; 657603, 2927161; 657550, 2927118; 657537, 2927063; 657497, 2927024; 657440, 2927017; 657200, 2927037; 657194, 2927133; 657212, 2927196; 657287, 2927233; 657341, 2927289; 657588, 2927461; 657617, 2927612; 657669, 2927612; 657718, 2927636; 657853, 2927619; 657886, 2927638; 657870, 2927663; 657726, 2927687; 657639, 2927670; 657525, 2927691; 657511, 2927722; 657529, 2927756; 657580, 2927784; 657688, 2927790; 657697, 2927806; 657687, 2927826; 657766, 2927840; 657788, 2927885; 657815, 2927889; 657877, 2927844; 657891, 2927798; 657875, 2927747; 657887, 2927718; 657943, 2927653; 657968, 2927660; 658013, 2927759; 658071, 2927824; 658096, 2927820; 658116, 2927779; 658150, 2927793; 658176, 2927906; 658160, 2928000; 658174, 2928062; 658317, 2928184; 658326, 2928159; 658313, 2928078; 658333, 2928040; 658296, 2927960; 658318, 2927953; 658362, 2927990; 658422, 2928000; 658450, 2928021; 658473, 2928056; 658479, 2928113; 658468, 2928190; 658445, 2928229; 658470, 2928327; 658510, 2928372; 658580, 2928382; 658586, 2928486; 658601, 2928513; 658625, 2928519; 658634, 2928487; 658654, 2928478; 658698, 2928585; 658770, 2928602; 658823, 2928681; 658841, 2928688; 658849, 2928663; Thence returning to 658832, 2928601.

657482, 2928943; 657522, 2928874; 657513, 2928803; 657483, 2928832; 657496, 2928870; 657476, 2928898; 657414, 2928924; 657376, 2928837; 657342, 2928805; 657074, 2928648; 657047, 2928605; 657045, 2928557; 657061, 2928534; 657018, 2928490; 657023, 2928631; 657339, 2928850; 657388, 2928946; 657431, 2928962; Thence returning to 657482, 2928943.

656779, 2928893; 656738, 2928884; 656747, 2928912; 656792, 2928955; 656849, 2928984; 656837, 2928946; Thence returning to 656779, 2928893.

659187, 2928869; 659127, 2928863; 659053, 2928797; 659047, 2928705; 659061, 2928697; 659072, 2928749; 659093, 2928756; 659127, 2928704; 659137, 2928658; 659105, 2928605; 659017, 2928516; 659026, 2928929; 659014, 2929122; 658987, 2929215; 658998, 2929236; 659023, 2929218; 659197, 2928871; Thence returning to 659187, 2928869.

657807, 2928909; 657792, 2928926; 657819, 2929006; 657820, 2929050; 657849, 2929088; 657847, 2929121; 657824, 2929165; 657738, 2929238; 657815, 2929222; 657868, 2929152; 657874, 2929037; Thence returning to 657807, 2928909.

657434, 2929236; 657513, 2929211; 657528, 2929182; 657510, 2929169; 657451, 2929173; 657407, 2929217; 657414, 2929238; Thence returning to 657434, 2929236.

657154, 2929244; 657129, 2929207; 657128, 2929167; 657102, 2929182; 657115, 2929231; 657096, 2929239; 657041, 2929155; 656987, 2929160; 656972, 2929148; 656969, 2929110; 656846, 2929078; 656838, 2929053; 656801, 2929031; 656767, 2929056; 656726, 2929027; 656684, 2929065; 656652, 2929056; 656629, 2928985; 656578, 2928960; 656569, 2929003; 656600, 2929015; 656605, 2929039; 656548, 2929092; 656515, 2929227; 656639, 2929180; 656874, 2929168; 657201, 2929384; 657292, 2929400; 657418, 2929392; 657286, 2929359; 657241, 2929301; 657157, 2929273; Thence returning to 657154, 2929244.

656440, 2929503; 656362, 2929681; 656390, 2929701; 656423, 2929695; 656464, 2929609; 656468, 2929564; Thence returning to 656440, 2929503.

661513, 2929803; 661557, 2929831; 661573, 2929753; 661616, 2929728; 661588, 2929636; 661593, 2929601; 661874, 2928838; 661963, 2928626; 661996, 2928583; 662171, 2928103; 662317, 2927811; 662350, 2927678; 662451, 2927547; 662471, 2927459; 662463, 2927446; 662417, 2927549; 662321, 2927658; 662189, 2928022; 662068, 2928201; 662027, 2928321; 662016, 2928429; 661982, 2928553; 661851, 2928816; 661700, 2929227; 661667, 2929287; 661611, 2929485; 661411, 2929898; 661451, 2929879; Thence returning to 661513, 2929803.

658937, 2929771; 659070, 2929515; 659173, 2929257; 659276, 2928837; 659200, 2928982; 659024, 2929472; 658889, 2929659; 658836, 2929683; 658789, 2929675; 658743, 2929634; 658713, 2929569; 658554, 2928933; 658498, 2928787; 658433, 2928681; 657995, 2928306; 657778, 2928159; 657519, 2928094; 657350, 2927965; 657403, 2928125; 657448, 2928193; 657955, 2928700; 657968, 2928700; 657968, 2928666; 657895, 2928498; 657891, 2928438; 657902, 2928426; 657948, 2928439; 658045, 2928522; 658210, 2928720; 658260, 2928821; 658304, 2929086; 658407, 2929428; 658479, 2929614; 658596, 2929813; 658729, 2929933; 658801, 2929966; 658861, 2929922; Thence returning to 658937, 2929771.

661191, 2930135; 661240, 2930090; 661347, 2929941; 661256, 2930013; 661190, 2930116; 661142, 2930116; 661127, 2929959; 661214, 2929819; 661231, 2929638; 661287, 2929537; 661337, 2929518; 661395, 2929464; 661459, 2929444; 661495, 2929333; 661552, 2929271; 661545, 2929197; 661582, 2929072; 661542, 2928946; 661557, 2928867; 661647, 2928730; 661684, 2928704; 661701, 2928726; 661694, 2928754; 661672, 2928794; 661626, 2928812; 661620, 2928839; 661649, 2928843; 661699, 2928804; 661724, 2928749; 661735, 2928618; 661754, 2928600; 661804, 2928611; 661855, 2928461; 661875, 2928345; 661948, 2928202; 661970, 2928053; 662022, 2927995; 662037, 2927895; 662117, 2927767; 662173, 2927623; 662230, 2927549; 662250, 2927367; 662317, 2927129; 662277, 2927209; 662231, 2927381; 662018, 2927881; 661891, 2928114; 661799, 2928319; 661660, 2928552; 661505, 2928859; 661202, 2929210; 661089, 2929415; 660996, 2929858; 661097, 2930107; 661131, 2930141; Thence returning to 661191, 2930135.

657217, 2930043; 657205, 2930060; 657215, 2930086; 657271, 2930158; 657287, 2930161; 657297, 2930132; 657286, 2930100; Thence returning to 657217, 2930043.

656040, 2930500; 656073, 2930487; 656124, 2930500; 656158, 2930471; 656197, 2930465; 656264, 2930406; 656265, 2930378; 656298, 2930343; 656364, 2930337; 656361, 2930298; 656381, 2930238; 656365, 2930136; 656404, 2930098; 656415, 2929981; 656442, 2929951; 656471, 2929948; 656476, 2929875; 656414, 2929847; 656434, 2929919; 656371, 2929926; 656386, 2929967; 656361, 2930002; 656367, 2930085; 656298, 2930161; 656247, 2930248; 656251, 2930333; 656237, 2930361; 656065, 2930438; Thence returning to 656040, 2930500.

656081, 2930523; 656029, 2930530; 655992, 2930620; 656030, 2930614; 656070, 2930572; Thence returning to 656081, 2930523.

656485, 2930603; 656515, 2930595; 656577, 2930618; 656583, 2930591; 656570, 2930555; 656518, 2930510; 656481, 2930538; 656469, 2930581; 656447, 2930600; 656366, 2930563; 656366, 2930542; 656402, 2930519; 656396, 2930498; 656277, 2930518; 656331, 2930565; 656334, 2930637; 656374, 2930657; Thence returning to 656485, 2930603.

657051, 2930602; 657017, 2930615; 656930, 2930699; 656932, 2930715; 657015, 2930750; 657022, 2930682; 657054, 2930635; Thence returning to 657051, 2930602.

657278, 2930943; 657278, 2930822; 657299, 2930840; 657311, 2930927; 657355, 2930948; 657376, 2930734; 657402, 2930729; 657424, 2930830; 657453, 2930813; 657475, 2930765; 657437, 2930734; 657434, 2930684; 657399, 2930678; 657380, 2930699; 657367, 2930693; 657337, 2930630; 657296, 2930589; 657322, 2930580; 657373, 2930621; 657406, 2930618; 657437, 2930590; 657387, 2930593; 657309, 2930552; 657268, 2930561; 657067, 2930248; 657078, 2930304; 657239, 2930571; 657235, 2930589; 657222, 2930582; 657025, 2930242; 656971, 2930111; 656965, 2930091; 656977, 2930083; 657007, 2930116; 657017, 2930109; 657009, 2929944; 657080, 2929891; 657067, 2929836; 657172, 2929778; 657189, 2929781; 657199, 2929818; 657215, 2929810; 657279, 2929684; 657340, 2929684; 657364, 2929703; 657398, 2929684; 657419, 2929645; 657368, 2929678; 657374, 2929640; 657312, 2929653; 657304, 2929624; 657328, 2929593; 657429, 2929554; 657620, 2929567; 657699, 2929609; 657761, 2929580; 657814, 2929580; 657894, 2929631; 657940, 2929642; 658011, 2929695; 658043, 2929639; 658046, 2929592; 657968, 2929508; 657953, 2929389; 657914, 2929347; 657864, 2929339; 657772, 2929363; 657539, 2929498; 657325, 2929536; 657024, 2929619; 656927, 2929681; 656879, 2929766; 656856, 2929873; 656861, 2929940; 657000, 2930264; 657086, 2930541; 657101, 2930748; 657069, 2930797; 657090, 2930834; 657135, 2930808; 657186, 2930919; 657231, 2930918; 657265, 2930958; Thence returning to 657278, 2930943.

657530, 2930963; 657504, 2930971; 657496, 2931006; 657532, 2930987; Thence returning to 657530, 2930963.

657463, 2931014; 657424, 2931021; 657433, 2931063; 657460, 2931038; Thence returning to 657463, 2931014.

657256, 2931191; 657247, 2931067; 657228, 2931037; 657203, 2931055; 657217, 2931153; 657207, 2931166; 657186, 2931148; 657169, 2931157; 657198, 2931345; 657220, 2931340; 657258, 2931289; Thence returning to 657256, 2931191.

660235, 2932196; 660219, 2932206; 660192, 2932307; 660050, 2932564; 659966, 2932847; 660044, 2932759; 660078, 2932599; 660148, 2932493; 660222, 2932340; 660239, 2932254; Thence returning to 660235, 2932196.

656178, 2933678; 656151, 2933663; 656107, 2933732; 656126, 2933733; Thence returning to 656178, 2933678.

659877, 2933001; 659852, 2933016; 659798, 2933139; 659695, 2933439; 659604, 2933609; 659546, 2933768; 659469, 2933880; 659548, 2933868; 659595, 2933815; 659860, 2933205; Thence returning to 659877, 2933001.

655595, 2933661; 655608, 2933640; 655588, 2933633; 655463, 2933654; 655341, 2933572; 655314, 2933539; 655280, 2933537; 655213, 2933566; 655235, 2933750; 655284, 2933777; 655372, 2933793; 655433, 2933839; 655448, 2933835; 655443, 2933777; 655466, 2933748; 655472, 2933695; Thence returning to 655595, 2933661.

655356, 2934001; 655402, 2933989; 655425, 2933927; 655366, 2933874; 655248, 2933855; 655264, 2933976; 655284, 2933995; Thence returning to 655356, 2934001.

659401, 2934105; 659332, 2934106; 659378, 2934180; 659356, 2934256; 659244, 2934495; 659251, 2934535; 659272, 2934523; 659380, 2934296; 659418, 2934160; Thence returning to 659401, 2934105.

655513, 2934738; 655388, 2934658; 655343, 2934610; 655351, 2934673; 655428, 2934735; Thence returning to 655513, 2934738.

655381, 2934743; 655359, 2934737; 655362, 2934767; 655415, 2934773; Thence returning to 655381, 2934743.

655384, 2934822; 655368, 2934815; 655373, 2934851; 655391, 2934836; Thence returning to 655384, 2934822.

658924, 2935577; 658955, 2935581; 658979, 2935529; 658967, 2935498; 658974, 2935443; 659064, 2935216; 659108, 2935023; 659103, 2934967; 659072, 2935016; 659033, 2935139; 658928, 2935276; 658879, 2935499; 658773, 2935603; 658723, 2935682; 658695, 2935861; 658664, 2935902; 658738, 2935903; 658784, 2935796; Thence returning to 658924, 2935577.

656553, 2935814; 656537, 2935802; 656487, 2935807; 656399, 2935709; 656360, 2935632; 656407, 2935575; 656476, 2935556; 656642, 2935599; 656737, 2935605; 657027, 2935528; 657069, 2935538; 657078, 2935525; 657046, 2935491; 657054, 2935458; 657178, 2935474; 657172, 2935454; 657117, 2935445; 657117, 2935425; 657140, 2935423; 657143, 2935409; 657090, 2935335; 657121, 2935338; 657164, 2935287; 657142, 2935274; 657050, 2935277; 657022, 2935213; 657034, 2935173; 657021, 2935148; 657046, 2935120; 657095, 2935138; 657124, 2935112; 657212, 2935195; 657177, 2935112; 657197, 2935111; 657218, 2935144; 657267, 2935141; 657281, 2935095; 657255, 2935080; 657258, 2935047; 657204, 2935019; 657287, 2935011; 657212, 2934984; 657207, 2934961; 657248, 2934951; 657314, 2934986; 657319, 2934955; 657357, 2934974; 657384, 2934927; 657212, 2934925; 657175, 2934940; 657134, 2934982; 657062, 2934980; 657041, 2935000; 656980, 2935001; 656960, 2934983; 656968, 2934969; 657031, 2934965; 656996, 2934942; 657001, 2934930; 657065, 2934942; 657080, 2934924; 657013, 2934901; 657046, 2934870; 657059, 2934832; 657119, 2934817; 657263, 2934836; 657318, 2934828; 657338, 2934795; 657378, 2934780; 657395, 2934706; 657445, 2934671; 657466, 2934669; 657518, 2934721; 657550, 2934720; 657521, 2934672; 657470, 2934634; 657483, 2934614; 657514, 2934622; 657567, 2934697; 657580, 2934689; 657573, 2934604; 657557, 2934579; 657575, 2934538; 657558, 2934527; 657530, 2934527; 657443, 2934569; 657379, 2934560; 657258, 2934582; 657125, 2934559; 657060, 2934625; 657034, 2934633; 657013, 2934587; 657058, 2934581; 657095, 2934518; 657140, 2934506; 657132, 2934472; 657165, 2934413; 657155, 2934383; 657125, 2934378; 657073, 2934415; 657047, 2934394; 657073, 2934360; 657071, 2934341; 657013, 2934389; 656990, 2934392; 656827, 2934342; 656760, 2934289; 656757, 2934241; 656784, 2934225; 656881, 2934234; 657049, 2934280; 657135, 2934261; 657218, 2934300; 657299, 2934362; 657543, 2934413; 657506, 2934309; 657537, 2934301; 657546, 2934246; 657564, 2934268; 657562, 2934331; 657615, 2934371; 657642, 2934364; 657614, 2934309; 657646, 2934293; 657650, 2934274; 657615, 2934202; 657672, 2934228; 657698, 2934200; 657687, 2934131; 657640, 2934083; 657656, 2934053; 657648, 2934038; 657593, 2934058; 657537, 2934034; 657503, 2933996; 657474, 2933924; 657494, 2933921; 657588, 2934008; 657601, 2934000; 657593, 2933971; 657551, 2933957; 657513, 2933910; 657528, 2933878; 657556, 2933878; 657642, 2933927; 657662, 2933960; 657697, 2933954; 657723, 2933868; 657681, 2933812; 657687, 2933758; 657584, 2933761; 657582, 2933717; 657623, 2933674; 657681, 2933657; 657742, 2933662; 657814, 2933698; 657833, 2933681; 657876, 2933577; 657819, 2933594; 657815, 2933580; 657904, 2933453; 657862, 2933387; 657795, 2933339; 657781, 2933311; 657821, 2933299; 657876, 2933323; 657852, 2933243; 657858, 2933211; 657874, 2933214; 657890, 2933246; 657972, 2933516; 657976, 2933622; 658025, 2933581; 658034, 2933467; 657978, 2933333; 657966, 2933238; 657968, 2933217; 657991, 2933202; 657972, 2933122; 657985, 2933059; 658024, 2932991; 658113, 2932896; 658200, 2933000; 658234, 2933004; 658243, 2932974; 658221, 2932827; 658250, 2932823; 658288, 2932910; 658343, 2932788; 658340, 2932710; 658319, 2932645; 658298, 2932730; 658284, 2932727; 658307, 2932567; 658331, 2932551; 658441, 2932579; 658458, 2932562; 658493, 2932508; 658501, 2932369; 658525, 2932340; 658522, 2932320; 658494, 2932311; 658505, 2932250; 658518, 2932240; 658542, 2932272; 658553, 2932267; 658551, 2932151; 658465, 2932190; 658396, 2932179; 658282, 2932094; 658254, 2931997; 658133, 2931931; 658123, 2931910; 658232, 2931829; 658529, 2931687; 658634, 2931613; 658603, 2931585; 658524, 2931594; 658474, 2931540; 658459, 2931482; 658495, 2931440; 658657, 2931399; 658668, 2931304; 658527, 2931025; 658504, 2930950; 658359, 2930791; 658120, 2930639; 658036, 2930639; 657969, 2930591; 657919, 2930593; 657883, 2930569; 657887, 2930537; 657976, 2930470; 658031, 2930443; 658097, 2930442; 658173, 2930459; 658280, 2930510; 658455, 2930660; 658384, 2930544; 658337, 2930436; 658344, 2930323; 658251, 2930088; 658105, 2929849; 658074, 2929841; 658038, 2929785; 657959, 2929712; 657865, 2929669; 657825, 2929683; 657822, 2929725; 657937, 2929765; 657963, 2929805; 657850, 2929784; 657801, 2929793; 657784, 2929828; 657834, 2929855; 657844, 2929884; 657878, 2929908; 657889, 2929970; 657867, 2929981; 657838, 2929953; 657809, 2929949; 657755, 2929984; 657714, 2929922; 657786, 2929744; 657788, 2929715; 657761, 2929715; 657723, 2929839; 657693, 2929887; 657709, 2929992; 657695,

2930102; 657736, 2930059; 657745, 2930093; 657773,
2930094; 657788, 2930034; 657816, 2930048; 657846,
2930031; 657874, 2930037; 657871, 2930121; 657911,
2930206; 657911, 2930236; 657879, 2930247; 657858,
2930232; 657826, 2930126; 657766, 2930128; 657748,
2930144; 657711, 2930239; 657722, 2930252; 657775,
2930186; 657765, 2930270; 657653, 2930315; 657606,
2930456; 657614, 2930486; 657647, 2930500; 657655,
2930519; 657639, 2930545; 657601, 2930541; 657590,
2930555; 657599, 2930656; 657628, 2930710; 657614,
2930757; 657714, 2930839; 657738, 2930872; 657739,
2930902; 657714, 2930909; 657671, 2930850; 657628,
2930845; 657614, 2930879; 657634, 2930951; 657630,
2930988; 657528, 2931022; 657488, 2931052; 657438,
2931140; 657435, 2931235; 657420, 2931256; 657381,
2931263; 657356, 2931241; 657330, 2931248; 657282,
2931310; 657258, 2931377; 657208, 2931395; 657173,
2931355; 657138, 2931231; 657110, 2931226; 657126,
2931347; 657119, 2931414; 657091, 2931471; 657059,
2931487; 657063, 2931408; 657048, 2931369; 656849,
2931256; 656958, 2931149; 656981, 2931145; 656988,
2931103; 656965, 2931021; 656918, 2930937; 656840,
2930899; 656843, 2930884; 656888, 2930872; 656843,
2930803; 656862, 2930776; 656851, 2930745; 656791,
2930781; 656783, 2930818; 656662, 2930860; 656622,
2930858; 656604, 2930825; 656439, 2930836; 656361,
2930880; 656311, 2930939; 656190, 2930957; 656198,
2930982; 656251, 2931007; 656247, 2931025; 656210,
2931028; 656334, 2931157; 656426, 2931315; 656605,
2931761; 656626, 2931869; 656608, 2931895; 656558,
2931876; 656552, 2931850; 656570, 2931813; 656529,
2931783; 656440, 2931771; 656440, 2931744; 656476,
2931745; 656479, 2931731; 656422, 2931699; 656405,
2931756; 656357, 2931767; 656340, 2931794; 656292,
2931810; 656246, 2931803; 656254, 2931830; 656295,
2931847; 656297, 2931868; 656218, 2931912; 656138,
2931913; 656116, 2931930; 656108, 2931964; 656152,
2932015; 656200, 2932041; 656240, 2932030; 656261,
2931966; 656280, 2932022; 656306, 2932042; 656375,
2932034; 656376, 2932015; 656303, 2931997; 656306,
2931937; 656334, 2931906; 656340, 2931861; 656423,
2931808; 656452, 2931816; 656539, 2931901; 656602,
2931940; 656646, 2932035; 656659, 2932121; 656723,
2932258; 656703, 2932306; 656528, 2932252; 656485,
2932252; 656371, 2932208; 656299, 2932190; 656277,
2932200; 656283, 2932214; 656407, 2932259; 656423,
2932281; 656407, 2932284; 656348, 2932255; 656275,
2932245; 656231, 2932199; 656182, 2932203; 656214,
2932221; 656208, 2932245; 656242, 2932269; 656392,
2932311; 656448, 2932309; 656487, 2932415; 656509,
2932435; 656586, 2932453; 656582, 2932475; 656474,
2932539; 656270, 2932607; 656241, 2932591; 656218,
2932522; 656336, 2932534; 656334, 2932515; 656261,
2932487; 656317, 2932461; 656303, 2932437; 656279,
2932433; 656312, 2932397; 656211, 2932402; 656230,
2932452; 656078, 2932417; 656115, 2932466; 656091,
2932485; 655942, 2932439; 655928, 2932421; 655938,
2932382; 655863, 2932380; 655807, 2932345; 655801,
2932321; 655819, 2932302; 655869, 2932336; 655890,
2932332; 655863, 2932283; 655876, 2932260; 655907,
2932257; 655930, 2932290; 655966, 2932307; 655974,
2932297; 655951, 2932271; 655961, 2932255; 656068,
2932271; 655988, 2932210; 656000, 2932185; 656019,
2932182; 655983, 2932142; 656033, 2932136; 656025,
2932091; 655910, 2932066; 655857, 2932075; 655840,
2932106; 655885, 2932166; 655880, 2932187; 655838,
2932182; 655792, 2932139; 655780, 2932091; 655793,
2932044; 655867, 2932023; 655986, 2932032; 656032,
2931968; 656065, 2931959; 656080, 2931920; 656032,
2931922; 655960, 2932006; 655895, 2931989; 655898,
2931974; 655935, 2931975; 655946, 2931957; 655881,
2931954; 655873, 2931938; 655946, 2931912; 655884,
2931893; 655924, 2931842; 655893, 2931843; 655886,
2931827; 655924, 2931804; 655887, 2931786; 655882,
2931757; 655855, 2931809; 655824, 2931775; 655810,
2931789; 655827, 2931807; 655820, 2931821; 655762,
2931820; 655865, 2931855; 655860, 2931869; 655800,
2931874; 655846, 2931968; 655838, 2931993; 655811,
2931992; 655750, 2931950; 655739, 2931968; 655763,
2932006; 655754, 2932024; 655645, 2931985; 655609,
2931999; 655657, 2932052; 655616, 2932054; 655608,
2932068; 655619, 2932085; 655662, 2932107; 655684,
2932092; 655757, 2932091; 655751, 2932101; 655658,
2932150; 655564, 2932115; 655560, 2932127; 655589,
2932140; 655597, 2932161; 655534, 2932174; 655608,
2932236; 655650, 2932347; 655640, 2932371; 655589,
2932381; 655540, 2932434; 655474, 2932417; 655454,
2932373; 655504, 2932359; 655466, 2932326; 655501,
2932311; 655505, 2932296; 655485, 2932278; 655446,
2932288; 655426, 2932322; 655410, 2932279; 655427,
2932255; 655525, 2932262; 655533, 2932241; 655510,
2932220; 655475, 2932233; 655439, 2932219; 655369,
2932225; 655332, 2932304; 655351, 2932318; 655335,
2932360; 655405, 2932367; 655405, 2932401; 655438,
2932462; 655387, 2932451; 655356, 2932467; 655287,
2932420; 655276, 2932448; 655293, 2932484; 655260,
2932487; 655193, 2932657; 655243, 2932676; 655251,
2932663; 655229, 2932642; 655238, 2932624; 655323,
2932633; 655336, 2932583; 655278, 2932553; 655268,
2932533; 655333, 2932519; 655370, 2932600; 655349,
2932749; 655315, 2932798; 655255, 2932806; 655264,
2932830; 655314, 2932854; 655360, 2932864; 655356,
2932848; 655434, 2932833; 655433, 2932812; 655383,
2932767; 655396, 2932758; 655391, 2932702; 655414,
2932658; 655536, 2932683; 655737, 2932682; 655829,
2932721; 655895, 2932811; 655946, 2932847; 656100,
2932887; 656231, 2932949; 656522, 2933008; 656618,
2933050; 656645, 2933085; 656654, 2933115; 656638,
2933220; 656522, 2933170; 656516, 2933137; 656569,
2933120; 656559, 2933105; 656504, 2933088; 656475,
2933129; 656458, 2933083; 656426, 2933115; 656449,
2933160; 656439, 2933183; 656368, 2933168; 656374,
2933234; 656301, 2933218; 656302, 2933242; 656356,
2933259; 656385, 2933319; 656420, 2933262; 656440,
2933324; 656499, 2933386; 656665, 2933418; 656803,
2933509; 656821, 2933573; 656822, 2933717; 656909,
2933861; 656931, 2933945; 656848, 2933936; 656781,
2933985; 656757, 2933935; 656729, 2933950; 656743,
2933979; 656737, 2934011; 656692, 2933983; 656667,
2934035; 656616, 2934062; 656546, 2934064; 656488,
2934012; 656463, 2934008; 656459, 2934041; 656506,
2934092; 656440, 2934082; 656437, 2934093; 656503,
2934127; 656511, 2934159; 656411, 2934112; 656415,
2934006; 656397, 2934000; 656376, 2934133; 656398,
2934168; 656544, 2934173; 656544, 2934123; 656581,
2934102; 656643, 2934155; 656600, 2934347; 656539,
2934366; 656468, 2934466; 656420, 2934472; 656371,
2934427; 656374, 2934408; 656439, 2934418; 656415,
2934382; 656430, 2934349; 656417, 2934338; 656398,
2934348; 656366, 2934309; 656325, 2934352; 656106,
2934359; 655962, 2934325; 655961, 2934286; 656012,
2934290; 656021, 2934279; 655979, 2934235; 655987,
2934188; 656002, 2934179; 656029, 2934230; 656048,
2934225; 656037, 2934192; 656060, 2934169; 656070,

2934124; 656056, 2934116; 656022, 2934152; 656005,
2934064; 656035, 2934006; 656059, 2934047; 656100,
2934028; 656074, 2933962; 656035, 2933959; 656014,
2933978; 655968, 2933938; 655933, 2933958; 655878,
2933958; 655897, 2933987; 655929, 2933994; 655975,
2933964; 655995, 2933995; 655930, 2934021; 655966,
2934048; 655965, 2934073; 655915, 2934057; 655874,
2934094; 655825, 2934097; 655833, 2934120; 655916,
2934130; 655924, 2934155; 655886, 2934171; 655870,
2934199; 655841, 2934198; 655826, 2934258; 655839,
2934296; 655758, 2934322; 655742, 2934311; 655747,
2934286; 655719, 2934273; 655724, 2934226; 655684,
2934251; 655688, 2934285; 655657, 2934305; 655537,
2934236; 655538, 2934191; 655517, 2934165; 655536,
2934115; 655503, 2934101; 655478, 2934162; 655495,
2934193; 655494, 2934229; 655512, 2934251; 655492,
2934276; 655510, 2934307; 655499, 2934321; 655450,
2934315; 655465, 2934357; 655441, 2934358; 655346,
2934238; 655337, 2934163; 655283, 2934132; 655297,
2934241; 655392, 2934381; 655370, 2934430; 655319,
2934415; 655333, 2934527; 655449, 2934516; 655474,
2934493; 655576, 2934552; 655580, 2934572; 655561,
2934601; 655459, 2934588; 655462, 2934617; 655504,
2934659; 655596, 2934684; 655648, 2934646; 655654,
2934634; 655628, 2934610; 655654, 2934591; 655628,
2934579; 655617, 2934553; 655658, 2934536; 655683,
2934473; 655727, 2934435; 655796, 2934518; 655853,
2934552; 655990, 2934575; 656016, 2934529; 656073,
2934562; 656121, 2934560; 656098, 2934622; 656105,
2934696; 656055, 2934688; 656055, 2934713; 656023,
2934719; 656030, 2934744; 656007, 2934756; 656046,
2934859; 656061, 2934858; 656089, 2934819; 656112,
2934824; 656128, 2935053; 656156, 2935197; 656112,
2935224; 656119, 2935340; 656207, 2935731; 656174,
2935801; 656123, 2935748; 656029, 2935786; 656101,
2935799; 656048, 2935880; 656634, 2935885; 656588,
2935871; 656577, 2935824; 656553, 2935814; 656268,
2935226; 656311, 2935199; 656310, 2935146; 656354,
2935157; 656379, 2935134; 656425, 2935136; 656426,
2935121; 656333, 2935038; 656207, 2935028; 656225,
2934985; 656186, 2934841; 656213, 2934770; 656267,
2934730; 656364, 2934724; 656410, 2934746; 656446,
2934790; 656513, 2934820; 656501, 2934733; 656464,
2934682; 656378, 2934695; 656375, 2934668; 656398,
2934635; 656635, 2934513; 656796, 2934454; 656791,
2934488; 656752, 2934549; 656649, 2934598; 656700,
2934621; 656785, 2934580; 656793, 2934597; 656772,
2934623; 656785, 2934640; 656872, 2934704; 656893,
2934705; 656914, 2934677; 656951, 2934709; 656927,
2934726; 656930, 2934826; 656903, 2934904; 656887,
2934917; 656844, 2934907; 656801, 2934918; 656796,
2934934; 656837, 2934951; 656836, 2934975; 656767,
2934981; 656750, 2935000; 656770, 2935030; 656815,
2935005; 656838, 2935026; 656861, 2934982; 656889,
2934983; 656790, 2935194; 656774, 2935200; 656741,
2935159; 656706, 2935199; 656649, 2935199; 656640,
2935215; 656652, 2935245; 656631, 2935271; 656473,
2935378; 656253, 2935410; 656232, 2935401; 656274,
2935343; 656254, 2935267; 656268, 2935226; 656724,
2935218; 656721, 2935243; 656686, 2935260; 656724,
2935218; 657064, 2935042; 657098, 2935042; 657097,
2935086; 657077, 2935080; 657064, 2935042; 657139,
2935038; 657153, 2935037; 657160, 2935066; 657146,
2935068; 657139, 2935038; 656939, 2934560; 656908,
2934533; 656859, 2934557; 656851, 2934524; 656818,
2934535; 656834, 2934483; 656931, 2934455; 656928,
2934438; 656890, 2934423; 656899, 2934403; 656965,
2934426; 656960, 2934494; 656977, 2934526; 656939,
2934560; 656257, 2934642; 656230, 2934649; 656238,
2934569; 656221, 2934547; 656048, 2934511; 656003,
2934485; 655993, 2934453; 656194, 2934470; 656252,
2934493; 656302, 2934573; 656299, 2934601; 656257,
2934642; 655638, 2934473; 655531, 2934461; 655504,
2934429; 655566, 2934404; 655670, 2934409; 655677,
2934435; 655638, 2934473; 655510, 2934394; 655465,
2934420; 655478, 2934451; 655467, 2934461; 655441,
2934404; 655462, 2934384; 655500, 2934380; 655510,
2934394; 655547, 2934328; 655555, 2934298; 655579,
2934300; 655620, 2934343; 655547, 2934328; 655897,
2934215; 655914, 2934213; 655916, 2934234; 655884,
2934251; 655882, 2934227; 655897, 2934215; 657260,
2934120; 657075, 2933966; 657089, 2933903; 657120,
2933910; 657164, 2933959; 657189, 2933922; 657170,
2933866; 657070, 2933845; 657051, 2933828; 657053,
2933788; 657078, 2933763; 657138, 2933756; 657165,
2933778; 657228, 2933910; 657308, 2934015; 657445,
2934071; 657422, 2934104; 657260, 2934120; 657257,
2933774; 657227, 2933728; 657265, 2933722; 657269,
2933707; 657236, 2933669; 657215, 2933669; 657200,
2933703; 657092, 2933701; 656923, 2933728; 656917,
2933671; 656938, 2933639; 656972, 2933622; 657105,
2933602; 657126, 2933630; 657169, 2933607; 657230,
2933639; 657259, 2933613; 657196, 2933585; 657183,
2933561; 657235, 2933549; 657303, 2933587; 657413,
2933728; 657582, 2933831; 657572, 2933847; 657368,
2933865; 657304, 2933831; 657257, 2933774; 657296,
2933549; 657161, 2933469; 657071, 2933463; 657029,
2933438; 657035, 2933420; 657070, 2933416; 657065,
2933390; 657083, 2933369; 657055, 2933336; 657017,
2933356; 656996, 2933327; 656996, 2933300; 657046,
2933283; 657128, 2933284; 657130, 2933272; 657097,
2933267; 657091, 2933249; 657138, 2933213; 657144,
2933188; 657007, 2933220; 656980, 2933241; 656954,
2933231; 656926, 2933265; 656819, 2933248; 656801,
2933219; 656815, 2933180; 656865, 2933135; 656922,
2933168; 656959, 2933130; 657054, 2933147; 657087,
2933137; 656968, 2933059; 656856, 2933060; 656802,
2933085; 656800, 2933058; 656850, 2933006; 656915,
2932990; 657066, 2933034; 657393, 2933042; 657434,
2933019; 657495, 2933032; 657497, 2933016; 657470,
2932995; 657230, 2932956; 657279, 2932897; 657368,
2932868; 657514, 2932890; 657668, 2932991; 657722,
2933099; 657723, 2933157; 657689, 2933196; 657655,
2933121; 657624, 2933167; 657586, 2933160; 657579,
2933192; 657593, 2933226; 657580, 2933261; 657636,
2933271; 657713, 2933369; 657737, 2933418; 657730,
2933467; 657697, 2933481; 657516, 2933361; 657505,
2933294; 657492, 2933285; 657472, 2933354; 657401,
2933395; 657361, 2933390; 657290, 2933339; 657291,
2933364; 657270, 2933371; 657280, 2933393; 657302,
2933399; 657317, 2933382; 657361, 2933429; 657338,
2933481; 657314, 2933438; 657290, 2933452; 657284,
2933484; 657317, 2933519; 657296, 2933549; 657731,
2932872; 657685, 2932836; 657724, 2932808; 657688,
2932749; 657632, 2932721; 657503, 2932707; 657481,
2932678; 657485, 2932645; 657537, 2932617; 657691,
2932678; 657757, 2932772; 657784, 2932913; 657731,
2932872; 657026, 2932642; 656968, 2932631; 656962,
2932610; 656984, 2932586; 656970, 2932566; 656931,
2932587; 656909, 2932580; 656895, 2932628; 656827,
2932625; 656822, 2932607; 656919, 2932503; 657023,
2932339; 657146, 2932318; 657134, 2932298; 657055,
2932281; 657064, 2932265; 657153, 2932227; 657277,
2932297; 657307, 2932335; 657307, 2932441; 657281,

2932504; 657247, 2932540; 657105, 2932591; 657113, 2932563; 657146, 2932535; 657100, 2932499; 657080, 2932565; 657026, 2932642; 655927, 2932740; 655911, 2932749; 655890, 2932728; 655886, 2932707; 655901, 2932690; 655919, 2932700; 655927, 2932740; 656855, 2932827; 656843, 2932881; 656779, 2932861; 656667, 2932901; 656535, 2932892; 656596, 2932829; 656668, 2932793; 656789, 2932794; 656855, 2932827; 657088, 2932886; 657059, 2932858; 657067, 2932838; 657102, 2932846; 657141, 2932907; 657136, 2932964; 657106, 2932995; 657083, 2932984; 657052, 2932921; 657088, 2932886; 656848, 2933344; 656819, 2933363; 656780, 2933357; 656791, 2933322; 656832, 2933320; 656848, 2933344; 656723, 2934057; 656713, 2934060; 656705, 2934037; 656723, 2934057; 656073, 2932531; 656123, 2932530; 656124, 2932573; 656072, 2932550; 656073, 2932531; 655306, 2932610; 655278, 2932593; 655301, 2932586; 655306, 2932610; 656816, 2932002; 656830, 2932001; 656866, 2932049; 656872, 2932123; 656840, 2932105; 656815, 2932057; 656816, 2932002; 657461, 2931504; 657558, 2931510; 657634, 2931589; 657662, 2931701; 657633, 2931762; 657501, 2931633; 657400, 2931580; 657416, 2931533; Thence returning to 657461, 2931504.

Excluding:

Unit TX–4, Willacy County, Texas. Coordinates are in UTM Zone 14N, North American Datum 1983 (meters E, meters N):

656706, 2935199; 656741, 2935159; 656774, 2935200; 656790, 2935194; 656889, 2934983; 656861, 2934982; 656838, 2935026; 656815, 2935005; 656770, 2935030; 656750, 2935000; 656767, 2934981; 656836, 2934975; 656837, 2934951; 656796, 2934934; 656801, 2934918; 656844, 2934907; 656887, 2934917; 656903, 2934904; 656930, 2934826; 656927, 2934726; 656951, 2934709; 656914, 2934677; 656893, 2934705; 656872, 2934704; 656785, 2934640; 656772, 2934623; 656793, 2934597; 656785, 2934580; 656700, 2934621; 656649, 2934598; 656752, 2934549; 656791, 2934488; 656796, 2934454; 656635, 2934513; 656398, 2934635; 656375, 2934668; 656378, 2934695; 656464, 2934682; 656501, 2934733; 656513, 2934820; 656446, 2934790; 656410, 2934746; 656364, 2934724; 656267, 2934730; 656213, 2934770; 656186, 2934841; 656225, 2934985; 656207, 2935028; 656333, 2935038; 656426, 2935121; 656425, 2935136; 656379, 2935134; 656354, 2935157; 656310, 2935146; 656311, 2935199; 656268, 2935226; 656254, 2935267; 656274, 2935343; 656232, 2935401; 656253, 2935410; 656473, 2935378; 656631, 2935271; 656652, 2935245; 656640, 2935215; 656649, 2935199; Thence returning to 656706, 2935199.

656721, 2935243; 656724, 2935218; 656686, 2935260; Thence returning to 656721, 2935243.

657097, 2935086; 657098, 2935042; 657064, 2935042; 657077, 2935080; Thence returning to 657097, 2935086.

657160, 2935066; 657153, 2935037; 657139, 2935038; 657146, 2935068; Thence returning to 657160, 2935066.

656194, 2934470; 655993, 2934453; 656003, 2934485; 656048, 2934511; 656221, 2934547; 656238, 2934569; 656230, 2934649; 656257, 2934642; 656299, 2934601; 656302, 2934573; 656252, 2934493; Thence returning to 656194, 2934470.

656939, 2934560; 656977, 2934526; 656960, 2934494; 656965, 2934426; 656899, 2934403; 656890, 2934423; 656928, 2934438; 656931, 2934455; 656834, 2934483; 656818, 2934535; 656851, 2934524; 656859, 2934557; 656908, 2934533; Thence returning to 656939, 2934560.

655670, 2934409; 655566, 2934404; 655504, 2934429; 655531, 2934461; 655638, 2934473; 655677, 2934435; Thence returning to 655670, 2934409.

655510, 2934394; 655500, 2934380; 655462, 2934384; 655441, 2934404; 655467, 2934461; 655478, 2934451; 655465, 2934420; Thence returning to 655510, 2934394.

655579, 2934300; 655555, 2934298; 655547, 2934328; 655620, 2934343; Thence returning to 655579, 2934300.

655916, 2934234; 655914, 2934213; 655897, 2934215; 655882, 2934227; 655884, 2934251; Thence returning to 655916, 2934234.

657308, 2934015; 657228, 2933910; 657165, 2933778; 657138, 2933756; 657078, 2933763; 657053, 2933788; 657051, 2933828; 657070, 2933845; 657170, 2933866; 657189, 2933922; 657164, 2933959; 657120, 2933910; 657089, 2933903; 657075, 2933966; 657260, 2934120; 657422, 2934104; 657445, 2934071; Thence returning to 657308, 2934015.

656723, 2934057; 656705, 2934037; 656713, 2934060; Thence returning to 656723, 2934057.

657413, 2933728; 657303, 2933587; 657235, 2933549; 657183, 2933561; 657196, 2933585; 657259, 2933613; 657230, 2933639; 657169, 2933607; 657126, 2933630; 657105, 2933602; 656972, 2933622; 656938, 2933639; 656917, 2933671; 656923, 2933728; 657092, 2933701; 657200, 2933703; 657215, 2933669; 657236, 2933669; 657269, 2933707; 657265, 2933722; 657227, 2933728; 657257, 2933774; 657304, 2933831; 657368, 2933865; 657572, 2933847; 657582, 2933831; Thence returning to 657413, 2933728.

657290, 2933452; 657314, 2933438; 657338, 2933481; 657361, 2933429; 657317, 2933382; 657302, 2933399; 657280, 2933393; 657270, 2933371; 657291, 2933364; 657290, 2933339; 657361, 2933390; 657401, 2933395; 657472, 2933354; 657492, 2933285; 657505, 2933294; 657516, 2933361; 657697, 2933481; 657730, 2933467; 657737, 2933418; 657713, 2933369; 657636, 2933271; 657580, 2933261; 657593, 2933226; 657579, 2933192; 657586, 2933160; 657624, 2933167; 657655, 2933121; 657689, 2933196; 657723, 2933157; 657722, 2933099; 657668, 2932991; 657514, 2932890; 657368, 2932868; 657279, 2932897; 657230, 2932956; 657470, 2932995; 657497, 2933016; 657495, 2933032; 657434, 2933019; 657393, 2933042; 657066, 2933034; 656915, 2932990; 656850, 2933006; 656800, 2933058; 656802, 2933085; 656856, 2933060; 656968, 2933059; 657087, 2933137; 657054, 2933147; 656959, 2933130; 656922, 2933168; 656865, 2933135; 656815, 2933180; 656801, 2933219; 656819, 2933248; 656926, 2933265; 656954, 2933231; 656980, 2933241; 657007, 2933220; 657144, 2933188; 657138, 2933213; 657091, 2933249; 657097, 2933267; 657130, 2933272; 657128, 2933284; 657046, 2933283; 656996, 2933300; 656996, 2933327; 657017, 2933356; 657055, 2933336; 657083, 2933369; 657065, 2933390; 657070, 2933416; 657035, 2933420; 657029, 2933438; 657071, 2933463; 657161, 2933469; 657296, 2933549; 657317, 2933519; 657284, 2933484; Thence returning to 657290, 2933452.

656848, 2933344; 656832, 2933320; 656791, 2933322; 656780, 2933357; 656819, 2933363; Thence returning to 656848, 2933344.

657102, 2932846; 657067, 2932838; 657059, 2932858; 657088, 2932886; 657052, 2932921; 657083, 2932984; 657106, 2932995; 657136, 2932964; 657141, 2932907; Thence returning to 657102, 2932846.

656667, 2932901; 656779, 2932861; 656843, 2932881; 656855, 2932827; 656789, 2932794; 656668, 2932793; 656596, 2932829; 656535, 2932892; Thence returning to 656667, 2932901.

657691, 2932678; 657537, 2932617; 657485, 2932645; 657481, 2932678; 657503, 2932707; 657632, 2932721; 657688, 2932749; 657724, 2932808; 657685, 2932836; 657731, 2932872; 657784, 2932913; 657757, 2932772; Thence returning to 657691, 2932678.

655919, 2932700; 655901, 2932690; 655886, 2932707; 655890, 2932728; 655911, 2932749; 655927, 2932740; Thence returning to 655919, 2932700.

657026, 2932642; 657080, 2932565; 657100, 2932499; 657146, 2932535; 657113, 2932563; 657105, 2932591; 657247, 2932540; 657281, 2932504; 657307, 2932441; 657307, 2932335; 657277, 2932297; 657153, 2932227; 657064, 2932265; 657055, 2932281; 657134, 2932298; 657146, 2932318; 657023, 2932339; 656919, 2932503; 656822, 2932607; 656827, 2932625; 656895, 2932628; 656909, 2932580; 656931, 2932587; 656970, 2932566; 656984, 2932586; 656962, 2932610; 656968, 2932631; Thence returning to 657026, 2932642.

655306, 2932610; 655301, 2932586; 655278, 2932593; Thence returning to 655306, 2932610.

656124, 2932573; 656123, 2932530; 656073, 2932531; 656072, 2932550; Thence returning to 656124, 2932573.

656866, 2932049; 656830, 2932001; 656816, 2932002; 656815, 2932057; 656840, 2932105; 656872, 2932123; Thence returning to 656866, 2932049.

657558, 2931510; 657461, 2931504; 657416, 2931533; 657400, 2931580; 657501, 2931633; 657633, 2931762; 657662, 2931701; 657634, 2931589; Thence returning to 657558, 2931510.

660565, 2927685; 660583, 2927614; 660490, 2927789; 660422, 2927852; 660390, 2927923; 660293, 2928014; 660257, 2928079; 660359, 2927989; 660504, 2927809; Thence returning to 660565, 2927685.

660389, 2927803; 660452, 2927674; 660252, 2927932; 660229, 2927997; 660248, 2928007; 660290, 2927913; Thence returning to 660389, 2927803.

659391, 2927650; 659374, 2927635; 659385, 2927764; 659466, 2927907; 659458, 2927841; 659415, 2927760; Thence returning to 659391, 2927650.

660456, 2927143; 660413, 2927140; 660269, 2927251; 660108, 2927474; 660006, 2927690; 660004, 2927701; 660079, 2927615; 660204, 2927376; 660242, 2927333; 660303, 2927286; 660518, 2927180; Thence returning to 660456, 2927143.

659363, 2927572; 659347, 2927462; 659320, 2927477; 659323, 2927527; 659334, 2927560; Thence returning to 659363, 2927572.

659931, 2926613; 659907, 2926591; 659882, 2926650; 659788, 2926675; 659780, 2926726; 659811, 2926843; 659836, 2926860; 659879, 2926844; 659918, 2926785; 659942, 2926709; Thence returning to 659931, 2926613.

663137, 2925678; 663232, 2925529; 663256, 2925457; 663255, 2925423; 663232, 2925410; 663152, 2925421; 663147, 2925402; 663224, 2925345; 663255, 2925352; 663290, 2925295; 663278, 2925269; 663200, 2925280; 663184, 2925243; 663164, 2925256; 663089, 2925417; 663091, 2925436; 663128, 2925443; 663106, 2925509; 663145, 2925587; 663111, 2925627; 663069, 2925626; 663006, 2925668; 662918, 2925771; 662922, 2925841; 662990, 2925853; 663023, 2925883; 663072, 2925877; 663099, 2925840; Thence returning to 663137, 2925678.

659644, 2925157; 659608, 2925068; 659534, 2925108; 659499, 2925086; 659485, 2925086; 659470, 2925115; 659427, 2925100; 659426, 2925189; 659440, 2925235; 659467, 2925265; 659517, 2925297; 659567, 2925307; 659624, 2925273; Thence returning to 659644, 2925157.

660331, 2924799; 660356, 2924699; 660319, 2924720; 660185, 2924772; 660144, 2924843; 660146, 2924871; 660203, 2924911; 660265, 2924903; Thence returning to 660331, 2924799.

660409, 2924322; 660445, 2924157; 660451, 2924086; 660437, 2923994; 660388, 2923918; 660300, 2923914; 659980, 2923980; 659942, 2924028; 659925, 2924093; 659927, 2924205; 659978, 2924242; 659971, 2924269; 659904, 2924258; 659865, 2924176; 659852, 2924170; 659830, 2924196; 659812, 2924274; 659822, 2924353; 659845, 2924405; 659912, 2924480; 660043, 2924522; 660181, 2924582; 660235, 2924680; 660282, 2924661; 660322, 2924600; Thence returning to 660409, 2924322.

659693, 2922901; 659503, 2922862; 659478, 2922891; 659471, 2922953; 659476, 2922992; 659502, 2923028; 659624, 2922996; 659705, 2922935; Thence returning to 659693, 2922901.

664597, 2922304; 664408, 2922301; 664417, 2922314; 664517, 2922329; 664508, 2922386; 664440, 2922407; 664417, 2922452; 664327, 2922439; 664309, 2922454; 664311, 2922473; 664361, 2922485; 664403, 2922549; 664291, 2922614; 664194, 2922608; 664194, 2922582; 664270, 2922542; 664286, 2922507; 664195, 2922492; 664131, 2922344; 664103, 2922359; 664113, 2922423; 664091, 2922446; 664056, 2922453; 664028, 2922419; 664004, 2922417; 663966, 2922447; 663916, 2922455; 663882, 2922491; 663811, 2922500; 663760, 2922540; 663764, 2922559; 663817, 2922579; 663913, 2922583; 663950, 2922620; 663955, 2922675; 663918, 2922746; 663907, 2922799; 663949, 2922921; 664058, 2922969; 664123, 2922977; 664194, 2922968; 664263, 2922932; 664355, 2922786; 664376, 2922613; 664491, 2922502; 664516, 2922423; Thence returning to 664597, 2922304.

663012, 2922281; 663007, 2922281; 662927, 2922279; 662906, 2922452; Thence returning to 663012, 2922281.

UNIT TX–5: UPPER LAGUNA MADRE. 436 HA (1,076 AC) IN KLEBERG COUNTY

The southern boundary is the northern boundary of PAIS, and the northern boundary is the Kleberg/Nueces County line. The eastern boundary is the line where dense vegetation begins, and the western boundary is MLLW. This unit includes a series of small flats along the bayside of Padre Island in the Upper Laguna Madre. It includes wind tidal flats and sparsely-vegtated upland areas used for roosting by the piping plover. These boundaries receive heavy use by large numbers of shorebirds, including piping plovers. The upland areas extend to where densely vegetated habitat, not used by the piping

plover, begins and where the constituent elements no longer occur, and include upland areas used for roosting by the piping plover.

UNIT TX–6: MOLLIE BEATTIE COASTAL HABITAT. 241 HA (596 AC) IN NUECES COUNTY

This unit will be described as two subunits:

(1) Subunit is bounded on the north by Beach Access Road 3, on the east by the inland boundary of critical habitat Unit TX–7, on the south by Zahn road, and on the west by Zahn Road.

(2) The subunit is bounded on the north by Corpus Christi Pass, on the east by US 361, on the south by the north side of Packery Channel, and on the west by the Gulf Intercoastal Watersay.

Some of the uplands are privately owned and the remaining are owned and managed by the TGLO. This unit includes two hurricane washover passes known as Newport and Corpus Christi Passes, and wind tidal flats that are infrequently inundated by seasonal winds. The upland areas extend to where densely vegetated habitat, not used by the piping plover, begins and where the constituent elements no longer occur and include upland areas used for roosting by the piping plover.

UNIT TX–7: NEWPORT PASS/CORPUS CHRISTI PASS BEACH: 119 HECTARES (294 ACRES) IN NUECES COUNTY, TEXAS.

(1) Unit TX–7, Nueces County, Texas. Coordinates are in UTM Zone 14N, North American Datum 1983 (meters E, meters N):

677207, 3055254; 677182, 3055210; 677018, 3055302; 677067, 3055333; 677061, 3055349; 677102, 3055503; 677133, 3055544; 677120, 3055593; 677144, 3055615; 677154, 3055683; 677210, 3055804; 677430, 3055747; 677374, 3055587; 677254, 3055369; Thence returning to 677207, 3055254.

680602, 3062200; 680491, 3062023; 679716, 3060547; 679702, 3060489; 679520, 3060176; 679472, 3060057; 679090, 3059313; 678531, 3058144; 678116, 3057316; 677547, 3056074; 677536, 3055942; 677545, 3055834; 677290, 3055886; 677335, 3055966; 677336, 3056010; 677367, 3056067; 677392, 3056069; 677493, 3056247; 677578, 3056461; 677615, 3056484; 677876, 3057083; 678012, 3057433; 678143, 3057683; 678089, 3057719; 678166, 3057767; 678199, 3057771; 678333, 3058072; 678668, 3058718; 678753, 3058928; 678773, 3058942; 678763, 3059001; 678802, 3059070; 678826, 3059082; 678819, 3059114; 678843, 3059158; 678858, 3059261; 678790, 3059405; 678855, 3059352; 678943, 3059361; 679081, 3059555; 679715, 3060823; 679718, 3060850; 679736, 3060860; 679864, 3061098; 679854, 3061115; 679888, 3061139; 680141, 3061634; 680186, 3061751; 680247, 3061869; 680271, 3061891; 680279, 3061920; 680221, 3062031; 680220, 3062080; 680307, 3062228; 680347, 3062218; 680356, 3062172; 680396, 3062187; 680420, 3062239; 680488, 3062286; 680603, 3062471; 680658, 3062520; 680766, 3062670; 680762, 3062706; 680811, 3062719; 680940, 3062645; 680801, 3062508; Thence returning to 680602, 3062200.

UNIT TX–8: MUSTANG ISLAND BEACH: 252 HECTARES (623 ACRES) IN NUECES COUNTY, TEXAS.

(1) Unit TX–8, Nueces County, Texas. Coordinates are in UTM Zone 14N, North American Datum 1983 (meters E, meters N):

690804, 3078378; 690197, 3077592; 689999, 3077310; 689859, 3077143; 688025, 3074662; 687168, 3073420; 686311, 3072104; 685582, 3070938; 684419, 3068995; 684336, 3068880; 684221, 3068660; 683219, 3066995; 682293, 3065385; 681460, 3063869; 681139, 3063237; 681011, 3062886; 681006, 3062781; 680847, 3062869; 680869, 3062881; 681097, 3063427; 681339, 3063896; 682082, 3065234; 682048, 3065228; 682093, 3065253; 682342, 3065680; 682353, 3065730; 682344, 3065764; 682353, 3065776; 682382, 3065767; 682524, 3065997; 682833, 3066556; 682984, 3066785; 683444, 3067582; 683481, 3067623; 683483, 3067650; 683570, 3067801; 683848, 3068267; 683859, 3068263; 684018, 3068550; 684713, 3069710; 685305, 3070659; 685324, 3070720; 685360, 3070747; 685365, 3070780; 685418, 3070831; 685425, 3070877; 685987, 3071784; 686727, 3072954; 687036, 3073411; 687030, 3073431; 687044, 3073431; 687079, 3073509; 687151, 3073582; 687664, 3074342; 687650, 3074370; 687674, 3074361; 687930, 3074757; 687982, 3074798; 688147, 3075013; 688140, 3075036; 688166, 3075075; 688443, 3075432; 688606, 3075681; 688601, 3075798; 688709, 3075797; 688725, 3075848; 688767, 3075889; 688793, 3075948; 688932, 3076136; 689047, 3076256; 689222, 3076502; 689288, 3076614; 689287, 3076641; 689332, 3076697; 689315, 3076737; 689337, 3076731; 689390, 3076783; 689375, 3076835; 689408, 3076810; 689416, 3076855; 689396, 3076875; 689406, 3076890; 689447, 3076881; 689471, 3076907; 689475, 3076925; 689454, 3076911; 689451, 3076923; 689470, 3076943; 689486, 3076937; 689560, 3077045; 689551, 3077080; 689572, 3077068; 689615, 3077117; 689774, 3077346; 690263, 3077958; 690279, 3077980; 690264, 3078021; 690314, 3078023; 690523, 3078286; 690526, 3078312; 690491, 3078353; 690563, 3078342; 690766, 3078604; 691144, 3079046; 691147, 3079069; 691182, 3079093; 691564, 3079539; 691680, 3079712; 691825, 3079589; 691740, 3079482; 691643, 3079410; 691639, 3079379; 691504, 3079230; 691470, 3079168; 691067, 3078711; Thence returning to 690804, 3078378.

UNIT TX–9: FISH PASS LAGOONS: 68 HECTARES (168 ACRES) IN NUECES COUNTY, TEXAS.

(1) Unit TX–9, Nueces County, Texas. Coordinates are in UTM Zone 14N, North American Datum 1983 (meters E, meters N):

679030, 3064125; 678991, 3064130; 678976, 3064151; 679031, 3064149; Thence returning to 679030, 3064125.

678991, 3064218; 678971, 3064219; 678963, 3064236; 679000, 3064257; 679003, 3064227; Thence returning to 678991, 3064218.

679724, 3064620; 679747, 3064591; 679740, 3064540; 679763, 3064524; 679766, 3064497; 679791, 3064521; 679800, 3064572; 679818, 3064572; 679836, 3064524; 679853, 3064535; 679859, 3064596; 679889, 3064587; 679911, 3064556; 680010, 3064539; 680017, 3064525; 679997, 3064507; 679892, 3064535; 679871, 3064501; 679785, 3064482; 679765, 3064422; 679717, 3064437; 679702, 3064392; 679740, 3064303; 679745,

3064233; 679729, 3064220; 679700, 3064226; 679679, 3064251; 679621, 3064264; 679596, 3064309; 679553, 3064342; 679549, 3064375; 679585, 3064369; 679705, 3064285; 679663, 3064379; 679660, 3064482; 679694, 3064544; 679674, 3064617; Thence returning to 679724, 3064620.

679404, 3064220; 679392, 3064216; 679333, 3064322; 679219, 3064439; 679128, 3064602; 679090, 3064621; 679089, 3064662; 679137, 3064637; 679332, 3064391; 679383, 3064279; 679431, 3064232; Thence returning to 679404, 3064220.

679021, 3064641; 679026, 3064600; 679200, 3064365; 679306, 3064180; 679258, 3064160; 679262, 3064187; 679236, 3064232; 679202, 3064251; 679187, 3064308; 679144, 3064315; 679153, 3064346; 679110, 3064327; 679005, 3064350; 678969, 3064343; 678901, 3064288; 678892, 3064263; 678906, 3064221; 678875, 3064193; 678861, 3064126; 678838, 3064123; 678803, 3064153; 678698, 3064146; 678679, 3064056; 678656, 3064059; 678635, 3064105; 678586, 3064132; 678591, 3064162; 678650, 3064162; 678609, 3064205; 678577, 3064193; 678552, 3064206; 678564, 3064249; 678501, 3064297; 678425, 3064186; 678359, 3064133; 678377, 3064186; 678431, 3064238; 678454, 3064312; 678488, 3064323; 678504, 3064378; 678693, 3064626; 678786, 3064688; 679021, 3064641; 678551, 3064300; 678624, 3064250; 678636, 3064215; 678677, 3064194; 678701, 3064216; 678728, 3064200; 678748, 3064266; 678784, 3064243; 678807, 3064247; 678788, 3064289; 678794, 3064348; 678861, 3064399; 678895, 3064395; 678914, 3064411; 678885, 3064458; 678904, 3064476; 678902, 3064521; 678912, 3064537; 678947, 3064541; 678993, 3064619; 678896, 3064638; 678722, 3064549; 678531, 3064333; 678525, 3064321; Thence returning to 678551, 3064300.

679203, 3065044; 679360, 3065017; 679421, 3064961; 679476, 3064953; 679474, 3064869; 679611, 3064661; 679600, 3064627; 679570, 3064630; 679548, 3064610; 679467, 3064612; 679467, 3064568; 679538, 3064587; 679553, 3064568; 679547, 3064555; 679463, 3064523; 679438, 3064539; 679395, 3064610; 679307, 3064635; 679204, 3064694; 679180, 3064724; 679142, 3064799; 679122, 3064810; 679121, 3064838; 679155, 3064907; 679172, 3065007; 679162, 3065044; 679203, 3065044; 679400, 3064695; 679470, 3064705; 679498, 3064742; 679472, 3064789; 679421, 3064827; 679336, 3064743; 679346, 3064722; Thence returning to 679400, 3064695.

679957, 3065348; 679953, 3065316; 679938, 3065305; 679903, 3065335; 679828, 3065333; 679838, 3065282; 679897, 3065260; 679907, 3065205; 679928, 3065183; 679996, 3065191; 680187, 3065291; 680245, 3065306; 680261, 3065281; 680303, 3065290; 680320, 3065274; 680393, 3065298; 680415, 3065257; 680381, 3065193; 680457, 3065144; 680444, 3065118; 680373, 3065126; 680293, 3065093; 680150, 3065089; 680100, 3065059; 680018, 3065075; 679993, 3065020; 680000, 3064913; 679978, 3064899; 679954, 3064823; 679931, 3064622; 679914, 3064610; 679839, 3064679; 679842, 3064740; 679803, 3064745; 679814, 3064802; 679804, 3064858; 679830, 3064914; 679824, 3064940; 679726, 3065061; 679680, 3065085; 679750, 3065104; 679742, 3065148; 679590, 3065107; 679475, 3064996; 679426, 3065030; 679417, 3065054; 679442, 3065069; 679519, 3065059; 679514, 3065098; 679533, 3065134; 679552, 3065139; 679549, 3065185; 679600, 3065194; 679608, 3065227; 679670, 3065302; 679739, 3065464; 679753, 3065535; 679789, 3065583; 679879, 3065561; 679909, 3065518; 679974, 3065497; 679963, 3065453; 679979, 3065422; Thence returning to 679957, 3065348.

679279, 3065246; 679262, 3065177; 679297, 3065087; 679201, 3065090; 679154, 3065176; 679027, 3065064; 679170, 3065253; 679212, 3065238; 679248, 3065252; 679243, 3065326; 679286, 3065405; 679542, 3065741; 679556, 3065742; 679454, 3065602; 679450, 3065545; 679321, 3065373; Thence returning to 679279, 3065246.

Excluding:

Unit TX–9, Nueces County, Texas. Coordinates are in UTM Zone 14N, North American Datum 1983 (meters E, meters N):

679470, 3064705; 679400, 3064695; 679346, 3064722; 679336, 3064743; 679421, 3064827; 679472, 3064789; 679498, 3064742; Thence returning to 679470, 3064705.

678914, 3064411; 678895, 3064395; 678861, 3064399; 678794, 3064348; 678788, 3064289; 678807, 3064247; 678784, 3064243; 678748, 3064266; 678728, 3064200; 678701, 3064216; 678677, 3064194; 678636, 3064215; 678624, 3064250; 678551, 3064300; 678525, 3064321; 678531, 3064333; 678722, 3064549; 678896, 3064638; 678993, 3064619; 678947, 3064541; 678912, 3064537; 678902, 3064521; 678904, 3064476; 678885, 3064458; Thence returning to 678914, 3064411.

UNIT TX–10: SHAMROCK ISLAND AND ADJACENT MUSTANG ISLAND FLATS. THIS UNIT CONSISTS OF THREE SUBUNITS:

(1) Subunit TX–10A: Shamrock Island: 5 hectares (12 acres) in Nueces County, Texas.

(i) Unit TX–10, Subunit A, Nueces County, Texas. Coordinates are in UTM Zone 14N, North American Datum 1983 (meters E, meters N):

680551, 3071356; 680539, 3071357; 680529, 3071447; 680507, 3071466; 680495, 3071520; 680517, 3071516; 680559, 3071458; 680564, 3071372; Thence returning to 680551, 3071356.

680287, 3071911; 680270, 3071903; 680264, 3071860; 680204, 3071901; 680234, 3071939; 680228, 3071961; 680241, 3071975; 680266, 3071968; Thence returning to 680287, 3071911.

679983, 3071174; 679961, 3071171; 679911, 3071208; 679893, 3071240; 679889, 3071297; 679896, 3071440; 679947, 3071564; 679952, 3071747; 679972, 3071892; 680020, 3071975; 680185, 3072099; 680221, 3072107; 680030, 3071955; 680000, 3071908; 679979, 3071837; 679982, 3071621; 679944, 3071508; 679943, 3071417; 679910, 3071343; 679922, 3071263; 679981, 3071216; Thence returning to 679983, 3071174.

680741, 3072445; 680771, 3072420; 680766, 3072399; 680681, 3072440; 680598, 3072432; 680661, 3072465; Thence returning to 680741, 3072445.

680868, 3072484; 680904, 3072444; 680879, 3072415; 680830, 3072450; 680786, 3072436; 680752, 3072474; 680770, 3072496; 680813, 3072481; 680846, 3072499; Thence returning to 680868, 3072484.

(2) Subunit TX–10B: Mustang Island: Unnamed sand flat: 1 hectare (2 acres) in Nueces County, Texas.

(i) Unit TX–10, Subunit B, Nueces County, Texas. Coordinates are in UTM Zone 14N,

North American Datum 1983 (meters E, meters N):

681497, 3070434; 681460, 3070459; 681467, 3070612; 681524, 3070776; 681568, 3070799; 681492, 3070603; 681483, 3070489; Thence returning to 681497, 3070434.

(3) Subunit TX–10C: Mustang Island: Lagoon Complex: 134 hectares (331 acres) in Nueces County, Texas.

(i) Unit TX–10, Subunit C, Nueces County, Texas. Coordinates are in UTM Zone 14N, North American Datum 1983 (meters E, meters N):

680304, 3067245; 680367, 3067238; 680443, 3067190; 680444, 3067140; 680317, 3067166; 680277, 3067209; 680190, 3067174; 680145, 3067138; 680154, 3067187; 680170, 3067176; 680157, 3067190; 680208, 3067226; 680264, 3067302; 680304, 3067323; 680289, 3067264; Thence returning to 680304, 3067245.

681001, 3067433; 681008, 3067396; 680977, 3067417; 680893, 3067396; 680909, 3067354; 680869, 3067344; 680869, 3067298; 680845, 3067226; 680483, 3067147; 680481, 3067213; 680564, 3067206; 680511, 3067269; 680526, 3067301; 680547, 3067251; 680607, 3067224; 680651, 3067228; 680680, 3067251; 680690, 3067296; 680713, 3067310; 680715, 3067380; 680763, 3067453; 680746, 3067514; 680703, 3067532; 680679, 3067526; 680667, 3067471; 680575, 3067409; 680549, 3067357; 680537, 3067365; 680526, 3067423; 680609, 3067540; 680699, 3067556; 680789, 3067540; 680797, 3067468; 680737, 3067302; 680761, 3067312; 680821, 3067389; 680848, 3067363; 680871, 3067457; 680915, 3067522; 680924, 3067632; 680966, 3067590; Thence returning to 681001, 3067433.

681234, 3067399; 681378, 3067304; 681410, 3067245; 681269, 3067338; 681230, 3067323; 681263, 3067294; 681264, 3067264; 681210, 3067269; 681160, 3067309; 681158, 3067334; 681124, 3067330; 681081, 3067379; 681018, 3067394; 680985, 3067576; 680924, 3067649; 680949, 3067773; 681004, 3067783; 681060, 3067607; 681088, 3067576; 681144, 3067564; 681231, 3067444; Thence returning to 681234, 3067399.

680636, 3067764; 680654, 3067783; 680651, 3067894; 680717, 3067831; 680729, 3067765; 680784, 3067724; 680797, 3067640; 680755, 3067631; 680709, 3067729; 680674, 3067674; 680687, 3067606; 680660, 3067597; 680599, 3067648; 680587, 3067728; 680570, 3067740; 680557, 3067686; 680505, 3067606; 680523, 3067593; 680555, 3067641; 680575, 3067645; 680583, 3067598; 680546, 3067557; 680559, 3067516; 680496, 3067482; 680473, 3067423; 680421, 3067412; 680352, 3067355; 680366, 3067446; 680464, 3067574; 680477, 3067672; 680526, 3067774; 680544, 3067871; 680530, 3067887; 680547, 3067918; 680585, 3067878; 680617, 3067784; Thence returning to 680636, 3067764.

680746, 3067919; 680719, 3067844; 680654, 3067907; 680711, 3067924; 680684, 3067991; 680712, 3068055; 680731, 3068064; 680757, 3068054; 680762, 3068028; Thence returning to 680746, 3067919.

681564, 3068600; 681726, 3068541; 681872, 3068403; 681853, 3068518; 681864, 3068524; 681890, 3068478; 681921, 3068456; 681894, 3068530; 681908, 3068547; 681953, 3068497; 681968, 3068417; 682083, 3068335; 682164, 3068314; 682117, 3068272; 682103, 3068230; 682130, 3068092; 682094, 3068068; 682119, 3068008; 682105, 3067971; 682120, 3067891; 682097, 3067898; 682025, 3067844; 681993, 3067871; 681964, 3067956; 681894, 3068009; 681924, 3068047; 681919, 3068105; 681871, 3068274; 681830, 3068331; 681814, 3068407; 681721, 3068497; 681671, 3068517; 681648, 3068491; 681610, 3068495; 681606, 3068480; 681651, 3068366; 681685, 3068342; 681686, 3068287; 681732, 3068201; 681738, 3068128; 681672, 3068088; 681695, 3068047; 681719, 3068047; 681723, 3068023; 681666, 3068006; 681587, 3068042; 681565, 3068041; 681552, 3068021; 681575, 3067981; 681632, 3067938; 681650, 3067936; 681673, 3067961; 681701, 3067944; 681687, 3067913; 681649, 3067901; 681658, 3067886; 681713, 3067874; 681724, 3067848; 681714, 3067820; 681697, 3067812; 681631, 3067829; 681619, 3067809; 681631, 3067787; 681669, 3067770; 681672, 3067744; 681614, 3067762; 681582, 3067809; 681497, 3067809; 681473, 3067799; 681473, 3067779; 681527, 3067747; 681510, 3067725; 681475, 3067744; 681384, 3067741; 681379, 3067707; 681348, 3067671; 681302, 3067698; 681335, 3067757; 681300, 3067755; 681269, 3067740; 681267, 3067706; 681247, 3067710; 681229, 3067676; 681170, 3067699; 681147, 3067681; 681125, 3067616; 681103, 3067636; 681075, 3067625; 681045, 3067788; 681109, 3067967; 681138, 3068006; 681096, 3068023; 681070, 3068085; 681148, 3068247; 681154, 3068311; 681189, 3068403; 681274, 3068505; 681404, 3068584; 681564, 3068600; 681513, 3068562; 681435, 3068548; 681468, 3068524; 681538, 3068515; 681531, 3068564; 681513, 3068562; 681476, 3068261; 681498, 3068264; 681508, 3068292; 681486, 3068292; 681476, 3068261; 681523, 3068258; 681534, 3068216; 681601, 3068182; 681602, 3068211; 681565, 3068263; 681542, 3068277; 681523, 3068258; 681644, 3068189; 681649, 3068154; 681680, 3068138; 681703, 3068146; 681690, 3068190; 681653, 3068202; 681644, 3068189; 681374, 3067977; 681388, 3067936; 681453, 3067936; 681466, 3067871; 681523, 3067838; 681528, 3067858; 681446, 3067999; 681374, 3067977; 681350, 3067865; 681305, 3067881; 681279, 3067838; 681329, 3067821; 681350, 3067865; 681175, 3067855; 681131, 3067858; 681110, 3067812; 681110, 3067775; 681160, 3067811; 681175, 3067855; 681325, 3067970; 681306, 3067967; 681346, 3067939; 681347, 3067953; Thence returning to 681325, 3067970.

681154, 3068712; 681222, 3068703; 681237, 3068666; 681206, 3068660; 681118, 3068710; 681053, 3068639; 680914, 3068580; 680917, 3068628; 680875, 3068675; 680821, 3068502; 680809, 3068505; 680873, 3068714; 680901, 3068735; 680913, 3068704; 680974, 3068656; 680990, 3068667; 680989, 3068719; 681055, 3068743; Thence returning to 681154, 3068712.

682358, 3068803; 682457, 3068702; 682465, 3068712; 682444, 3068739; 682444, 3068769; 682494, 3068765; 682514, 3068790; 682613, 3068809; 682696, 3068767; 682698, 3068738; 682629, 3068775; 682552, 3068772; 682526, 3068740; 682521, 3068643; 682468, 3068636; 682436, 3068663; 682416, 3068711; 682360, 3068742; 682333, 3068747; 682289, 3068725; 682260, 3068677; 682277, 3068639; 682236, 3068580; 682242, 3068541; 682269, 3068529; 682265, 3068428; 682213, 3068392; 682268, 3068342; 682269, 3068288; 682229, 3068314; 682211, 3068346; 682099, 3068362; 682032, 3068411; 681995, 3068412; 681993, 3068512; 681961, 3068546; 681960, 3068572; 682006, 3068644; 682053, 3068609; 682076, 3068622; 682106, 3068579; 682135, 3068581; 682191, 3068694; 682210, 3068688; 682254, 3068727; 682238, 3068772; 682254, 3068796; 682285, 3068805; 682259, 3068845; 682327, 3068841; 682358,

3068803; 682114, 3068444; 682155, 3068469; 682162, 3068511; 682143, 3068519; 682110, 3068505; 682114, 3068444; 682166, 3068444; 682135, 3068384; 682181, 3068388; 682190, 3068442; Thence returning to 682166, 3068444.

681062, 3068954; 681097, 3068917; 681109, 3068836; 681152, 3068754; 681134, 3068748; 681136, 3068731; 681066, 3068749; 681094, 3068756; 681086, 3068799; 681033, 3068827; 681073, 3068852; 681069, 3068882; 680997, 3068871; 680978, 3068855; 680973, 3068895; 680945, 3068884; 680821, 3068735; 680812, 3068704; 680869, 3068716; 680802, 3068510; 680767, 3068525; 680681, 3068309; 680672, 3068365; 680731, 3068526; 680738, 3068628; 680787, 3068745; 680791, 3068812; 680837, 3068798; 680838, 3068870; 680925, 3068973; 680971, 3068973; 680996, 3068947; 681031, 3068985; Thence returning to 681062, 3068954.

682407, 3069004; 682433, 3068941; 682490, 3068955; 682488, 3068851; 682463, 3068808; 682403, 3068868; 682401, 3068930; 682380, 3068923; 682355, 3068957; 682335, 3068915; 682298, 3068892; 682269, 3068959; 682274, 3068984; 682297, 3068984; 682355, 3069063; 682382, 3069058; Thence returning to 682407, 3069004.

681296, 3069042; 681335, 3068911; 681295, 3068886; 681286, 3068895; 681302, 3068925; 681278, 3069011; 681218, 3069031; 681246, 3069074; Thence returning to 681296, 3069042.

681426, 3069038; 681451, 3069034; 681452, 3068948; 681375, 3068898; 681329, 3069009; 681341, 3069018; 681332, 3069085; 681381, 3069086; Thence returning to 681426, 3069038.

681117, 3069166; 681158, 3069115; 681158, 3069071; 681145, 3069055; 681056, 3069028; 681044, 3069101; 681007, 3069113; 681000, 3069159; 681050, 3069161; 681063, 3069198; Thence returning to 681117, 3069166.

682032, 3070113; 682262, 3069996; 682404, 3069955; 683002, 3069708; 682899, 3069670; 682924, 3069615; 682998, 3069607; 682988, 3069575; 682883, 3069581; 682822, 3069500; 682817, 3069409; 682852, 3069354; 682794, 3069310; 682799, 3069223; 682829, 3069222; 682823, 3069187; 682836, 3069170; 682780, 3069018; 682765, 3069078; 682746, 3069087; 682726, 3069091; 682699, 3069058; 682579, 3069106; 682630, 3069164; 682679, 3069176; 682691, 3069226; 682746, 3069306; 682745, 3069344; 682784, 3069408; 682820, 3069562; 682808, 3069668; 682765, 3069748; 682712, 3069783; 682600, 3069800; 682429, 3069873; 682368, 3069868; 682331, 3069949; 682292, 3069932; 682279, 3069959; 682235, 3069979; 682170, 3069962; 682134, 3069925; 682107, 3069927; 682059, 3070047; 682029, 3070003; 681999, 3069997; 681957, 3070077; 681783, 3070085; 681771, 3070100; 681782, 3070129; 681876, 3070110; 681913, 3070163; Thence returning to 682032, 3070113.

681378, 3070218; 681407, 3070221; 681426, 3070155; 681264, 3069907; 681274, 3069681; 681244, 3069604; 681202, 3069570; 681235, 3069475; 681225, 3069444; 681174, 3069435; 681168, 3069401; 681180, 3069373; 681229, 3069419; 681340, 3069409; 681375, 3069374; 681385, 3069326; 681359, 3069266; 681285, 3069252; 681277, 3069175; 681226, 3069132; 681138, 3069176; 681105, 3069293; 681131, 3069323; 681140, 3069370; 681091, 3069433; 681087, 3069471; 681135, 3069582; 681139, 3069687; 681186, 3069751; 681213, 3069938; 681316, 3070121; 681332, 3070216; 681378, 3070218; 681235, 3069244; 681267, 3069266; 681279, 3069296; 681283, 3069378; 681261, 3069400; 681213, 3069378; 681196, 3069340; 681208, 3069267; Thence returning to 681235, 3069244.

681629, 3070187; 681627, 3070165; 681544, 3070106; 681509, 3070110; 681489, 3070168; 681530, 3070197; 681565, 3070188; 681573, 3070238; 681598, 3070249; 681632, 3070235; Thence returning to 681629, 3070187.

Excluding:

Unit TX–10 Subunit C, Nueces County, Texas. Coordinates are in UTM Zone 14N, North American Datum 1983 (meters E, meters N):

681267, 3069266; 681235, 3069244; 681208, 3069267; 681196, 3069340; 681213, 3069378; 681261, 3069400; 681283, 3069378; 681279, 3069296; Thence returning to 681267, 3069266.

681531, 3068564; 681538, 3068515; 681468, 3068524; 681435, 3068548; 681513, 3068562; Thence returning to 681531, 3068564.

682155, 3068469; 682114, 3068444; 682110, 3068505; 682143, 3068519; 682162, 3068511; Thence returning to 682155, 3068469.

682181, 3068388; 682135, 3068384; 682166, 3068444; 682190, 3068442; Thence returning to 682181, 3068388.

681498, 3068264; 681476, 3068261; 681486, 3068292; 681508, 3068292; Thence returning to 681498, 3068264.

681602, 3068211; 681601, 3068182; 681534, 3068216; 681523, 3068258; 681542, 3068277; 681565, 3068263; Thence returning to 681602, 3068211.

681703, 3068146; 681680, 3068138; 681649, 3068154; 681644, 3068189; 681653, 3068202; 681690, 3068190; Thence returning to 681703, 3068146.

681528, 3067858; 681523, 3067838; 681466, 3067871; 681453, 3067936; 681388, 3067936; 681374, 3067977; 681446, 3067999; Thence returning to 681528, 3067858.

681347, 3067953; 681346, 3067939; 681306, 3067967; 681325, 3067970; Thence returning to 681347, 3067953.

681350, 3067865; 681329, 3067821; 681279, 3067838; 681305, 3067881; Thence returning to 681350, 3067865.

681160, 3067811; 681110, 3067775; 681110, 3067812; 681131, 3067858; 681175, 3067855; Thence returning to 681160, 3067811.

UNIT TX–11: BLIND OSO. 2 HA (5 AC) IN NUECES COUNTY

This unit is the flats of the Blind Oso, part of Oso Bay, from Hans and Pat Suter Wildlife Refuge (owned and managed by the City of Corpus Christi) northeast to Corpus Christi Bay and then southeast along the edge of Texas A&M University—Corpus Christi. The landward boundaries extend to where densely vegetated habitat, not used by the piping plover, begins, and extends out from the landward boundaries to MLLW. This unit includes lands known as wind tidal flats that are infrequently inundated by seasonal winds.

UNIT TX–12: ADJACENT TO NAVAL AIR STATION-CORPUS CHRISTI. 2 HA (6 AC) IN NUECES COUNTY

This unit is along the shore of Oso Bay on flats bordered by Naval Air Station-Corpus Christi and Texas Spur 3 to a point 2.5 km (1.5 mi) south of the bridge between Ward Island and the Naval Air Station. The landward boundary is the line where dense vegetation begins, and the boundary in the Bay is MLLW. This unit includes lands known as wind tidal flats that are infrequently inundated by seasonal winds.

UNIT TX–13: SUNSET LAKE. 176 HA (435 AC) IN SAN PATRICIO COUNTY

This unit is triangle shaped, with State Highway 181 as the northwest boundary, and the limits of the City of Portland as the northeast boundary. The shore on Corpus Christi Bay is the third side of the triangle, with the actual boundary being MLLW off this shore. This unit is a large basin with a series of tidal ponds, sand spits and wind tidal flats. This unit is owned and managed by the City of Portland within a system of city parks. Some of the described area falls within the jurisdiction of the TGLO. It includes two city park units referred to as Indian Point and Sunset Lake. Much of the unit is a recent acquisition by the city, and management considerations for the park include the area's importance as a site for wintering and resident shorebirds. This unit includes lands known as wind tidal flats that are infrequently inundated by seasonal winds.

UNIT TX–14: EAST FLATS: 239 HECTARES (591 ACRES) IN NUECES COUNTY, TEXAS.

(1) Unit TX–14, Nueces County, Texas. Coordinates are in UTM Zone 14N, North American Datum 1983 (meters E, meters N):

686175, 3079064; 686157, 3079068; 686243, 3079125; 686225, 3079089; Thence returning to 686175, 3079064.

686589, 3079231; 686569, 3079233; 686592, 3079252; Thence returning to 686589, 3079231.

686675, 3079267; 686725, 3079074; 686685, 3079078; 686684, 3079039; 686590, 3079021; 686582, 3079000; 686597, 3078973; 686740, 3079012; 686757, 3078944; 686729, 3078927; 686722, 3078889; 686796, 3078541; 686766, 3078556; 686735, 3078609; 686708, 3078624; 686717, 3078703; 686663, 3078719; 686657, 3078767; 686702, 3078802; 686696, 3078821; 686656, 3078833; 686602, 3078816; 686589, 3078948; 686562, 3078975; 686506, 3078981; 686475, 3078941; 686385, 3078886; 686340, 3078889; 686327, 3078924; 686273, 3078951; 686315, 3079024; 686299, 3079130; 686360, 3079108; 686438, 3079143; 686429, 3079118; 686380, 3079102; 686387, 3079077; 686483, 3079127; 686516, 3079116; 686538, 3079155; 686593, 3079169; 686626, 3079230; 686650, 3079224; 686675, 3079267; 686610, 3079086; 686616, 3079054; 686633, 3079057; 686661, 3079084; 686660, 3079110; Thence returning to 686610, 3079086.

687864, 3080065; 687957, 3080071; 687971, 3080040; 688029, 3080048; 688062, 3080070; 688049, 3080019; 687955, 3079954; 688036, 3079955; 688071, 3079986; 688100, 3079936; 688160, 3080009; 688164, 3080036; 688217, 3080049; 688258, 3080025; 688269, 3079998; 688221, 3079925; 688219, 3079897; 688233, 3079893; 688341, 3080023; 688419, 3080013; 688457, 3079986; 688539, 3079796; 688523, 3079756; 688468, 3079792; 688444, 3079789; 688437, 3079771; 688484, 3079632; 688434, 3079548; 688437, 3079420; 688426, 3079388; 688350, 3079376; 688321, 3079428; 688302, 3079427; 688121, 3079281; 688085, 3079304; 688034, 3079246; 687954, 3079229; 687956, 3079211; 687989, 3079188; 688031, 3079124; 688080, 3079126; 688083, 3079080; 688103, 3079050; 688157, 3079039; 688126, 3078959; 688130, 3078892; 688149, 3078880; 688192, 3078921; 688219, 3078907; 688310, 3079019; 688350, 3078897; 688346, 3078847; 688329, 3078823; 688285, 3078829; 688292, 3078782; 688280, 3078761; 688201, 3078729; 688151, 3078732; 688144, 3078680; 688129, 3078667; 688104, 3078666; 688090, 3078700; 688077, 3078696; 688046, 3078519; 688044, 3078410; 688024, 3078347; 688000, 3078333; 687964, 3078339; 687946, 3078399; 687875, 3078422; 687838, 3078407; 687825, 3078419; 687827, 3078448; 687809, 3078461; 687763, 3078464; 687723, 3078434; 687737, 3078487; 687774, 3078520; 687795, 3078609; 687753, 3078573; 687749, 3078593; 687708, 3078584; 687697, 3078626; 687657, 3078606; 687636, 3078558; 687628, 3078671; 687574, 3078674; 687607, 3078598; 687613, 3078543; 687559, 3078556; 687527, 3078518; 687501, 3078427; 687481, 3078404; 687504, 3078347; 687489, 3078316; 687488, 3078253; 687401, 3078207; 687409, 3078190; 687482, 3078197; 687480, 3078179; 687421, 3078136; 687386, 3078133; 687279, 3078186; 687224, 3078242; 687333, 3078235; 687370, 3078262; 687409, 3078266; 687415, 3078290; 687443, 3078294; 687436, 3078344; 687459, 3078385; 687368, 3078403; 687302, 3078393; 687293, 3078409; 687302, 3078449; 687240, 3078446; 687234, 3078437; 687263, 3078412; 687262, 3078360; 687117, 3078308; 687127, 3078280; 687185, 3078248; 687193, 3078226; 687088, 3078305; 687064, 3078355; 687074, 3078410; 687238, 3078518; 687236, 3078542; 687220, 3078547; 687221, 3078591; 687171, 3078613; 687103, 3078528; 687051, 3078505; 686958, 3078509; 686902, 3078551; 686802, 3078995; 686823, 3078999; 686817, 3079070; 686799, 3079084; 686785, 3079063; 686736, 3079288; 686773, 3079287; 686783, 3079326; 686726, 3079495; 686708, 3079617; 686738, 3079689; 686774, 3079974; 686785, 3080002; 686905, 3080026; 686933, 3079982; 686986, 3079990; 687019, 3080049; 687102, 3080066; 687149, 3079993; 687264, 3079953; 687305, 3079920; 687382, 3079942; 687411, 3079965; 687527, 3079986; 687574, 3079927; 687634, 3079913; 687703, 3079869; 687720, 3079890; 687695, 3079936; 687722, 3079944; 687746, 3079924; 687758, 3079936; 687721, 3079983; 687719, 3080023; 687679, 3080050; 687679, 3080066; 687806, 3080092; 687864, 3080065; 687208, 3079502; 687237, 3079509; 687261, 3079541; 687270, 3079593; 687260, 3079646; 687232, 3079568; 687189, 3079538; 687208, 3079502; 686905, 3078605; 686931, 3078604; 686853, 3078923; 686833, 3078907; Thence returning to 686905, 3078605.

Excluding:

Unit TX–14, Nueces County, Texas. Coordinates are in UTM Zone 14N, North American Datum 1983 (meters E, meters N):

687237, 3079509; 687208, 3079502; 687189, 3079538; 687232, 3079568; 687260, 3079646; 687270, 3079593; 687261, 3079541; Thence returning to 687237, 3079509.

686633, 3079057; 686616, 3079054; 686610, 3079086; 686660, 3079110; 686661, 3079084; Thence returning to 686633, 3079057.

686853, 3078923; 686931, 3078604; 686905, 3078605; 686833, 3078907; Thence returning to 686853, 3078923.

UNIT TX–15: NORTH PASS: 326 HECTARES (805 ACRES) IN ARANSAS COUNTY, TEXAS.

(1) Unit TX–15, Aransas County, Texas. Coordinates are in UTM Zone 14N, North American Datum 1983 (meters E, meters N):

694159, 3086654; 694117, 3086676; 694105, 3086736; 694156, 3086725; Thence returning to 694159, 3086654.

694094, 3086822; 694103, 3086805; 694071, 3086813; 694058, 3086779; 694012, 3086846; 694046, 3086870; Thence returning to 694094, 3086822.

693527, 3087373; 693541, 3087343; 693580, 3087316; 693776, 3087289; 693828, 3087231; 693836, 3087139; 693957, 3087101; 694016, 3087049; 694130, 3087035; 694141, 3087055; 694123, 3087103; 694149, 3087123; 694156, 3087091; 694200, 3087061; 694170, 3087040; 694267, 3086979; 694314, 3086869; 694271, 3086858; 694239, 3086872; 694219, 3086968; 694117, 3087015; 694097, 3087012; 694095, 3086994; 694147, 3086970; 694152, 3086924; 694199, 3086899; 694198, 3086883; 694125, 3086868; 694081, 3086886; 693920, 3086900; 693892, 3086935; 693871, 3086937; 693862, 3086964; 693812, 3086987; 693756, 3086955; 693734, 3086982; 693728, 3087058; 693668, 3087111; 693578, 3087104; 693569, 3087052; 693540, 3087045; 693497, 3087142; 693445, 3087194; 693428, 3087335; 693434, 3087369; 693512, 3087383; Thence returning to 693527, 3087373.

693737, 3087760; 693876, 3087776; 693917, 3087761; 693867, 3087736; 693861, 3087716; 693792, 3087736; 693769, 3087728; 693769, 3087707; 693830, 3087606; 693823, 3087580; 693779, 3087609; 693751, 3087654; 693708, 3087635; 693708, 3087721; 693630, 3087762; 693638, 3087836; 693607, 3087858; 693600, 3087890; 693615, 3087893; Thence returning to 693737, 3087760.

694729, 3088064; 694795, 3088051; 694837, 3088064; 694891, 3088051; 694906, 3088029; 694897, 3088016; 694770, 3088001; 694727, 3088019; 694715, 3088065; Thence returning to 694729, 3088064.

695080, 3087975; 695060, 3087976; 695052, 3087996; 695050, 3088053; 695119, 3088085; 695131, 3088107; 695118, 3088169; 695070, 3088189; 695157, 3088235; 695176, 3088168; 695168, 3088080; 695121, 3088001; Thence returning to 695080, 3087975.

695554, 3088319; 695834, 3087982; 694642, 3086181; 694100, 3086243; 694100, 3086259; 694076, 3086263; 694058, 3086247; 693907, 3086264; 693905, 3086289; 693873, 3086311; 693854, 3086298; 693860, 3086269; 693650, 3086292; 693619, 3086317; 693664, 3086316; 693722, 3086289; 693740, 3086309; 693796, 3086315; 693826, 3086346; 693826, 3086365; 693763, 3086400; 693746, 3086354; 693690, 3086361; 693619, 3086434; 693573, 3086392; 693466, 3086447; 693447, 3086434; 693459, 3086376; 693510, 3086351; 693545, 3086356; 693538, 3086304; 693364, 3086323; 693324, 3086346; 693298, 3086348; 693286, 3086332; 693046, 3086357; 693036, 3086390; 693013, 3086406; 692967, 3086394; 692925, 3086447; 692924, 3086474; 692883, 3086506; 692878, 3086558; 692836, 3086614; 692857, 3086621; 692908, 3086570; 692953, 3086593; 692971, 3086627; 692946, 3086672; 692982, 3086692; 692990, 3086747; 693050, 3086778; 693036, 3086932; 693012, 3086957; 692983, 3086957; 692938, 3087034; 693066, 3087156; 693088, 3087142; 693088, 3087100; 693117, 3087082; 693073, 3087049; 693090, 3087029; 693083, 3087007; 693023, 3087015; 693010, 3086995; 693014, 3086975; 693034, 3086983; 693060, 3086961; 693074, 3086835; 693068, 3086698; 693115, 3086698; 693114, 3086639; 693150, 3086649; 693170, 3086608; 693170, 3086566; 693205, 3086568; 693212, 3086552; 693178, 3086508; 693180, 3086460; 693139, 3086491; 693124, 3086480; 693127, 3086426; 693173, 3086372; 693199, 3086382; 693238, 3086491; 693261, 3086517; 693313, 3086543; 693342, 3086535; 693325, 3086561; 693330, 3086630; 693298, 3086745; 693297, 3086785; 693318, 3086815; 693273, 3086859; 693276, 3086895; 693335, 3086873; 693366, 3086789; 693459, 3086843; 693593, 3086828; 693673, 3086864; 693741, 3086806; 693692, 3086761; 693695, 3086725; 693717, 3086703; 693736, 3086708; 693771, 3086685; 693798, 3086693; 693838, 3086743; 693887, 3086720; 693934, 3086733; 693893, 3086820; 693913, 3086840; 693982, 3086781; 694027, 3086784; 694035, 3086739; 694067, 3086711; 694057, 3086637; 694111, 3086588; 694091, 3086575; 694096, 3086554; 694144, 3086531; 694156, 3086548; 694148, 3086577; 694212, 3086601; 694305, 3086616; 694332, 3086634; 694417, 3086619; 694477, 3086711; 694476, 3086736; 694369, 3086833; 694364, 3086854; 694405, 3086866; 694433, 3086853; 694477, 3086792; 694493, 3086807; 694492, 3086853; 694463, 3086900; 694372, 3086900; 694358, 3086912; 694425, 3086928; 694445, 3086956; 694489, 3086914; 694505, 3086917; 694515, 3086938; 694502, 3086973; 694519, 3086985; 694394, 3087023; 694401, 3087049; 694458, 3087066; 694475, 3087090; 694448, 3087146; 694400, 3087136; 694357, 3087188; 694394, 3087198; 694604, 3087168; 694588, 3087206; 694544, 3087239; 694484, 3087253; 694459, 3087278; 694464, 3087292; 694594, 3087277; 694582, 3087247; 694628, 3087231; 694639, 3087259; 694628, 3087286; 694592, 3087314; 694553, 3087315; 694555, 3087331; 694598, 3087348; 694706, 3087280; 694718, 3087304; 694708, 3087326; 694635, 3087382; 694713, 3087370; 694756, 3087433; 694799, 3087447; 694800, 3087473; 694835, 3087471; 694838, 3087509; 694743, 3087582; 694721, 3087616; 694645, 3087662; 694648, 3087683; 694675, 3087699; 694674, 3087737; 694648, 3087758; 694677, 3087769; 694679, 3087792; 694619, 3087847; 694565, 3087861; 694489, 3087939; 694453, 3087950; 694416, 3087937; 694328, 3087874; 694259, 3087884; 694166, 3088019; 694047, 3088135; 694036, 3088163; 694058, 3088185; 694059, 3088259; 694145, 3088289; 694280, 3088211; 694289, 3088151; 694273, 3088136; 694194, 3088156; 694138, 3088223; 694111, 3088221; 694102, 3088198; 694129, 3088165; 694281, 3088073; 694299, 3088019; 694233, 3088069; 694215, 3088070; 694208, 3088053; 694238, 3088027; 694248, 3087987; 694274, 3087969; 694244, 3087958; 694250, 3087935; 694293, 3087901; 694321, 3087905; 694325, 3087939; 694357, 3087956; 694350, 3088081; 694370,

3088110; 694433, 3088018; 694566, 3087928; 694629, 3087916; 694638, 3087962; 694671, 3087980; 694684, 3087972; 694759, 3087872; 694827, 3087812; 694891, 3087786; 694875, 3087771; 694803, 3087785; 694744, 3087774; 694728, 3087742; 694745, 3087697; 694732, 3087653; 694771, 3087652; 694782, 3087669; 694772, 3087716; 694818, 3087756; 694827, 3087706; 694910, 3087677; 694941, 3087707; 694939, 3087765; 694959, 3087788; 694998, 3087788; 695022, 3087865; 694991, 3087893; 694929, 3087911; 694869, 3087891; 694814, 3087978; 694870, 3087954; 694929, 3087970; 694990, 3087950; 695025, 3087982; 695046, 3087937; 695031, 3087905; 695037, 3087887; 695088, 3087862; 695075, 3087900; 695088, 3087918; 695081, 3087936; 695104, 3087945; 695122, 3087926; 695132, 3087971; 695157, 3087987; 695189, 3088047; 695209, 3088095; 695198, 3088150; 695226, 3088210; 695322, 3088186; 695347, 3088201; 695321, 3088272; 695361, 3088269; 695381, 3088295; 695440, 3088308; 695554, 3088319; 694545, 3086654; 694579, 3086660; 694590, 3086684; 694529, 3086722; 694514, 3086698; 694545, 3086654; 694624, 3086654; 694591, 3086643; 694512, 3086572; 694481, 3086530; 694485, 3086505; 694547, 3086482; 694625, 3086480; 694631, 3086533; 694596, 3086559; 694641, 3086592; 694641, 3086643; 694624, 3086654; 694472, 3086461; 694475, 3086492; 694458, 3086497; 694420, 3086472; 694416, 3086444; 694441, 3086436; 694472, 3086461; 694254, 3086440; 694195, 3086425; 694083, 3086432; 694058, 3086523; 693983, 3086569; 693922, 3086644; 693888, 3086631; 693867, 3086657; 693796, 3086661; 693738, 3086642; 693706, 3086613; 693715, 3086593; 693755, 3086573; 693755, 3086557; 693719, 3086528; 693739, 3086474; 693826, 3086411; 693898, 3086457; 693898, 3086518; 693955, 3086500; 693981, 3086448; 693959, 3086426; 693962, 3086407; 693984, 3086401; 693985, 3086369; 693964, 3086348; 694044, 3086275; 694073, 3086308; 694081, 3086348; 694050, 3086411; 694186, 3086379; 694171, 3086360; 694101, 3086338; 694115, 3086320; 694194, 3086311; 694230, 3086345; 694254, 3086440; 694512, 3086391; 694539, 3086428; 694543, 3086458; 694525, 3086471; 694501, 3086448; Thence returning to 694512, 3086391.

694914, 3088227; 694861, 3088220; 694804, 3088279; 694672, 3088321; 694610, 3088397; 694623, 3088407; 694671, 3088394; 694882, 3088309; 694908, 3088284; Thence returning to 694914, 3088227.

693900, 3088871; 693921, 3088847; 693865, 3088848; 693939, 3088788; 694037, 3088652; 694101, 3088592; 694159, 3088581; 694158, 3088616; 694167, 3088614; 694268, 3088547; 694449, 3088479; 694526, 3088423; 694537, 3088409; 694532, 3088378; 694432, 3088404; 694413, 3088383; 694584, 3088135; 694535, 3088157; 694485, 3088230; 694388, 3088283; 694257, 3088403; 694251, 3088312; 694203, 3088331; 694174, 3088362; 694207, 3088385; 694097, 3088514; 694027, 3088537; 693825, 3088532; 693750, 3088615; 693695, 3088608; 693668, 3088578; 693621, 3088437; 693634, 3088326; 693620, 3088261; 693406, 3088225; 693344, 3088178; 693318, 3088177; 693295, 3088148; 693268, 3088149; 693254, 3088101; 693300, 3088039; 693312, 3087983; 693284, 3087931; 693241, 3087922; 693226, 3087897; 693235, 3087821; 693281, 3087740; 693346, 3087723; 693374, 3087689; 693442, 3087684; 693492, 3087633; 693550, 3087621; 693620, 3087565; 693630, 3087511; 693583, 3087516; 693504, 3087592; 693440, 3087570; 693447, 3087518; 693323, 3087551; 693268, 3087539; 693252, 3087410; 693313, 3087287; 693290, 3087214; 693258, 3087219; 693220, 3087273; 693194, 3087262; 693199, 3087213; 693144, 3087215; 693104, 3087258; 693068, 3087358; 693036, 3087391; 693013, 3087387; 692952, 3087311; 692920, 3087296; 692908, 3087406; 692961, 3087639; 692982, 3087676; 693034, 3087662; 693071, 3087813; 693170, 3087966; 693182, 3088104; 693170, 3088117; 693143, 3088110; 693143, 3088136; 693179, 3088180; 693263, 3088226; 693295, 3088272; 693474, 3088321; 693454, 3088495; 693397, 3088539; 693434, 3088679; 693426, 3088713; 693469, 3088764; 693455, 3088794; 693410, 3088817; 693417, 3088846; 693550, 3088967; 693639, 3089078; 693725, 3089121; 693794, 3089093; 693864, 3088916; 693900, 3088871; 693179, 3087696; 693211, 3087696; 693224, 3087723; 693159, 3087803; 693136, 3087810; 693123, 3087779; 693129, 3087751; 693144, 3087715; Thence returning to 693179, 3087696.

694993, 3088931; 694961, 3088919; 694972, 3088834; 694961, 3088825; 694856, 3089014; 694853, 3089052; 694818, 3089098; 694805, 3089156; 694838, 3089173; 694981, 3089003; Thence returning to 694993, 3088931.

694650, 3089180; 694659, 3089149; 694680, 3089141; 694692, 3089184; 694681, 3089228; 694706, 3089233; 694761, 3089187; 694778, 3089086; 694805, 3089051; 694765, 3088983; 694771, 3088954; 694805, 3088919; 694798, 3088899; 694730, 3088888; 694726, 3088912; 694698, 3088914; 694671, 3088945; 694646, 3088929; 694651, 3088889; 694677, 3088880; 694683, 3088840; 694728, 3088763; 694733, 3088720; 694815, 3088641; 694884, 3088610; 694933, 3088624; 694983, 3088678; 694990, 3088653; 694975, 3088622; 694994, 3088553; 695007, 3088545; 695024, 3088576; 695075, 3088519; 695116, 3088338; 695207, 3088323; 695214, 3088297; 695094, 3088327; 694720, 3088469; 694578, 3088578; 694511, 3088598; 694335, 3088745; 694204, 3088759; 693967, 3088953; 693903, 3089040; 693907, 3089074; 693926, 3089096; 694096, 3089159; 694106, 3089142; 694082, 3089124; 694077, 3089081; 694092, 3089013; 694112, 3088990; 694118, 3089135; 694149, 3089124; 694196, 3089136; 694215, 3089046; 694214, 3088946; 694231, 3088919; 694247, 3088960; 694230, 3089128; 694284, 3089155; 694321, 3089146; 694327, 3089178; 694315, 3089219; 694242, 3089255; 694249, 3089266; 694410, 3089284; 694498, 3089144; 694534, 3089143; 694564, 3089101; 694590, 3089145; 694583, 3089167; 694559, 3089165; 694568, 3089196; 694553, 3089256; 694590, 3089294; 694642, 3089258; 694635, 3089227; 694650, 3089180; 694009, 3089086; 693990, 3089083; 693988, 3089043; 693999, 3089005; 694018, 3088996; 694023, 3089039; Thence returning to 694009, 3089086.

Excluding:

Unit TX–15, Aransas County, Texas. Coordinates are in UTM Zone 14N, North American Datum 1983 (meters E, meters N):

694023, 3089039; 694018, 3088996; 693999, 3089005; 693988, 3089043; 693990, 3089083; 694009, 3089086; Thence returning to 694023, 3089039.

693224, 3087723; 693211, 3087696; 693179, 3087696; 693144, 3087715; 693129, 3087751; 693123, 3087779; 693136, 3087810; 693159, 3087803; Thence returning to 693224, 3087723.

694579, 3086660; 694545, 3086654; 694514, 3086698; 694529, 3086722; 694590, 3086684; Thence returning to 694579, 3086660.

693867, 3086657; 693888, 3086631; 693922, 3086644; 693983, 3086569; 694058, 3086523; 694083, 3086432; 694195, 3086425; 694254, 3086440; 694230, 3086345; 694194, 3086311; 694115, 3086320; 694101, 3086338; 694171, 3086360; 694186, 3086379; 694050, 3086411; 694081, 3086348; 694073, 3086308; 694044, 3086275; 693964, 3086348; 693985, 3086369; 693984, 3086401; 693962, 3086407; 693959, 3086426; 693981, 3086448; 693955, 3086500; 693898, 3086518; 693898, 3086457; 693826, 3086411; 693739, 3086474; 693719, 3086528; 693755, 3086557; 693755, 3086573; 693715, 3086593; 693706, 3086613; 693738, 3086642; 693796, 3086661; Thence returning to 693867, 3086657.

694631, 3086533; 694625, 3086480; 694547, 3086482; 694485, 3086505; 694481, 3086530; 694512, 3086572; 694591, 3086643; 694624, 3086654; 694641, 3086643; 694641, 3086592; 694596, 3086559; Thence returning to 694631, 3086533.

694472, 3086461; 694441, 3086436; 694416, 3086444; 694420, 3086472; 694458, 3086497; 694475, 3086492; Thence returning to 694472, 3086461.

694539, 3086428; 694512, 3086391; 694501, 3086448; 694525, 3086471; 694543, 3086458; Thence returning to 694539, 3086428.

UNIT TX–16: SAN JOSE BEACH: 558 HECTARES (1,378 ACRES) IN ARANSAS AND CALHOUN COUNTIES, TEXAS.

(1) Unit TX–16, Aransas County, Texas. Coordinates are in UTM Zone 14N, North American Datum 1983 (meters E, meters N):

705653, 3099957; 704409, 3098570; 703190, 3097168; 700934, 3094423; 700844, 3094304; 700813, 3094222; 700747, 3094134; 700050, 3093252; 699238, 3092180; 699088, 3092014; 698235, 3090890; 697335, 3089664; 696512, 3088500; 695772, 3087410; 695295, 3086677; 694761, 3085797; 694692, 3085644; 694159, 3084774; 694057, 3084548; 693647, 3083839; 693411, 3083347; 693251, 3083050; 692808, 3081995; 692783, 3081831; 692665, 3081506; 692626, 3081356; 692571, 3080884; 692478, 3080931; 692402, 3080995; 692443, 3080988; 692462, 3081012; 692516, 3081429; 692599, 3081766; 692597, 3081790; 692521, 3081781; 692540, 3081893; 692631, 3081918; 692700, 3082062; 692835, 3082419; 692857, 3082577; 692924, 3082729; 692929, 3082779; 692953, 3082786; 692973, 3082873; 693021, 3082954; 693060, 3083083; 693085, 3083104; 693121, 3083275; 693232, 3083518; 693242, 3083550; 693214, 3083559; 693204, 3083580; 693247, 3083603; 693262, 3083631; 693288, 3083751; 693319, 3083753; 693400, 3083985; 693386, 3084022; 693431, 3084049; 693450, 3084107; 693471, 3084122; 693475, 3084174; 693453, 3084254; 693499, 3084221; 693534, 3084217; 693538, 3084272; 693566, 3084323; 693560, 3084356; 693573, 3084385; 693593, 3084389; 693607, 3084426; 693753, 3084604; 693761, 3084687; 693793, 3084702; 693862, 3084804; 693906, 3084800; 693915, 3084824; 693876, 3084862; 693891, 3084899; 693961, 3084982; 693993, 3084998; 694011, 3085076; 694033, 3085115; 694050, 3085118; 694155, 3085307; 694196, 3085346; 694230, 3085440; 694296, 3085546; 694326, 3085640; 694359, 3085608; 694373, 3085608; 694392, 3085640; 694479, 3085857; 694594, 3086048; 694617, 3086138; 694642, 3086181; 695834, 3087982; 695841, 3088035; 695912, 3088140; 695987, 3088162; 696028, 3088218; 696037, 3088245; 696025, 3088286; 696051, 3088316; 696048, 3088341; 696361, 3088664; 696389, 3088715; 696459, 3088781; 696495, 3088851; 696566, 3088897; 696727, 3089136; 696872, 3089288; 696939, 3089406; 696971, 3089421; 696970, 3089454; 697053, 3089539; 697054, 3089578; 697089, 3089590; 697273, 3089833; 697529, 3090208; 698016, 3090861; 698045, 3090878; 698085, 3090953; 698218, 3091118; 698264, 3091152; 698258, 3091175; 698365, 3091290; 698482, 3091468; 698710, 3091760; 698723, 3091795; 698817, 3091876; 698923, 3092020; 698944, 3092021; 698974, 3092084; 699096, 3092257; 700080, 3093545; 700201, 3093735; 700557, 3094156; 700788, 3094465; 701388, 3095191; 702101, 3096086; 703101, 3097281; 704989, 3099451; 705010, 3099450; 705015, 3099470; 705051, 3099494; 705062, 3099523; 705398, 3099897; 705408, 3099893; 705475, 3099988; 705498, 3099990; 705516, 3100036; 705556, 3100059; 705571, 3100091; 705928, 3100481; 705962, 3100501; 705993, 3100561; 706027, 3100576; 706051, 3100623; 706076, 3100636; 706197, 3100795; 706272, 3100860; 706427, 3101042; 706453, 3101052; 706474, 3101092; 706634, 3101253; 706673, 3101310; 706755, 3101371; 706762, 3101405; 706803, 3101457; 706821, 3101458; 706981, 3101648; 707231, 3101903; 707267, 3101964; 707405, 3102089; 707869, 3102613; 708606, 3103397; 708609, 3103418; 708767, 3103571; 708766, 3103588; 708840, 3103649; 709300, 3104142; 709310, 3104172; 709355, 3104200; 709465, 3104319; 709465, 3104335; 709578, 3104440; 709830, 3104740; 709848, 3104744; 709959, 3104863; 710005, 3104891; 710004, 3104929; 710026, 3104953; 710126, 3105018; 710123, 3105047; 710250, 3105152; 710955, 3105868; 711033, 3105767; 710426, 3105119; 709763, 3104453; 709034, 3103648; 707637, 3102155; 707258, 3101720; Thence returning to 705653, 3099957.

(2) Unit TX–16, Calhoun County, Texas. Coordinates are in UTM Zone 14N, North American Datum 1983 (meters E, meters N):

711166, 3105913; 711033, 3105767; 710955, 3105868; 711336, 3106255; 711423, 3106031; 711291, 3105930; Thence returning to 711166, 3105913.

UNIT TX–18: CEDAR BAYOU/VINSON SLOUGH: 998 HECTARES (2,465 ACRES) IN ARANSAS AND CALHOUN COUNTIES, TEXAS.

(1) Unit TX–18, Aransas County, Texas. Coordinates are in UTM Zone 14N, North American Datum 1983 (meters E, meters N):

701739, 3102551; 701702, 3102550; 701707, 3102620; 701765, 3102668; 701815, 3102675; 701823, 3102663; Thence returning to 701739, 3102551.

701870, 3103304; 701917, 3103310; 701931, 3103295; 701939, 3103179; 701989, 3103198; 702063, 3103172; 702076, 3103151; 702101, 3103151; 702103, 3103167; 702068, 3103205; 702074, 3103231; 702209, 3103238; 702224, 3103162; 702242, 3103160; 702247, 3103108; 702345, 3103196; 702321, 3103237; 702341, 3103275; 702438, 3103234; 702453, 3103185; 702420, 3103091; 702158, 3102925; 702220, 3103014; 702222, 3103037; 702184, 3103071; 702119, 3103096; 702084, 3103092; 702041, 3103018; 702083, 3103003; 702088, 3102984; 702045, 3102970; 702039, 3102899; 702052, 3102858; 701918, 3102773; 701918, 3102809; 701878, 3102809; 701847, 3102857; 701806, 3102884; 701749, 3102980; 701739, 3103060; 701680, 3103138; 701657, 3103123; 701653, 3103067; 701620, 3103039; 701620, 3102939; 701594, 3102958; 701575, 3103034; 701554, 3103045; 701506, 3102951; 701493, 3102882; 701510,

3102856; 701509, 3102803; 701529, 3102747; 701519, 3102668; 701492, 3102634; 701413, 3102613; 701434, 3102577; 701481, 3102557; 701512, 3102606; 701548, 3102606; 701570, 3102584; 701595, 3102614; 701653, 3102605; 701657, 3102534; 701529, 3102530; 701488, 3102504; 701484, 3102480; 701522, 3102416; 701508, 3102370; 701529, 3102321; 701519, 3102262; 700890, 3101437; 700865, 3101429; 700871, 3101413; 700852, 3101387; 700828, 3101410; 700809, 3101399; 700778, 3101428; 700678, 3101351; 700588, 3101313; 700471, 3101323; 700430, 3101364; 700393, 3101353; 700271, 3101378; 700270, 3101463; 700340, 3101538; 700442, 3101597; 700517, 3101748; 700585, 3101814; 700590, 3101843; 700718, 3101979; 700745, 3101939; 700767, 3101990; 700823, 3102032; 700821, 3102083; 700886, 3102162; 700945, 3102144; 700994, 3102222; 701070, 3102273; 701085, 3102301; 701071, 3102319; 701084, 3102380; 701073, 3102420; 701102, 3102570; 701125, 3102584; 701180, 3102560; 701199, 3102533; 701219, 3102580; 701259, 3102598; 701239, 3102622; 701242, 3102640; 701196, 3102657; 701187, 3102677; 701238, 3102719; 701317, 3102712; 701311, 3102755; 701245, 3102772; 701211, 3102806; 701208, 3102834; 701236, 3102917; 701262, 3102944; 701286, 3102934; 701305, 3102795; 701331, 3102872; 701358, 3102839; 701423, 3102873; 701460, 3102943; 701430, 3103044; 701471, 3103092; 701488, 3103175; 701614, 3103322; 701651, 3103290; 701710, 3103291; 701739, 3103230; 701794, 3103214; 701825, 3103220; 701853, 3103260; 701799, 3103303; 701800, 3103320; 701838, 3103337; Thence returning to 701870, 3103304.

704554, 3104448; 704559, 3104409; 704628, 3104409; 704418, 3104303; 704451, 3104334; 704489, 3104446; Thence returning to 704554, 3104448.

703595, 3105526; 703610, 3105511; 703659, 3105560; 703689, 3105567; 703705, 3105493; 703750, 3105493; 703763, 3105434; 703734, 3105404; 703708, 3105420; 703694, 3105394; 703663, 3105381; 703667, 3105355; 703722, 3105352; 703729, 3105333; 703682, 3105262; 703655, 3105260; 703633, 3105223; 703610, 3105225; 703609, 3105250; 703582, 3105268; 703584, 3105305; 703608, 3105342; 703549, 3105430; 703560, 3105468; 703511, 3105479; 703390, 3105449; 703365, 3105455; 703373, 3105473; 703477, 3105536; 703502, 3105520; 703587, 3105592; 703600, 3105585; Thence returning to 703595, 3105526.

707757, 3106675; 707675, 3106626; 707644, 3106625; 707663, 3106649; 707660, 3106677; 707682, 3106665; 707757, 3106689; Thence returning to 707757, 3106675.

709811, 3106833; 709844, 3106819; 709828, 3106748; 709783, 3106845; Thence returning to 709811, 3106833.

706421, 3106676; 706473, 3106672; 706606, 3106705; 706619, 3106634; 706595, 3106616; 706481, 3106604; 706308, 3106537; 706264, 3106470; 706142, 3106413; 706133, 3106389; 706088, 3106363; 706024, 3106351; 706013, 3106364; 705953, 3106346; 705929, 3106386; 706114, 3106474; 706290, 3106598; 706335, 3106657; 706258, 3106699; 706297, 3106744; 706572, 3106808; 706537, 3106772; 706500, 3106766; 706449, 3106727; 706448, 3106698; Thence returning to 706421, 3106676.

705638, 3106865; 705654, 3106850; 705702, 3106860; 705684, 3106803; 705714, 3106756; 705680, 3106731; 705654, 3106755; 705619, 3106844; 705615, 3106858; Thence returning to 705638, 3106865.

710582, 3106973; 710512, 3106936; 710441, 3106955; 710377, 3106947; 710341, 3106925; 710293, 3106993; 710325, 3106991; 710339, 3106967; 710378, 3106992; 710437, 3106991; 710476, 3106966; 710536, 3107001; 710586, 3106985; Thence returning to 710582, 3106973.

705445, 3106811; 705442, 3106775; 705460, 3106754; 705507, 3106734; 705581, 3106735; 705589, 3106716; 705496, 3106698; 705450, 3106735; 705397, 3106732; 705393, 3106760; 705364, 3106790; 705266, 3106738; 705211, 3106686; 705157, 3106720; 705099, 3106705; 705067, 3106715; 705077, 3106740; 705139, 3106743; 705153, 3106757; 705153, 3106780; 705100, 3106802; 705160, 3106884; 705207, 3106908; 705378, 3106947; 705443, 3106935; 705475, 3106897; 705479, 3106845; 705440, 3106826; Thence returning to 705445, 3106811.

707099, 3106989; 707133, 3106991; 707151, 3106967; 707116, 3106905; 706985, 3106968; 706882, 3106945; 706837, 3106963; 706814, 3106951; 706851, 3106873; 706934, 3106886; 706954, 3106853; 706950, 3106841; 706913, 3106843; 706898, 3106799; 706983, 3106811; 707011, 3106896; 707041, 3106899; 707050, 3106882; 707090, 3106870; 707070, 3106843; 707020, 3106841; 707021, 3106780; 706991, 3106761; 707021, 3106740; 706973, 3106718; 706943, 3106668; 706895, 3106667; 706923, 3106642; 707005, 3106660; 707030, 3106689; 707091, 3106719; 707077, 3106749; 707094, 3106772; 707192, 3106807; 707183, 3106719; 706990, 3106616; 706944, 3106533; 706894, 3106483; 706867, 3106474; 706893, 3106554; 706915, 3106563; 706913, 3106612; 706764, 3106690; 706799, 3106762; 706792, 3106810; 706753, 3106854; 706756, 3106917; 706703, 3106943; 706689, 3106977; 706747, 3107000; 706779, 3106980; 706866, 3106981; 707068, 3107010; Thence returning to 707099, 3106989.

707392, 3107096; 707469, 3107060; 707490, 3107033; 707312, 3107015; 707181, 3107046; 707223, 3107077; Thence returning to 707392, 3107096.

705805, 3107169; 705745, 3107144; 705993, 3107146; 705873, 3107091; 705843, 3107059; 705857, 3107038; 705908, 3107048; 705964, 3107004; 706026, 3106991; 706096, 3106990; 706263, 3107030; 706433, 3107026; 706457, 3107006; 706431, 3106967; 706437, 3106914; 706367, 3106927; 706002, 3106927; 705959, 3106940; 705903, 3107003; 705665, 3107042; 705563, 3107023; 705547, 3107052; 705507, 3107070; 705513, 3107091; 705540, 3107105; 705534, 3107148; 705547, 3107162; 705817, 3107187; Thence returning to 705805, 3107169

707515, 3107207; 707397, 3107139; 707276, 3107148; 707193, 3107132; 707189, 3107096; 707173, 3107084; 707109, 3107079; 707101, 3107095; 707270, 3107199; 707344, 3107194; 707436, 3107215; Thence returning to 707515, 3107207.

704999, 3106922; 704865, 3106837; 704841, 3106914; 704740, 3106915; 704942, 3107058; 704965, 3107105; 704973, 3107173; 704988, 3107180; 705080, 3107107; 705118, 3107025; 705066, 3106993; Thence returning to 704999, 3106922.

705977, 3107379; 706015, 3107376; 706031, 3107353; 706018, 3107306; 705961, 3107291; 705998, 3107257; 705972, 3107244; 705927, 3107266; 705915, 3107330; 705946, 3107357; 705918, 3107370; 705914, 3107411; 705952, 3107418; Thence returning to 705977, 3107379.

711325, 3107600; 711406, 3107541; 711510, 3107510; 711492, 3107455; 711309, 3107494; 711231, 3107473; 711123, 3107368; 711042, 3107220; 711002, 3107189; 710998, 3107142; 710955, 3107155; 710935, 3107100; 710879, 3107060; 710873, 3107122; 710822, 3107206; 710878, 3107264; 710951, 3107407; 711095, 3107514; 711235, 3107585; 711325, 3107600; 711032, 3107382; 711028, 3107360; 710990, 3107367; 710924, 3107288; 710896, 3107245; 710906, 3107207; 710987, 3107222; 711014, 3107307; 711053, 3107324; 711096, 3107435; 711055, 3107437; 711032, 3107382; 710924, 3107176; 710895, 3107173; 710901, 3107123; 710928, 3107149; Thence returning to 710924, 3107176.

706620, 3107519; 706657, 3107496; 706696, 3107509; 706680, 3107452; 706700, 3107425; 706727, 3107476; 706752, 3107486; 706748, 3107517; 706789, 3107511; 706802, 3107464; 706729, 3107306; 706676, 3107381; 706625, 3107388; 706657, 3107313; 706614, 3107331; 706594, 3107364; 706560, 3107484; Thence returning to 706620, 3107519.

705286, 3107815; 705282, 3107706; 705314, 3107736; 705378, 3107857; 705436, 3107916; 705470, 3107909; 705514, 3107929; 705549, 3107896; 705468, 3107869; 705355, 3107678; 705251, 3107652; 705291, 3107625; 705294, 3107595; 705275, 3107581; 705224, 3107591; 705219, 3107506; 705160, 3107450; 705204, 3107443; 705289, 3107382; 705339, 3107402; 705379, 3107383; 705479, 3107410; 705519, 3107505; 705522, 3107557; 705549, 3107583; 705554, 3107618; 705619, 3107631; 705642, 3107669; 705772, 3107766; 705908, 3107802; 705917, 3107784; 705883, 3107739; 705885, 3107713; 705818, 3107667; 705822, 3107575; 705873, 3107556; 705887, 3107523; 705968, 3107545; 706151, 3107532; 706162, 3107520; 706160, 3107476; 705996, 3107460; 705604, 3107337; 705562, 3107307; 705470, 3107182; 705443, 3107178; 705428, 3107213; 705393, 3107188; 705372, 3107210; 705340, 3107198; 705318, 3107237; 705280, 3107236; 705288, 3107307; 705247, 3107311; 705202, 3107404; 705152, 3107405; 705120, 3107441; 705129, 3107488; 705110, 3107542; 705135, 3107552; 705138, 3107581; 705160, 3107603; 705135, 3107631; 705157, 3107667; 705142, 3107693; 705126, 3107693; 705086, 3107649; 705063, 3107652; 705041, 3107682; 705010, 3107657; 704956, 3107668; 704914, 3107642; 704840, 3107653; 704810, 3107682; 704773, 3107682; 704718, 3107713; 704728, 3107745; 704750, 3107747; 704814, 3107732; 704886, 3107760; 704954, 3107719; 705135, 3107754; 705172, 3107785; 705171, 3107910; 705214, 3107954; 705241, 3108031; 705281, 3108009; 705275, 3107957; 705297, 3107866; Thence returning to 705286, 3107815.

708915, 3108154; 708921, 3108088; 708890, 3108067; 708823, 3108083; 708843, 3108149; 708867, 3108127; Thence returning to 708915, 3108154.

709028, 3108189; 709014, 3108152; 709070, 3108139; 709093, 3108174; 709071, 3108219; 709129, 3108241; 709183, 3108174; 709209, 3108171; 709237, 3108188; 709261, 3108119; 709245, 3108086; 709177, 3108114; 709113, 3108073; 709054, 3108078; 709045, 3108094; 708992, 3108105; 708944, 3108137; 708942, 3108182; 708975, 3108198; 708983, 3108247; 709020, 3108239; Thence returning to 709028, 3108189.

708168, 3108287; 708126, 3108272; 708092, 3108282; 708073, 3108255; 708063, 3108182; 708028, 3108203; 708091, 3108322; 708161, 3108303; Thence returning to 708168, 3108287.

708507, 3108341; 708545, 3108315; 708579, 3108328; 708724, 3108327; 708748, 3108308; 708761, 3108285; 708625, 3108258; 708594, 3108225; 708680, 3108089; 708687, 3108052; 708517, 3108191; 708582, 3108249; 708585, 3108270; 708516, 3108264; 708467, 3108336; Thence returning to 708507, 3108341.

706885, 3108307; 706848, 3108286; 706844, 3108264; 706911, 3108168; 707013, 3108103; 707112, 3108067; 707129, 3108022; 707165, 3108032; 707167, 3108001; 707237, 3108028; 707240, 3108003; 707205, 3107985; 707269, 3107947; 707252, 3107919; 707204, 3107900; 707009, 3107917; 706998, 3107926; 707027, 3107943; 707120, 3107947; 707123, 3107968; 707083, 3107982; 706994, 3107962; 706918, 3107985; 707086, 3108042; 707027, 3108075; 706864, 3108109; 706865, 3108141; 706891, 3108149; 706846, 3108206; 706811, 3108239; 706748, 3108249; 706776, 3108309; 706826, 3108301; 706866, 3108336; Thence returning to 706885, 3108307.

707849, 3108511; 708128, 3108485; 708036, 3108378; 708004, 3108364; 708006, 3108394; 708067, 3108450; 708070, 3108470; 708043, 3108460; 707997, 3108471; 707986, 3108433; 707959, 3108432; 707960, 3108400; 707931, 3108416; 707861, 3108393; 707836, 3108493; Thence returning to 707849, 3108511.

706114, 3108764; 706137, 3108735; 706219, 3108746; 706261, 3108730; 706220, 3108684; 706159, 3108692; 706156, 3108663; 706133, 3108633; 706224, 3108553; 706086, 3108550; 706025, 3108582; 706096, 3108588; 706102, 3108652; 706085, 3108686; 706099, 3108708; 706083, 3108739; Thence returning to 706114, 3108764.

705971, 3108734; 706030, 3108735; 706027, 3108700; 705984, 3108682; 705982, 3108647; 705921, 3108671; 705932, 3108771; 705963, 3108774; Thence returning to 705971, 3108734.

704083, 3108500; 704041, 3108464; 703991, 3108319; 704035, 3108291; 704045, 3108177; 704122, 3108175; 704152, 3108144; 704143, 3108104; 704193, 3108092; 704196, 3108076; 704165, 3108026; 704125, 3108036; 704101, 3107993; 704064, 3107963; 704035, 3107985; 704047, 3108042; 704022, 3108092; 703993, 3108111; 703932, 3108115; 703891, 3108031; 703902, 3107944; 703844, 3107929; 703840, 3107903; 703906, 3107887; 703915, 3107916; 703951, 3107941; 703951, 3107999; 703971, 3108018; 703998, 3107980; 703973, 3107934; 703977, 3107914; 704104, 3107924; 704141, 3107855; 704089, 3107774; 704080, 3107709; 704200, 3107685; 704262, 3107708; 704273, 3107761; 704325, 3107754; 704268, 3107681; 704325, 3107683; 704300, 3107620; 704373, 3107578; 704540, 3107660; 704589, 3107747; 704636, 3107767; 704654, 3107808; 704680, 3107757; 704612, 3107708; 704586, 3107609; 704599, 3107535; 704571, 3107481; 704574, 3107435; 704547, 3107396; 704576, 3107342; 704571, 3107316; 704490, 3107267; 704487, 3107184; 704472, 3107164; 704404, 3107151; 704375, 3107163; 704301, 3107105; 704292, 3107072; 704254, 3107030; 704222, 3106937; 704211, 3106845; 704246, 3106829; 704310, 3106851; 704340, 3106838; 704363, 3106801; 704362, 3106741; 704300, 3106609; 704306, 3106553; 704366, 3106543; 704453, 3106566; 704479, 3106525; 704513, 3106526; 704526, 3106449; 704631, 3106408; 704966, 3106459; 705117, 3106448; 705261, 3106525; 705342, 3106547; 705379, 3106548; 705436, 3106520; 705497, 3106524; 705525, 3106533; 705526, 3106547; 705438, 3106603; 705459, 3106629; 705503, 3106629; 705574, 3106596; 705645,

3106583; 705575, 3106533; 705575, 3106480; 705670, 3106378; 705704, 3106290; 705759, 3106274; 705767, 3106231; 705710, 3106176; 705554, 3105952; 705501, 3105848; 705498, 3105815; 705545, 3105763; 705621, 3105753; 705601, 3105707; 705502, 3105716; 705452, 3105767; 705365, 3105780; 705161, 3105707; 705155, 3105730; 705248, 3105811; 705269, 3105858; 705317, 3105885; 705303, 3105909; 705327, 3105950; 705374, 3105969; 705467, 3106117; 705619, 3106247; 705644, 3106327; 705628, 3106375; 705597, 3106389; 705435, 3106391; 705291, 3106368; 705305, 3106351; 705381, 3106362; 705439, 3106310; 705523, 3106274; 705487, 3106259; 705395, 3106285; 705401, 3106265; 705443, 3106237; 705441, 3106147; 705387, 3106174; 705339, 3106238; 705281, 3106241; 705255, 3106343; 705237, 3106363; 704938, 3106308; 704768, 3106242; 704436, 3105960; 704415, 3105886; 704420, 3105852; 704526, 3105789; 704741, 3105722; 704781, 3105677; 704807, 3105668; 704924, 3105700; 705013, 3105771; 705047, 3105772; 705106, 3105805; 705134, 3105737; 705077, 3105704; 705075, 3105683; 705202, 3105663; 705217, 3105631; 705119, 3105521; 705098, 3105534; 705078, 3105584; 705059, 3105580; 705026, 3105513; 704964, 3105468; 704940, 3105374; 704862, 3105311; 704818, 3105302; 704808, 3105315; 704773, 3105402; 704775, 3105446; 704798, 3105469; 704779, 3105497; 704742, 3105495; 704716, 3105437; 704627, 3105432; 704567, 3105395; 704644, 3105368; 704781, 3105084; 704868, 3105038; 704887, 3105043; 704945, 3105122; 704981, 3105114; 705017, 3105154; 705061, 3105151; 705112, 3105221; 705134, 3105207; 705172, 3105228; 705163, 3105169; 705223, 3105159; 705300, 3105238; 705319, 3105249; 705339, 3105238; 705476, 3105343; 705520, 3105409; 705555, 3105368; 705589, 3105355; 705580, 3105254; 705596, 3105215; 705643, 3105188; 705770, 3105177; 705874, 3105122; 705948, 3105108; 705911, 3105075; 705687, 3105019; 705497, 3104903; 705461, 3104871; 705442, 3104823; 705293, 3104746; 705274, 3104750; 705261, 3104730; 705108, 3104652; 705005, 3104634; 704950, 3104601; 704898, 3104546; 704815, 3104504; 704791, 3104560; 704732, 3104540; 704669, 3104570; 704656, 3104607; 704605, 3104635; 704485, 3104599; 704454, 3104573; 704414, 3104435; 704352, 3104344; 704366, 3104300; 704389, 3104288; 704221, 3104202; 704221, 3104240; 704207, 3104243; 704181, 3104189; 704076, 3104184; 704034, 3104255; 703942, 3104250; 703898, 3104192; 703810, 3104166; 703782, 3104135; 703753, 3104144; 703747, 3104180; 703728, 3104182; 703710, 3104142; 703684, 3104133; 703661, 3104096; 703576, 3104079; 703479, 3103993; 703463, 3104006; 703435, 3103986; 703366, 3103978; 703340, 3104012; 703366, 3104097; 703365, 3104152; 703339, 3104157; 703285, 3104118; 703315, 3104195; 703430, 3104333; 703425, 3104380; 703390, 3104409; 703389, 3104473; 703402, 3104482; 703518, 3104438; 703493, 3104488; 703427, 3104540; 703410, 3104623; 703427, 3104663; 703466, 3104665; 703498, 3104600; 703522, 3104609; 703557, 3104575; 703769, 3104596; 703889, 3104691; 703964, 3104802; 703997, 3104815; 704021, 3104862; 704071, 3104897; 704081, 3104935; 704053, 3105007; 704139, 3105007; 704172, 3104866; 704251, 3104874; 704319, 3104908; 704347, 3104903; 704442, 3104975; 704444, 3105109; 704478, 3105161; 704467, 3105194; 704438, 3105204; 704378, 3105135; 704347, 3105131; 704341, 3105160; 704372, 3105238; 704348, 3105330; 704290, 3105380; 704203, 3105416; 704169, 3105457; 704125, 3105464; 704115, 3105486; 704130, 3105513; 704123, 3105559; 704100, 3105534; 704054, 3105585; 703997, 3105599; 703905, 3105566; 703820, 3105648; 703760, 3105649; 703719, 3105678; 703713, 3105721; 703663, 3105769; 703630, 3105778; 703627, 3105857; 703643, 3105894; 703685, 3105919; 703699, 3105947; 703722, 3105944; 703761, 3105828; 703882, 3105802; 703941, 3105657; 703969, 3105630; 704085, 3105632; 704151, 3105583; 704215, 3105664; 704229, 3105664; 704243, 3105642; 704238, 3105557; 704251, 3105531; 704417, 3105438; 704555, 3105433; 704632, 3105465; 704691, 3105467; 704710, 3105491; 704707, 3105539; 704679, 3105575; 704600, 3105597; 704503, 3105658; 704443, 3105611; 704405, 3105686; 704299, 3105713; 704296, 3105737; 704320, 3105770; 704306, 3105794; 704157, 3105815; 704109, 3105800; 704014, 3105828; 704008, 3105868; 704038, 3105909; 704027, 3105920; 704026, 3105972; 703989, 3105999; 703875, 3105952; 703829, 3105954; 703886, 3106011; 704133, 3106058; 704156, 3106109; 704112, 3106186; 704108, 3106229; 704129, 3106244; 704196, 3106234; 704278, 3106259; 704287, 3106414; 704265, 3106449; 704221, 3106465; 704220, 3106670; 704248, 3106708; 704245, 3106735; 704163, 3106724; 704092, 3106633; 704048, 3106656; 703989, 3106632; 703981, 3106653; 703947, 3106644; 703930, 3106664; 703868, 3106664; 703861, 3106681; 703871, 3106740; 703923, 3106723; 703969, 3106738; 704105, 3106722; 704152, 3106751; 704165, 3106839; 704129, 3106880; 704160, 3106945; 704151, 3107041; 704186, 3107156; 704084, 3107153; 704068, 3107133; 704059, 3107071; 704028, 3107093; 703973, 3107000; 703847, 3106913; 703832, 3106924; 703862, 3107036; 703834, 3107074; 703794, 3107052; 703797, 3106985; 703746, 3106935; 703683, 3106913; 703666, 3106937; 703619, 3106946; 703556, 3106882; 703525, 3106893; 703504, 3107013; 703476, 3106997; 703466, 3106962; 703432, 3106973; 703427, 3107011; 703389, 3107038; 703386, 3107074; 703408, 3107129; 703486, 3107236; 703512, 3107253; 703567, 3107245; 703587, 3107271; 703587, 3107297; 703548, 3107309; 703535, 3107368; 703554, 3107381; 703555, 3107451; 703640, 3107532; 703676, 3107601; 703668, 3107650; 703638, 3107668; 703663, 3107820; 703768, 3107962; 703754, 3108081; 703789, 3108186; 703847, 3108194; 703861, 3108235; 703901, 3108251; 703918, 3108355; 703879, 3108349; 703882, 3108431; 703893, 3108468; 703939, 3108462; 703943, 3108505; 703921, 3108565; 703895, 3108573; 703892, 3108607; 703949, 3108604; 703974, 3108490; 703992, 3108482; 704025, 3108523; 704013, 3108559; 703976, 3108601; 704007, 3108644; 704001, 3108692; 704139, 3108744; 704249, 3108715; 704249, 3108687; 704211, 3108676; 704155, 3108590; 704164, 3108546; 704107, 3108536; 704083, 3108500; 704479, 3105263; 704556, 3105290; 704576, 3105318; 704480, 3105318; 704464, 3105300; 704479, 3105263; 705118, 3104738; 705081, 3104699; 705156, 3104715; 705187, 3104761; 705118, 3104738; 705033, 3104736; 704982, 3104716; 704970, 3104687; 704990, 3104682; 705037, 3104714; Thence returning to 705033, 3104736.

704422, 3109145; 704477, 3109149; 704462, 3109085; 704479, 3109089; 704495, 3109127; 704520, 3109100; 704589, 3109148; 704636, 3109142; 704675, 3109116; 704682, 3109144; 704706, 3109162; 704745, 3109150; 704769, 3109088; 704745, 3109066; 704752, 3109025; 704731, 3109004; 704731, 3108984; 704783, 3109018; 704903, 3109017; 704880, 3108910; 704851, 3108883; 704859, 3108860; 704916, 3108895; 704970, 3108869; 705012, 3108878; 705009, 3108894; 704951,

3108907; 704951, 3108965; 705020, 3109071; 705087, 3108960; 705100, 3108967; 705106, 3109019; 705122, 3109014; 705128, 3108966; 705085, 3108920; 705105, 3108901; 705152, 3108955; 705178, 3108942; 705230, 3108949; 705255, 3108932; 705323, 3108966; 705346, 3108933; 705320, 3108889; 705340, 3108883; 705342, 3108863; 705486, 3108890; 705511, 3108857; 705484, 3108832; 705385, 3108829; 705347, 3108804; 705357, 3108763; 705335, 3108692; 705374, 3108643; 705345, 3108623; 705299, 3108629; 705280, 3108651; 705283, 3108697; 705239, 3108711; 705178, 3108785; 705161, 3108784; 705141, 3108755; 705125, 3108779; 705094, 3108765; 705098, 3108806; 705147, 3108843; 705099, 3108857; 705080, 3108852; 705059, 3108754; 705033, 3108751; 704986, 3108694; 704958, 3108730; 704971, 3108778; 704955, 3108811; 704899, 3108794; 704855, 3108755; 704847, 3108717; 704873, 3108669; 704948, 3108697; 704963, 3108668; 704993, 3108664; 705045, 3108611; 705094, 3108585; 705055, 3108547; 705009, 3108583; 705002, 3108556; 704965, 3108530; 704966, 3108469; 704990, 3108437; 704944, 3108402; 704937, 3108369; 705007, 3108350; 704991, 3108245; 704994, 3108139; 704966, 3108105; 704890, 3108093; 704850, 3108137; 704831, 3108138; 704767, 3108109; 704737, 3108069; 704711, 3108079; 704693, 3108139; 704652, 3108139; 704627, 3108182; 704517, 3108149; 704409, 3108179; 704445, 3108221; 704527, 3108242; 704565, 3108292; 704568, 3108340; 704558, 3108343; 704478, 3108268; 704428, 3108242; 704413, 3108249; 704415, 3108288; 704405, 3108292; 704357, 3108230; 704340, 3108182; 704311, 3108182; 704279, 3108119; 704241, 3108102; 704227, 3108221; 704189, 3108170; 704178, 3108174; 704210, 3108294; 704198, 3108343; 704247, 3108369; 704236, 3108406; 704184, 3108390; 704239, 3108463; 704282, 3108470; 704325, 3108444; 704397, 3108433; 704445, 3108399; 704553, 3108448; 704586, 3108403; 704624, 3108403; 704655, 3108377; 704755, 3108386; 704802, 3108367; 704812, 3108379; 704795, 3108401; 704788, 3108479; 704753, 3108537; 704682, 3108562; 704674, 3108547; 704728, 3108515; 704718, 3108500; 704674, 3108492; 704608, 3108505; 704632, 3108534; 704646, 3108658; 704582, 3108614; 704596, 3108568; 704546, 3108570; 704528, 3108600; 704501, 3108560; 704471, 3108585; 704485, 3108644; 704468, 3108683; 704504, 3108731; 704486, 3108756; 704478, 3108819; 704526, 3108856; 704521, 3108869; 704455, 3108862; 704442, 3108882; 704447, 3108912; 704484, 3108953; 704470, 3108969; 704476, 3109013; 704396, 3108983; 704375, 3108938; 704345, 3108929; 704349, 3108905; 704334, 3108885; 704257, 3108876; 704244, 3108834; 704219, 3108842; 704232, 3108884; 704191, 3108965; 704378, 3109154; 704410, 3109163; Thence returning to 704422, 3109145.

706249, 3109228; 706294, 3109233; 706332, 3109209; 706354, 3109157; 706496, 3109152; 706544, 3109133; 706558, 3109117; 706542, 3109076; 706553, 3109049; 706646, 3108980; 706616, 3108966; 706555, 3108987; 706516, 3108967; 706521, 3108953; 706700, 3108880; 706809, 3108817; 706955, 3108830; 706987, 3108770; 707054, 3108740; 707106, 3108689; 707133, 3108685; 707163, 3108631; 707161, 3108604; 707149, 3108605; 707127, 3108639; 707095, 3108641; 707052, 3108681; 706970, 3108696; 706934, 3108687; 706949, 3108642; 706985, 3108636; 706985, 3108599; 707000, 3108586; 707038, 3108581; 707066, 3108599; 707162, 3108540; 707238, 3108553; 707357, 3108505; 707416, 3108501; 707597, 3108321; 707671, 3108224; 707735, 3108248; 707786, 3108225; 707808, 3108183; 707825, 3108182; 707919, 3108203; 707960, 3108245; 708110, 3108091; 708348, 3107941; 708634, 3107811; 708784, 3107774; 708818, 3107750; 708854, 3107752; 708871, 3107723; 708960, 3107701; 709011, 3107663; 709169, 3107594; 709366, 3107470; 709417, 3107461; 709430, 3107409; 709473, 3107387; 709466, 3107367; 709495, 3107342; 709489, 3107326; 709460, 3107322; 709422, 3107349; 709401, 3107346; 709380, 3107387; 709348, 3107387; 709324, 3107361; 709248, 3107389; 709215, 3107370; 709189, 3107377; 709196, 3107298; 709128, 3107213; 709133, 3107163; 709170, 3107202; 709239, 3107210; 709279, 3107156; 709315, 3107146; 709348, 3107163; 709371, 3107236; 709384, 3107236; 709404, 3107198; 709444, 3107173; 709464, 3107107; 709509, 3107081; 709534, 3107041; 709514, 3106899; 709487, 3106886; 709496, 3106830; 709557, 3106746; 709675, 3106657; 709679, 3106636; 709650, 3106633; 709646, 3106601; 709659, 3106574; 709691, 3106558; 709694, 3106519; 709715, 3106489; 709756, 3106457; 709791, 3106472; 709795, 3106533; 709751, 3106636; 709742, 3106693; 709808, 3106633; 709846, 3106546; 709906, 3106472; 709950, 3106436; 709975, 3106499; 710007, 3106480; 710028, 3106429; 710058, 3106421; 710076, 3106349; 710097, 3106341; 710136, 3106354; 710137, 3106327; 710190, 3106240; 710233, 3106222; 710288, 3106139; 710362, 3106088; 710426, 3106080; 710540, 3106118; 710597, 3106168; 710702, 3106219; 710726, 3106259; 710790, 3106298; 710925, 3106486; 710942, 3106535; 710984, 3106546; 711020, 3106601; 711216, 3106721; 711330, 3106843; 711385, 3107009; 711394, 3107089; 711420, 3107086; 711471, 3107000; 711498, 3106997; 711464, 3107150; 711469, 3107295; 711549, 3107370; 711610, 3107390; 711568, 3107281; 711567, 3107161; 711602, 3106898; 711581, 3106849; 711456, 3106666; 711288, 3106456; 711140, 3106300; 710912, 3106118; 710913, 3105957; 710955, 3105868; 710250, 3105152; 710242, 3105185; 710279, 3105292; 710271, 3105354; 710288, 3105446; 710272, 3105465; 710265, 3105519; 710318, 3105643; 710303, 3105696; 710271, 3105722; 710253, 3105787; 710202, 3105799; 710123, 3105865; 710044, 3105864; 709816, 3106007; 709791, 3106044; 709662, 3106146; 709547, 3106207; 709298, 3106515; 709259, 3106530; 709217, 3106593; 709094, 3106704; 708897, 3106785; 708840, 3106793; 708743, 3106775; 708602, 3106719; 708492, 3106605; 708400, 3106430; 708341, 3106416; 708497, 3106763; 708338, 3106811; 708075, 3106792; 708103, 3106828; 708267, 3106858; 708227, 3106900; 708090, 3106883; 708088, 3106851; 708022, 3106836; 707953, 3106840; 707766, 3106805; 707714, 3106729; 707324, 3106512; 707112, 3106351; 706899, 3106116; 706878, 3106169; 706847, 3106174; 706604, 3106073; 706622, 3106112; 706744, 3106237; 706737, 3106257; 706720, 3106257; 706563, 3106182; 706559, 3106209; 706609, 3106274; 706670, 3106309; 706813, 3106443; 706837, 3106442; 706841, 3106401; 706855, 3106386; 706917, 3106409; 707037, 3106535; 707104, 3106643; 707222, 3106713; 707243, 3106711; 707231, 3106664; 707332, 3106701; 707378, 3106762; 707358, 3106788; 707368, 3106821; 707453, 3106928; 707492, 3106917; 707572, 3106983; 707619, 3106997; 707653, 3107068; 707766, 3107120; 707833, 3107126; 707895, 3107168; 707868, 3107211; 707819, 3107202; 707777, 3107172; 707771, 3107145; 707656, 3107116; 707597, 3107063; 707521, 3107062; 707504, 3107093; 707471, 3107110; 707478, 3107129; 707579, 3107150; 707620, 3107192; 707705, 3107210; 707775,

3107202; 707931, 3107266; 707936, 3107192; 707910, 3107173; 707918, 3107167; 708068, 3107170; 708065, 3107157; 707982, 3107122; 708008, 3107092; 708145, 3107121; 708386, 3107111; 708428, 3107131; 708428, 3107152; 708406, 3107164; 708274, 3107145; 708213, 3107151; 708219, 3107187; 708113, 3107218; 708125, 3107250; 708079, 3107257; 708075, 3107270; 708097, 3107289; 708167, 3107301; 708173, 3107332; 708158, 3107356; 708068, 3107391; 708042, 3107309; 708013, 3107310; 708005, 3107420; 708084, 3107466; 708074, 3107569; 708109, 3107573; 708138, 3107542; 708169, 3107550; 708183, 3107582; 708230, 3107586; 708328, 3107522; 708376, 3107525; 708408, 3107551; 708486, 3107533; 708525, 3107502; 708543, 3107456; 708536, 3107442; 708479, 3107485; 708441, 3107472; 708462, 3107456; 708493, 3107370; 708442, 3107398; 708411, 3107395; 708399, 3107416; 708317, 3107407; 708231, 3107486; 708185, 3107479; 708173, 3107465; 708183, 3107441; 708267, 3107409; 708252, 3107363; 708207, 3107366; 708200, 3107354; 708207, 3107328; 708236, 3107324; 708244, 3107300; 708279, 3107300; 708291, 3107334; 708333, 3107329; 708357, 3107367; 708419, 3107364; 708475, 3107323; 708564, 3107288; 708574, 3107256; 708639, 3107292; 708748, 3107299; 708773, 3107285; 708820, 3107315; 708861, 3107297; 708890, 3107339; 708823, 3107379; 708843, 3107406; 708841, 3107481; 708781, 3107489; 708760, 3107525; 708733, 3107504; 708746, 3107442; 708728, 3107428; 708688, 3107508; 708651, 3107515; 708626, 3107492; 708610, 3107541; 708582, 3107558; 708382, 3107575; 708131, 3107637; 708043, 3107627; 707991, 3107597; 707984, 3107558; 708024, 3107563; 708053, 3107512; 707971, 3107460; 707842, 3107490; 707744, 3107492; 707643, 3107471; 707554, 3107492; 707526, 3107547; 707475, 3107522; 707401, 3107528; 707387, 3107583; 707369, 3107589; 707340, 3107589; 707316, 3107512; 707011, 3107566; 706773, 3107574; 706618, 3107556; 706543, 3107607; 706552, 3107660; 706599, 3107691; 706598, 3107707; 706566, 3107725; 706302, 3107643; 706150, 3107684; 706163, 3107709; 706234, 3107747; 706372, 3107753; 706430, 3107796; 706496, 3107800; 706534, 3107858; 706625, 3107867; 706659, 3107844; 706665, 3107801; 706648, 3107766; 706675, 3107741; 706823, 3107730; 706984, 3107695; 707006, 3107701; 707005, 3107715; 706964, 3107755; 707023, 3107765; 707037, 3107798; 706943, 3107854; 706952, 3107870; 707005, 3107872; 707112, 3107819; 707156, 3107821; 707195, 3107851; 707311, 3107815; 707335, 3107796; 707307, 3107765; 707324, 3107742; 707431, 3107766; 707819, 3107744; 707877, 3107753; 707888, 3107774; 707846, 3107837; 707559, 3108039; 707537, 3108063; 707523, 3108125; 707454, 3108142; 707205, 3108298; 707205, 3108346; 707188, 3108371; 707163, 3108369; 707158, 3108400; 707012, 3108389; 707008, 3108309; 706961, 3108345; 706884, 3108350; 706906, 3108378; 706896, 3108389; 706864, 3108388; 706837, 3108358; 706810, 3108353; 706737, 3108359; 706725, 3108381; 706744, 3108409; 706738, 3108430; 706606, 3108413; 706304, 3108427; 706311, 3108446; 706424, 3108453; 706486, 3108441; 706649, 3108459; 706687, 3108478; 706776, 3108470; 706804, 3108486; 706813, 3108522; 706750, 3108659; 706635, 3108661; 706380, 3108775; 706144, 3108797; 706125, 3108832; 705952, 3108861; 705982, 3108908; 706026, 3108912; 706023, 3108954; 706067, 3108992; 706054, 3109023; 705997, 3109037; 706009, 3109071; 706030, 3109088; 706077, 3109075; 706091, 3109120; 706120, 3109130; 706142, 3109170; 706178, 3109197; 706197, 3109261; 706249, 3109228; 708779, 3107128; 708797, 3107035; 708894, 3106989; 708924, 3106928; 709012, 3106880; 709067, 3106819; 709139, 3106769; 709204, 3106666; 709268, 3106622; 709302, 3106556; 709364, 3106502; 709413, 3106420; 709481, 3106356; 709538, 3106274; 709594, 3106217; 709629, 3106204; 709518, 3106365; 709470, 3106466; 709440, 3106575; 709406, 3106607; 709332, 3106731; 709263, 3106796; 709247, 3106834; 709271, 3106866; 709315, 3106880; 709334, 3106857; 709344, 3106869; 709345, 3106906; 709324, 3106945; 709335, 3106975; 709353, 3106954; 709400, 3106958; 709432, 3106972; 709449, 3107001; 709389, 3107055; 709334, 3107056; 709324, 3107113; 709301, 3107105; 709294, 3107073; 709233, 3107108; 709234, 3107077; 709271, 3107012; 709271, 3106980; 709299, 3106938; 709259, 3106943; 709090, 3107031; 708995, 3107119; 708922, 3107101; 708814, 3107134; 708779, 3107128; 708491, 3106821; 708535, 3106846; 708558, 3106827; 708799, 3106885; 708831, 3106902; 708824, 3106938; 708772, 3106982; 708718, 3106980; 708579, 3107058; 708390, 3107037; 708374, 3107071; 708251, 3107090; 708277, 3107039; 708231, 3107065; 708185, 3107068; 707996, 3107016; 707961, 3106998; 707935, 3106962; 707937, 3106942; 707962, 3106925; 708154, 3106925; 708299, 3106969; 708302, 3106949; 708346, 3106925; 708410, 3106845; 708466, 3106817; Thence returning to 708491, 3106821.

706309, 3109431; 706309, 3109401; 706341, 3109381; 706353, 3109337; 706326, 3109313; 706279, 3109368; 706212, 3109376; 706200, 3109402; 706174, 3109365; 706141, 3109395; 706199, 3109484; 706212, 3109459; 706268, 3109454; Thence returning to 706309, 3109431.

Excluding:

Unit TX–18, Aransas County, Texas. Coordinates are in UTM Zone 14N, North American Datum 1983 (meters E, meters N):

711096, 3107435; 711053, 3107324; 711014, 3107307; 710987, 3107222; 710906, 3107207; 710896, 3107245; 710924, 3107288; 710990, 3107367; 711028, 3107360; 711032, 3107382; 711055, 3107437; Thence returning to 711096, 3107435.

710928, 3107149; 710901, 3107123; 710895, 3107173; 710924, 3107176; Thence returning to 710928, 3107149.

708814, 3107134; 708922, 3107101; 708995, 3107119; 709090, 3107031; 709259, 3106943; 709299, 3106938; 709271, 3106980; 709271, 3107012; 709234, 3107077; 709233, 3107108; 709294, 3107073; 709301, 3107105; 709324, 3107113; 709334, 3107056; 709389, 3107055; 709449, 3107001; 709432, 3106972; 709400, 3106958; 709353, 3106954; 709335, 3106975; 709324, 3106945; 709345, 3106906; 709344, 3106869; 709334, 3106857; 709315, 3106880; 709271, 3106866; 709247, 3106834; 709263, 3106796; 709332, 3106731; 709406, 3106607; 709440, 3106575; 709470, 3106466; 709518, 3106365; 709629, 3106204; 709594, 3106217; 709538, 3106274; 709481, 3106356; 709413, 3106420; 709364, 3106502; 709302, 3106556; 709268, 3106622; 709204, 3106666; 709139, 3106769; 709067, 3106819; 709012, 3106880; 708924, 3106928; 708894, 3106989; 708797, 3107035; 708779, 3107128; Thence returning to 708814, 3107134.

708374, 3107071; 708390, 3107037; 708579, 3107058; 708718, 3106980; 708772, 3106982; 708824, 3106938; 708831, 3106902; 708799, 3106885; 708558,

3106827; 708535, 3106846; 708491, 3106821; 708466, 3106817; 708410, 3106845; 708346, 3106925; 708302, 3106949; 708299, 3106969; 708154, 3106925; 707962, 3106925; 707937, 3106942; 707935, 3106962; 707961, 3106998; 707996, 3107016; 708185, 3107068; 708231, 3107065; 708277, 3107039; 708251, 3107090; Thence returning to 708374, 3107071.

704556, 3105290; 704479, 3105263; 704464, 3105300; 704480, 3105318; 704576, 3105318; Thence returning to 704556, 3105290.

705156, 3104715; 705081, 3104699; 705118, 3104738; 705187, 3104761; Thence returning to 705156, 3104715.

705037, 3104714; 704990, 3104682; 704970, 3104687; 704982, 3104716; 705033, 3104736; Thence returning to 705037, 3104714.

(2) Unit TX–18, Calhoun County, Texas. Coordinates are in UTM Zone 14N, North American Datum 1983 (meters E, meters N):

711794, 3106966; 711892, 3106965; 711902, 3106952; 711944, 3106959; 712011, 3106940; 711378, 3106297; 711336, 3106255; 710955, 3105868; 710913, 3105957; 710912, 3106118; 711140, 3106300; 711288, 3106456; 711456, 3106666; 711581, 3106849; 711602, 3106898; 711567, 3107161; 711568, 3107281; 711610, 3107390; 711706, 3107423; 711738, 3107416; 711720, 3107238; 711670, 3107160; 711663, 3107106; 711692, 3107004; Thence returning to 711794, 3106966.

UNIT TX–19: MATAGORDA ISLAND BEACH: 976 HECTARES (2,413 ACRES) IN CALHOUN COUNTY, TEXAS.

(1) Unit TX–19, Calhoun County, Texas. Coordinates are in UTM Zone 14N, North American Datum 1983 (meters E, meters N):

755093, 3142812; 755325, 3142614; 755502, 3142533; 755638, 3142434; 755676, 3142436; 755764, 3142378; 755845, 3142271; 755999, 3141953; 756049, 3141664; 756045, 3141334; 755953, 3141071; 755751, 3140640; 755560, 3140341; 755467, 3140158; 755353, 3140022; 755137, 3139664; 755049, 3139558; 755028, 3139471; 754906, 3139282; 754816, 3139176; 754619, 3138884; 753678, 3137676; 753030, 3136954; 752639, 3136560; 751488, 3135520; 751175, 3135304; 751084, 3135215; 750920, 3135100; 750770, 3134971; 749539, 3134175; 749148, 3133942; 748301, 3133502; 747980, 3133363; 746620, 3132692; 746410, 3132612; 745915, 3132382; 745777, 3132300; 744933, 3131893; 743633, 3131207; 743246, 3130971; 743154, 3130938; 742297, 3130449; 741969, 3130298; 741289, 3129879; 740799, 3129615; 739385, 3128778; 738374, 3128157; 737144, 3127356; 735974, 3126562; 735194, 3126017; 734575, 3125563; 734172, 3125318; 732351, 3124020; 730202, 3122414; 727120, 3120041; 725296, 3118595; 723296, 3116945; 721308, 3115232; 721106, 3115073; 720632, 3114646; 720355, 3114422; 718131, 3112439; 716176, 3110628; 715659, 3110169; 714557, 3109123; 713509, 3108160; 712655, 3107344; 712547, 3107257; 712369, 3107063; 711666, 3106384; 711454, 3106128; 711378, 3106297; 712011, 3106940; 712159, 3107065; 712744, 3107644; 713724, 3108561; 713855, 3108664; 713850, 3108681; 714768, 3109533; 714960, 3109720; 714971, 3109766; 715004, 3109772; 715035, 3109818; 715068, 3109828; 715081, 3109859; 715192, 3109951; 715200, 3109979; 715264, 3109999; 715311, 3110084; 715611, 3110320; 715969, 3110635; 717033, 3111616; 717204, 3111792; 717241, 3111807; 717330, 3111900; 717395, 3111946; 717601, 3112137; 717614, 3112166; 717749, 3112265; 717784, 3112315; 717851, 3112363; 718679, 3113122; 719785, 3114092; 719807, 3114127; 719916, 3114205; 720463, 3114702; 721429, 3115535; 721839, 3115870; 722058, 3116070; 723459, 3117257; 724673, 3118251; 724712, 3118298; 724810, 3118362; 725330, 3118796; 725361, 3118803; 725410, 3118861; 725570, 3118973; 726001, 3119335; 726074, 3119377; 726102, 3119417; 726188, 3119473; 726290, 3119575; 726326, 3119587; 726455, 3119685; 726530, 3119755; 726520, 3119770; 726583, 3119793; 726829, 3119998; 726917, 3120053; 726921, 3120078; 726859, 3120097; 726856, 3120145; 726895, 3120113; 726964, 3120096; 727176, 3120250; 727868, 3120793; 727899, 3120824; 727943, 3120935; 727928, 3120943; 727929, 3120969; 727969, 3120953; 727958, 3120908; 728008, 3120917; 728059, 3120962; 728057, 3120986; 728232, 3121082; 728671, 3121427; 728699, 3121476; 728764, 3121494; 728759, 3121527; 728797, 3121574; 728887, 3121656; 728912, 3121642; 729013, 3121780; 729156, 3121837; 729188, 3121798; 729203, 3121809; 729214, 3121862; 729266, 3121930; 729333, 3121958; 729341, 3121983; 729392, 3122025; 729445, 3122027; 729472, 3122065; 729575, 3122114; 729619, 3122180; 729624, 3122198; 729607, 3122216; 729693, 3122236; 729725, 3122267; 729725, 3122315; 729701, 3122345; 729755, 3122351; 729748, 3122297; 729763, 3122296; 729800, 3122301; 729852, 3122336; 729878, 3122355; 729858, 3122374; 729867, 3122398; 729885, 3122421; 729917, 3122427; 729917, 3122461; 729939, 3122480; 729961, 3122449; 730178, 3122639; 730239, 3122618; 730236, 3122657; 730290, 3122710; 730372, 3122750; 730381, 3122767; 730370, 3122790; 730427, 3122799; 730439, 3122842; 730512, 3122834; 730527, 3122845; 730504, 3122858; 730557, 3122870; 730612, 3122924; 730700, 3122956; 730716, 3122990; 730807, 3123042; 730849, 3123100; 730874, 3123102; 730924, 3123190; 730940, 3123155; 730972, 3123165; 730993, 3123184; 730971, 3123219; 731073, 3123254; 731105, 3123291; 731153, 3123307; 731198, 3123353; 731250, 3123376; 731604, 3123639; 731654, 3123691; 731709, 3123715; 731743, 3123759; 731808, 3123793; 731834, 3123828; 731991, 3123927; 732234, 3124113; 732324, 3124196; 732321, 3124242; 732280, 3124298; 732310, 3124287; 732336, 3124252; 732350, 3124265; 732345, 3124242; 732362, 3124219; 732477, 3124282; 732543, 3124350; 732643, 3124412; 732732, 3124492; 732811, 3124532; 732811, 3124550; 732857, 3124562; 732896, 3124601; 732964, 3124635; 732993, 3124674; 733077, 3124720; 733265, 3124866; 733440, 3124975; 733448, 3124998; 733507, 3125024; 733729, 3125187; 733840, 3125273; 733838, 3125345; 733856, 3125312; 733886, 3125302; 733966, 3125343; 733978, 3125371; 734212, 3125498; 734328, 3125585; 734422, 3125621; 735062, 3126081; 735077, 3126126; 735045, 3126156; 735045, 3126174; 735058, 3126177; 735110, 3126126; 735162, 3126144; 736041, 3126775; 737868, 3128010; 738281, 3128251; 738291, 3128273; 738673, 3128501; 738676, 3128520; 738761, 3128552; 739426, 3128955; 739413, 3128992; 739441, 3129005; 739482, 3128999; 739595, 3129062; 740189, 3129426; 740803, 3129775; 740826, 3129801; 740930, 3129838; 741003, 3129882; 741029, 3129917; 741287, 3130044; 741308, 3130073; 741476, 3130167; 741486, 3130197; 741466, 3130214; 741473, 3130220; 741507, 3130199; 741544, 3130200; 741814, 3130340; 742270, 3130610; 742343, 3130640; 742352, 3130667; 742366, 3130674; 742373,

3130661; 742835, 3130932; 743331, 3131195; 743395, 3131245; 744051, 3131584; 744066, 3131627; 744116, 3131630; 744278, 3131709; 744301, 3131738; 744461, 3131809; 744552, 3131876; 744661, 3131918; 745049, 3132121; 745010, 3132134; 745042, 3132154; 745186, 3132173; 745180, 3132187; 745297, 3132259; 745354, 3132267; 745471, 3132335; 745641, 3132406; 745658, 3132424; 745653, 3132436; 745751, 3132459; 745784, 3132478; 745788, 3132499; 745826, 3132502; 746017, 3132585; 746077, 3132622; 746085, 3132640; 746073, 3132661; 746097, 3132660; 746100, 3132646; 746141, 3132648; 746239, 3132693; 746243, 3132718; 746273, 3132706; 746311, 3132721; 746780, 3132933; 746803, 3132949; 746821, 3132992; 746870, 3132986; 746888, 3133027; 746932, 3133021; 747016, 3133051; 747110, 3133110; 747167, 3133118; 747191, 3133143; 747278, 3133175; 747254, 3133212; 747277, 3133236; 747278, 3133209; 747312, 3133203; 747373, 3133225; 747451, 3133259; 747437, 3133297; 747447, 3133305; 747462, 3133305; 747463, 3133275; 747615, 3133344; 747599, 3133368; 747639, 3133397; 747632, 3133365; 747688, 3133374; 747806, 3133442; 748002, 3133524; 748254, 3133653; 748248, 3133688; 748218, 3133697; 748215, 3133720; 748227, 3133731; 748265, 3133721; 748272, 3133680; 748308, 3133681; 748706, 3133872; 748763, 3133915; 748851, 3133946; 748947, 3134015; 749044, 3134038; 749151, 3134119; 749219, 3134136; 749464, 3134278; 749464, 3134292; 749445, 3134297; 749443, 3134332; 749504, 3134339; 749518, 3134316; 749542, 3134324; 749525, 3134341; 749539, 3134357; 749577, 3134346; 749608, 3134357; 749664, 3134394; 749677, 3134427; 749723, 3134441; 749744, 3134466; 749743, 3134500; 749778, 3134504; 749777, 3134529; 749852, 3134566; 749858, 3134584; 749874, 3134572; 749889, 3134597; 749939, 3134608; 749944, 3134633; 749986, 3134652; 749995, 3134677; 750072, 3134680; 750128, 3134721; 750184, 3134729; 750194, 3134752; 750298, 3134807; 750443, 3134935; 750496, 3134941; 750539, 3134990; 750578, 3134991; 750649, 3135056; 750812, 3135159; 750844, 3135165; 750917, 3135239; 750910, 3135274; 751003, 3135313; 751036, 3135371; 751071, 3135357; 751088, 3135368; 751076, 3135404; 751206, 3135495; 751202, 3135539; 751243, 3135549; 751287, 3135522; 751270, 3135571; 751308, 3135565; 751312, 3135593; 751335, 3135602; 751325, 3135647; 751420, 3135650; 751472, 3135678; 751463, 3135691; 751495, 3135691; 751512, 3135758; 751564, 3135740; 751546, 3135785; 751606, 3135774; 751608, 3135791; 751593, 3135795; 751601, 3135803; 751625, 3135788; 751637, 3135813; 751664, 3135814; 751653, 3135870; 751719, 3135866; 751771, 3135914; 751755, 3135916; 751746, 3135951; 751776, 3135971; 751778, 3136046; 751806, 3136081; 751800, 3136092; 751862, 3136099; 751876, 3136128; 751898, 3136105; 751935, 3136153; 751953, 3136139; 751962, 3136153; 751931, 3136191; 751947, 3136226; 752026, 3136191; 752017, 3136229; 752050, 3136243; 752038, 3136265; 752068, 3136275; 752094, 3136262; 752097, 3136295; 752077, 3136307; 752104, 3136359; 752123, 3136359; 752130, 3136398; 752236, 3136447; 752260, 3136493; 752328, 3136544; 752338, 3136587; 752418, 3136627; 752446, 3136609; 752448, 3136626; 752432, 3136634; 752526, 3136687; 752522, 3136711; 752497, 3136709; 752498, 3136725; 752548, 3136734; 752567, 3136801; 752640, 3136788; 752648, 3136810; 752628, 3136841; 752660, 3136839; 752673, 3136821; 752710, 3136839; 752692, 3136849; 752706, 3136862; 752688, 3136879; 752721, 3136888; 752778, 3136855; 752798, 3136860; 752818, 3136879; 752794, 3136899; 752803, 3136909; 752827, 3136898; 752883, 3136937; 752920, 3136994; 752919, 3137058; 752949, 3137081; 752961, 3137124; 753038, 3137177; 753049, 3137149; 753047, 3137231; 753077, 3137260; 753075, 3137282; 753105, 3137301; 753102, 3137318; 753173, 3137359; 753170, 3137380; 753246, 3137431; 753278, 3137492; 753372, 3137555; 753374, 3137577; 753429, 3137626; 753469, 3137689; 753505, 3137700; 753499, 3137746; 753596, 3137826; 753678, 3137871; 753664, 3137930; 753752, 3137961; 753769, 3138029; 753799, 3138030; 753808, 3138112; 753876, 3138172; 753919, 3138176; 753909, 3138204; 753936, 3138216; 753915, 3138237; 753910, 3138267; 753941, 3138316; 753974, 3138330; 753983, 3138385; 754065, 3138469; 754107, 3138478; 754139, 3138447; 754168, 3138485; 754109, 3138494; 754094, 3138526; 754130, 3138574; 754204, 3138599; 754217, 3138618; 754200, 3138679; 754216, 3138729; 754249, 3138774; 754350, 3138787; 754365, 3138862; 754421, 3138931; 754438, 3138996; 754494, 3139028; 754507, 3139107; 754551, 3139179; 754591, 3139167; 754627, 3139197; 754661, 3139193; 754649, 3139217; 754660, 3139218; 754672, 3139297; 754720, 3139435; 754699, 3139444; 754735, 3139458; 754725, 3139546; 754756, 3139541; 754791, 3139601; 754814, 3139595; 754831, 3139636; 754832, 3139687; 754791, 3139715; 754801, 3139747; 754836, 3139746; 754893, 3139958; 754929, 3139964; 754958, 3139944; 754986, 3139946; 754979, 3139968; 755028, 3140006; 755042, 3140054; 755066, 3140070; 755116, 3140060; 755133, 3140081; 755140, 3140118; 755116, 3140133; 755111, 3140161; 755144, 3140185; 755157, 3140220; 755169, 3140207; 755179, 3140218; 755167, 3140251; 755182, 3140267; 755178, 3140292; 755257, 3140346; 755285, 3140477; 755376, 3140560; 755388, 3140542; 755404, 3140553; 755390, 3140579; 755401, 3140628; 755441, 3140623; 755435, 3140652; 755455, 3140654; 755436, 3140681; 755455, 3140699; 755451, 3140763; 755500, 3140762; 755497, 3140789; 755553, 3140845; 755548, 3140892; 755564, 3140894; 755572, 3140947; 755595, 3140962; 755720, 3141221; 755731, 3141301; 755721, 3141355; 755702, 3141368; 755681, 3141375; 755690, 3141332; 755655, 3141332; 755679, 3141312; 755649, 3141281; 755636, 3141230; 755608, 3141210; 755599, 3141153; 755574, 3141146; 755588, 3141088; 755571, 3141058; 755506, 3141108; 755477, 3141099; 755437, 3141030; 755485, 3140982; 755440, 3140948; 755366, 3140934; 755339, 3140975; 755354, 3141017; 755388, 3141014; 755428, 3141132; 755459, 3141165; 755516, 3141183; 755564, 3141290; 755617, 3141351; 755692, 3141550; 755721, 3141583; 755727, 3141627; 755669, 3141833; 755690, 3141849; 755680, 3142053; 755644, 3142039; 755630, 3142048; 755613, 3142154; 755618, 3142205; 755604, 3142242; 755537, 3142290; 755528, 3142348; 755507, 3142350; 755476, 3142414; 755316, 3142474; 755251, 3142512; 755213, 3142562; 755191, 3142557; 755153, 3142582; 755045, 3142715; 755035, 3142748; 755005, 3142770; 755006, 3142792; 754973, 3142802; 755077, 3142486; 755075, 3142452; 755045, 3142432; 755069, 3142424; 755102, 3142297; 755176, 3142156; 755177, 3142024; 755209, 3141946; 755208, 3141868; 755243, 3141784; 755267, 3141617; 755224, 3141505; 755176, 3141476; 755102, 3141376; 755099, 3141423; 755085, 3141447; 755065, 3141446; 755055, 3141358; 755029, 3141294; 755029, 3141207; 754932, 3140925; 754850, 3140937; 754886, 3141234; 754858, 3141337; 754843, 3141531; 754820, 3141638; 754845,

3141840; 754805, 3142123; 754810, 3142204; 754789, 3142236; 754786, 3142292; 754808, 3142363; 754928, 3142528; 754948, 3142575; 754945, 3142702; 754903, 3142779; 754836, 3142810; 754807, 3142860; 754756, 3142887; 754729, 3142938; 754721, 3143047; 754744, 3143071; 754791, 3143083; 754867, 3143060; Thence returning to 755093, 3142812.

UNIT TX–20: AYERS POINT. 397 HA (982 AC) IN CALHOUN COUNTY

This unit is an unnamed lake on Matagorda Island between Shell Reef Bayou and Big Brundrett Lake, with San Antonio Bay to the north. The unit boundary extends landward from the lake to the line where dense vegetation begins and where the constituent elements no longer occur and includes upland areas used for roosting by the piping plover. This unit includes marsh and flats at Ayers Point on Matagorda Island National Wildlife Refuge. This unit includes lands known as wind tidal flats that are infrequently inundated by seasonal winds.

UNIT TX–21: PANTHER POINT TO PRINGLE LAKE. 863 HA (2,133 AC) IN CALHOUN COUNTY

This unit represents a narrow band of bayside habitats on Matagorda Island from Panther Point to the northeast end of Pringle Lake. The landward boundary is the line indicating where dense vegetation begins, and the bayward boundary is MLLW. The unit is entirely within Matagorda Island National Wildlife Refuge. This unit includes lands known as wind tidal flats that are infrequently inundated by seasonal winds.

UNIT TX–22: DECROS POINT: 220 HECTARES (544 ACRES) IN CALHOUN AND MATAGORDA COUNTIES, TEXAS.

(1) Unit TX–22, Calhoun County, Texas. Coordinates are in UTM Zone 14N, North American Datum 1983 (meters E, meters N):

756144, 3143397; 756096, 3143341; 756061, 3143349; 756063, 3143379; 756090, 3143392; 756063, 3143400; 756063, 3143415; 756112, 3143433; 756144, 3143416; Thence returning to 756144, 3143397.

756218, 3143719; 756223, 3143746; 756220, 3143744; 756218, 3143719; 756218, 3143719; 756098, 3143555; 755963, 3143488; 755903, 3143434; 755893, 3143398; 755857, 3143395; 755749, 3143289; 755734, 3143250; 755759, 3143177; 755799, 3143132; 755824, 3143113; 755867, 3143160; 756051, 3143105; 756106, 3143107; 756233, 3143175; 756271, 3143163; 756231, 3143139; 756368, 3143109; 756544, 3143103; 756677, 3143164; 756680, 3143200; 756644, 3143243; 756654, 3143262; 756890, 3143331; 756798, 3142798; 756525, 3142689; 756404, 3142687; 756212, 3142713; 755731, 3143030; 755666, 3143119; 755641, 3143206; 755922, 3143520; 756078, 3143609; 756111, 3143651; 756149, 3143763; 756225, 3143844; 756255, 3143899; 756274, 3143918; 756295, 3143916; 756361, 3143977; 756420, 3144079; 756600, 3144172; 756687, 3144174; 756777, 3144202; 756716, 3144161; 756603, 3144151; 756574, 3144128; 756593, 3144089; 756578, 3144068; 756597, 3144062; 756599, 3144045; 756464, 3143994; 756354, 3143899; 756356, 3143884; 756239, 3143766; 756235, 3143753; 756291, 3143702; 756376, 3143685; 756386, 3143670; 756401, 3143696; 756393, 3143736; 756374, 3143721; 756304, 3143770; 756346, 3143774; 756386, 3143753; 756403, 3143770; 756431, 3143706; 756475, 3143700; 756467, 3143683; 756439, 3143685; 756431, 3143666; 756460, 3143653; 756515, 3143681; 756537, 3143653; 756562, 3143683; 756579, 3143679; 756604, 3143628; 756607, 3143573; 756549, 3143560; 756522, 3143530; 756535, 3143492; 756509, 3143459; 756518, 3143444; 756565, 3143434; 756471, 3143393; 756460, 3143342; 756405, 3143278; 756281, 3143274; 756190, 3143298; 756160, 3143318; 756135, 3143366; 756148, 3143387; 756243, 3143391; 756250, 3143402; 756224, 3143431; 756303, 3143550; 756281, 3143579; 756222, 3143584; 756203, 3143630; 756218, 3143626; Thence returning to 756218, 3143719.

757069, 3144373; 757064, 3144336; 757029, 3144350; 756939, 3144286; 756881, 3144280; 756883, 3144225; 756824, 3144201; 756761, 3144210; 756674, 3144197; 756729, 3144231; 756807, 3144231; 756807, 3144244; 756771, 3144254; 756784, 3144274; 756947, 3144326; 757036, 3144377; Thence returning to 757069, 3144373.

757080, 3144446; 757073, 3144395; 756956, 3144409; 757025, 3144441; 757036, 3144424; 757061, 3144428; 757034, 3144445; 757051, 3144453; Thence returning to 757080, 3144446.

Excluding:

Unit TX–22, Calhoun County, Texas. Coordinates are in UTM Zone 14N, North American Datum 1983 (meters E, meters N):

756223, 3143746; 756218, 3143719; 756220, 3143744; Thence returning to 756223, 3143746.

(2) Unit TX–22, Matagorda County, Texas. Coordinates are in UTM Zone 14N, North American Datum 1983 (meters E, meters N):

757114, 3144349; 757132, 3144326; 757064, 3144336; 757069, 3144373; Thence returning to 757114, 3144349.

757106, 3144443; 757178, 3144436; 757188, 3144392; 757170, 3144352; 757152, 3144388; 757129, 3144401; 757073, 3144395; 757080, 3144446; Thence returning to 757106, 3144443.

757712, 3145133; 757725, 3145118; 757725, 3145080; 757710, 3145093; 757685, 3145085; 757569, 3145004; 757376, 3144796; 757336, 3144712; 757285, 3144661; 757296, 3144644; 757283, 3144617; 757274, 3144625; 757253, 3144587; 757270, 3144530; 757236, 3144549; 757209, 3144513; 757182, 3144513; 757169, 3144532; 757188, 3144595; 757158, 3144574; 757241, 3144731; 757281, 3144777; 757412, 3144866; 757482, 3144947; 757467, 3144953; 757484, 3144972; 757600, 3145074; Thence returning to 757712, 3145133.

757899, 3145276; 757919, 3145287; 757914, 3145264; 757871, 3145243; Thence returning to 757899, 3145276.

757899, 3145276; 757795, 3145160; 757867, 3145238; 757873, 3145222; 757916, 3145226; 757891, 3145208; 757891, 3145179; 757836, 3145115; 757810, 3145146; 757778, 3145133; 757806, 3145110; 757772, 3145101; 757771, 3145082; 757734, 3145066; 757732, 3145114; 757716, 3145140; 757753, 3145134; 757814, 3145209; 757820, 3145264; 757759, 3145192; 757742, 3145194; 757797, 3145321; 757846, 3145389; 758053, 3145601; 758155, 3145675; 758322, 3145834; 758379,

3145867; 758466, 3145978; 758684, 3146161; 758963, 3146301; 759004, 3146289; 759009, 3146271; 758928, 3146282; 758798, 3146176; 758702, 3146129; 758613, 3146051; 758597, 3146018; 758580, 3146020; 758506, 3145950; 758474, 3145893; 758347, 3145764; 758331, 3145770; 758338, 3145760; 758263, 3145696; 758231, 3145645; 758022, 3145469; 757918, 3145330; 757899, 3145276; 757880, 3145381; 757952, 3145406; 758010, 3145502; 757954, 3145465; 757918, 3145412; 757844, 3145366; 757880, 3145381; 758136, 3145622; 758187, 3145637; 758235, 3145721; 758096, 3145616; 758117, 3145607; Thence returning to 758136, 3145622.

759358, 3146497; 759372, 3146483; 759328, 3146494; Thence returning to 759358, 3146497.

759209, 3146541; 759188, 3146483; 759099, 3146432; 759105, 3146403; 759095, 3146405; 759093, 3146384; 759076, 3146430; 759084, 3146445; 759135, 3146466; 759183, 3146522; 759156, 3146532; Thence returning to 759209, 3146541.

759272, 3146526; 759294, 3146508; 759213, 3146541; Thence returning to 759272, 3146526

759065, 3146657; 758980, 3146572; 758972, 3146538; 758970, 3146574; 759042, 3146649; 759057, 3146693; 759177, 3146778; 759141, 3146737; 759122, 3146682; Thence returning to 759065, 3146657.

761407, 3147140; 761515, 3147154; 761599, 3147079; 761374, 3146911; 760678, 3146503; 760464, 3146360; 760075, 3146044; 759657, 3145736; 759445, 3145549; 758541, 3144679; 758386, 3144510; 758278, 3144339; 758092, 3144126; 757659, 3143435; 757468, 3143250; 757272, 3143019; 757086, 3142914; 756798, 3142798; 756890, 3143331; 756936, 3143357; 756961, 3143408; 757105, 3143467; 757171, 3143520; 757238, 3143590; 757306, 3143730; 757340, 3143770; 757437, 3143789; 757526, 3143867; 757660, 3144022; 757744, 3144151; 758077, 3144443; 758214, 3144612; 758297, 3144686; 758415, 3144760; 758648, 3144968; 759230, 3145525; 759967, 3146162; 759994, 3146208; 760115, 3146280; 760142, 3146323; 760219, 3146361; 760259, 3146409; 760301, 3146422; 760339, 3146477; 760413, 3146500; 761307, 3147038; 761328, 3147057; 761345, 3147110; 761336, 3147180; 761346, 3147218; 761384, 3147224; 761386, 3147154; Thence returning to 761407, 3147140.

759820, 3147183; 759811, 3147187; 759840, 3147218; Thence returning to 759820, 3147183.

759882, 3147275; 759875, 3147268; 759893, 3147309; Thence returning to 759882, 3147275.

759718, 3147493; 759724, 3147476; 759699, 3147449; 759686, 3147480; Thence returning to 759718, 3147493.

760083, 3147612; 760079, 3147593; 760062, 3147595; 760068, 3147567; 760037, 3147607; 759978, 3147581; 760007, 3147607; 760103, 3147644; Thence returning to 760083, 3147612.

760153, 3147620; 760159, 3147601; 760115, 3147624; 760148, 3147658; 760140, 3147641; Thence returning to 760153, 3147620.

760707, 3147904; 760679, 3147885; 760500, 3147853; 760219, 3147764; 760098, 3147690; 760026, 3147618; 759971, 3147605; 759859, 3147538; 759802, 3147485; 759791, 3147453; 759795, 3147431; 759800, 3147449; 759823, 3147444; 759831, 3147408; 759791, 3147328; 759622, 3147182; 759469, 3147002; 759416, 3146911; 759425, 3146905; 759450, 3146932; 759461, 3146911; 759452, 3146862; 759427, 3146839; 759417, 3146856; 759378, 3146852; 759372, 3146831; 759406, 3146799; 759366, 3146801; 759355, 3146822; 759368, 3146883; 759412, 3146919; 759427, 3146970; 759550, 3147123; 759770, 3147330; 759778, 3147366; 759764, 3147417; 759751, 3147432; 759753, 3147413; 759734, 3147408; 759717, 3147449; 759759, 3147499; 760206, 3147777; 760498, 3147861; Thence returning to 760707, 3147904.

760707, 3147904; 760815, 3147946; 760842, 3147982; 760851, 3148007; 760836, 3148045; 760800, 3148054; 760829, 3148059; 760861, 3148041; 760853, 3148012; 760863, 3147990; 760825, 3147942; 760772, 3147910; Thence returning to 760707, 3147904.

Excluding:

Unit TX–22, Matagorda County, Texas. Coordinates are in UTM Zone 14N, North American Datum 1983 (meters E, meters N):

758136, 3145622; 758117, 3145607; 758096, 3145616; 758235, 3145721; 758187, 3145637; Thence returning to 758136, 3145622.

757880, 3145381; 757844, 3145366; 757918, 3145412; 757954, 3145465; 758010, 3145502; 757952, 3145406; Thence returning to 757880, 3145381.

UNIT TX–23: WEST MATAGORDA PENINSULA BEACH: 732 HECTARES (1,808 ACRES) IN MATAGORDA COUNTY, TEXAS.

(1) Unit TX–23, Matagorda County, Texas. Coordinates are in UTM Zone 14N, North American Datum 1983 (meters E, meters N):

794998, 3166954; 795058, 3166920; 795090, 3166937; 795134, 3166804; 795016, 3166417; 794989, 3166385; 794944, 3166385; 794915, 3166413; 794926, 3166514; 794843, 3166543; 794768, 3166544; 794548, 3166469; 794150, 3166265; 793944, 3166178; 793663, 3166021; 793518, 3165958; 793395, 3165925; 793172, 3165799; 792681, 3165580; 792613, 3165566; 792476, 3165501; 792386, 3165491; 792237, 3165445; 792084, 3165355; 791974, 3165315; 791729, 3165186; 791684, 3165181; 791602, 3165145; 791384, 3165026; 791034, 3164868; 790882, 3164791; 790777, 3164715; 790379, 3164514; 790143, 3164405; 790049, 3164393; 789926, 3164312; 789730, 3164213; 789515, 3164138; 789342, 3164036; 789061, 3163915; 789006, 3163870; 788591, 3163656; 787268, 3163020; 786928, 3162831; 785690, 3162217; 783809, 3161232; 783766, 3161194; 783561, 3161093; 783080, 3160816; 783021, 3160797; 782112, 3160298; 781945, 3160187; 779312, 3158763; 779021, 3158591; 778735, 3158450; 778435, 3158283; 778356, 3158222; 778041, 3158059; 777655, 3157835; 777552, 3157791; 777151, 3157543; 776616, 3157251; 774162, 3155789; 773866, 3155590; 771809, 3154316; 770189, 3153238; 769386, 3152669; 768586, 3152130; 768014, 3151702; 767939, 3151663; 767463, 3151320; 765711, 3150005; 765107, 3149512; 764382, 3148892; 763644, 3148208; 763289, 3147857; 762933, 3147441; 762617, 3146969; 762265, 3147300; 762270, 3147310; 762363, 3147244; 762438, 3147245; 762454, 3147203; 762535, 3147242; 762557, 3147226; 762612, 3147276; 762726, 3147506; 762744, 3147492; 762772, 3147536; 762760, 3147551; 762788, 3147556; 762803, 3147613; 762841, 3147619; 762873, 3147677; 762861, 3147687; 762892, 3147711; 762920, 3147711; 762961, 3147783; 762982, 3147789; 763038, 3147857; 763046, 3147902; 763070, 3147893; 763111, 3147916; 763157, 3147982; 763310, 3148128; 763329, 3148152; 763319, 3148179; 763350, 3148178; 763519, 3148342; 763548, 3148426; 763556,

3148410; 763588, 3148424; 763697, 3148513; 763735,
3148566; 764060, 3148862; 764128, 3148935; 764129,
3148952; 764144, 3148947; 764200, 3148989; 764344,
3149135; 764714, 3149450; 764734, 3149496; 764743,
3149472; 764772, 3149490; 764837, 3149563; 764919,
3149622; 764931, 3149656; 764966, 3149657; 764967,
3149672; 765022, 3149704; 765026, 3149729; 765054,
3149753; 765184, 3149833; 765248, 3149888; 765251,
3149908; 765318, 3149943; 765402, 3150017; 765391,
3150029; 765560, 3150128; 765654, 3150205; 765665,
3150233; 765694, 3150239; 766019, 3150509; 766060,
3150507; 766056, 3150528; 766242, 3150643; 766231,
3150659; 766264, 3150670; 766290, 3150706; 766349,
3150720; 766403, 3150762; 766410, 3150776; 766400,
3150784; 766432, 3150810; 766478, 3150816; 766553,
3150894; 766580, 3150895; 766591, 3150919; 766638,
3150935; 766681, 3150980; 766851, 3151092; 766826,
3151100; 766834, 3151111; 766869, 3151109; 766917,
3151167; 766987, 3151195; 766985, 3151213; 767051,
3151232; 767051, 3151251; 767155, 3151320; 767227,
3151389; 767261, 3151391; 767276, 3151420; 767416,
3151492; 767409, 3151512; 767478, 3151551; 767485,
3151571; 767518, 3151576; 768233, 3152078; 768238,
3152099; 768976, 3152590; 769058, 3152662; 769368,
3152855; 769420, 3152910; 769658, 3153054; 769821,
3153184; 770092, 3153356; 770434, 3153606; 771182,
3154087; 771201, 3154119; 771224, 3154119; 771302,
3154178; 771296, 3154199; 771375, 3154238; 771372,
3154277; 771386, 3154285; 771403, 3154267; 771449,
3154295; 771449, 3154276; 771475, 3154279; 771489,
3154314; 771468, 3154329; 771484, 3154342; 771514,
3154323; 771521, 3154336; 771506, 3154349; 771629,
3154407; 771640, 3154394; 771662, 3154432; 771773,
3154490; 771764, 3154504; 771847, 3154539; 771846,
3154581; 771890, 3154564; 771952, 3154615; 772048,
3154661; 772056, 3154686; 772135, 3154716; 772126,
3154764; 772141, 3154765; 772152, 3154735; 772309,
3154838; 772364, 3154849; 772356, 3154867; 772473,
3154950; 772514, 3154966; 772534, 3154957; 772537,
3154985; 772561, 3155011; 772618, 3155032; 772631,
3155101; 772691, 3155103; 772702, 3155079; 772798,
3155130; 772770, 3155157; 772782, 3155164; 772824,
3155147; 772957, 3155220; 772957, 3155241; 772941,
3155244; 772943, 3155274; 772965, 3155272; 772971,
3155237; 773333, 3155448; 773335, 3155460; 773317,
3155462; 773328, 3155489; 773349, 3155500; 773345,
3155475; 773366, 3155474; 773571, 3155590; 773800,
3155743; 773798, 3155799; 773785, 3155807; 773772,
3155780; 773766, 3155793; 773770, 3155843; 773875,
3155895; 773905, 3155835; 773937, 3155833; 773909,
3155859; 773943, 3155903; 773950, 3155887; 773965,
3155890; 773951, 3155928; 773977, 3155940; 773997,
3155908; 774009, 3155943; 774039, 3155946; 774038,
3155962; 774049, 3155966; 774062, 3155943; 774074,
3155946; 774065, 3155964; 774106, 3155956; 774092,
3156000; 774145, 3156002; 774136, 3156022; 774352,
3156126; 774319, 3156197; 774403, 3156217; 774411,
3156239; 774440, 3156235; 774449, 3156266; 774501,
3156271; 774622, 3156336; 774657, 3156309; 774646,
3156346; 774668, 3156365; 774683, 3156360; 774701,
3156393; 774726, 3156383; 774735, 3156399; 774810,
3156418; 774825, 3156441; 774879, 3156462; 774857,
3156480; 774871, 3156494; 774924, 3156492; 774903,
3156518; 774935, 3156516; 774955, 3156497; 774980,
3156504; 774967, 3156527; 775026, 3156559; 775051,
3156557; 775050, 3156580; 775099, 3156573; 775109,
3156590; 775173, 3156614; 775236, 3156655; 775259,
3156678; 775254, 3156698; 775274, 3156712; 775292,
3156688; 775440, 3156715; 775460, 3156759; 775442,
3156804; 775476, 3156805; 775551, 3156843; 775560,
3156867; 775596, 3156873; 775616, 3156913; 775662,
3156897; 775728, 3156958; 775729, 3156991; 775785,
3156991; 775801, 3157010; 775830, 3157003; 775853,
3157031; 775904, 3157050; 775946, 3157047; 775953,
3157084; 776040, 3157083; 776045, 3157116; 776022,
3157180; 776078, 3157118; 776118, 3157125; 776090,
3157149; 776131, 3157159; 776136, 3157198; 776183,
3157191; 776189, 3157207; 776176, 3157230; 776217,
3157225; 776286, 3157272; 776292, 3157308; 776319,
3157331; 776295, 3157373; 776348, 3157387; 776354,
3157358; 776341, 3157334; 776352, 3157315; 776376,
3157310; 776490, 3157347; 776545, 3157416; 776572,
3157419; 776554, 3157519; 776594, 3157504; 776584,
3157563; 776710, 3157558; 776751, 3157593; 776795,
3157573; 776809, 3157590; 776870, 3157592; 776920,
3157641; 776896, 3157733; 776916, 3157749; 776981,
3157710; 777005, 3157755; 777000, 3157825; 777052,
3157795; 777047, 3157810; 777061, 3157816; 777085,
3157807; 777100, 3157825; 777128, 3157824; 777136,
3157854; 777380, 3157859; 777414, 3157888; 777421,
3157918; 777371, 3158011; 777367, 3158052; 777413,
3157996; 777423, 3158007; 777376, 3158074; 777374,
3158106; 777554, 3158063; 777622, 3158097; 777590,
3158159; 777524, 3158371; 777557, 3158387; 777667,
3158228; 777720, 3158210; 777822, 3158226; 777867,
3158162; 777921, 3158224; 778288, 3158394; 778319,
3158391; 778393, 3158441; 778436, 3158473; 778462,
3158554; 778533, 3158601; 778551, 3158642; 778674,
3158666; 778759, 3158639; 778789, 3158648; 778780,
3158674; 778752, 3158693; 778858, 3158724; 778839,
3158750; 779002, 3158792; 779198, 3158891; 779307,
3158924; 779722, 3159149; 779805, 3159202; 779824,
3159222; 779823, 3159246; 779894, 3159251; 780100,
3159357; 780156, 3159407; 780184, 3159404; 780268,
3159447; 780367, 3159526; 780372, 3159584; 780392,
3159580; 780413, 3159547; 780436, 3159550; 780519,
3159602; 780485, 3159643; 780545, 3159622; 780556,
3159642; 780500, 3159673; 780489, 3159696; 780552,
3159678; 780592, 3159692; 780655, 3159688; 780690,
3159671; 781001, 3159852; 780997, 3159876; 781037,
3159873; 781086, 3159894; 781316, 3160022; 781407,
3160094; 781431, 3160082; 781448, 3160115; 781539,
3160152; 781544, 3160173; 781474, 3160223; 781478,
3160261; 781612, 3160218; 781669, 3160217; 781825,
3160304; 781835, 3160329; 781909, 3160348; 782128,
3160476; 782333, 3160568; 782462, 3160654; 782488,
3160655; 782597, 3160742; 782581, 3160818; 782539,
3160870; 782564, 3160919; 782609, 3160857; 782618,
3160812; 782636, 3160864; 782630, 3160898; 782649,
3160917; 782674, 3160890; 782760, 3160920; 782768,
3160964; 782808, 3160981; 782830, 3160948; 782972,
3160950; 782962, 3160969; 782995, 3161004; 782928,
3160991; 782910, 3161004; 782919, 3161024; 783089,
3161043; 783213, 3161096; 783220, 3161111; 783173,
3161144; 783179, 3161156; 783226, 3161146; 783263,
3161120; 783299, 3161127; 783882, 3161445; 783893,
3161500; 783879, 3161520; 783896, 3161532; 783944,
3161514; 784013, 3161513; 784436, 3161745; 784671,
3161860; 784710, 3161861; 784685, 3161880; 784653,
3161979; 784655, 3162020; 784702, 3161998; 784748,
3161932; 784773, 3161928; 784795, 3161949; 784788,
3162008; 784815, 3161973; 784885, 3161985; 784870,
3162027; 784910, 3162050; 784903, 3162100; 785103,
3162113; 785169, 3162136; 785192, 3162188; 785161,

3162277; 785178, 3162285; 785245, 3162208; 785280, 3162230; 785287, 3162205; 785319, 3162202; 785343, 3162225; 785384, 3162220; 785375, 3162249; 785353, 3162254; 785339, 3162280; 785371, 3162299; 785387, 3162285; 785388, 3162251; 785419, 3162240; 785449, 3162251; 785460, 3162259; 785453, 3162295; 785427, 3162294; 785418, 3162308; 785431, 3162323; 785417, 3162350; 785464, 3162332; 785491, 3162365; 785555, 3162388; 785540, 3162419; 785577, 3162435; 785706, 3162417; 785808, 3162443; 786235, 3162661; 786222, 3162726; 786241, 3162747; 786282, 3162748; 786296, 3162708; 786313, 3162705; 786408, 3162739; 787397, 3163242; 787445, 3163272; 787445, 3163303; 787386, 3163391; 787407, 3163392; 787470, 3163328; 787515, 3163318; 787548, 3163337; 787538, 3163387; 787553, 3163433; 787510, 3163517; 787580, 3163471; 787607, 3163488; 787593, 3163461; 787593, 3163378; 787644, 3163442; 787641, 3163516; 787715, 3163519; 787728, 3163533; 787752, 3163523; 787807, 3163552; 787811, 3163582; 787852, 3163578; 787866, 3163547; 787961, 3163579; 788012, 3163561; 788102, 3163592; 788746, 3163898; 789174, 3164131; 789237, 3164170; 789261, 3164207; 789293, 3164219; 789325, 3164210; 789390, 3164239; 789407, 3164304; 789427, 3164320; 789441, 3164301; 789492, 3164297; 789618, 3164343; 789689, 3164395; 789693, 3164432; 789735, 3164457; 789760, 3164450; 789823, 3164487; 789834, 3164539; 789815, 3164710; 789823, 3164734; 789859, 3164690; 789897, 3164676; 789880, 3164738; 789850, 3164773; 789759, 3164821; 789751, 3164856; 789831, 3164916; 789845, 3164980; 790001, 3164775; 790015, 3164790; 790071, 3164774; 790091, 3164789; 790083, 3164812; 789994, 3164857; 790153, 3164852; 790182, 3164863; 790158, 3164902; 790268, 3164862; 790409, 3164873; 790455, 3164860; 790439, 3164879; 790466, 3164886; 790515, 3164845; 790561, 3164860; 790573, 3164896; 790652, 3164913; 790700, 3164943; 790686, 3164985; 790627, 3165047; 790687, 3165093; 790658, 3165156; 790798, 3165128; 790843, 3165087; 790858, 3165095; 790855, 3165112; 790894, 3165091; 790909, 3165128; 790887, 3165131; 790885, 3165108; 790879, 3165143; 790889, 3165160; 790946, 3165161; 790956, 3165219; 791017, 3165172; 791022, 3165203; 791034, 3165204; 791042, 3165140; 791090, 3165139; 791130, 3165185; 791127, 3165218; 791175, 3165313; 791185, 3165392; 791210, 3165391; 791274, 3165352; 791308, 3165295; 791302, 3165249; 791376, 3165227; 791832, 3165407; 792079, 3165546; 792372, 3165683; 792643, 3165768; 793089, 3165964; 793193, 3166034; 793218, 3166074; 793323, 3166133; 793400, 3166136; 793497, 3166116; 793612, 3166196; 793662, 3166206; 793673, 3166192; 793692, 3166234; 793729, 3166224; 793740, 3166257; 793799, 3166289; 793953, 3166317; 793958, 3166343; 793999, 3166327; 794001, 3166339; 794049, 3166332; 794057, 3166358; 794044, 3166380; 794102, 3166394; 794098, 3166427; 794177, 3166450; 794190, 3166472; 794237, 3166468; 794260, 3166496; 794290, 3166485; 794313, 3166501; 794303, 3166522; 794353, 3166523; 794450, 3166564; 794498, 3166564; 794504, 3166587; 794550, 3166580; 794606, 3166655; 794624, 3166633; 794587, 3166595; 794820, 3166662; 794825, 3166646; 794850, 3166647; 794935, 3166683; 794992, 3166683; 795017, 3166700; 795006, 3166702; 795022, 3166736; 795014, 3166766; 795031, 3166779; 795044, 3166835; 795042, 3166868; 794997, 3166892; 794963, 3166951; 794941, 3166950; 794976, 3167088; 795067, 3167204; 795177, 3167238; 795284, 3167342; 795318, 3167327; 795313, 3167286; 795265, 3167234; 795106, 3167163; 795040, 3167114; 795005, 3167056; Thence returning to 794998, 3166954.

UNIT TX–24: WEST MATAGORDA BAY/WESTERN PENINSULA FLATS. 756 HA (1,868 AC) IN MATAGORDA COUNTY

This unit extends along the bayside of Matagorda Peninsula from 7.5 southwest of Greens Bayou to 2.5 km (1.6 mi) northwest of Greens Bayou. The landward boundary is the line indicating the beginning of dense vegetation, and the bayside boundary is MLLW. This unit includes lands known as wind tidal flats that are infrequently inundated by seasonal winds.

UNIT TX–25: WEST MATAGORDA BAY/EASTERN PENINSULA FLATS. 232 HA (575 AC) IN MATAGORDA COUNTY

This unit follows the bayside of Matagorda Peninsula from Maverick Slough southwest for 5 km (3 mi). The unit begins at Maverick Slough to the northeast and extends 5 km (3 mi) to the southwest, enclosing a series of flats along Matagorda Bay. The upland areas extend to where densely vegetated habitat, not used by the piping plover, begins and where the constituent elements no longer occur and include upland areas used for roosting by the piping plover. This unit includes lands known as wind tidal flats that are infrequently inundated by seasonal winds.

UNIT TX–26: COLORADO RIVER DIVERSION DELTA. 5 HA (13 AC) IN MATAGORDA COUNTY

This unit follows the shore of the extreme eastern northeast corner of West Matagorda Bay from Culver Cut to Dog Island Reef. The southeastern tidally emergent portion of Dog Island Reef is included within the unit. The landward boundary is the line indicating the beginning of dense vegetation, and the bayside boundary is MLLW. The upland areas includes upland areas used for roosting by the piping plover. This unit includes lands known as wind tidal flats that are infrequently inundated by seasonal winds.

UNIT TX–27: EAST MATAGORDA BAY/MATAGORDA PENINSULA BEACH WEST: 366 HECTARES (905 ACRES) IN MATAGORDA COUNTY, TEXAS.

(1) Unit TX–27, Matagorda County, Texas. Coordinates are in UTM Zone 14N, North American Datum 1983 (meters E, meters N):

815151, 3177276; 815182, 3177233; 813690, 3176252; 813397, 3176083; 813325, 3176088; 813301, 3176051; 813243, 3176007; 813000, 3175875; 811516, 3174967; 809757, 3173949; 808939, 3173496; 806536, 3172223; 805649, 3171790; 805549, 3171722; 804997, 3171465; 804930, 3171413; 804257, 3171102; 804079, 3170992; 803100, 3170524; 802419, 3170178; 802076, 3170019; 801924, 3169969; 800796, 3169381; 800372, 3169187; 800298, 3169170; 800014, 3169018; 799867,

3168961; 799772, 3168893; 799509, 3168766; 799393, 3168739; 799193, 3168614; 798902, 3168493; 798794, 3168415; 798598, 3168344; 798514, 3168291; 797999, 3168062; 797826, 3167949; 797631, 3167894; 797477, 3167805; 797168, 3167677; 796768, 3167470; 796648, 3167436; 796348, 3167278; 796199, 3167230; 795692, 3166923; 795497, 3166822; 795415, 3166788; 795250, 3166772; 795169, 3166770; 795134, 3166804; 795090, 3166937; 795207, 3167035; 795336, 3167107; 795392, 3167189; 795420, 3167269; 795426, 3167183; 795446, 3167150; 795589, 3167209; 795703, 3167186; 795722, 3167161; 795776, 3167162; 795794, 3167197; 795881, 3167214; 796325, 3167451; 796435, 3167491; 796437, 3167504; 796557, 3167564; 796574, 3167555; 796578, 3167572; 796632, 3167583; 796710, 3167640; 797631, 3168070; 797669, 3168107; 797735, 3168118; 797904, 3168210; 798045, 3168263; 798047, 3168277; 798354, 3168404; 798511, 3168485; 798507, 3168499; 798596, 3168532; 798605, 3168549; 798673, 3168567; 798677, 3168594; 798692, 3168583; 798775, 3168613; 798845, 3168642; 798837, 3168655; 798992, 3168720; 799025, 3168748; 799024, 3168766; 799000, 3168758; 799023, 3168804; 799041, 3168807; 799046, 3168785; 799060, 3168785; 799092, 3168820; 799158, 3168967; 799237, 3168998; 799271, 3168945; 799301, 3168927; 799358, 3168923; 799328, 3168957; 799377, 3168934; 799455, 3168944; 799681, 3169037; 799860, 3169124; 799881, 3169190; 799866, 3169191; 799887, 3169218; 799942, 3169196; 799939, 3169221; 799991, 3169201; 800056, 3169220; 800066, 3169229; 800069, 3169315; 800115, 3169258; 800237, 3169309; 800233, 3169352; 800219, 3169368; 800227, 3169380; 800269, 3169380; 800268, 3169436; 800295, 3169417; 800289, 3169373; 800302, 3169357; 800367, 3169382; 800382, 3169460; 800413, 3169433; 800516, 3169441; 800511, 3169483; 800493, 3169499; 800504, 3169510; 800529, 3169509; 800549, 3169536; 800587, 3169485; 800642, 3169500; 800690, 3169526; 800702, 3169587; 800731, 3169583; 800744, 3169562; 800770, 3169572; 800763, 3169627; 800775, 3169651; 800790, 3169617; 800819, 3169597; 800845, 3169610; 800837, 3169658; 800882, 3169629; 800903, 3169630; 800899, 3169656; 800954, 3169648; 800995, 3169677; 800980, 3169701; 801024, 3169695; 801021, 3169734; 801038, 3169748; 801063, 3169718; 801111, 3169719; 801139, 3169739; 801117, 3169772; 801182, 3169778; 801170, 3169842; 801185, 3169848; 801201, 3169800; 801220, 3169800; 801212, 3169775; 801232, 3169778; 801382, 3169846; 801369, 3169859; 801420, 3169867; 801456, 3169908; 801513, 3169912; 801556, 3169947; 801598, 3169951; 801700, 3170013; 801744, 3170017; 801814, 3170067; 802079, 3170173; 802228, 3170258; 802294, 3170275; 802700, 3170473; 802713, 3170495; 802704, 3170571; 802743, 3170564; 802739, 3170618; 802825, 3170599; 802836, 3170618; 802898, 3170634; 802954, 3170600; 803004, 3170624; 803058, 3170695; 803106, 3170695; 803112, 3170678; 803177, 3170703; 803492, 3170870; 803513, 3170868; 803696, 3170956; 803709, 3170972; 803697, 3170984; 803734, 3171021; 803791, 3171024; 803858, 3171068; 803881, 3171064; 803887, 3171086; 803938, 3171130; 803978, 3171133; 804003, 3171117; 804006, 3171142; 804053, 3171151; 804055, 3171166; 804024, 3171168; 804033, 3171207; 804107, 3171225; 804128, 3171211; 804164, 3171227; 804175, 3171212; 804203, 3171263; 804251, 3171232; 804278, 3171264; 804346, 3171284; 804358, 3171296; 804355, 3171328; 804370, 3171328; 804372, 3171309; 804410, 3171312; 804464, 3171340; 804469, 3171365; 804455, 3171374; 804467, 3171380; 804486, 3171357; 804496, 3171382; 804514, 3171370; 804524, 3171381; 804512, 3171393; 804530, 3171413; 804547, 3171386; 804597, 3171425; 804655, 3171439; 804696, 3171464; 804706, 3171503; 804753, 3171488; 804744, 3171515; 804816, 3171513; 804854, 3171536; 804859, 3171568; 804896, 3171563; 804966, 3171612; 804987, 3171605; 805080, 3171639; 805128, 3171660; 805127, 3171687; 805220, 3171710; 805426, 3171810; 805441, 3171850; 805486, 3171849; 805760, 3171992; 805777, 3172145; 805892, 3172114; 805943, 3172152; 806021, 3172162; 806027, 3172144; 806051, 3172139; 806069, 3172154; 806045, 3172175; 806209, 3172242; 806287, 3172251; 806408, 3172329; 806487, 3172357; 806511, 3172385; 806517, 3172421; 806549, 3172412; 806547, 3172389; 806577, 3172392; 806631, 3172428; 806646, 3172472; 806664, 3172467; 806732, 3172514; 806746, 3172493; 806869, 3172554; 806877, 3172566; 806866, 3172587; 806882, 3172594; 806902, 3172580; 806998, 3172618; 807011, 3172642; 807178, 3172748; 807224, 3172849; 807239, 3172838; 807402, 3172863; 807565, 3172914; 807718, 3173033; 807712, 3173128; 807812, 3173111; 807834, 3173141; 807878, 3173118; 807957, 3173150; 808005, 3173153; 808089, 3173193; 808168, 3173255; 808274, 3173287; 808300, 3173338; 808340, 3173332; 808351, 3173355; 808482, 3173408; 808523, 3173439; 808521, 3173454; 808540, 3173473; 808523, 3173513; 808658, 3173521; 808747, 3173571; 808762, 3173531; 808798, 3173549; 808796, 3173586; 808811, 3173581; 808804, 3173607; 808816, 3173631; 808887, 3173645; 808912, 3173673; 808953, 3173670; 809003, 3173738; 809005, 3173779; 809022, 3173810; 809063, 3173816; 809123, 3173783; 809144, 3173786; 809267, 3173836; 809240, 3173879; 809290, 3173869; 809374, 3173910; 809373, 3173930; 809466, 3173972; 809515, 3173959; 809527, 3173981; 809569, 3173988; 809568, 3173998; 809542, 3173991; 809533, 3174007; 809587, 3174008; 809669, 3174075; 809844, 3174156; 809831, 3174198; 809791, 3174247; 809801, 3174268; 809782, 3174281; 809780, 3174304; 809975, 3174255; 810104, 3174315; 810121, 3174302; 810256, 3174405; 810363, 3174452; 810540, 3174570; 810772, 3174673; 810799, 3174695; 810758, 3174710; 810783, 3174730; 810834, 3174743; 810837, 3174714; 811361, 3175015; 811517, 3175132; 812200, 3175515; 812254, 3175565; 812248, 3175588; 812282, 3175603; 812304, 3175592; 812413, 3175651; 812994, 3176005; 813205, 3176153; 813618, 3176380; 813617, 3176422; 813583, 3176449; 813650, 3176441; 813631, 3176431; 813639, 3176418; 813678, 3176423; 813753, 3176466; 813831, 3176532; 813794, 3176609; 813974, 3176652; 814024, 3176680; 814050, 3176732; 814081, 3176734; 814339, 3176881; 814577, 3177065; 814602, 3177104; 814643, 3177108; 814643, 3177136; 814714, 3177150; 814767, 3177181; 814761, 3177197; 814867, 3177257; 814887, 3177248; 814954, 3177283; 814970, 3177319; 814996, 3177320; 815058, 3177361; 815085, 3177368; Thence returning to 815151, 3177276.

UNIT TX–28: EAST MATAGORDA BAY/MATAGORDA PENINSULA BEACH EAST: 194 HECTARES (481 ACRES) IN MATAGORDA COUNTY, TEXAS.

(1) Unit TX–28, Matagorda County, Texas. Coordinates are in UTM Zone 14N, North American Datum 1983 (meters E, meters N):

826255, 3184413; 826144, 3184255; 826082, 3184209; 825729, 3184026; 825639, 3183994; 824822, 3183472; 824219, 3183064; 823959, 3182871; 823794, 3182779; 823448, 3182551; 823260, 3182448; 822578, 3181993; 821871, 3181551; 821687, 3181407; 821599, 3181564; 821804, 3181677; 821805, 3181730; 821845, 3181733; 821868, 3181713; 821881, 3181737; 821874, 3181761; 821887, 3181769; 821923, 3181749; 821931, 3181789; 821995, 3181805; 821994, 3181835; 821952, 3181919; 822021, 3181956; 822017, 3181906; 821993, 3181883; 822034, 3181865; 822073, 3181905; 822110, 3181893; 822144, 3181948; 822145, 3181985; 822181, 3181986; 822189, 3182046; 822296, 3182105; 822362, 3182082; 822398, 3182112; 822398, 3182145; 822422, 3182151; 822406, 3182179; 822693, 3182372; 822814, 3182421; 822845, 3182474; 822893, 3182506; 822951, 3182513; 822967, 3182545; 822989, 3182545; 823000, 3182511; 823030, 3182494; 823060, 3182504; 823077, 3182533; 823045, 3182559; 823077, 3182605; 823164, 3182633; 823163, 3182666; 823386, 3182716; 823413, 3182751; 823377, 3182799; 823426, 3182812; 823438, 3182780; 823509, 3182846; 823591, 3182896; 823645, 3182873; 823793, 3183006; 824179, 3183243; 824191, 3183260; 824169, 3183278; 824074, 3183300; 824095, 3183334; 824155, 3183341; 824209, 3183378; 824368, 3183417; 824371, 3183454; 824415, 3183476; 824443, 3183482; 824479, 3183461; 824539, 3183482; 824635, 3183568; 824790, 3183647; 824792, 3183670; 824813, 3183684; 824777, 3183731; 824756, 3183799; 824759, 3183881; 824891, 3183871; 824909, 3183819; 824958, 3183806; 825029, 3183822; 825125, 3183886; 825180, 3183904; 825196, 3183917; 825179, 3183973; 825251, 3184071; 825179, 3184141; 825163, 3184192; 825309, 3184221; 825350, 3184198; 825363, 3184205; 825375, 3184184; 825364, 3184135; 825381, 3184105; 825537, 3184169; 825445, 3184230; 825465, 3184261; 825526, 3184253; 825539, 3184330; 825530, 3184355; 825567, 3184383; 825649, 3184398; 825705, 3184380; 825848, 3184381; 825929, 3184354; 826013, 3184373; 826009, 3184399; 826190, 3184525; 826276, 3184554; 826411, 3184646; 826400, 3184577; 826353, 3184503; Thence returning to 826255, 3184413.

830205, 3186883; 830049, 3186765; 830013, 3186765; 829946, 3186699; 829382, 3186350; 828066, 3185574; 827164, 3185085; 826836, 3184954; 826943, 3185048; 826987, 3185216; 827003, 3185207; 827072, 3185230; 827085, 3185260; 827084, 3185327; 827110, 3185354; 827210, 3185365; 827252, 3185392; 827287, 3185385; 827377, 3185461; 827440, 3185465; 827512, 3185500; 827551, 3185497; 827572, 3185471; 827594, 3185480; 827621, 3185551; 827733, 3185595; 827745, 3185647; 827847, 3185743; 827904, 3185777; 827968, 3185772; 828020, 3185747; 828075, 3185764; 828145, 3185803; 828158, 3185843; 828244, 3185846; 828245, 3185880; 828414, 3185951; 828418, 3186022; 828501, 3186031; 828502, 3186064; 828550, 3186076; 828558, 3186101; 828612, 3186117; 828679, 3186113; 828774, 3186175; 828762, 3186197; 828790, 3186228; 828855, 3186206; 828863, 3186226; 828966, 3186248; 829054, 3186316; 829078, 3186310; 829148, 3186353; 829189, 3186400; 829268, 3186437; 829288, 3186490; 829362, 3186541; 830412, 3187170; 830529, 3187068; Thence returning to 830205, 3186883.

UNIT TX–29: BROWN CEDAR CUT. 119 HA (294 AC) IN MATAGORDA COUNTY

This unit extends 2 km (1.2 mi.) both southwest and northeast of the main channel of Brown Cedar Cut along the bayside of Matagorda Peninsula in East Matagorda Bay, and abuts unit TX–28 to the southeast. The landward boundary is the line indicating the beginning of dense vegetation, and the bayside boundary is MLLW. The eastern boundary of TX–29 follows the change in habitat from mud flats preferred by the piping plover, to slightly vegetated dune system adjacent to TX–28. This unit includes upland areas used for roosting by the piping plover. This unit includes lands known as wind tidal flats that are infrequently inundated by seasonal winds.

UNIT TX–30: NORTHEAST CORNER EAST MATAGORDA BAY. 120 HA (297 AC) IN MATAGORDA COUNTY

This unit is bounded on the north by the Gulf Intercoastal Waterway, on the east by the northeast limit of Matagorda bay up the line where dense vegetation begins, on the south by the boundary of Unit TX–28, and on the west by MLLW. It is a system of flats associated with tidal channels. This unit includes upland areas used for roosting by the piping plover and lands known as wind tidal flats that are infrequently inundated by seasonal winds.

UNIT TX–31: SAN BERNARD NWR BEACH: 162 HECTARES (401 ACRES) IN BRAZORIA AND MATAGORDA COUNTIES, TEXAS.

(1) Unit TX–31, Brazoria County, Texas. Coordinates are in UTM Zone 14N, North American Datum 1983 (meters E, meters N):

845107, 3196259; 845109, 3196228; 845094, 3196220; 845074, 3196229; 845012, 3196214; 844789, 3196124; 844698, 3196051; 844637, 3195948; 844638, 3195822; 844631, 3195763; 844611, 3195738; 844645, 3195687; 844580, 3195695; 844354, 3195499; 843993, 3195392; 843666, 3195222; 843102, 3194895; 843008, 3194826; 842964, 3194814; 842745, 3194673; 842540, 3194566; 841475, 3193902; 840906, 3193575; 840873, 3193674; 840883, 3193749; 840904, 3193744; 840926, 3193790; 840903, 3193797; 840916, 3193814; 840902, 3193812; 840968, 3193922; 840984, 3193875; 841026, 3193872; 841030, 3193889; 841039, 3193879; 841065, 3193891; 841064, 3193916; 841078, 3193900; 841117, 3193903; 841178, 3193918; 841239, 3193971; 841278, 3193963; 841318, 3193988; 841306, 3194010; 841342, 3194027; 841361, 3194013; 841396, 3194050; 841440, 3194059; 841450, 3194079; 841484, 3194086; 841494, 3194118; 841552, 3194133; 841695, 3194218; 841704, 3194241; 842261, 3194573; 842322, 3194596; 842529, 3194742; 842704, 3194832; 842808, 3194909; 843042, 3195025; 843088, 3195056; 843084, 3195074; 843115, 3195072; 843158, 3195097; 843158, 3195112; 843238, 3195149; 843242, 3195171; 843341, 3195194; 843402, 3195234; 843423, 3195266; 843433, 3195256; 843468, 3195289; 843554, 3195319; 843555, 3195334; 843673, 3195389; 843741, 3195447; 843830, 3195469; 843849,

3195480; 843851, 3195502; 843897, 3195527; 843934, 3195528; 843937, 3195547; 843967, 3195554; 843955, 3195571; 844007, 3195571; 844013, 3195590; 844041, 3195594; 844096, 3195648; 844198, 3195670; 844280, 3195735; 844334, 3195759; 844369, 3195753; 844459, 3195808; 844503, 3195860; 844554, 3195872; 844560, 3195908; 844591, 3195936; 844582, 3195969; 844593, 3196000; 844661, 3196087; 844707, 3196123; 844992, 3196283; 845121, 3196321; Thence returning to 845107, 3196259.

(2) Unit TX–31, Matagorda County, Texas. Coordinates are in UTM Zone 14N, North American Datum 1983 (meters E, meters N):

839649, 3192913; 839630, 3192824; 839613, 3192799; 839508, 3192750; 839098, 3192452; 839023, 3192428; 838813, 3192271; 838270, 3191930; 838203, 3191872; 837748, 3191599; 836314, 3190660; 836078, 3190523; 836034, 3190623; 836053, 3190665; 836283, 3190768; 836312, 3190807; 836350, 3190813; 836386, 3190875; 836466, 3190881; 836542, 3190928; 836529, 3190954; 836538, 3190961; 836646, 3190987; 836715, 3191029; 836768, 3191083; 836849, 3191129; 836878, 3191168; 836956, 3191189; 837036, 3191257; 837089, 3191281; 837100, 3191313; 837181, 3191370; 837272, 3191391; 837302, 3191427; 837333, 3191427; 837373, 3191456; 837374, 3191474; 838050, 3191909; 838100, 3191939; 838145, 3191939; 838147, 3191973; 838190, 3191977; 838224, 3192019; 838276, 3192051; 838274, 3192081; 838329, 3192083; 838392, 3192135; 838413, 3192124; 838409, 3192153; 838423, 3192173; 838447, 3192174; 838457, 3192200; 838474, 3192200; 838505, 3192239; 838553, 3192245; 838545, 3192261; 838618, 3192303; 838667, 3192291; 838662, 3192320; 838746, 3192330; 838736, 3192356; 838769, 3192356; 838779, 3192413; 838813, 3192455; 838897, 3192493; 838931, 3192481; 838955, 3192618; 839013, 3192626; 839073, 3192608; 839076, 3192633; 839122, 3192615; 839123, 3192653; 839153, 3192647; 839154, 3192684; 839214, 3192718; 839221, 3192767; 839298, 3192758; 839334, 3192814; 839379, 3192806; 839419, 3192820; 839441, 3192858; 839464, 3192865; 839445, 3192936; 839489, 3192935; 839515, 3192910; 839525, 3192920; 839427, 3192977; 839402, 3193017; 839435, 3193128; 839423, 3193182; 839474, 3193188; 839505, 3193171; 839618, 3193009; Thence returning to 839649, 3192913.

840883, 3193749; 840873, 3193674; 840906, 3193575; 840754, 3193476; 840604, 3193400; 840474, 3193299; 840195, 3193155; 839950, 3193003; 839807, 3192959; 839722, 3192960; 839670, 3193003; 839509, 3193215; 839394, 3193303; 839377, 3193380; 839399, 3193507; 839447, 3193568; 839491, 3193580; 839564, 3193495; 839547, 3193432; 839610, 3193325; 839726, 3193312; 839720, 3193333; 839775, 3193352; 839861, 3193324; 839880, 3193234; 839874, 3193181; 839888, 3193152; 839908, 3193151; 839985, 3193200; 840032, 3193201; 840081, 3193224; 840092, 3193256; 840110, 3193246; 840266, 3193337; 840375, 3193419; 840369, 3193438; 840345, 3193447; 840383, 3193489; 840424, 3193501; 840470, 3193478; 840528, 3193489; 840535, 3193508; 840569, 3193518; 840639, 3193586; 840774, 3193676; 840794, 3193688; 840811, 3193673; 840826, 3193692; 840821, 3193714; 840846, 3193694; 840854, 3193734; Thence returning to 840883, 3193749.

840943, 3193941; 840968, 3193922; 840902, 3193812; 840887, 3193825; 840911, 3193871; 840879, 3193929; Thence returning to 840943, 3193941.

UNIT TX–32: GULF BEACH BETWEEN BRAZOS AND SAN BERNARD RIVERS: 225 HECTARES (556 ACRES) IN BRAZORIA COUNTY, TEXAS.

(1) Unit TX–32, Brazoria County, Texas. Coordinates are in UTM Zone 14N, North American Datum 1983 (meters E, meters N):

853029, 3199397; 852994, 3199291; 852973, 3199145; 852864, 3198840; 852815, 3198760; 852748, 3198714; 852344, 3198593; 852136, 3198490; 851941, 3198432; 851707, 3198337; 851659, 3198350; 851373, 3198256; 850903, 3198055; 850790, 3198014; 850728, 3198011; 850320, 3197848; 850211, 3197825; 849540, 3197571; 849448, 3197524; 849268, 3197475; 849135, 3197410; 848611, 3197221; 848398, 3197161; 847953, 3196990; 847336, 3196798; 846786, 3196588; 846675, 3196569; 846342, 3196448; 845229, 3195980; 844645, 3195687; 844611, 3195738; 844631, 3195763; 844638, 3195822; 844637, 3195948; 844698, 3196051; 844789, 3196124; 845012, 3196214; 845074, 3196229; 845094, 3196220; 845109, 3196228; 845107, 3196259; 845142, 3196272; 845167, 3196301; 845215, 3196303; 845237, 3196334; 845262, 3196325; 845273, 3196348; 845424, 3196419; 845606, 3196444; 845641, 3196469; 845640, 3196503; 845653, 3196509; 845677, 3196510; 845683, 3196466; 845734, 3196476; 845744, 3196505; 845791, 3196516; 845823, 3196548; 845890, 3196579; 845911, 3196608; 845964, 3196626; 846022, 3196620; 846056, 3196663; 846085, 3196675; 846100, 3196665; 846118, 3196693; 846191, 3196698; 846209, 3196721; 846192, 3196726; 846198, 3196746; 846218, 3196761; 846299, 3196762; 846313, 3196881; 846346, 3196895; 846501, 3196810; 846707, 3196822; 846761, 3196860; 846683, 3196872; 846669, 3196898; 846639, 3196912; 846520, 3196897; 846501, 3196914; 846514, 3196943; 846552, 3196954; 846723, 3196942; 846820, 3196915; 846839, 3196942; 847062, 3196966; 847068, 3196983; 846988, 3196998; 847098, 3197024; 847198, 3197027; 847331, 3197007; 847493, 3197060; 847517, 3197084; 847696, 3197131; 847713, 3197148; 847697, 3197178; 847713, 3197200; 847749, 3197196; 847808, 3197153; 847843, 3197165; 847873, 3197197; 847957, 3197177; 847986, 3197185; 848073, 3197221; 848087, 3197255; 848387, 3197337; 848393, 3197356; 848487, 3197381; 848503, 3197369; 848528, 3197402; 848657, 3197427; 848722, 3197461; 848892, 3197489; 849089, 3197555; 849166, 3197605; 849247, 3197610; 849256, 3197636; 849362, 3197667; 849380, 3197691; 849437, 3197693; 849591, 3197765; 849597, 3197790; 849637, 3197808; 849660, 3197793; 849697, 3197797; 849821, 3197852; 849997, 3197912; 850082, 3197925; 850128, 3197958; 850218, 3197980; 850219, 3198012; 850249, 3198030; 850278, 3198021; 850271, 3198051; 850291, 3198055; 850271, 3198094; 850256, 3198085; 850257, 3198134; 850288, 3198156; 850290, 3198104; 850321, 3198039; 850338, 3198042; 850369, 3198059; 850363, 3198076; 850378, 3198104; 850452, 3198083; 850490, 3198125; 850502, 3198111; 850538, 3198134; 850556, 3198107; 850571, 3198114; 850582, 3198157; 850603, 3198128; 850616, 3198191; 850631, 3198191; 850645, 3198166; 850740, 3198192; 850750, 3198207; 850736, 3198227; 850685, 3198222; 850683, 3198234; 850730, 3198261; 850744, 3198238; 850788, 3198224; 850802, 3198242; 850773, 3198280; 850914, 3198295; 850960, 3198323; 850988, 3198285; 851014, 3198294; 851019, 3198318; 851066, 3198354; 851108, 3198352; 851102, 3198378; 851126, 3198379; 851154, 3198356; 851186, 3198372; 851203,

3198388; 851192, 3198413; 851202, 3198416; 851219, 3198383; 851252, 3198380; 851299, 3198415; 851331, 3198393; 851384, 3198445; 851401, 3198409; 851420, 3198408; 851434, 3198420; 851429, 3198448; 851458, 3198515; 851451, 3198566; 851500, 3198614; 851478, 3198671; 851550, 3198702; 851565, 3198647; 851587, 3198620; 851593, 3198650; 851668, 3198675; 851735, 3198660; 851766, 3198689; 851776, 3198721; 851747, 3198755; 851768, 3198827; 851792, 3198792; 851811, 3198792; 851865, 3198654; 851976, 3198664; 851978, 3198682; 852021, 3198709; 852189, 3198684; 852204, 3198687; 852198, 3198698; 852248, 3198691; 852267, 3198723; 852311, 3198690; 852321, 3198740; 852361, 3198734; 852378, 3198758; 852485, 3198822; 852521, 3198814; 852539, 3198837; 852570, 3198827; 852655, 3198869; 852699, 3198938; 852743, 3198978; 852782, 3199052; 852791, 3199099; 852773, 3199162; 852683, 3199153; 852686, 3199175; 852713, 3199192; 852781, 3199202; 852766, 3199249; 852724, 3199269; 852766, 3199277; 852767, 3199335; 852704, 3199332; 852707, 3199358; 852735, 3199382; 852767, 3199362; 852788, 3199366; 852806, 3199449; 852842, 3199509; 852835, 3199542; 852857, 3199556; 852859, 3199576; 852840, 3199588; 852888, 3199657; 852919, 3199669; 852917, 3199704; 852960, 3199781; 852964, 3199894; 852947, 3200031; 852893, 3200124; 852935, 3200170; 852985, 3200126; 853017, 3200074; 853035, 3199951; 853090, 3199908; 853152, 3199814; 853155, 3199724; 853121, 3199554; 853100, 3199497; 853062, 3199466; Thence returning to 853029, 3199397.

UNIT TX–33: BRYAN BEACH AND ADJACENT BEACH: 85 HECTARES (211 ACRES) IN BRAZORIA COUNTY, TEXAS.

(1) Unit TX–33, Brazoria County, Texas. Coordinates are in UTM Zone 14N, North American Datum 1983 (meters E, meters N):

857107, 3203393; 856954, 3203237; 856504, 3202856; 856027, 3202390; 855972, 3202358; 855205, 3201603; 855064, 3201442; 854944, 3201352; 854860, 3201254; 854447, 3200890; 854419, 3200839; 854299, 3200702; 854203, 3200634; 854165, 3200577; 854048, 3200475; 853671, 3200028; 853567, 3199956; 853447, 3199827; 853333, 3199776; 853258, 3199781; 853188, 3199823; 853130, 3200052; 853080, 3200129; 853038, 3200249; 853029, 3200293; 853061, 3200335; 853084, 3200356; 853100, 3200337; 853140, 3200182; 853233, 3199992; 853257, 3199984; 853282, 3200035; 853313, 3200036; 853344, 3199998; 853323, 3199957; 853337, 3199936; 853427, 3199983; 853558, 3200131; 853578, 3200181; 853691, 3200317; 853737, 3200293; 854041, 3200602; 853992, 3200705; 854094, 3200786; 854146, 3200781; 854169, 3200741; 854271, 3200850; 854276, 3200948; 854319, 3200983; 854308, 3201001; 854324, 3201014; 854354, 3201000; 854348, 3200979; 854369, 3200949; 854386, 3200956; 854378, 3200997; 854404, 3200991; 854416, 3201006; 854417, 3201046; 854436, 3201057; 854438, 3201017; 854484, 3201058; 854496, 3201134; 854529, 3201152; 854558, 3201133; 854784, 3201345; 854782, 3201396; 854815, 3201379; 855116, 3201662; 855121, 3201712; 855157, 3201708; 855182, 3201724; 855233, 3201795; 855264, 3201810; 855327, 3201893; 855330, 3201926; 855305, 3201957; 855301, 3202034; 855324, 3202063; 855347, 3202021; 855375, 3202009; 855387, 3201970; 855425, 3202034; 855378, 3202031; 855352, 3202050; 855339, 3202086; 855412, 3202105; 855422, 3202075; 855447, 3202073; 855465, 3202050; 855477, 3202094; 855557, 3202145; 855545, 3202169; 855496, 3202194; 855504, 3202210; 855560, 3202196; 855675, 3202272; 855669, 3202286; 855612, 3202280; 855607, 3202301; 855697, 3202387; 855677, 3202438; 855696, 3202463; 855707, 3202466; 855718, 3202395; 855734, 3202394; 855776, 3202407; 855857, 3202485; 855995, 3202547; 856665, 3203144; 856699, 3203184; 856700, 3203229; 856656, 3203223; 856604, 3203251; 856577, 3203298; 856574, 3203343; 856612, 3203392; 856746, 3203420; 856823, 3203388; 856834, 3203335; 856871, 3203348; 857231, 3203647; 857292, 3203715; 857345, 3203741; 857351, 3203789; 857405, 3203645; 857323, 3203563; 857237, 3203514; 857107, 3203393.

UNIT TX–34: SAN LUIS PASS. 110 HA (272 AC) NEAR THE BRAZORIA/GALVESTON COUNTY LINE

This unit extends along the Gulf side of Galveston Island from San Luis Pass to the site of the former town of Red Fish Cove (USGS 1:24,000 map, San Luis Pass, Texas; 1963, photorevision 1974). The landward boundary is the line indicating the beginning of dense vegetation, and the gulfside boundary is MLLW. Approximately 57 percent of the unit includes flats in the floodtide delta that are State-owned and managed by the TGLO. This unit includes lands known as wind tidal flats that are infrequently inundated by seasonal winds.

UNIT TX–35: BIG REEF. 47 HA (117 AC) IN GALVESTON COUNTY

This unit consists of beach and sand flats on the north, west, and east shore of Big Reef, down to MLLW. South Jetty is not included. The area is currently managed by the City of Galveston. This unit includes lands known as wind tidal flats that are infrequently inundated by seasonal winds.

UNIT TX–36: BOLIVAR FLATS. 160 HA (395 AC) IN GALVESTON COUNTY

This unit extends from the jetties on the southwest end of the Bolivar Peninsula to a point on the Gulf beach 1 km (0.6 mi) north of Beacon Bayou. It includes 5.0 km (3 mi) of Gulf shoreline. The landward boundary is the line indicating the beginning of dense vegetation, and the gulfside boundary is MLLW. The area is leased from TGLO by Houston Audubon Society and managed for its important avian resources. The upland areas are used for roosting by the piping plover. This unit includes lands known as wind tidal flats that are infrequently inundated by seasonal winds.

UNIT TX–37: ROLLOVER PASS. 6 HA (16 AC) IN GALVESTON COUNTY

This unit consists of Rollover Bay on the bayside of Bolivar Peninsula. The landward boundary is the line indicating the beginning of dense vegetation, and the bayside boundary is MLLW. It includes flats on State-

owned land managed by the TGLO. This unit captures the intertidal complex of the bay, and is bounded by the towns of Gilchrist to the east and the Gulf beach of the Bolivar Peninsula to the south. This unit includes lands known as wind tidal flats that are infrequently inundated by seasonal winds.

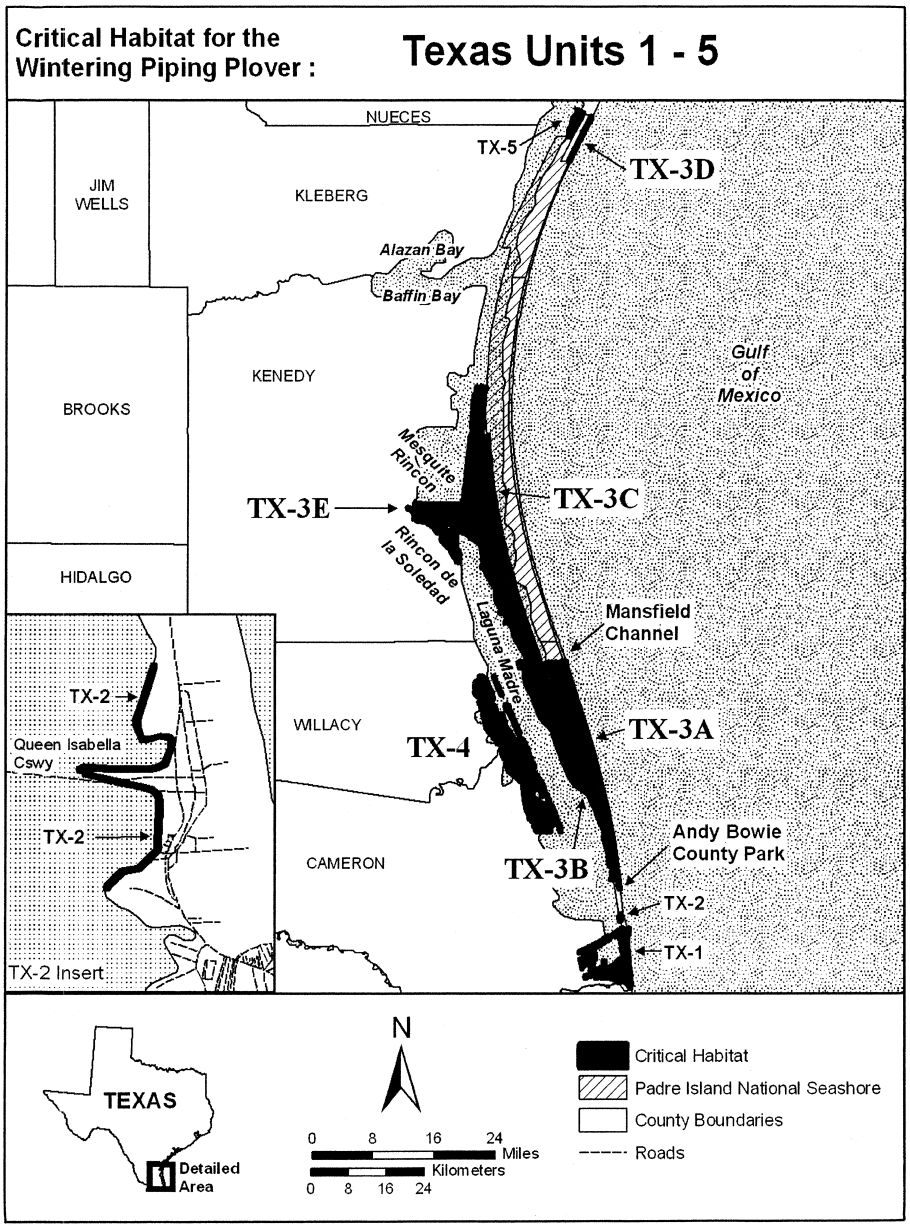

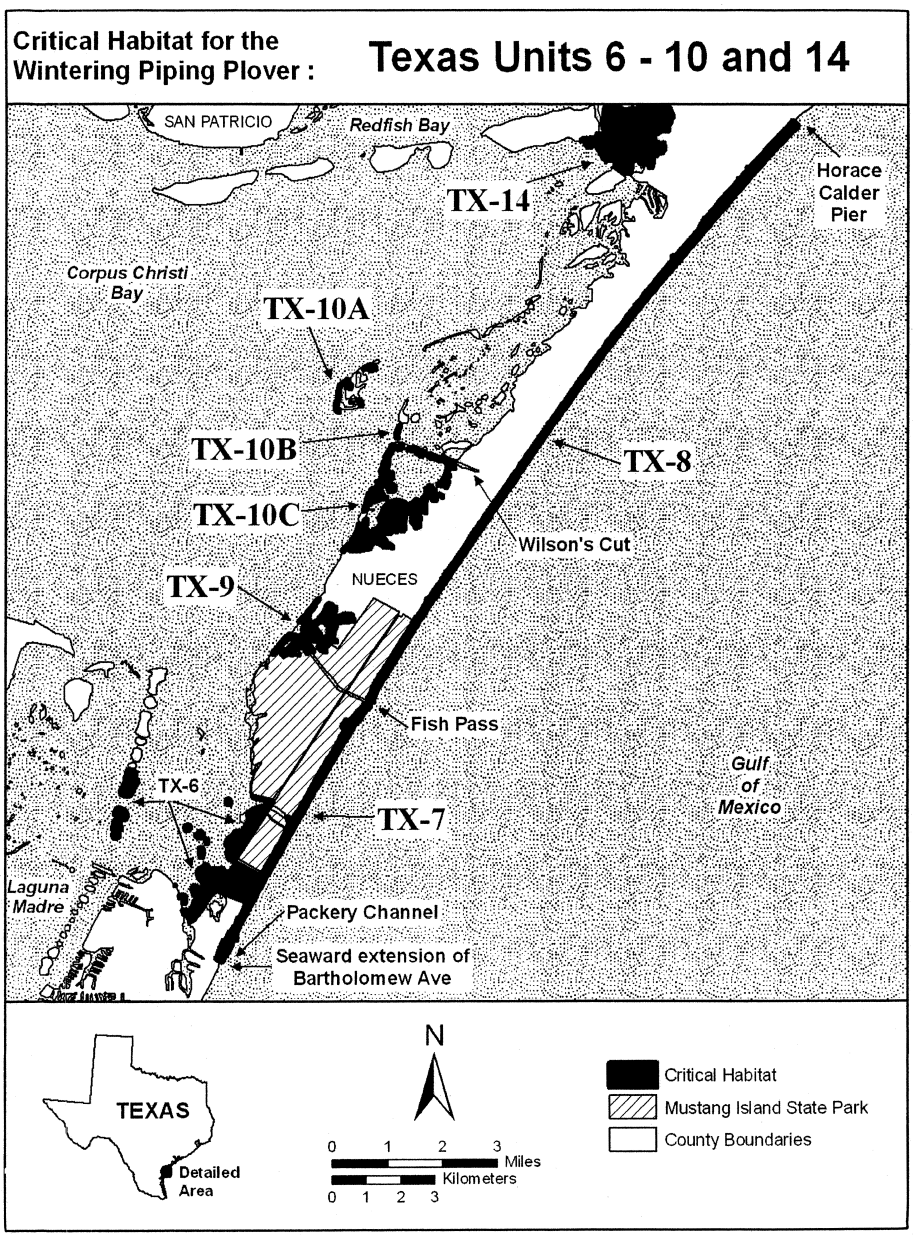
Critical Habitat for the Wintering Piping Plover :
Texas Units 6 - 10 and 14
SAN PATRICIO
Redfish Bay
Horace Calder Pier
TX-14
Corpus Christi Bay
TX-10A
TX-10B
TX-8
TX-10C
Wilson's Cut
NUECES
TX-9
Fish Pass
Gulf of Mexico
TX-6
TX-7
Laguna Madre
Packery Channel
Seaward extension of Bartholomew Ave
TEXAS
Detailed Area
N
0 1 2 3 Miles
0 1 2 3 Kilometers
Critical Habitat
Mustang Island State Park
County Boundaries

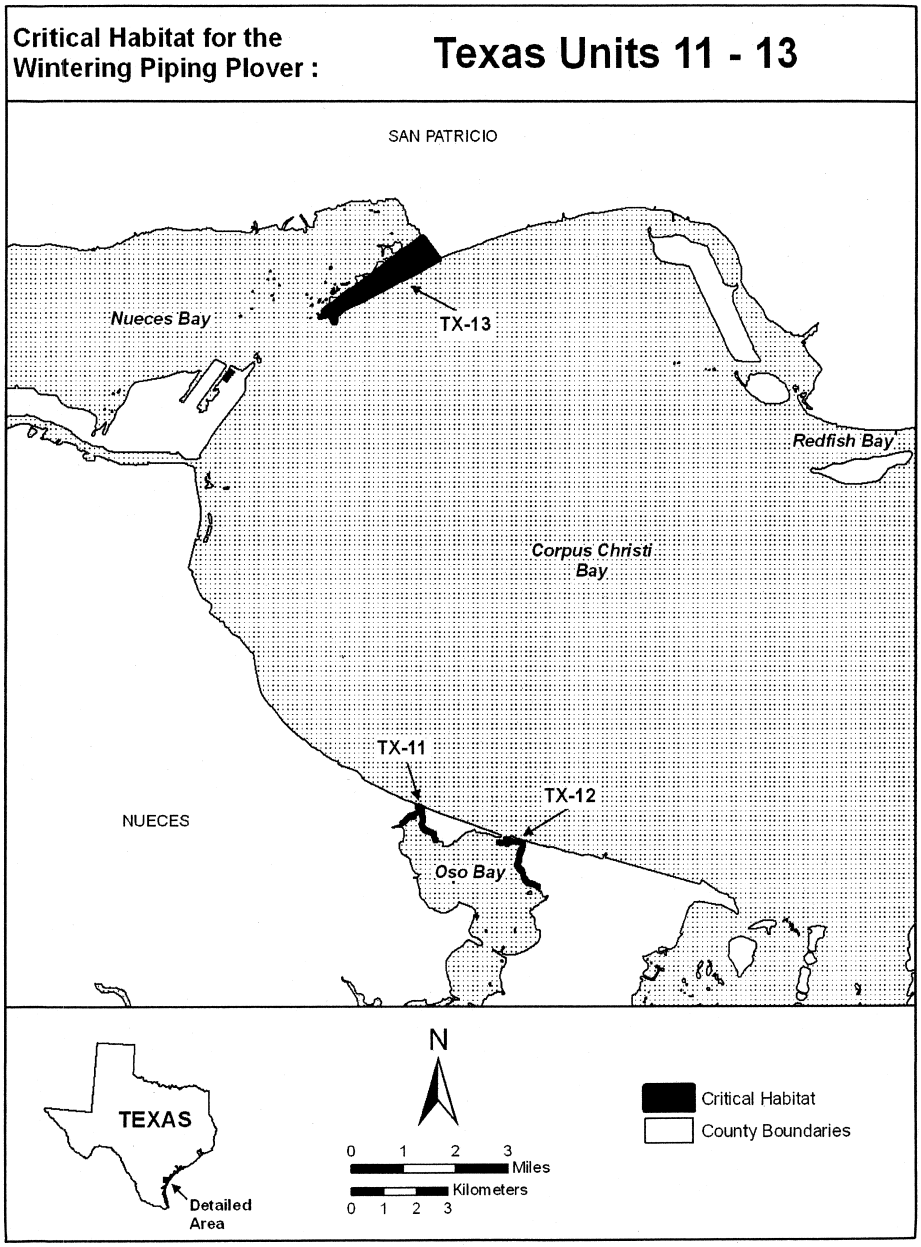
Critical Habitat for the Wintering Piping Plover :
Texas Units 11 - 13
SAN PATRICIO
Nueces Bay
TX-13
Redfish Bay
Corpus Christi Bay
TX-11
TX-12
NUECES
Oso Bay
TEXAS
Detailed Area
N
0 1 2 3 Miles
0 1 2 3 Kilometers
Critical Habitat
County Boundaries

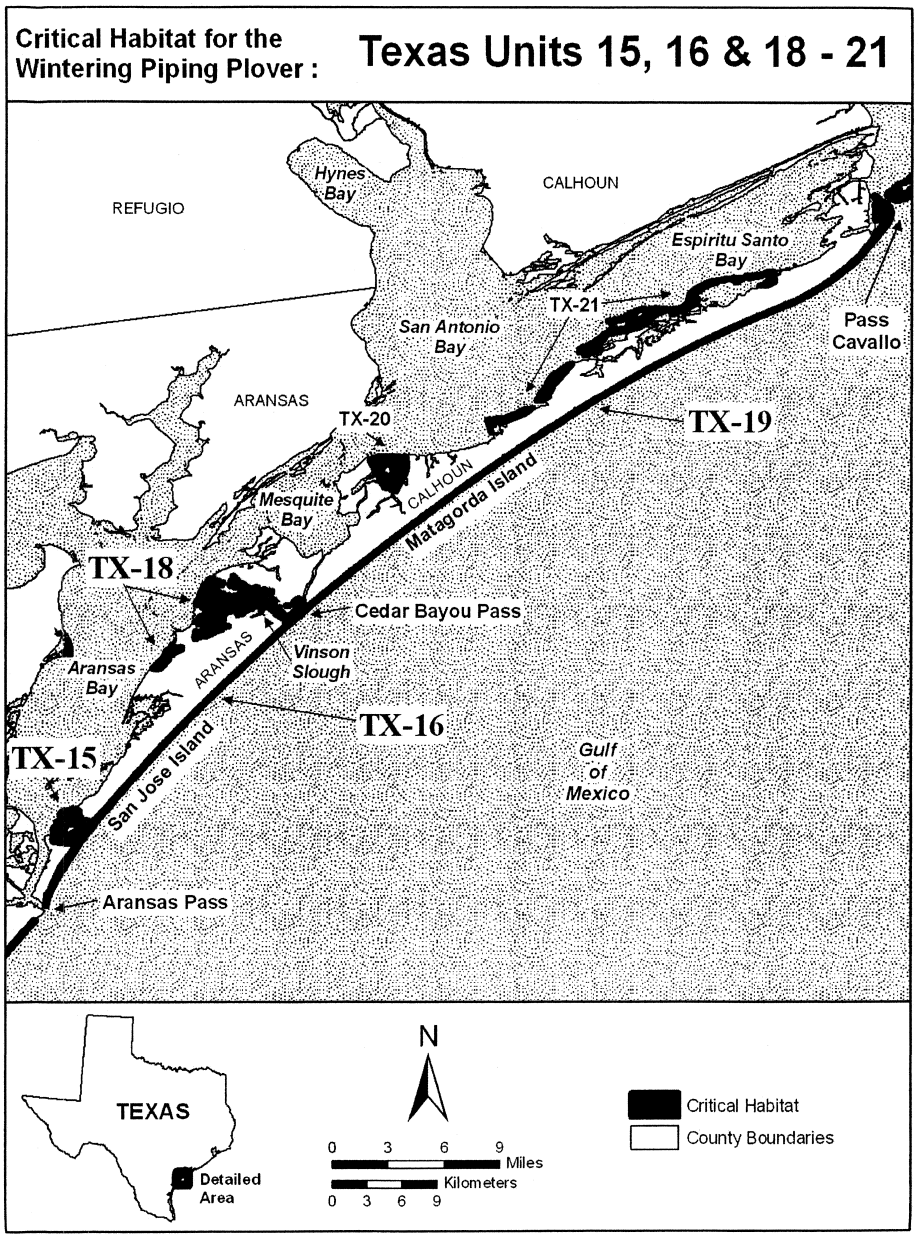
Critical Habitat for the Wintering Piping Plover :
Texas Units 15, 16 & 18 - 21
REFUGIO
Hynes Bay
CALHOUN
Espiritu Santo Bay
TX-21
San Antonio Bay
Pass Cavallo
ARANSAS
TX-20
TX-19
CALHOUN
Mesquite Bay
Matagorda Island
TX-18
Cedar Bayou Pass
Vinson Slough
Aransas Bay
ARANSAS
TX-16
TX-15
San Jose Island
Gulf of Mexico
Aransas Pass
TEXAS
Detailed Area
N
0 3 6 9
Miles
Kilometers
0 3 6 9
Critical Habitat
County Boundaries

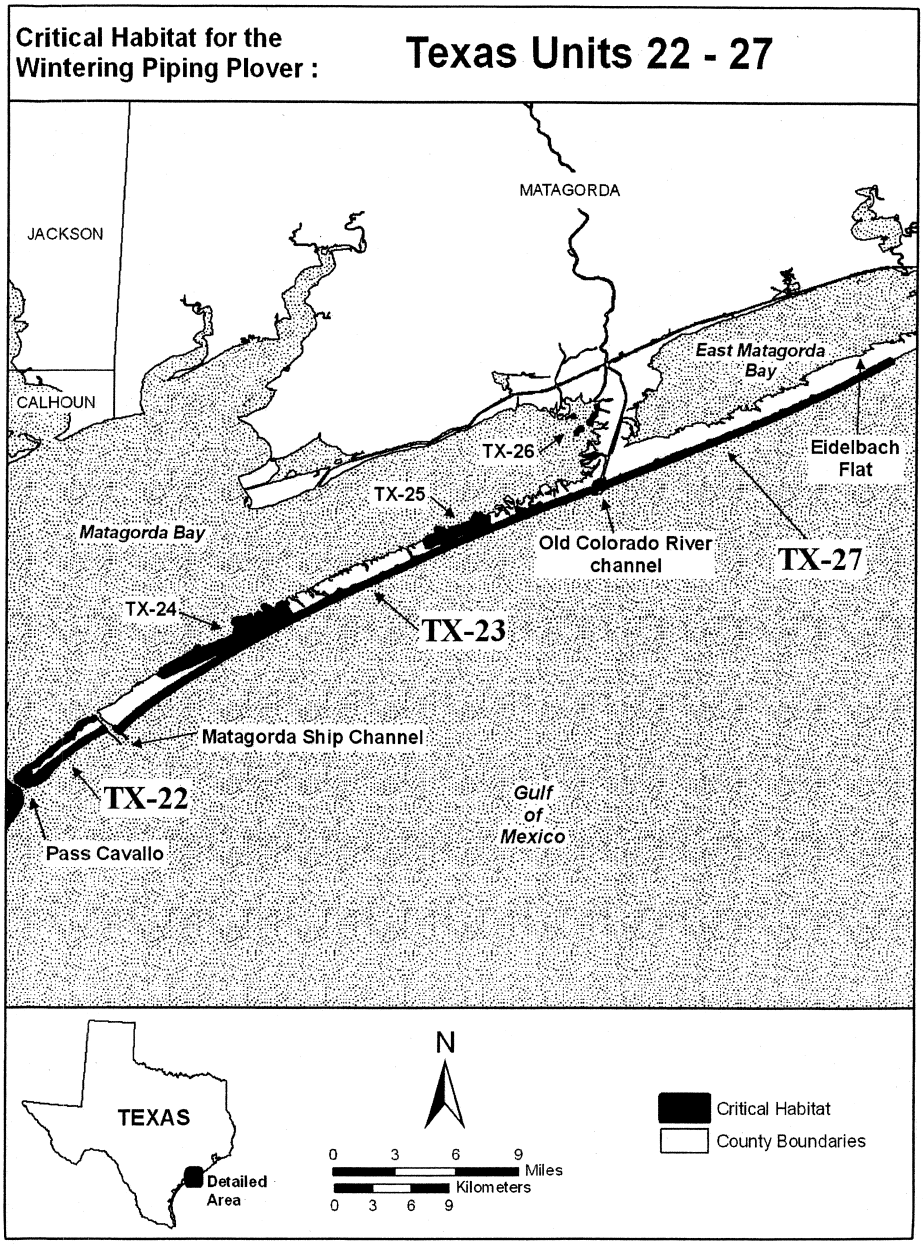
Critical Habitat for the Wintering Piping Plover :
Texas Units 22 - 27
MATAGORDA
JACKSON
CALHOUN
East Matagorda Bay
Eidelbach Flat
TX-26
TX-25
Matagorda Bay
Old Colorado River channel
TX-27
TX-24
TX-23
Matagorda Ship Channel
TX-22
Gulf of Mexico
Pass Cavallo
TEXAS
Detailed Area
N
0 3 6 9 Miles
0 3 6 9 Kilometers
Critical Habitat
County Boundaries

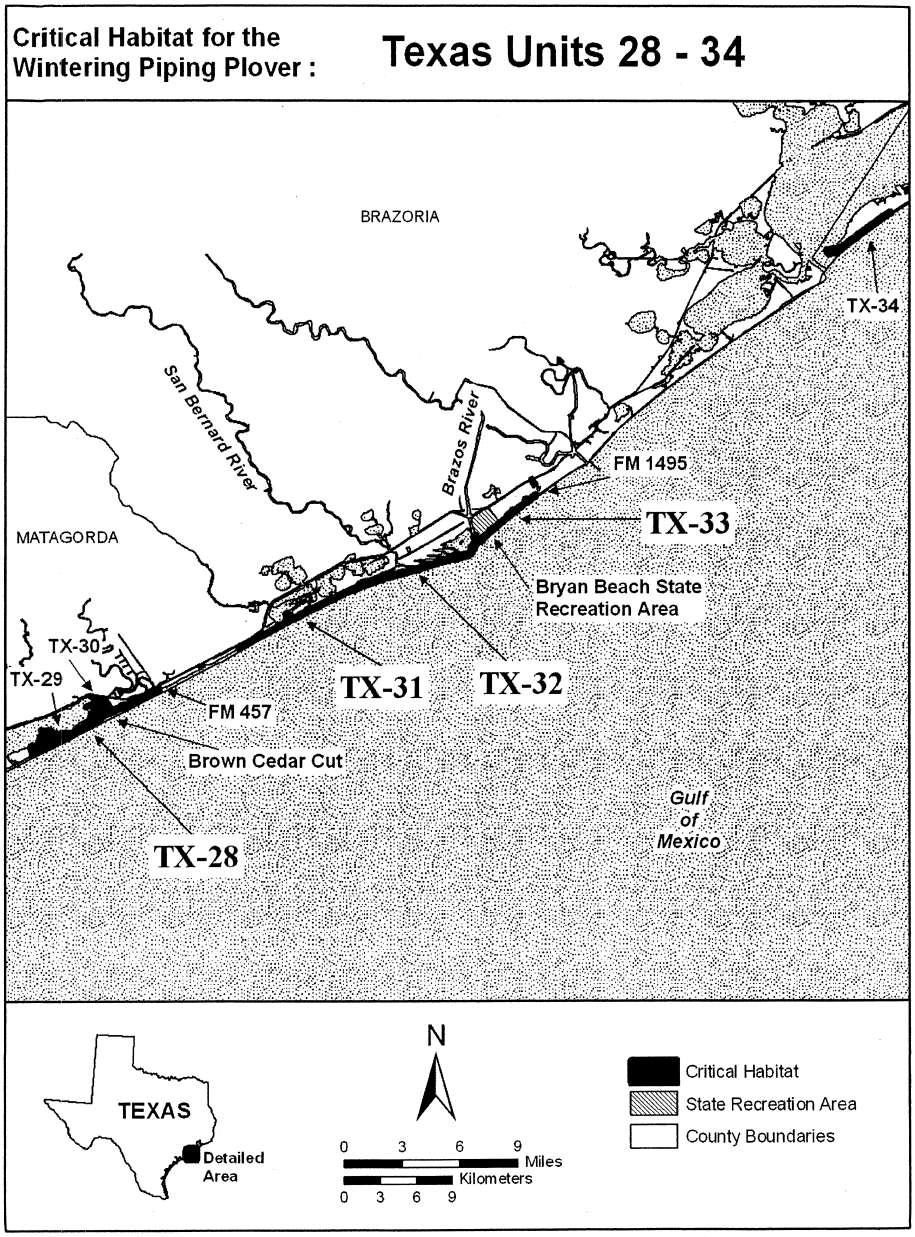
Critical Habitat for the Wintering Piping Plover :
Texas Units 28 - 34
BRAZORIA
MATAGORDA
San Bernard River
Brazos River
FM 1495
TX-33
Bryan Beach State Recreation Area
TX-34
TX-30
TX-29
TX-31
TX-32
FM 457
Brown Cedar Cut
TX-28
Gulf of Mexico
TEXAS
Detailed Area
N
0 3 6 9 Miles
0 3 6 9 Kilometers
Critical Habitat
State Recreation Area
County Boundaries

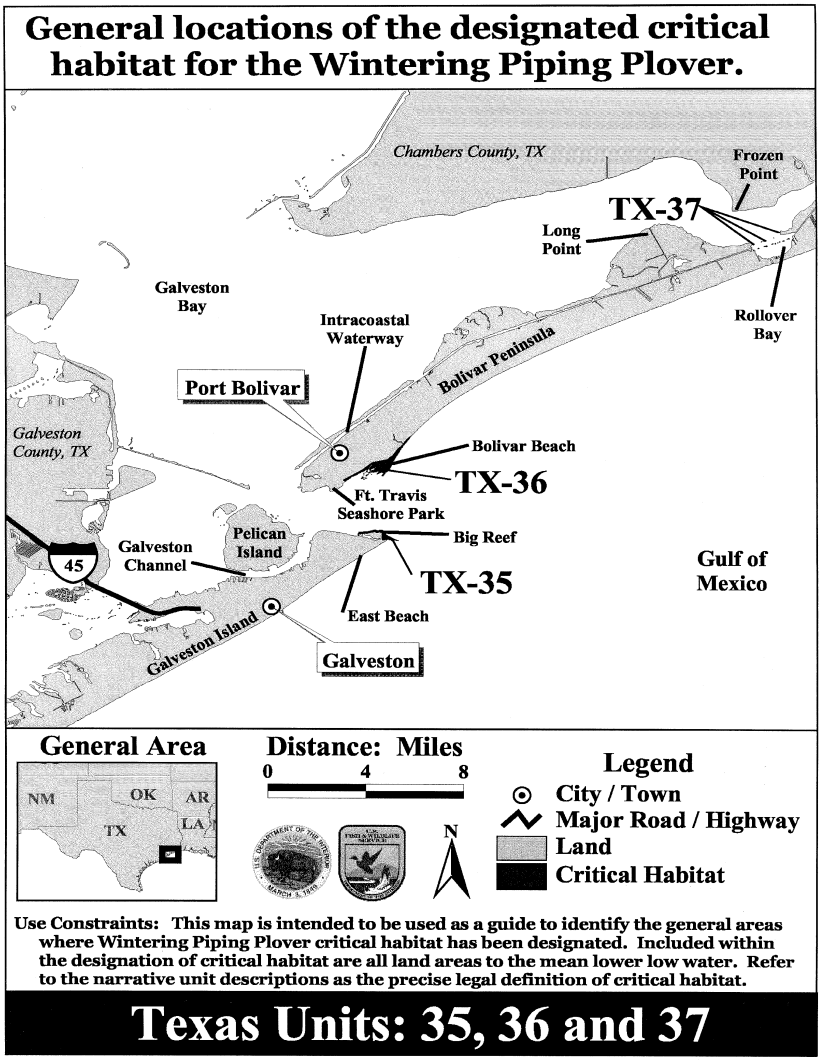

PIPING PLOVER (*Charadrius melodus*)—NORTHERN GREAT PLAINS BREEDING POPULATION

1. Critical habitat units are depicted for Minnesota, Montana, Nebraska, North Dakota, and South Dakota, on the maps and as described below.

2. The one overriding primary constituent element (biological) required to sustain the northern Great Plains breeding population of piping plovers that must be present at all sites is the dynamic ecological processes that create and maintain piping plover habitat. Without this biological process the physical component of the primary constituent elements would not be able to develop. These processes develop a mosaic of habitats on the landscape that provide the essential combination of prey, forage, nesting, brooding and chick-rearing areas. The annual, seasonal, daily, and even hourly availability of the habitat patches is dependent on local weather, hydrological conditions and cycles, and geological processes. The biological primary constituent element, *i.e.*, dynamic ecological processes, creates different physical

primary constituent elements on the landscape. These physical primary constituent elements exist on different habitat types found in the northern Great Plains, including mixosaline to hypersaline wetlands (Cowardin *et al*. 1979), rivers, reservoirs, and inland lakes. These habitat types or physical primary constituent elements that sustain the northern Great Plains breeding population of piping plovers are described as follows:

i. On prairie alkali lakes and wetlands, the physical primary constituent elements include—(1) shallow, seasonally to permanently flooded, mixosaline to hypersaline wetlands with sandy to gravelly, sparsely vegetated beaches, salt-encrusted mud flats, and/or gravelly salt flats; (2) springs and fens along edges of alkali lakes and wetlands; and (3) adjacent uplands 200 ft (61 m) above the high water mark of the alkali lake or wetland.

ii. On rivers the physical primary constituent elements include—sparsely vegetated channel sandbars, sand and gravel beaches on islands, temporary pools on sandbars and islands, and the interface with the river.

iii. On reservoirs the physical primary constituent elements include—sparsely vegetated shoreline beaches, peninsulas, islands composed of sand, gravel, or shale, and their interface with the water bodies.

iv. On inland lakes (Lake of the Woods) the physical primary constituent elements include—sparsely vegetated and windswept sandy to gravelly islands, beaches, and peninsulas, and their interface with the water body.

3. Critical habitat does not include existing developed areas such as mainstem dam structures, buildings, marinas, boat ramps, bank stabilization and breakwater structures, row cropped or plowed agricultural areas, roads and other lands (e.g., high bank bluffs along Missouri River) unlikely to contain primary constituent elements essential for northern Great Plains piping plover conservation.

MINNESOTA

Projection: UTM Zone 15, NAD83, GRS 1980, Meters.

Unit MN–1: Rocky Point, Morris Point, and Pine and Curry Island.

This unit consists of sparsely vegetated and windswept sandy to gravelly islands, beaches, and peninsulas, and their interface with the water body (as defined in item 2 i-iv above) located in Lake of the Woods County in the following Township, Range, and Section(s):

Pine and Curry Islands: T. 162 N., R. 31 W., Sec. 1; T. 162 N., R. 32 W., Sec. 6, 10–12; Morris Point: T. 162 N., R. 32 W., Sec. 15–16; Rocky Point: T. 163 N., R. 34 W.; Sec. 4–5, 9.

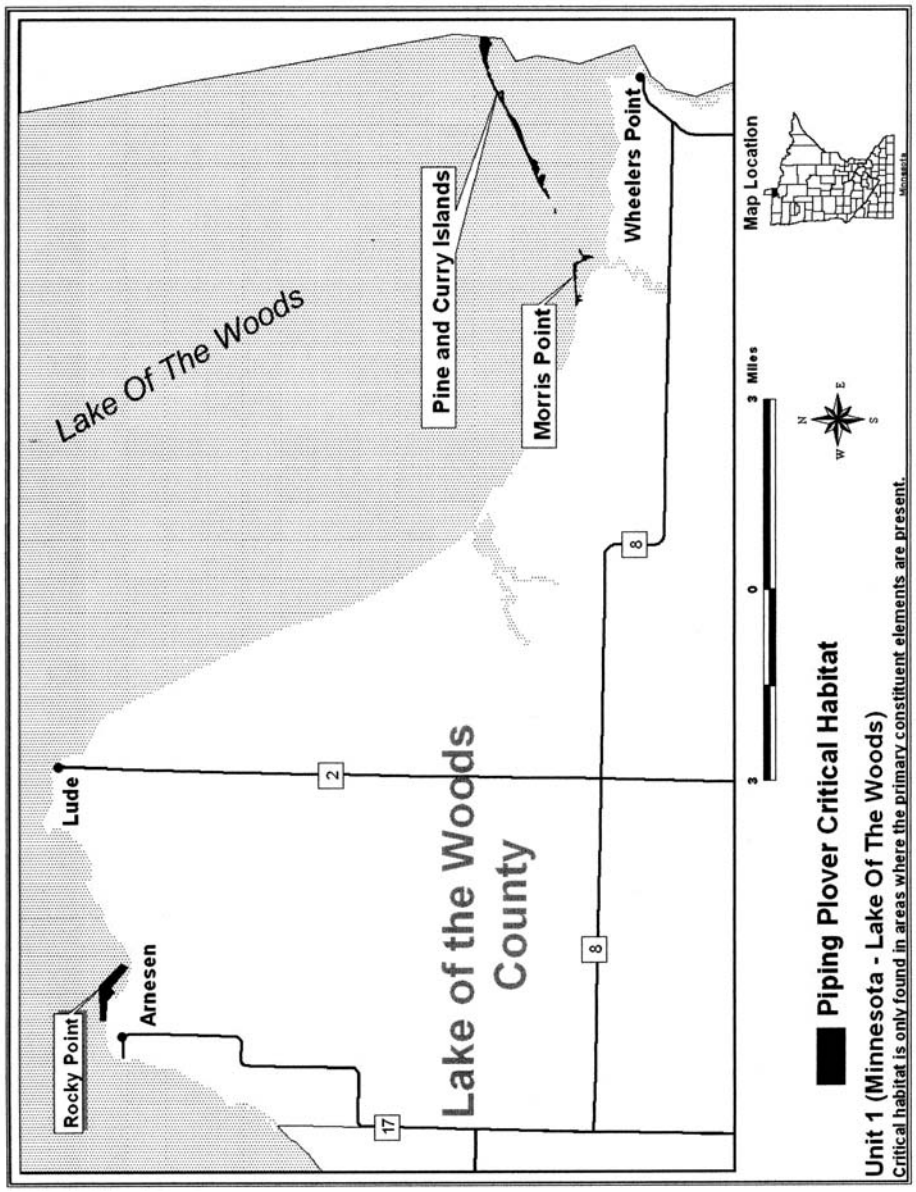

MONTANA

Projection: UTM Zone 13, NAD27, Clarke 1866, Meters.

Unit MT–1: Sheridan 1–20.

This unit consists of 20 alkali lakes and wetlands (as defined in item 2. i–iv. above) located in Sheridan County in the following Township, Range, and Section(s). The description that follows includes site map number; common name in parentheses; Township, Range, and Section(s); and UTM coordinate (X, Y) of the center point:

Sheridan 1 (Salt Lake); T. 37 N., R. 56 E., Sec. 1, 2, 12; T. 37 N., R. 57 E., Sec. 7;

551735.070, 5426228.954; Sheridan 2 (Galloway Lake); T. 37 N., R. 57 E., Sec. 7, 8, 17; 18; 555270.876, 5423341.594; Sheridan 3 (Lake North Of Espen); T. 37 N., R. 57 E., Sec. 7, 8, 17; 560733.568, 5420004.719; Sheridan 4 (Throntveit Lake); T. 37 N., R. 58 E., Sec. 28–33; 565501.589, 5419571.004; Sheridan 5 (Dog Leg WPA); T. 37 N., R. 58 E., Sec. 20; 566167.080, 5421711.910; Sheridan 6 (Anderson Lake); T. 37 N., R. 58 E., Sec. 15, 16, 21, 22, 27, 28; 567829.681, 5421938.009; Sheridan 7 (Gjesda; East WPA); T. 37 N., R. 58 E., Sec. 27, 28, 33; 568018.405, 5419742.779; Sheridan 8 (Flat Lake); T. 37 N., R. 58 E., Sec. 28, 32, 33; T. 36 N., R. 58 E., Sec. 2, 3; 566825.455, 5418175.594; Sheridan 9 (Lake North Of Stateline); T. 37 N., R. 58 E., Sec. 33, 34, T. 36 N., R. 58 E., Sec. 1; 568493.188, 5417985.314; Sheridan 10 (Round/Westby Lake); T. 36 N., R. 58 E., Sec. 1, 12, 13; 568830.499, 5415144.074; Sheridan 11 (Upper Goose Lake); T. 36 N., R. 58 E., Sec. 24, 25; 568964.588, 5411105.524; Sheridan 12 (West Goose Lake); T. 36 N., R. 58 E., Sec. 22, 23, 25–27; 567098.230, 5410658.484; Sheridan 13 (Goose Lake); T. 36 N., R. 58 E., Sec. 25, 36; T. 35 N., R. 58 E., Sec. 1, 2, 11–14; 568569.535, 5406908.114; Sheridan 14 (Big Slough WPA); T. 35 N., R. 58 E., Sec. 35; T. 34 N., R. 58 E., Sec. 1, 3, 11; 566846.207, 5397179.894; Sheridan 15 (Clear Lake); T. 34 N., R. 58 E., Sec. 32, 33; T. 33 N., R. 58 E., Sec. 4, 5; 563265.689, 5389005.274; Sheridan 16 (Erickson WPA); T. 33 N., R. 58 E., Sec. 24, 25; 569395.858, 5382318.164; Sheridan 17 (Parry Lake); T. 33 N., R. 58 E., Sec. 22, 26, 27, 34, 35; 566648.805, 5381422.559; Sheridan 18 (Katy's Lake); T. 32 N., R. 58 E., Sec. 8, 16–18; 558661.047, 5375001.119; Sheridan 19 (Deep Lake); T. 32 N., R. 57 E., Sec. 32; 548829.097, 5370424.894; Sheridan 20 (Medicine Lake); T. 31 N., R. 56 E., Sec. 1–6, 8–12, 13–15, 23, 24; T. 31 N., R. 57 E., Sec. 4–8, 18; T. 32 N., R. 55 E., Sec. 36, T. 32 N., R. 56 E., Sec. 25, 31–36; T. 32 N., R. 57 E., Sec. 28–34; 544469.013, 5368031.399.

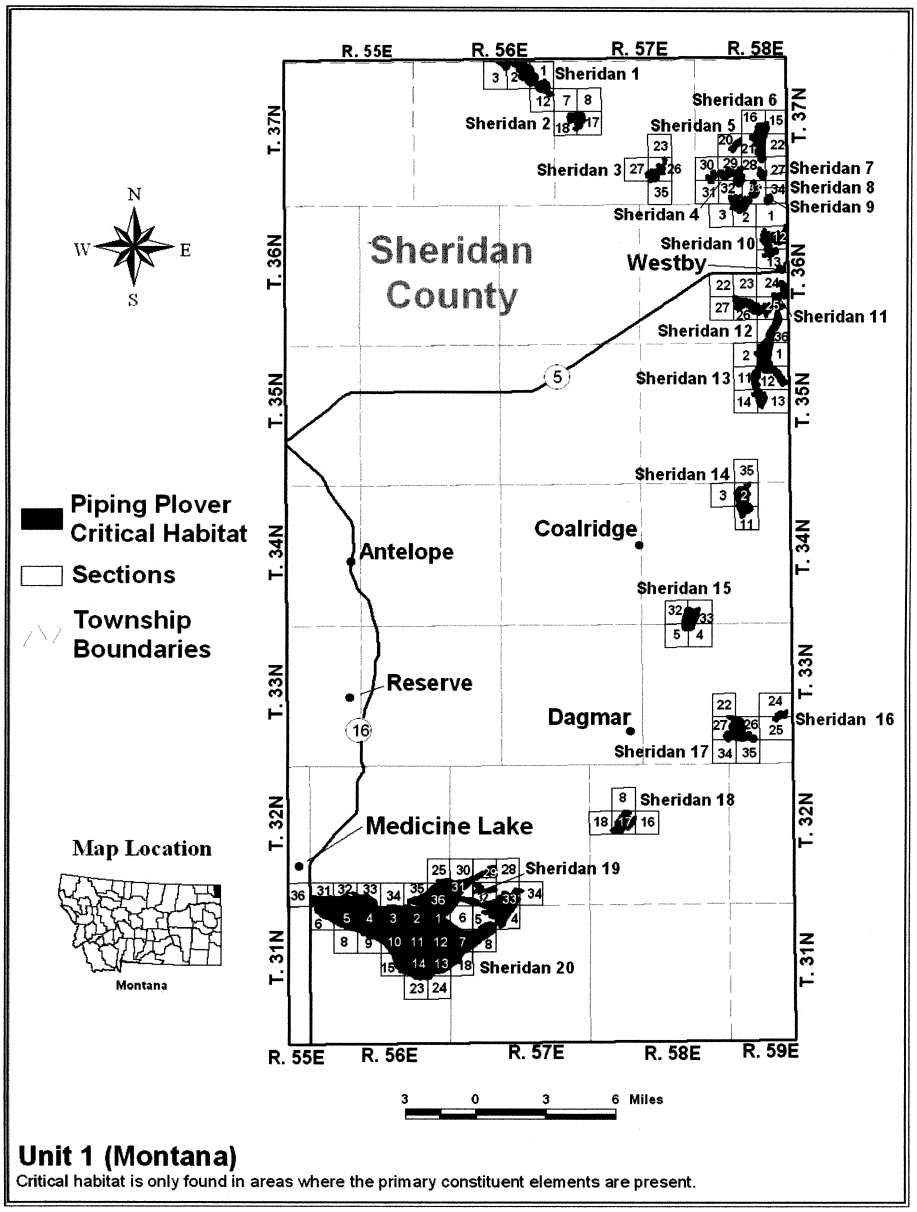

Unit 1 (Montana)

Critical habitat is only found in areas where the primary constituent elements are present.

Unit MT–2: Missouri River—approximately 125.4 mi (201.8 km) from just west of Wolf Point, McCone County, Montana, at RM 1712.0 downstream to the Montana/North Dakota border, Richland County, Montana, and McKenzie County, North Dakota, at RM 1586.6 including TRS listed below. The Missouri River in this unit flows through reservation lands of the Assiniboine and Sioux Tribes of Fort Peck (81.7 mi (131.5 km), State, and privately owned land.

T. 26 N., R. 58 E., Sec. 1–6, T. 26 N., R. 59 E., Sec. 3–6, 9, 10, 13–16, 22–24; T. 27 N., R. 47 E., Sec. 21–24, 27–28, 33–34; T. 27 N., R. 48 E., Sec. 13–16, 19–22, 28–29, T. 27 N., R. 49 E., Sec. 13–18, 24; T. 27 N., R. 50 E., Sec. 14–21, 23–26; T. 27 N., R. 51 E., Sec. 7–8, 17–27, 30; T. 27 N., R. 52 E., Sec. 10–16, 19, 21–23, 27–32; T. 27 N., R. 53 E., Sec. 1–3, Sec. 6–7, 18; T. 27 N., R. 54 E., Sec. 1–6, 9–12; T. 27 N., R. 55 E., Sec. 1–5, 7–11; T. 27 N., R. 56 E., Sec. 2–6, 8–9, 11, 13–14, 24; T. 27 N., R. 57 E., Sec. 18–21, 27–28, 33–36; T. 27 N., R. 58 E., Sec. 23, 25–27, 31–32, 34–36; T. 27 N., R. 59 E., Sec. 29–32; T. 28 N., R. 53 E., Sec. 27–31, 33–34; T. 28 N., R. 54 E., Sec. 31–33; T. 28 N., R. 55 E., Sec. 33–35.

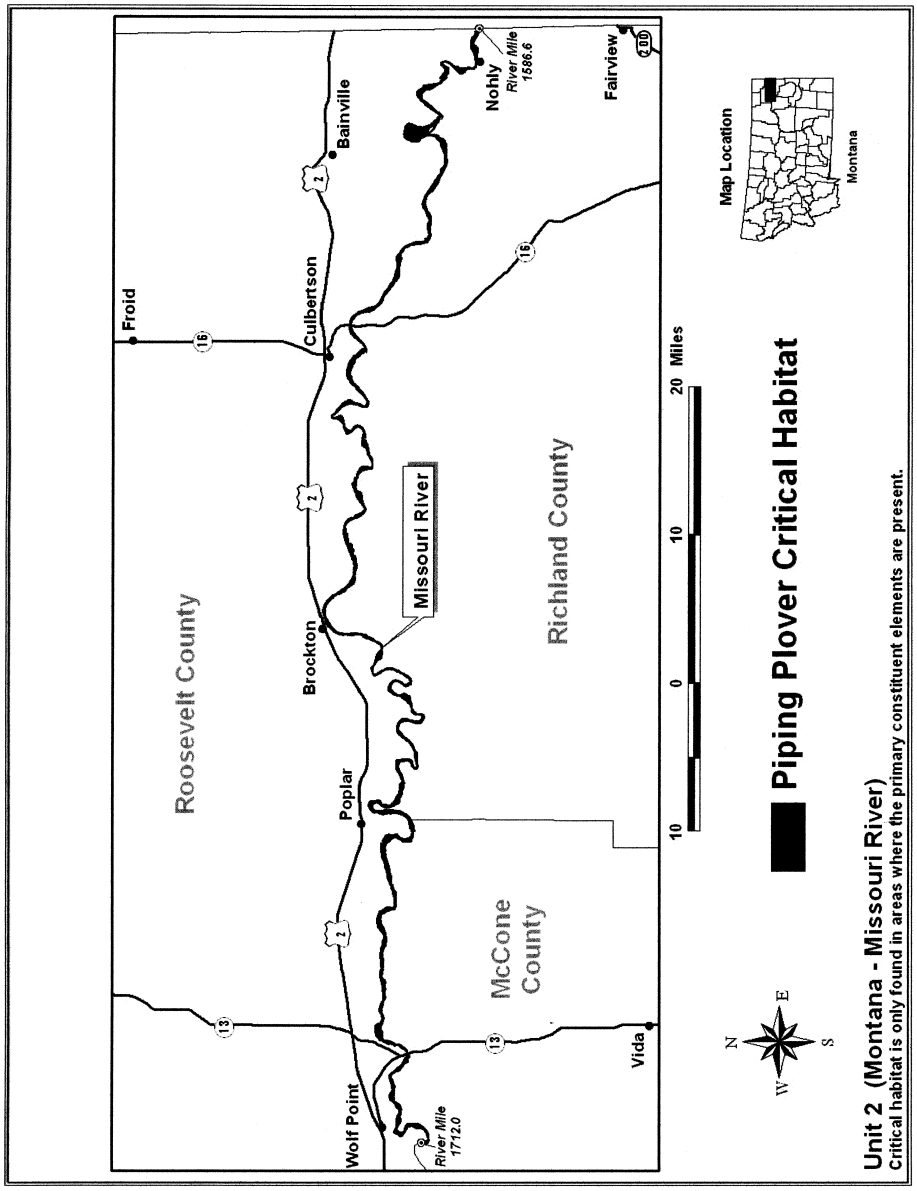

Unit MT–3, Fort Peck Reservoir—This unit encompasses approximately 77,370 acres (31,311 ha) of Fort Peck Reservoir, located entirely within the Charles M. Russell National Wildlife Refuge in Garfield, McCone, and Valley Counties. This unit consists of the following TRS:

T. 22 N., R.42E., Sec. 1–3, 10–15, 24; T. 22 N., R. 43 E., Sec. 6–8, 18–20; T. 23 N., R. 42 E., Sec. 10–15; T. 23 N., R. 42 E., Sec. 22–27, 34–36; T. 23 N., R. 43 E., Sec. 18–19, 30–31; T. 24 N., R. 41 E., Sec. 1–3, 10–13, 24; T. 24 N., R. 42 E., Sec. 5–8, 16–21, 25–36; T. 25 N., R. 39 E., Sec. 1–2, 11–12; T. 25 N., R. 40 E., Sec. 1–17, 20–24; T. 25 N.,

R. 41 E., Sec. 1–36; T. 25 N., R. 42 E., Sec. 5–6; T. 26 N., R. 39 E., Sec. 35–36; T. 26 N., R. 40 E., Sec. 31–36; T. 26 N., R. 41 E., Sec. 13–17, 19–36; T. 26 N., R. 42 E., Sec. 17–19, 29–32.

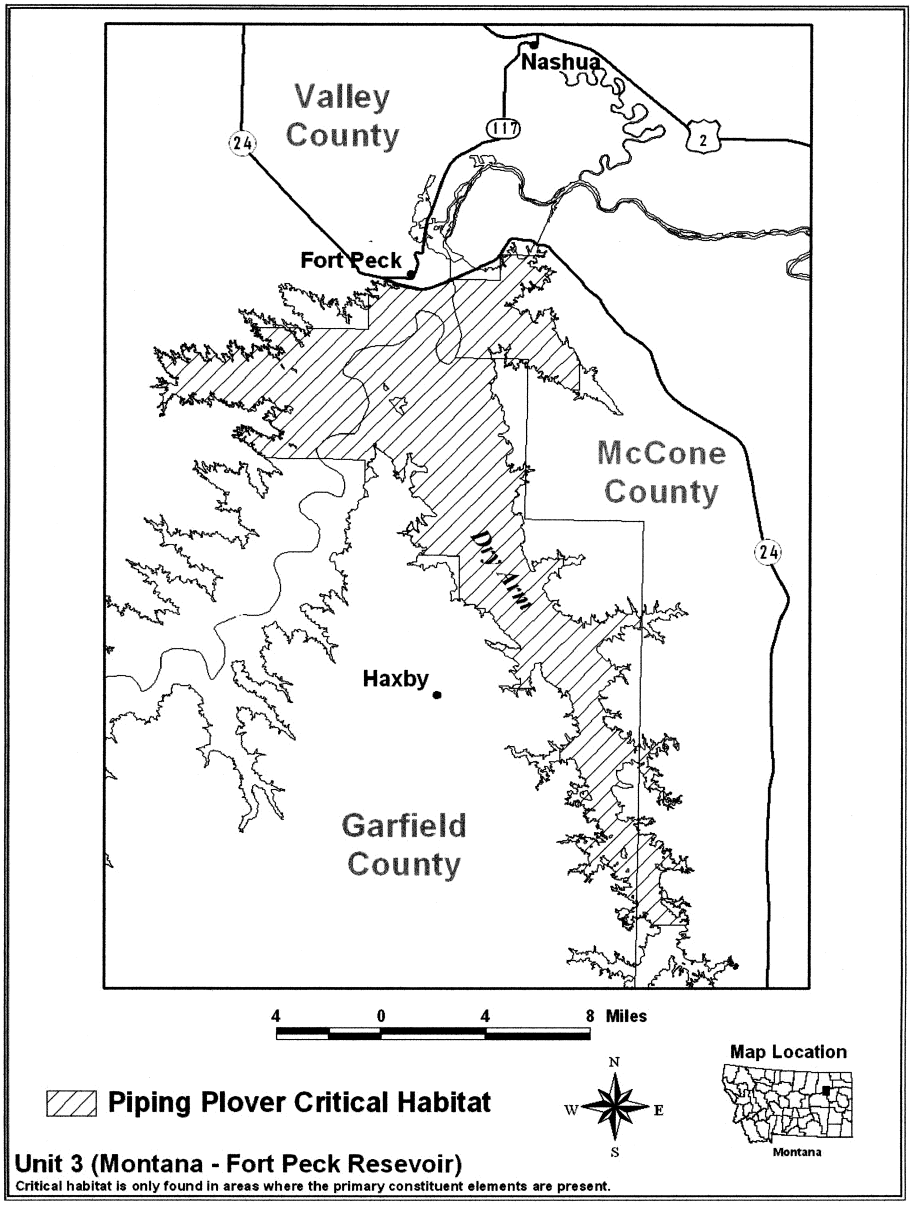

Unit MT–4: Bowdoin NWR.

This unit is located on Bowdoin National Wildlife Refuge in Phillips County and includes sparsely vegetated shoreline beaches, peninsulas, and islands composed of sand, gravel, or shale that interface with these water bodies in the following TRS:

Bowdoin NWR: T. 30 N., R. 31 E., Sec. 1–2, 4, 9–11; T. 31 N., R. 31 E., Sec. 21–22, 25–28, 33–36.

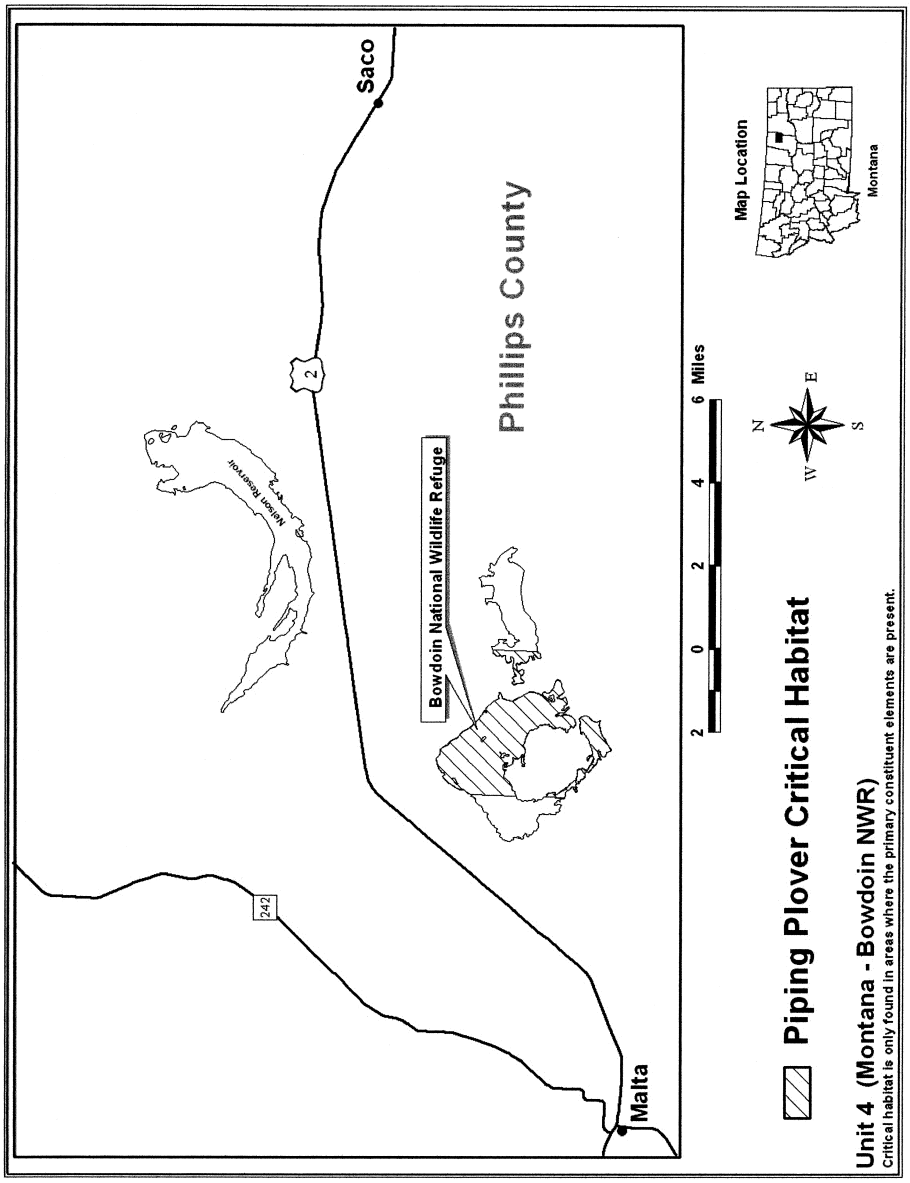

NEBRASKA

Projection: UTM Zone 14, NAD83.

Unit NE–1: Platte, Loup, and Niobrara Rivers.

a. Platte River[1] Begins at the Lexington bridge over the main channel in Dawson County and extends downstream to its confluence with the Missouri River in Sarpy County and includes area within the river banks in the following Townships, Ranges, and Sections:

T. 08 N., R. 13 W., Sec. 4–7; T. 08 N., R. 14 W., Sec. 9–12, 15–18; T. 08 N., R. 15 W., Sec. 13–21; T. 08 N., R. 16 W., Sec. 7,8, 13–18, 23, 24; T. 08 N., R. 17 W., Sec. 7,8,10–18; T. 08 N., R. 18 W., Sec. 2–12; T. 08 N., R. 19 W., Sec. 1–12; T. 08 N., R. 20 W., Sec. 1–12; T. 08 N., R. 21 W., Sec. 1,2, 12; T. 09 N., R. 10 W., Sec. 3–7; T. 09 N., R. 11 W., Sec. 1, 11, 12, 14–19; T. 09 N., R. 12 W., Sec. 13, 22–24; 26–31; T. 09 N., R. 13 W., Sec. 25–27, 31, 33–36; T. 09 N., R. 21 W., Sec. 20, 21, 27–29, 34–36; T. 10 N., R. 08 W., Sec. 6; T. 10 N., R. 09 W., Sec. 1, 11, 12, 14, 15, 21, 22, 28, 29; T. 10 N., R. 10 W., Sec. 25, 33, 34, 35, 36; T. 11 N., R. 07 W., Sec. 6; T. 11 N., R. 08 W., Sec. 1, 2, 10, 11, 15, 16, 20, 21, 29 30, 31; T. 11 N., R. 09 W., Sec.36; T. 12 N., R. 06 W., Sec. 6; T. 12 N., R. 07 W., Sec. 1, 2, 10–12, 14–16, 20–22, 29–31; T. 12 N., R. 08 W., Sec. 36; T. 13 N., R. 05 W., Sec. 5–7; T. 13 N., R. 06 W., Sec. 12–15, 21–23, 28, 29, 31, 32; T. 14 N., R. 04 W., Sec. 4, 5, 7–9, 18; T. 14 N., R. 05 W., Sec. 13, 14, 22, 23, 24, 27, 28, 32, 33; T. 14 N., R. 39 W., Sec. 2–5, 11; T. 15 N., R. 03 W., Sec. 3–5, 7–9, 17–19; T. 15 N., R. 04 W., Sec. 12–14, 23, 24, 26, 27, 33, 34; T. 15 N., R. 38 W., Sec. 19, 20, 21, 28–30, 33; T. 15 N., R. 39 W., Sec. 24, 25, 30, 31, 32, 33, 34; T. 15 N., R. 40 W., Sec. 10, 23, 24, 25, 26, 36; T. 16 N., R. 01 W., Sec. 1–4, 7–10, 17, 18; T. 16 N., R. 02 W., Sec. 10–16, 19–21 29, 30; T. 16 N., R. 03 W., Sec. 25, 26, 33–36; T. 17 N., R. 01 W., Sec. 36; T. 12 N., R. 10 E., Sec. 3–5, 9–13, 24; T. 12 N., R. 11 E., Sec. 1, 11, 12, 14–16, 18–21; T. 12 N., R. 12 E., Sec. 06; T. 13 N., R. 10 E., Sec. 4, 5, 7–9, 17–19, 29, 30, 32, 33; T. 13 N., R. 12 E., Sec. 25–28, 31–34, 36; T. 13 N., R. 13 E., Sec. 25, 26, 30–36; T. 14 N., R. 09 E., Sec. 1,12; T. 14 N., R. 10 E., Sec. 6–8, 17, 18, 20, 29, 32; T. 15 N., R. 09 E., Sec. 1–3, 11–13, 24, 25, 36; T. 15 N., R. 10 E., Sec. 19; T. 16 N., R. 01 E., Sec. 1, 2,4–6, 12; T. 16 N., R. 02 E., Sec. 1–12; T. 16 N., R. 03 E., Sec. 4–6; T. 16 N., R. 08 E., Sec. 1, 2, 12; T. 16 N., R. 09 E., Sec. 6–9, 16, 17, 21, 22, 27, 28, 33, 34; T. 17 N., R. 01 E., Sec. 31, 32, 33, 34, 35, 36, T. 17 N., R. 03 E., Sec. 25, 26, 27, 31, 32, 33, 34; T. 17 N., R. 04 E., Sec. 9–12, 14–17, 20, 21, 29, 30; T. 17 N., R. 05 E., Sec. 7–10, 13–15; T. 17 N., R. 06 E., Sec. 7–9, 14–18, 22–24; T. 17 N., R. 07 E., Sec. 13–24; T. 17 N., R. 08 E., Sec. 20, 21, 27–29, 34–36.

b. Loup River[2] Entire river beginning at the confluence of the North and Middle Loup Rivers to form the Loup River in Howard County, to its confluence with the Platte River in Platte County and includes area within the river banks in the following Townships, Ranges, and Sections:

T. 15 N., R. 06 W., Sec. 06; T. 15 N., R. 07 W., Sec. 1–5, 7–10; T. 15 N., R. 08 W., Sec. 07, 8, 12–18; T. 15 N., R. 09 W., Sec. 7–18; T. 16 N., R. 04 W., Sec. 5, 6; T. 16 N., R. 05 W., Sec. 1–5, 7–10, 18; T. 16 N., R. 06 W., Sec. 13; 14, 22–24, 27–29, 31, 32; T. 16 N., R. 07 W., Sec. 36; T. 17 N., R. 01 W., Sec. 16, 17,.18, 21–23, 25, 26; T. 17 N., R. 02 W., Sec. 3, 4, 7–10, 13–15, 22–24; T. 17 N., R. 03 W., Sec. 10–21, 30; T. 17 N., R. 04 W., Sec. 24–28, 32–35; T. 17 N., R. 05 W., Sec. 35, 36; T. 17 N., R. 01 E., Sec. 29, 30, 32, 33.

c. Niobrara River: Begins at the bridge south of Norden in Keya Paha County and extends downstream to its confluence with the Missouri River in Knox County and includes area within the river banks in the following Townships, Ranges, and Sections:

T. 31 N., R. 06 W., Sec. 6; T. 31 N., R. 07 W., Sec. 01–4; T. 32 N., R. 06 W., Sec. 17–20, 29–31; T. 32 N., R. 07 W., Sec. 29–34, 36; T. 32 N., R. 08 W., Sec. 7, 8, 15–17, 22–25; T. 32 N., R. 09 W., Sec. 2–6, 8–12; T. 32 N., R. 10 W., Sec. 1–6, 9–12; T. 32 N., R. 11 W., Sec. 1–3; T. 32 N., R. 17 W., Sec. 5, 6; T. 32 N., R. 18 W., Sec. 1–4, 8–10, 16–19; T. 32 N., R. 19 W., Sec. 19, 20, 22–24, 26–30; T. 32 N., R. 20 W., Sec. 19–26; T. 32 N., R. 21 W., Sec. 7, 16, 17, 18, 20–24; T. 32 N., R. 22 W., Sec. 2–6, 8–14; T. 32 N., R. 23 W., Sec. 1, 2; T. 33 N., R. 11 W., Sec. 29, 30, 32–34; T. 33 N., R. 12 W., Sec. 17–21, 25–28, 36; T. 33 N., R. 13 W., Sec. 7–10, 14–18, 23, 24; T. 33 N., R. 14 W., Sec. 1, 12; T. 33 N., R. 15 W., Sec. 2–5, 7–9, 18; T. 33 N., R. 16 W., Sec. 11–16, 19–22, 29, 30; T. 33 N., R. 17 W., Sec. 25–27, 31, 33, 34; T. 33 N., R. 17 W., Sec. 35, 36; T. 33 N., R. 18 W., Sec. 36; T. 33 N., R. 23 W., Sec. 33, 34, 35; T. 34 N., R. 14 W., Sec. 26–31, 34, 35; T. 34 N., R. 15 W., Sec. 25, 35, 36.

[1] Sections T. 17 N., R. 01 E., sec. 32 and T. 17 N., R. 01 E., sec. 33 are designated CH for both Platte and Loup Rivers.

[2] See footnote 1.

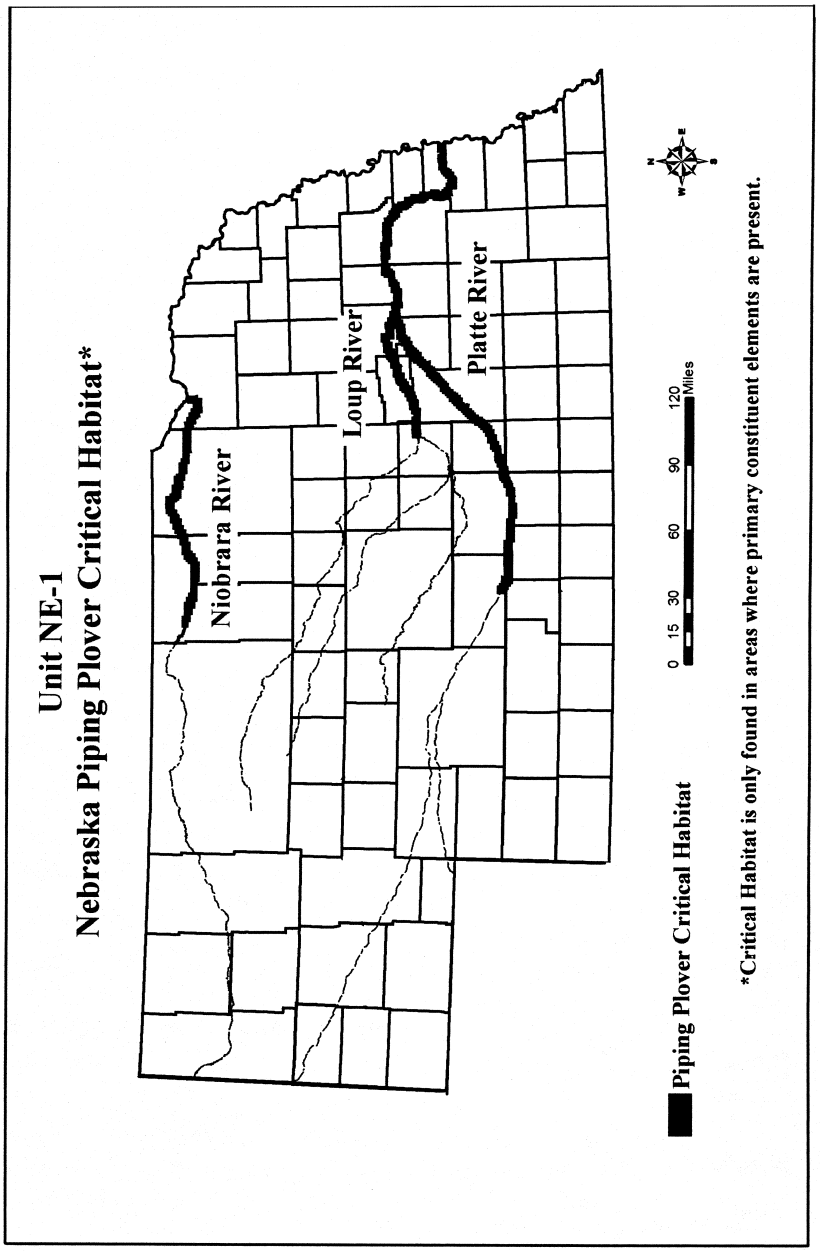

NORTH DAKOTA

Projection: UTM Zone 14, NAD27, Clarke 1866, Meters.

Unit ND–1: Divide 1–10, Williams 1–3.

This unit consists of 13 alkali lakes and wetlands (as defined in item 2 i–iv above) located in Divide and Williams Counties in the following Township, Range, and Section(s).

The description that follows includes site map number; common name in parenthesis; Township, Range, and Section(s); and UTM coordinate (X,Y) of the center point:

Divide 1 (McCone Lake); T. 163 N., R. 103 W., Sec. 11, 13, 14, 23, 24; 132483.986, 5432552.457; Divide 2 (Radar WPA); T. 163 N., R. 101 W., Sec. 19, T. 163 N., R. 102 W., Sec. 13, 14, 23, 24; 143450.351, 5431765.782; Divide 3 (Westby Lake); T. 162 N., R. 103 W., Sec. 2, 3, 10, T. 163 N., R. 103 W., Sec. 34, 35; 130664.334, 5426964.175; Divide 4 (North Lake); T. 162 N., R. 102 W., Sec. 5, 7, 8, 17; 136194.956, 5424819.822; Divide 5 (No-Name 01); T. 162 N., R. 103 W., Sec. 11, 13–15, 22–24; 131550.101, 5423562.595; Divide 6 (Miller Lake) T. 162 N., R. 102 W., Sec. 19–21, 28–30; 136221.252, 5420997.659; Divide 7 (Daneville Lake); T. 161 N., R. 103 W., Sec. 13, 14, 23–26; 131145.927, 5412367.023; Divide 8 (Johnson WPA); T. 161 N., R. 103 W., Sec. 22, 27; 129454.347, 5411841.319; Divide 9 (Camp Lake); T. 160 N., R. 103 W., Sec. 10, 15–17, 20, 21, 28; 132345.880, 5403610.519; Divide 10 (Africa Lake); T. 160 N., R. 103 W., Sec. 28, 29, 32–34; 131067.961, 5399853.506; Williams 1 (Africa Lake); T. 159 N., R. 103 W., Sec. 4; 131252.336, 5398158.780; Williams 2 (Twin Lake); T. 159 N., R. 103 W., Sec. 8, 9, 16, 17; 130274.523, 5395507.964; Williams 3 (Appam Lake); T. 159 N., R. 100 W., Sec. 14, 15, 21–23, 27; 161534.618, 5390959.346.

Unit ND–2: Burke 1–3, Mountrail 1–10, Renville 1.

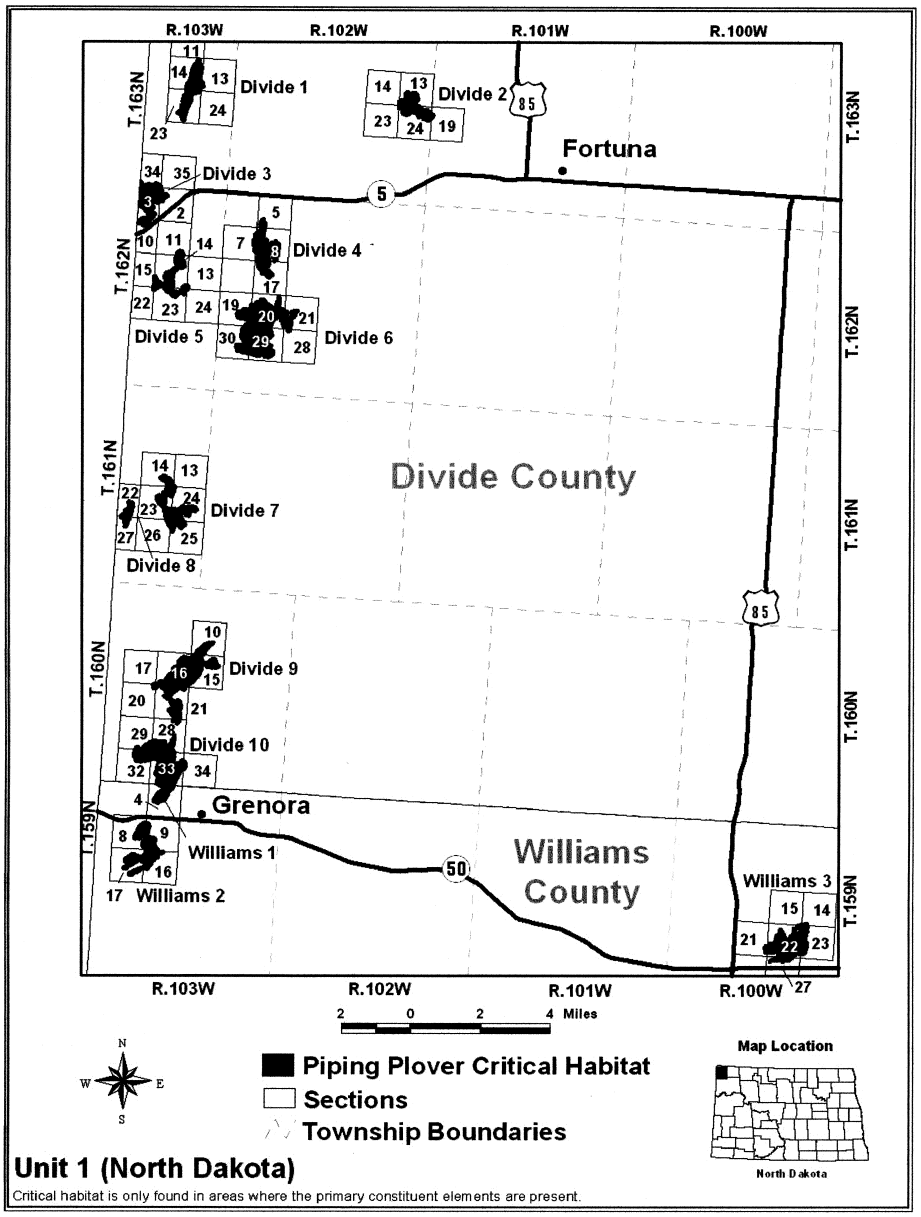

Unit ND–2: Burke 1–2, Mountrail 1–10, Renville 1.

This unit consists of 14 alkali lakes and wetlands (as defined in item 2 i–iv above) located in Burke, Renville, and Mountrail Counties in the following Township, Range, and Section(s). The description that follows includes site map number; common name in parenthesis; Township, Range, and Section(s); and UTM coordinate (X,Y) of the center point:

Burke 1 (Thompson Lake); T. 160 N., R. 91 W., Sec. 23, 25–27, 34, 35; 249736.234, 5394198.422; Burke 2 (Knudson Slough); T. 159 N., R. 91 W., Sec. 16, 21, 27, 28, 33, 34; 245951.025, 5385634.794; Burke 3 (Salt Wetland); T. 159 N., R. 91 W., Sec. 33,34, T. 158 N., R. 91 W., Sec. 4; 246764.949, 5382725.766; Mountrail 1 (Lower Lostwood Lake); T. 158 N., R. 91 W., Sec. 4, 5, 8, 17, T. 159 N., R. 91 W., Sec. 33; 244500.547, 5380906.195; Mountrail 2 (Cottonwood Lake); T. 157 N., R. 92 W., Sec. 5–9, 16, 17; 234663.178, 5370756.188; Mountrail 3 (White Lake); T. 156 N., R. 91 W., Sec. 5, 6, T. 157 N., R. 91 W., Sec. 19, 20, 27–35, T. 157 N., R. 92 W., Sec. 25; 244128.820, 5364745.652; Mountrail 4 (BLM 01); T. 156 N., R. 91 W., Sec. 13; 254103.216, 5358673.926; Mountrail 5 (Halvorson WPA); T. 156 N., R. 90 W., Sec. 4, 8–10, 16, 17; 2588354.936, 5359918.409; Mountrail 6 (Redmond Lake); T. 157 N., R. 89 W., Sec. 8, 9, 16, 17, 20, 21, 28, 29, 32, 33; 263839.454, 5366646.371; Mountrail 7 (Redmond Lake Southeast); T. 157 N., R. 89 W., Sec. 15, 16, 21, 22, 27, 28; 265502.148, 5366251.040; Mountrail 8 (Palermo SW); T. 156 N., R. 90 W., Sec. 19–21, 29; 257212.039, 5356658.356; Mountrail 9 (Piping Plover WPA); T. 156 N., R. 89 W., Sec. 6, 7, 18, T. 156 N., R. 90 W., Sec. 1, 12, 13; 264548.981, 5359978.921; Mountrail 10 (USA 01); T. 156 N., R. 89 W., Sec. 4, 5, 8, 9; 267688.206, 5360; Renville 1 T. 157 N., R. 84 W., Sec. 6, T. 157 N., R. 85 W., Sec. 1, T. 158 N., R. 84 W., Sec. 5–9, 16, 17, 20, 21, 28–32, T. 158 N., R. 85 W., Sec. 1, 36, T. 159 N., R. 84 W., Sec. 30, 31, T. 159 N., R. 85 W., Sec. 2–4, 10, 11, 14, 15, 24–26, 36, T. 160 N., R. 85 W., Sec. 18–20, 29, 30, 32, 33, 34, T. 160 N., R. 86 W., Sec. 1, 2, 11–13, 24, T. 161 N., R. 85 W., Sec. 31, 32; 307279.646, 5385022.925;

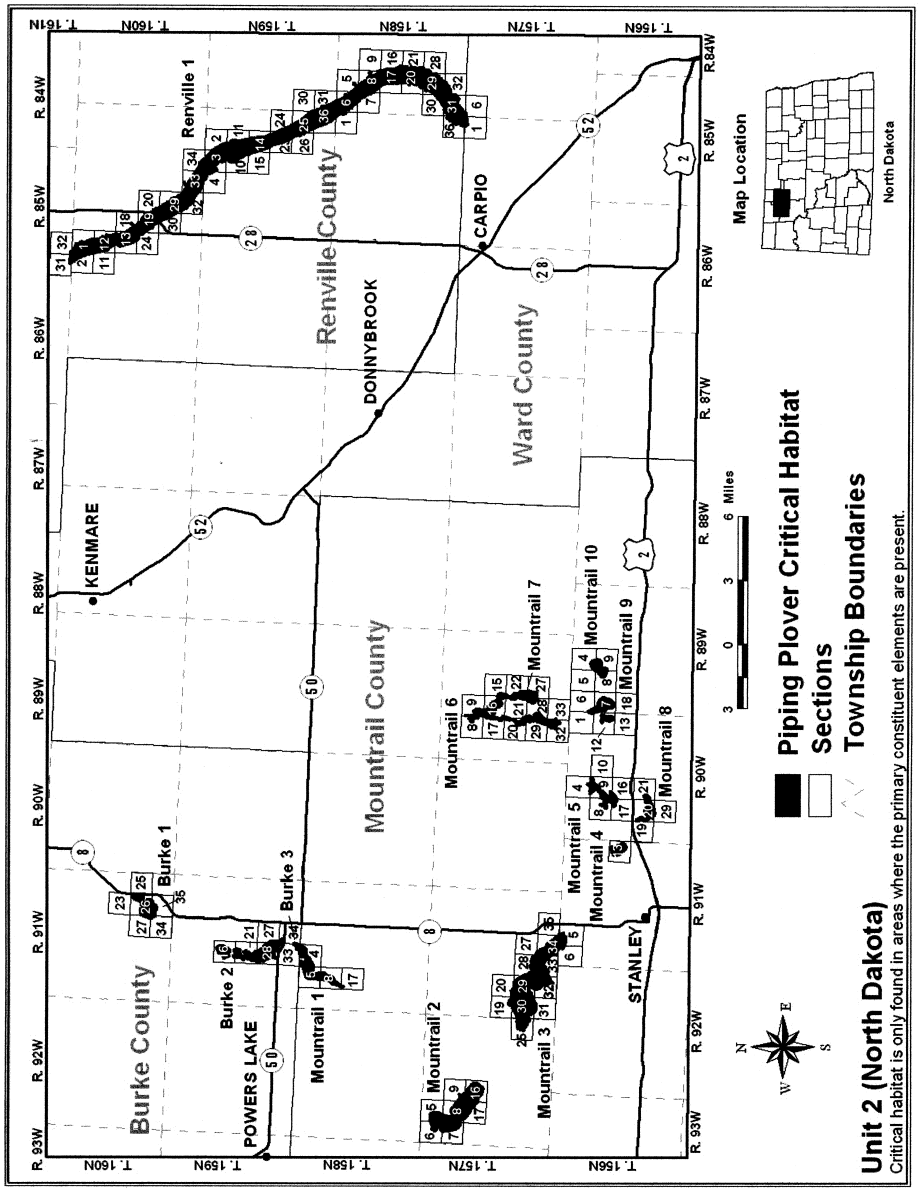

Unit ND–3: Mountrail 11, Ward 1–10.

This unit consists of 11 alkali lakes and wetlands (as defined in item 2 i-iv above) located in Mountrail and Ward Counties in the following Township, Range, and Section(s). The description that follows includes site map number; common name in parenthesis; Township, Range, and Section(s); and UTM coordinate (X, Y) of the center point:

Mountrail 11 (USA 03); T. 155 N., R. 87 W., Sec. 19, 30, T. 155 N., R. 88 W., Sec. 24–26, 35, 36; 282515.422, 5344702.765; Ward 1 (Wheeler Lake); T. 153 N., R. 86 W., Sec. 6, 7; 292853.430, 5330725.995; Ward 2 (Schaefer Lake); T. 153 N.,

R. 86 W., Sec. 4, 5, T. 154 N., R. 86 W., Sec. 33; 295503.020, 5331528.170; Ward 3 (Simonson Lake); T. 153 N., R. 86 W., Sec. 3; 297540.190, 5330903.772; Ward 4 (Weltikot WPA); T. 153 N., R. 87 W., Sec. 22; 287595.875, 5326568.445; Ward 5 (Galusha WPA); T. 153 N., R. 87 W., Sec. 26, 27, 35; 288918.535, 5324257.230; Ward 6 (LGFR); T. 152 N., R. 86 W., Sec. 5, 6, T. 152 N., R. 87 W., Sec. 1, T. 153 N., R. 86 W., Sec. 34; 296191.685, 5321732.495; Ward 7 (Roberts Lake); T. 152 N., R. 86 W., Sec. 5, 8; 298162.740, 5320754.445; Ward 8 (Orlein WPA); T. 152 N., R. 87 W., Sec. 4, 5, 8, 9; 289443.885, 5320877.280; Ward 9 (Foss Lake); T. 151 N., R. 84 W., Sec. 17–20; 315877.075, 5307516.530; Ward 10 (Danielson WPA); T. 151 N., R. 84 W., Sec. 15, 21, 22; 319713.809, 5306604.459.

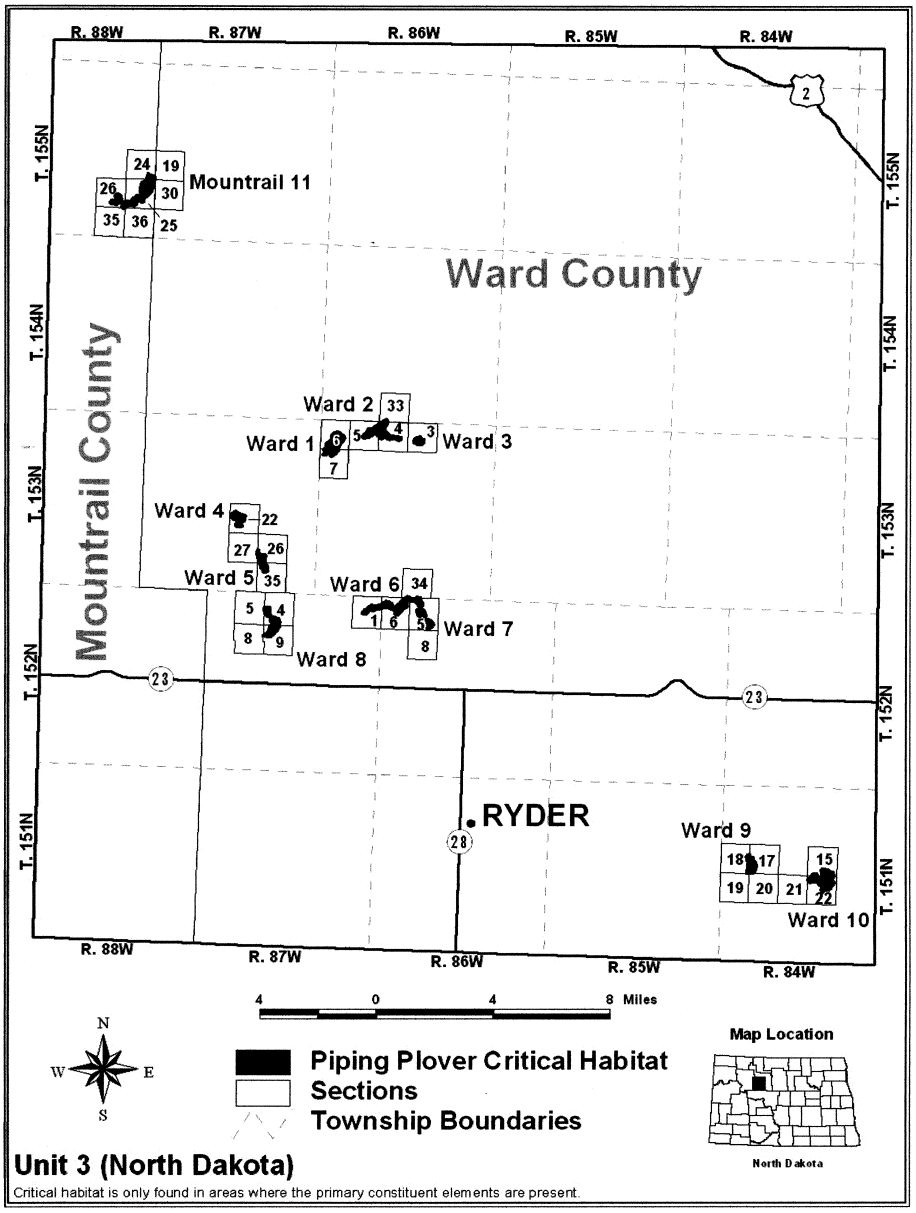

Unit ND–4: McLean 1–8.

This unit consists of eight alkali lakes and wetlands (as defined in item 2 i-iv above) located in McLean County in the following Township, Range, and Section(s). The description that follows includes site map number; common name in parenthesis; Township, Range, and Section(s); and UTM coordinate (X, Y) of the center point:

McLean 1 (Crystal Lake); T. 150 N., R. 84 W., Sec. 26, 27, 34; 319688.770, 5294525.701; McLean 2 (Engel Lake); T. 149 N., R. 84 W.,

Sec. 12, 13; 322716.750, 5288701.540; McLean 3 (Lake Nettie); T. 148 N., R. 81 W., Sec. 20, 21, 28, 29; 348624.522, 5275584.490; McLean 4 (Cherry Lake); T. 147 N., R. 81 W., Sec. 23–26, 36; 353837.658, 5265184.800; McLean 5 (Lake Williams); T. 147 N., R. 79 W., Sec. 19–21, 28–30, 32, 33, T. 147 N., R. 80 W., Sec. 22–27, 34, 36; 364083.475, 5265192.285; McLean 6 (Blue Lake); T. 147 N., R. 79 W., Sec. 16, 17, 20, 21; 367727.830, 5266869.230; McLean 7 (Tractor Lake); T. 146 N., R. 80 W., Sec. 1, 2, 35, 36; 362857.085, 5262620.315; McLean 8 (Koeing WDA); T. 145 N., R. 80 W., Sec. 1, 12; 363258.729, 5250887.545.

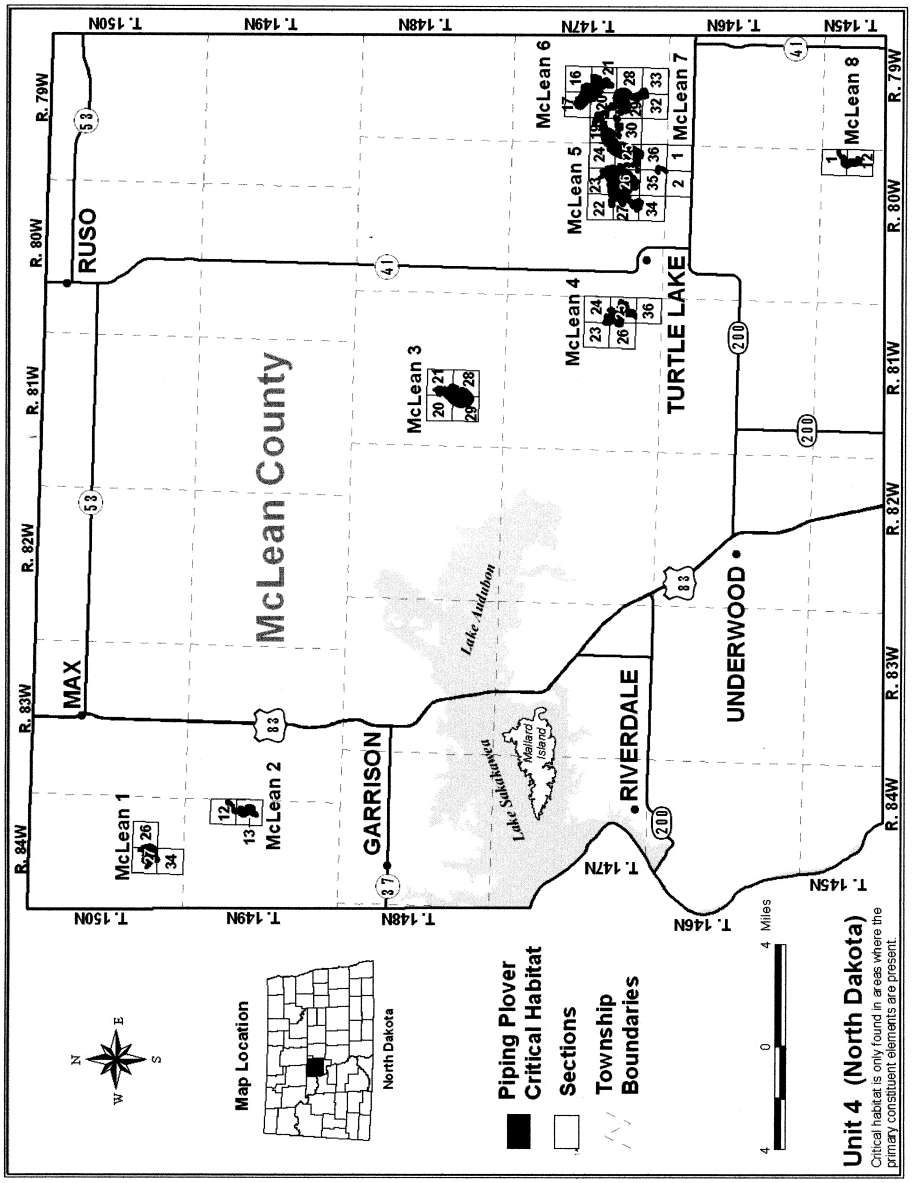

Unit ND–5: McHenry 1–4, Sheridan 1–6.

This unit consists of 10 alkali lakes and wetlands (as defined in item 2 i-iv above) located in McHenry and Sheridan Counties in the following Township, Range, and Section(s). The description that follows includes site map number; common name in parenthesis; Township, Range, and Section(s); and UTM coordinate (X, Y) of the center point:

McHenry 1 (Lake Lemer); T. 153 N., R. 75 W., Sec. 7, 8, 17, 18, 20; 400056.197, 5325316.812; McHenry 2 (Bromley Lake); T. 153 N., R. 75 W., Sec. 20, 21, 28; 402047.786, 5323231.640; McHenry 3 (Crooked Lake); T. 153 N., R. 75 W., Sec. 31, T. 153 N., R. 76 W., Sec. 36; 398136.708, 5320218.780; McHenry 4 (Spiche WPA); T. 151 N., R. 78 W., Sec. 13, 14, 23, 24; 380388.750, 5304863.342; Sheridan 1 (Kandt Lake); T. 150 N., R. 76 W., Sec. 7, 18, T. 150 N., R. 77 W., Sec. 12–14; 390437.732, 5296427.775; Sheridan 2 (Moesner Lake); T. 150 N., R. 77 W., Sec. 17–21, 28; 384577.857, 5294515.153; Sheridan 3 (Krueger Lake); T. 149 N., R. 77 W., Sec. 2, 3, 11, T. 150 N., R. 77 W., Sec. 26, 27, 34, 35; 387560.771, 5291126.275; Sheridan 4 (New Lake); T. 149 N., R. 76 W., Sec. 1; 399759.605, 5289417.669; Sheridan 5 (Plover Pond); T. 149 N., R. 75 W., Sec. 7; 401849.925, 5287906.865; Sheridan 6 (Gadwall Lake); T. 149 N., R. 75 W., Sec. 7; 401439.445, 5287735.436.

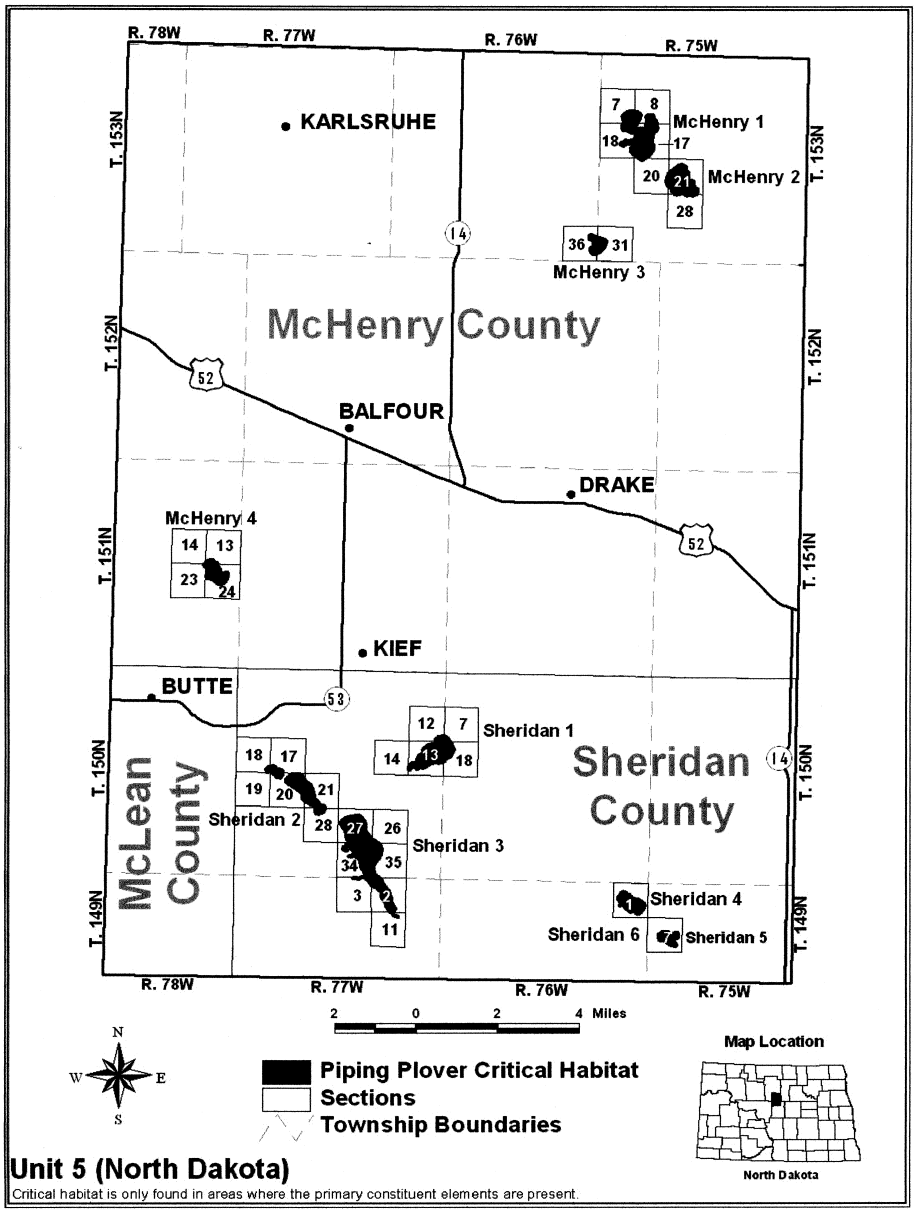

Unit ND–6: Benson 1–7, Pierce 1–4.

This unit consists of 11 alkali lakes and wetlands (as defined in item 2 i–iv above) located in Benson and Pierce Counties in the following Township, Range, and Section(s). The description that follows includes site map number; common name in parenthesis; Township, Range, and Section(s); and UTM coordinate (X, Y) of the center point:

Benson 1 (Horseshoe Lake); T. 156 N., R. 71 W., Sec. 16, 17, 20, 21; 440518.660, 5353030.147; Benson 2 (Shively WPA); T. 156 N., R. 71 W.,

Sec. 20, 29; 439353.229, 5350282.062; Benson 3 (Pfeifer Lake); T. 155 N., R. 71 W., Sec. 5, T. 156 N., R. 71 W., Sec. 32; 439370.542, 5348281.846; Benson 4 (Long Lake WPA) T. 155 N., R. 71 W., Sec. 4, 9, 10, 15, 16; 441621.551, 5345274.731; Benson 5 (Volk WPA West); T. 155 N., R. 70 W., Sec. 17, 18; 448265.688, 5344009.988; Benson 6 (Simon WPA); T. 154 N., R. 71 W., Sec. 9, 10, 15, 16; 442022.195, 5335513.405; Benson 7 (Cranberry Lake); T. 154 N., R. 71 W., Sec. 14, 15, 21–23, 26–28, 34; 442842.177, 5331453.343; Pierce 1 (Sandhill Crane WPA); T. 153 N., R. 72 W., Sec. 3, 4, T. 154 N., R. 72 W., Sec. 33, 34; 431750.466, 5328861.394; Pierce 2 (Petrified Lake); T. 153 N., R. 72 W., Sec. 7, 8; 428853.027, 5326213.903; Pierce 3 (Orrin Lake); T. 152 N., R. 74 W., Sec. 5–9; 413060.595, 5317206.795; Pierce 4 (Little Antelope Lake); T. 151 N., R. 73 W., Sec. 5, 6, T. 152 N., R. 73 W., Sec. 31–33; 421895.100, 5309374.573.

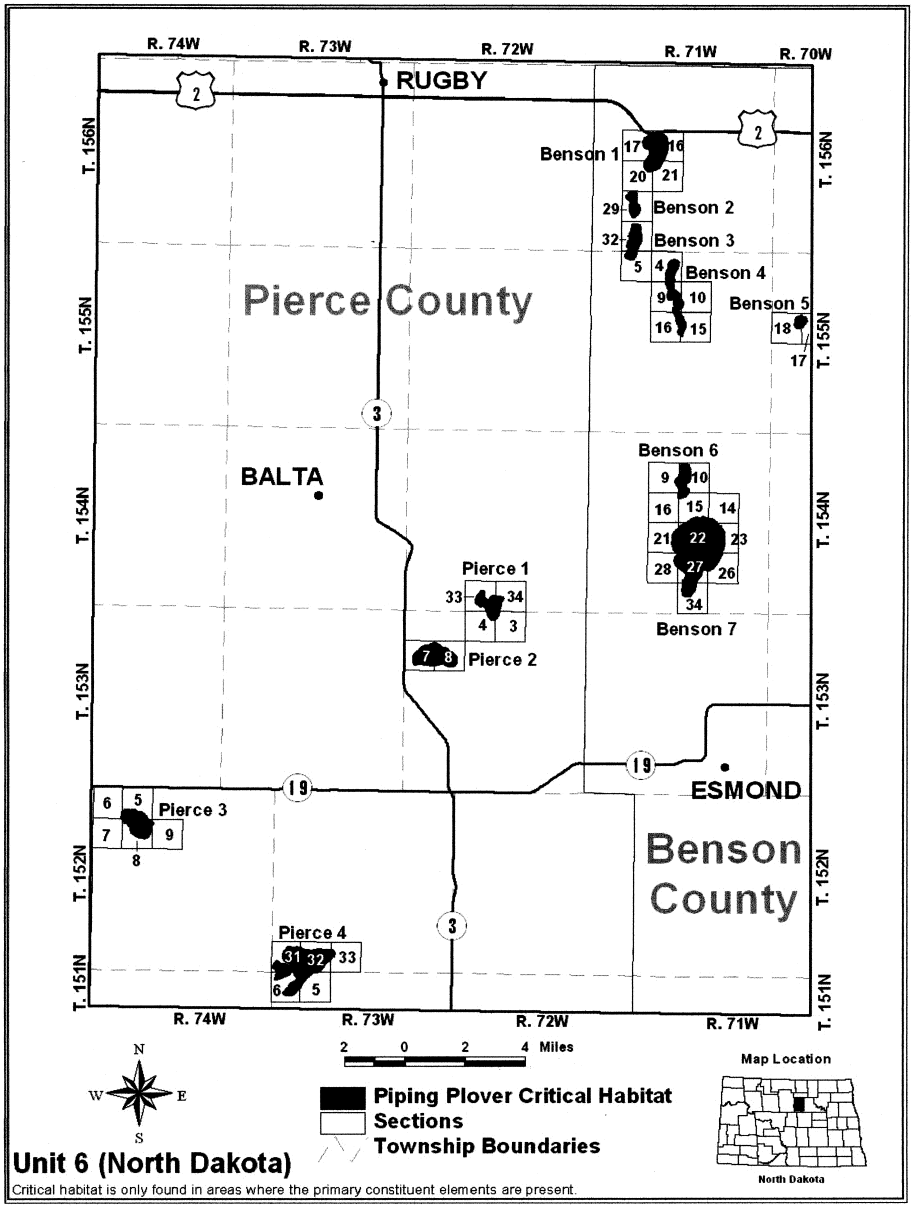

Unit ND–7: Burleigh 1–4, Kidder 1–5.

This unit consists of nine alkali lakes and wetlands (as defined in item 2 i–iv above) located in Burleigh and Kidder Counties in the following Township, Range, and Section(s). The description that follows includes site map number; common name in parenthesis; Township, Range, and Section(s); and UTM coordinate (X, Y) of the center point:

Burleigh 1 (Rath WPA); T. 143 N., R. 75 W., Sec. 16, 21, 22, 27–29, 33; 410335.925, 522591.163; Burleigh 2 (Rachel Hoff); T. 142 N., R. 75 W.,

Sec. 3, 4, T. 143 N., R. 75 W., Sec. 33, 34; 411135.195, 5222640.220; Burleigh 3 (Lake Arena); T. 142 N., R. 75 W., Sec. 11–15, 22–24, 26, 27; 413457.835, 5218315.984; Burleigh 4 (Long Lake NWR); T. 137 N., R. 75 W., Sec. 1–12, 17–20, 30, 31, T. 138 N., R. 75 W., Sec. 25–27, 33–36, T. 137 N., R. 76 W., Sec. 9, 10, 13, 15–17, 21–27, 35, 36; 409304.489, 5171717.886; Kidder 1 (Horsehead Lake); T. 141 N., R. 72 W., Sec. 2–4, 9–11, 14–16, 21–24, 26–28, T. 142 N., R. 72 W., Sec. 33, 34; 440436.505, 5209889.760; Kidder 2 (Spring Lake); T. 140 N., R. 71 W., Sec. 5–7, T. 141 N., R. 71 W., Sec. 33; 448424.870, 5202157.335; Kidder 3 (Sibley Lake); T. 140 N., R. 72 W., Sec. 1, 2, 10–12, 14, 15; 444092.995, 5200289.957; Kidder 4 (Big Muddy Lake); T. 140 N., R. 72 W., Sec. 22–24, 26, 27; 443892.205, 5196747.645; Kidder 5 (Long Lake NWR); T. 137 N., R. 74 W., Sec. 4–6, T. 138 N., R. 73 W., Sec. 16–20, T. 138 N., R. 74 W., Sec. 13–15,21–35; 423970.257, 5176976.647.

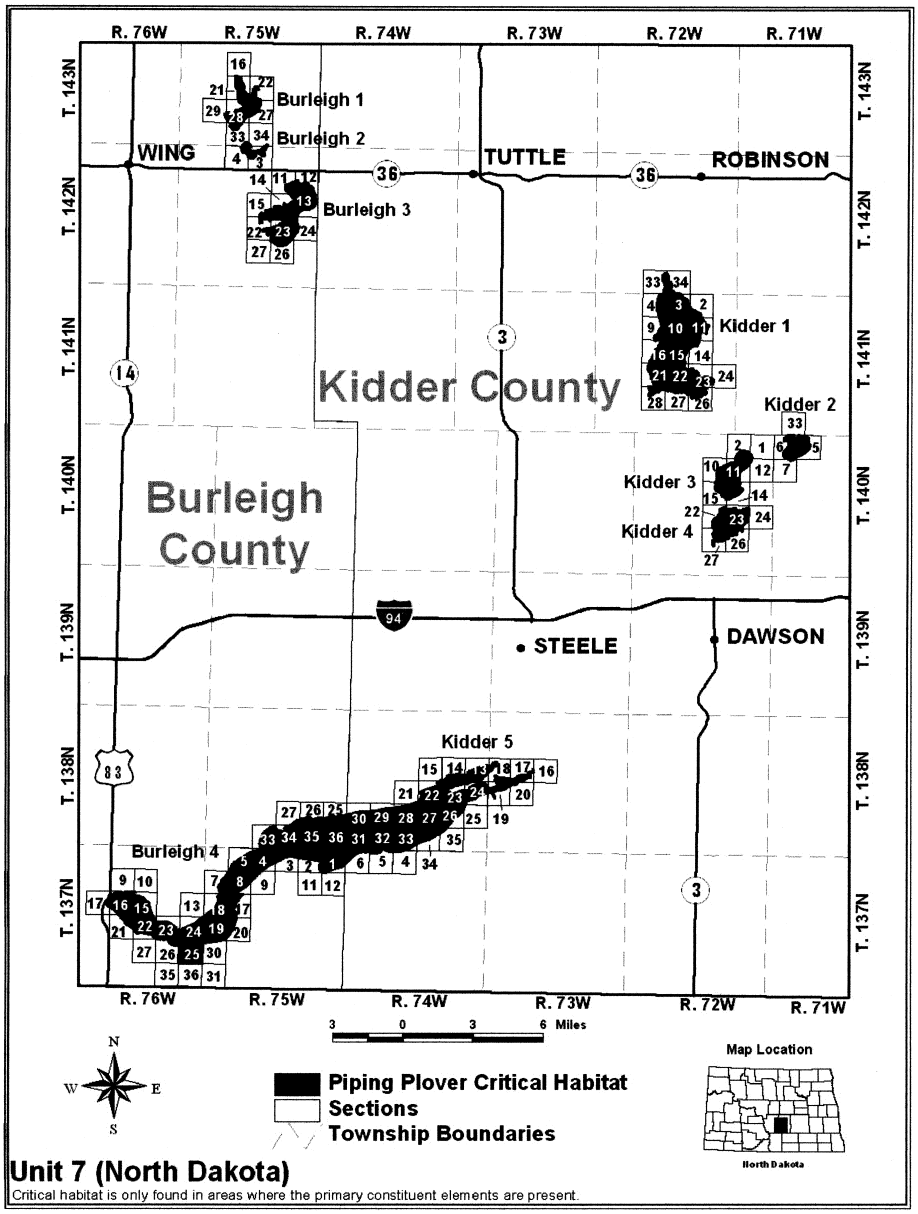

Unit ND–8: Stutsman 1–3.

This unit consists of three alkali lakes and wetlands (as defined in item 2 i–iv above) located in Stutsman County in the following Township, Range, and Section(s). The description that follows includes site map number; common name in parenthesis; Township, Range, and Section(s); and UTM coordinate (X, Y) of the center point:

Stutsman 1 (Jim Lake); T. 143 N., R. 64 W., Sec. 18–20, 28–30, 33, 34, T. 143 N., R. 65 W., Sec. 24; 513814.853, 5224895.395; Stutsman 2

(Chase Lake); T. 141 N., R. 69 W., Sec. 16, 17, 19–21, 28–30, 32, 33; 466386.425, 5205713.905; Stutsman 3 (Stink Lake 01); T. 139 N., R. 69 W., Sec. 5–8; 467714.455, 5191874.900.

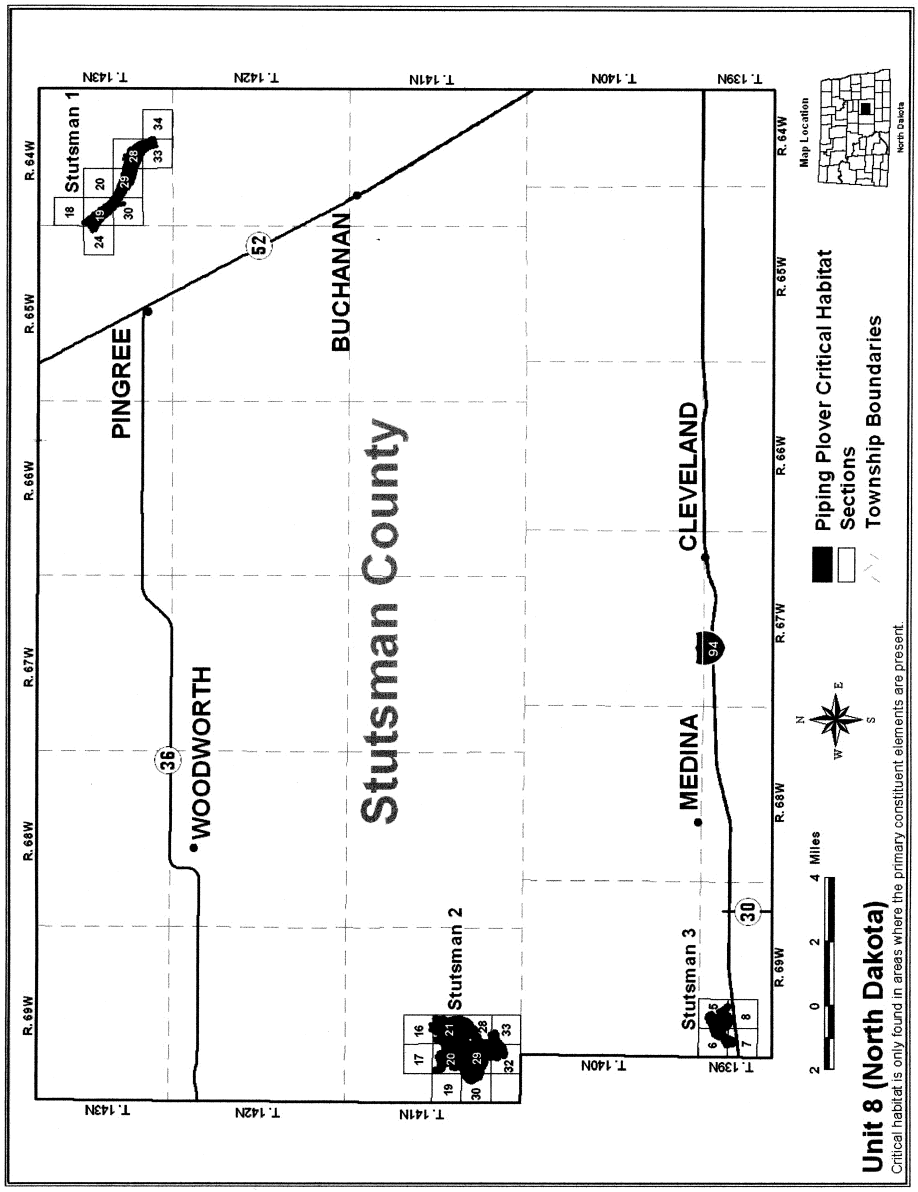

Unit ND–9: Logan 1–4, McIntosh 1–2.

This unit consists of six alkali lakes and wetlands (as defined in item 2 i–iv above) located in Logan and McIntosh Counties in the following Township, Range, and Section(s). The description that follows includes site

map number; common name in parenthesis; Township, Range, and Section(s); and UTM coordinate (X, Y) of the center point:

Logan 1 (Eberie Lake); T. 135 N., R. 69 W., Sec. 28, 29, 32, 33; 471236.510, 5146008.575; Logan 2 (Schweigert WPA); T. 134 N., R. 69 W., Sec. 2, 3, 10, 11, 14, 15; 474875.710, 5141918.770; Logan 3 (Baltzer WPA); T. 134 N., R. 70 W., Sec. 23, 26, 27; 465722.478, 5137658.555; Logan 4 (Logan County WMA); T. 134 N., R. 70 W., Sec. 34, 35; 465577.090, 5135812.195; McIntosh 1 (Turkey Island WPA); T. 130 N., R. 69 W., Sec. 2, 3, T. 131 N., R. 69 W., Sec. 34, 35; 476990.724, 5106836.450; McIntosh 2 (McIntosh 02); T. 130 N., R. 68 W., Sec. 13, 14, 23, 24; 488392.570, 5101297.805.

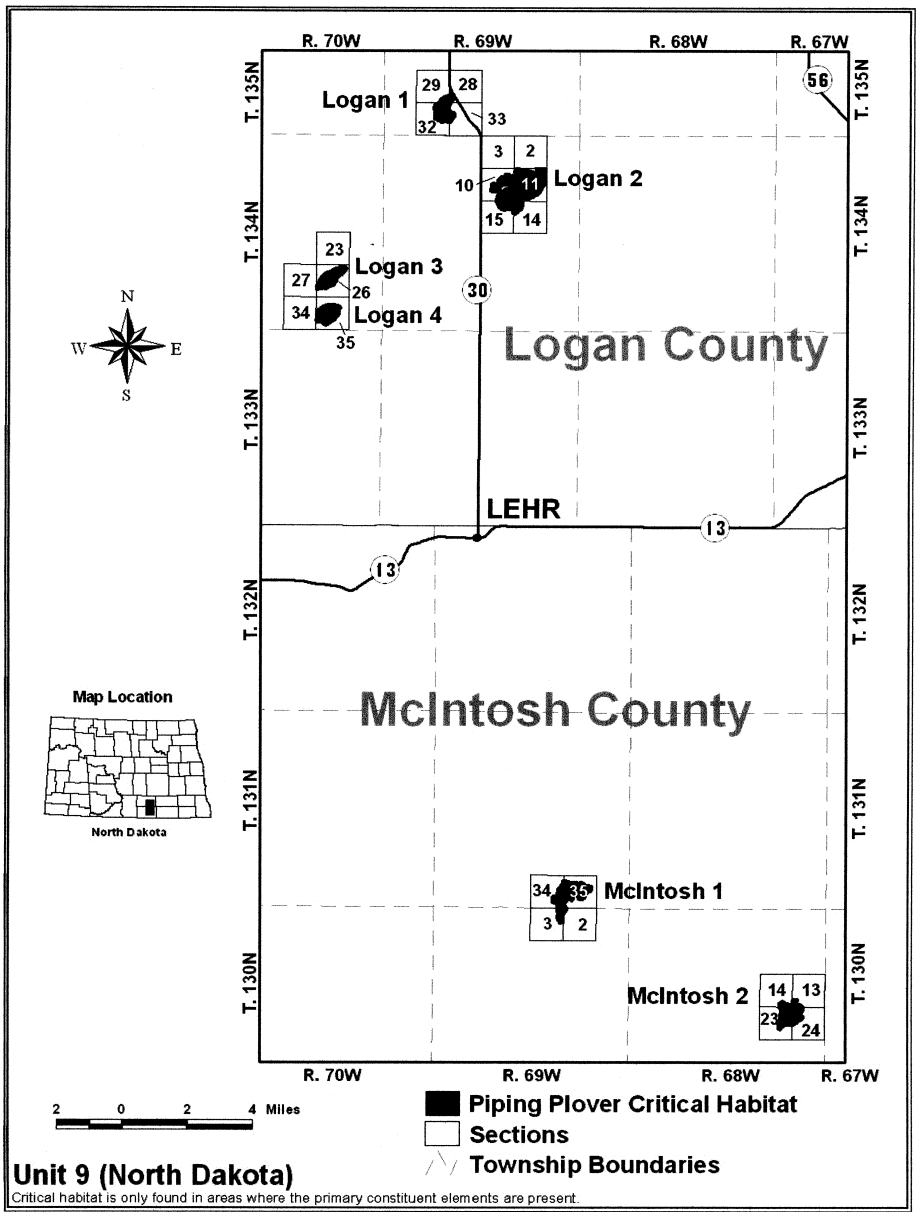

Unit ND–10: Eddy 1.

This unit consists of one alkali lake and wetland (as defined in item 2 i–iv above) located in Eddy County in the following Township, Range, and Section(s). The description that follows includes site map number; common name in parenthesis; Township, Range, and Section(s); and UTM coordinate (X, Y) of the center point:

Eddy 1 (Lake Coe); T. 149 N., R. 63 W., Sec. 21, 22, 26–28; 522343.035, 5282341.250.

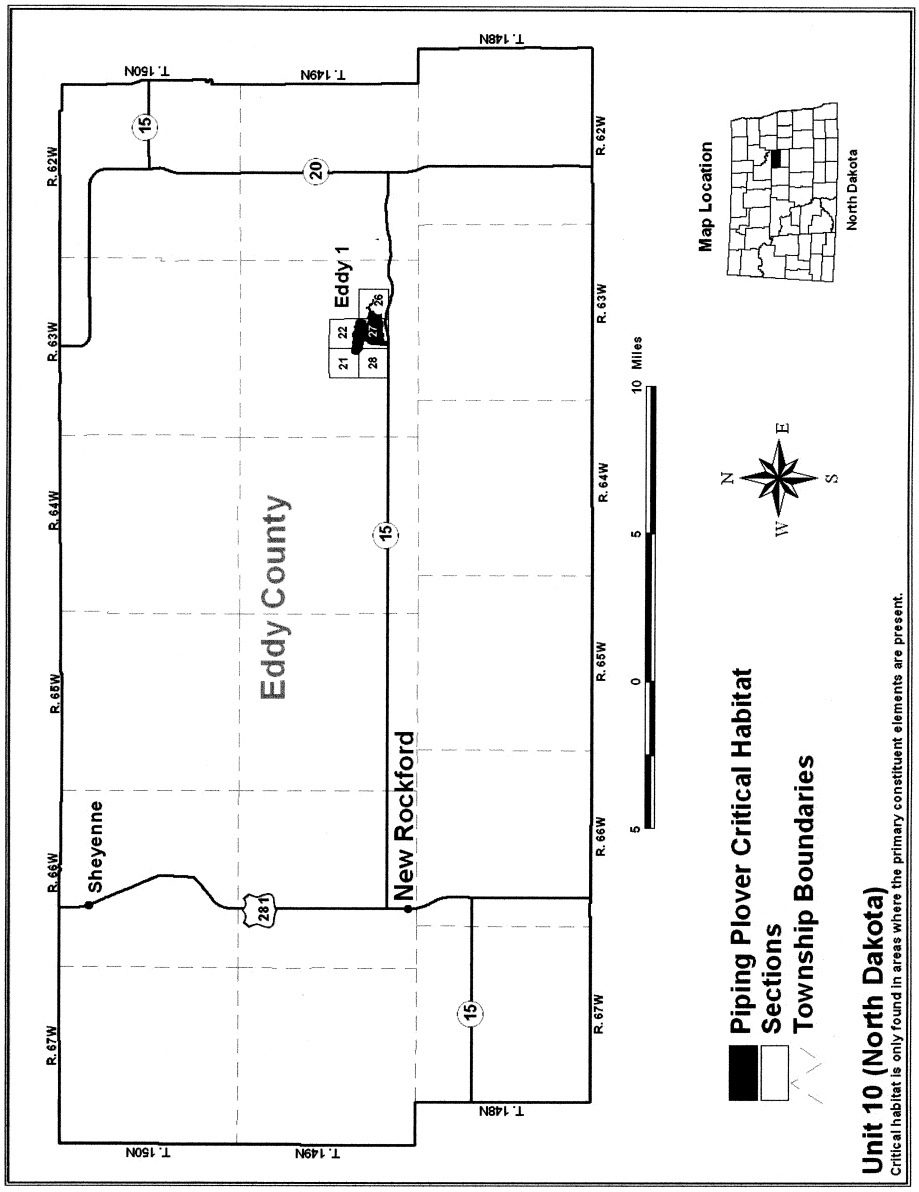

Unit ND–11: Missouri River.

Approximately 354.6 mi (570.6 km) from the Montana/North Dakota border just west of Williston, McKenzie County, North Dakota, at RM 1586.6 downstream to the North Dakota/South Dakota border in Sioux and Emmons Counties, North Dakota, and Corson and Campbell Counties, South Dakota, at RM 1232.0. Lake Sakakawea, Lake Audubon, and Lake Oahe are included in this unit, along with a free-flowing stretch of the Missouri River from RM 1389 to 1302 (Garrison Reach). This unit consists of the following TRS:

T. 129 N., R. 78 W., Sec. 19, 29–32 ; T. 129 N., R. 79 W., Sec. 3–6, 8–11, 13–16, 21–27, 35–36, T. 129 N., R. 80 W., Sec. 1, T. 130 N., R. 79 W., Sec. 3–9, 17–21, 27–34, T. 130 N., R. 80 W., Sec. 1–3, 10–14, 23–26, 36; T. 131 N., R. 79 W., Sec. 4–9,17–20, 29–32, T. 131 N., R. 80 W., Sec. 1, 11–15, 22–26, 35–36; T. 132 N., R. 78 W., Sec. 15–22; T. 132 N., R. 79 W., Sec. 3–5, 8–10, 13–16, 21–24, 26–29, 32–36. T. 133 N., R. 78 W., Sec. 5–8, 18–19, 30; T. 133 N., R. 79 W., Sec. 1–2, 11–13, 23–28, 34–36; T. 134 N., R. 78 W., Sec. 31; T. 134 N., R. 79 W., Sec. 2–3, 10–16, 22–26, 35–36, T. 135 N., R. 78 W., Sec. 6–7, T. 135 N., R. 79 W., Sec. 1–2, 11–15, 22–24, Sec. 26–27, 34–35; T. 136 N., R. 78 W., Sec. 18–19, 30–31; T. 136 N., R. 79 W., Sec. 1–3, 5–6, 8–16, 22–27, 35–36, T. 137 N., R. 79 W., Sec. 8, 14–23, 26–36, T. 137 N., R. 80 W., Sec. 3–5, T. 8–11, 13–17, 22–26, 36, T. 138 N., R. 80 W., Sec. 5–7, 18–19, 28–34, T. 138 N., R. 81 W., Sec. 13, 24–25; T. 139 N., R. 80 W., Sec. 30–31, T. 139 N., R. 81 W., Sec. 3–4, Sec. 10–11, 14, 23–26; T. 140 N., R. 81 W., Sec. 5, 8–9, 16, 21, 27–28, 33, T. 141 N., R. 80 W., Sec. 7, 18; T. 141 N., R. 81 W., Sec. 1–3, 11–13, 24–27, 33–35, T. 142 N., R. 81 W., Sec. 4–5, 9–10, 15–16, 21–22, 27–28, 34–35, T. 143 N., R. 81 W., Sec. 5–8, 18–19, 29–33, T. 144 N., R. 81 W., Sec. 30–32, T. 144 N., R. 82 W., Sec. 14–18, 23–25, T. 144 N., R. 83 W., Sec. 13–14, 21–24, 27–34, T. 144 N., R. 84 W., Sec. 5–9, 14–17, 22–25, T. 145 N., R. 84 W., Sec. 5, 8–9, 15–16, 21, 22, 27,. 34–35; T. 146 N., R. 84 W., Sec. 4–7, 18–20, 29–30, Sec. 32; T. 146 N., R. 85 W., Sec. 12–13, 24; T. 146 N., R. 86 W., Sec. 3, T. 146 N., R. 86 W., Sec. 6–7, T. 146 N., R. 87 W., Sec. 1–10, 18, T. 146 N., R. 88 W., Sec. 1–14, 16–18, 20–21, 24; T. 146 N., R. 89 W., Sec. 1–2, 10–12, T. 147 N., R. 82 W., Sec. 2–6, 8–11, 15–18, T. 147 N., R. 83 W., Sec. 1–9, Sec. 16–20, T. 147, N., R. 84 W., Sec. 1–24, T. 147 N., R. 85 W., Sec. 1–27, 28–35, 29–31, 34–36, T. 147 N., R. 86 W., Sec. 1–3, 7, 9–36; T. 147 N., R. 87 W., Sec. 7–36, T. 147 N., R. 88 W., Sec. 6–11, 13–36; T. 147 N., R. 89 W., Sec. 1–29, 34–36; T. 147 N., R. 90 W., Sec. 1–18, 20, 23–27; T. 147 N., R. 91W., Sec. 1–7, 11–12; T. 147 N., R. 92 W., Sec. 1–9, 12–13, 16–20, 29–30, 32; T. 147 N., R. 93 W., Sec. 1–2, 12–13, T. 148 N., R. 82 W., Sec. 7–8, 17–20, 28–34; T. 148 N., R. 83 W., Sec. 11–15, 19–36, T. 148 N., R. 84 W., Sec. 18–19, 22–27, 29–36; T. 148 N., R. 85 W., Sec. 19–20, 24–25, 27, T 29–36; T. 148 N., R. 86 W., Sec. 23–28, 33–36; T. 148 N., R. 89 W., Sec. 30–32, T. 148 N., R. 90 W., Sec. 6, 19–21, 25–36; T. 148 N., R. 91 W., Sec. 1–12, 14–17, 19–36, T. 148 N., R. 92 W., Sec. 13, 20–22, 24–36; T. 148 N., R. 93 W., Sec. 24–25, 35–36, T. 149 N., R. 89 W., Sec. 7, 18; T. 149 N., R. 90 W., Sec. 3–24, 27–33; T. 149 N., R. 91 W., Sec. 1–4, 6, 9–15, 23–26, 34–36; T. 149 N., R. 92 W., Sec. 1–6, 10–12, 14–16; T. 149 N., R. 93 W., Sec. 1–2, T. 150 N., R. 90 W., Sec. 18–19, 29–31; T. 150 N., R. 91 W., Sec. 1–36, T. 150 N., R. 92 W., Sec. 13–14, 19–20, 23–36; T. 150 N., R. 93 W., Sec. 6–9, 13–36, T. 150 N., R. 94 W., Sec. 1–2, 12–15, 22, 24; T. 151 N., R. 91 W., Sec. 1–11, 14–23, 26–35, T. 151 N., R. 92 W., Sec. 1–3, 10–14, 23–26, 36; T. 151 N., R. 93 W., Sec. 5–8, 16–21, 30–31, T. 151 N., R. 94 W., Sec. 1–3, 10–15, 24–26, 35–36; T. 152 N., R. 91W., Sec. 19, 22–28, 30–35, T. 152 N., R. 92 W., Sec. 18–19, 21–28, 34–36; T. 152 N., R. 93 W., Sec. 1–16, 20–23, 27–34, T. 152 N., R. 94 W., Sec. 1, 36, T. 152 N., R. 99 W., Sec. 2–6, T. 152 N., R. 100 W., Sec. 1–12, T. 152 N., R. 100 W., Sec. 14–18, T. 152 N., R. 100 W., Sec. 20, 22; T. 152 N., R. 101 W., Sec. 1–2, 12–13; T. 152 N., R. 102 W., Sec. 6–7, T. 152 N., R. 103 W., Sec. 3–4, 9–16, 20–23, 28–30, T. 152 N., R. 104 W., Sec. 7–8, 13–15, 17–18, 20–25, 28–29; Sec. 32–33, T. 153 N., R. 92 W., Sec. 31–33, T. 153 N., R. 93 W., Sec. 5–9, 15–23, 26–30, 32–36; T. 153 N., R. 94 W., Sec. 1–14, 16, 24; T. 153 N., R. 95 W., Sec. 5–6, T. 153 N., R. 96 W., Sec. 1, 4–5; T. 153 N., R. 97 W., Sec. 1–2, 4–7, 11; T. 153 N., R. 98 W., Sec. 1–3, 11–15, 19–35, T. 153 N., R. 99 W., Sec. 22–29, 31–36, T. 153 N., R. 100 W., Sec. 4–9, 16–21, 27–30, 32–35; T. 153 N., R. 101 W., Sec. 1–11, 15–20, 30; T. 153 N., R. 102 W., Sec. 1, 12–13, 21–28, 33–36; T. 154 N., R. 93 W., Sec. 31, T. 154 N., R. 94 W., Sec. 15, 19–23, 25–36; T. 154 N., R. 95 W., Sec. 11, 13–14, 17–36, T. 154 N., R. 96 W., Sec. 2–3, 10–11, 13–16, 18–36; T. 154 N., R. 97 W., Sec. 13–16, 19–36; T. 154 N., R. 98 W., Sec. 25, 35–36; T. 154 N., R. 100 W., Sec. 19, 29–33, T. 154 N., R. 101 W., Sec. 22–29, 31–36.

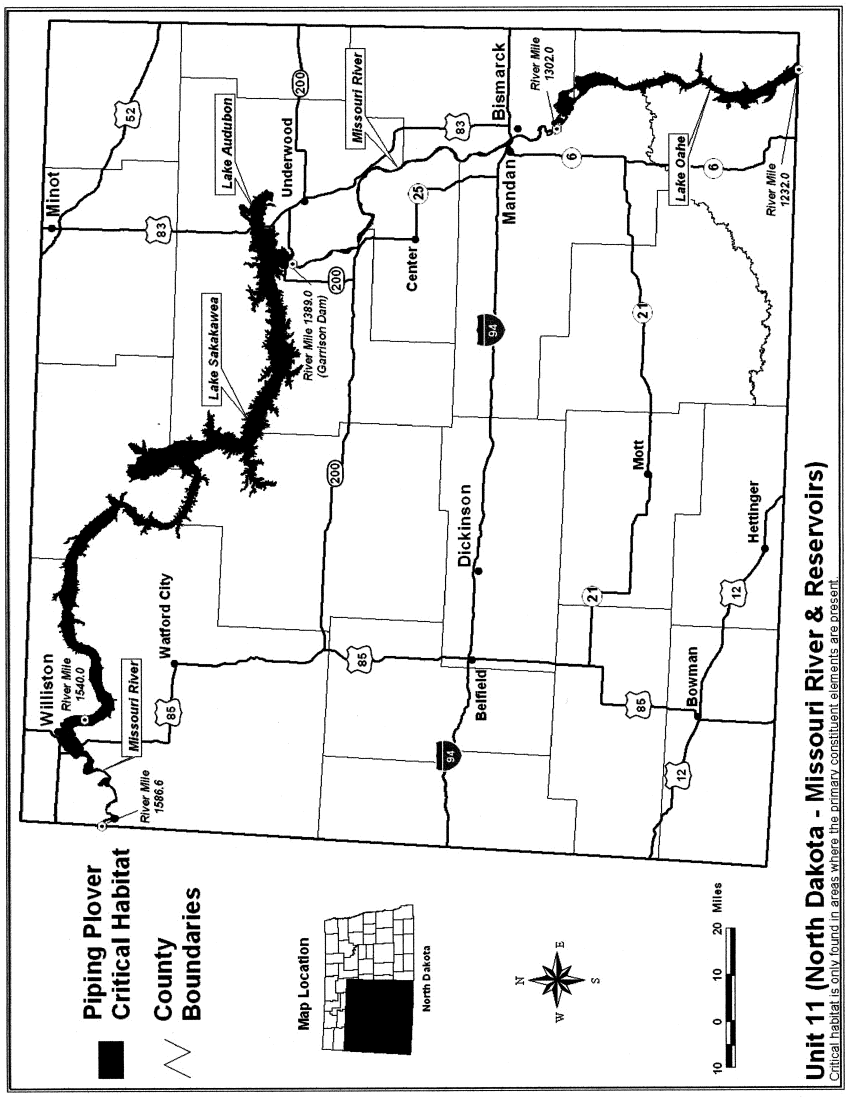

SOUTH DAKOTA

Projection: UTM Zone 14, NAD 27, Clarke 1866, Meters.

Unit SD–1: Missouri River.

Approximately 159.7 mi (257 km) from the North Dakota/South Dakota border northeast of McLaughlin, Corson County, South Dakota, at RM 1232.0 downstream to RM 1072.3, just north of Oahe Dam (Oahe Reservoir) including the following TRS:

T. 6 N., R. 29 E., Sec. 1–6, 8–11, 14–16, 21–23, 25–27, 35–36; T. 6 N., R. 30 E., Sec. 22–34; T. 6 N., R. 31 E., Sec. 19; T. 7 N., R. 28 E., Sec. 1,T. 7 N., R. 28 E., Sec. 12–13, 36; T. 7 N., R. 29 E.,

Sec. 5–9, 15–17, 20–28, 31–32, 34–36,[3]; T. 7 N., R. 30 E., Sec. 19–20, 29–32; T. 8 N., R. 23 E., Sec. 1; T. 8 N., R. 24 E., Sec. 4–6; T. 8 N., R. 26 E., Sec. 4; T. 8 N., R. 28 E., Sec. 1, 11–14, 23–25; T. 8 N., R. 29 E., Sec. 4–9, 16–20, 29–31; T. 9 N., R. 23 E., Sec. 36; T. 9 N., R. 24 E., Sec. 12–15, 22–28, 31–34, T. 9 N., R. 25 E., Sec. 1–2, 7–18, 20–25, 27; T. 9 N., R. 26 E., Sec. 1–9, 10–23, 26, 28–30, 32–33; T. 9 N., R. 27 E., Sec. 1–12; T. 9 N., R. 28 E., Sec. 3–9, 13–20, 22–26, 35–36; T. 9 N., R. 29 E., Sec. 1–4, 18–20, 29–32; T. 9 N., R. 30 E., Sec. 6; T. 10 N., R. 26 E., Sec. 10, 13, 15–16, 19–20, 22–29, 32–36; T. 10 N., R. 27 E., Sec. 9, 15–16, 21–36; T. 10 N., R. 28 E., Sec. 1–6, 8–17, 19–21, 24, 29–33; T. 10 N., R. 29 E., Sec. 1, 4–9, T. 10 N., R. 29 E., Sec. 12–13, 16–22, 24–25, 27–30, 32–36; T. 10 N., R. 30 E., Sec. 1–12, 14–19, 20, 29, 30–31, T. 10 N., R. 31 E., Sec. 6; T. 11 N., R. 27 E., Sec. 36; T. 11 N., R. 28 E., Sec. 25, 27–36; T. 11 N., R. 29 E., Sec. 24–26, 31, 36; T. 11 N., R. 30 E., Sec. 1–2, 11–14, 23–26, 31–33, 35–36; T. 11 N., R. 31 E., Sec. 30–31; T. 12 N., R. 30 E., Sec. 1–4, 10–14, 22–28, 34–36; T. 12 N., R. 31 E., Sec. 1–7, 10–12, T. 13 N., R. 30 E., Sec. 1, 31–34; T. 13 N., R. 30 E., Sec. 36; T. 13 N., R. 31 E., Sec. 3–10, 16–17, 20–21, 27–28, 30–35; T. 14 N., R. 30 E., Sec. 36; T. 14 N., R. 31 E., Sec. 1–5, 9–11, 14–15, 22–23, 26–28, 31–35; T. 15 N., R. 30 E., Sec. 1; T. 15 N., R. 31 E., Sec. 4–6, 10–11,13–15, 23–27, 32–33, 35–36; T. 16 N., R. 28 E., Sec. 13–14, 21–24, 26–28; T. 16 N., R. 29 E., Sec. 1–3, 7–22, 24, 29–30; T. 16 N., R. 30 E., Sec. 1–13, 16–18, 36; T. 16 N., R. 31 E., Sec. 1–2, 6–8, 10–11, 14–19, 20–22, 27–34; T. 17 N., R. 29 E., Sec. 36; T. 17 N., R. 30 E., Sec. 1, 28, 31, 33–34; T. 17 N., R. 31 E., Sec. 6–8, 16–18, 20–21, 27–28, 33–34; T. 18 N., R. 29 E., Sec. 1–2, 12–13; T. 18 N., R. 30 E., Sec. 18–27, 35–36; T. 18 N., R. 31 E., Sec. 31; T. 19 N., R. 28 E., Sec. 2–6; T. 19 N., R. 29 E., Sec. 1–18, 20–26, 34–36, T. 19 N., R. 30 E., Sec. 4, 7–9, 16–21, 28–32; T. 20 N., R. 27 E., Sec. 25, 36; T. 20 N., R. 28 E., Sec. 24–27, 30–36; T. 20 N., R. 29 E., Sec. 19, 29–32, 34; T. 20 N., R. 30 E., Sec. 22, 24–27,. 32–34, 36; T. 20 N., R. 31 E., Sec. 4–6, 8–9, 16, T. 20 N., R. 31 E., Sec. 19–21, 28–32; T. 21 N., R. 30 E., Sec. 2–4,10–11, 14, 23–26, 36; T. 21 N., R. 31 E., Sec. 31; T. 22 N., R. 29 E., Sec. 1–2, 11–12; T. 22 N., R. 30 E., Sec. 5–8, 14–17, 21–23, 27–28, 33–34,[4]; T. 23 N., R. 29 E., Sec. 20–22, 27–28, 33–36;[5]; T. 23 N., R. 30 E., Sec. 29–32; T. 107 N., R. 71 W., Sec. 30–32; T. 111 N., R. 80 W., Sec. 1–3, 6; T. 111 N., R. 81 W., Sec. 1–4; T. 112 N., R. 79 W., Sec. 31; T. 112 N., R. 80 W., Sec. 4–9, 17–18, 23, 25–36; T. 112 N., R. 81 W., Sec. 1, 12–15, 22–28, 33–36; T. 113 N., R. 80 W., Sec. 3–4, 9–10, T. 113 N., R. 80 W., Sec. 4, 9, 16–21, 28–34; T. 113 N., R. 81 W., Sec. 5–8, 13, 15–17, 20–29, 34–36; T. 114 N., R. 80 W., Sec. 33–34; T. 114 N., R. 81 W., Sec. 4–5, 9–10,16–17, 20–21, 27–29, 31–33; T. 115 N., R. 80 W., Sec. 2–5, 7–10, 16–20; T. 115 N., R. 81 W., Sec. 6–7, 16–21, 25–30, 32–33, 35–36; T. 115 N., R. 82 W., Sec. 1–4, 9–16, 22–25; T. 116 N., R. 79 W., Sec. 4–9, 17–20, T. 116 N., R. 80 W., Sec. 24–27, 33–35; T. 116 N., R. 82 W., Sec. 33–36; T. 117 N., R. 79 W., Sec. 5–8, 17–18, 20, 29, 32–33,[6]; T. 118 N., R. 78 W., Sec. 3–10, 16–18, 20–21, 29–30; T. 118 N., R. 79 W., Sec. 1, 12, 20–32; T. 119 N., R. 79 W., Sec. 3–5; T. 119 N., R. 78 W., Sec. 7–9, 17–20, 30–31; T. 119 N., R. 79 W., Sec. 24–25, 36; T. 120 N., R. 78 W., Sec. 2–4, 9–11, 15–17, 20–22, 27–29, 32–34,[7]; T. 121 N., R. 78 W., Sec. 3–11, 15–18, 20–22, 26–28, 34–35; T. 122 N., R. 78 W., Sec. 3–5, 9, 15–16, 21–22, 27–28, 32–34; T. 123 N., R. 78 W., Sec. 6–8, 18–20, 29–33; T. 123 N., R. 79 W., Sec. 1–3, 11–13, 24–25; T. 124 N., R. 78 W., Sec. 31; T. 124 N., R. 79 W., Sec. 5–7, 18, 29–34; T. 124 N., R. 80 W., Sec. 12–14, 23–26, 35–36; T. 125 N., R. 78 W., Sec. 4–5, 7–8; T. 125 N., R. 79 W., Sec. 9–17, 20–22, 27–29, 32–33,[7]; T. 126 N., R. 78 W., Sec. 5–8, 17–18, 20–21, 27–29, 32–33; T. 126 N., R. 79 W., Sec. 1, 12; T. 127 N., R. 78 W., Sec. 31; T. 127 N., R. 79 W., Sec. 1–2, 11, 14, 23–26, 36; T. 128 N., R. 78 W., Sec. 16–19, 29–31; T. 128 N., R. 79 W., Sec. 5–9, 13, 16–17, 20–22, 24–29, 35–36; T. 128 N., R. 80 W., Sec. 1–3, 10–12.

[3] Undefined—These are ''lands'' which were not surveyed during the original Government Land Office survey of South Dakota. They are now inundated and appear to fall in what was the described river channel at that time.

[4] See footnote 3.

[5] See footnote 3.

[6] See footnotes 1 and 3.

[7] See footnote 3.

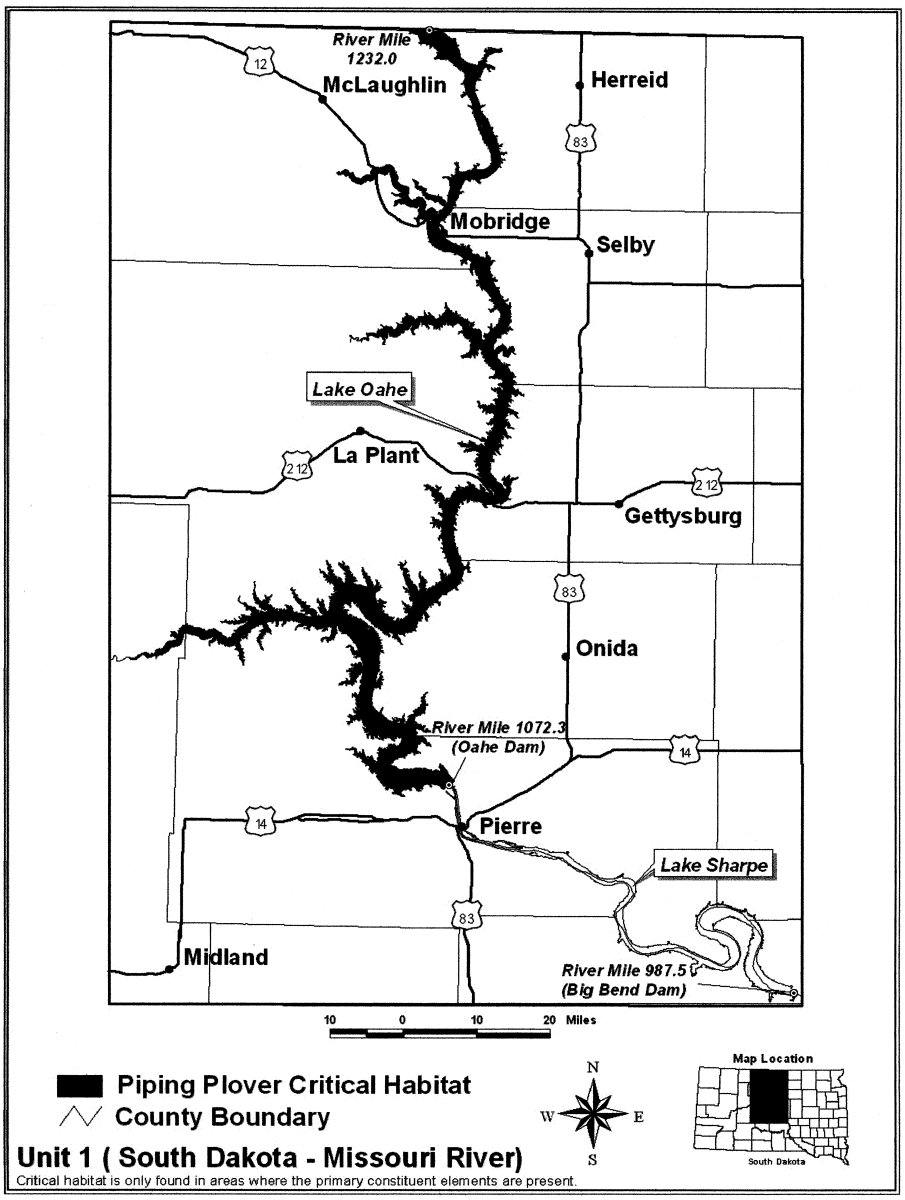

Unit SD–2: Missouri River.

Approximately 127.8 mi (204.4 km) from RM 880.0, at Fort Randall Dam in Bon Homme (right bank) and Charles Mix Counties (left bank), South Dakota, downstream to RM 752.2 near Ponca in Dixon County, Nebraska (right bank), and Union County, South Dakota (left bank). One mainstem Missouri River reservoir, Lewis and Clark Lake, and two riverine reaches (Fort Randall and Gavins Point) are included in this unit. This unit consists of the following TRS:

T. 90 N., R. 49 W., Sec. 6, T. 90 N., R. 50 W., Sec. 1, T. 90 N., R. 50 W., Sec. 11–14, T. 90 N., R. 50 W., Sec. 23–25, T. 91 N., R. 49 W., Sec. 31, T. 91 N., R. 50 W., Sec. 7, T. 91 N., R. 50 W., Sec. 18–19, T. 91 N., R. 50 W., Sec. 25–26, T. 91 N., R. 50 W., Sec. 28–30, T. 91 N., R. 50 W., Sec. 35–36, T. 91 N., R. 50 W., Sec.[8], T. 91 N., R. 51 W., Sec. 3–6, T. 91 N., R. 51 W., Sec. 10–13, T. 91 N., R. 52 W., Sec. 1–3, T. 91 N., R. 52 W., Sec. 10–12, T. 92 N., R. 51 W., Sec. 31–32, T. 92 N., R. 52 W., Sec. 19–21, T. 92 N., R. 52 W., Sec. 26–30, T. 92 N., R. 52 W., Sec. 34–36, T. 92 N., R. 53 W., Sec. 7–8, T. 92 N., R. 53 W., Sec. 17–18, T. 92 N., R. 53 W., Sec. 20–24, T. 92 N., R. 54 W., Sec. 3, T. 92 N., R. 54 W., Sec. 10–12, T. 92 N., R. 60 W., Sec. 1–2, T. 92 N., R. 60 W., Sec. 10–11, T. 92 N., R. 60 W., Sec. 15–17, T. 92 N., R. 60 W., Sec. 19–21, T. 92 N., R. 61 W., Sec. 6–8, T. 92 N., R. 61 W., Sec. 15–17, T. 92 N., R. 61 W., Sec. 21–24, T. 92 N., R. 62 W., Sec. 1–2, T. 93 N., R. 54 W., Sec. 18–21, T. 93 N., R. 54 W., Sec. 27–28, T. 93 N., R. 54 W.,

Sec. 34, T. 93 N., R. 55 W., Sec. 13–14, T. 93 N., R. 55 W., Sec. 17–19, T. 93 N., R. 55 W., Sec. 23–24, T. 93 N., R. 56 W., Sec. 13–14, T. 93 N., R. 56 W., Sec. 17–21, T. 93 N., R. 56 W., Sec. 23–24, T. 93 N., R. 56 W., Sec. 26–28, T. 93 N., R. 57 W., Sec. 16–24, T. 93 N., R. 57 W., Sec. 28–29, T. 93 N., R. 58 W., Sec. 17–28, T. 93 N., R. 58 W., Sec. 30, T. 93 N., R. 58 W., Sec. 34–35, T. 93 N., R. 59 W., Sec. 10–11, T. 93 N., R. 59 W., Sec. 13–19, T. 93 N., R. 59 W., Sec. 21–27, T. 93 N., R. 60 W., Sec. 24–26, T. 93 N., R. 60 W., Sec. 35–36, T. 93 N., R. 62 W., Sec. 19–20, T. 93 N., R. 62 W., Sec. 26–30, T. 93 N., R. 62 W., Sec. 35–36, T. 93 N., R. 63 W., Sec. 6–10, T. 93 N., R. 63 W., Sec. 15, T. 93 N., R. 64 W., Sec. 1, T. 94 N., R. 64 W., Sec. 19–20, T. 94 N., R. 64 W., Sec. 27–30, T. 94 N., R. 64 W., Sec. 34–36, T. 94 N., R. 65 W., Sec. 2, T. 94 N., R. 65 W., Sec. 11–13, T. 94 N., R. 65 W., Sec. 24, T. 95 N., R. 65 W., Sec. 15–17, T. 95 N., R. 65 W., Sec. 8–9, T. 95 N., R. 65 W., Sec. 21–23, T. 95 N., R. 65 W., Sec. 26–27, T. 95 N., R. 65 W., Sec. 34–35.

NOTE: Map follows:

[8] Undefined—These are ''lands'' which were not surveyed during the original Government Land Office survey of South Dakota. They are now inundated and appear to fall in what was the described river channel at that time.

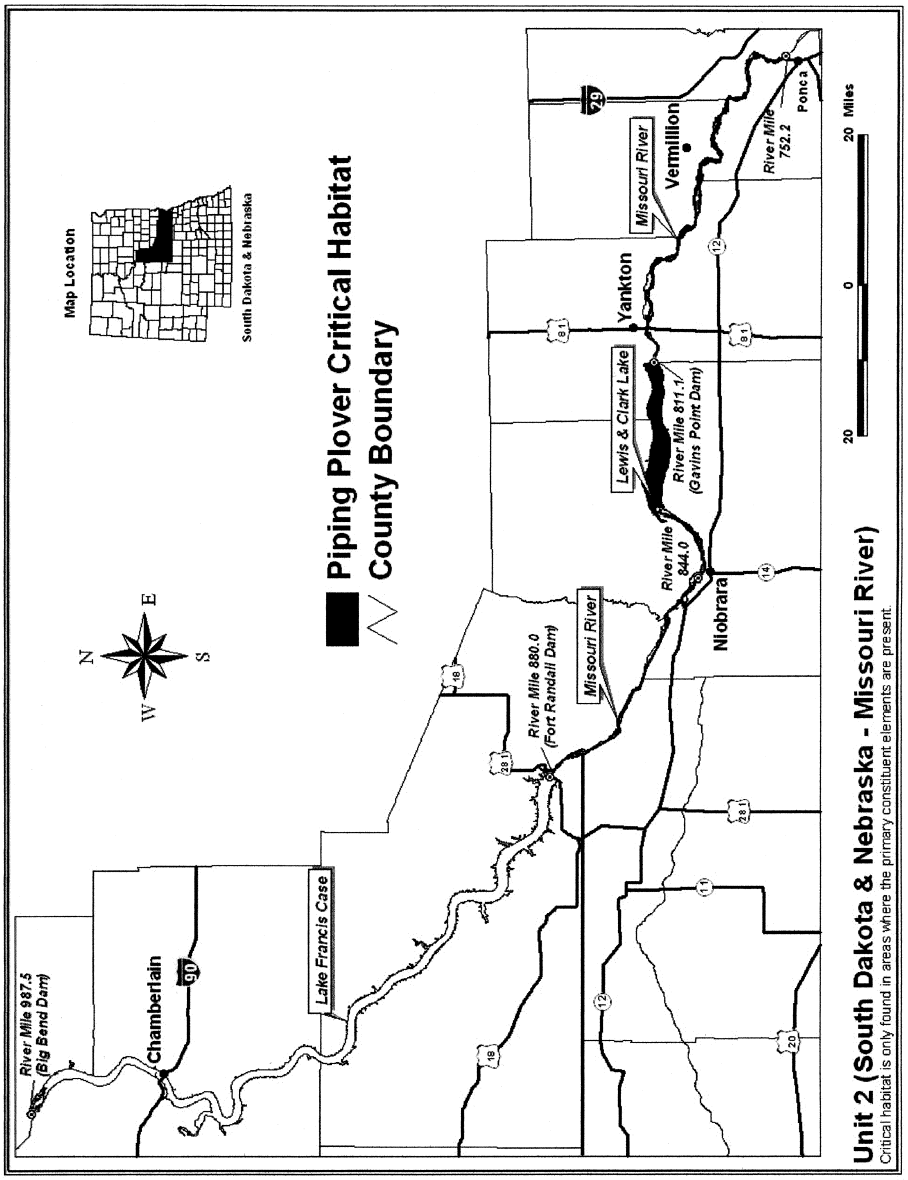

WESTERN SNOWY PLOVER (*Charadrius alexandrinus nivosus*)—PACIFIC COAST POPULATION

(1) Critical habitat units are depicted on the maps below for the following States and counties:

(i) Washington: Grays Harbor and Pacific counties;

(ii) Oregon: Coos, Curry, Douglas, Lane, and Tillamook counties; and

(iii) California: Del Norte, Humboldt, Los Angeles, Marin, Mendocino, Monterey, Orange, San Diego, San Luis Obispo, San

Mateo, Santa Barbara, Santa Cruz, and Ventura counties.

(2) The primary constituent elements of critical habitat for the pacific coast population of western snowy plover are the habitat components that provide:

(i) Sparsely vegetated areas above daily high tides (such as sandy beaches, dune systems immediately inland of an active beach face, salt flats, seasonally exposed gravel bars, dredge spoil sites, artificial salt ponds and adjoining levees) that are relatively undisturbed by the presence of humans, pets, vehicles or human-attracted predators (essential for reproduction, food, shelter from predators, protection from disturbance, and space for growth and normal behavior);

(ii) Sparsely vegetated sandy beach, mud flats, gravel bars or artificial salt ponds subject to daily tidal inundation, but not currently under water, that support small invertebrates (essential for food); and

(iii) Surf or tide-cast organic debris such as seaweed or driftwood (essential to support small invertebrates for food, and to provide shelter from predators and weather for reproduction).

(3) Critical habitat does not include existing features and structures, such as buildings, paved areas, boat ramps, and other developed areas, not containing one or more of the primary constituent elements. Any such structures that were inside the boundaries of a critical habitat unit at the time it was designated are not critical habitat. The land on which such structures directly sit is also not critical habitat, as long as the structures remain in place.

(4) *Critical habitat map units.* Data layers defining map units were created on a base of USGS 7.5′ quadrangles, and critical habitat units were then mapped using Universal Transverse Mercatur, North American Datum 1927 (UTM NAD 27) coordinates. These coordinates establish the vertices and endpoints of the landward bounds of the units. Other bounds are established descriptively according to compass headings and the position of the mean low waterline (MLW). For purposes of estimating unit sizes, we approximated MLW in California using the most recent GIS projection of mean high water (MHW). We chose MHW both because it is the only approximation of the coastline currently available in GIS format. We were unable to obtain recent GIS maps of MHW or MLW for Oregon and Washington; therefore, we approximated MLW for units in those States based on aerial photographs.

(5) *Exclusions from the critical habitat designation.* Certain geographic areas are excluded from the critical habitat designation as described below in this paragraph (5).

(i) *Exclusions under sections 3(5)(A) and 4(b)(2) of the Endangered Species Act of 1973, as amended (16 U.S.C. 1531 et seq.).* Vandenberg Air Force Base, San Diego Multiple Species Conservation Program, six units bordering the south San Francisco Bay totaling 1,847 ac (747.4 ha), Dillon Beach (Unit CA 7), Vandenberg South (CA 17B), Atascadero Beach (CA 15B), Vandenberg North (CA 17A), Silver Strand (CA 27C), Jetty Road to Aptos (CA 12A), Morro Bay Beach (CA 15C), Pismo Beach/Nipomo (CA 16), and Monterey to Moss Landing (CA 12C).

(ii) [Reserved]

(6) NOTE: Maps M1–M4 (index maps) follow:

Figure M-1. Western Snowy Plover Proposed Critical Habitat, Washington.

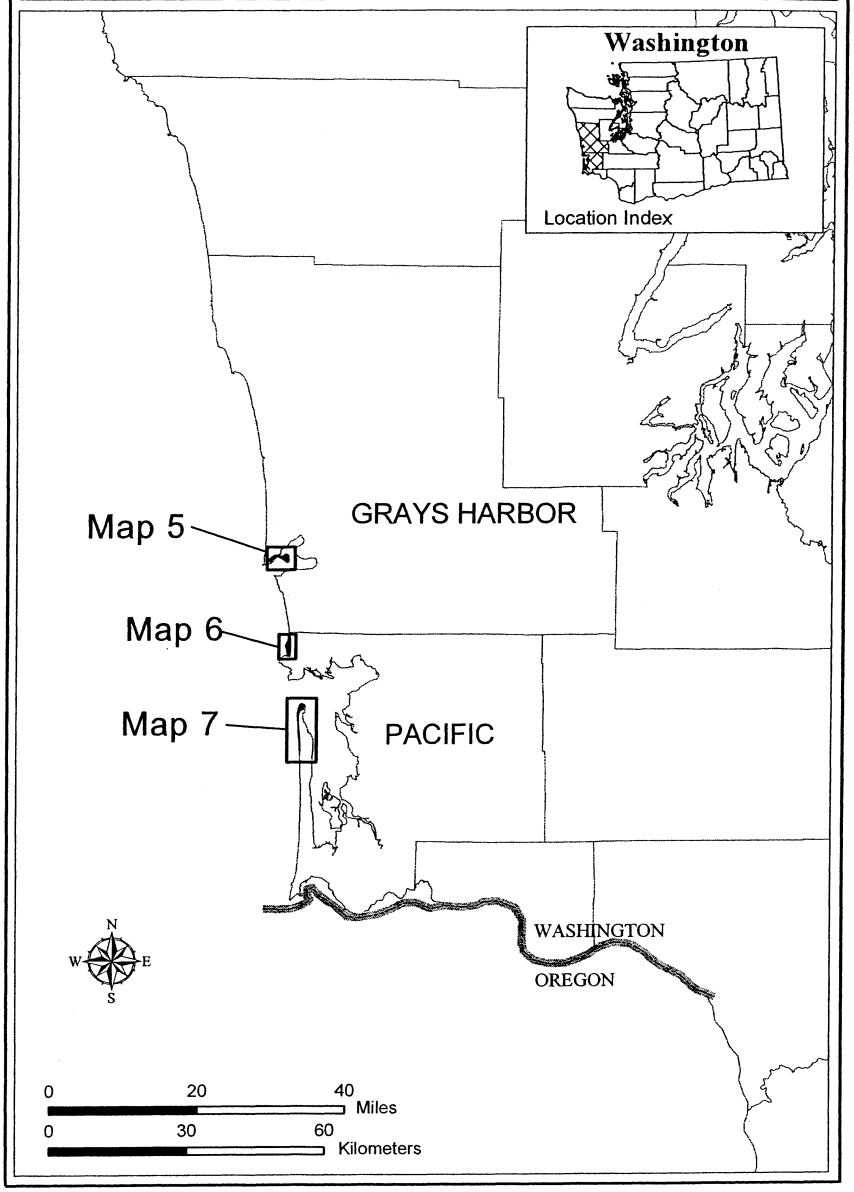

Figure M-2. Western Snowy Plover Proposed Critical Habitat, Oregon.

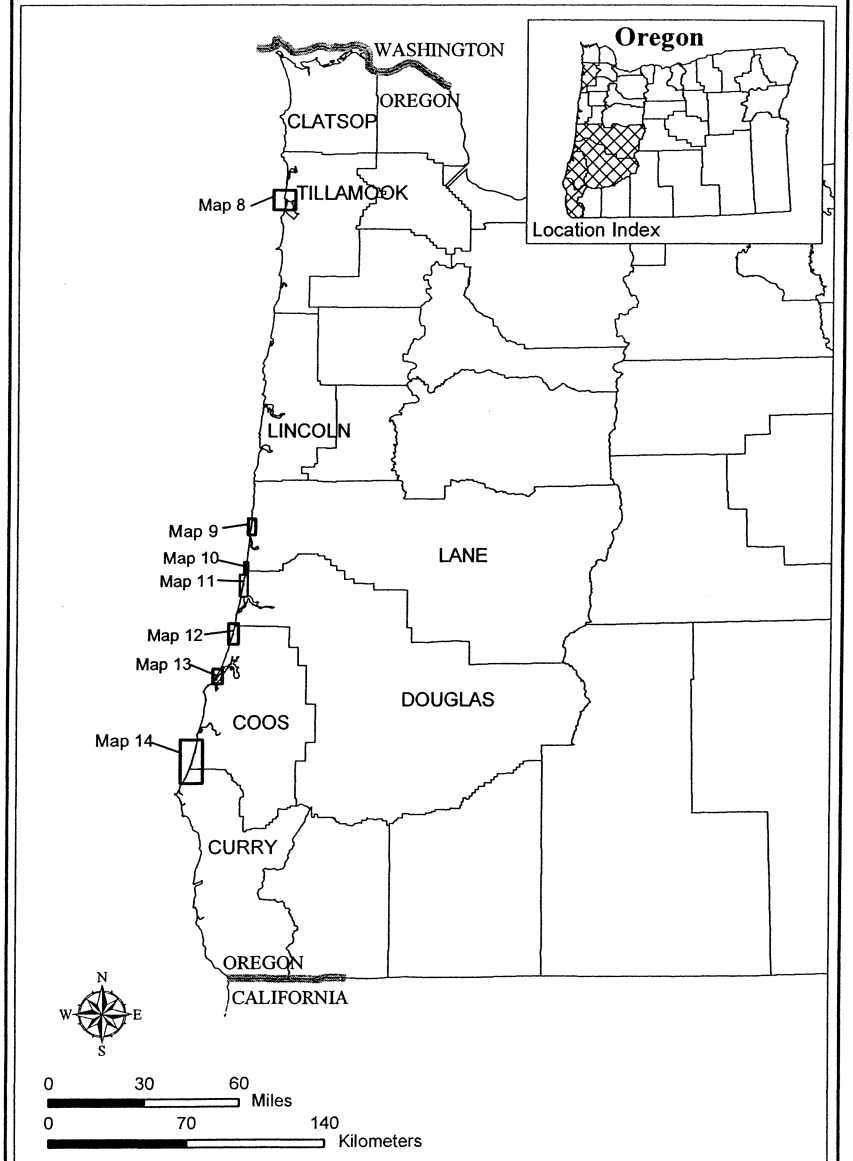

Figure M-3. Western Snowy Plover Proposed Critical Habitat, Northern California.

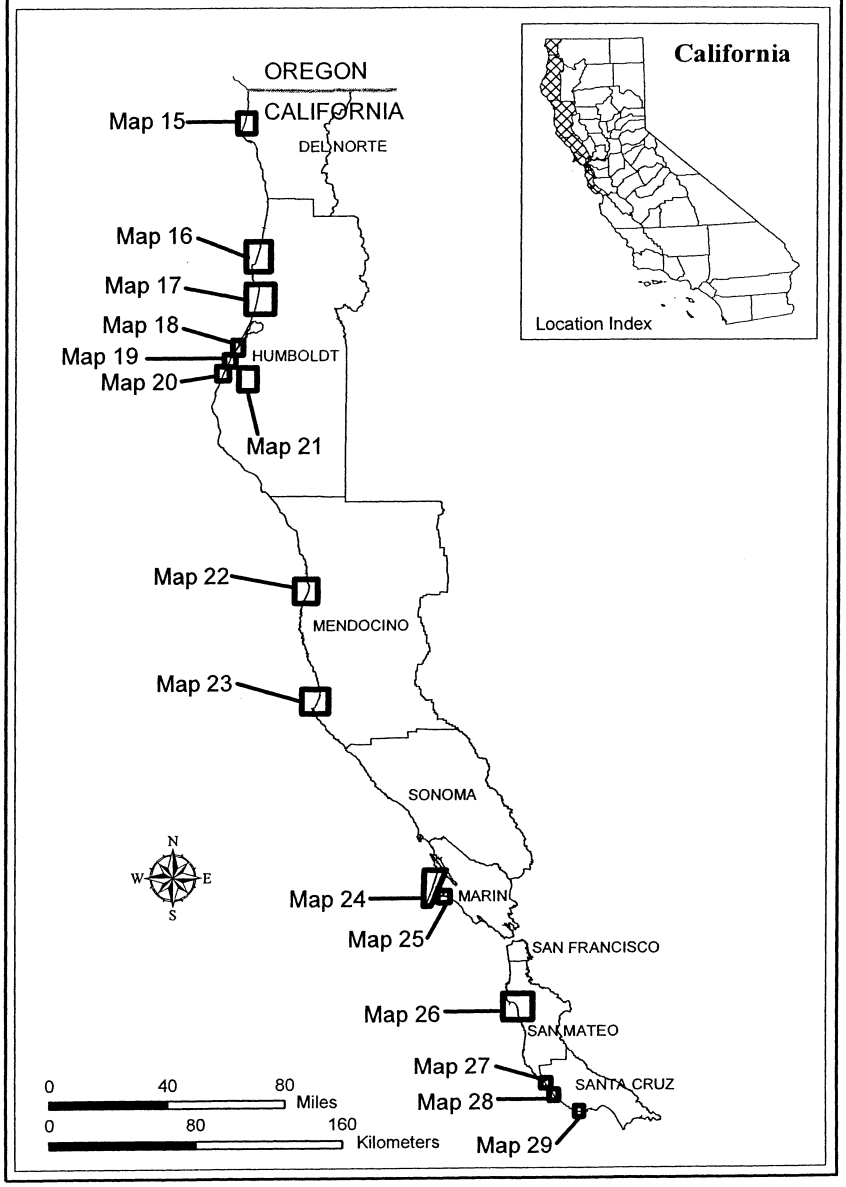

Figure M-4. Western Snowy Plover Proposed Critical Habitat, Southern California.

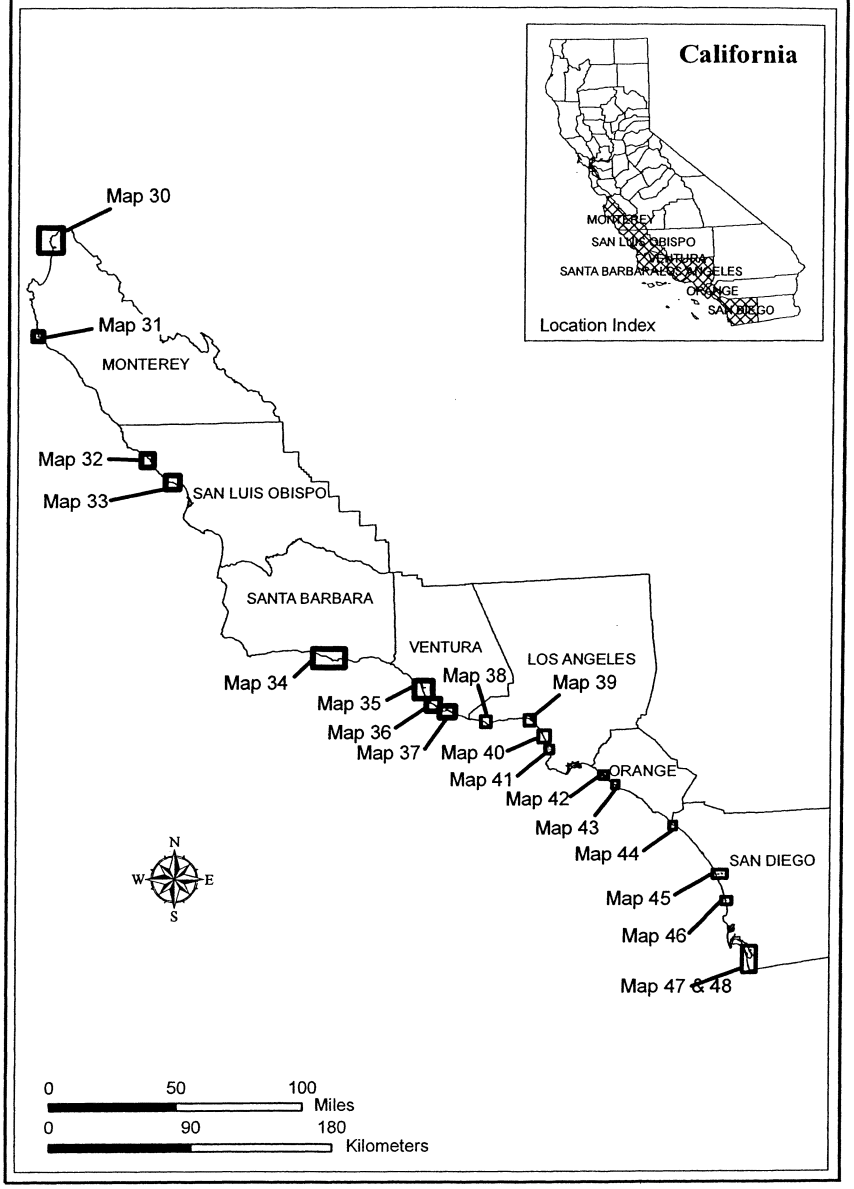

(7) Unit WA 2, Gray's Harbor County, Washington.

(i) From USGS 1:24,000 quadrangle maps West Port, and Point Brown, Washington, land bounded by the following UTM 10 NAD 27 coordinates (E,N): 411969, 5198743; 412118, 5198955; 412321, 5199143; 412474, 5199276; 412581, 5199342; 412760, 5199464; 412914, 5199534; 413095,

5199617; 413220, 5199696; 413634, 5199705; 413834, 5199702; 413941, 5199606; 414011, 5199668; 414163, 5199815; 414189, 5199727; 414265, 5199581; 414434, 5199496; 414600, 5199488; 414816, 5199423; 414960, 5199536; 415149, 5199660; 415368, 5199839; 415604, 5199856; 415808, 5199733; 416012, 5199539; 416064, 5199233; 416059, 5198892; 416059, 5198535; 416020, 5198256; 415914, 5198083; 415679, 5198078; 415512, 5198134; 415356, 5198262; 415200, 5198457; 414976, 5198591; 414791, 5198696; 414626, 5198794; 414430, 5198897; 414260, 5199040; 414064, 5199151; 413809, 5199254; 413603, 5199268; 413412, 5199107; 413205, 5198905; 413067, 5198813; 412875, 5198772; 412670, 5198713; 412504, 5198634; 412411, 5198529; 412393, 5198396; 412460, 5198236; 412387, 5198123; 412260, 5197998; 412114, 5198138; 411995, 5198227; 411816, 5198366; returning to 411969, 5198743.

(ii) NOTE: Map of Unit WA 2 (Map M5) follows:

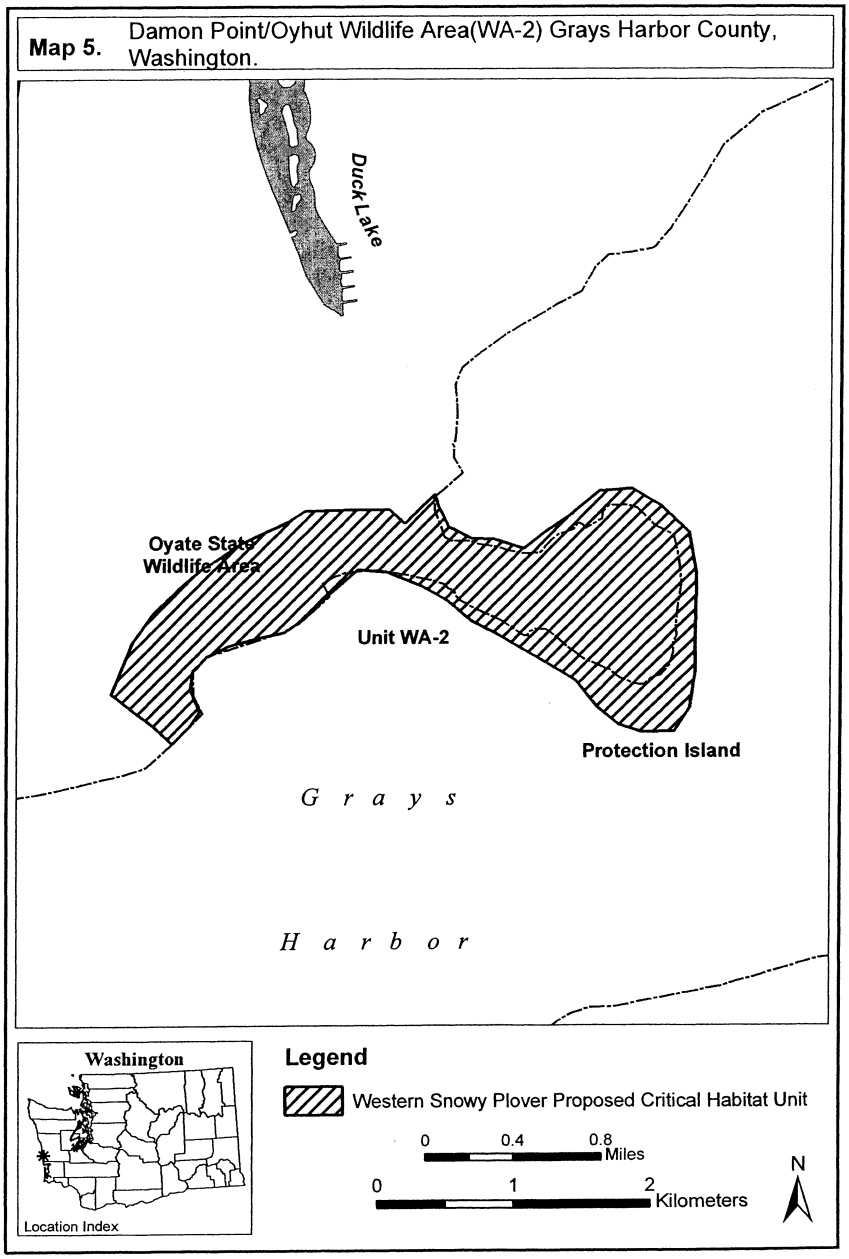

(8) Unit WA 3, Pacific County, Washington.

(i) From USGS 1:24,000 quadrangle maps Grayland, and North Cove, Washington, land bounded by the following UTM 10 NAD 27 coordinates (E,N): 416476, 5177381; 415946, 5177482; 415875, 5177830; 415806, 5178119; 415755, 5178555; 415630, 5178985; 415500, 5179419; 415492, 5179835; 415746, 5180411; 415933, 5180734; 416091,

5181113; 416093, 5181429; 416098, 5181688; 416474, 5181685; 416492, 5181483; 416521, 5181242; 416550, 5180859; 416543, 5180507; 416559, 5180293; 416559, 5180171; 416537, 5180035; 416541, 5179894; 416545, 5179798; 416570, 5179614; 416563, 5179469; 416574, 5179293; 416561, 5179199; 416543, 5179101; 416528, 5178820; 416534, 5178526; 416523, 5178330; 416545, 5178157; 416516, 5177956; 416481, 5177740; 416481, 5177511; returning to 416476, 5177381.

(ii) NOTE: Map of Unit WA 3 (Map M6) follows:

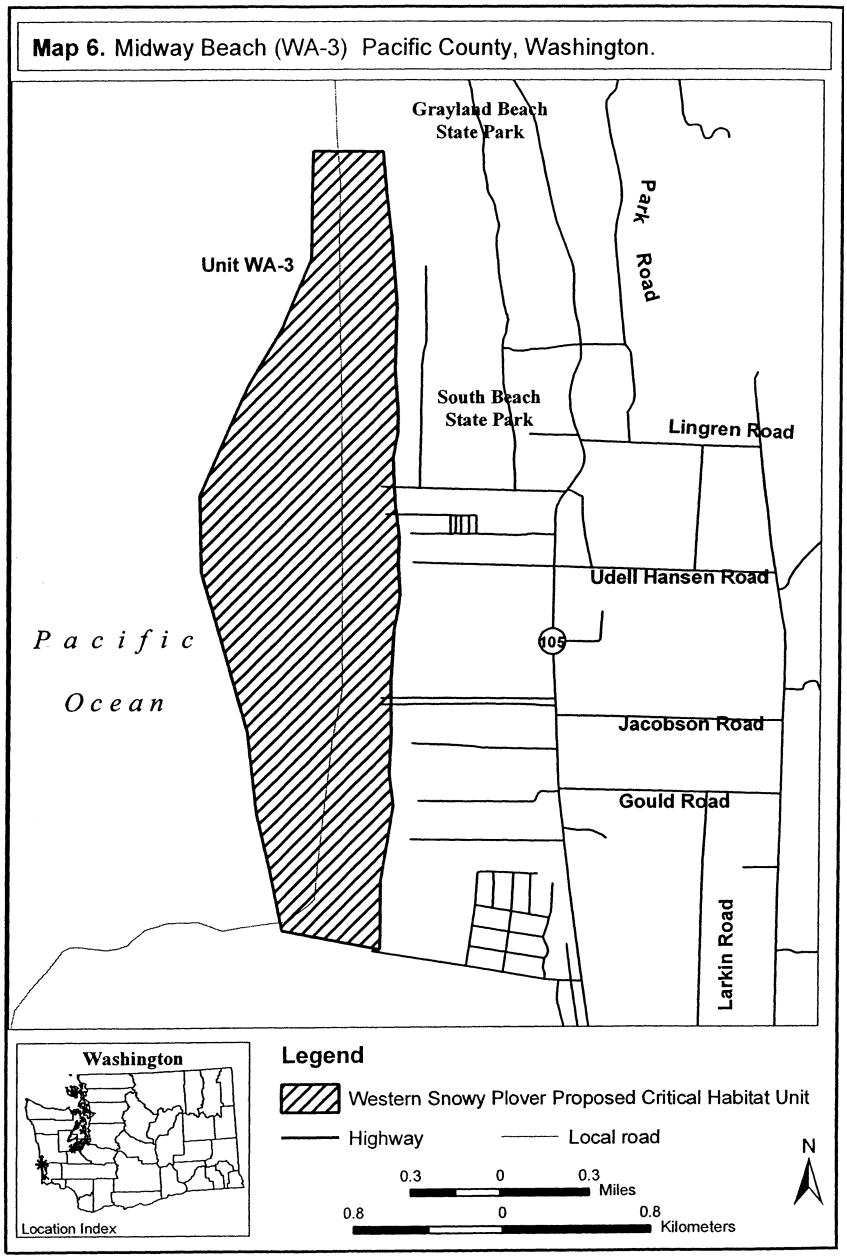

(9) Unit WA 4, Pacific County, Washington.

(i) From USGS 1:24,000 quadrangle maps North Cove, and Oysterville, Washington, land bounded by the following UTM 10 NAD 27 coordinates (E,N): 418747, 5156518; 418673, 5156518; 418673, 5156666; 418617, 5157830; 418525, 5159271; 418433, 5160860; 418285, 5162689; 418193, 5164185; 418201, 5164730; 418262, 5165289; 418377,

5166088; 418684, 5166723; 419029, 5166925; 419464, 5166919; 419684, 5166777; 419815, 5166467; 419904, 5166114; 419756, 5165718; 419549, 5165726; 419403, 5165688; 419283, 5165618; 418960, 5165433; 418727, 5165193; 418549, 5164867; 418423, 5164456; 418422, 5163778; 418444, 5162761; 418503, 5161719; 418570, 5160431; 418666, 5159127; 418777, 5157778; 418843, 5156510; 418747, 5156518; returning to 418747, 5156518.

(ii) NOTE: Map of Unit WA 4 (Map M7) follows:

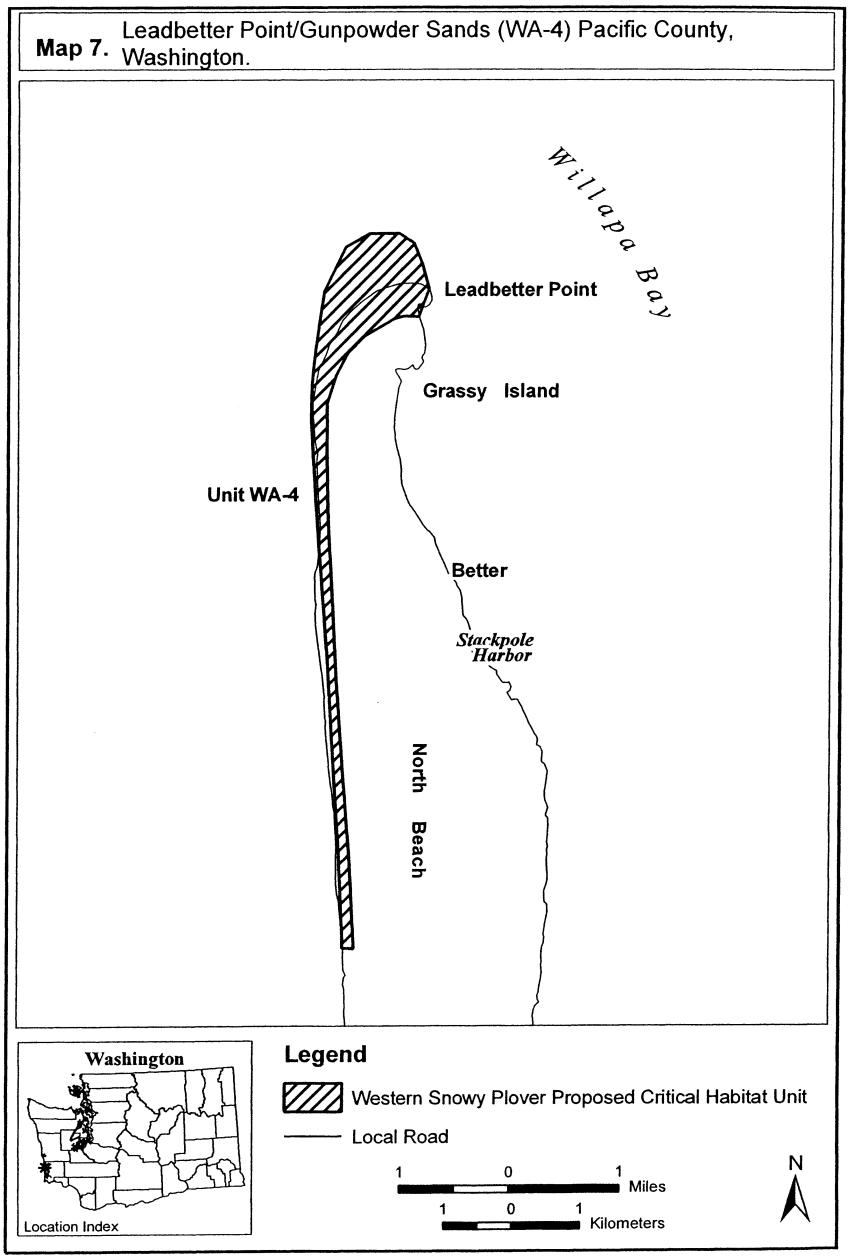

(10) Unit OR 3, Tillamook County, Oregon.

(i) From USGS 1:24,000 quadrangle map Garibaldi, Oregon, land bounded by the following UTM 10 NAD 27 coordinates (E,N): 425807, 5046046; 425855, 5046042; 425953, 5046029; 426052, 5045994; 426095, 5045969; 426142, 5045939; 426175, 5045895; 426208, 5045840; 426224, 5045807; 426227, 5045780; 426208, 5045772; 426184, 5045778;

426149, 5045794; 426122, 5045784; 426098, 5045756; 426081, 5045721; 426091, 5045643; 426120, 5045495; 426128, 5045441; 426159, 5045231; 426167, 5045131; 426167, 5045049; 426151, 5045006; 426143, 5044953; 426151, 5044898; 426159, 5044844; 426124, 5044732; 426104, 5044648; 426078, 5044433; 426052, 5044257; 426020, 5044062; 425972, 5043800; 425889, 5043253; 425718, 5043279; 425706, 5043277, proceed generally N following the mean low water mark (defined at the beginning of the section) and returning to 425807, 5046046.

(ii) NOTE: Map of Unit OR 3 (Map M8) follows:

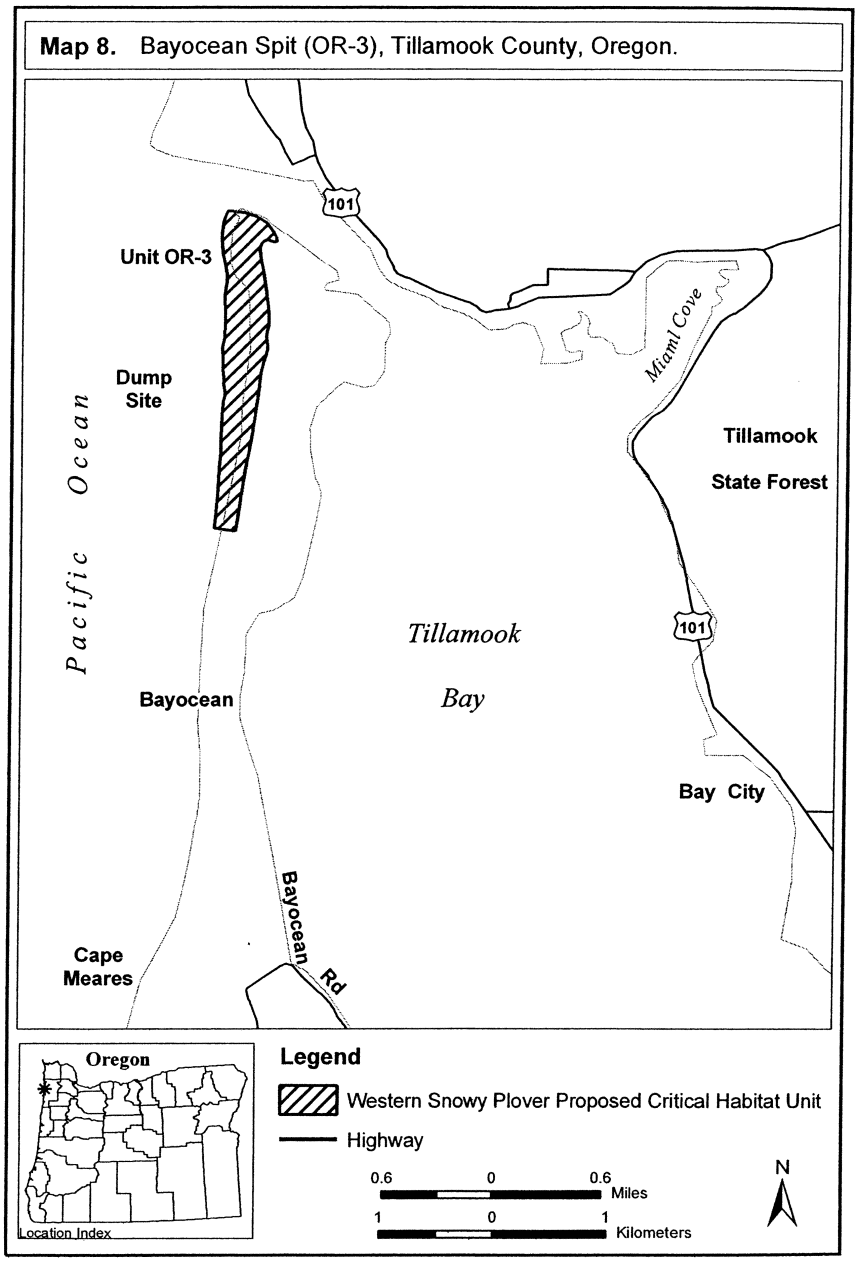

(11) Unit OR 7, Lane County, Oregon.

(i) From USGS 1:24,000 quadrangle maps Mercer Lake OE W, and Mercer Lake, Oregon, land bounded by the following UTM 10 NAD 27 coordinates (E,N): 410183, 4883959; 410218, 4883951; 410246, 4883955; 410260, 4883947; 410265, 4883920; 410273, 4883864; 410269, 4883809; 410257, 4883747; 410252, 4883652; 410244, 4883585;

410241, 4883515; 410230, 4883391; 410213, 4883323; 410205, 4883270; 410202, 4883221; 410198, 4883167; 410200, 4883104; 410207, 4883029; 410211, 4882970; 410206, 4882928; 410206, 4882870; 410213, 4882806; 410239, 4882738; 410252, 4882699; 410254, 4882655; 410259, 4882615; 410261, 4882590; 410259, 4882532; 410230, 4882501; 410203, 4882470; 410179, 4882445; 410156, 4882418; 410135, 4882388; 410116, 4882344; 410099, 4882271; 410059, 4881847; 410020, 4881553; 410011, 4881367; 409963, 4881129; 409938, 4880858; 409903, 4880597; 409872, 4880368; 409867, 4880331; 409863, 4880299; 409874, 4880271; 409885, 4880244; 409903, 4880212; 409921, 4880180; 409943, 4880130; 409952, 4880094; 409956, 4880050; 409954, 4880012; 409933, 4879992; 409921, 4879973; 409921, 4879955; 409929, 4879927; 409941, 4879890; 409944, 4879863; 409941, 4879833; 409935, 4879815; 409920, 4879804; 409874, 4879770; 409848, 4879743; 409839, 4879717; 409832, 4879667; 409841, 4879634; 409837, 4879601; 409822, 4879571; 409801, 4879536; 409784, 4879508; 409775, 4879488; 409764, 4879474; 409753, 4879444; 409768, 4879273; 409762, 4879169; 409726, 4879017; 409708, 4878913; 409692, 4878839; 409682, 4878765; 409698, 4878740; 409696, 4878733; 409699, 4878717; 409701, 4878694; 409696, 4878656; 409687, 4878598; 409692, 4878500; 409693, 4878433; 409699, 4878296; 409699, 4878270; 409695, 4878244; 409682, 4878211; 409665, 4878174; 409645, 4878126; 409639, 4878088; 409638, 4878061; 409631, 4878025; 409629, 4877989; 409615, 4877967; 409609, 4877942; 409604, 4877919; 409604, 4877895; 409613, 4877852; 409597, 4877832; 409549, 4877801; 409529, 4877773; 409450, 4877776; 409382, 4877775; 409347, 4877775; proceed generally N following the mean low water mark (defined at the beginning of the section) and returning to 410183, 4883959.

(ii) NOTE: Map of Unit OR 7 (Map M9) follows:

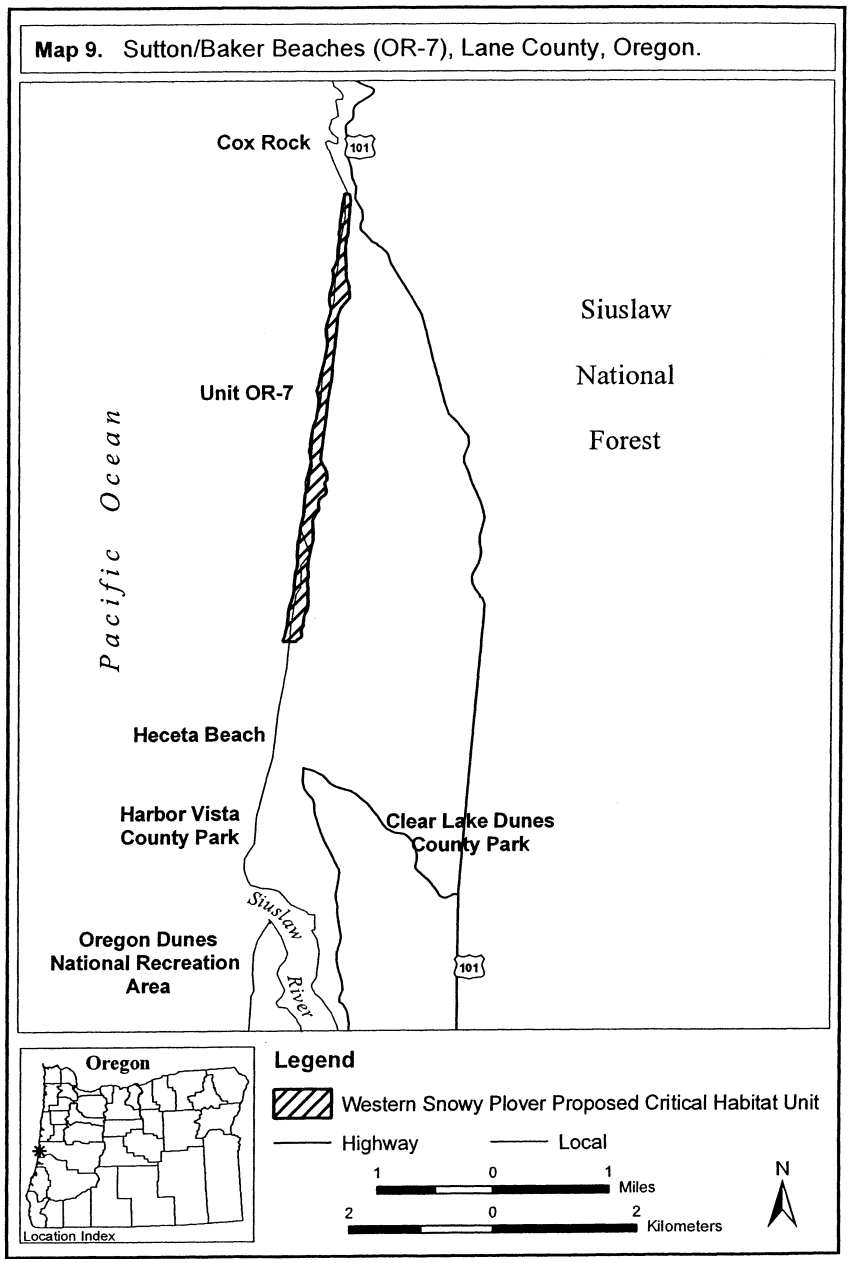

(12) Unit OR 8A, Lane County and Douglas County, Oregon.

(i) From USGS 1:24,000 quadrangle maps Goose Pasture, and Tahkenitch Creek, Oregon, land bounded by the following UTM 10 NAD 27 coordinates (E,N): 407380, 4860464; 407406, 4860666; 407511, 4860648; 407519, 4860648; 407522, 4860651; 407524, 4860654; 407527, 4860653;

407531, 4860649; 407535, 4860642; 407538, 4860635; 407538, 4860627; 407538, 4860619; 407537, 4860612; 407533, 4860609; 407530, 4860598; 407534, 4860589; 407553, 4860580; 407551, 4860572; 407549, 4860556; 407552, 4860545; 407556, 4860538; 407563, 4860528; 407570, 4860521; 407567, 4860514; 407566, 4860503; 407567, 4860492; 407577, 4860476; 407587, 4860473; 407596, 4860469; 407590, 4860435; 407561, 4860441; 407551, 4860436; 407542, 4860427; 407534, 4860424; 407526, 4860424; 407515, 4860451; 407380, 4860464; proceed generally N following the mean low water mark (defined at the beginning of the section) and returning to 407380, 4860464.

(ii) NOTE: Map of Unit OR 8A (Map M10) follows:

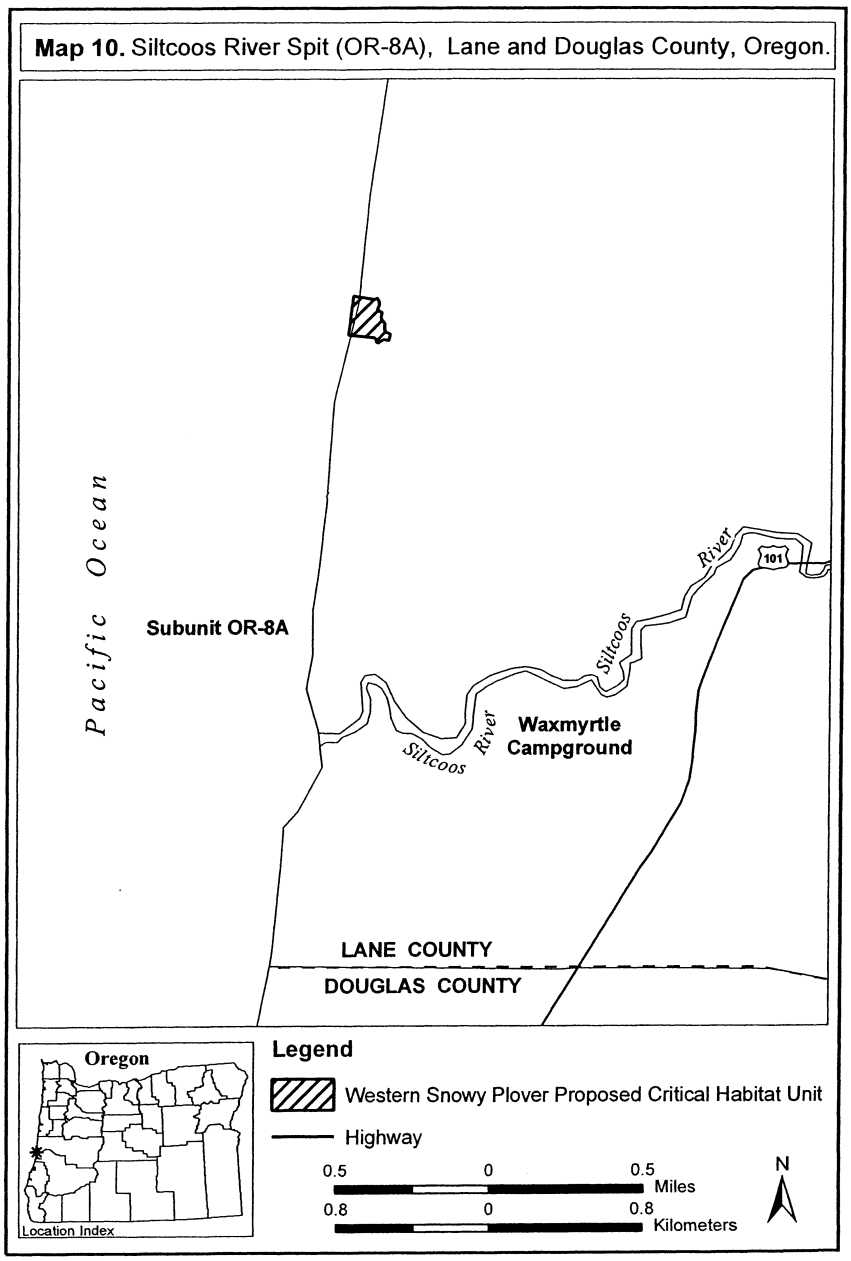

(13) Unit OR 8B, Douglas County, Oregon.

(i) From USGS 1:24,000 quadrangle map Tahkenitch Creek, Oregon, land bounded by the following UTM 10 NAD 27 coordinates (E,N): 406189, 4851652; 406140, 4851272; 406110, 4850981; 406094, 4850863; 406112, 4850811; 406137, 4850770; 406164, 4850739; 406206, 4850717; 406241, 4850649; 406269, 4850528; 406271, 4850440; 406255,

4850358; 406244, 4850278; 406233, 4850190; 406208, 4850160; 406181, 4850149; 406192, 4850119; 406178, 4850053; 406151, 4849995; 406162, 4849965; 406181, 4849943; 406149, 4849887; 406142, 4849860; 406131, 4849819; 406125, 4849763; 406107, 4849710; 406076, 4849613; 406089, 4849502; 406063, 4849426; 406033, 4849394; 405990, 4849385; 405951, 4849350; 405932, 4849324; 405929, 4849295; 405921, 4849256; 405881, 4849256; 405830, 4849253; 405798, 4849226; 405769, 4849126; 405706, 4848682; 405673, 4848515; 405610, 4848210; 405577, 4847990; 405544, 4847815; 405461, 4847397; 405368, 4846903; 405280, 4846370; 405239, 4846137; 405096, 4845426; 405005, 4845434; 405022, 4845624; 405050, 4845765; 405069, 4845876; 405124, 4846045; 405154, 4846214; 405173, 4846400; 405225, 4846598; 405259, 4846861; 405308, 4847125; 405338, 4847285; 405365, 4847406; 405393, 4847605; 405432, 4847726; 405464, 4847878; 405505, 4848114; 405505, 4848215; 405526, 4848317; 405549, 4848411; 405568, 4848463; 405582, 4848526; 405588, 4848603; 405593, 4848630; 405626, 4848827; 405654, 4848993; 405681, 4849080; 405685, 4849161; 405712, 4849378; 405719, 4849497; 405744, 4849633; 405777, 4849767; 405819, 4849901; 405844, 4850059; 405879, 4850171; 405909, 4850333; 405898, 4850496; 405931, 4850644; 405953, 4850761; 406002, 4850989; 406034, 4851109; 406048, 4851202; 406062, 4851291; 406067, 4851372; 406069, 4851454; 406090, 4851580; 406079, 4851662; 406161, 4851892; 406192, 4852001; 406218, 4852092; 406239, 4852197; 406225, 4852259; 406209, 4852315; 406218, 4852367; 406230, 4852424; 406239, 4852484; 406266, 4852553; 406271, 4852635; 406273, 4852725; 406282, 4852799; 406294, 4852884; 406308, 4852962; 406321, 4853033; 406333, 4853104; 406348, 4853157; 406367, 4853248; 406379, 4853320; 406380, 4853362; 406377, 4853408; 406372, 4853454; 406369, 4853491; 406377, 4853533; 406406, 4853573; 406409, 4853618; 406406, 4853660; 406411, 4853702; 406426, 4853731; 406454, 4853795; 406476, 4853895; 406473, 4853951; 406476, 4854051; 406475, 4854119; 406494, 4854200; 406514, 4854270; 406530, 4854360; 406546, 4854443; 406532, 4854535; 406522, 4854585; 406551, 4854677; 406585, 4854767; 406603, 4854831; 406603, 4854865; 406608, 4854919; 406625, 4854991; 406645, 4855053; 406661, 4855121; 406679, 4855220; 406691, 4855306; 406702, 4855384; 406691, 4855441; 406671, 4855503; 406678, 4855555; 406691, 4855624; 406711, 4855718; 406739, 4855809; 406762, 4855906; 406774, 4855986; 406773, 4856058; 406762, 4856124; 406776, 4856189; 406787, 4856270; 406806, 4856354; 406815, 4856413; 406813, 4856487; 406833, 4856551; 406852, 4856628; 406860, 4856657; 406870, 4856676; 406877, 4856700; 406886, 4856729; 406887, 4856758; 406890, 4856789; 406904, 4856844; 406903, 4856902; 406899, 4856939; 406901, 4856996; 406910, 4857037; 406928, 4857075; 406954, 4857137; 406961, 4857195; 406963, 4857248; 406982, 4857293; 406989, 4857352; 406999, 4857467; 407004, 4857524; 407011, 4857598; 407012, 4857682; 407022, 4857762; 407023, 4857822; 407020, 4857860; 407039, 4857973; 407104, 4858294; 407093, 4858371; 407076, 4858441; 407082, 4858507; 407106, 4858572; 407131, 4858625; 407164, 4858662; 407179, 4858710; 407183, 4858790; 407200, 4858879; 407221, 4858961; 407247, 4859089; 407246, 4859131; 407241, 4859169; 407227, 4859248; 407237, 4859307; 407234, 4859358; 407347, 4859349; 407345, 4859280; 407338, 4859242; 407338, 4859206; 407336, 4859179; 407334, 4859157; 407329, 4859144; 407328, 4859128; 407331, 4859105; 407339, 4859089; 407347, 4859076; 407359, 4859065; 407371, 4859057; 407390, 4859051; 407418, 4859039; 407436, 4859030; 407457, 4859016; 407479, 4858997; 407513, 4858967; 407532, 4858949; 407554, 4858932; 407579, 4858907; 407587, 4858884; 407599, 4858847; 407612, 4858818; 407618, 4858790; 407626, 4858760; 407629, 4858742; 407628, 4858717; 407621, 4858691; 407615, 4858674; 407621, 4858634; 407632, 4858609; 407642, 4858582; 407654, 4858557; 407671, 4858533; 407691, 4858503; 407697, 4858486; 407699, 4858468; 407702, 4858459; 407680, 4858431; 407643, 4858402; 407633, 4858399; 407607, 4858357; 407565, 4858284; 407532, 4858252; 407492, 4858191; 407465, 4858156; 407454, 4858128; 407455, 4858063; 407402, 4858011; 407335, 4857992; 407298, 4857997; 407266, 4857992; 407232, 4857990; 407203, 4857980; 407181, 4857952; 407161, 4857909; 407146, 4857855; 407132, 4857793; 407127, 4857763; 407115, 4857726; 407092, 4857601; 407078, 4857519; 407056, 4857385; 407021, 4857166; 407011, 4857100; 406997, 4856986; 406943, 4856627; 406890, 4856228; 406828, 4855764; 406774, 4855388; 406720, 4855094; 406721, 4855074; 406731, 4855047; 406756, 4855023; 406791, 4855014; 406827, 4855005; 406838, 4854997; 406815, 4854865; 406816, 4854840; 406812, 4854805; 406803, 4854770; 406787, 4854746; 406784, 4854725; 406773, 4854681; 406749, 4854626; 406750, 4854589; 406731, 4854491; 406714, 4854455; 406710, 4854438; 406714, 4854398; 406700, 4854302; 406684, 4854217; 406675, 4854197; 406621, 4854191; 406594, 4854177; 406581, 4854167; 406555, 4853958; 406555, 4853937; 406601, 4853933; 406635, 4853937; 406665, 4853927; 406682, 4853911; 406679, 4853866; 406665, 4853816; 406650, 4853787; 406617, 4853748; 406582, 4853724; 406540, 4853706; 406525, 4853688; 406511, 4853681; 406504, 4853649; 406324, 4852508; 406312, 4852398; 406288, 4852280; 406189, 4851652; proceed generally N following the mean low water mark (defined at the beginning of the section) and returning to 406189, 4851652.

(ii) NOTE: Map of Unit OR 8B (Map M11) follows:

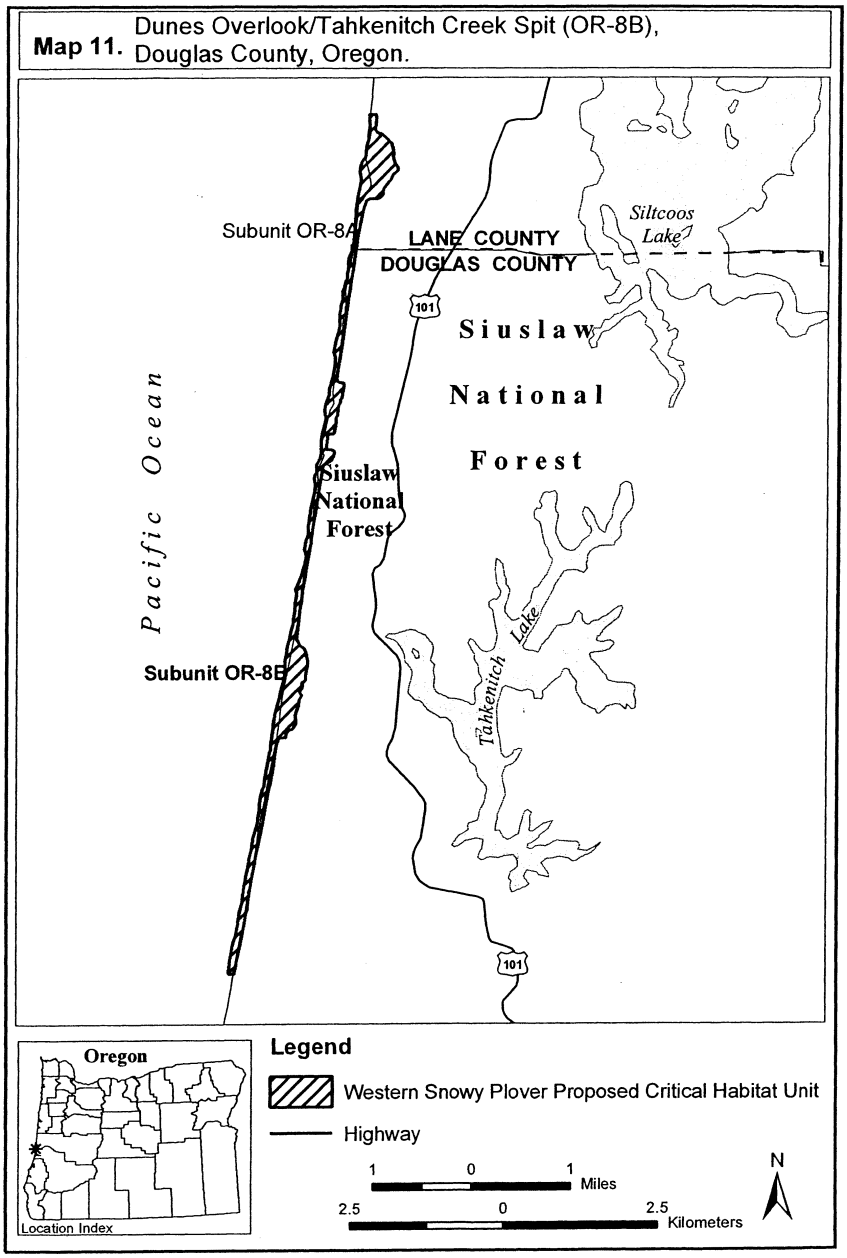

(14) Unit OR 8D, Coos County, Oregon.

(i) From USGS 1:24,000 quadrangle map Lakeside, Oregon, land bounded by the following UTM 10 NAD 27 coordinates (E,N): 401636, 4828760; 401679, 4828749; 401747, 4828726; 401658, 4828374; 401613, 4828096; 401470, 4827477; 401409, 4827191; 401129, 4826018; 401127, 4826013; 401086, 4825757; 401054, 4825630; 401025, 4825485;

400988, 4825352; 400986, 4825307; 401004, 4825278; 401041, 4825223; 401105, 4825207; 401218, 4825201; 401279, 4825159; 401303, 4825088; 401306, 4825027; 401290, 4824934; 401229, 4824826; 401173, 4824723; 401118, 4824609; 400993, 4824523; 400901, 4824418; 400880, 4824308; 400860, 4824209; 400860, 4824112; 400857, 4824072; 400855, 4824044; 400852, 4824012; 400827, 4823985; 400798, 4823971; 400769, 4823937; 400747, 4823910; 400729, 4823894; 400718, 4823871; 400697, 4823844; 400679, 4823812; 400650, 4823775; 400612, 4823704; 400552, 4823593; 400483, 4823365; 400446, 4823262; 400393, 4823043; 400362, 4822926; 400335, 4822833; 400320, 4822785; 400224, 4822422; 400189, 4822303; 400141, 4822147; 400030, 4822156; proceed generally N following the mean low water mark (defined at the beginning of the section) and returning to 401636, 4828760.

(ii) NOTE: Map of Unit OR 8D (Map M12) follows:

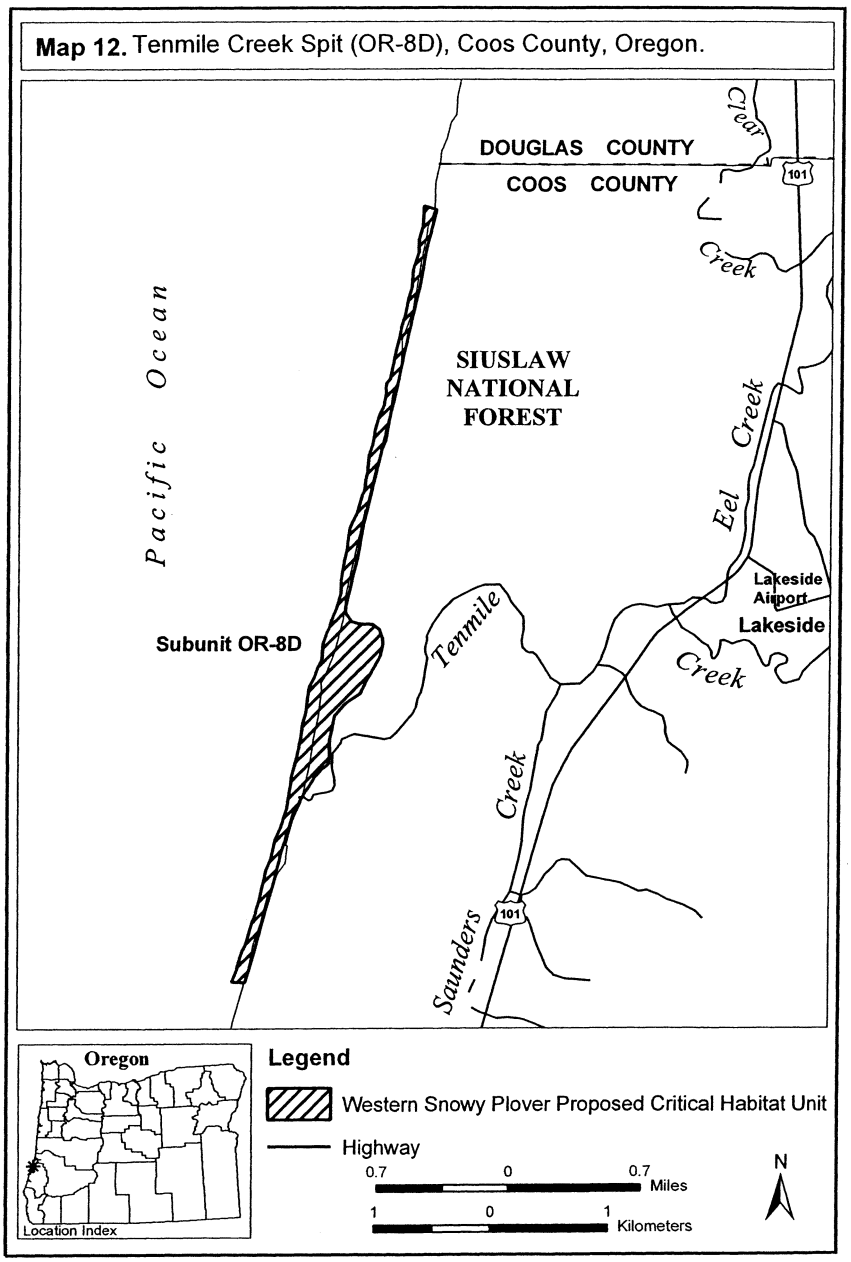

(15) Unit OR 9, Coos County, Oregon.

(i) From USGS 1:24,000 quadrangle maps Empire, and Charleston, Oregon, land bounded by the following UTM 10 NAD 27 coordinates (E,N): 401636, 4828760; 394245, 4805890; 393957, 4805261; 393701, 4804768; 393592, 4804572; 393390, 4804169; 393440, 4804146; 393286, 4803816; 393209, 4803614; 393042, 4803271; 392971, 4803090;

392984, 4802913; 392971, 4802808; 392997, 4802749; 393060, 4802650; 392984, 4802525; 392909, 4802426; 392851, 4802339; 392965, 4802319; 393103, 4802120; 393037, 4801882; 392991, 4801895; 392942, 4801829; 392915, 4801780; 392702, 4801829; 392390, 4801908; 392192, 4801921; 392137, 4801773; 392058, 4801603; 391696, 4801111; 391595, 480115 proceed generally N following the mean low water mark (defined at the beginning of the section) and returning to 401636, 4828760.

(ii) NOTE: Map of Unit OR 9 (Map M13) follows:

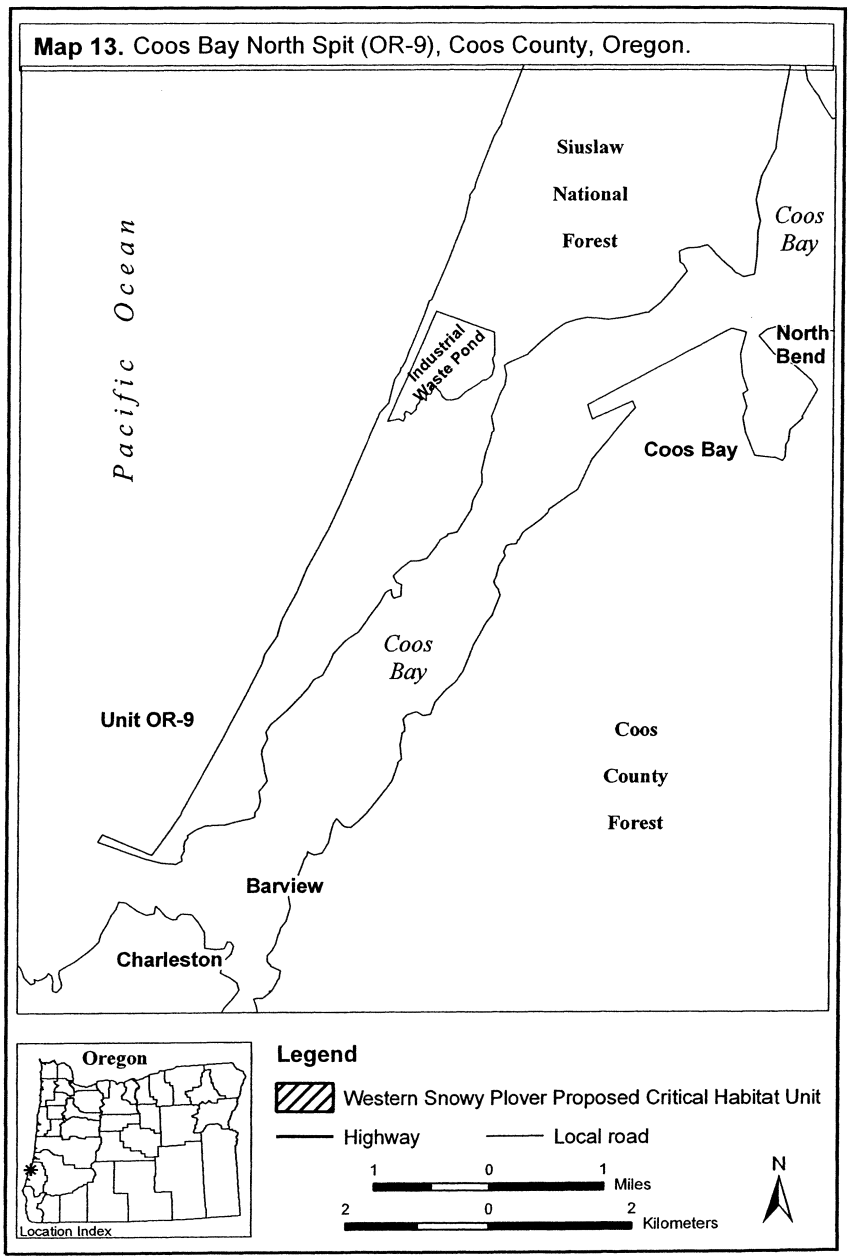

(16) Unit OR 10A, Coos County and Curry County, Oregon.

(i) From USGS 1:24,000 quadrangle maps Bandon, Floras Lake, and Langlois, Oregon, land bounded by the following UTM 10 NAD 27 coordinates (E,N): 383032, 4769361; 383046, 4769436; 383042, 4769495; 383042, 4769541; 383036, 4769584; 383034, 4769625; 383032, 4769672; 383047,

4769672; 383079, 4769666; 383115, 4769654; 383145, 4769655; 383178, 4769655; 383202, 4769645; 383228, 4769633; 383248, 4769596; 383259, 4769526; 383250, 4769486; 383225, 4769479; 383179, 4769476; 383171, 4769447; 383135, 4769361; 383100, 4769213; 383079, 4769128; 383063, 4769061; 383047, 4768989; 383045, 4768946; 383030, 4768890; 383012, 4768820; 382991, 4768707; 382977, 4768620; 382965, 4768535; 382940, 4768432; 382917, 4768316; 382895, 4768227; 382870, 4768128; 382853, 4768018; 382833, 4767920; 382798, 4767778; 382768, 4767645; 382735, 4767504; 382713, 4767389; 382691, 4767273; 382666, 4767174; 382643, 4767072; 382628, 4766975; 382608, 4766922; 382591, 4766834; 382566, 4766684; 382544, 4766554; 382576, 4766510; 382603, 4766451; 382644, 4766419; 382674, 4766392; 382671, 4766339; 382641, 4766274; 382588, 4766209; 382541, 4766138; 382545, 4766086; 382567, 4766024; 382556, 4765947; 382545, 4765889; 382529, 4765815; 382508, 4765731; 382480, 4765623; 382443, 4765515; 382432, 4765445; 382402, 4765359; 382379, 4765289; 382368, 4765189; 382358, 4765107; 382333, 4765011; 382296, 4764904; 382289, 4764842; 382255, 4764757; 382230, 4764699; 382219, 4764637; 382198, 4764585; 382190, 4764527; 382180, 4764495; 382154, 4764458; 382142, 4764403; 382142, 4764352; 382142, 4764287; 382120, 4764238; 382110, 4764191; 382108, 4764152; 382081, 4764081; 382057, 4764030; 382051, 4764000; 382053, 4763958; 382032, 4763917; 382035, 4763877; 382038, 4763851; 381965, 4763851; 381908, 4763845; 381855, 4763831; 381835, 4763787; 381815, 4763732; 381796, 4763652; 381768, 4763565; 381740, 4763474; 381700, 4763351; 381665, 4763216; 381633, 4763117; 381613, 4763049; 381577, 4762926; 381547, 4762797; 381509, 4762682; 381487, 4762602; 381457, 4762530; 381435, 4762449; 381415, 4762385; 381387, 4762281; 381356, 4762183; 381331, 4762117; 381322, 4762102; 381279, 4761979; 381241, 4761866; 381217, 4761735; 381284, 4761715; 381342, 4761681; 381292, 4761524; 381229, 4761341; 381210, 4761227; 381165, 4761047; 381126, 4760920; 381057, 4760801; 381017, 4760674; 380975, 4760600; 380940, 4760529; 380922, 4760431; 380893, 4760280; 380861, 4760150; 380845, 4760050; 380821, 4759978; 380771, 4759894; 380735, 4759845; 380710, 4759775; 380685, 4759712; 380647, 4759617; 380621, 4759515; 380602, 4759445; 380558, 4759388; 380539, 4759293; 380507, 4759191; 380469, 4759070; 380450, 4758982; 380431, 4758842; 380405, 4758791; 380386, 4758721; 380361, 4758639; 380348, 4758556; 380340, 4758479; 380312, 4758387; 380278, 4758300; 380183, 4758086; 379983, 4758087; 379957, 4757987; 379865, 4757759; 379821, 4757615; 379737, 4757407; 379704, 4757340; 379624, 4757140; 379560, 4756968; 379496, 4756803; 379432, 4756628; 379387, 4756528; 379333, 4756378; 379270, 4756202; 379190, 4756013; 379160, 4755949; 379119, 4755837; 379072, 4755728; 379003, 4755562; 378939, 4755407; 378934, 4755397; 378894, 4755299; 378848, 4755186; 378802, 4755067; 378732, 4754907; 378684, 4754772; 378652, 4754685; 378588, 4754546; 378553, 4754457; 378497, 4754350; 378440, 4754210; 378435, 4754197; 378372, 4754061; 378343, 4753975; 378311, 4753896; 378286, 4753834; 378276, 4753808; 378264, 4753779; 378238, 4753706; 378235, 4753663; 378233, 4753630; 378226, 4753586; 378215, 4753550; 378208, 4753517; 378208, 4753479; 378193, 4753454; 378168, 4753407; 378140, 4753371; 378140, 4753331; 378149, 4753278; 378140, 4753234; 378110, 4753195; 378099, 4753128; 378063, 4753070; 378034, 4753026; 378017, 4752979; 377999, 4752941; 377988, 4752913; 377955, 4752901; 377934, 4752879; 377939, 4752854; 377935, 4752828; 377911, 4752803; 377895, 4752751; 377879, 4752704; 377867, 4752664; 377851, 4752619; 377850, 4752586; 377832, 4752547; 377811, 4752531; 377785, 4752535; 377769, 4752528; 377750, 4752506; 377728, 4752511; 377714, 4752531; 377697, 4752531; 377703, 4752515; 377700, 4752489; 377688, 4752482; 377692, 4752456; 377673, 4752408; 377646, 4752346; 377641, 4752310; 377639, 4752271; 377630, 4752232; 377594, 4752154; 377575, 4752116; 377560, 4752101; 377543, 4752081; 377528, 4752077; 377524, 4752063; 377532, 4752050; 377506, 4752057; 377484, 4752070; 377462, 4752061; 377445, 4752023; 377415, 4751972; 377378, 4751899; 377368, 4751881; 377287, 4751726; 377202, 4751552; 377118, 4751382; 377052, 4751245; 377001, 4751131; 376982, 4751082; 376962, 4751045; 376928, 4750980; 376866, 4750871; 376751, 4750655; 376686, 4750517; 376667, 4750450; 376658, 4750421; 376640, 4750398; 376621, 4750368; 376621, 4750340; 376624, 4750312; 376624, 4750295; 376616, 4750282; 376607, 4750262; 376599, 4750241; 376588, 4750216; 376577, 4750207; 376442, 4750212; proceed generally N following the mean low water mark (defined at the beginning of the section) and returning to 383032, 4769361.

(ii) NOTE: Map of Unit OR 10A (Map M14) follows:

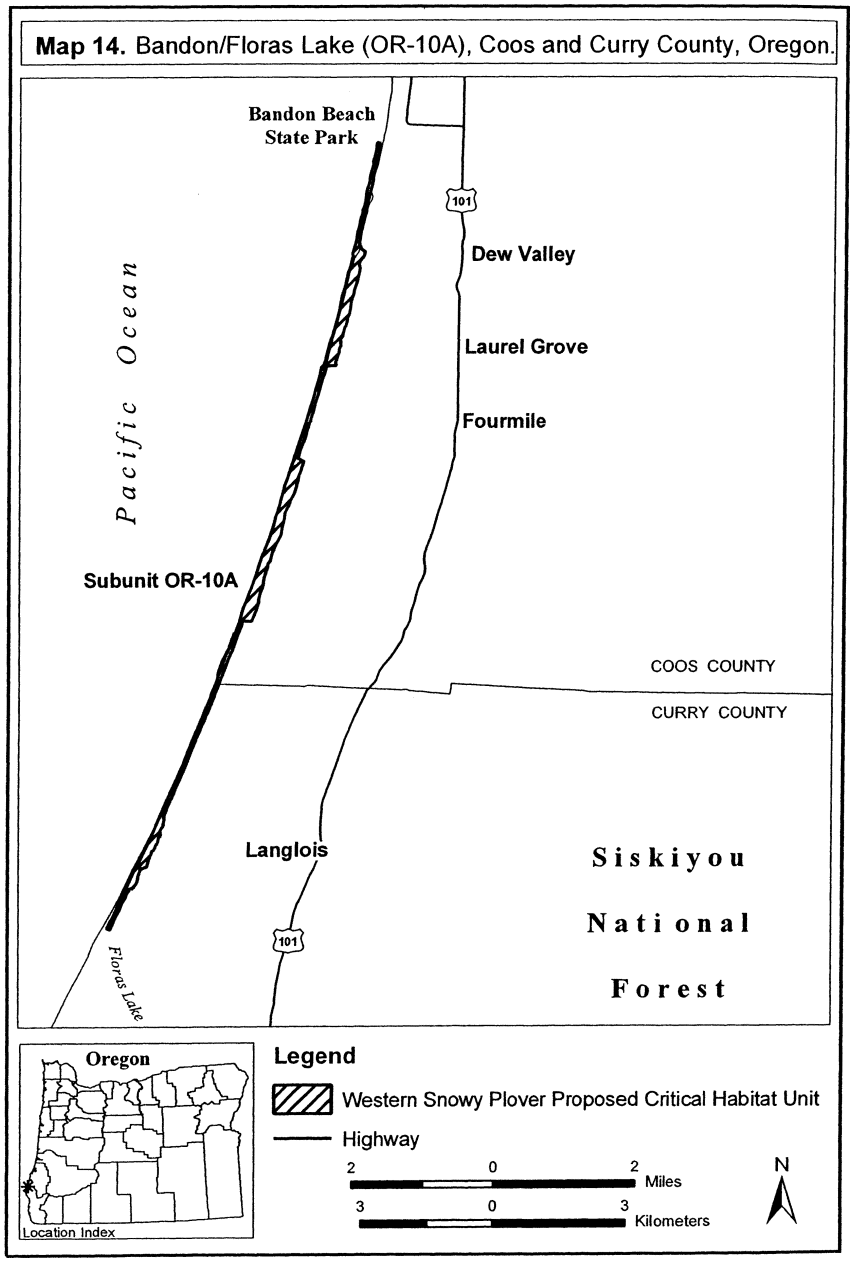

(17) Unit CA 1, Del Norte County, California.

(i) From USGS 1:24,000 quadrangle map Crescent City, California, land bounded by the following UTM 10 NAD 27 coordinates (E,N): 398209, 4631037; 398218, 4631060; 398224, 4631082; 398235, 4631106; 398262, 4631184; 398262, 4631184; 398262, 4631185; 398373, 4631543; 398383,

4631574; 398467, 4631555; 398466, 4631552; 398670, 4631260; 398324, 4631005; 398289, 4630526; 398017, 4630524; 398209, 4631037; proceed generally N following the mean low water mark (defined at the beginning of the section) and returning to 398209, 4631037.

(ii) NOTE: Map of Unit CA 1 (Map M15) follows:

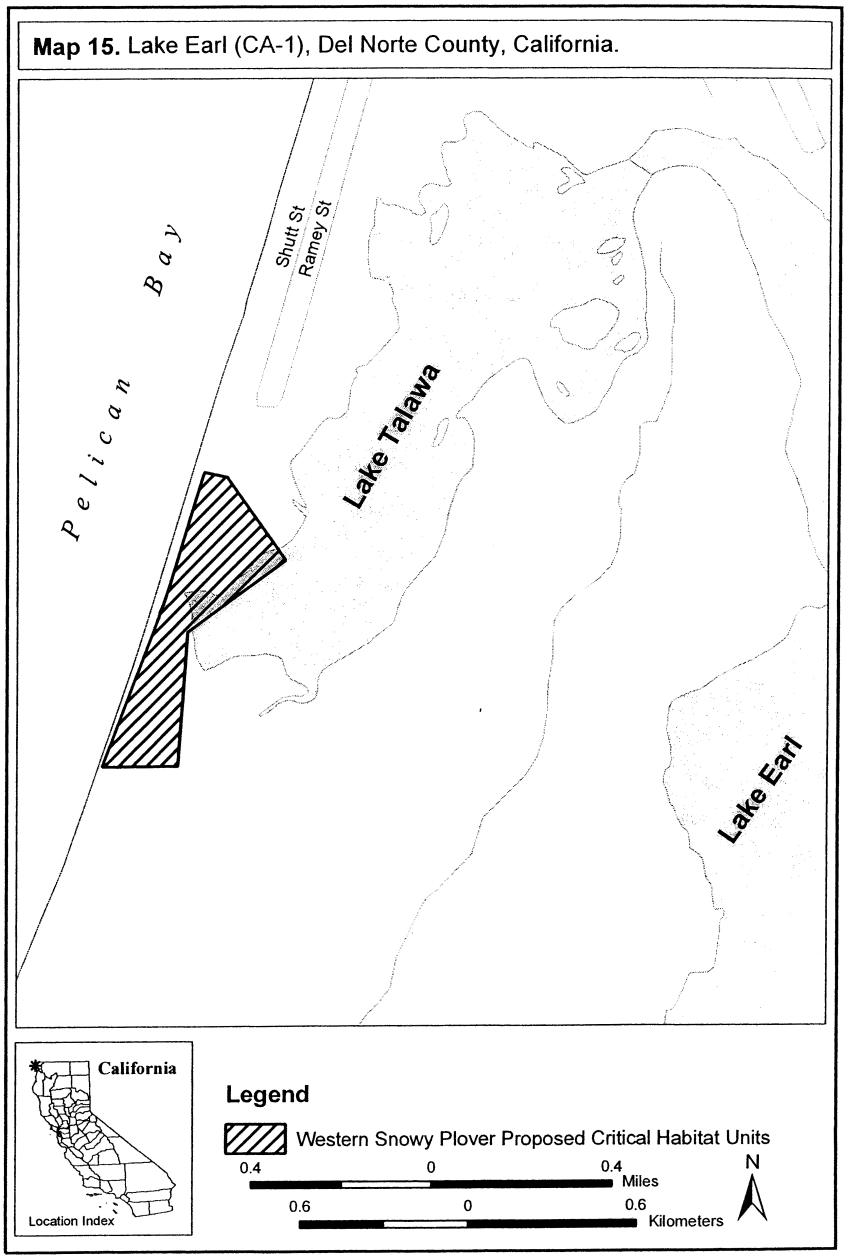

(18) Unit CA 2, Humboldt County, California.

(i) From USGS 1:24,000 quadrangle maps Rodgers Peak, and Trinadad, California, land bounded by the following UTM 10 NAD 27 coordinates (E,N): 406854, 4563175; 406909, 4563169; 406777, 4562537; 406691, 4561673; 406135, 4560211; 405555, 4558600; 405187, 4557482; 404923, 4557330; proceed generally N following the mean low water mark (defined at the beginning of the section) and returning to 406854, 4563175.

(ii) NOTE: Map of Unit CA 2 (Map M16) follows:

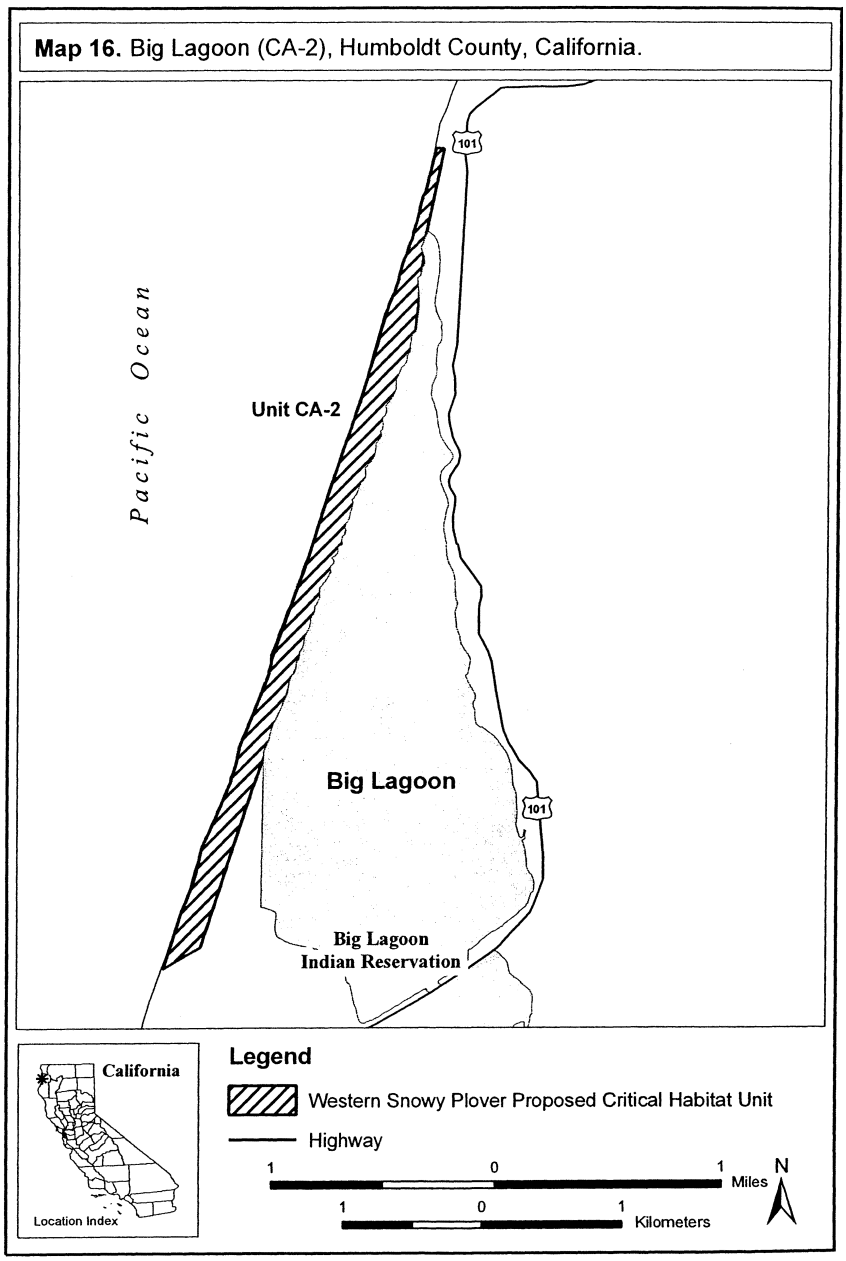

(19) Unit CA 3A, Humboldt County, California.

(i) From USGS 1:24,000 quadrangle maps Crannell, and Arcata North, California, land bounded by the following UTM 10 NAD 27 coordinates (E,N): 406554, 4541473; 406850, 4541471; 406870, 4540965; 406746, 4540695; 406583, 4540426; 406413, 4539149; 406354, 4538891; 406371,

4538797; 406294, 4538652; 406149, 4538652; proceed generally N following the mean low water mark (defined at the beginning of the section) and returning to 406554, 4541473.

(ii) NOTE: Map of Unit CA 3A (Map M17) follows after description of Unit CA 3B.

(20) Unit CA 3B, Humboldt County, California.

(i) From USGS 1:24,000 quadrangle maps Arcata North, and Tyee City, California, land bounded by the following UTM 10 NAD 27 coordinates (E,N): 405657, 4536319; 405968, 4536317; 404931, 4531851; 404539, 4531879 proceed generally N following the mean low water mark (defined at the beginning of the section) and returning to 405657, 4536319.

(ii) NOTE: Map of Units CA 3A and CA 3B (Map M17) follows:

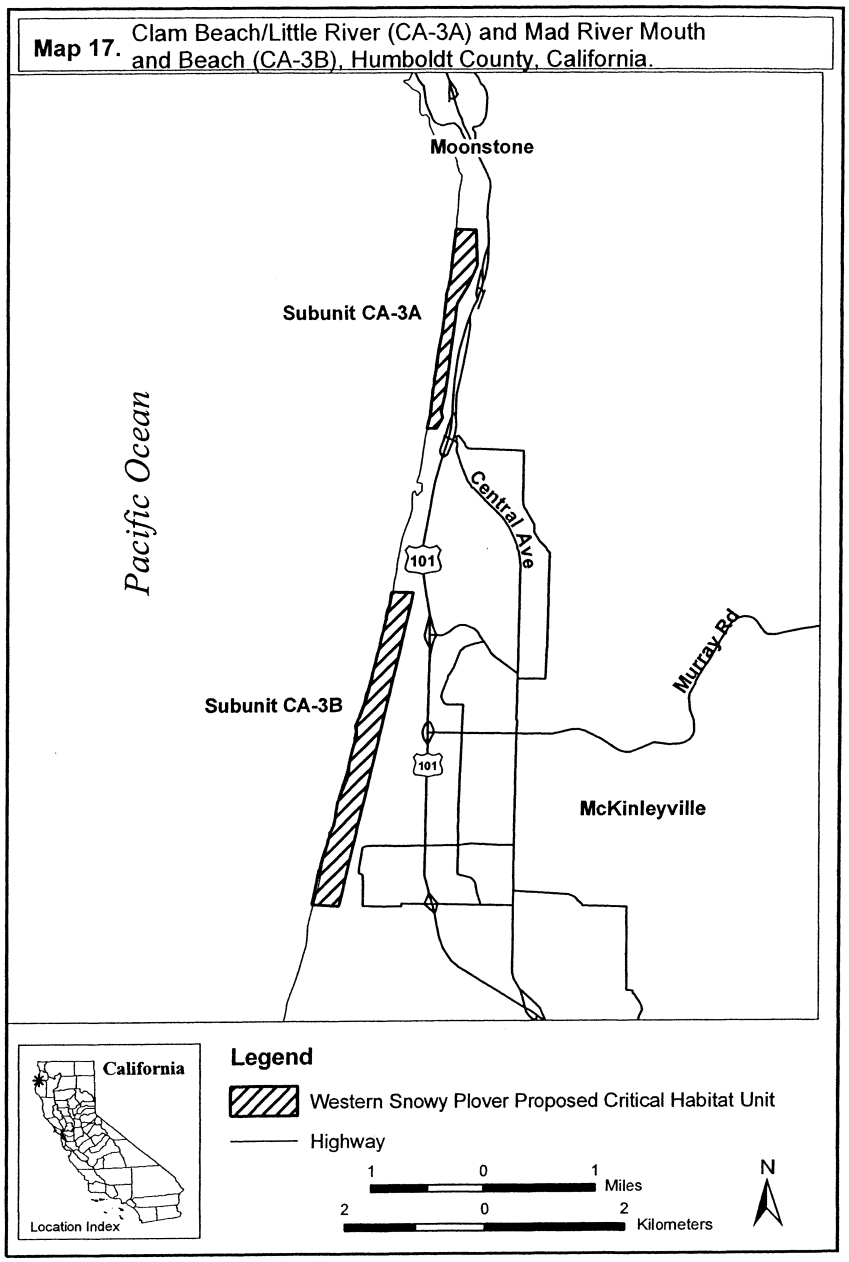

(21) Unit CA 4A, Humboldt County, California.

(i) From USGS 1:24,000 quadrangle maps Eureka, Fields Landing, and Cannibal Island, California, land bounded by the following UTM 10 NAD 27 coordinates (E,N): 395866, 4512270; 395968, 4512054; 395898, 4511510; 395741, 4511140; 394616, 4509320; 394166, 4508589; 392132,

4505460; 392114, 4505473 proceed generally N following the mean low water mark (defined at the beginning of the section) and returning to 395866, 4512270.

(ii) NOTE: Map of Unit CA 4A (Map M18) follows:

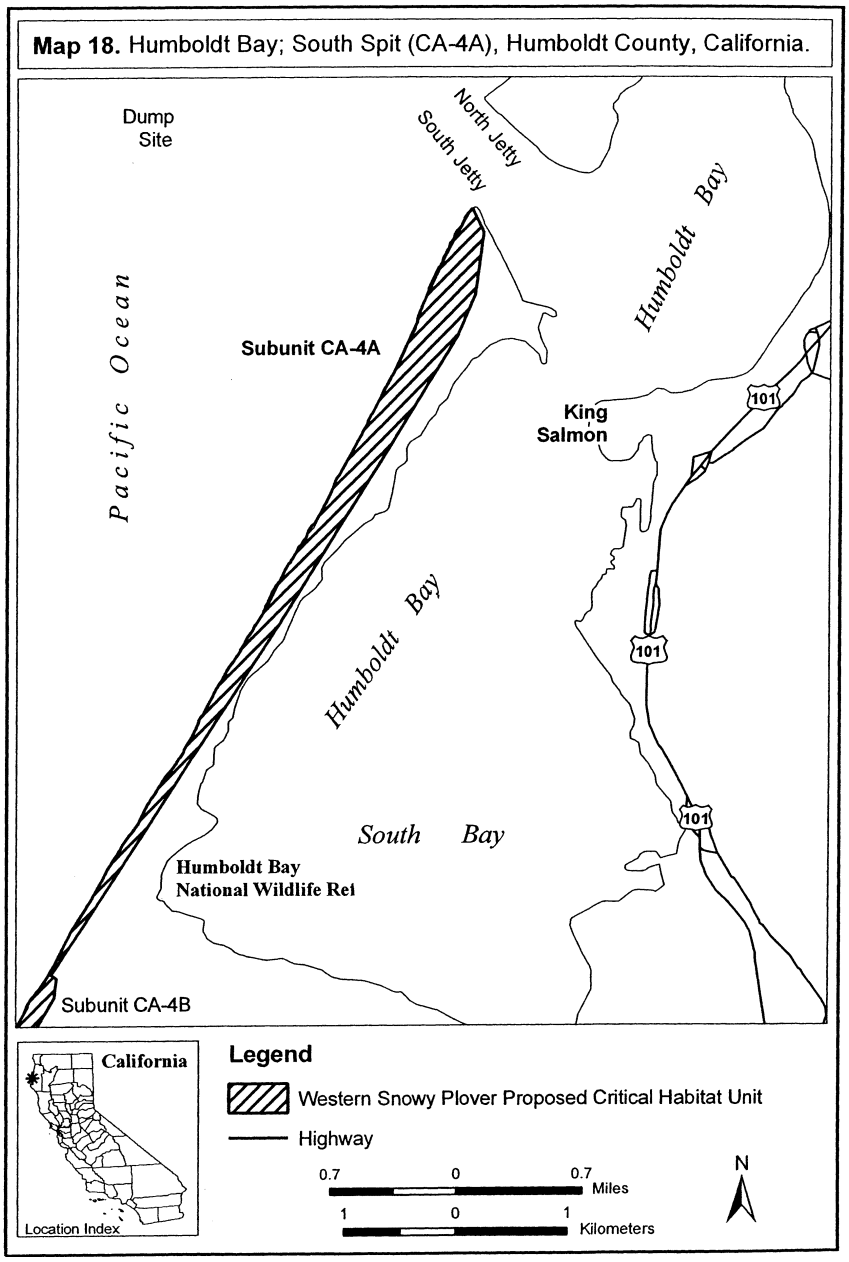

(22) Unit CA 4B, Humboldt County, California.

(i) From USGS 1:24,000 quadrangle map Cannibal Island, California, land bounded by the following UTM 10 NAD 27 coordinates (E,N): 392114, 4505473; 392178, 4505423; 392157, 4505254; 391892, 4504800; 391616, 4504350; 390808, 4502622; 390100, 4501334; 389495, 4499927; 389538, 4499526; 389226, 4499809 proceed generally N following the mean low water mark (defined at the beginning of the section) and returning to 392114, 4505473.

(ii) NOTE: Map of Unit CA 4B (Map M19) follows:

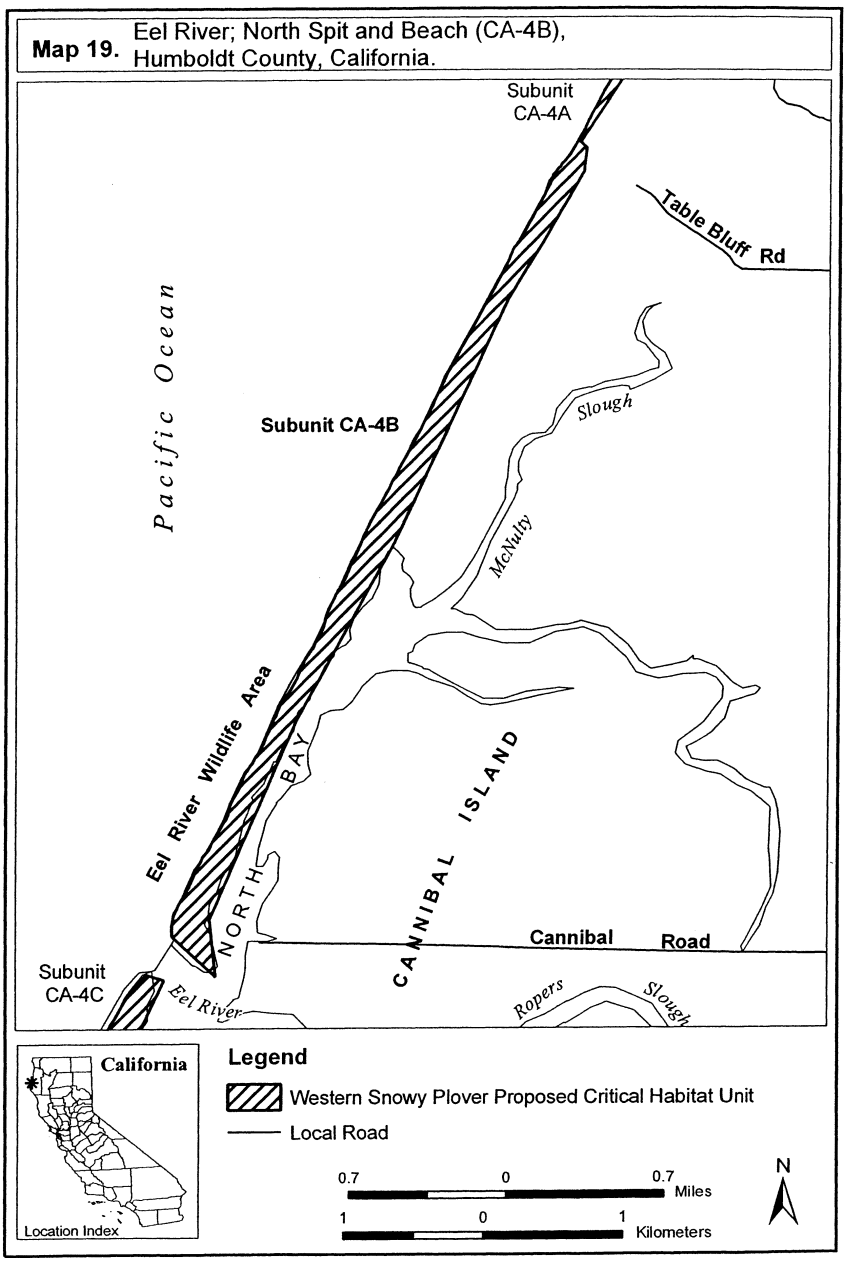

(23) Unit CA 4C, Humboldt County, California.

(i) From USGS 1:24,000 quadrangle maps Cannibal Island, and Ferndale, California, land bounded by the following UTM 10 NAD 27 coordinates (E,N): 389046, 4499539; 389171, 4499501; 388506, 4498145; 385862, 4492184; 385723, 4492184 proceed generally N following the

mean low water mark (defined at the beginning of the section) and returning to 389046, 4499539.

(ii) NOTE: Map of Unit CA 4C (Map M20) follows:

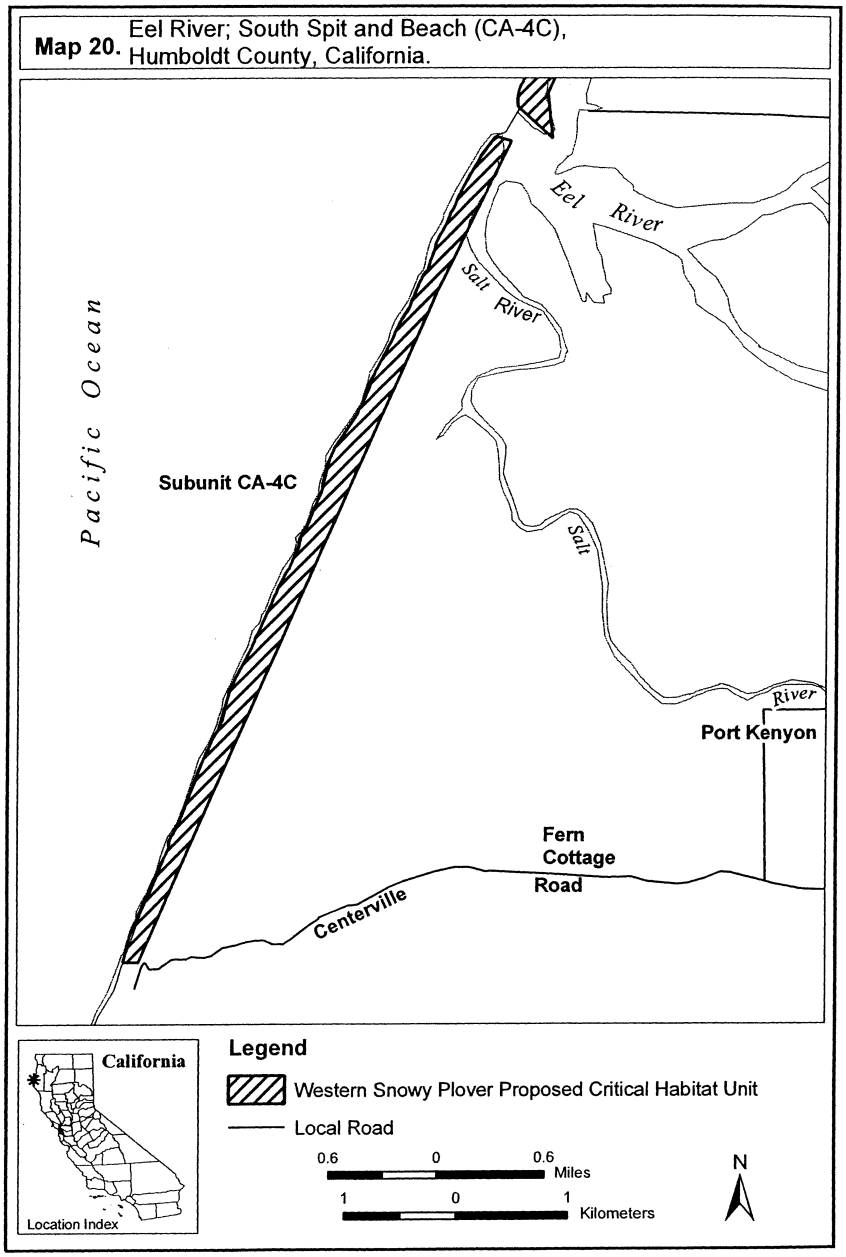

(24) Unit CA 4D, Humboldt County, California.

(i) From USGS 1:24,000 quadrangle map Fortuna, California, land bounded by the following UTM 10 NAD 27 coordinates (E,N): 402468, 4488324; 402916, 4487812; 401861, 4487818; 401912, 4488452; 401713, 4490121; 402020, 4490920; 402257, 4491861; 402084, 4492244; 401310, 4493127; 401048, 4493965; 400511, 4494573; 399443, 4495225; 398221, 4496114; 398394, 4496472; 399149, 4496127; 400242, 4495244; 401586, 4494208; 402142, 4492667; 402449, 4491912; 402481, 4491253; 402263, 4490095; 402276, 4489021; 402468, 4488324; proceed generally N following the mean low water mark (defined at the beginning of the section) and returning to 402468, 4488324.

(ii) NOTE: Map of Unit CA 4D (Map M21) follows:

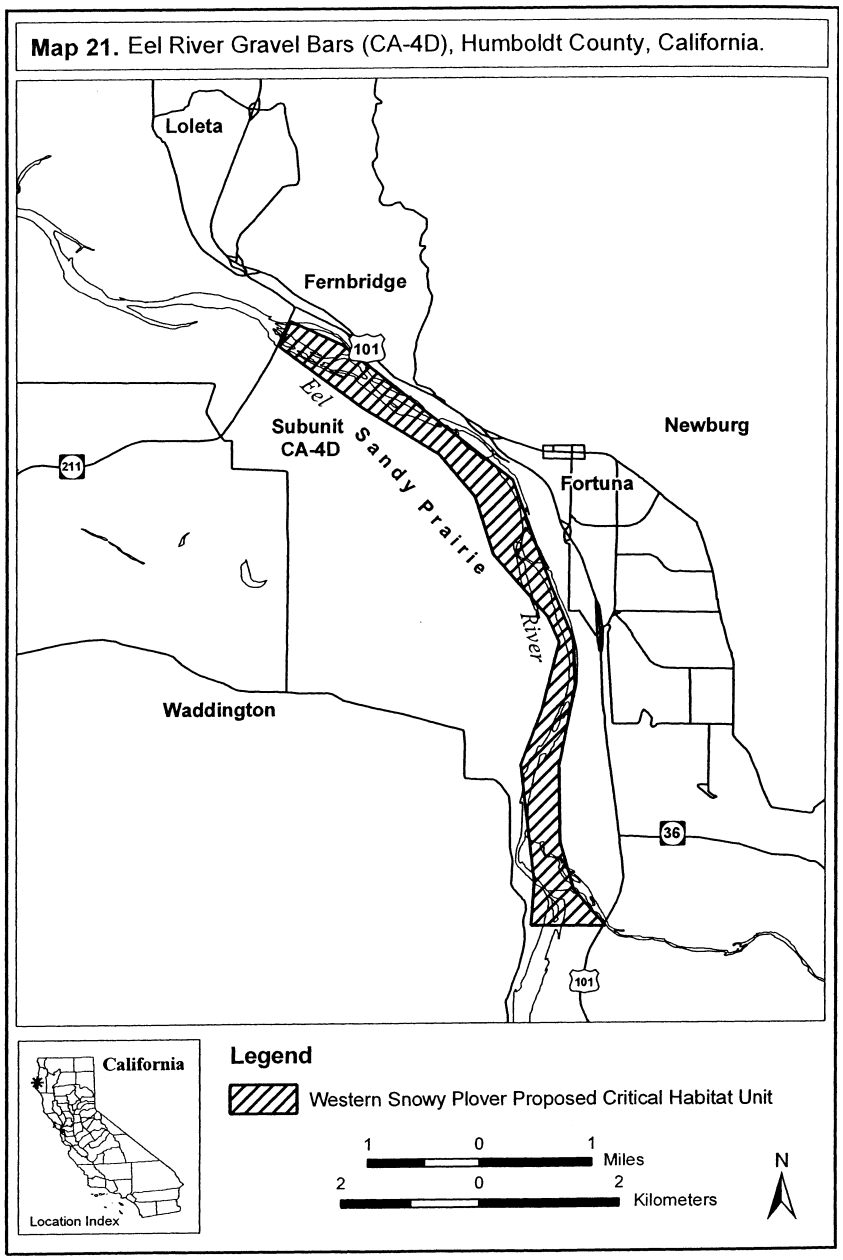

(25) Unit CA 5, Mendocino County, California.

(i) From USGS 1:24,000 quadrangle map Inglenook, California, land bounded by the following UTM 10 NAD 27 coordinates (E,N): 434183, 4378272; 434210, 4378274; 434246, 4377994; 434507, 4377586; 434498, 4376652; 434928, 4376643; 434941, 4376311; 434702, 4375952; 434316, 4375850;

434321, 4375592; 433949, 4375521; 433722, 4375797; 433623, 4375691; 433938, 4375209; 434062, 4374702; 434048, 4374174; 434190, 4373926; 434133, 4373749; 433892, 4373805; 433570, 4374036; 433436, 4374324; 433498, 4374626; 433493, 4374864; 433391, 4374920; 433325, 4374764; 433205, 4374397; 433246, 4374176; 433373, 4374009; 433684, 4372868; 433502, 4372573; 432647, 4372582; 432442, 4372975; proceed generally N following the mean low water mark (defined at the beginning of the section) and returning to 434183, 4378272.

(ii) NOTE: Map of Unit CA 5 (Map M22) follows:

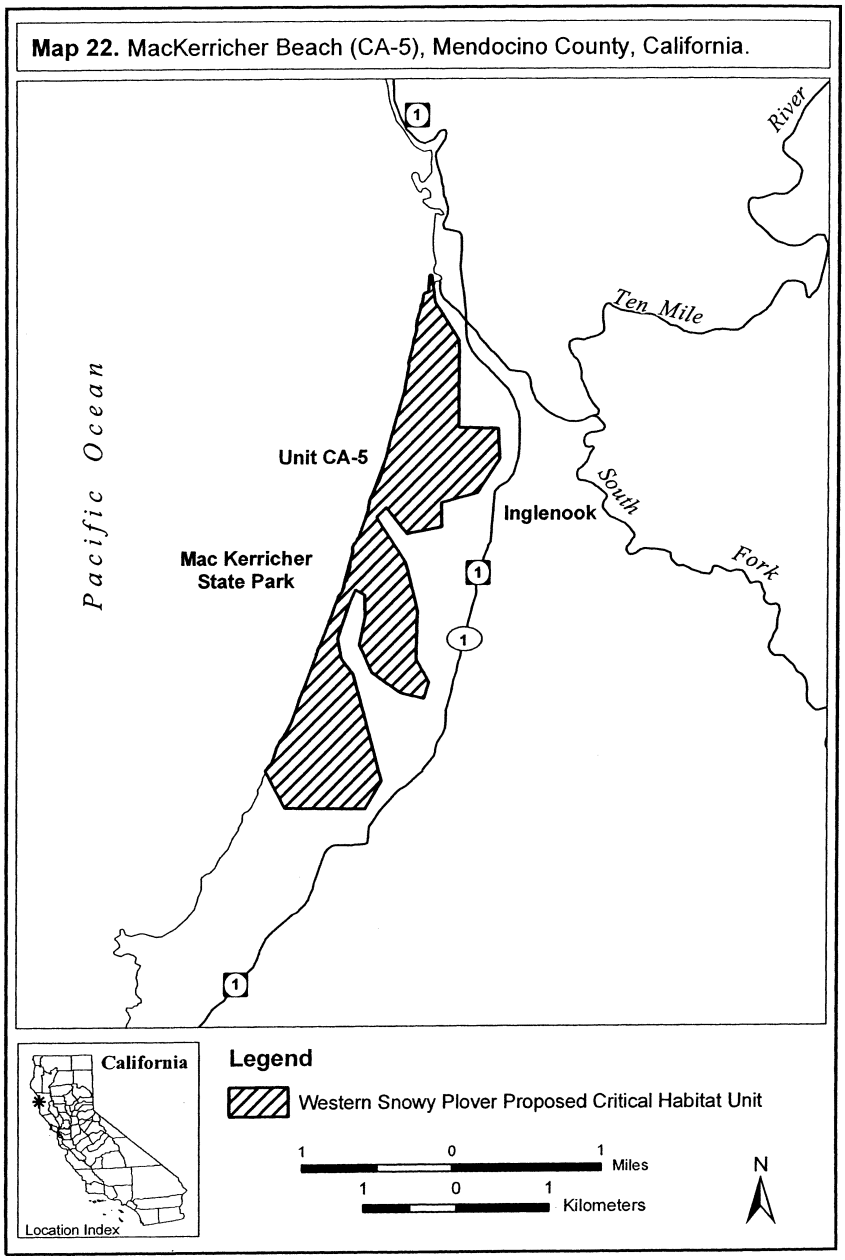

(26) Unit CA 6, Mendocino County, California.

(i) From USGS 1:24,000 quadrangle maps Mallo Pass Creek, and Point Arena California, land bounded by the following UTM 10 NAD 27 coordinates (E,N): 439747, 4317317; 439796, 4317313; 439669, 4316995; 439235, 4315894; 438610, 4314327; 438483, 4314133; 438349, 4313805;

438391, 4313293; 438277, 4312863; 438136, 4312640; 438192, 4311851; 437426, 4311863; 437428, 4312213; 437179, 4312237; proceed generally N following the mean low water mark (defined at the beginning of the section) and returning to 439747, 4317317.

(ii) NOTE: Map of Unit CA 6 (Map M23) follows:

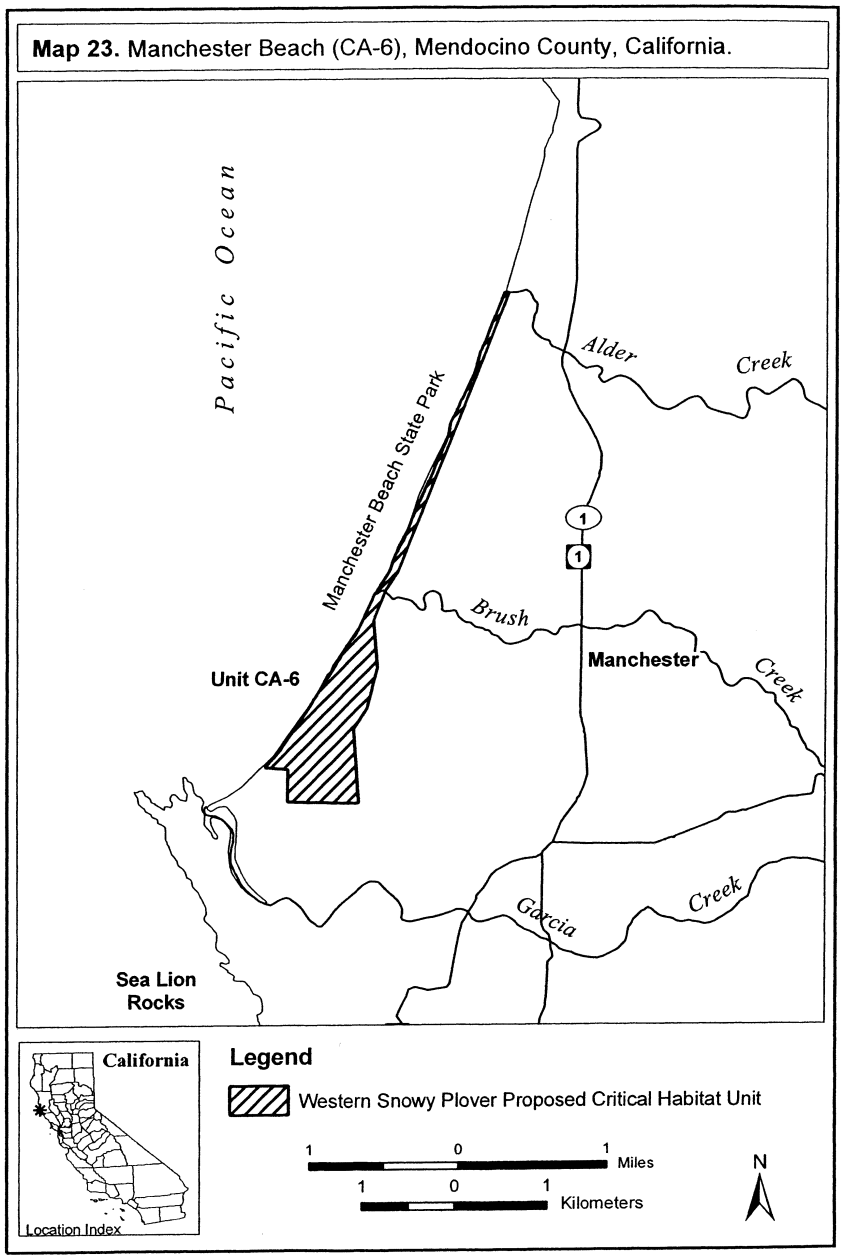

(27) Unit CA 8, Marin County, California.

(i) From USGS 1:24,000 quadrangle maps Tomales, and Drakes Bay, California, land bounded by the following UTM 10 NAD 27 coordinates (E,N): 504572, 4222726; 504572, 4222726; 504614, 4222726; 504533, 4222176; 504474, 4221753; 504423, 4221606; 504323, 4220932; 504115, 4220064; 504015, 4219779; 503828, 4219017; 503862, 4218832; 503786, 4218734; 503872, 4218442; 503881, 4218252; 503864, 4218189; 504076, 4218038; 504054, 4217950; 504303, 4217736; 503996, 4217911; 503852, 4217840; 503755, 4217538; 503404, 4217327; 503248, 4217088; 503131, 4216783; 503063, 4216501; 502871, 4215990; 502578, 4215108; 502379, 4214536; 502420, 4214406; 502698, 4214160; 502576, 4214092; 502308, 4214311; 501984, 4213425; 501745, 4212755; 501458, 4211988; 501205, 4211284; 501258, 4211192; 501175, 4211211; 500930, 4210500; 500900, 4210342; 500793, 4210193; 500720, 4209996; 500637, 4209716; 500474, 4209346; 500433, 4209173; 500364, 4209049; 500289, 4208756; 500194, 4208591; 500009, 4208106; 499997, 4207982; 499943, 4207897; 499858, 4207658; 499821, 4207609; 499817, 4207502; 499707, 4207202; 499580, 4206933; 499511, 4206729; 499411, 4206501; 499306, 4206118; 499361, 4205940; 499323, 4205958; 499335, 4205836; 499191, 4205825; 499100, 4205651; 498998, 4205696; 498933, 4205752; proceed generally N following the mean low water mark (defined at the beginning of the section) and returning to 504572, 4222726.

(ii) NOTE: Map of Unit CA 8 (Map M24) follows:

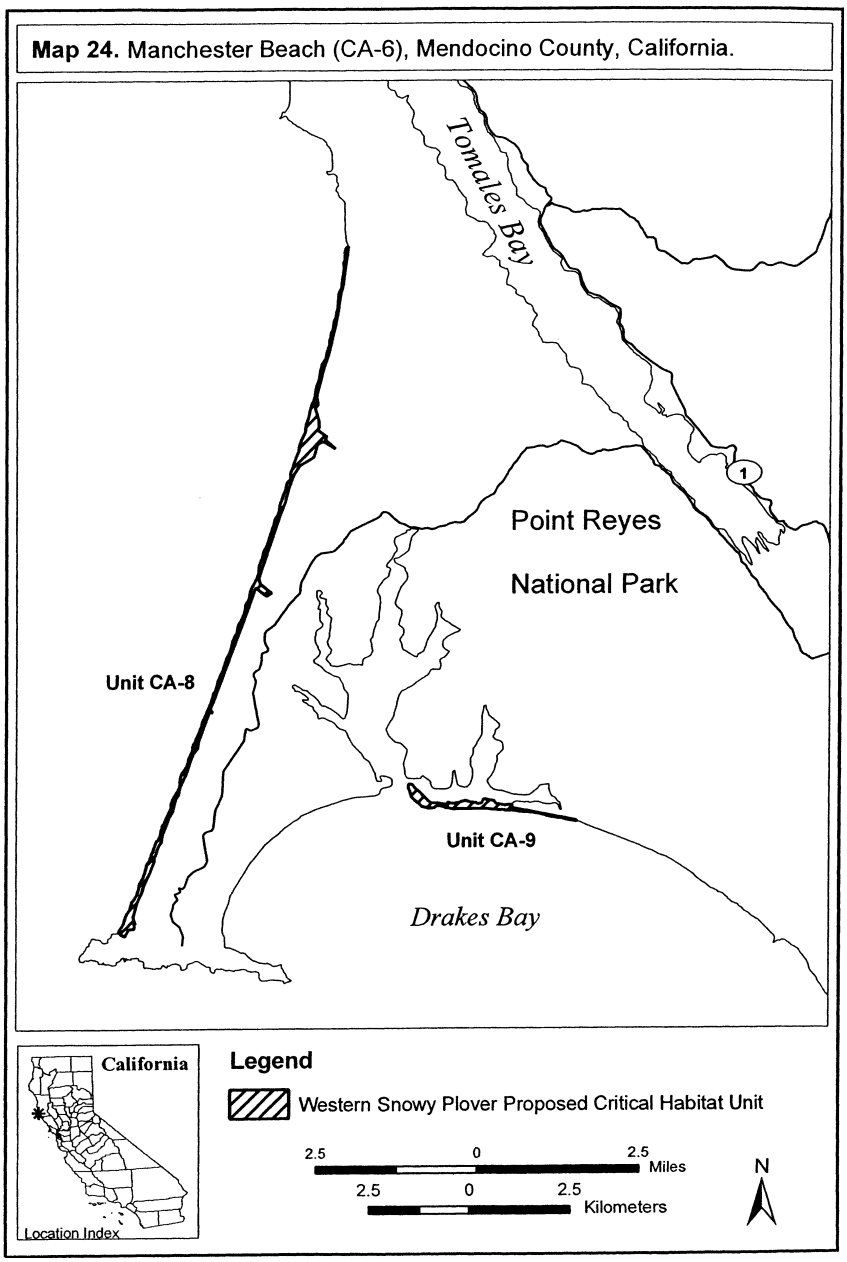

(28) Unit CA 9, Marin County, California.

(i) From USGS 1:24,000 quadrangle map Drakes Bay, California, land bounded by the following UTM 10 NAD 27 coordinates (E,N): 506112, 4209385; 506127, 4209403; 506148, 4209411; 506156, 4209407; 506160, 4209409; 506164, 4209409; 506175, 4209409; 506181, 4209408; 506190, 4209406; 506199, 4209398; 506212, 4209393; 506224, 4209381;

506227, 4209377; 506236, 4209364; 506250, 4209351; 506258, 4209335; 506283, 4209313; 506304, 4209295; 506356, 4209248; 506636, 4208969; 506702, 4208934; 506808, 4208934; 506886, 4208919; 506941, 4208908; 507068, 4208896; 507113, 4208881; 507123, 4208888; 507103, 4208939; 507113, 4208949; 507123, 4208947; 507125, 4208947; 507125, 4208947; 507136, 4208944; 507169, 4208919; 507257, 4208926; 507262, 4208927; 507276, 4208929; 507278, 4208928; 507398, 4208937; 507451, 4208967; 507465, 4208969; 507473, 4208976; 507475, 4208978; 507479, 4208977; 507486, 4208976; 507497, 4208980; 507504, 4208982; 507509, 4208988; 507513, 4208990; 507524, 4208995; 507539, 4208993; 507554, 4208995; 507557, 4208996; 507564, 4208994; 507571, 4208993; 507588, 4208983; 507672, 4208957; 507725, 4208955; 507734, 4208948; 507740, 4208941; 507742, 4208942; 507745, 4208943; 507754, 4208938; 507759, 4208931; 507809, 4208942; 507821, 4208933; 507826, 4208934; 507829, 4208935; 507833, 4208930; 507835, 4208929; 507838, 4208927; 507841, 4208925; 507848, 4208920; 507853, 4208911; 507860, 4208908; 507934, 4208927; 507969, 4208945; 507995, 4209003; 508011, 4209013; 508013, 4209018; 508016, 4209019; 508030, 4209025; 508047, 4209034; 508048, 4209035; 508050, 4209034; 508068, 4209029; 508081, 4209024; 508098, 4209021; 508101, 4209019; 508150, 4209009; 508228, 4208993; 508269, 4208978; 508305, 4208939; 508313, 4208932; 508315, 4208928; 508330, 4208912; 508483, 4208887; 508485, 4208887; 508500, 4208884; 508513, 4208881; 508589, 4208894; 508691, 4208894; 508700, 4208902; 508700, 4208822; 510301, 4208503; 510301, 4208469; 510275, 4208473; 510258, 4208478; 510237, 4208484; 510228, 4208485; 510202, 4208487; 510165, 4208496; 510134, 4208505; 510112, 4208510; 510072, 4208518; 510040, 4208527; 510006, 4208529; 509977, 4208540; 509963, 4208543; 509958, 4208543; 509938, 4208546; 509898, 4208553; 509862, 4208555; 509851, 4208558; 509835, 4208563; 509824, 4208566; 509802, 4208571; 509778, 4208576; 509750, 4208578; 509731, 4208579; 509680, 4208585; 509627, 4208595; 509577, 4208604; 509563, 4208609; 509555, 4208612; 509539, 4208617; 509508, 4208629; 509462, 4208642; 509448, 4208645; 509439, 4208647; 509429, 4208648; 509392, 4208661; 509385, 4208663; 509347, 4208677; 509308, 4208680; 509279, 4208688; 509258, 4208693; 509232, 4208697; 509196, 4208700; 509178, 4208701; 508902, 4208724; 508704, 4208751; 508696, 4208750; 508682, 4208746; 508665, 4208742; 508632, 4208740; 508601, 4208747; 508577, 4208748; 508560, 4208749; 508545, 4208753; 508525, 4208758; 508498, 4208761; 508450, 4208766; 508431, 4208764; 508396, 4208761; 508350, 4208763; 508347, 4208763; 508312, 4208768; 508275, 4208767; 508237, 4208774; 508216, 4208775; 508199, 4208775; 508178, 4208779; 508166, 4208782; 508150, 4208784; 508134, 4208786; 508100, 4208789; 508095, 4208789; 508065, 4208793; 508056, 4208793; 508019, 4208789; 507980, 4208798; 507948, 4208793; 507920, 4208793; 507910, 4208794; 507867, 4208789; 507821, 4208791; 507775, 4208790; 507763, 4208792; 507743, 4208793; 507736, 4208794; 507690, 4208795; 507651, 4208792; 507617, 4208793; 507611, 4208793; 507605, 4208792; 507602, 4208792; 507576, 4208790; 507547, 4208791; 507539, 4208791; 507487, 4208789; 507446, 4208791; 507393, 4208795; 507338, 4208787; 507282, 4208785; 507236, 4208792; 507235, 4208792; 507221, 4208796; 507202, 4208794; 507189, 4208799; 507180, 4208798; 507152, 4208804; 507140, 4208807; 507117, 4208812; 507104, 4208816; 507089, 4208816; 507071, 4208816; 507066, 4208818; 507040, 4208823; 507038, 4208824; 507007, 4208830; 507001, 4208833; 506975, 4208844; 506962, 4208850; 506875, 4208863; 506828, 4208855; 506821, 4208851; 506817, 4208849; 506799, 4208840; 506780, 4208829; 506759, 4208821; 506739, 4208815; 506738, 4208815; 506712, 4208815; 506711, 4208816; 506702, 4208812; 506675, 4208814; 506663, 4208811; 506659, 4208810; 506655, 4208811; 506640, 4208813; 506636, 4208814; 506624, 4208811; 506608, 4208809; 506582, 4208814; 506547, 4208824; 506518, 4208825; 506486, 4208836; 506484, 4208838; 506477, 4208840; 506457, 4208849; 506439, 4208863; 506434, 4208871; 506430, 4208877; 506423, 4208885; 506417, 4208891; 506409, 4208895; 506397, 4208910; 506367, 4208941; 506262, 4209015; 506194, 4209093; 506158, 4209192; 506115, 4209314; and returning to 506112, 4209385.

(ii) NOTE: Map of Unit CA 9 (Map M25) follows:

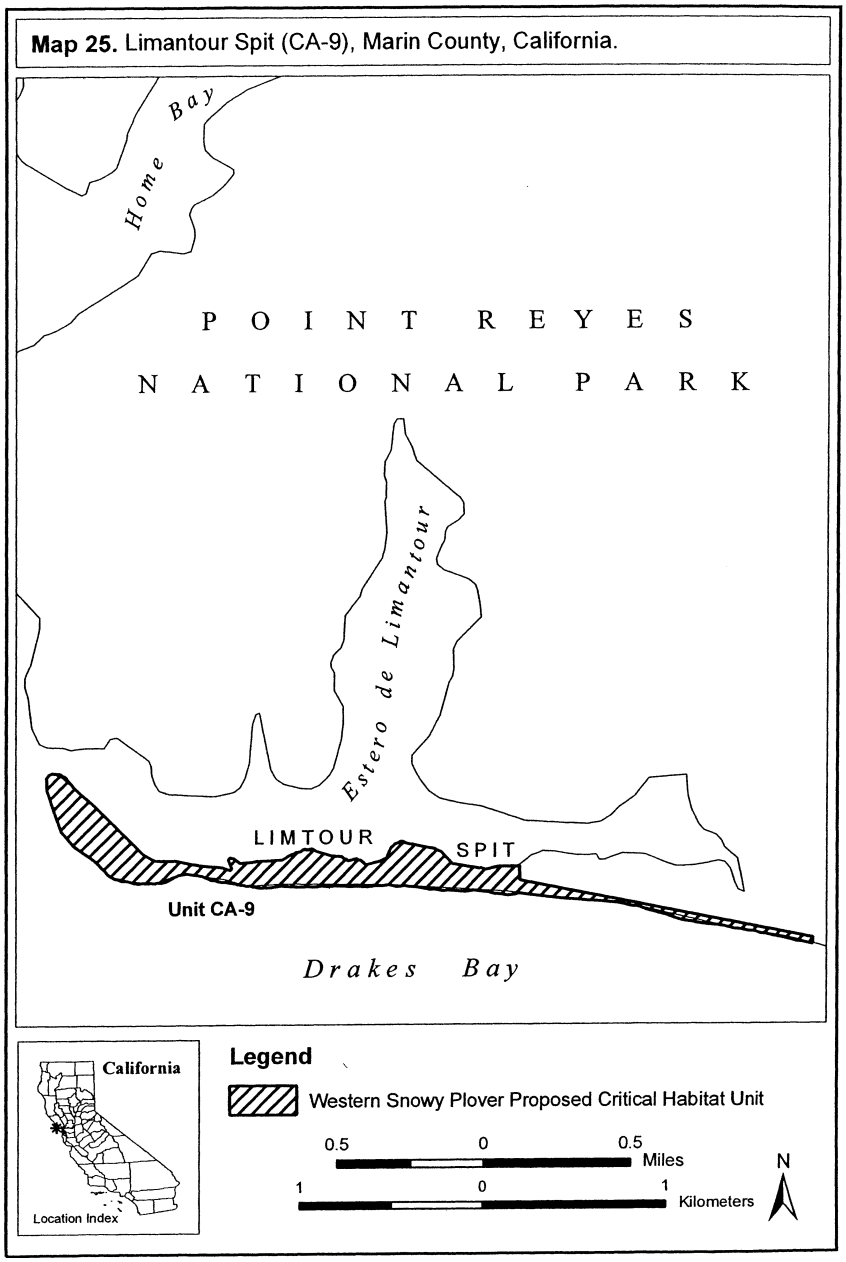

(29) Unit CA 10, San Mateo County, California.

(i) From USGS 1:24,000 quadrangle map Half Moon Bay, California, land bounded by the following UTM 10 NAD 27 coordinates (E,N): 548431, 4148414; 548480, 4148414; 548972, 4147370; 549024, 4146767; 549079, 4146435; 548995, 4146435; proceed generally N following the

mean low water mark (defined at the beginning of the section) and returning to 548431, 4148414.

(ii) NOTE: Map of Unit CA 10 (Map M26) follows:

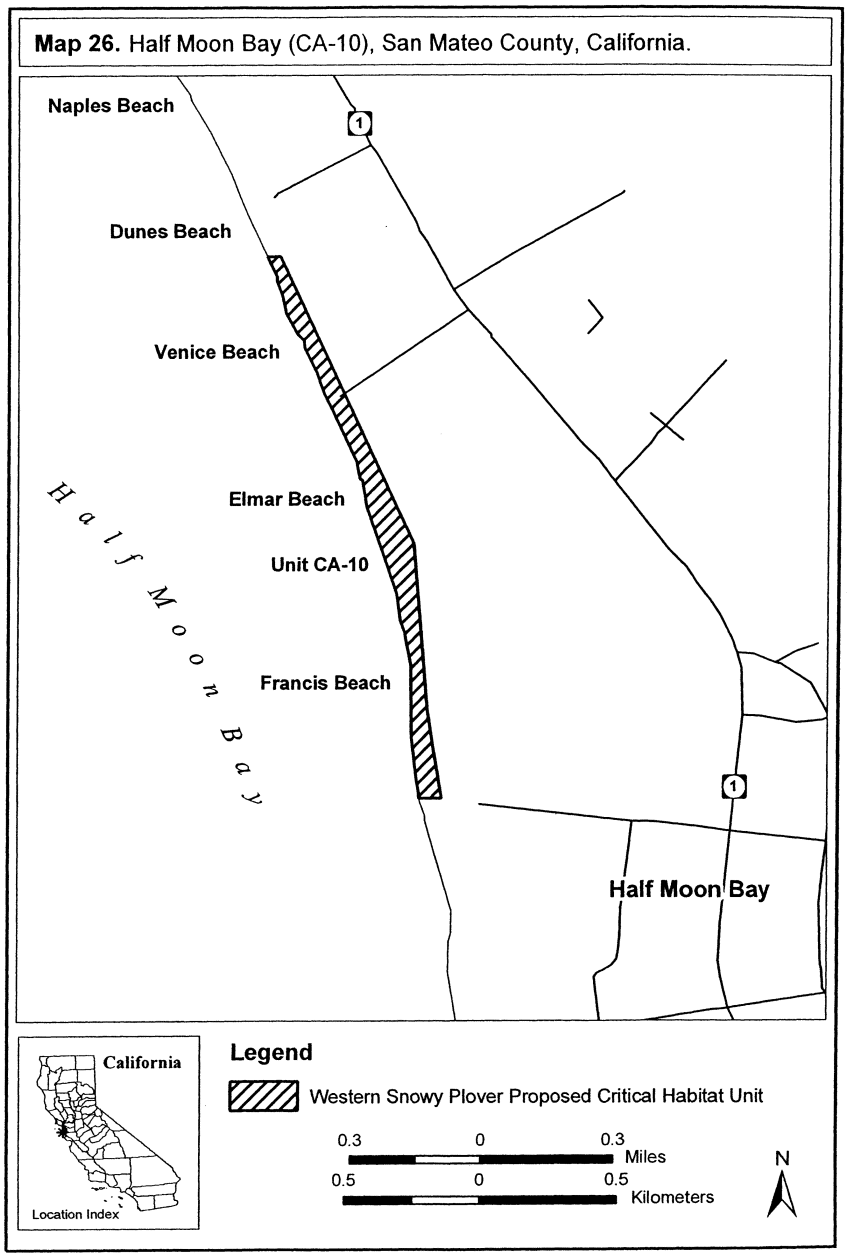

(30) Unit CA 11A, Santa Cruz County, California.

(i) From USGS 1:24,000 quadrangle map Ano Nuevo, California, land bounded by the following UTM 10 NAD 27 coordinates (E,N): 564392, 4105215; 564379, 4105194; 564373, 4105195; 564326, 4105243; 564324, 4105252; 564324, 4105263; 564324, 4105285; 564319, 4105310; 564313, 4105344; 564310, 4105355; 564303, 4105380; 564295, 4105401; 564287, 4105409; 564275, 4105421; 564247, 4105442; 564236, 4105451; 564232, 4105454; 564226, 4105459; 564212, 4105471; 564207, 4105475; 564181, 4105500; 564173, 4105507; 564153, 4105525; 564145, 4105535; 564137, 4105544; 564104, 4105574; 564086, 4105594; 564072, 4105611; 564068, 4105616; 564041, 4105649; 564025, 4105671; 564013, 4105687; 564006, 4105696; 564007, 4105697; 564059, 4105657; 564114, 4105629; 564210, 4105606; 564224, 4105591; 564223, 4105587; 564223, 4105573; 564228, 4105565; 564239, 4105548; 564250, 4105535; 564261, 4105521; 564272, 4105509; 564284, 4105491; 564300, 4105478; 564307, 4105467; 564310, 4105464; 564320, 4105457; 564333, 4105437; 564335, 4105434; 564348, 4105415; 564352, 4105411; 564363, 4105397; 564376, 4105385; 564385, 4105367; 564395, 4105341; 564401, 4105321; 564403, 4105300; 564401, 4105280; 564400, 4105273; 564397, 4105249; 564392, 4105215; returning to 564392, 4105215.

(ii) NOTE: Map of Unit CA 11A (Map M27) follows:

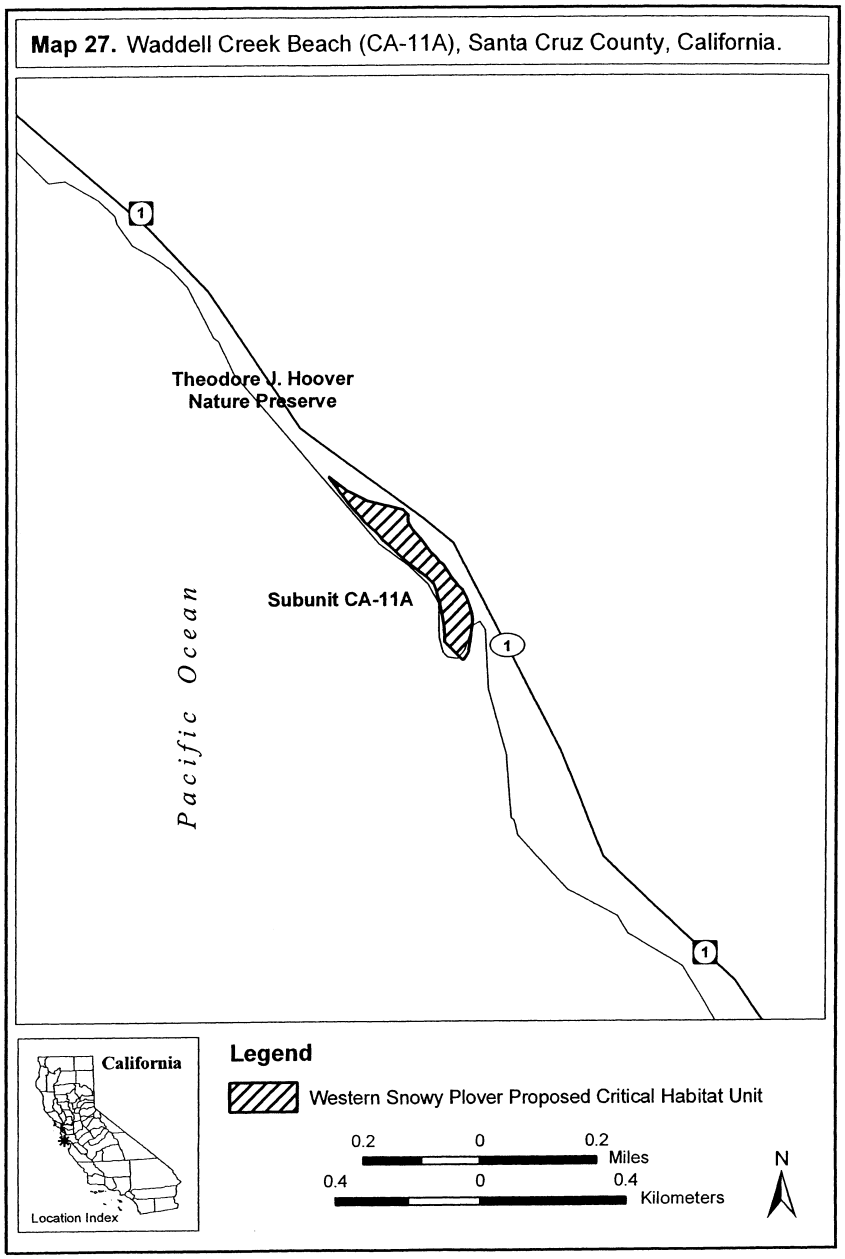

(31) Unit CA 11B, Santa Cruz County, California.

(i) From USGS 1:24,000 quadrangle map Davenport, California, land bounded by the following UTM 10 NAD 27 coordinates (E,N): 568335, 4099623; 568357, 4099641; 568491, 4099548; 568511, 4099559; 568644, 4099426; 568705, 4099359; 568766, 4099278; 568789, 4099227; 568743, 4099219;

568725, 4099203; 568732, 4099154; 568793, 4099079; 568797, 4099050; 568724, 4099017; 568788, 4098813; 568812, 4098739; 568810, 4098648; 568780, 4098657; proceed generally N following the mean low water mark (defined at the beginning of the section) and returning to 568335, 4099623.

(ii) NOTE: Map of Unit CA 11B (Map M28) follows:

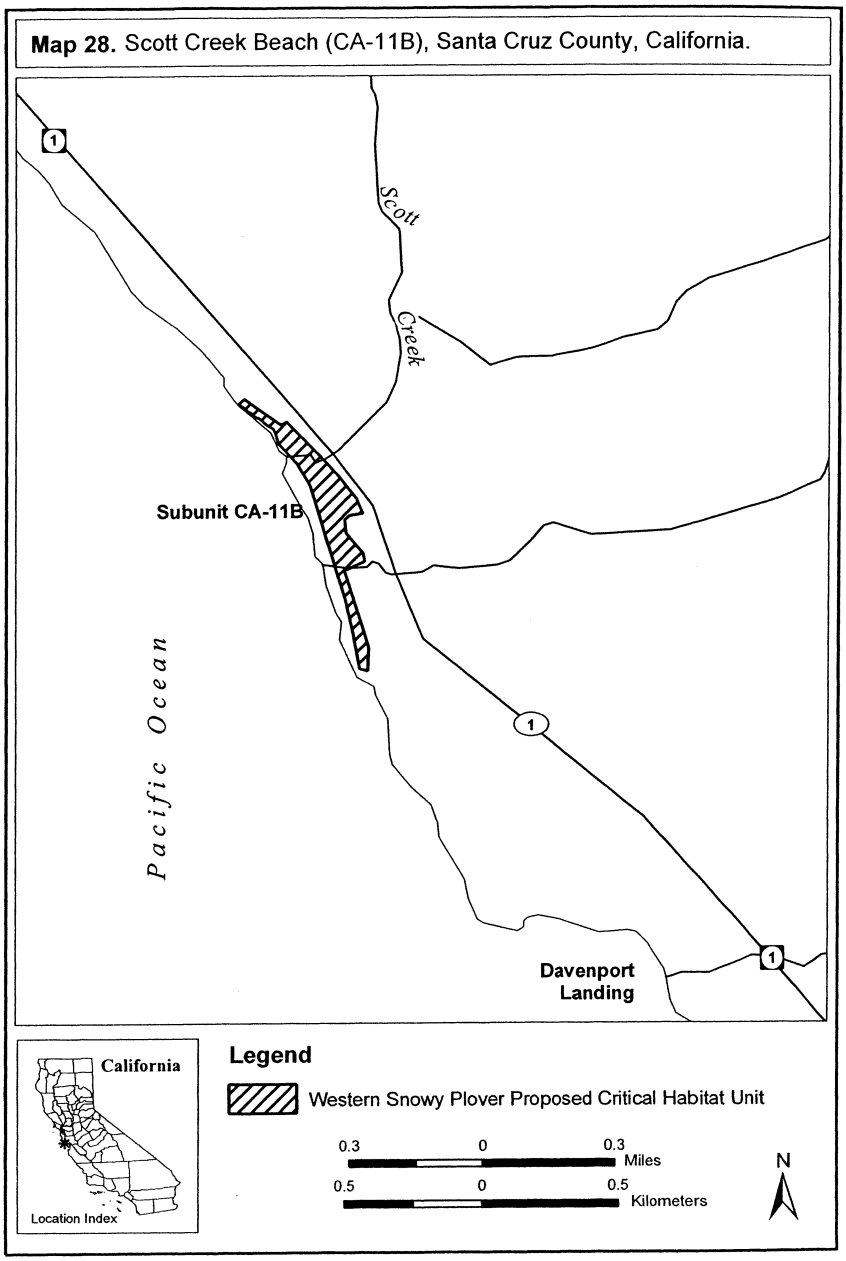

(32) Unit CA 11C, Santa Cruz County, California.

(i) From USGS 1:24,000 quadrangle map Santa Cruz, California, land bounded by the following UTM 10 NAD 27 coordinates (E,N): 581976, 4089882; 581995, 4089920; 582016, 4089973; 582043, 4090004; 582099, 4090029; 582146, 4090031; 582186, 4090014; 582190, 4089975; 582220, 4089960; 582286, 4089956; 582339, 4089976; 582379, 4089965; 582325, 4089864; 582317, 4089828; proceed generally N following the mean low water mark (defined at the beginning of the section) and returning to 581976, 4089882.

(ii) NOTE: Map of Unit CA 11C (Map M29) follows:

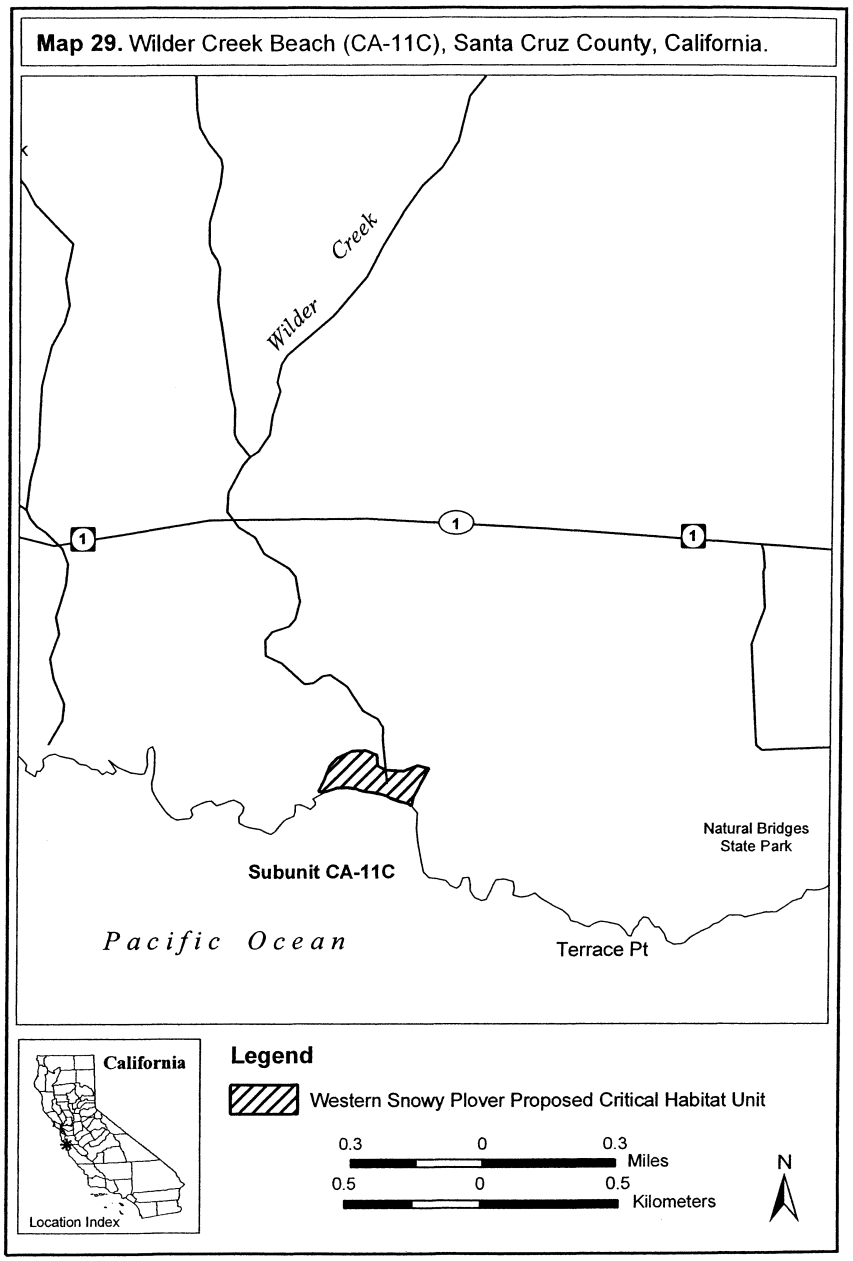

(33) Unit CA 12B, Monterey County, California.

(i) From USGS 1:24,000 quadrangle map Moss Landing, California, land bounded by the following UTM 10 NAD 27 coordinates (E,N): 608763, 4074606; 608691, 4074563; 608670, 4074673; 608584, 4074676; 608543, 4074678; 608446, 4074735; 608439, 4074818; 608641, 4074826; 608664,

4074856; 608625, 4075263; 608614, 4075389; 608635, 4075389; 608631, 4075470; 608729, 4075467; 608787, 4075475; 608845, 4075503; 608883, 4075530; 608927, 4075571; 608956, 4075595; 608997, 4075637; 609048, 4075659; 609093, 4075666; 609168, 4075653; 609218, 4075654; 609270, 4075672; 609344, 4075728; 609380, 4075742; 609451, 4075750; 609528, 4075677; 609566, 4075533; 609597, 4075526; 609642, 4075452; 609672, 4075419; 609693, 4075383; 609709, 4075374; 609746, 4075376; 609782, 4075377; 609817, 4075380; 609856, 4075384; 609882, 4075367; 609917, 4075348; 609958, 4075367; 609985, 4075364; 610013, 4075359; 610058, 4075336; 610029, 4075268; 610029, 4075128; 609963, 4075106; 609930, 4075084; 609878, 4075050; 609842, 4075010; 609817, 4074970; 609801, 4074919; 609802, 4074868; 609786, 4074834; 609768, 4074794; 609748, 4074758; 609727, 4074728; 609705, 4074713; 609656, 4074713; 609581, 4074728; 609517, 4074739; 609454, 4074739; 609391, 4074732; 609351, 4074722; 609319, 4074708; 609280, 4074688; 609244, 4074671; 609173, 4074665; 609007, 4074650; 608939, 4074661; 608892, 4074643; 608840, 4074635; returning to 608763, 4074606.

(ii) NOTE: Map of Unit CA 12B (Map M30) follows:

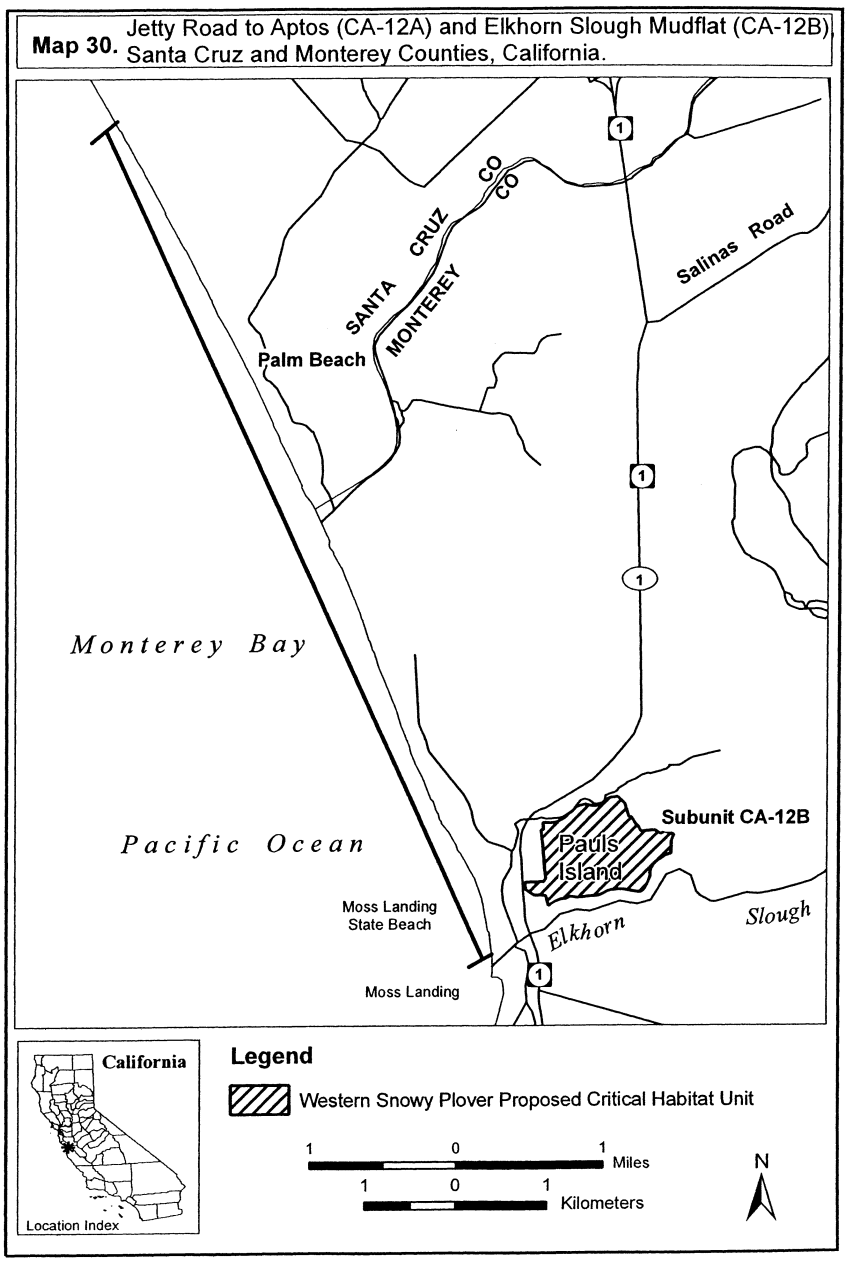

(34) Unit CA 13, Monterey County, California.

(i) From USGS 1:24,000 quadrangle map Point Sur, California, land bounded by the following UTM 10 NAD 27 coordinates (E,N): 599299, 4019363; 599421, 4019200; 599320, 4018471; 599091, 4018323; 598903, 4018365; 598903, 4018365; proceed generally N following the mean low

water mark (defined at the beginning of the section) and returning to 599299, 4019363.

(ii) NOTE: Map of Unit CA 13 (Map M31) follows:

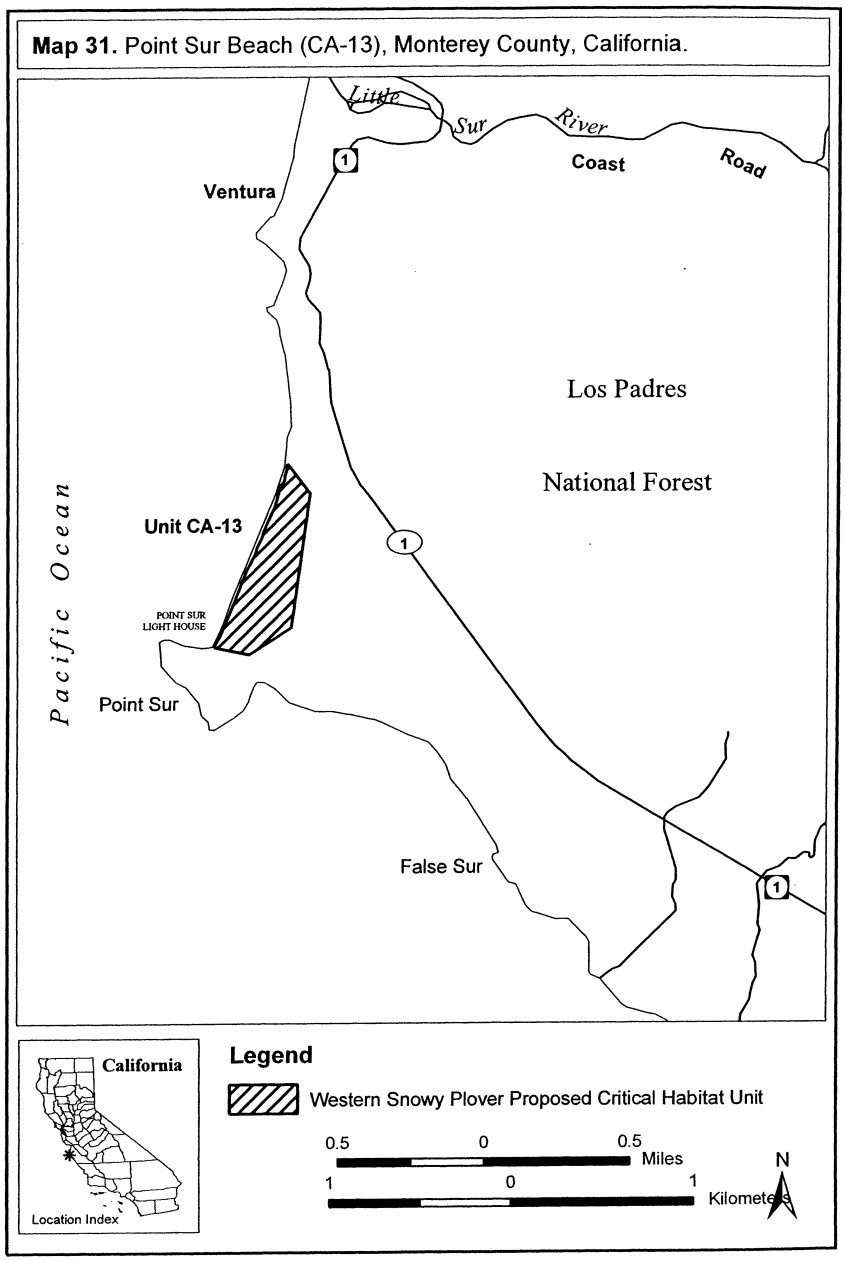

(35) Unit CA 14, San Luis Obispo County, California.

(i) From USGS 1:24,000 quadrangle maps Pico Creek, and San Luis Obispo, California, land bounded by the following UTM 10 NAD 27 coordinates (E,N): 669618, 3940622; 669684, 3940666; 669759, 3940658; 669823, 3940570; 669860, 3940553; 670111, 3939799; 670221, 3939478; 670238, 3939332; 670183, 3939330; proceed generally N following the mean low water mark (defined at the beginning of the section) and returning to 669618, 3940622.

(ii) NOTE: Map of Unit CA 14 (Map M32) follows:

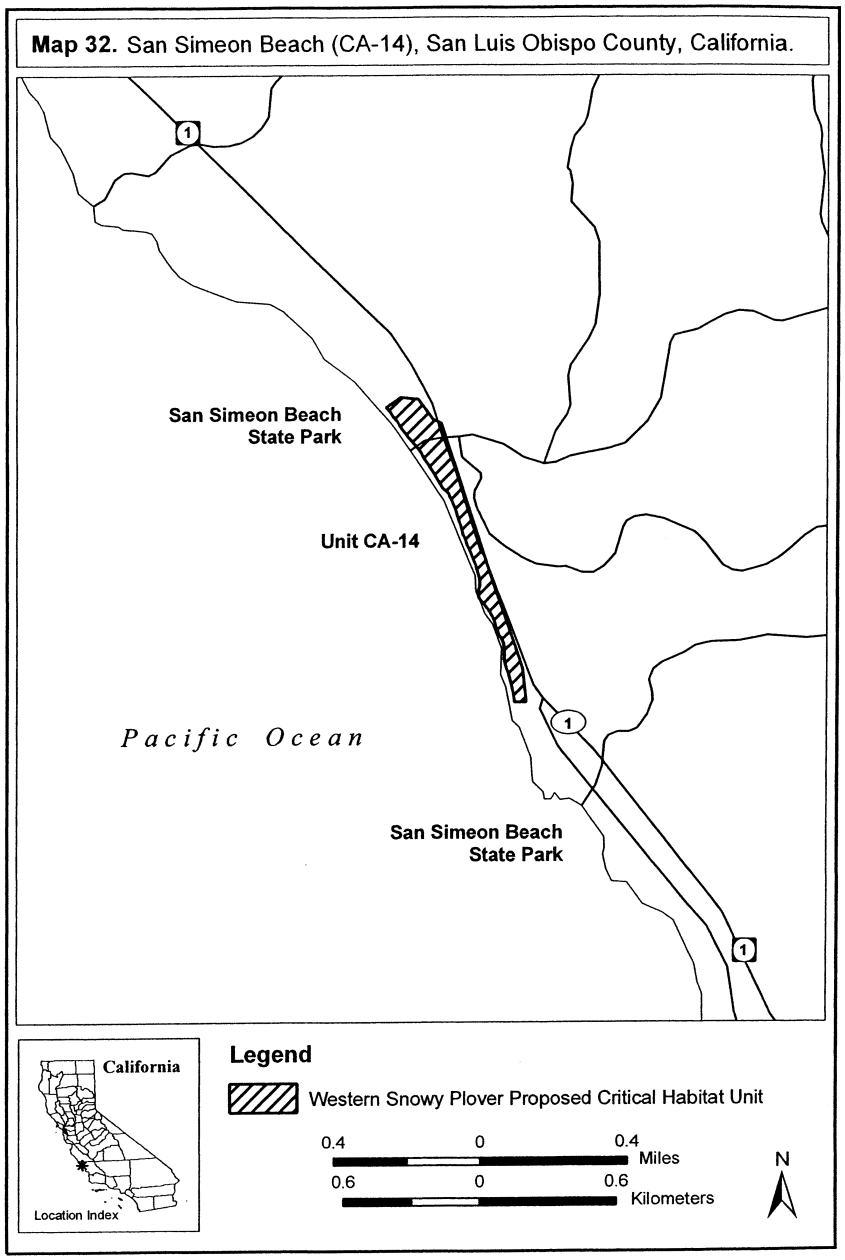

(36) Unit CA 15A, San Luis Obispo County, California.

(i) From USGS 1:24,000 quadrangle map Cayucos, California, land bounded by the following UTM 10 NAD 27 coordinates (E,N): 684204, 3925805; 684260, 3925827; 684349, 3925831; 684316, 3925944; 684374, 3925990; 684389, 3926027; 684425, 3926024; 684453, 3925985; 684721, 3925617;

684671, 3925608; proceed generally N following the mean low water mark (defined at the beginning of the section) and returning to 684204, 3925805.

(ii) NOTE: Map of Unit CA 15A (Map M33) follows:

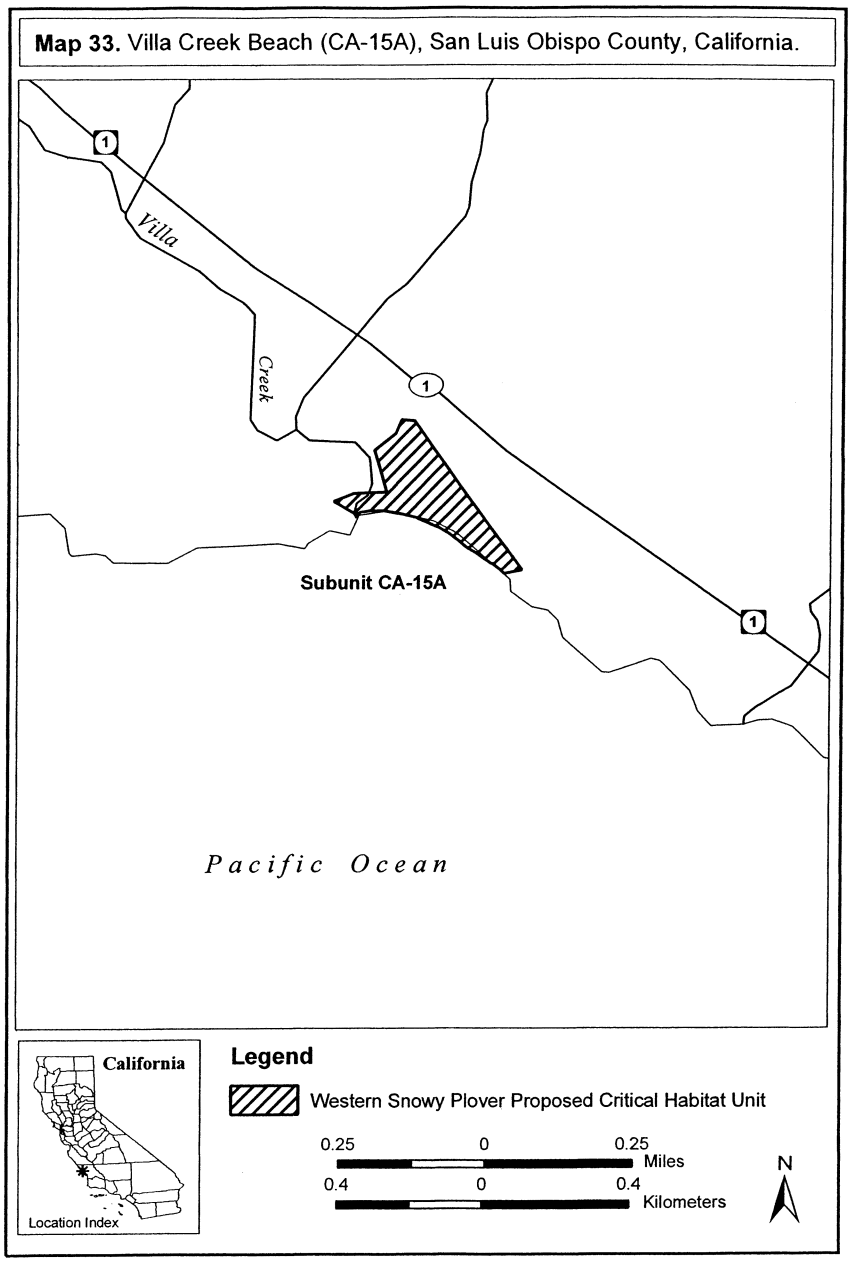

(37) Unit CA 18, Santa Barbara County, California.

(i) From USGS 1:24,000 quadrangle maps Dos Pueblos Canyon, and Goleta, California, land bounded by the following UTM 11 NAD 27 coordinates (E,N): 234194, 3812313; 234195, 3812330; 234324, 3812283; 234446, 3812230; 234583, 3812107; 234686, 3812003; 234773, 3811918; 234823, 3811862; 234938, 3811694; 235005, 3811597; 235067, 3811524; 235171, 3811381; 235232, 3811310; 235359, 3811141; 235381, 3811072; 235424, 3811010; 235428, 3810963; 235437, 3810924; 235477, 3810884; 235498, 3810866; 235532, 3810858; 235570, 3810877; 235592, 3810897; 235616, 3810922; 235681, 3810981; 235729, 3811016; 235817, 3811054; 235933, 3811084; 236074, 3811089; 236175, 3811083; 236270, 3811077; 236314, 3811067; 236310, 3811029; proceed generally N following the mean low water mark (defined at the beginning of the section) and returning to 234194, 3812313.

(ii) NOTE: Map of Unit CA 18 (Map M34) follows:

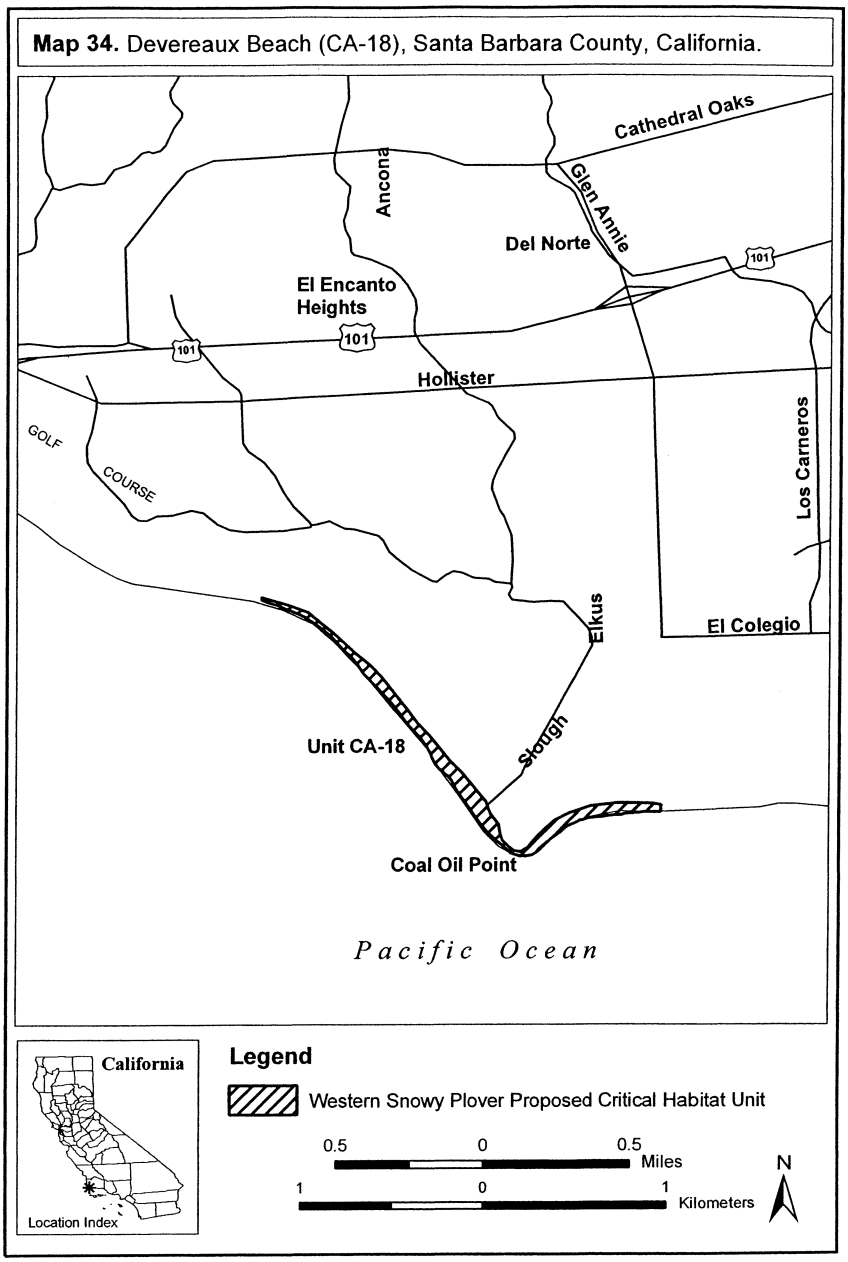

(38) Unit CA 19A, Ventura County, California.

(i) From USGS 1:24,000 quadrangle map Oxnard, California, land bounded by the following UTM 11 NAD 27 coordinates (E,N): 291536, 3790654; 291943, 3790429; 293789, 3790422; 293909, 3790178; 292342, 3790186; 291693, 3789833; 291920, 3789159; 292048, 3788658; 292238, 3788005;

292271, 3787968; 292297, 3787886; 292292, 3787826; 292351, 3787673; 292404, 3787548; 292400, 3787482; 292954, 3786197; 293048, 3785979; 293018, 3785959; 293526, 3784688; 293569, 3784701; 293823, 3784111; 293981, 3783717; 293983, 3783693; 294439, 3782668; 294526, 3782458; 294707, 3782195; 294760, 3782104; 294683, 3782108; 294704, 3782086; 294750, 3781994; 294787, 3781952; 294852, 3781838; 294879, 3781802; 294729, 3781717; 294723, 3781760; 294713, 3781782; 294699, 3781800; 294676, 3781817; 294671, 3781819; 294650, 3781827; 294631, 3781835; 294604, 3781838; 294585, 3781849; 294568, 3781857; 294557, 3781878; 294553, 3781896; 294547, 3781922; 294544, 3781941; 294543, 3781964; 294543, 3781984; 294545, 3782006; 294549, 3782032; 294548, 3782058; 294542, 3782084; 294541, 3782090; 294535, 3782125; 294526, 3782156; 294514, 3782192; 294504, 3782226; 294498, 3782242; 294495, 3782249; 294489, 3782267; 294477, 3782306; 294463, 3782352; 294448, 3782403; 294434, 3782462; 294429, 3782477; 294420, 3782507; 294402, 3782554; 294389, 3782595; 294376, 3782626; 294351, 3782682; 294331, 3782729; 294314, 3782773; 294285, 3782829; 294273, 3782855; 294256, 3782890; 294239, 3782923; 294225, 3782962; 294208, 3783001; 294187, 3783054; 294180, 3783080; 294166, 3783116; 294149, 3783150; 294139, 3783176; 294130, 3783215; 294115, 3783248; 294099, 3783272; 294085, 3783303; 294074, 3783348; 294060, 3783377; 294040, 3783411; 294010, 3783460; 293994, 3783498; 293976, 3783551; 293962, 3783594; 293942, 3783648; 293922, 3783688; 293908, 3783715; 293898, 3783734; 293878, 3783755; 293874, 3783759; 293870, 3783763; 293864, 3783782; 293863, 3783783; 293855, 3783808; 293843, 3783854; 293829, 3783891; 293814, 3783926; 293794, 3783965; 293770, 3784021; 293761, 3784045; 293741, 3784092; 293716, 3784137; 293697, 3784189; 293677, 3784240; 293652, 3784289; 293623, 3784357; 293610, 3784393; 293588, 3784443; 293572, 3784479; 293561, 3784499; 293545, 3784529; 293527, 3784573; 293506, 3784617; 293486, 3784667; 293471, 3784713; 293448, 3784768; 293427, 3784825; 293410, 3784866; 293401, 3784887; 293385, 3784930; 293360, 3784986; 293337, 3785035; 293322, 3785078; 293314, 3785099; 293304, 3785127; 293286, 3785175; 293271, 3785215; 293256, 3785255; 293254, 3785261; 293240, 3785292; 293233, 3785328; 293230, 3785340; 293229, 3785342; 293224, 3785361; 293214, 3785382; 293213, 3785384; 293203, 3785400; 293191, 3785431; 293176, 3785478; 293174, 3785482; 293171, 3785492; 293158, 3785530; 293149, 3785548; 293144, 3785558; 293142, 3785562; 293120, 3785619; 293106, 3785651; 293096, 3785681; 293092, 3785691; 293084, 3785711; 293070, 3785746; 293066, 3785755; 293066, 3785757; 293055, 3785792; 293042, 3785823; 293023, 3785874; 293004, 3785916; 292989, 3785962; 292970, 3786005; 292947, 3786059; 292927, 3786101; 292916, 3786121; 292910, 3786135; 292902, 3786150; 292885, 3786181; 292872, 3786223; 292862, 3786258; 292848, 3786284; 292840, 3786303; 292825, 3786340; 292816, 3786363; 292800, 3786391; 292798, 3786395; 292792, 3786403; 292786, 3786410; 292785, 3786412; 292782, 3786419; 292775, 3786441; 292774, 3786443; 292764, 3786469; 292755, 3786493; 292725, 3786558; 292709, 3786595; 292709, 3786598; 292697, 3786625; 292681, 3786656; 292680, 3786658; 292676, 3786663; 292670, 3786673; 292666, 3786678; 292655, 3786700; 292654, 3786703; 292642, 3786740; 292634, 3786761; 292631, 3786772; 292628, 3786779; 292618, 3786802; 292609, 3786822; 292598, 3786846; 292590, 3786864; 292588, 3786870; 292581, 3786889; 292575, 3786906; 292568, 3786919; 292563, 3786931; 292562, 3786932; 292553, 3786951; 292552, 3786953; 292532, 3787000; 292512, 3787049; 292505, 3787071; 292494, 3787099; 292481, 3787132; 292478, 3787139; 292470, 3787163; 292452, 3787219; 292430, 3787265; 292425, 3787276; 292416, 3787297; 292400, 3787337; 292384, 3787381; 292380, 3787388; 292371, 3787404; 292371, 3787405; 292364, 3787417; 292343, 3787473; 292338, 3787485; 292337, 3787488; 292321, 3787526; 292297, 3787585; 292296, 3787588; 292295, 3787588; 292272, 3787635; 292243, 3787694; 292216, 3787767; 292196, 3787815; 292177, 3787876; 292159, 3787920; 292157, 3787926; 292153, 3787937; 292146, 3787962; 292136, 3787992; 292124, 3788022; 292122, 3788027; 292115, 3788043; 292095, 3788098; 292090, 3788116; 292077, 3788155; 292076, 3788157; 292076, 3788158; 292057, 3788206; 292055, 3788211; 292053, 3788216; 292048, 3788237; 292038, 3788270; 292023, 3788314; 292018, 3788330; 292002, 3788380; 291991, 3788411; 291986, 3788424; 291974, 3788463; 291968, 3788483; 291953, 3788529; 291952, 3788534; 291947, 3788560; 291943, 3788587; 291933, 3788636; 291931, 3788640; 291916, 3788679; 291897, 3788731; 291875, 3788782; 291856, 3788846; 291832, 3788928; 291818, 3788975; 291818, 3788976; 291813, 3788995; 291807, 3789010; 291807, 3789010; 291792, 3789048; 291766, 3789118; 291751, 3789171; 291739, 3789208; 291738, 3789212; 291717, 3789279; 291703, 3789322; 291696, 3789346; 291681, 3789395; 291671, 3789432; 291671, 3789434; 291665, 3789455; 291661, 3789464; 291652, 3789484; 291510, 3789962; 291510, 3789967; 291507, 3790007; 291508, 3790019; 291510, 3790052; 291509, 3790065; 291508, 3790095; 291505, 3790118; 291499, 3790142; 291490, 3790179; 291482, 3790214; 291470, 3790249; 291468, 3790254; 291456, 3790296; 291447, 3790332; 291431, 3790369; 291421, 3790398; 291419, 3790406; 291417, 3790413; 291414, 3790433; 291406, 3790485; 291387, 3790625; 291374, 3790687; 291368, 3790723; 291362, 3790759; 291358, 3790792; 291351, 3790831; 291349, 3790865; 291348, 3790900; 291344, 3790941; 291340, 3790980; 291336, 3791004; 291335, 3791012; 291362, 3791013; 291410, 3790772; 291536, 3790654; proceed generally N following the mean low water mark (defined at the beginning of the section) and returning to 291536, 3790654.

(ii) NOTE: Map of Unit CA 19A (Map M35) follows:

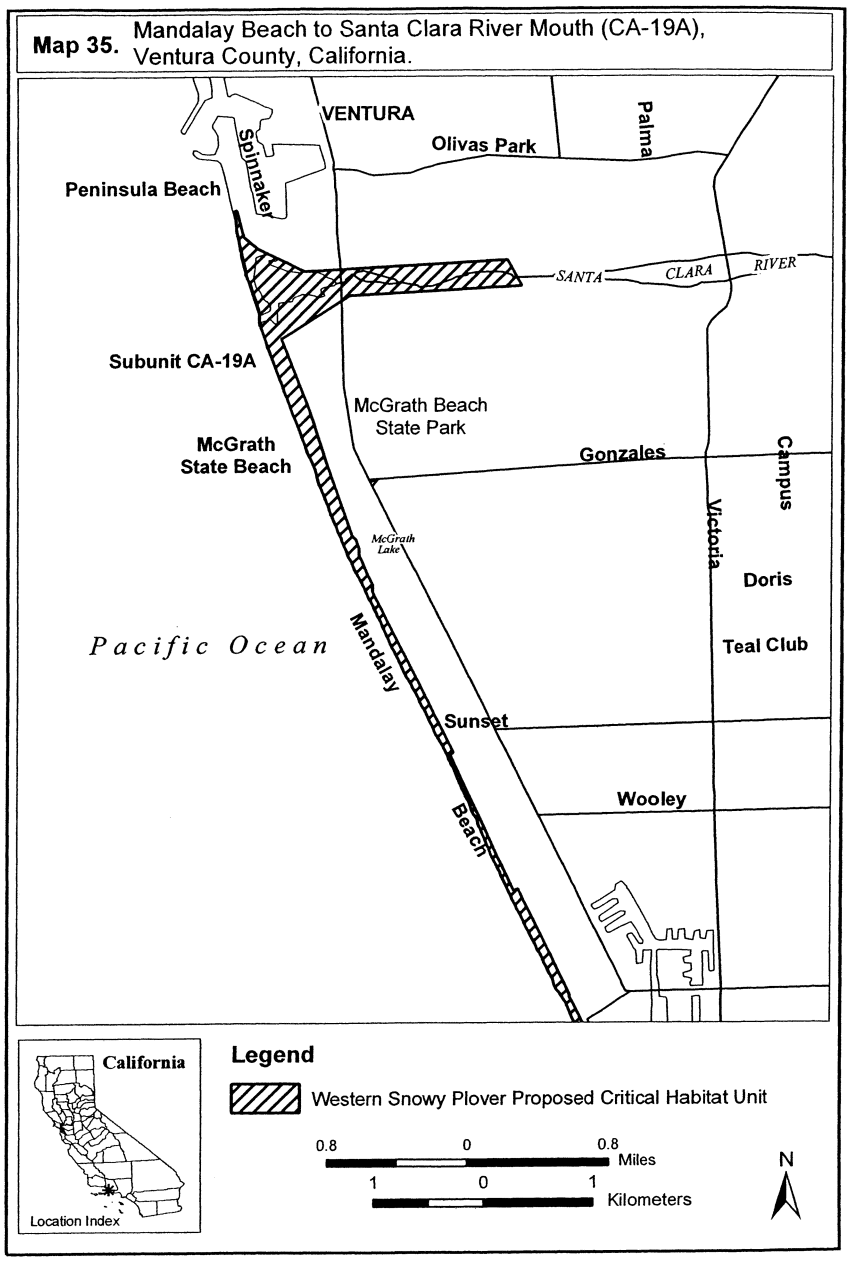

(39) Unit CA 19B, Ventura County, California.

(i) From USGS 1:24,000 quadrangle maps Oxnard, and Point Magu, California, land bounded by the following UTM 11 NAD 27 coordinates (E,N): 301219, 3777693; 300831, 3777265; 300825, 3777270; 300806, 3777284; 300783, 3777305; 300751, 3777332; 300731, 3777349; 300698,

3777377; 300669, 3777400; 300643, 3777423; 300614, 3777448; 300567, 3777480; 300539, 3777504; 300514, 3777529; 300495, 3777545; 300468, 3777563; 300449, 3777582; 300422, 3777615; 300388, 3777639; 300367, 3777657; 300344, 3777676; 300326, 3777689; 300306, 3777706; 300289, 3777719; 300273, 3777733; 300255, 3777748; 300226, 3777778; 300207, 3777796; 300191, 3777809; 300174, 3777824; 300156, 3777841; 300139, 3777858; 300117, 3777878; 300081, 3777914; 300048, 3777944; 300039, 3777958; 300028, 3777971; 300018, 3777978; 299997, 3778002; 299978, 3778030; 299954, 3778052; 299937, 3778067; 299917, 3778082; 299885, 3778114; 299854, 3778146; 299827, 3778167; 299800, 3778187; 299773, 3778211; 299761, 3778227; 299739, 3778248; 299711, 3778277; 299687, 3778297; 299657, 3778325; 299637, 3778346; 299615, 3778366; 299579, 3778392; 299550, 3778418; 299529, 3778447; 299511, 3778468; 299494, 3778483; 299474, 3778503; 299455, 3778521; 299431, 3778534; 299401, 3778560; 299376, 3778579; 299357, 3778601; 299334, 3778630; 299313, 3778649; 299295, 3778670; 299271, 3778701; 299262, 3778707; 299243, 3778722; 299213, 3778747; 299194, 3778765; 299174, 3778786; 299144, 3778817; 299117, 3778840; 299089, 3778867; 299053, 3778901; 299018, 3778932; 298985, 3778961; 298957, 3778991; 298930, 3779014; 298897, 3779041; 298864, 3779067; 298836, 3779090; 298801, 3779115; 298770, 3779144; 298729, 3779181; 298683, 3779218; 298660, 3779236; 298620, 3779280; 298584, 3779310; 298559, 3779328; 298505, 3779359; 298474, 3779379; 298431, 3779413; 298396, 3779434; 298365, 3779448; 298317, 3779471; 298289, 3779490; 298266, 3779506; 298243, 3779519; 298216, 3779537; 298200, 3779545; 298189, 3779550; 298164, 3779563; 298122, 3779582; 298080, 3779603; 298042, 3779629; 298000, 3779648; 297961, 3779678; 297913, 3779700; 297864, 3779729; 297819, 3779758; 297771, 3779784; 297727, 3779819; 297691, 3779838; 297656, 3779855; 297613, 3779877; 297567, 3779900; 297534, 3779917; 297494, 3779932; 297453, 3779953; 297404, 3779980; 297359, 3780001; 297309, 3780030; 297242, 3780065; 297270, 3780182; 297633, 3780001; 298075, 3779695; 298150, 3779675; 299371, 3778748; 299746, 3778489; 300378, 3777964; 300888, 3777929; 300911, 3777924; 300923, 3777917; 300936, 3777908; 300956, 3777892; 301219, 3777693; proceed generally N following the mean low water mark (defined at the beginning of the section) and returning to 301219, 3777693.

(ii) NOTE: Map of Unit CA 19B (Map M36) follows:

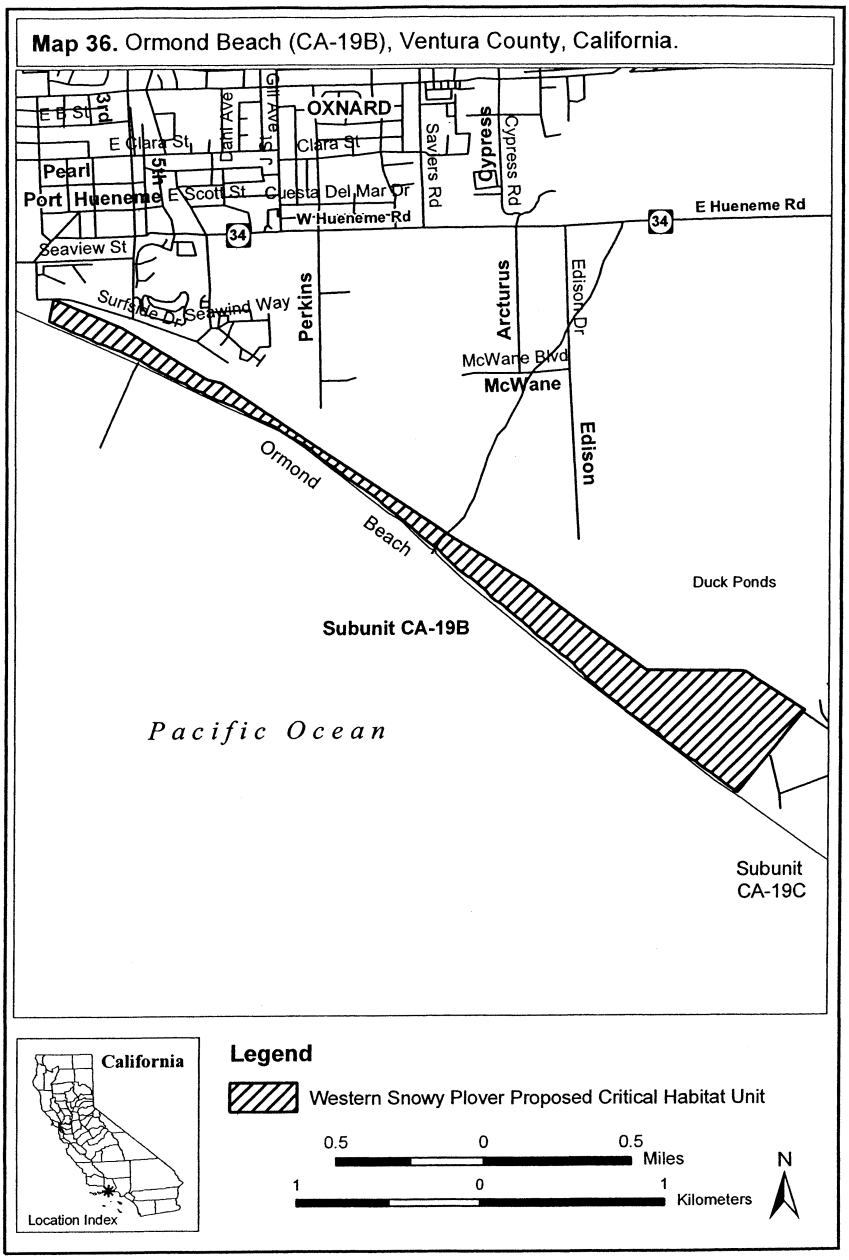

(40) Unit CA 19D, Ventura County, California.

(i) From USGS 1:24,000 quadrangle map Point Magu, California, land bounded by the following UTM 11 NAD 27 coordinates (E,N): 309410, 3773725; 309460, 3773796; 309560, 3773719; 309596, 3773763; 309661, 3773726; 309714, 3773654; 309836, 3773503; 309847, 3773468; 309815, 3773441;

309804, 3773452; 309784, 3773467; 309774, 3773475; 309772, 3773477; 309751, 3773495; 309739, 3773506; 309712, 3773523; 309698, 3773533; 309676, 3773549; 309673, 3773550; 309661, 3773558; 309630, 3773578; 309589, 3773607; 309578, 3773614; 309530, 3773650; 309488, 3773677; 309462, 3773692; 309445, 3773703; 309433, 3773711; 309410, 3773725; proceed generally N following the mean low water mark (defined at the beginning of the section) and returning to 309410, 3773725.

(ii) NOTE: Map of Unit CA 19D (Map M37) follows:

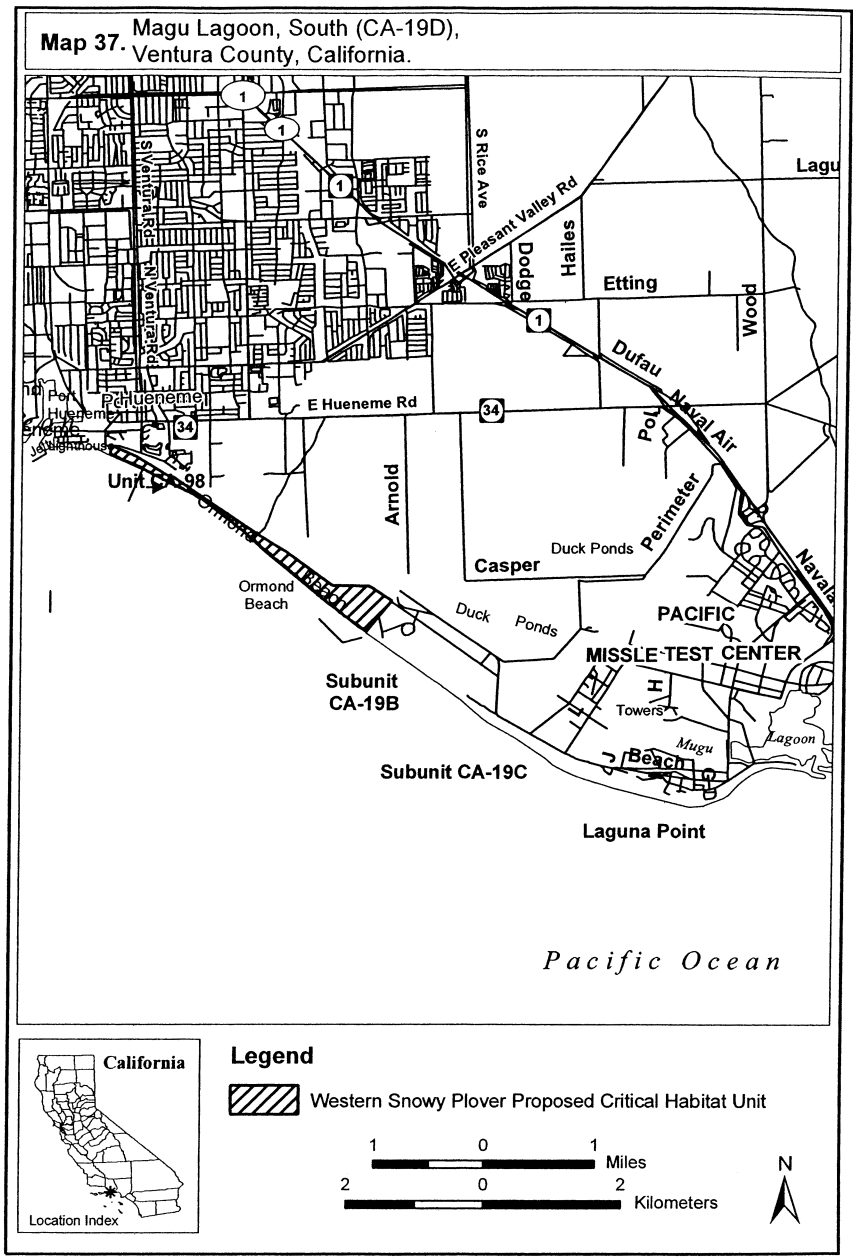

(41) Unit CA 20, Los Angeles County, California.

(i) From USGS 1:24,000 quadrangle map Point Dume, California, land bounded by the following UTM 11 NAD 27 coordinates (E,N): 329965, 3766877; 329924, 3766830; 329985, 3766786; 330017, 3766822; 330095, 3766754; 330094, 3766751; 330084, 3766734; 330081, 3766721; 330155, 3766656;

330233, 3766591; 330253, 3766588; 330272, 3766589; 330283, 3766586; 330337, 3766538; 330324, 3766526; 330377, 3766467; 330388, 3766467; 330428, 3766419; 330503, 3766346; 330597, 3766260; 330733, 3766164; 330734, 3766150; 330742, 3766140; 330970, 3765974; 331003, 3765952; 331025, 3765933; 331045, 3765912; 331281, 3765663; 331539, 3765394; 331669, 3765298; 331791, 3765248; 331956, 3765199; 331981, 3765198; 332021, 3765195; 332052, 3765196; 332076, 3765189; 332121, 3765165; 332140, 3765152; 332146, 3765142; 332147, 3765126; 332122, 3765074; 332087, 3765013; 332081, 3764993; 332081, 3764972; 332083, 3764966; 332099, 3764935; 332103, 3764929; 332037, 3764863; 332019, 3764880; 332003, 3764895; 331988, 3764908; 331973, 3764917; 331965, 3764922; 331957, 3764927; 331930, 3764951; 331913, 3764969; 331904, 3764979; 331897, 3764986; 331886, 3764999; 331883, 3765003; 331882, 3765004; 331876, 3765009; 331858, 3765025; 331836, 3765051; 331813, 3765078; 331797, 3765098; 331783, 3765116; 331774, 3765125; 331755, 3765144; 331738, 3765158; 331724, 3765168; 331683, 3765204; 331643, 3765243; 331640, 3765246; 331605, 3765278; 331589, 3765293; 331588, 3765294; 331564, 3765319; 331527, 3765350; 331486, 3765395; 331456, 3765417; 331433, 3765432; 331404, 3765452; 331401, 3765454; 331400, 3765455; 331389, 3765467; 331365, 3765493; 331361, 3765497; 331325, 3765542; 331299, 3765572; 331275, 3765604; 331248, 3765627; 331243, 3765631; 331212, 3765659; 331178, 3765688; 331147, 3765713; 331108, 3765746; 331070, 3765774; 331036, 3765797; 331035, 3765798; 331012, 3765818; 331009, 3765820; 330986, 3765838; 330962, 3765871; 330937, 3765897; 330904, 3765925; 330878, 3765944; 330853, 3765961; 330827, 3765983; 330795, 3766008; 330764, 3766026; 330752, 3766032; 330739, 3766039; 330732, 3766043; 330711, 3766057; 330706, 3766060; 330681, 3766090; 330679, 3766091; 330667, 3766104; 330663, 3766107; 330653, 3766117; 330644, 3766126; 330643, 3766127; 330629, 3766143; 330604, 3766172; 330587, 3766179; 330579, 3766181; 330573, 3766186; 330368, 3766380; 330365, 3766384; 330348, 3766403; 330328, 3766422; 330321, 3766428; 330279, 3766466; 330236, 3766502; 330207, 3766528; 330173, 3766550; 330136, 3766569; 330105, 3766597; 330085, 3766611; 330070, 3766624; 330023, 3766660; 330022, 3766661; 330018, 3766664; 330010, 3766673; 329969, 3766702; 329962, 3766707; 329960, 3766708; 329937, 3766727; 329911, 3766747; 329888, 3766766; 329882, 3766771; 329847, 3766792; 329813, 3766815; 329785, 3766836; 329781, 3766839; 329816, 3766887; 329836, 3766875; 329851, 3766892; 329890, 3766865; 329899, 3766877; 329886, 3766885; 329912, 3766923; 329924, 3766912; 329965, 3766877; proceed generally N following the mean low water mark (defined at the beginning of the section) and returning to 329965, 3766877.

(ii) NOTE: Map of Unit CA 20 (Map M38) follows:

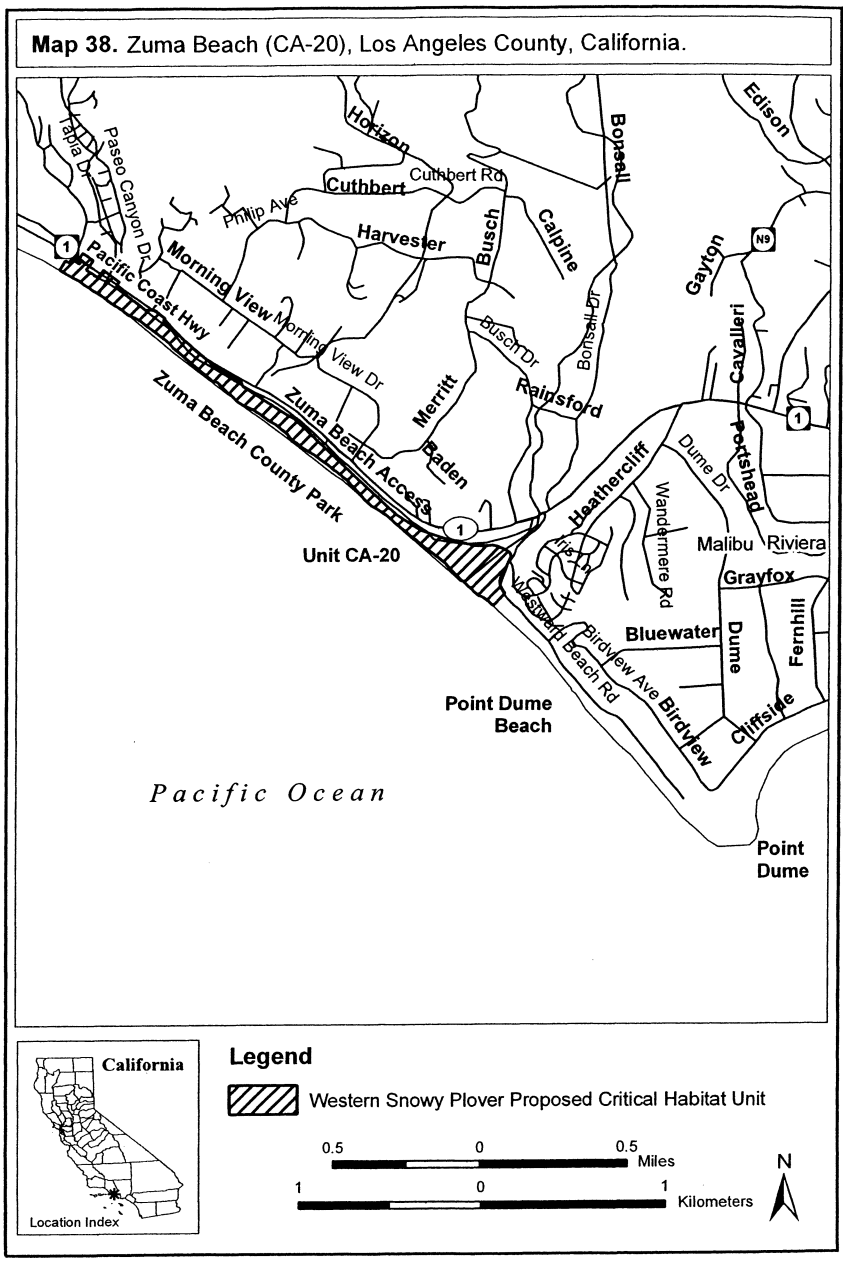

(42) Unit CA 21A, Los Angeles County, California.

(i) From USGS 1:24,000 quadrangle map Topanga, California, land bounded by the following UTM 11 NAD 27 coordinates (E,N): 359653, 3766064; 359698, 3766104; 359706, 3766112; 359794, 3766072; 359841, 3766016; 359865, 3765980; 359868, 3765955; 359871, 3765928; 359981, 3765838;

360136, 3765710; 360156, 3765737; 360157, 3765740; 360346, 3765605; 360713, 3765301; 360821, 3765208; 360782, 3765167; 360750, 3765131; proceed generally N following the mean low water mark (defined at the beginning of the section) and returning to 359653, 3766064.

(ii) NOTE: Map of Units CA 21A (Map M39) follows:

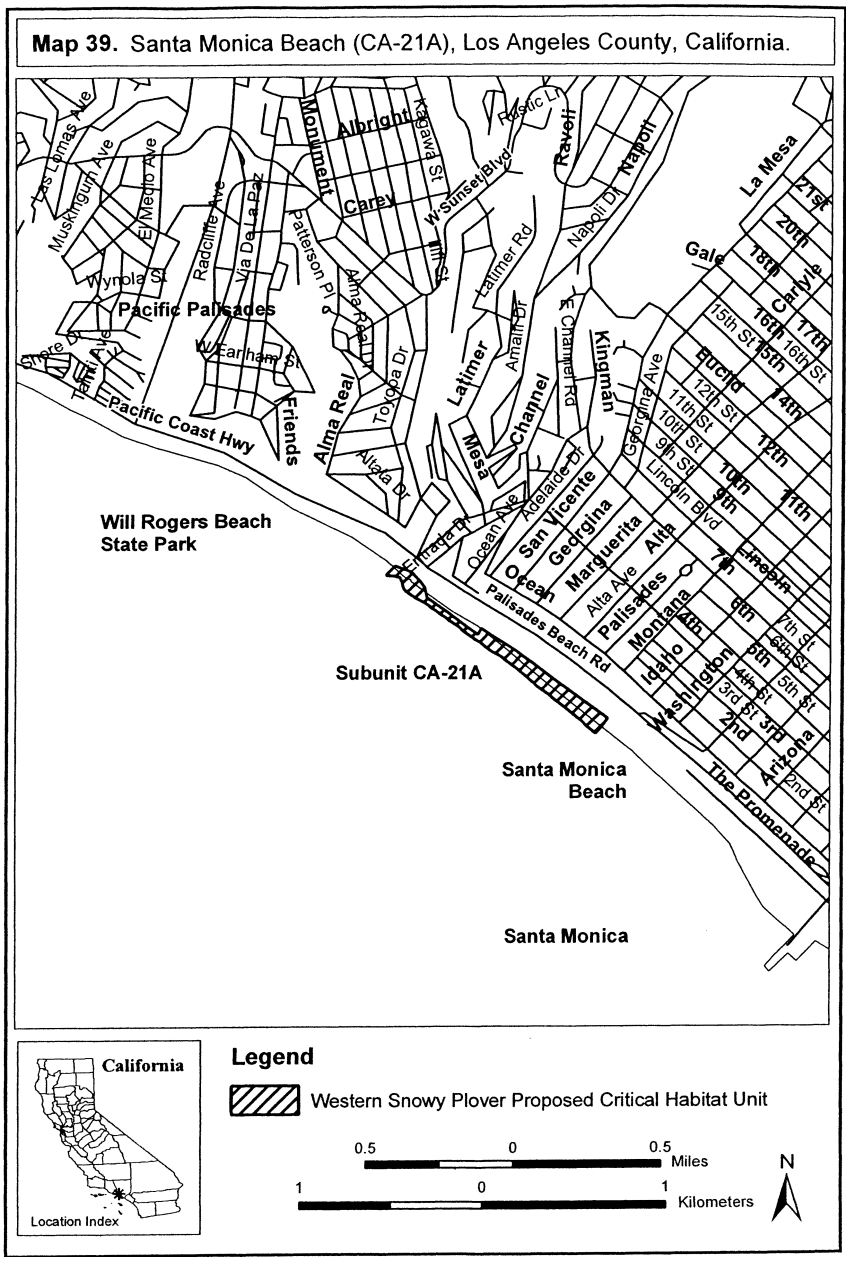

(43) Unit CA 21B, Los Angeles County, California.

(i) From USGS 1:24,000 quadrangle map Venice, California, land bounded by the following UTM 11 NAD 27 coordinates (E,N): 366261, 3757311; 366467, 3757409; 366791, 3756716; 366577, 3756633; proceed generally N following the mean low water mark (defined at the beginning of the section) and returning to 366261, 3757311.

(ii) NOTE: Map of Unit CA 21B (Map M40) follows after description of Unit CA 21C.

(44) Unit CA 21C, Los Angeles County, California.

(i) From USGS 1:24,000 quadrangle map Venice, California, land bounded by the following UTM 11 NAD 27 coordinates (E,N): 367740, 3753997; 367843, 3754038; 367860, 3754002; 367883, 3753980; 367924, 3753925; 367945, 3753827; 367911, 3753766; 367924, 3753739; 367968, 3753730; 368021, 3753592; 368235, 3753042; 368173, 3753011; proceed generally N following the mean low water mark (defined at the beginning of the section) and returning to 367740, 3753997.

(ii) NOTE: Map of Units CA 21B and CA 21C (Map M40) follows:

Map 40. Dockweiler, North (CA-21B) and Dockweiler, South (CA-21C), Los Angeles County, California.

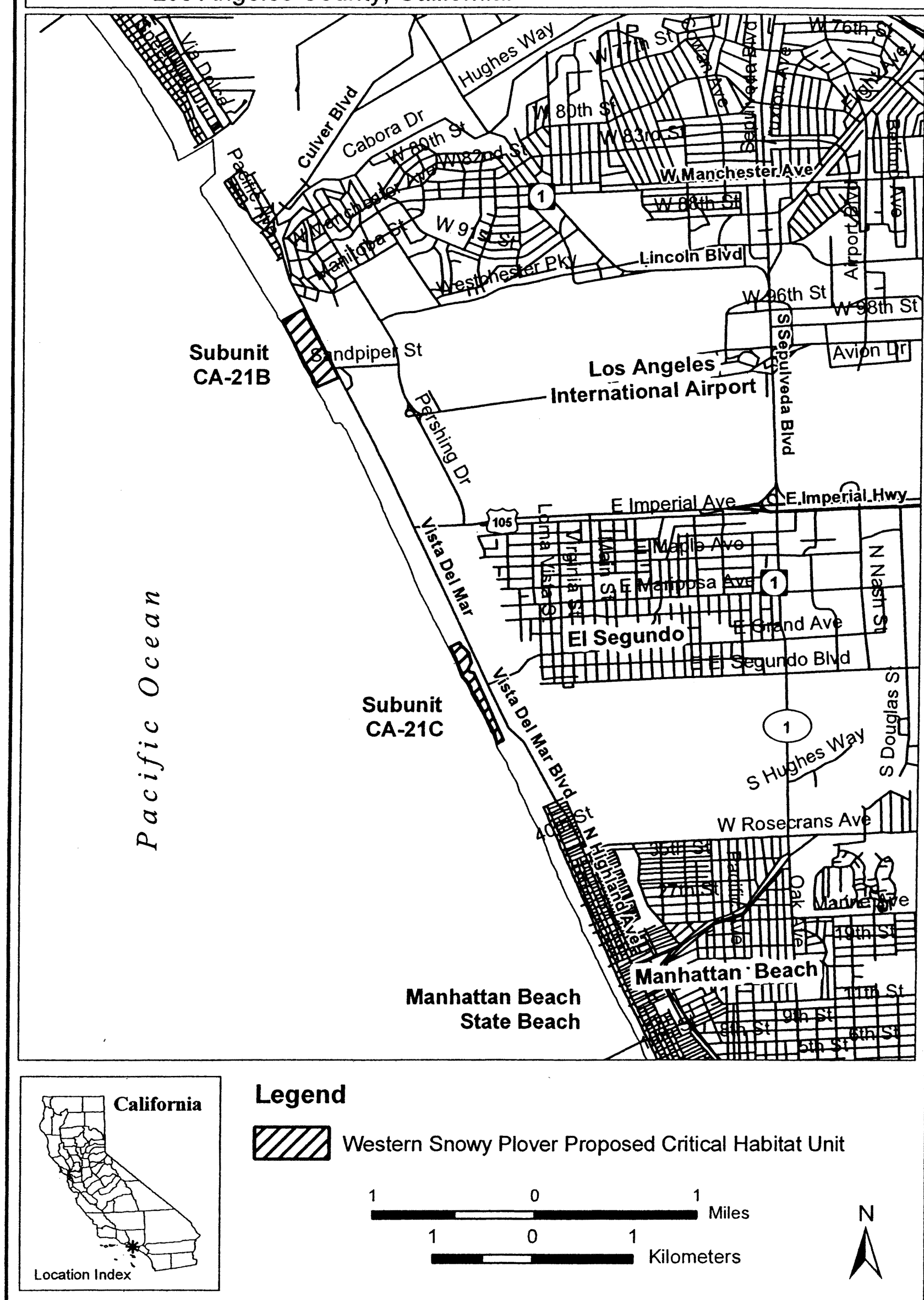

(45) Unit CA 21D, Los Angeles County, California.

(i) From USGS 1:24,000 quadrangle map Redondo Beach OE S, California, land bounded by the following UTM 11 NAD 27 coordinates (E,N): 370468, 3747024; 370560, 3747050; 370594, 3746936; 370696, 3746667; 370602, 3746644; proceed generally N following the mean low water

mark (defined at the beginning of the section) and returning to 370468, 3747024.

(ii) NOTE: Map of Unit CA 21D (Map M41) follows:

Map 41. Hermosa Beach (CA-21D), Los Angeles County, California.

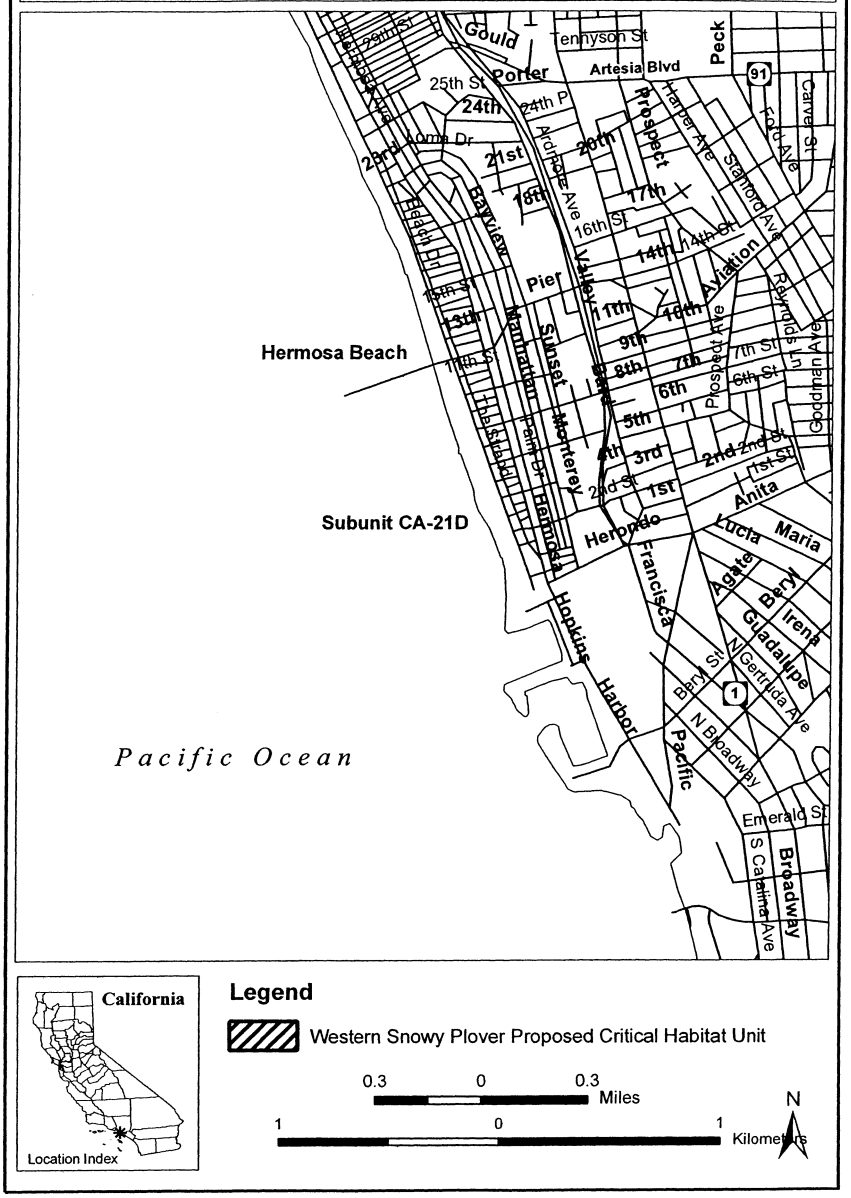

(46) Unit CA 22A, Orange County, California.

(i) From USGS 1:24,000 quadrangle map Seal Beach, California, land bounded by the following UTM 11 NAD 27 coordinates (E,N): 403074, 3728680; 403074, 3728681; 403267, 3728834; 403265, 3728996; 403238, 3729044; 403290, 3729077; 403342, 3729164; 403545, 3729348; 403571, 3729356; 403635, 3729419; 404409, 3729117; 404407, 3728750; 404398, 3728717; 404399, 3728532; 404464, 3728525; 404727, 3728380; 404729, 3728299; 405337, 3727975; 405370, 3727979; 405369, 3727845; 405358, 3727807; 405339, 3727778; 405295, 3727725; 405113, 3727543; 405081, 3727505; 405050, 3727457; 405006, 3727428; 404907, 3727378; 404859, 3727355; 404833, 3727349; 404801, 3727356; 404766, 3727373; 404712, 3727387; 404584, 3727405; 404557, 3727413; 404529, 3727431; 404495, 3727462; 404465, 3727486; 404426, 3727492; 404372, 3727479; 404183, 3727422; 403756, 3727974; 403749, 3727975; 403740, 3727969; 403720, 3727949; 403709, 3727950; 403697, 3727958; 403684, 3727961; 403653, 3727943; returning to 403074, 3728680.

(ii) NOTE: Map of Unit CA 22A (Map M42) follows after description of Unit CA 22B.

(47) Unit CA 22B, Orange County, California.

(i) From USGS 1:24,000 quadrangle map Seal Beach, California, land bounded by the following UTM 11 NAD 27 coordinates (E,N): 404089, 3727241; 404122, 3727265; 404183, 3727186; 404256, 3727101; 404389, 3726951; 404360, 3726921; proceed generally N following the mean low water mark (defined at the beginning of the section) and returning to 404089, 3727241.

(ii) NOTE: Map of Units CA 22A and CA 22B (Map M42) follows:

Map 42. Bolsa Chica Reserve (CA-22A) and Bolsa Chica St. Beach (CA-22B), Orange County, California.

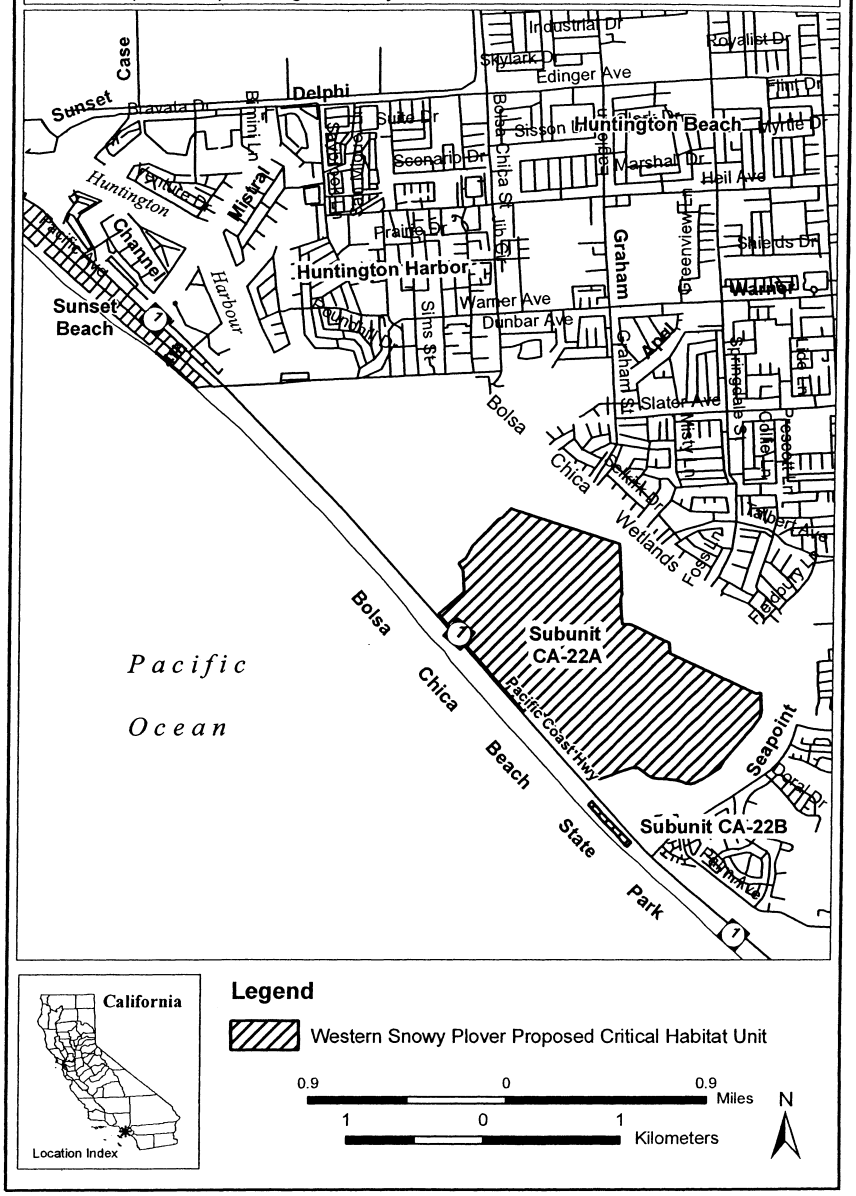

(48) Unit CA 23, Orange County, California.

(i) From USGS 1:24,000 quadrangle map Newport Beach, California, land bounded by the following UTM 11 NAD 27 coordinates (E,N): 411152, 3721501; 411152, 3721498; 411154, 3721486; 411161, 3721477; 411171, 3721472; 411183, 3721471; 411189, 3721473; 411197, 3721476; 411208, 3721485; 411217, 3721493; 411224, 3721488; 411220,

3721483; 411201, 3721465; 411198, 3721462; 411173, 3721438; 411154, 3721408; 411133, 3721368; 411117, 3721336; 411106, 3721293; 411094, 3721298; 411074, 3721321; 411069, 3721327; 411061, 3721335; 411054, 3721344; 411043, 3721354; 411039, 3721358; 411018, 3721375; 411000, 3721392; 410981, 3721413; 410958, 3721437; 410939, 3721452; 410903, 3721473; 410888, 3721489; 410971, 3721619; 410978, 3721616; 410989, 3721606; 410997, 3721617; 411008, 3721631; 411140, 3721534; 411157, 3721515; returning to 411152, 3721501.

(ii) NOTE: Map of Unit CA 23 (Map M43) follows:

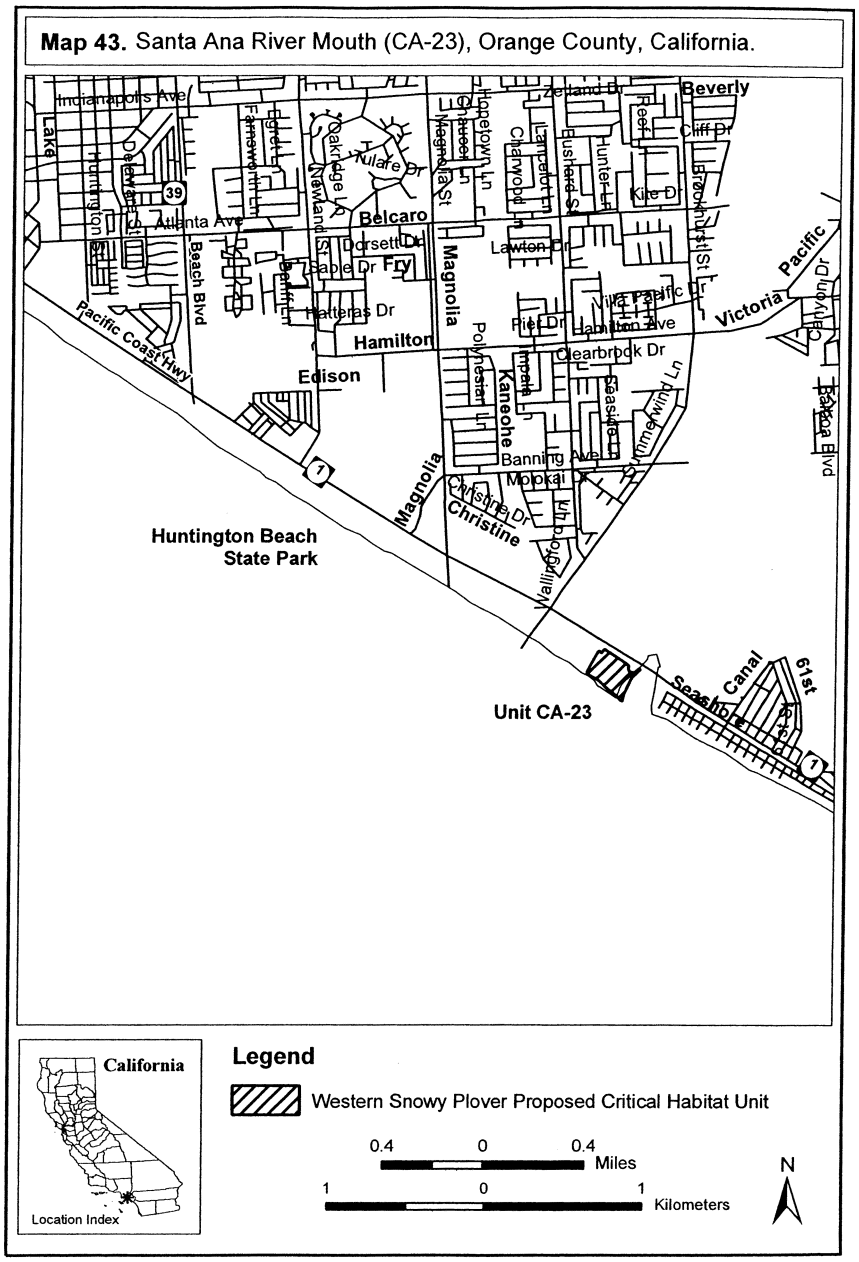

(49) Unit CA 24, Orange County and San Diego County, California.

(i) From USGS 1:24,000 quadrangle map San Clemente, California, land bounded by the following UTM 11 NAD 27 coordinates (E,N): 444728, 3694059; 444754, 3694175; 444782, 3694151; 444839, 3694108; 444911, 3694062; 445037, 3694001; 445278, 3693889; 445569, 3693753; 445795, 3693646;

445898, 3693601; 445898, 3693576; 445875, 3693547; 445874, 3693547; 445838, 3693559; 445747, 3693585; 445651, 3693593; 445618, 3693595; 445475, 3693623; 445447, 3693630; 445406, 3693640; 445385, 3693640; 445369, 3693641; 445347, 3693640; 445334, 3693645; 445329, 3693650; 445313, 3693664; 445271, 3693702; 445220, 3693751; 445194, 3693775; 445105, 3693840; 445062, 3693872; 445012, 3693898; 444957, 3693919; 444929, 3693926; 444928, 3693926; 444899, 3693930; 444882, 3693937; 444854, 3693959; 444852, 3693960; 444818, 3693980; 444814, 3693982; 444767, 3694004; 444736, 3694020; 444712, 3694035; 444709, 3694040; 444728, 3694059; proceed generally N following the mean low water mark (defined at the beginning of the section) and returning to 444728, 3694059.

(ii) NOTE: Map of Unit CA 24 (Map M44) follows:

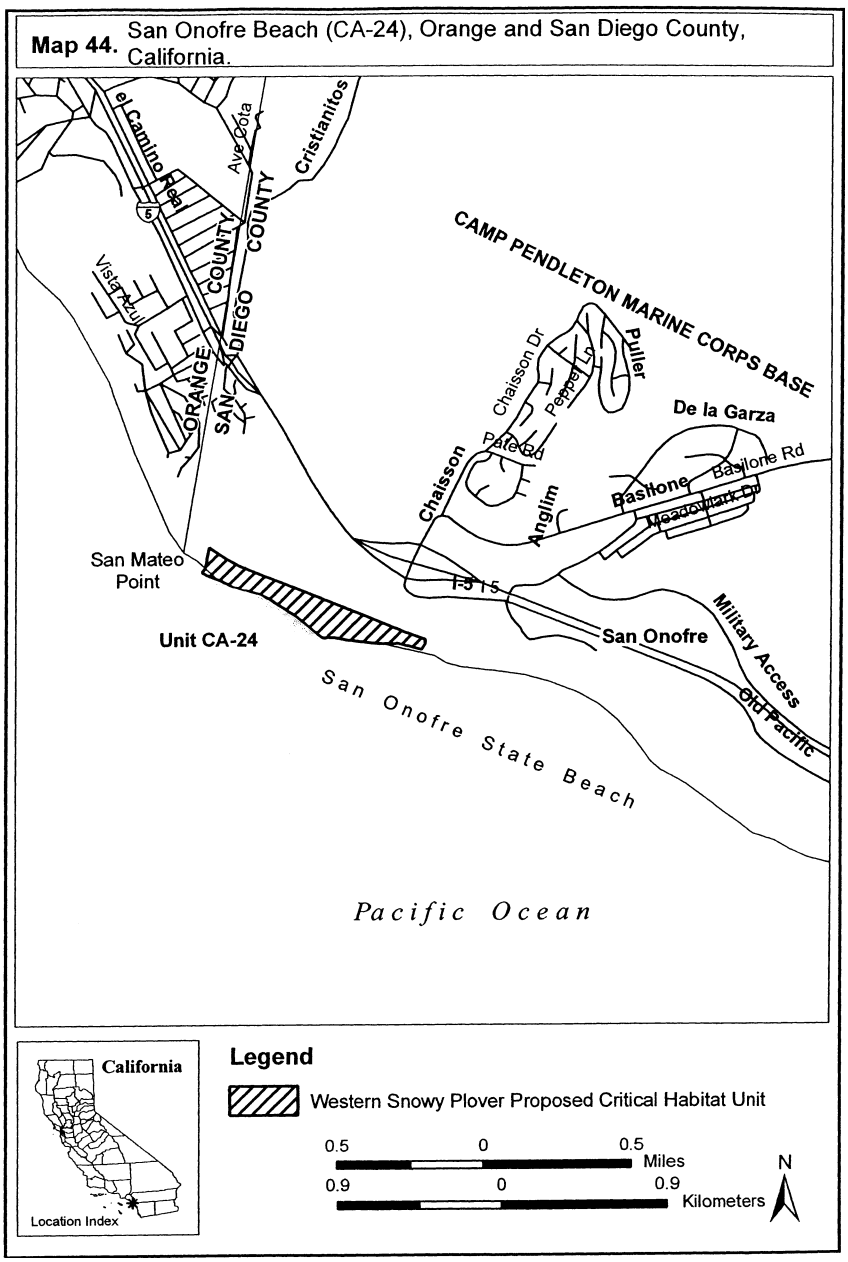

(50) Unit CA 25A, San Diego County, California.

(i) From USGS 1:24,000 quadrangle map Encinitas, California, land bounded by the following UTM 11 NAD 27 coordinates (E,N): 470975, 3660809; 470982, 3660811; 471014, 3660802; 471058, 3660765; 471085, 3660733; 471105, 3660704; 471122, 3660645; 471129, 3660592; 471148, 3660540;

471147, 3660511; 471155, 3660493; 471153, 3660485; 471153, 3660485; 471147, 3660482; 471122, 3660510; 471112, 3660507; 471106, 3660501; 471067, 3660464; 471066, 3660464; 471081, 3660447; 471084, 3660437; 471084, 3660417; 471077, 3660393; 471077, 3660378; 471085, 3660361; 471044, 3660341; 471013, 3660349; 471002, 3660338; 470992, 3660306; 470980, 3660296; 470977, 3660316; 470969, 3660338; 470968, 3660341; 470962, 3660360; 470955, 3660391; 470949, 3660420; 470943, 3660453; 470942, 3660456; 470933, 3660489; 470925, 3660522; 470924, 3660525; 470914, 3660562; 470907, 3660588; 470906, 3660597; 470901, 3660624; 470893, 3660651; 470892, 3660654; 470884, 3660676; 470877, 3660694; 470872, 3660706; 470864, 3660726; 470861, 3660740; 470860, 3660742; 470859, 3660754; 470862, 3660764; 470866, 3660765; 470874, 3660770; 470903, 3660785; 470962, 3660804; returning to 470975, 3660809.

(ii) NOTE: Map of Unit CA 25A (Map M45) follows after description of Unit CA 25C.

(51) Unit CA 25B, San Diego County, California.

(i) From USGS 1:24,000 quadrangle map Oceanside, California, land bounded by the following UTM 11 NAD 27 coordinates (E,N): 472453, 3660939; 472518, 3660920; 472571, 3660894; 472603, 3660856; 472613, 3660817; 472614, 3660776; 472576, 3660736; 472538, 3660692; 472498, 3660666; 472478, 3660670; 472452, 3660693; 472451, 3660695; 472404, 3660732; 472373, 3660751; 472352, 3660760; 472335, 3660762; 472311, 3660758; 472296, 3660748; 472282, 3660746; 472264, 3660752; 472244, 3660769; 472209, 3660804; 472183, 3660843; 472164, 3660882; 472153, 3660903; 472145, 3660929; 472156, 3660952; 472190, 3660981; 472223, 3660990; 472288, 3660980; 472393, 3660956; returning to 472453, 3660939.

(ii) NOTE: Map of Unit CA 25B (Map M45) follows after description of Unit CA 25C.

(52) Unit CA 25C, San Diego County, California.

(i) From USGS 1:24,000 quadrangle map Oceanside, California, land bounded by the following UTM 11 NAD 27 coordinates (E,N): 474053, 3661505; 474074, 3661515; 474082, 3661492; 474109, 3661464; 474118, 3661461; 474119, 3661450; 474144, 3661424; 474169, 3661398; 474189, 3661386; 474201, 3661384; 474210, 3661378; 474228, 3661376; 474237, 3661377; 474247, 3661359; 474263, 3661344; 474302, 3661334; 474357, 3661336; 474385, 3661334; 474386, 3661294; 474393, 3661252; 474413, 3661233; 474450, 3661217; 474494, 3661203; 474539, 3661214; 474584, 3661200; 474628, 3661181; 474654, 3661143; 474615, 3661062; 474594, 3661042; 474562, 3661043; 474543, 3661039; 474530, 3661043; 474504, 3661070; 474472, 3661111; 474452, 3661130; 474380, 3661179; 474321, 3661194; 474236, 3661205; 474200, 3661211; 474166, 3661225; 474140, 3661244; 474113, 3661268; 474081, 3661304; 474075, 3661333; 474076, 3661393; 474075, 3661440; 474048, 3661501; returning to 474053, 3661505.

(ii) NOTE: Map of Units CA 25A, CA 25B, and CA 25C (Map M45) follows:

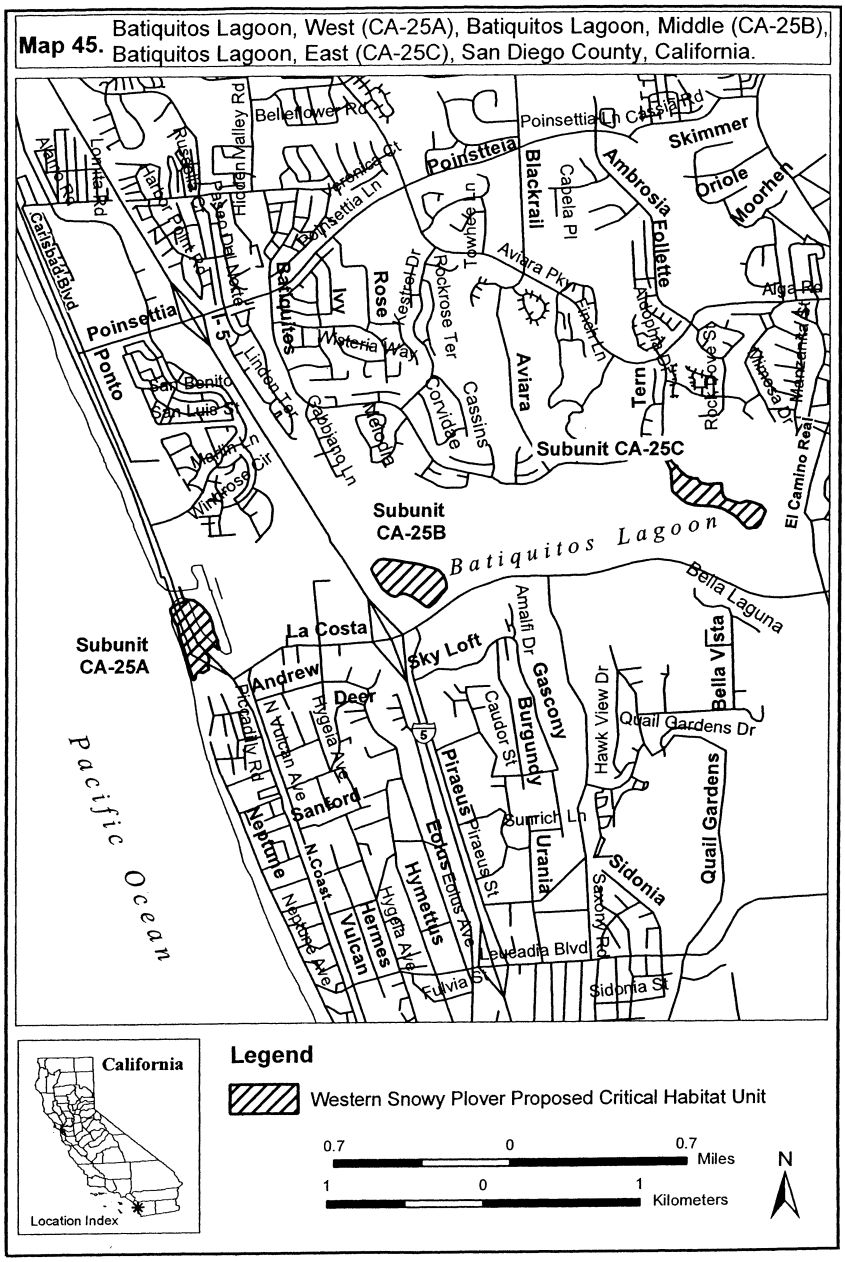

(53) Unit CA 26, San Diego County, California.

(i) From USGS 1:24,000 quadrangle map Del Mar California, land bounded by the following UTM 11 NAD 27 coordinates (E,N): 475548, 3644417; 475597, 3644428; 475626, 3644433; 475629, 3644418; 475632, 3644391; 475625, 3644370; 475626, 3644353; 475627, 3644350; 475633, 3644335;

475628, 3644322; 475637, 3644298; 475640, 3644293; 475647, 3644279; 475649, 3644271; 475641, 3644267; 475639, 3644267; 475635, 3644257; 475638, 3644237; 475642, 3644195; 475643, 3644190; 475648, 3644165; 475657, 3644139; 475658, 3644120; 475664, 3644091; 475671, 3644073; 475674, 3644054; 475683, 3644029; 475688, 3644001; 475693, 3643983; 475694, 3643965; 475701, 3643945; 475704, 3643929; 475708, 3643891; 475733, 3643895; 475749, 3643893; 475778, 3643878; 475815, 3643868; 475826, 3643878; 475869, 3643912; 475883, 3643920; 475893, 3643930; 475909, 3643935; 475919, 3643943; 475930, 3643950; 475923, 3643429; 475917, 3643436; 475902, 3643454; 475885, 3643478; 475864, 3643509; 475851, 3643533; 475838, 3643545; 475824, 3643566; 475804, 3643590; 475788, 3643603; 475774, 3643706; 475763, 3643718; 475756, 3643749; 475750, 3643781; 475748, 3643798; 475714, 3643792; 475685, 3643787; 475683, 3643797; 475689, 3643805; 475711, 3643807; 475723, 3643809; 475713, 3643871; 475701, 3643870; 475700, 3643870; 475699, 3643869; 475690, 3643866; 475667, 3643865; 475660, 3643894; 475657, 3643904; 475652, 3643926; 475647, 3643946; 475644, 3643956; 475641, 3643964; 475635, 3643986; 475630, 3644011; 475622, 3644032; 475613, 3644053; 475606, 3644077; 475599, 3644101; 475595, 3644132; 475593, 3644149; 475590, 3644179; 475586, 3644211; 475582, 3644230; 475580, 3644243; 475578, 3644258; 475573, 3644280; 475567, 3644312; 475563, 3644337; 475555, 3644376; 475550, 3644411; returning to 475548, 3644417.

(ii) NOTE: Map of Unit CA 26 (Map M46) follows:

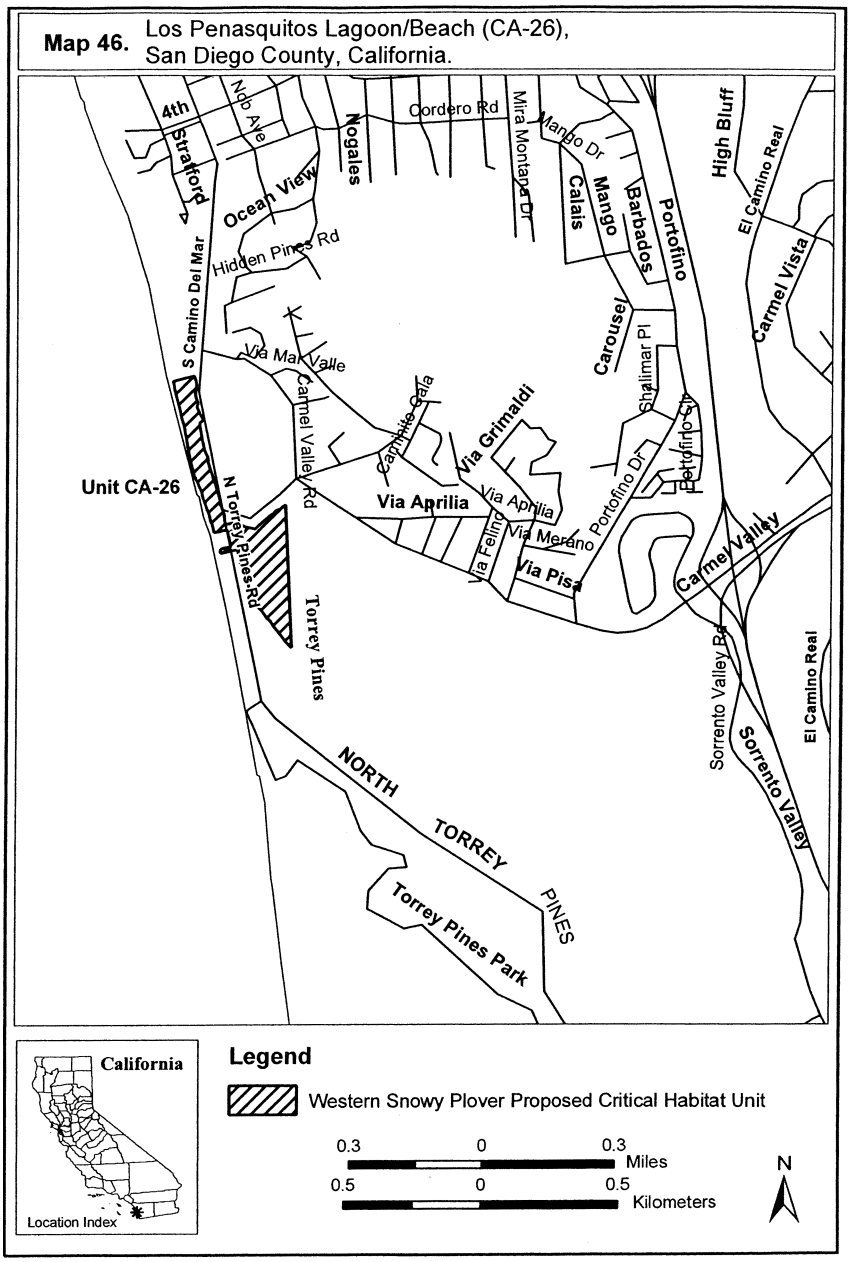

(54) Unit CA 27B, San Diego County, California.

(i) From USGS 1:24,000 quadrangle map Point Loma, California, land bounded by the following UTM 11 NAD 27 coordinates (E,N): 481501, 3616480; 481510, 3616481; 481524, 3616453; 481540, 3616447; 481565, 3616444; 481580, 3616449; 481601, 3616462; 481613, 3616490; 481630, 3616491;

481669, 3616488; 481690, 3616481; 481734, 3616460; 481794, 3616435; 481826, 3616413; 481836, 3616401; 481893, 3616389; 481928, 3616379; 481996, 3616538; 481998, 3616537; 482008, 3616531; 482011, 3616518; 482024, 3616510; 482038, 3616511; 482160, 3616439; 482347, 3616345; 482534, 3616238; 482693, 3616137; 482984, 3615950; 483137, 3615853; 483030, 3615679; proceed generally N following the mean low water mark (defined at the beginning of the section) and returning to 481501, 3616480.

(ii) NOTE: Map of Unit CA 27B (Map M47) follows:

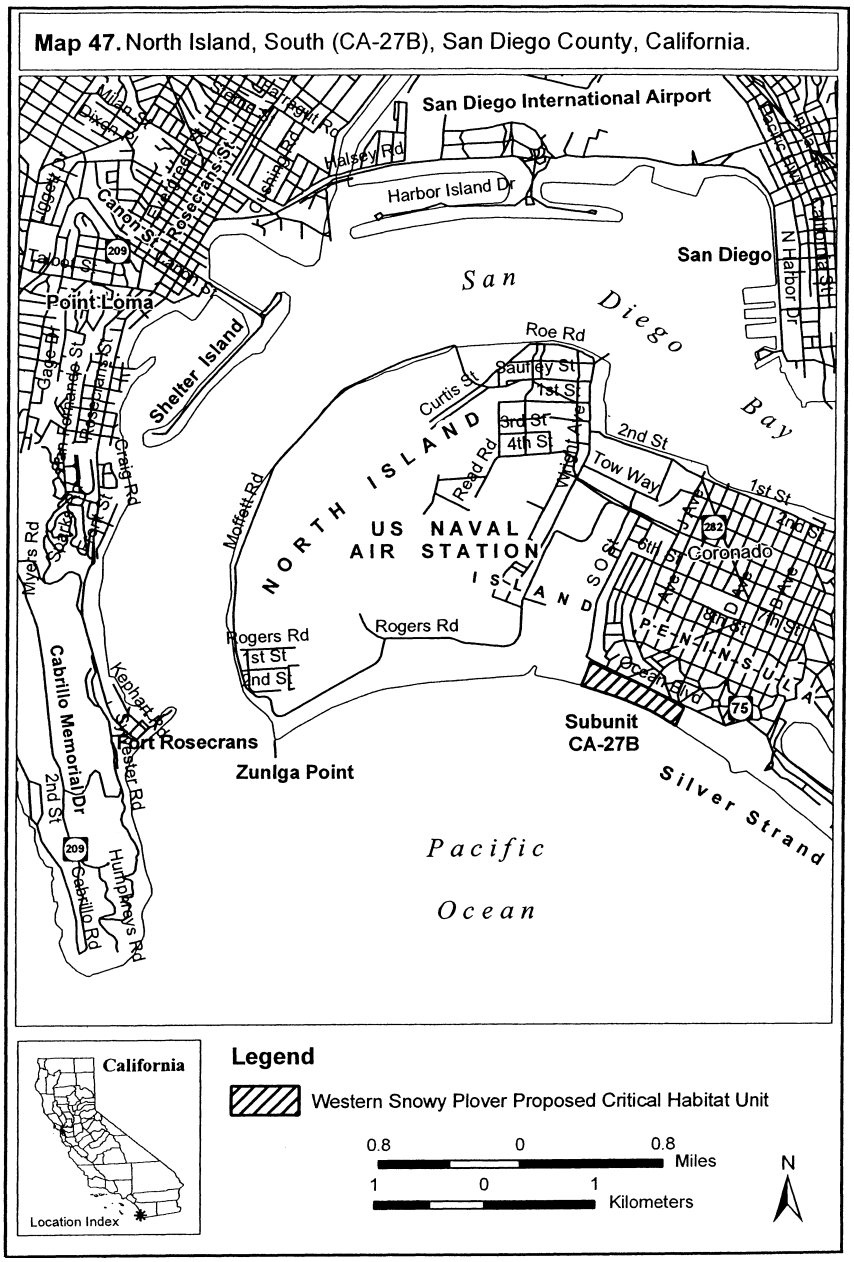

(55) Unit CA 27E, San Diego County, California.

(i) From USGS 1:24,000 quadrangle map National City, California, land bounded by the following UTM 11 NAD 27 coordinates (E,N): 490217, 3611878; 490174, 3611856; 490047, 3611789; 490028, 3611784; 489947, 3611738; 489878, 3611704; 489865, 3611701; 489834, 3611692; 489806, 3611682;

489792, 3611676; 489727, 3611655; 489611, 3611609; 489580, 3611587; 489555, 3611597; 489521, 3611593; 489412, 3611550; 489384, 3611531; 489366, 3611519; 489331, 3611518; 489282, 3611513; 489259, 3611508; 489253, 3611511; 489253, 3611512; 489237, 3611505; 489229, 3611501; 489208, 3611497; 489161, 3611496; 489138, 3611503; 489122, 3611535; 489097, 3611608; 489093, 3611675; 489094, 3611724; 489101, 3611774; 489123, 3611843; 489166, 3611914; 489200, 3611955; 489201, 3611954; 489200, 3611942; 489199, 3611931; 489204, 3611920; 489210, 3611918; 489219, 3611920; 489228, 3611922; 489240, 3611929; 489246, 3611938; 489245, 3611947; 489237, 3611952; 489225, 3611959; 489219, 3611969; 489220, 3611973; 489501, 3612069; 489791, 3612166; 490070, 3612259; 490144, 3612287; 490269, 3611906; 490231, 3611887; 490217, 3611878; returning to 490217, 3611878.

(ii) NOTE: Map of Unit CA 27E (Map M48) follows:

Map 48. Sweetwater NWR (CA-27E), San Diego County, California.

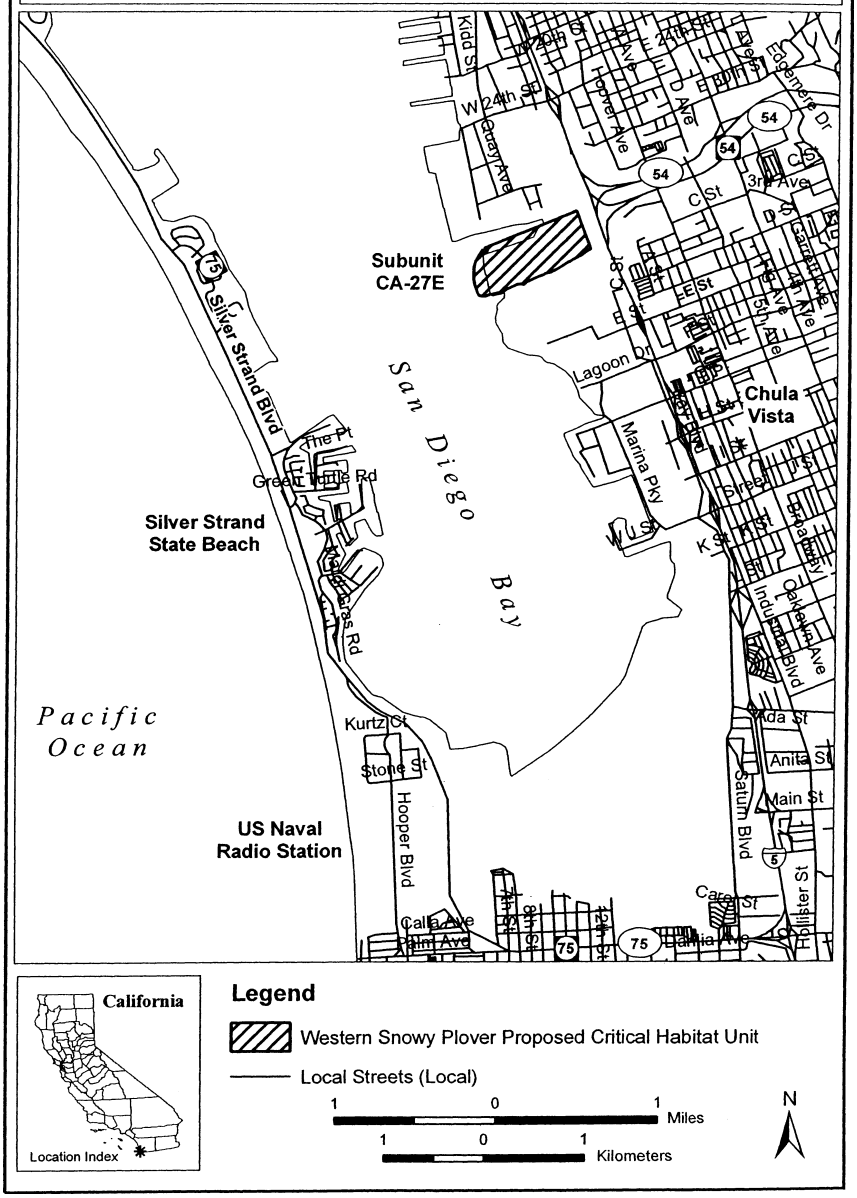

(56) Unit CA 27F, San Diego County, California.

(i) From USGS 1:24,000 quadrangle map Imperial Beach, California, land bounded by the following UTM 11 NAD 27 coordinates (E,N): 487747, 3603052; 487774, 3603045; 487775, 3602998; 487776, 3602973; 487782, 3602890; 487784, 3602855; 487795, 3602817; 487852, 3602714; 487855, 3602708;

487857, 3602705; 487884, 3602674; 487895, 3602625; 487900, 3602575; 487888, 3602515; 487865, 3602451; 487840, 3602415; 487840, 3602398; 487845, 3602382; 487865, 3602354; 487885, 3602334; 487935, 3602307; 487986, 3602298; 488089, 3602283; 488115, 3602272; 488115, 3602119; 488115, 3602119; 488163, 3602119; 488176, 3602119; 488191, 3602119; 488215, 3602040; 488220, 3602021; 488218, 3601977; 488214, 3601966; 488209, 3601953; 488199, 3601928; 488220, 3601871; 488227, 3601841; 488221, 3601817; 488207, 3601802; 488178, 3601790; 488177, 3601766; 488183, 3601680; 488201, 3601524; 488202, 3601514; 488218, 3601458; 488235, 3601397; 488267, 3601352; 488292, 3601337; 488296, 3601328; 488298, 3601324; 488290, 3601310; 488289, 3601309; 488294, 3601262; 488308, 3601227; 488338, 3601155; 488350, 3601139; 488372, 3601126; 488369, 3601108; 488364, 3601102; 488381, 3601046; 488393, 3601035; 488389, 3601016; 488385, 3601005; 488397, 3600864; 488414, 3600789; 488431, 3600753; 488442, 3600707; 488455, 3600623; 488460, 3600571; 488462, 3600541; 488516, 3600211; 488512, 3600098; 488525, 3599982; 488543, 3599731; 488519, 3599700; 488497, 3599679; 488484, 3599658; 488481, 3599607; 488479, 3599545; 488485, 3599487; 488391, 3599479; 488355, 3600146; 488284, 3600563; 488270, 3600623; 488268, 3600633; 488266, 3600640; 488262, 3600676; 488255, 3600707; 488246, 3600747; 488237, 3600787; 488226, 3600824; 488215, 3600867; 488203, 3600907; 488196, 3600938; 488192, 3600960; 488190, 3600970; 488188, 3600980; 488180, 3601013; 488175, 3601040; 488169, 3601068; 488156, 3601101; 488152, 3601121; 488148, 3601136; 488143, 3601148; 488104, 3601308; 488055, 3601513; 487954, 3601774; 487883, 3601935; 487822, 3602015; 487792, 3602053; 487789, 3602061; 487784, 3602072; 487780, 3602080; 487765, 3602103; 487754, 3602128; 487693, 3602349; 487693, 3602358; 487684, 3602390; 487674, 3602420; 487659, 3602478; 487655, 3602497; 487646, 3602564; 487645, 3602576; 487645, 3602586; 487644, 3602592; 487640, 3602616; 487639, 3602636; 487638, 3602646; 487636, 3602655; 487633, 3602674; 487631, 3602703; 487627, 3602732; 487623, 3602760; 487621, 3602791; 487615, 3602816; 487609, 3602849; 487607, 3602885; 487605, 3602894; 487602, 3602915; 487599, 3602941; 487595, 3602976; 487595, 3602998; 487592, 3603024; 487590, 3603045; 487669, 3603044; 487680, 3603054; 487682, 3603073; 487697, 3603064; 487705, 3603062; 487747, 3603052; proceed generally N following the mean low water mark (defined at the beginning of the section) and returning to 487747, 3603052.

(ii) NOTE: Map of Unit CA 27F (Map M49) follows:

Map 49. Tijuana River Beach (CA-27F), San Diego County, California.

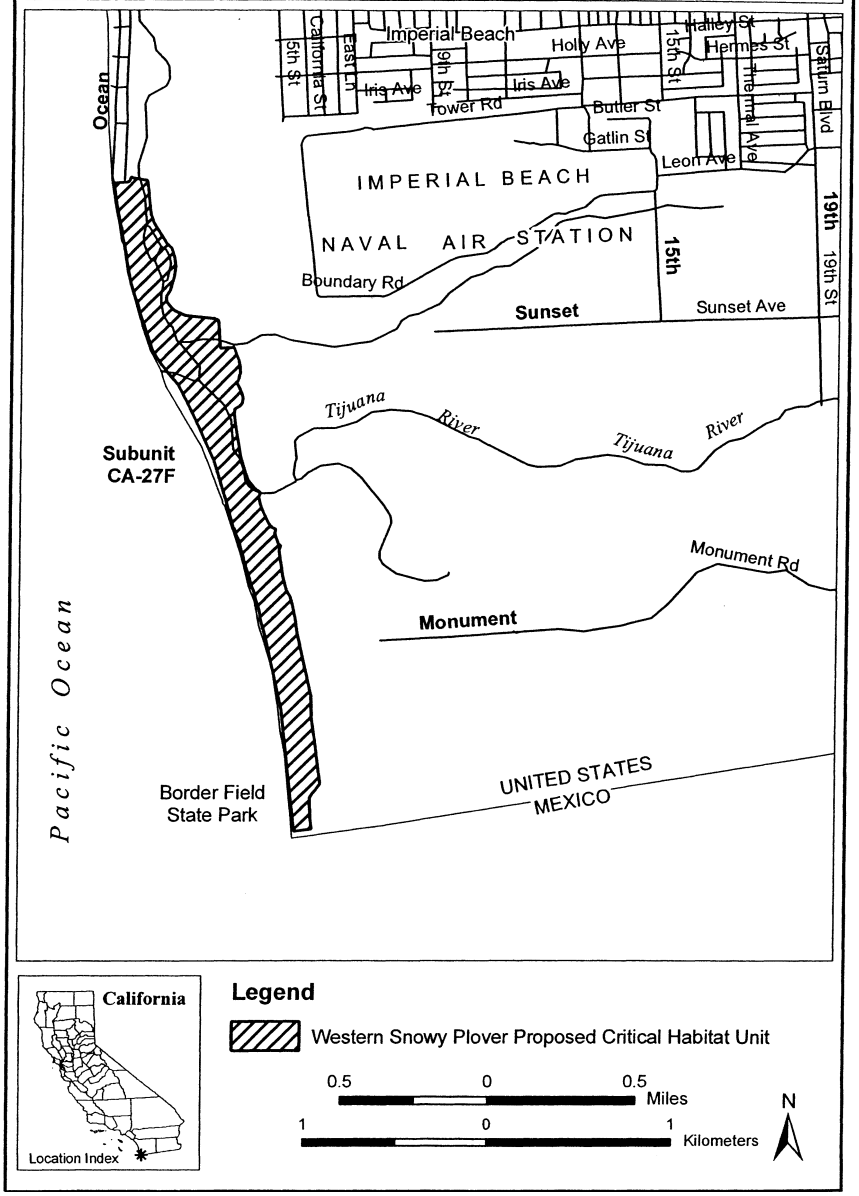

CAPE SABLE SEASIDE SPARROW (*Ammodramus maritimus mirabilis*)

(1) Critical habitat units are depicted for Miami-Dade County, Florida, on the map at paragraph (10) of this entry.

(2) The primary constituent elements of critical habitat for the Cape Sable seaside sparrow are the habitat components that provide:

(i) Calcitic marl soils characteristic of the short-hydroperiod freshwater marl prairies of the southern Everglades;

(ii) Herbaceous vegetation that includes greater than 15 percent combined cover of live and standing dead vegetation of one or more of the following species (when measured across an area of greater than 100 ft^2 (9.3 m^2)): Muhly grass (*Muhlenbergia filipes*), Florida little bluestem (*Schizachyrium rhizomatum*), black-topped sedge (*Schoenus nigricans*), and cordgrass (*Spartina bakeri*);

(iii) Contiguous open habitat (Sparrow subpopulations require large, expansive, contiguous habitat patches with few or sparse woody shrubs or trees.); and

(iv) Hydrologic regime such that the water depth, as measured from the water surface down to the soil surface, does not exceed 7.9 inches (20 cm) for more than 30 days during the period from March 15 to June 30 at a frequency of more than 2 out of every 10 years.

(3) Critical habitat does not include man-made structures (such as buildings, aqueducts, airports, roads, and other paved areas) and the land on which they are located on the effective date of this rule and not containing one or more of the primary constituent elements.

(4) Critical Habitat Map Units. Data layers defining map units were created using a GIS and adding activity areas around all Cape Sable seaside sparrow point count survey coordinates provided by the National Park Service at which sparrows have been recorded since 1981. These activity areas were merged to form one large polygon, and the boundaries were further refined by delineating suitable sparrow habitat and excluding unsuitable habitat along the borders based on interpretation of 2004 Florida Digital Orthographic Quarter Quads and Landsat false-color satellite imagery (a mosaic of color-balanced Landsat 7 Enhanced Thematic Mapper scenes from December 2003 to April 2004 using bands 5, 4, and 3). The projection represented in all mapping of units is Universal Transverse Mercator (UTM) Zone 17 North, NAD 83 Datum.

(5) Unit 1—Subpopulation B.

(i) *General description:* Unit 1—subpopulation B consists of 39,053 ac (15,804 ha) of marl prairie habitat that lies within Everglades National Park in southwestern Miami-Dade County.

(ii) *Coordinates:* From the Long Pine Key USGS 1:24,000 quadrangle map, Florida, land and water bounded by the following UTM Zone 17 NAD 83 coordinates (E, N): 526917, 2808910; 527089, 2808114; 527308, 2808109; 528319, 2808057; 528750, 2807801; 528903, 2807333; 529236, 2806425; 529691, 2806032; 530946, 2805892; 531630, 2805875; 532441, 2805501; 532453, 2804873; 531446, 2803970; 530870, 2803902; 530241, 2803890; 529854, 2803763; 529386, 2803611; 529182, 2803097; 529144, 2802662; 529296, 2802167; 529728, 2801965; 530138, 2801955; 530767, 2801940; 531394, 2801843; 531909, 2801666; 532314, 2801438; 532312, 2801384; 532262, 2800430; 531975, 2799918; 531693, 2799543; 531425, 2798649; 531410, 2798077; 531094, 2797430; 530664, 2796649; 530325, 2796193; 529846, 2795632; 529518, 2795640; 528557, 2795500; 528065, 2795485; 527787, 2795300; 527450, 2794981; 527006, 2794692; 526591, 2794511; 526017, 2794525; 525180, 2794982; 524802, 2795155; 523987, 2795393; 522696, 2796271; 522130, 2796639; 521206, 2796853; 520557, 2797169; 520072, 2797481; 519245, 2798319; 518416, 2799104; 517970, 2799879; 517793, 2800456; 517534, 2801062; 517266, 2801260; 516889, 2801515; 516474, 2802425; 516492, 2803162; 516515, 2804116; 516430, 2805100; 516586, 2805888; 517094, 2806530; 517680, 2807007; 517877, 2807248; 518159, 2807596; 518527, 2808078; 519049, 2808174; 520226, 2808227; 520856, 2808239; 521482, 2808115; 521938, 2807749; 522335, 2807194; 522567, 2806642; 522754, 2806447; 523349, 2806159; 523785, 2806121; 524093, 2806387; 524429, 2806706; 524846, 2806996; 525021, 2807428; 525305, 2807858; 525560, 2808206; 525406, 2808619; 525663, 2809050; 526296, 2809225; 526917, 2808910.

(6) Unit 2—Subpopulation C.

(i) *General description:* Unit 2—subpopulation C consists of 7,951 ac (3,218 ha) of marl prairie habitat that lies within Everglades National Park in western Miami-Dade County.

(ii) *Coordinates:* From the Long Pine Key USGS 1:24,000 quadrangle map, Florida, land and water bounded by the following UTM Zone 17 NAD 83 coordinates (E, N): 534909, 2812258; 535011, 2812832; 535192, 2813089; 535650, 2813200; 536001, 2813209; 536491, 2813232; 536722, 2813349; 536766, 2813714; 536778, 2814185; 536928, 2814601; 537297, 2814644; 537496, 2814936; 537501, 2815128; 537809, 2815540; 538341, 2815806; 538763, 2815900; 539200, 2815890; 539689, 2815825; 540446, 2815981; 540831, 2815972; 541166, 2816117; 541174, 2811281; 541550, 2811272; 541579, 2810820; 541603, 2810365; 541542, 2810035; 541376, 2809690; 541211, 2809380; 541133, 2809067; 541108, 2808754; 541296, 2808574; 541238, 2808331; 541146, 2808159; 540844, 2807992; 540792, 2807993; 540634, 2807979; 540542, 2807824; 540538, 2807632; 540309, 2807586; 539756, 2807879; 539132, 2808138; 538618, 2808605; 538734, 2809056; 538901, 2809401; 539067, 2809781; 538637, 2810071; 538068, 2810417; 537342, 2810784; 536684, 2811114; 536178, 2811179; 535884, 2811326; 535598, 2811787; 535253, 2811988; 534909, 2812258;

(7) Unit 3—Subpopulation D.

(i) *General description:* Unit 3—subpopulation D consists of 10,700 ac (4,330 ha) of marl prairie habitat that lies within the Southern Glades Wildlife and Environmental Area and Everglades National Park, in southern Miami-Dade County, as depicted on Map 1.

(ii) *Coordinates:* From the Royal Palm Ranger Station SE USGS 1:24,000 quadrangle map, Florida, land and water bounded by the following UTM Zone 17 NAD 83 coordinates (E, N): 546623, 2805929; 547722, 2805064; 547780, 2804591; 548184, 2804651; 548884, 2804634; 549599, 2804511; 550164, 2804008; 550253, 2803378; 549944, 2802896; 549549, 2802504; 549138, 2802148; 549024, 2801801; 549035, 2801539; 549039, 2800997; 549140, 2800122; 549122, 2799389; 548970, 2798904; 548373, 2798813; 547483, 2798958; 546821, 2799061; 545890, 2798962; 545532, 2798621; 545114, 2798003; 544479, 2797791; 543887, 2797946; 543689, 2798405; 543750, 2799468; 543726, 2799940; 543689, 2800535; 543343, 2800736; 542783, 2800715; 542331, 2800865; 541727, 2801212; 541556, 2801356; 541478, 2801759; 541479, 2802493; 541666, 2802977; 542234, 2803313; 542611, 2803670; 542775, 2803928; 543425, 2804034; 544003, 2804037; 544423, 2804027; 544605, 2804337; 544618, 2804843; 544595, 2805350; 544742, 2805626; 545170, 2805930; 545889, 2805999; 546623, 2805929.

(8) Unit 4—Subpopulation E.

(i) *General description:* Unit 4—subpopulation E consists of 22,278 ac (9,016 ha) of marl prairie habitat that lies within Everglades National Park in central Miami-Dade County.

(ii) *Coordinates:* From the Pahayokee Lookout Tower USGS 1:24,000 quadrangle map, Florida, land and water bounded by the following UTM Zone 17 NAD 83 coordinates (E, N): 521841, 2816533; 525940, 2820239; 525968, 2820266; 526694, 2820741; 527084, 2820978; 527388, 2821080; 527374, 2821600; 527360, 2822148; 527457, 2822748; 527735, 2822906; 528070, 2823117; 528417, 2823848; 529028, 2824134; 529238, 2824841; 529250, 2825333; 529197, 2826539; 529735, 2827183; 530668, 2827160; 531953, 2826965; 532774, 2826835; 533193, 2826031; 533510, 2825530; 533777, 2825195; 534094, 2824694; 533885, 2824015; 533544, 2823558; 533230, 2823045; 533211, 2822307; 533415, 2821672; 533623, 2821174; 534292, 2820473; 534774, 2819968; 534844, 2819501; 535075, 2818811; 535283, 2818368; 534879, 2817556; 534463, 2817375; 533609, 2817259; 531442, 2817339; 530965, 2816913; 530377, 2816462; 529199, 2816545; 528179, 2816378; 527947, 2815864; 527689, 2815432; 527085, 2815447; 526289, 2815439; 525570, 2815237; 525284, 2814779; 525270, 2814177; 525195, 2813357; 525067, 2812648; 523941, 2812621; 523173, 2812640; 522612, 2813283; 521991, 2813682; 521696, 2813963; 521545, 2814542; 521562, 2815253; 521603, 2815772; 521841, 2816533.

(9) Unit 5—Subpopulation F.

(i) *General description:* Unit 5—subpopulation F consists of 4,883 ac (1,976 ha) of marl prairie habitat that lies along the eastern boundary of Everglades National Park in central Miami-Dade County.

(ii) *Coordinates:* From the Grossman Hammock USGS 1:24,000 quadrangle map, Florida, land and water bounded by the following UTM Zone 17 NAD 83 coordinates (E, N): 541235, 2829890; 541864, 2829822; 542679, 2829488; 542727, 2827880; 542685, 2826187; 542686, 2825087; 542692, 2823991; 542685, 2823355; 542348, 2823192; 541263, 2823219; 540481, 2823430; 540440, 2823903; 539993, 2824245; 539241, 2824264; 538593, 2824996; 538791, 2825899; 539239, 2826324; 539702, 2827361; 539928, 2828001; 540356, 2829021; 540489, 2829454; 540691, 2829833; 541235, 2829890.

(10) *Note:* Map of Designated Units follows:

Map 1. Designated Critical Habitat Units for the Cape Sable Seaside Sparrow

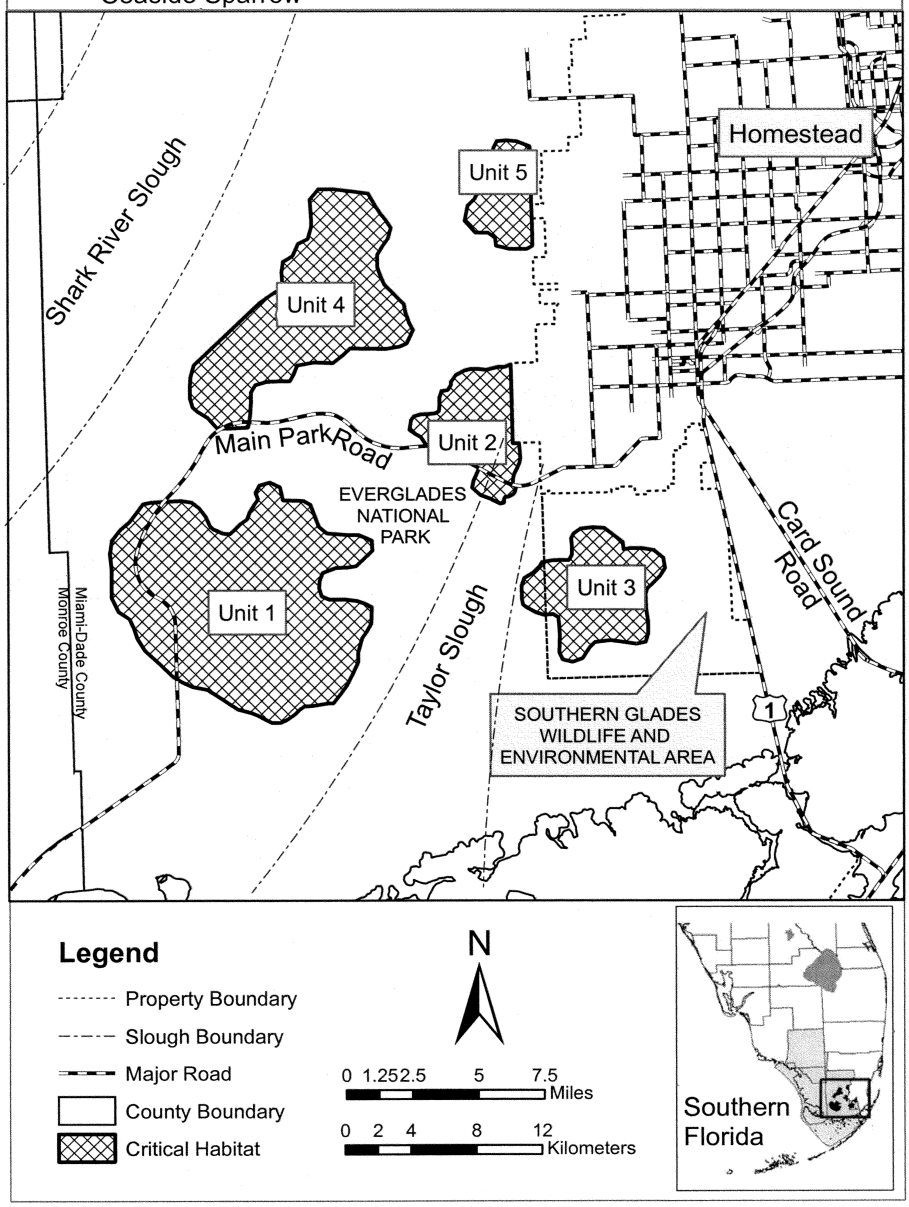

INYO BROWN TOWHEE (*Pipilo fuscus eremophilus*)

California, Inyo County: lands within and adjacent to the China Lake Naval Weapons Center identified as follows:

(1) Approximately 2.0 miles of streambed and ⅛ mile on either side of the wash from Margaret Ann Spring and proceeding downstream to the eastern boundary of Section 3 near Snooky Spring. The above includes portions of Sections 3, 4, 9, and 10, T23S R42E. (Map location A)

(2) A circle ⅛ mile in radius with the spring in T23S R42E W½ NE¼ Section 8 as the center. (Map location B)

(3) Approximately 2 miles of streambed and ⅛ mile on either side of the wash from Ruby Spring (T23S R42E, Section 22) and proceeding downstream to the boundary between Sections 25 and 26. The above includes portions of Sections 22, 23, 25, and 26, T23S R42E. (Map location C)

(4) A circle ⅛ mile in radius with Quail Spring as the center in T23S R42E, NE¼ Section 28. (Map location D)

(5) A circle ⅛ mile in radius with Benko Spring as the center in T23S R42E, Sections 34 and 35. (Map location E)

(6) A circle ⅛ mile in radius with Bench Mark 5485 (some USGS maps report this as 5484) near the common boundary of Sections 31 and 32, T23S R42E, as the center and lying within Sections 31 and 32. (Map location F)

(7) T24S R42E, NW¼ NW¼ Section 2 and NE1/4 NE1/4 Section 3. (Map location G)

(8) T24S R42E, E½ SE¼ Section 6. (Map located H)

(9) Approximately 1.8 miles of streambed and ⅛ mile on either side of Great Falls Basin Wash commencing from the western boundary of E½ Section 11, T24S R42E, and proceeding downstream along the streambed to the eastern boundary of Section 13. The above includes portions of Sections 11, 12, 13, and 14, T24S R42E. (Map location I)

(10) Circles with ⅛ mile radii around Mumford and Austin Springs in T24S R43E, Section 7 and Bainter Spring in Section 18 and around Indian Joe Spring in T24S R42E Section 24. (Map locations J)

NOTE: Map follows:

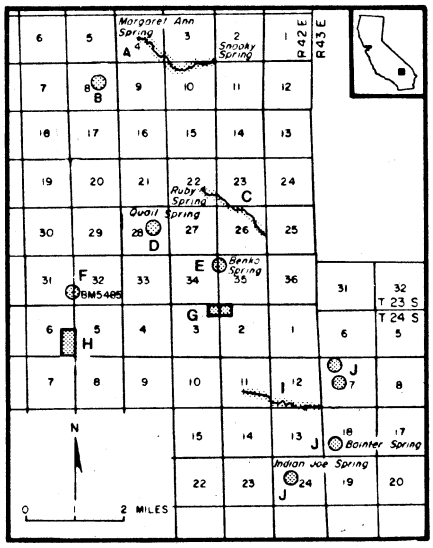

(11) Approximately 5 miles of streambed and ⅛ mile on either side of Mountain Springs Canyon commencing from the southern border of Section 8 and continuing along the streambed to the point at which Mountain Springs Canyon Wash intersects the eastern boundary of SW¼ Section 12. The above includes portions of Sections 8, 9, 10, 11, 12, 13, 14, and 17, T23S R41E. (Map location K)

NOTE: Map follows:

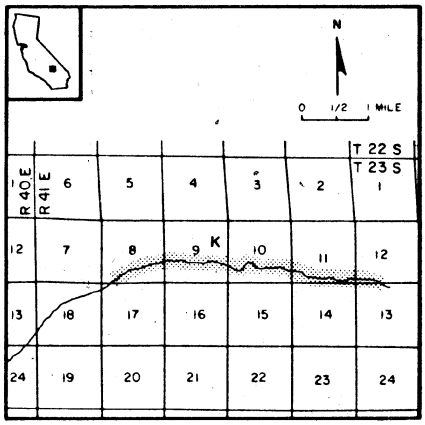

Major constituent element: desert riparian scrub vegetation.

LEAST BELL'S VIREO (*Vireo bellii pusillus*)

California: Areas of land and water as follows:

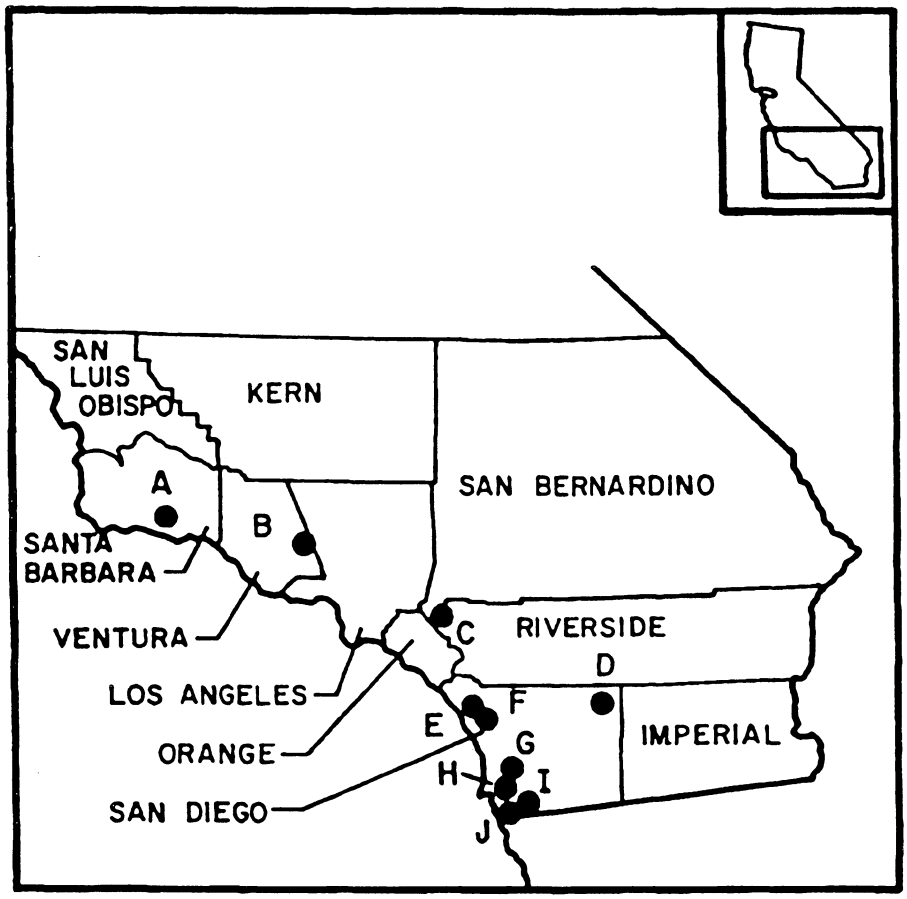

1. Santa Ynez River, Santa Barbara County (Index map location A).

T. 5 N., R. 27 W.: secs. 1, W½, and 12, all except NE¼. In addition, all adjacent lands within the following circumscribed area: beginning at a point 0.25 mi south of the northeast corner of sec. 12, T. 5 N., R. 27 W.; thence east about 0.5 mi; thence north about 1.25 mi; thence east approximately 1.3 mi to the intersection of Mono Creek and the Los Prietos Y Najalayegua land grant boundary; thence south about 2.5 mi; thence east approximately 2.6 mi to Agua Caliente Creek (at a point about 0.4 mi north and 0.1 mi east of the Pendola Guard Station); thence south about 0.5 mi; thence east about 1.0 mi; thence south about 0.25 mi; thence east about 0.5 mi; thence south about 0.75 mi to the southwest corner of T. 5 N., R. 25 W., sec. 19; thence east to the southeast corner of T. 5 N., R. 25 W., sec 20; thence south about 0.63 mi; thence west to western boundary of T. 5 N., R. 26 W., sec. 25; thence south about 0.16 mi; thence west to eastern boundary of T. 5 N., R. 26 W., sec. 27; thence north about 0.25 mi; thence west to western boundary of T. 5 N., R. 26 W., sec. 27; thence north to the northeastern corner of T. 5 N., R. 26 W., sec. 27; thence north to the northeastern corner of T. 5 N., R. 26 W., sec. 28; thence west to the northwest corner of T. 5 N., R. 26 W., sec. 28; thence north to the northeast corner of T. 5 N., R. 26 W., partially unsurveyed sec. 20; thence west to the northeast corner of T. 5 N., R. 26 W., unsurveyed sec. 19; thence north about 0.5 mi; thence west to the southeast corner of T. 5 N., R. 27 W., sec. 13, NE¼; and thence north to the southeast corner of T. 5 N., R. 27 W., sec. 12.

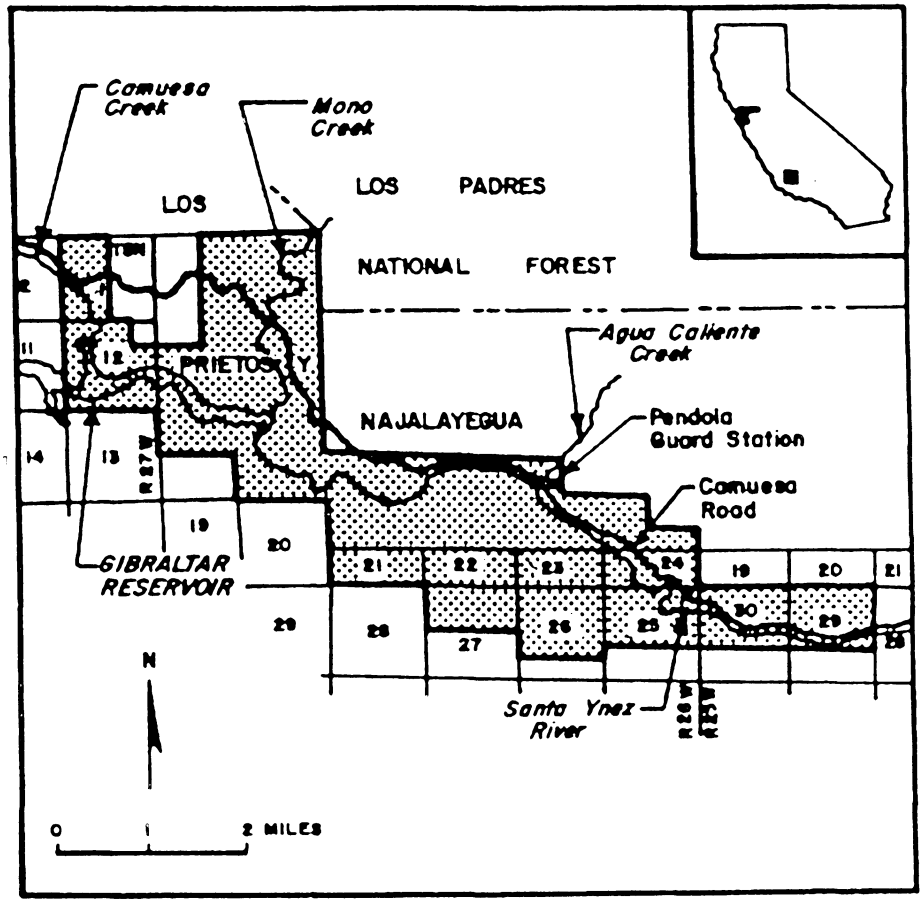

2. Santa Clara River, Los Angeles and Ventura Counties (Index map location B).

T. 4 N., Rs. 17 and 18 W.: all land within 3,500 feet perpendicularly and generally southward or westward of a line commencing at a point 100 yards west of BM 740 (a point about 2.3 mi east of the intersection of Main Street and State Highway 126 in Piru); thence east along State Highway 126 to its intersection with The Old Road at Castaic Junction; and thence eastward and southward along The Old Road to its intersection with Rye Canyon Road.

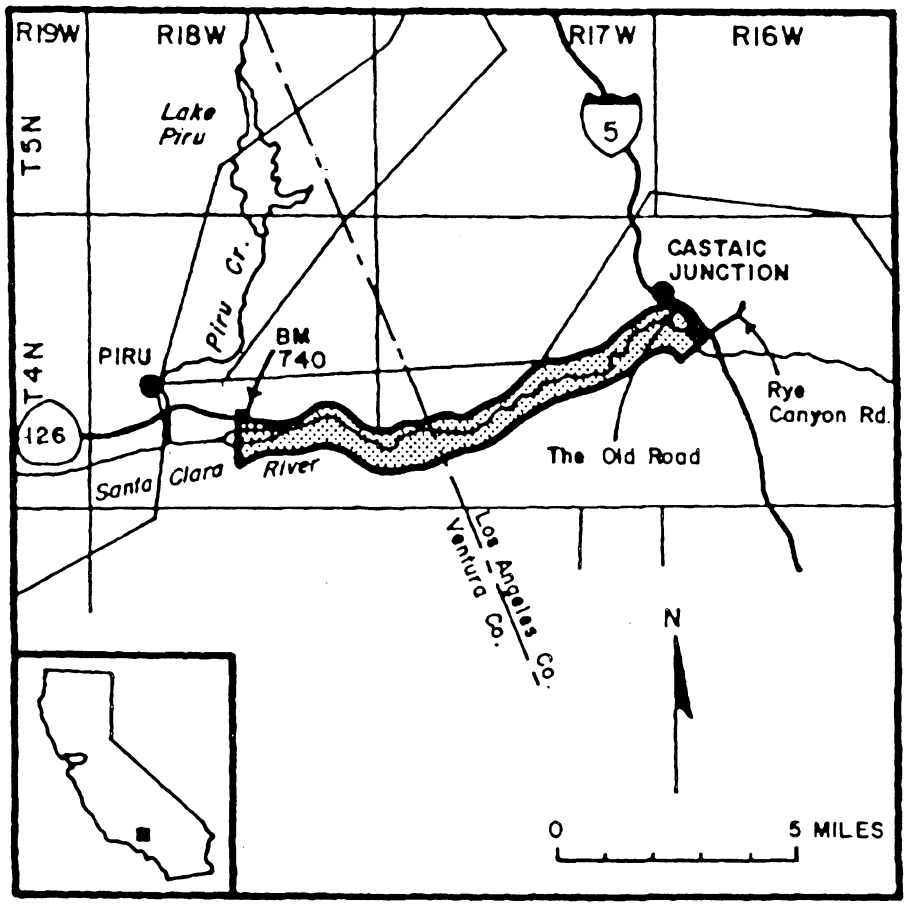

3. Santa Ana River, Riverside and San Bernardino Counties (Index map location C).

All lands below the 543-foot contour in partially surveyed T. 3 S., R. 7 W., within the Prado Flood Control Basin (upstream from Prado Dam). In addition, the following adjacent lands above the 543-foot contour in the Santa Ana River bottom and within the following boundaries: commencing at a point 0.1 mi east and 0.2 mi north of the southwest corner of sec. 2, T. 3 S., R. 7 W.; thence north about 0.4 mi; thence to a point 0.25 mi east and 0.4 mi north of southwest corner of sec. 31, T. 2 S., R. 6 W.; thence to the northeast corner of sec. 31, T. 2 S., R. 6 W.; thence east 0.35 mi; thence to midpoint of southern section line of sec. 21, T. 2 S., R. 6 W.; thence to a point 0.6 mi south of the northwest corner of sec. 25, T. 2 S., R. 6 W.; thence east about 0.6 mi; thence to a point 0.2 mi north of the center of sec. 30, T. 2 S., R. 5 W.; thence east about 0.7 mi; thence to a point 0.6 mi east of the southwest corner of sec. 20, T. 2 S., R. 5 W.; thence east about 0.8 mi; thence 0.6 mi south; thence to a point 0.3 mi north of the southwest corner of sec. 28, T. 2 S., R. 5 W.; thence to a point 0.45 mi north of the southwest corner of sec. 29, T. 2 S., R. 5 W.; thence generally westward and southward along the Riverside Corporation Boundary (as shown on USGS Riverside Quadrangle 1980) to its intersection with Van Buren Blvd.; thence to a point 0.2 mi east and 0.75 mi south of the northwest corner of sec. 27, T. 2 S., R. 6 W.; thence 0.25 mi north; thence 0.7 mi west; thence to a point 0.85 mi north of the southwest corner of sec. 32, T. 2 S., R. 6 W.; thence to a point 0.75 mi west and 0.1 mi south of the northeast corner of sec. 6, T. 3 S., R. 6 W.; thence 0.5 mi west; and thence to the 543-foot contour at a point 0.3 mi west of the southeast corner of sec. 2, T. 3 S., R. 7 W.

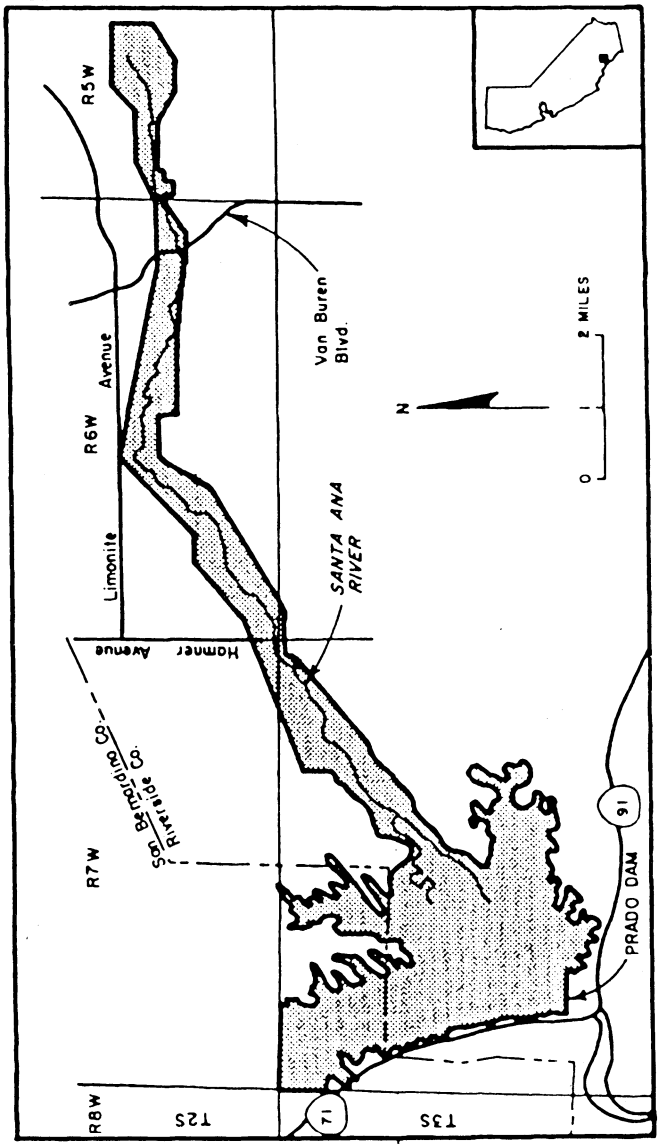
R5W
R6W
R7W
R8W
T2S
T3S
Limonite
Avenue
Hamner
Avenue
San Bernardino Co.
Riverside Co.
Van Buren
Blvd.
SANTA ANA
RIVER
PRADO DAM
71
91
N
0
1
2 MILES

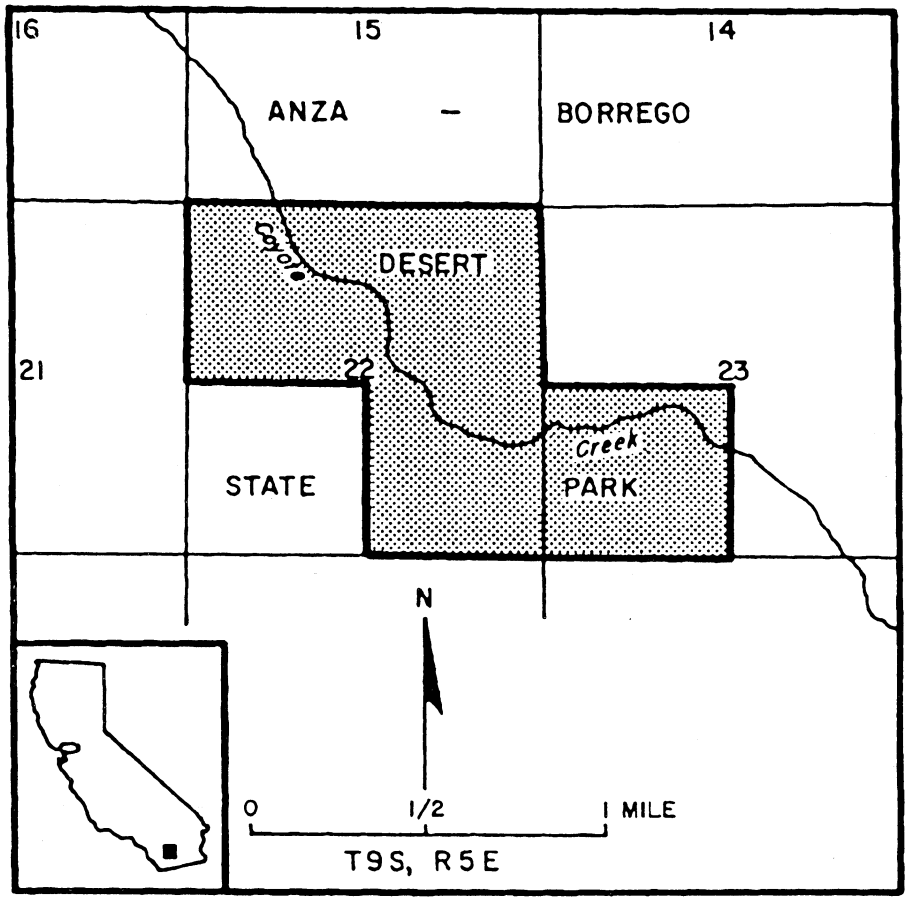

4. Coyote Creek, San Diego County (Index map location D).

T. 9 S., R. 5 E.: secs. 22, N½, SE¼; and 23, SW¼.

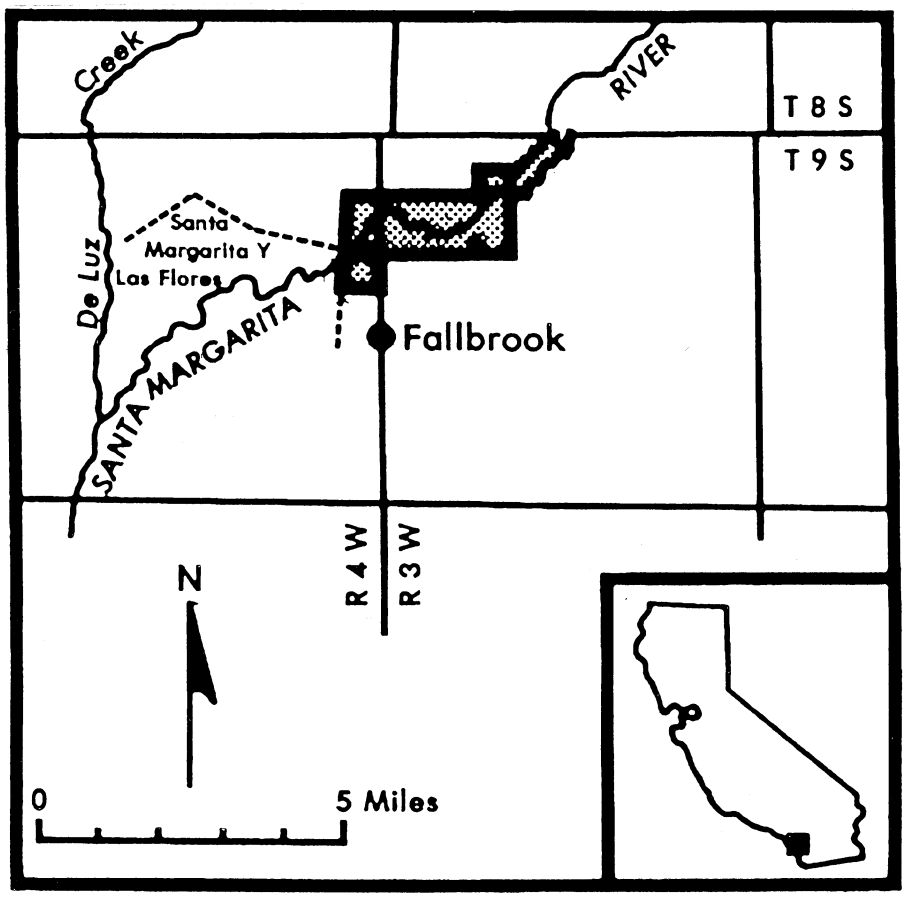

5. Santa Margarita River, San Diego County (Index map location E).

T. 9 S., R. 3 W.: secs. 4, all lands below the 600-foot contour; 5 SE¼; 7; and 8.

In T. 9 S., R. 4 W., Sec. 12 E½; 13 NE¼.

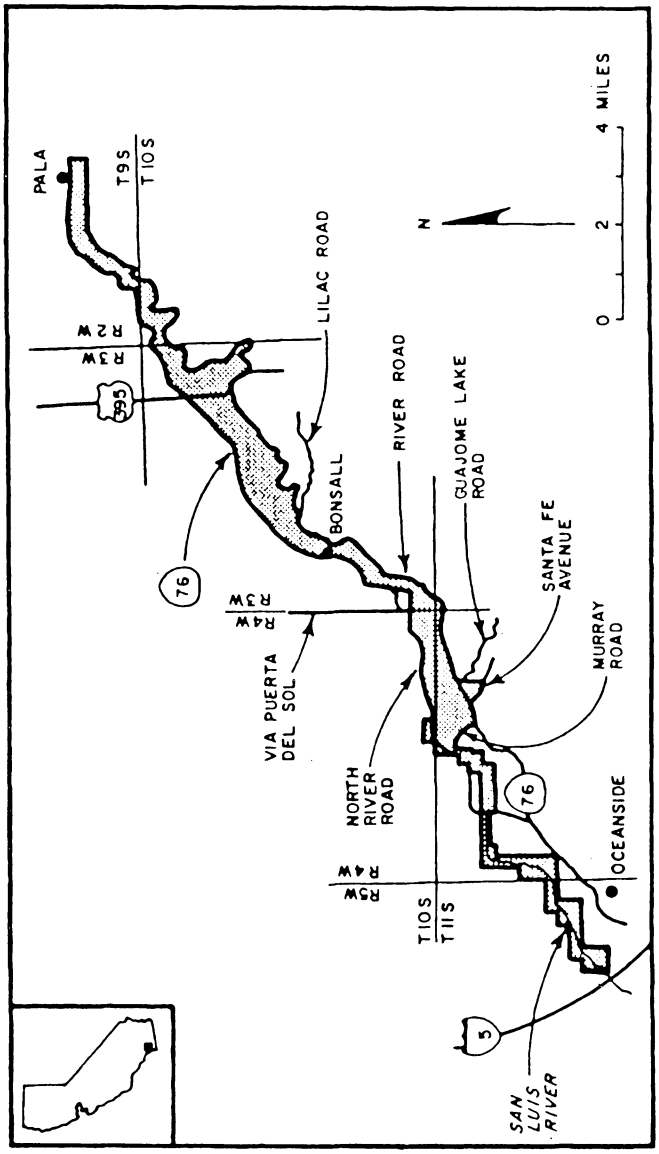

6. San Luis Rey River, San Diego County (Index map location F).

T. 11 S., R. 5 W.: secs. 13, S½NE¼, SE¼NW¼, SW¼; 14, SE¼SW¼, S12SE¼; and 23, NW¼.

T. 11 S., R. 4 W.: secs. 3, all land north of Murray Road; 4, E½NE¼, E½SE¼SW¼, W½NE¼SE¼, E½NW¼SE¼, SW¼SE¼; 7, N½NE¼NE¼, NW¼NE¼, E½W½, SW¼SW¼; 8, N½NE¼, N½N½NW¼; 9, N½NW¼; and 18, NW¼.

T. 10 S., R. 4 W.: sec. 34, S1/2SW¼.

Surveyed and unsurveyed portions according to the following metes and bounds: bordered on the north by a line commencing at the intersection of North River Road and the surveyed eastern section line of sec. 3, T. 11 S., R. 4 W.; thence east along said road to its

junction with Via Puerta Del Sol; thence east approximately 0.5 mi to State Highway 76 nearest the midpoint of sec. 31, T. 10 S., R. 3 W.; thence northward and eastward along said highway to its intersection with the eastern section line of sec. 27, T. 9 S., R. 2 W.; and bordered on the south by a line commencing at the intersection of Murray Road and the surveyed eastern section line of sec. 3, T. 11 S., R. 4 W.; thence southward and eastward along said road to its junction with State Highway 76; thence eastward and northward along said highway to its junction with Santa Fe Avenue; thence southeastward 3,000 feet along said avenue; thence northward along a straight line to Guajome Lake Road at a point 800 feet from the junction of said road and State Highway 76; thence northwestward along Guajome Lake Road to its junction with said highway; thence eastward along said highway to its junction with River Road in sec. 31, T. 10 S., R. 3 W.; thence northward along said road to its intersection with the surveyed eastern section line of sec. 20, T. 10 S., R. 3 W.; thence north to and northeasterly along the 250-foot contour in sec. 21 through partially surveyed sec. 15, T. 10 S., R. 3 W.; thence north to a point about 0.2 mi south of the northwest corner of sec. 14 and continuing along the 300-foot contour from the western section line of sec. 14 eastward through unsurveyed sec. 11, surveyed secs. 13 and 12, T. 10 S., R. 3 W.; and surveyed sec. 18, T. 10 S., R. 2 W.; thence east to and along the 325-foot contour through sec. 1, T. 10 S., R. 3 W.; thence south to and along the 350-foot contour in secs. 6 and 5, T. 10 S., R. 2 W., and secs. 32 and 33, T. 9 S., R. 2 W., to the northern section line of sec. 33; thence east approximately 1.5 mi to the southeastern corner of sec. 27, T. 9 S., R. 2 W.; and thence north about 0.4 mi to State Highway 76 in Pala.

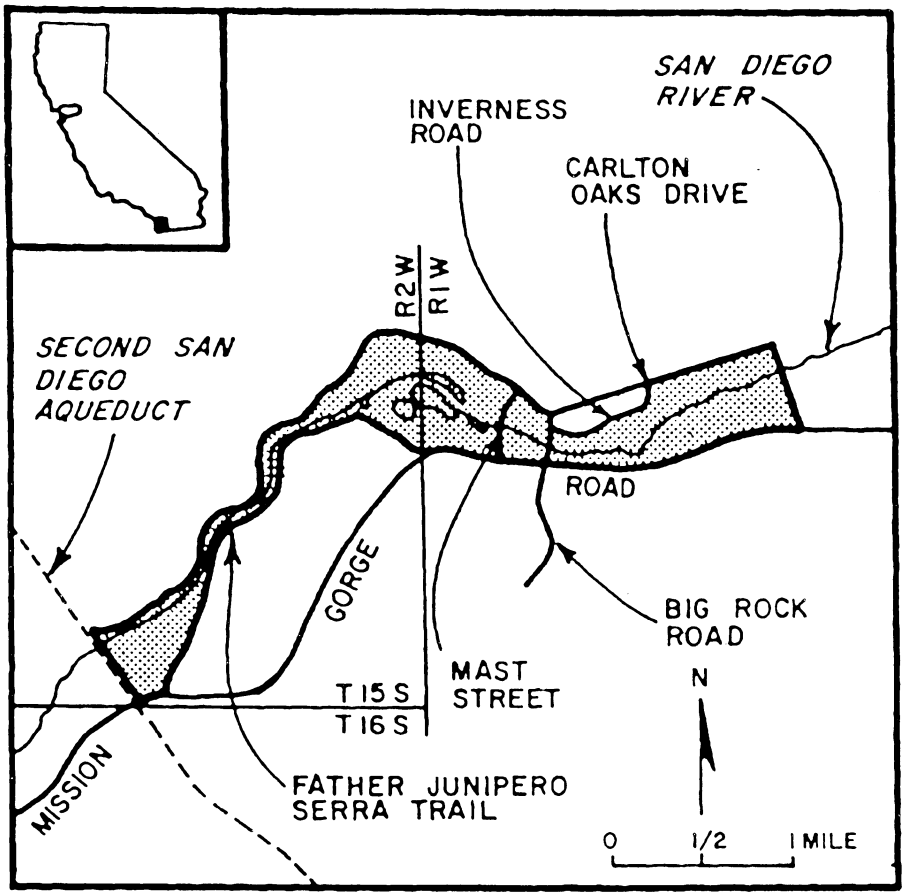

7. San Diego River, San Diego County (Index map location G).

T. 15 S., Rs. 1 and 2 W.: commencing at the intersection of the Second San Diego Aqueduct and Mission Gorge Road; thence eastward along said road to the western-most intersection with Father Junipero Serra Trail; thence northward and eastward along said trail to the eastern-most intersection of said trail and said road; thence eastward along Mission Gorge Road to its intersection with Carlton Hills Blvd.; thence northward to its intersection with Carlton Oaks Drive; thence westward along said drive to its eastern-most intersection with Inverness Road; thence westward along said road to its intersection with Carlton Oaks Drive; thence westward along said drive to its intersection with Mast Street; thence westward and southward along the 320-foot contour to its intersection with the Second San Diego Aqueduct on the north side of the San Diego River; thence southeastward along said aqueduct to its intersection with Mission Gorge Road.

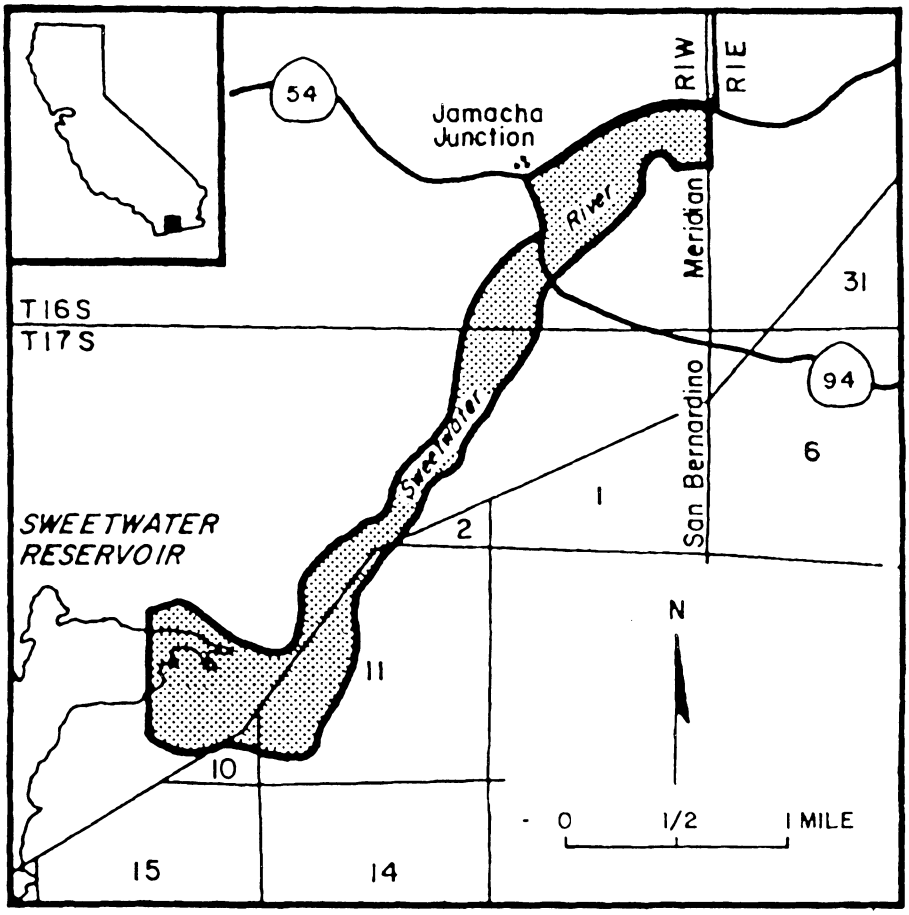

8. Sweetwater River, San Diego County (Index map location H).

T. 16 and 17 S., R. 1 W.: commencing at the intersection of the 320-foot contour and 116o58°14″′ W longitude immediately north of the confluence of Sweetwater River and Sweetwater Reservoir; thence eastward along the contour to the intersection of said contour with State Highway 94; thence northward along said highway to its intersection with State Highway 54; thence northeastward along said highway to the San Bernardino Meridian; thence south approximately 1,500 feet to the intersection with the 340-foot contour; thence westward and southward along said contour to the south end of the Steele Canyon Bridge on State Highway 94; thence south approximately 900 feet to the 340-foot contour; thence southwesterly along said contour to its intersection with 116°58′14″ W longitude; thence north to starting point.

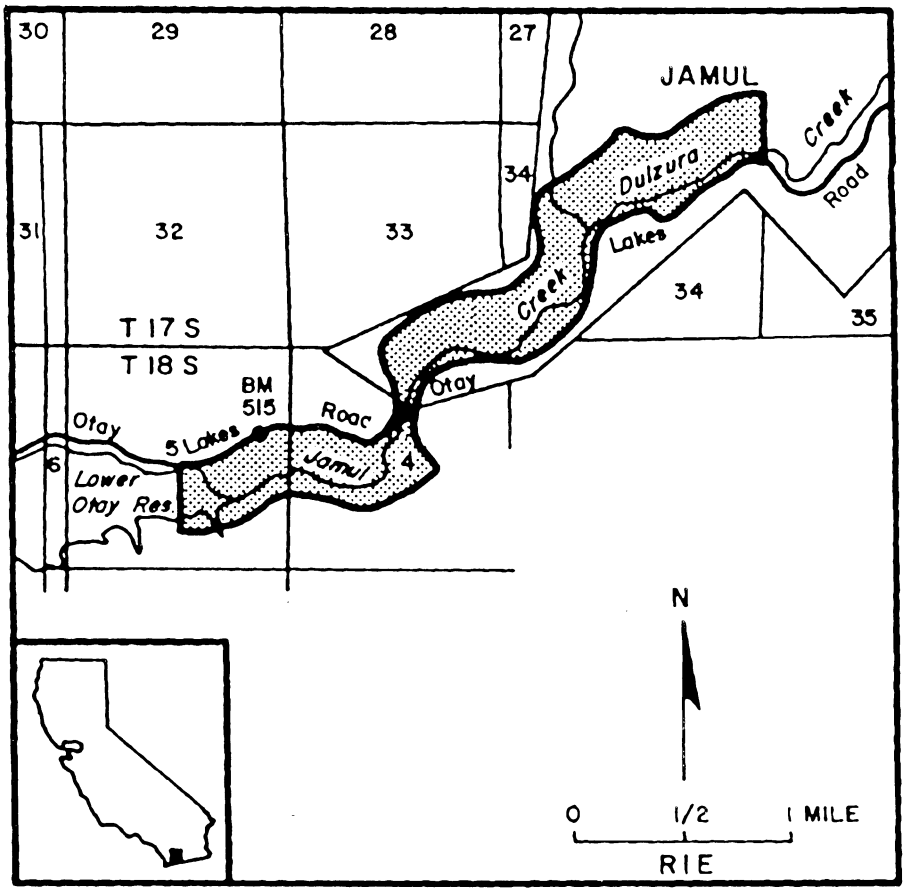

9. Jamul-Dulzura Creeks, San Diego County (Index map location I).

T. 17 and 18 S., R. 1 E.: commencing from a point approximately 2,200 feet west of BM 515 along Otay Lakes Road, in sec. 5, T. 18 S., R. 1 E.; thence east approximately one mile to the crossing of said road at a bridge over Jamul Creek, including all land within 1,500 feet southward of Otay Lakes Road as measured perpendicularly from the road; thence eastward for about 2.4 mi along said road and including all lands within 1,500 feet northward of said road as measured perpendicularly from the road, and including all lands within 500 feet of said bridge not otherwise included above.

10. Tijuana River, San Diego County (Index map location J).

T. 18 S., R. 2 W.: secs. 34, S½SE¼SE¼; and 35, S½SW¼, SW¼SW¼SE¼.

T. 19 S., R. 2 W.: secs. 1, W½SW¼NW¼; 2, S½NE¼NE¼, NW¼NE¼, N½SE¼NE¼, N½NE¼NW¼, W½NW¼; 3, N½; and 4, NE¼, N½NW¼.

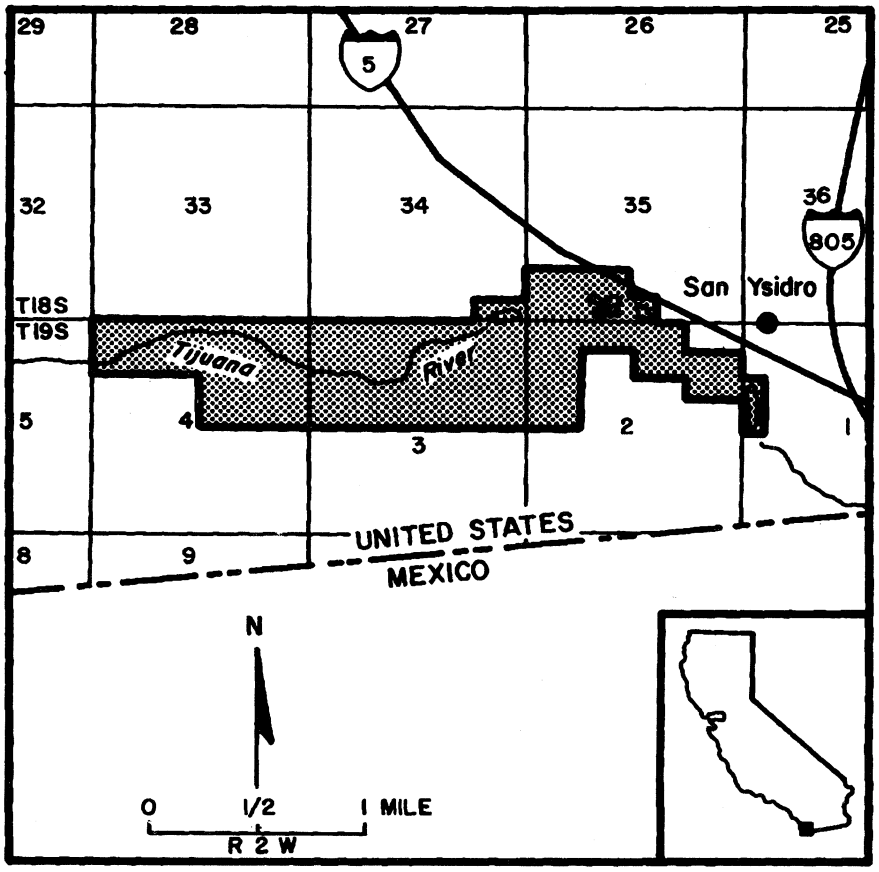

Primary constituent elements: riverine and floodplain habitats (particularly willow-dominated riparian woodland with dense understory vegetation maintained, in part, in a non-climax stage by periodic floods or other agents) and adjacent coastal sage scrub, chaparral, or other upland plant communities.

ROTA BRIDLED WHITE-EYE (*Zosterops rotensis*)

(1) Critical habitat units are depicted for Rota, Commonwealth of the Northern Mariana Islands, on the map below.

(2) The primary constituent elements of critical habitat for the Rota bridled white-eye are the habitat components that provide forest above 490 feet (ft) (150 meters (m)) in elevation containing a midstory and canopy layer, high epiphytic plant volume (typically 11 percent or greater), *Elatostema* and *Procris* spp. on the ground, and *Elaeocarpus joga* (yoga), *Hernandia labyrinthica* (oschal), *Merrilliodendron megacarpum* (faniok), *Pandanus tectorius* (kafu), and/or *Premna obtusifolia* (ahgao) trees as dominant forest components for foraging, sheltering, roosting, and nesting and rearing of young. In addition, the habitat should contain the specific forest components for foraging, nesting, or both, as follows:

(i) Yoga, oschal, faniok, *Macaranga thompsonii* (pengua), ahgao, *Pipturus argenteus* (amahadyan), *Persea americana* (avocado), *Ficus tinctoria* (hodda), *Aglaia mariannensis* (mapunyao), *Eugenia thompsonii* (atoto), *Acacia confusa* (sosugi), and/or *Tarenna sambucina* (sumac-lada) trees, and/or *Bambusa vulgaris* (piao, bamboo) in the canopy or subcanopy for foraging; or

(ii) Yoga, oschal, faniok, and/or sosugi trees 10 to 49 ft (3 to 15 m) tall and 1 to 24 inches (2 to 60 centimeters) diameter at breast height for nesting.

(3) Critical habitat does not include man-made structures (such as buildings, aqueducts, airports, roads, and other paved areas) and the land on which they are located existing on the effective date of this rule and not containing one or more of the primary constituent elements.

CRITICAL HABITAT MAP UNIT

(4) Data layers defining the mapped unit were created on a base of USGS 7.5′ quadrangles, and the critical habitat unit was then mapped using Universal Transverse Mercator (UTM) coordinates.

(5) Rota bridled white-eye critical habitat, Rota, Commonwealth of the Northern Mariana Islands (3,958 ac; 1,602 ha).

(i) Unit consists of 346 points with following coordinates in UTM Zone 55 with the units in meters using World Geodetic System 1984 (WGS84): 300742, 1565012, 300809, 1565217, 300840, 1565285, 300875, 1565341, 300962, 1565420, 300995, 1565444, 301061, 1565473, 301135, 1565490, 301186, 1565494, 301327, 1565491, 301531, 1565451, 301796, 1565425, 301905, 1565419, 301958, 1565425, 302030, 1565456, 302067, 1565466, 302205, 1565482, 302229, 1565471, 302272, 1565429, 302310, 1565416, 302852, 1565346, 302882, 1565343, 302932, 1565348, 302953, 1565356, 302986, 1565377, 303007, 1565407, 303005, 1565510, 302983, 1565616, 302978, 1565666, 302982, 1565740, 302990, 1565763, 303005, 1565777, 303103, 1565824, 303150, 1565828, 303223, 1565806, 303243, 1565792, 303284, 1565740, 303303, 1565731, 303315, 1565733, 303343, 1565752, 303500, 1565896, 303645, 1565995, 303813, 1566125, 303903, 1566164, 304054, 1566243, 304085, 1566255, 304155, 1566270, 304271, 1566306, 304326, 1566311, 304388, 1566328, 304494, 1566336, 304562, 1566352, 304700, 1566368, 304734, 1566365, 304760, 1566355, 304791, 1566336, 304835, 1566299, 304904, 1566293, 304977, 1566261, 305032, 1566256, 305110, 1566231, 305131, 1566220, 305152, 1566197, 305174, 1566158, 305197, 1566090, 305213, 1566016, 305244, 1565964, 305317, 1565923, 305417, 1565815, 305444, 1565800, 305461, 1565775, 305493, 1565766, 305608, 1565782, 305678, 1565798, 305840, 1565858, 305947, 1565890, 306134, 1565992, 306230, 1566039, 306271, 1566055, 306365, 1566071, 306500, 1566077, 306557, 1566089, 306588, 1566105, 306773, 1566245, 306819, 1566265, 307118, 1566324, 307158, 1566325, 307191, 1566320, 307249, 1566295, 307359, 1566230, 307407, 1566207, 307778, 1566099, 307843, 1566062, 307898, 1566047, 307941, 1566020, 307999, 1566003, 308109, 1565940, 308162, 1565898, 308260, 1565834, 308407, 1565674, 308437, 1565635, 308458, 1565596, 308529, 1565323, 308544, 1565200, 308543, 1565150, 308537, 1565112, 308472, 1564974, 308423, 1564834, 308409, 1564746, 308394, 1564555, 308385, 1564519, 308306, 1564339, 308149, 1563842, 308086, 1563674, 308065, 1563629, 308013, 1563560, 308004, 1563528, 307995, 1563514, 307953, 1563481, 307857, 1563392, 307835, 1563367, 307826, 1563347, 307816, 1563286, 307803, 1563028, 307795, 1562975, 307783, 1562966, 307725, 1562954, 307691, 1562925, 307691, 1562911, 307717, 1562869, 307712, 1562856, 307699, 1562846, 307656, 1562826, 307555, 1562804, 307518, 1562768, 307480, 1562756, 307447, 1562734, 307353, 1562655, 307323, 1562617, 307307, 1562586, 307300, 1562465, 307289, 1562432, 307266, 1562397, 307216, 1562348, 307176, 1562324, 307120, 1562306, 307027, 1562297, 307000, 1562286, 306970, 1562267, 306923, 1562220, 306885, 1562107, 306868, 1562080, 306853, 1562074, 306826, 1562082, 306799, 1562099, 306759, 1562155, 306731, 1562179, 306698, 1562219, 306678, 1562233, 306657, 1562234, 306620, 1562216, 306571, 1562209, 306513, 1562179, 306481, 1562177, 306476, 1562191, 306472, 1562272, 306434, 1562361, 306391, 1562443, 306373, 1562497, 306222, 1562602, 306206, 1562602, 306180, 1562585, 306166, 1562534, 306144, 1562526, 306121, 1562532, 306080, 1562567, 306054, 1562574, 305964, 1562570, 305912, 1562563, 305849, 1562573, 305808, 1562551, 305733, 1562553, 305722, 1562561, 305714, 1562595, 305698, 1562604, 305684, 1562596, 305672, 1562575, 305662, 1562500, 305655, 1562483, 305646, 1562484, 305635, 1562495, 305625, 1562531, 305615, 1562544, 305588, 1562564, 305567, 1562567, 305551, 1562561, 305517, 1562518, 305486, 1562501, 305461, 1562470, 305453, 1562465, 305438, 1562464, 305415, 1562480, 305407, 1562505, 305410, 1562537, 305422, 1562585, 305421, 1562606, 305413, 1562613, 305386, 1562616, 305373, 1562624, 305347, 1562674, 305328, 1562692, 305291, 1562716, 305257, 1562722, 305232, 1562721, 305219, 1562712, 305204, 1562692, 305189, 1562688, 305160, 1562698, 305110, 1562731, 305083, 1562735, 305065, 1562733, 305037, 1562717, 305006, 1562668, 304981, 1562647, 304958, 1562638, 304924, 1562635, 304890, 1562598, 304856, 1562597, 304819, 1562606, 304787, 1562629, 304737, 1562632, 304719, 1562648, 304811, 1562704, 304812, 1562719, 304793, 1562738, 304770, 1562750, 304721, 1562752, 304653, 1562789, 304603, 1562797, 304550, 1562793, 304520, 1562769, 304504, 1562762, 304464, 1562761, 304432, 1562770, 304403, 1562772, 304355, 1562769, 304332, 1562760, 304325, 1562751, 304323, 1562731, 304327, 1562719, 304343, 1562698, 304348, 1562679, 304349, 1562583, 304356, 1562513, 304351, 1562493, 304270, 1562434, 304223, 1562419, 304206, 1562376, 304186, 1562353, 304126, 1562326, 304055, 1562283, 303995, 1562276, 303953, 1562281, 303890, 1562321, 303864, 1562358, 303830, 1562380, 303825, 1562390, 303827, 1562400, 303835, 1562405, 303860, 1562408, 303865, 1562417, 303863, 1562438, 303826, 1562510, 303811, 1562567, 303783, 1562600, 303768, 1562605, 303669, 1562602, 303597, 1562589, 303549, 1562599, 303490, 1562569, 303399, 1562504, 303334, 1562463, 303311, 1562441, 303239, 1562346, 303088, 1562240, 303073, 1562218, 303048, 1562210, 303010, 1562207, 302957, 1562190, 302925, 1562192, 302908, 1562205, 302903, 1562216, 302906, 1562269, 302895, 1562348, 302883, 1562361, 302835, 1562375, 302814, 1562391, 302792, 1562456, 302766, 1562563, 302712, 1562684, 302665, 1562811, 302645, 1562883, 302595, 1563127, 302565, 1563228, 302535, 1563275, 302436, 1563381, 302380, 1563478, 302354, 1563506, 302333, 1563519, 302254, 1563541, 302185, 1563577, 302125, 1563592, 302080, 1563615, 302015, 1563692, 301971, 1563777, 301951, 1563806, 301890, 1563864, 301836, 1563908, 301750, 1563946, 301723, 1563952, 301650, 1563960, 301611, 1563981, 301594, 1564000, 301585, 1564023, 301584, 1564061, 301593, 1564112, 301585, 1564135, 301474, 1564241, 301450, 1564254,

301413, 1564259, 301352, 1564251, 301311, 1564237, 301295, 1564239, 301214, 1564294, 301096, 1564399, 300966, 1564483, 300945, 1564505, 300922, 1564541, 300892, 1564569, 300859, 1564634, 300808, 1564710, 300804, 1564729, 300806, 1564769, 300802, 1564795, 300740, 1564944, 300737, 1564975.

(ii) Not including 13 areas:

(A) Bounded by the following 13 points (2 ac; 1 ha): 301307, 1564935; 301288, 1564908; 301291, 1564898; 301301, 1564889; 301354, 1564890; 301410, 1564877; 301424, 1564879; 301460, 1564899; 301472, 1564922; 301468, 1564941; 301452, 1564950; 301382, 1564933; 301335, 1564939.

(B) Bounded by the following 48 points (39 ac; 16 ha): 301471, 1564593; 301458, 1564567; 301463, 1564557; 301550, 1564532; 301578, 1564506; 301598, 1564501; 301639, 1564501; 301668, 1564487; 301760, 1564465; 301797, 1564449; 301803, 1564442; 301802, 1564433; 301789, 1564410; 301787, 1564397; 301798, 1564388; 301812, 1564387; 301824, 1564395; 301844, 1564426; 301857, 1564432; 301920, 1564441; 301980, 1564460; 302041, 1564447; 302081, 1564449; 302122, 1564459; 302169, 1564479; 302242, 1564523; 302338, 1564565; 302377, 1564592; 302400, 1564618; 302417, 1564647; 302427, 1564679; 302426, 1564699; 302418, 1564724; 302403, 1564740; 302363, 1564757; 302332, 1564757; 302269, 1564741; 302146, 1564681; 302059, 1564655; 302017, 1564655; 301908, 1564682; 301866, 1564674; 301831, 1564660; 301713, 1564582; 301660, 1564566; 301613, 1564561; 301554, 1564564; 301516, 1564572.

(C) Bounded by the following 47 points (58 ac; 23 ha): 301566, 1564945: 301569, 1564920; 301578, 1564904; 301624, 1564888; 301649, 1564857; 301660, 1564850; 301679, 1564850; 301706, 1564888; 301726, 1564892; 301744, 1564883; 301754, 1564864; 301759, 1564836; 301777, 1564825; 301824, 1564810; 301963, 1564798; 301986, 1564807; 302011, 1564845; 302030, 1564859; 302105, 1564881; 302150, 1564885; 302309, 1564864; 302407, 1564883; 302422, 1564895; 302444, 1564926; 302462, 1564938; 302486, 1564939; 302550, 1564927; 302646, 1564928; 302700, 1564940; 302712, 1564951; 302716, 1564964; 302713, 1564975; 302696, 1564984; 302614, 1564988; 302602, 1564995; 302592, 1565021; 302584, 1565102; 302572, 1565118; 302490, 1565138; 302195, 1565151; 302135, 1565146; 302088, 1565135; 301955, 1565082; 301722, 1565014; 301662, 1564986; 301608, 1564971.

(D) Bounded by the following 61 points (91 ac; 37 ha): 302150, 1564098; 302172, 1564039; 302208, 1564002; 302245, 1563984; 302303, 1563975; 302364, 1563928; 302390, 1563916; 302429, 1563913; 302494, 1563933; 302545, 1563926; 302576, 1563927; 302602, 1563941; 302629, 1563977; 302641, 1563982; 302686, 1563948; 302701, 1563945; 302715, 1563951; 302735, 1563975; 302766, 1564034; 302757, 1564078; 302769, 1564119; 302759, 1564172; 302762, 1564208; 302776, 1564221; 302822, 1564235; 302842, 1564246; 302867, 1564270; 302899, 1564315; 302905, 1564345; 302891, 1564382; 302917, 1564467; 302950, 1564548; 303012, 1564647; 303033, 1564728; 303060, 1564765; 303059, 1564787; 303044, 1564799; 303024, 1564795; 302973, 1564763; 302909, 1564709; 302872, 1564700; 302839, 1564684; 302751, 1564683; 302736, 1564669; 302709, 1564620; 302682, 1564601; 302570, 1564563; 302481, 1564539; 302458, 1564528; 302444, 1564509; 302424, 1564435; 302401, 1564389; 302386, 1564348; 302375, 1564301; 302378, 1564265; 302374, 1564251; 302287, 1564174; 302272, 1564172; 302224, 1564179; 302187, 1564171; 302176, 1564161.

(E) Bounded by the following 319 points (677 ac; 274 ha): 302943, 1564065; 302923, 1564061; 302919, 1564054; 302936, 1564038; 302987, 1564019; 303009, 1563991; 303047, 1563971; 303060, 1563954; 303062, 1563939; 303054, 1563879; 303060, 1563827; 303074, 1563808; 303107, 1563796; 303113, 1563780; 303110, 1563765; 303090, 1563727; 303109, 1563690; 303085, 1563639; 303085, 1563600; 303092, 1563584; 303116, 1563562; 303132, 1563539; 303131, 1563504; 303193, 1563466; 303207, 1563465; 303249, 1563476; 303272, 1563471; 303303, 1563452; 303334, 1563412; 303350, 1563400; 303360, 1563399; 303390, 1563413; 303410, 1563410; 303416, 1563402; 303410, 1563386; 303415, 1563373; 303455, 1563344; 303466, 1563282; 303479, 1563248; 303497, 1563232; 303553, 1563212; 303560, 1563195; 303565, 1563150; 303572, 1563128; 303595, 1563106; 303623, 1563095; 303655, 1563097; 303684, 1563125; 303721, 1563132; 303734, 1563152; 303740, 1563192; 303780, 1563201; 303789, 1563208; 303775, 1563236; 303772, 1563257; 303803, 1563373; 303799, 1563391; 303773, 1563433; 303765, 1563441; 303742, 1563447; 303671, 1563435; 303653, 1563441; 303652, 1563453; 303675, 1563474; 303807, 1563534; 303869, 1563577; 303897, 1563608; 303953, 1563714; 303979, 1563736; 304071, 1563770; 304155, 1563793; 304249, 1563795; 304335, 1563782; 304405, 1563794; 304429, 1563789; 304479, 1563751; 304493, 1563746; 304582, 1563737; 304624, 1563741; 304690, 1563727; 304750, 1563734; 304786, 1563719; 304794, 1563708; 304794, 1563686; 304765, 1563636; 304758, 1563605; 304723, 1563588; 304708, 1563573; 304683, 1563490; 304667, 1563465; 304657, 1563459; 304641, 1563459; 304611, 1563483; 304586, 1563482; 304570, 1563497; 304531, 1563517; 304489, 1563530; 304474, 1563529; 304461, 1563512; 304434, 1563423; 304413, 1563389; 304385, 1563357; 304367, 1563345; 304338, 1563334; 304314, 1563311; 304244, 1563308; 304171, 1563273; 304107, 1563257; 304013, 1563250; 303998, 1563253; 303964, 1563283; 303940, 1563294; 303926, 1563349; 303874, 1563345; 303858, 1563339; 303850, 1563329; 303844, 1563275; 303852, 1563237; 303892, 1563228; 303950, 1563198; 303968, 1563194; 303990, 1563158; 304018, 1563160; 304049, 1563155; 304099, 1563163; 304201, 1563127; 304213, 1563109; 304216, 1563048; 304223, 1563035; 304234, 1563028; 304252, 1563031; 304314, 1563067; 304321, 1563065; 304324, 1563051; 304332, 1563043; 304394, 1563024; 304397, 1563008; 304383, 1562960; 304388, 1562898; 304391, 1562885; 304406, 1562879; 304436, 1562896; 304481, 1562945; 304494, 1562947; 304563, 1562939; 304607, 1562972; 304674, 1563009; 304740, 1563024; 304799, 1563053; 304847, 1563054; 304864, 1563059; 304873, 1563073; 304875, 1563091; 304856, 1563155; 304857, 1563163; 304877, 1563174; 304911, 1563180; 304931, 1563177; 304955, 1563165; 304966, 1563164; 305029, 1563211; 305036, 1563224; 305037, 1563241; 305026, 1563279; 305044, 1563311; 305043, 1563342; 305006, 1563380; 304967, 1563439; 304948, 1563446; 304902, 1563445; 304892, 1563451; 304895, 1563457; 304926, 1563472; 304937, 1563482; 304942, 1563501; 304936, 1563514; 304918, 1563519; 304883, 1563494; 304868, 1563502; 304862, 1563511; 304865, 1563525; 304899, 1563563; 304894, 1563570; 304855, 1563591; 304847, 1563606; 304876, 1563674; 304887, 1563732; 304894, 1563743;

304911, 1563750; 304920, 1563748; 304943, 1563727; 304977, 1563752; 305046, 1563746; 305062, 1563751; 305081, 1563784; 305100, 1563805; 305149, 1563831; 305164, 1563844; 305205, 1563919; 305255, 1563967; 305269, 1563987; 305269, 1564034; 305279, 1564060; 305293, 1564075; 305325, 1564089; 305336, 1564100; 305325, 1564120; 305311, 1564131; 305291, 1564139; 305280, 1564149; 305266, 1564195; 305254, 1564212; 305201, 1564236; 305185, 1564253; 305176, 1564277; 305180, 1564335; 305176, 1564354; 305166, 1564368; 305130, 1564386; 305107, 1564406; 305061, 1564482; 304984, 1564553; 304979, 1564566; 304988, 1564594; 304985, 1564605; 304954, 1564615; 304930, 1564637; 304852, 1564669; 304771, 1564722; 304744, 1564766; 304716, 1564763; 304681, 1564794; 304673, 1564810; 304669, 1564832; 304689, 1564912; 304677, 1564981; 304665, 1564999; 304629, 1565015; 304614, 1565043; 304600, 1565052; 304583, 1565047; 304575, 1565037; 304569, 1565014; 304570, 1564995; 304579, 1564967; 304607, 1564940; 304613, 1564924; 304604, 1564909; 304581, 1564899; 304558, 1564896; 304503, 1564900; 304444, 1564919; 304385, 1564919; 304348, 1564928; 304331, 1564937; 304326, 1564948; 304338, 1565014; 304332, 1565017; 304322, 1565011; 304288, 1564957; 304280, 1564975; 304262, 1564978; 304255, 1564985; 304253, 1565027; 304242, 1565034; 304228, 1565035; 304220, 1565029; 304215, 1565012; 304207, 1565004; 304173, 1565015; 304109, 1565006; 304103, 1564998; 304090, 1564952; 304080, 1564937; 304053, 1564920; 303995, 1564904; 303967, 1564847; 303956, 1564836; 303943, 1564836; 303926, 1564850; 303913, 1564855; 303887, 1564852; 303868, 1564842; 303857, 1564820; 303859, 1564799; 303876, 1564791; 303945, 1564781; 303949, 1564777; 303946, 1564767; 303933, 1564756; 303912, 1564752; 303868, 1564759; 303849, 1564756; 303771, 1564713; 303710, 1564691; 303655, 1564659; 303564, 1564631; 303553, 1564633; 303546, 1564643; 303521, 1564743; 303499, 1564757; 303480, 1564756; 303454, 1564736; 303441, 1564711; 303404, 1564670; 303398, 1564657; 303436, 1564543; 303438, 1564509; 303429, 1564479; 303393, 1564423; 303296, 1564316; 303282, 1564278; 303250, 1564261; 303236, 1564193; 303175, 1564150; 303082, 1564137; 303062, 1564125; 303052, 1564107; 303036, 1564092.

(F) Bounded by the following 26 points (20 ac; 8 ha): 304256, 1565414; 304308, 1565357; 304346, 1565330; 304472, 1565298; 304590, 1565251; 304620, 1565250; 304645, 1565261; 304690, 1565255; 304727, 1565280; 304777, 1565289; 304783, 1565297; 304763, 1565363; 304744, 1565464; 304735, 1565486; 304715, 1565507; 304686, 1565508; 304660, 1565521; 304578, 1565501; 304541, 1565485; 304509, 1565451; 304503, 1565402; 304498, 1565394; 304485, 1565388; 304457, 1565388; 304410, 1565414; 304382, 1565421.

(G) Bounded by the following 35 points (11 ac; 4 ha): 305091, 1563607; 305046, 1563577; 305022, 1563553; 305015, 1563522; 305001, 1563499; 305002, 1563487; 305012, 1563476; 305061, 1563454; 305086, 1563459; 305114, 1563484; 305141, 1563495; 305168, 1563525; 305195, 1563534; 305247, 1563543; 305243, 1563575; 305278, 1563639; 305274, 1563687; 305262, 1563722; 305263, 1563729; 305291, 1563736; 305355, 1563721; 305372, 1563721; 305382, 1563732; 305381, 1563761; 305368, 1563775; 305332, 1563784; 305308, 1563782; 305274, 1563768; 305234, 1563743; 305202, 1563707; 305158, 1563671; 305150, 1563657; 305149, 1563633; 305132, 1563611; 305115, 1563602.

(H) Bounded by the following 18 points (9 ac; 4 ha): 305348, 1565123; 305320, 1565080; 305322, 1565051; 305361, 1565002; 305416, 1564959; 305431, 1564953; 305452, 1564953; 305503, 1564970; 305537, 1564975; 305554, 1564987; 305570, 1565010; 305577, 1565037; 305570, 1565071; 305550, 1565102; 305523, 1565121; 305499, 1565129; 305412, 1565142; 305390, 1565140.

(I) Bounded by the following 96 points (52 ac, 21 ha): 305681, 1564571; 305654, 1564580; 305620, 1564578; 305565, 1564595; 305547, 1564592; 305537, 1564571; 305532, 1564484; 305527, 1564469; 305511, 1564467; 305502, 1564474; 305486, 1564499; 305467, 1564500; 305456, 1564489; 305453, 1564478; 305455, 1564431; 305458, 1564418; 305469, 1564405; 305527, 1564420; 305567, 1564424; 305612, 1564419; 305641, 1564401; 305646, 1564382; 305644, 1564358; 305620, 1564264; 305626, 1564238; 305640, 1564232; 305731, 1564234; 305750, 1564230; 305757, 1564225; 305745, 1564207; 305722, 1564193; 305699, 1564192; 305645, 1564203; 305623, 1564195; 305619, 1564181; 305622, 1564158; 305646, 1564097; 305677, 1564083; 305781, 1564061; 305789, 1564055; 305793, 1564024; 305819, 1563988; 305881, 1563974; 305897, 1563964; 305938, 1563897; 305946, 1563858; 305951, 1563774; 305948, 1563696; 305939, 1563637; 305922, 1563609; 305861, 1563583; 305831, 1563543; 305806, 1563520; 305798, 1563498; 305837, 1563315; 305862, 1563291; 305893, 1563286; 305902, 1563291; 305907, 1563301; 305906, 1563358; 305950, 1563453; 305953, 1563477; 305949, 1563508; 305954, 1563523; 305960, 1563526; 305994, 1563522; 306046, 1563531; 306057, 1563540; 306063, 1563555; 306110, 1563573; 306118, 1563592; 306118, 1563606; 306105, 1563642; 306071, 1563662; 306059, 1563682; 306062, 1563709; 306080, 1563772; 306077, 1563819; 306064, 1563889; 306006, 1564047; 306002, 1564117; 305990, 1564133; 305961, 1564145; 305848, 1564153; 305822, 1564158; 305803, 1564170; 305793, 1564191; 305793, 1564205; 305832, 1564256; 305838, 1564283; 305835, 1564313; 305821, 1564340; 305807, 1564356; 305712, 1564414; 305673, 1564451; 305665, 1564483.

(J) Bounded by the following 134 points (92 ac; 37 ha): 306267, 1565331; 306353, 1565325; 306341, 1565326; 306400, 1565325; 306433, 1565329; 306453, 1565341; 306484, 1565382; 306514, 1565388; 306559, 1565384; 306598, 1565356; 306621, 1565346; 306716, 1565329; 306720, 1565333; 306720, 1565374; 306729, 1565422; 306716, 1565443; 306684, 1565448; 306681, 1565467; 306688, 1565481; 306699, 1565487; 306755, 1565496; 306816, 1565485; 306955, 1565429; 307014, 1565397; 307111, 1565330; 307119, 1565340; 307118, 1565350; 307055, 1565408; 307034, 1565438; 307017, 1565445; 307005, 1565460; 306968, 1565468; 306955, 1565488; 306957, 1565495; 306969, 1565498; 307025, 1565488; 307029, 1565496; 307026, 1565526; 307050, 1565540; 307066, 1565542; 307204, 1565460; 307258, 1565412; 307269, 1565394; 307276, 1565368; 307288, 1565356; 307369, 1565327; 307451, 1565259; 307509, 1565229; 307537, 1565210; 307570, 1565178; 307610, 1565126; 307746, 1565004; 307839, 1564896; 307872, 1564877; 307878, 1564878; 307882, 1564884; 307884, 1564905; 307873, 1564932; 307783, 1565058; 307734, 1565112; 307580, 1565259; 307319, 1565473; 307080, 1565610; 307035, 1565624; 307014, 1565621; 306976, 1565592; 306934, 1565568; 306887, 1565525; 306868, 1565520; 306815, 1565528; 306718, 1565559;

306626, 1565562; 306510, 1565585; 306399, 1565586; 306337, 1565579; 306331, 1565589; 306345, 1565658; 306354, 1565736; 306349, 1565806; 306352, 1565829; 306383, 1565896; 306399, 1565902; 306440, 1565898; 306438, 1565928; 306417, 1565948; 306391, 1565949; 306277, 1565911; 306256, 1565896; 306205, 1565844; 306173, 1565823; 306154, 1565817; 306115, 1565820; 306094, 1565817; 306042, 1565781; 305989, 1565708; 305972, 1565692; 305953, 1565683; 305910, 1565671; 305870, 1565667; 305844, 1565673; 305795, 1565705; 305766, 1565717; 305719, 1565718; 305693, 1565710; 305684, 1565703; 305674, 1565679; 305677, 1565641; 305689, 1565625; 305724, 1565609; 305766, 1565605; 305890, 1565626; 305937, 1565602; 305969, 1565601; 305988, 1565595; 306002, 1565572; 305991, 1565555; 305968, 1565549; 305920, 1565551; 305909, 1565543; 305911, 1565530; 305918, 1565520; 305951, 1565499; 305972, 1565493; 306026, 1565498; 306076, 1565493; 306107, 1565505; 306133, 1565507; 306178, 1565494; 306219, 1565475; 306231, 1565463; 306221, 1565427; 306232, 1565386; 306235, 1565356; 306242, 1565346.

(K) Bounded by the following 207 points (355 ac, 144 ha): 305824, 1565279; 305789, 1565258; 305784, 1565251; 305785, 1565239; 305801, 1565217; 305929, 1565095; 305932, 1565086; 305918, 1565072; 305912, 1565059; 305919, 1565045; 306024, 1564981; 306114, 1564950; 306143, 1564935; 306189, 1564892; 306228, 1564832; 306234, 1564811; 306232, 1564774; 306229, 1564764; 306218, 1564755; 306172, 1564745; 306107, 1564754; 306095, 1564751; 306119, 1564647; 306140, 1564643; 306179, 1564618; 306271, 1564573; 306302, 1564551; 306326, 1564524; 306369, 1564511; 306391, 1564451; 306411, 1564417; 306416, 1564385; 306451, 1564361; 306476, 1564320; 306512, 1564285; 306520, 1564269; 306525, 1564238; 306571, 1564226; 306588, 1564168; 306658, 1564143; 306684, 1564127; 306701, 1564108; 306706, 1564092; 306702, 1564075; 306686, 1564051; 306674, 1564042; 306639, 1564039; 306558, 1564052; 306546, 1564039; 306554, 1564023; 306591, 1564006; 306708, 1563983; 306772, 1563964; 306791, 1563953; 306807, 1563932; 306831, 1563941; 306861, 1563968; 306910, 1563986; 306925, 1563998; 306936, 1564022; 306933, 1564035; 306884, 1564066; 306859, 1564062; 306794, 1564101; 306774, 1564120; 306763, 1564146; 306750, 1564158; 306777, 1564193; 306784, 1564210; 306782, 1564217; 306757, 1564222; 306745, 1564235; 306741, 1564248; 306773, 1564278; 306794, 1564357; 306816, 1564376; 306835, 1564377; 306852, 1564364; 306910, 1564341; 306916, 1564308; 306925, 1564297; 307000, 1564277; 307031, 1564262; 307039, 1564252; 307050, 1564208; 307116, 1564160; 307174, 1564088; 307185, 1564080; 307219, 1564074; 307238, 1564065; 307248, 1564043; 307255, 1564008; 307253, 1563934; 307259, 1563908; 307274, 1563879; 307331, 1563809; 307374, 1563769; 307448, 1563710; 307474, 1563696; 307493, 1563692; 307505, 1563698; 307521, 1563719; 307540, 1563768; 307549, 1563778; 307559, 1563772; 307590, 1563724; 307608, 1563710; 307626, 1563711; 307655, 1563727; 307685, 1563724; 307698, 1563711; 307703, 1563696; 307696, 1563628; 307702, 1563589; 307723, 1563542; 307734, 1563528; 307744, 1563523; 307756, 1563524; 307765, 1563534; 307774, 1563582; 307787, 1563600; 307825, 1563608; 307844, 1563604; 307852, 1563596; 307861, 1563558; 307867, 1563553; 307889, 1563564; 307923, 1563593; 307927, 1563604; 307921, 1563627; 307936, 1563675; 307930, 1563733; 307920, 1563742; 307883, 1563736; 307879, 1563783; 307884, 1563800; 307893, 1563814; 307944, 1563854; 307971, 1563870; 307982, 1563901; 307992, 1563990; 307991, 1564149; 307988, 1564195; 307974, 1564273; 307965, 1564280; 307951, 1564281; 307936, 1564279; 307930, 1564273; 307920, 1564120; 307913, 1564102; 307888, 1564066; 307881, 1564043; 307884, 1564018; 307901, 1563976; 307896, 1563936; 307882, 1563914; 307855, 1563892; 307833, 1563882; 307738, 1563862; 307724, 1563851; 307698, 1563804; 307679, 1563790; 307668, 1563794; 307660, 1563807; 307651, 1563877; 307626, 1563911; 307620, 1563912; 307613, 1563901; 307620, 1563870; 307614, 1563851; 307589, 1563831; 307560, 1563832; 307551, 1563859; 307524, 1564171; 307536, 1564245; 307536, 1564274; 307529, 1564301; 307479, 1564419; 307468, 1564503; 307434, 1564587; 307418, 1564611; 307388, 1564640; 307359, 1564686; 307320, 1564721; 307306, 1564740; 307271, 1564752; 307259, 1564762; 307248, 1564802; 307235, 1564826; 307155, 1564929; 307101, 1565031; 306941, 1565211; 306880, 1565237; 306617, 1565317; 306574, 1565313; 306447, 1565277; 306389, 1565255; 306296, 1565255; 306259, 1565250; 306194, 1565223; 306169, 1565231; 306155, 1565256; 306145, 1565262; 306028, 1565253; 305991, 1565246; 305927, 1565246; 305867, 1565253.

(L) Bounded by the following 107 points (81 ac, 33 ha): 306372, 1562797; 306403, 1562764; 306427, 1562755; 306453, 1562754; 306508, 1562763; 306586, 1562785; 306716, 1562834; 306746, 1562833; 306800, 1562809; 306806, 1562794; 306805, 1562779; 306797, 1562766; 306785, 1562758; 306715, 1562738; 306706, 1562725; 306708, 1562711; 306724, 1562696; 306753, 1562687; 306769, 1562689; 306785, 1562702; 306796, 1562704; 306807, 1562695; 306827, 1562660; 306836, 1562654; 306883, 1562662; 306923, 1562677; 306933, 1562691; 306933, 1562707; 306939, 1562720; 306971, 1562743; 306951, 1562767; 306947, 1562793; 306958, 1562864; 306987, 1562890; 306977, 1562913; 306976, 1562986; 306970, 1563033; 306978, 1563053; 307007, 1563079; 307014, 1563093; 306993, 1563114; 306991, 1563142; 307005, 1563172; 307041, 1563196; 307061, 1563224; 307109, 1563376; 307115, 1563433; 307101, 1563555; 307090, 1563605; 307081, 1563625; 307041, 1563678; 306975, 1563692; 306968, 1563704; 306961, 1563741; 306940, 1563760; 306895, 1563780; 306846, 1563792; 306781, 1563803; 306764, 1563798; 306762, 1563787; 306773, 1563735; 306750, 1563589; 306754, 1563583; 306775, 1563588; 306787, 1563583; 306803, 1563565; 306805, 1563550; 306795, 1563527; 306784, 1563519; 306758, 1563521; 306724, 1563550; 306718, 1563548; 306714, 1563525; 306726, 1563496; 306757, 1563475; 306774, 1563453; 306785, 1563420; 306786, 1563371; 306775, 1563350; 306757, 1563337; 306692, 1563316; 306669, 1563300; 306622, 1563226; 306605, 1563190; 306604, 1563169; 306612, 1563144; 306622, 1563134; 306639, 1563129; 306654, 1563136; 306676, 1563170; 306707, 1563193; 306752, 1563216; 306766, 1563218; 306780, 1563215; 306800, 1563165; 306808, 1563115; 306774, 1562987; 306764, 1562973; 306739, 1562961; 306723, 1562946; 306693, 1562893; 306677, 1562877; 306629, 1562869; 306539, 1562836; 306441, 1562823; 306394, 1562826; 306382, 1562817.

(M) Bounded by the following 69 points (47 ac, 30 ha): 306858, 1566129; 306891, 1566009; 306917, 1565936; 306929, 1565916; 306982, 1565882; 307028, 1565864; 307063, 1565860; 307180, 1565888; 307248, 1565881; 307286, 1565897; 307298, 1565886;

307308, 1565851; 307318, 1565838; 307332, 1565837; 307358, 1565846; 307377, 1565842; 307505, 1565779; 307601, 1565717; 307612, 1565701; 307601, 1565695; 307534, 1565713; 307503, 1565714; 307484, 1565702; 307479, 1565684; 307498, 1565657; 307547, 1565628; 307571, 1565607; 307606, 1565538; 307618, 1565489; 307628, 1565475; 307745, 1565409; 307789, 1565409; 307829, 1565429; 307844, 1565447; 307857, 1565486; 307858, 1565512; 307852, 1565527; 307805, 1565571; 307794, 1565595; 307797, 1565619; 307825, 1565662; 307834, 1565689; 307808, 1565748; 307802, 1565778; 307813, 1565781; 307892, 1565745; 307958, 1565725; 307992, 1565724; 308008, 1565734; 308007, 1565752; 307998, 1565762; 307875, 1565825; 307834, 1565866; 307814, 1565879; 307743, 1565910; 307628, 1565928; 307491, 1565976; 307455, 1565998; 307428, 1566032; 307412, 1566044; 307254, 1566105; 307143, 1566130; 307118, 1566145; 307054, 1566200; 307032, 1566199; 306993, 1566178; 306951, 1566179; 306896, 1566171; 306871, 1566153.

(iii) Note: Map 1 of the critical habitat for Rota bridled white-eye follows:

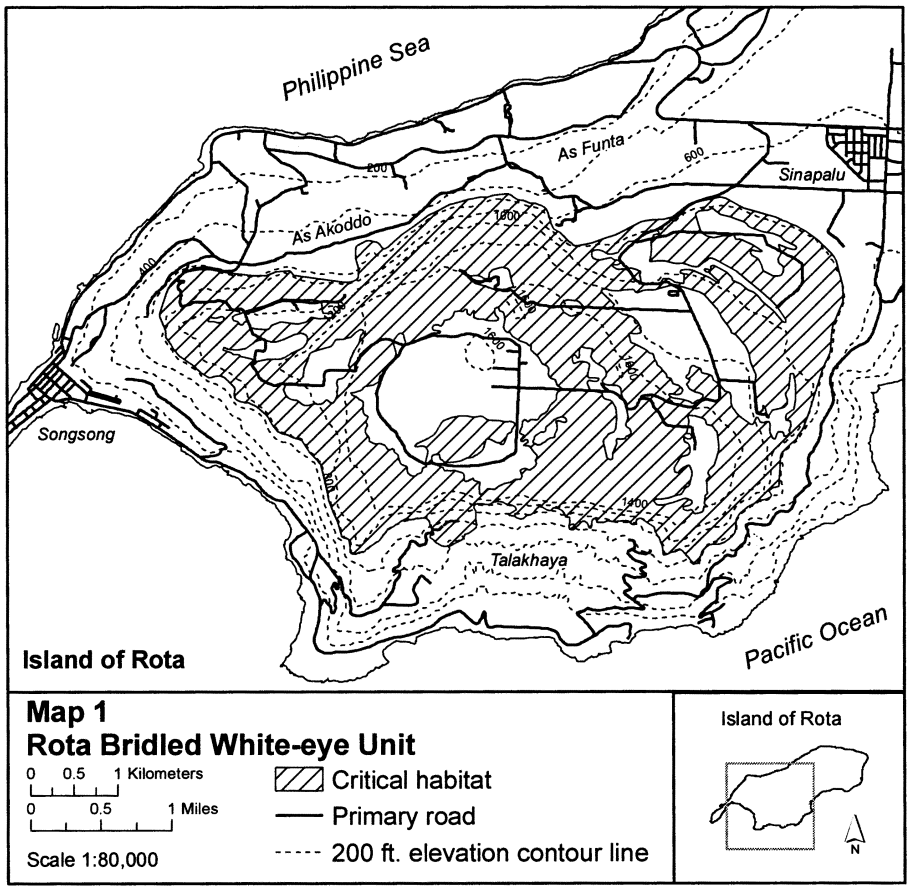

[42 FR 47840, Sept. 22, 1977]

EDITORIAL NOTE: For FEDERAL REGISTER citations affecting §17.95, see the List of CFR Sections Affected, which appears in the Finding Aids section of the printed volume and on GPO Access.

EDITORIAL NOTE: The remainder of §17.95 appears in 50 Part 17, §17.95(c) to end of §17.95.

FINDING AIDS

A list of CFR titles, subtitles, chapters, subchapters and parts and an alphabetical list of agencies publishing in the CFR are included in the CFR Index and Finding Aids volume to the Code of Federal Regulations which is published separately and revised annually.

Table of CFR Titles and Chapters
Alphabetical List of Agencies Appearing in the CFR
List of CFR Sections Affected

Table of CFR Titles and Chapters

(Revised as of October 1, 2010)

Title 1—General Provisions

I Administrative Committee of the Federal Register (Parts 1—49)
II Office of the Federal Register (Parts 50—299)
IV Miscellaneous Agencies (Parts 400—500)

Title 2—Grants and Agreements

SUBTITLE A—OFFICE OF MANAGEMENT AND BUDGET GUIDANCE FOR GRANTS AND AGREEMENTS

I Office of Management and Budget Governmentwide Guidance for Grants and Agreements (Parts 100—199)
II Office of Management and Budget Circulars and Guidance (200—299)

SUBTITLE B—FEDERAL AGENCY REGULATIONS FOR GRANTS AND AGREEMENTS

III Department of Health and Human Services (Parts 300— 399)
IV Department of Agriculture (Parts 400—499)
VI Department of State (Parts 600—699)
VIII Department of Veterans Affairs (Parts 800—899)
IX Department of Energy (Parts 900—999)
XI Department of Defense (Parts 1100—1199)
XII Department of Transportation (Parts 1200—1299)
XIII Department of Commerce (Parts 1300—1399)
XIV Department of the Interior (Parts 1400—1499)
XV Environmental Protection Agency (Parts 1500—1599)
XVIII National Aeronautics and Space Administration (Parts 1880—1899)
XX United States Nuclear Regulatory Commission (Parts 2000—2099)
XXII Corporation for National and Community Service (Parts 2200—2299)
XXIII Social Security Administration (Parts 2300—2399)
XXIV Housing and Urban Development (Parts 2400—2499)
XXV National Science Foundation (Parts 2500—2599)
XXVI National Archives and Records Administration (Parts 2600—2699)
XXVII Small Business Administration (Parts 2700—2799)
XXVIII Department of Justice (Parts 2800—2899)
XXX Department of Homeland Security (Parts 3000—3099)
XXXI Institute of Museum and Library Services (Parts 3100—3199)

Title 2—Grants and Agreements—Continued

Chap.	
XXXII	National Endowment for the Arts (Parts 3200—3299)
XXXIII	National Endowment for the Humanities (Parts 3300—3399)
XXXV	Export-Import Bank of the United States (Parts 3500—3599)
XXXVII	Peace Corps (Parts 3700—3799)
LVIII	Election Assistance Commission (Parts 5800—5899)

Title 3—The President

I	Executive Office of the President (Parts 100—199)

Title 4—Accounts

I	Government Accountability Office (Parts 1—99)
II	Recovery Accountability and Transparency Board (Parts 200—299)

Title 5—Administrative Personnel

I	Office of Personnel Management (Parts 1—1199)
II	Merit Systems Protection Board (Parts 1200—1299)
III	Office of Management and Budget (Parts 1300—1399)
V	The International Organizations Employees Loyalty Board (Parts 1500—1599)
VI	Federal Retirement Thrift Investment Board (Parts 1600—1699)
VIII	Office of Special Counsel (Parts 1800—1899)
IX	Appalachian Regional Commission (Parts 1900—1999)
XI	Armed Forces Retirement Home (Parts 2100—2199)
XIV	Federal Labor Relations Authority, General Counsel of the Federal Labor Relations Authority and Federal Service Impasses Panel (Parts 2400—2499)
XV	Office of Administration, Executive Office of the President (Parts 2500—2599)
XVI	Office of Government Ethics (Parts 2600—2699)
XXI	Department of the Treasury (Parts 3100—3199)
XXII	Federal Deposit Insurance Corporation (Parts 3200—3299)
XXIII	Department of Energy (Parts 3300—3399)
XXIV	Federal Energy Regulatory Commission (Parts 3400—3499)
XXV	Department of the Interior (Parts 3500—3599)
XXVI	Department of Defense (Parts 3600— 3699)
XXVIII	Department of Justice (Parts 3800—3899)
XXIX	Federal Communications Commission (Parts 3900—3999)
XXX	Farm Credit System Insurance Corporation (Parts 4000—4099)
XXXI	Farm Credit Administration (Parts 4100—4199)
XXXIII	Overseas Private Investment Corporation (Parts 4300—4399)
XXXIV	Securities and Exchange Commission (Parts 4400—4499)
XXXV	Office of Personnel Management (Parts 4500—4599)

Title 5—Administrative Personnel—Continued

Chap.	
XL	Interstate Commerce Commission (Parts 5000—5099)
XLI	Commodity Futures Trading Commission (Parts 5100—5199)
XLII	Department of Labor (Parts 5200—5299)
XLIII	National Science Foundation (Parts 5300—5399)
XLV	Department of Health and Human Services (Parts 5500—5599)
XLVI	Postal Rate Commission (Parts 5600—5699)
XLVII	Federal Trade Commission (Parts 5700—5799)
XLVIII	Nuclear Regulatory Commission (Parts 5800—5899)
L	Department of Transportation (Parts 6000—6099)
LII	Export-Import Bank of the United States (Parts 6200—6299)
LIII	Department of Education (Parts 6300—6399)
LIV	Environmental Protection Agency (Parts 6400—6499)
LV	National Endowment for the Arts (Parts 6500—6599)
LVI	National Endowment for the Humanities (Parts 6600—6699)
LVII	General Services Administration (Parts 6700—6799)
LVIII	Board of Governors of the Federal Reserve System (Parts 6800—6899)
LIX	National Aeronautics and Space Administration (Parts 6900—6999)
LX	United States Postal Service (Parts 7000—7099)
LXI	National Labor Relations Board (Parts 7100—7199)
LXII	Equal Employment Opportunity Commission (Parts 7200—7299)
LXIII	Inter-American Foundation (Parts 7300—7399)
LXIV	Merit Systems Protection Board (Parts 7400—7499)
LXV	Department of Housing and Urban Development (Parts 7500—7599)
LXVI	National Archives and Records Administration (Parts 7600—7699)
LXVII	Institute of Museum and Library Services (Parts 7700—7799)
LXVIII	Commission on Civil Rights (Parts 7800—7899)
LXIX	Tennessee Valley Authority (Parts 7900—7999)
LXXI	Consumer Product Safety Commission (Parts 8100—8199)
LXXII	Special Inspector General for Iraq Reconstruction (Parts 8200—8299)
LXXIII	Department of Agriculture (Parts 8300—8399)
LXXIV	Federal Mine Safety and Health Review Commission (Parts 8400—8499)
LXXVI	Federal Retirement Thrift Investment Board (Parts 8600—8699)
LXXVII	Office of Management and Budget (Parts 8700—8799)
LXXX	Federal Housing Finance Agency (Parts 8700—8799)
LXXXII	Special Inspector General for Iraq Reconstruction (Parts 9200—9299)
XCVII	Department of Homeland Security Human Resources Management System (Department of Homeland Security—Office of Personnel Management) (Parts 9700—9799)
XCIX	Department of Defense Human Resources Management and Labor Relations Systems (Department of Defense—Office of Personnel Management) (Parts 9900—9999)

Title 6—Domestic Security

Chap.

I Department of Homeland Security, Office of the Secretary (Parts 0—99)

Title 7—Agriculture

SUBTITLE A—OFFICE OF THE SECRETARY OF AGRICULTURE (PARTS 0—26)

SUBTITLE B—REGULATIONS OF THE DEPARTMENT OF AGRICULTURE

I Agricultural Marketing Service (Standards, Inspections, Marketing Practices), Department of Agriculture (Parts 27—209)

II Food and Nutrition Service, Department of Agriculture (Parts 210—299)

III Animal and Plant Health Inspection Service, Department of Agriculture (Parts 300—399)

IV Federal Crop Insurance Corporation, Department of Agriculture (Parts 400—499)

V Agricultural Research Service, Department of Agriculture (Parts 500—599)

VI Natural Resources Conservation Service, Department of Agriculture (Parts 600—699)

VII Farm Service Agency, Department of Agriculture (Parts 700—799)

VIII Grain Inspection, Packers and Stockyards Administration (Federal Grain Inspection Service), Department of Agriculture (Parts 800—899)

IX Agricultural Marketing Service (Marketing Agreements and Orders; Fruits, Vegetables, Nuts), Department of Agriculture (Parts 900—999)

X Agricultural Marketing Service (Marketing Agreements and Orders; Milk), Department of Agriculture (Parts 1000—1199)

XI Agricultural Marketing Service (Marketing Agreements and Orders; Miscellaneous Commodities), Department of Agriculture (Parts 1200—1299)

XIV Commodity Credit Corporation, Department of Agriculture (Parts 1400—1499)

XV Foreign Agricultural Service, Department of Agriculture (Parts 1500—1599)

XVI Rural Telephone Bank, Department of Agriculture (Parts 1600—1699)

XVII Rural Utilities Service, Department of Agriculture (Parts 1700—1799)

XVIII Rural Housing Service, Rural Business-Cooperative Service, Rural Utilities Service, and Farm Service Agency, Department of Agriculture (Parts 1800—2099)

XX Local Television Loan Guarantee Board (Parts 2200—2299)

XXVI Office of Inspector General, Department of Agriculture (Parts 2600—2699)

XXVII Office of Information Resources Management, Department of Agriculture (Parts 2700—2799)

Title 7—Agriculture—Continued

Chap.	
XXVIII	Office of Operations, Department of Agriculture (Parts 2800—2899)
XXIX	Office of Energy Policy and New Uses, Department of Agriculture (Parts 2900—2999)
XXX	Office of the Chief Financial Officer, Department of Agriculture (Parts 3000—3099)
XXXI	Office of Environmental Quality, Department of Agriculture (Parts 3100—3199)
XXXII	Office of Procurement and Property Management, Department of Agriculture (Parts 3200—3299)
XXXIII	Office of Transportation, Department of Agriculture (Parts 3300—3399)
XXXIV	National Institute of Food and Agriculture (Parts 3400—3499)
XXXV	Rural Housing Service, Department of Agriculture (Parts 3500—3599)
XXXVI	National Agricultural Statistics Service, Department of Agriculture (Parts 3600—3699)
XXXVII	Economic Research Service, Department of Agriculture (Parts 3700—3799)
XXXVIII	World Agricultural Outlook Board, Department of Agriculture (Parts 3800—3899)
XLI	[Reserved]
XLII	Rural Business-Cooperative Service and Rural Utilities Service, Department of Agriculture (Parts 4200—4299)
L	Rural Business-Cooperative Service, Rurual Housing Service, and Rural Utilities Service, Department of Agriculture (Parts 5000—5099)

Title 8—Aliens and Nationality

I	Department of Homeland Security (Immigration and Naturalization) (Parts 1—499)
V	Executive Office for Immigration Review, Department of Justice (Parts 1000—1399)

Title 9—Animals and Animal Products

I	Animal and Plant Health Inspection Service, Department of Agriculture (Parts 1—199)
II	Grain Inspection, Packers and Stockyards Administration (Packers and Stockyards Programs), Department of Agriculture (Parts 200—299)
III	Food Safety and Inspection Service, Department of Agriculture (Parts 300—599)

Title 10—Energy

I	Nuclear Regulatory Commission (Parts 0—199)
II	Department of Energy (Parts 200—699)
III	Department of Energy (Parts 700—999)

Title 10—Energy—Continued

Chap.

X Department of Energy (General Provisions) (Parts 1000—1099)

XIII Nuclear Waste Technical Review Board (Parts 1303—1399)

XVII Defense Nuclear Facilities Safety Board (Parts 1700—1799)

XVIII Northeast Interstate Low-Level Radioactive Waste Commission (Parts 1800—1899)

Title 11—Federal Elections

I Federal Election Commission (Parts 1—9099)

II Election Assistance Commission (Parts 9400—9499)

Title 12—Banks and Banking

I Comptroller of the Currency, Department of the Treasury (Parts 1—199)

II Federal Reserve System (Parts 200—299)

III Federal Deposit Insurance Corporation (Parts 300—399)

IV Export-Import Bank of the United States (Parts 400—499)

V Office of Thrift Supervision, Department of the Treasury (Parts 500—599)

VI Farm Credit Administration (Parts 600—699)

VII National Credit Union Administration (Parts 700—799)

VIII Federal Financing Bank (Parts 800—899)

IX Federal Housing Finance Board (Parts 900—999)

XI Federal Financial Institutions Examination Council (Parts 1100—1199)

XII Federal Housing Finance Agency (Parts 1200—1299)

XIV Farm Credit System Insurance Corporation (Parts 1400—1499)

XV Department of the Treasury (Parts 1500—1599)

XVII Office of Federal Housing Enterprise Oversight, Department of Housing and Urban Development (Parts 1700—1799)

XVIII Community Development Financial Institutions Fund, Department of the Treasury (Parts 1800—1899)

Title 13—Business Credit and Assistance

I Small Business Administration (Parts 1—199)

III Economic Development Administration, Department of Commerce (Parts 300—399)

IV Emergency Steel Guarantee Loan Board (Parts 400—499)

V Emergency Oil and Gas Guaranteed Loan Board (Parts 500—599)

Title 14—Aeronautics and Space

I Federal Aviation Administration, Department of Transportation (Parts 1—199)

II Office of the Secretary, Department of Transportation (Aviation Proceedings) (Parts 200—399)

Title 14—Aeronautics and Space—Continued

Chap.

III Commercial Space Transportation, Federal Aviation Administration, Department of Transportation (Parts 400—499)

V National Aeronautics and Space Administration (Parts 1200—1299)

VI Air Transportation System Stabilization (Parts 1300—1399)

Title 15—Commerce and Foreign Trade

SUBTITLE A—OFFICE OF THE SECRETARY OF COMMERCE (PARTS 0—29)

SUBTITLE B—REGULATIONS RELATING TO COMMERCE AND FOREIGN TRADE

I Bureau of the Census, Department of Commerce (Parts 30—199)

II National Institute of Standards and Technology, Department of Commerce (Parts 200—299)

III International Trade Administration, Department of Commerce (Parts 300—399)

IV Foreign-Trade Zones Board, Department of Commerce (Parts 400—499)

VII Bureau of Industry and Security, Department of Commerce (Parts 700—799)

VIII Bureau of Economic Analysis, Department of Commerce (Parts 800—899)

IX National Oceanic and Atmospheric Administration, Department of Commerce (Parts 900—999)

XI Technology Administration, Department of Commerce (Parts 1100—1199)

XIII East-West Foreign Trade Board (Parts 1300—1399)

XIV Minority Business Development Agency (Parts 1400—1499)

SUBTITLE C—REGULATIONS RELATING TO FOREIGN TRADE AGREEMENTS

XX Office of the United States Trade Representative (Parts 2000—2099)

SUBTITLE D—REGULATIONS RELATING TO TELECOMMUNICATIONS AND INFORMATION

XXIII National Telecommunications and Information Administration, Department of Commerce (Parts 2300—2399)

Title 16—Commercial Practices

I Federal Trade Commission (Parts 0—999)

II Consumer Product Safety Commission (Parts 1000—1799)

Title 17—Commodity and Securities Exchanges

I Commodity Futures Trading Commission (Parts 1—199)

II Securities and Exchange Commission (Parts 200—399)

IV Department of the Treasury (Parts 400—499)

Title 18—Conservation of Power and Water Resources

Chap.

I Federal Energy Regulatory Commission, Department of Energy (Parts 1—399)

III Delaware River Basin Commission (Parts 400—499)

VI Water Resources Council (Parts 700—799)

VIII Susquehanna River Basin Commission (Parts 800—899)

XIII Tennessee Valley Authority (Parts 1300—1399)

Title 19—Customs Duties

I U.S. Customs and Border Protection, Department of Homeland Security; Department of the Treasury (Parts 0—199)

II United States International Trade Commission (Parts 200—299)

III International Trade Administration, Department of Commerce (Parts 300—399)

IV U.S. Immigration and Customs Enforcement, Department of Homeland Security (Parts 400—599)

Title 20—Employees' Benefits

I Office of Workers' Compensation Programs, Department of Labor (Parts 1—199)

II Railroad Retirement Board (Parts 200—399)

III Social Security Administration (Parts 400—499)

IV Employees Compensation Appeals Board, Department of Labor (Parts 500—599)

V Employment and Training Administration, Department of Labor (Parts 600—699)

VI Employment Standards Administration, Department of Labor (Parts 700—799)

VII Benefits Review Board, Department of Labor (Parts 800—899)

VIII Joint Board for the Enrollment of Actuaries (Parts 900—999)

IX Office of the Assistant Secretary for Veterans' Employment and Training Service, Department of Labor (Parts 1000—1099)

Title 21—Food and Drugs

I Food and Drug Administration, Department of Health and Human Services (Parts 1—1299)

II Drug Enforcement Administration, Department of Justice (Parts 1300—1399)

III Office of National Drug Control Policy (Parts 1400—1499)

Title 22—Foreign Relations

I Department of State (Parts 1—199)

II Agency for International Development (Parts 200—299)

III Peace Corps (Parts 300—399)

Title 22—Foreign Relations—Continued

Chap.

IV International Joint Commission, United States and Canada (Parts 400—499)

V Broadcasting Board of Governors (Parts 500—599)

VII Overseas Private Investment Corporation (Parts 700—799)

IX Foreign Service Grievance Board (Parts 900—999)

X Inter-American Foundation (Parts 1000—1099)

XI International Boundary and Water Commission, United States and Mexico, United States Section (Parts 1100—1199)

XII United States International Development Cooperation Agency (Parts 1200—1299)

XIII Millenium Challenge Corporation (Parts 1300—1399)

XIV Foreign Service Labor Relations Board; Federal Labor Relations Authority; General Counsel of the Federal Labor Relations Authority; and the Foreign Service Impasse Disputes Panel (Parts 1400—1499)

XV African Development Foundation (Parts 1500—1599)

XVI Japan-United States Friendship Commission (Parts 1600—1699)

XVII United States Institute of Peace (Parts 1700—1799)

Title 23—Highways

I Federal Highway Administration, Department of Transportation (Parts 1—999)

II National Highway Traffic Safety Administration and Federal Highway Administration, Department of Transportation (Parts 1200—1299)

III National Highway Traffic Safety Administration, Department of Transportation (Parts 1300—1399)

Title 24—Housing and Urban Development

SUBTITLE A—OFFICE OF THE SECRETARY, DEPARTMENT OF HOUSING AND URBAN DEVELOPMENT (PARTS 0—99)

SUBTITLE B—REGULATIONS RELATING TO HOUSING AND URBAN DEVELOPMENT

I Office of Assistant Secretary for Equal Opportunity, Department of Housing and Urban Development (Parts 100—199)

II Office of Assistant Secretary for Housing-Federal HousingCommissioner, Department of Housing and Urban Development (Parts 200—299)

III Government National Mortgage Association, Department of Housing and Urban Development (Parts 300—399)

IV Office of Housing and Office of Multifamily Housing Assistance Restructuring, Department of Housing and Urban Development (Parts 400—499)

V Office of Assistant Secretary for Community Planning and Development, Department of Housing and Urban Development (Parts 500—599)

Title 24—Housing and Urban Development—Continued

Chap.

VI Office of Assistant Secretary for Community Planning and Development, Department of Housing and Urban Development (Parts 600—699) [Reserved]

VII Office of the Secretary, Department of Housing and Urban Development (Housing Assistance Programs and Public and Indian Housing Programs) (Parts 700—799)

VIII Office of the Assistant Secretary for Housing—Federal Housing Commissioner, Department of Housing and Urban Development (Section 8 Housing Assistance Programs, Section 202 Direct Loan Program, Section 202 Supportive Housing for the Elderly Program and Section 811 Supportive Housing for Persons With Disabilities Program) (Parts 800—899)

IX Office of Assistant Secretary for Public and Indian Housing, Department of Housing and Urban Development (Parts 900—1699)

X Office of Assistant Secretary for Housing—Federal Housing Commissioner, Department of Housing and Urban Development (Interstate Land Sales Registration Program) (Parts 1700—1799)

XII Office of Inspector General, Department of Housing and Urban Development (Parts 2000—2099)

XX Office of Assistant Secretary for Housing—Federal Housing Commissioner, Department of Housing and Urban Development (Parts 3200—3899)

XXIV Board of Directors of the HOPE for Homeowners Program (Parts 4000—4099)

XXV Neighborhood Reinvestment Corporation (Parts 4100—4199)

Title 25—Indians

I Bureau of Indian Affairs, Department of the Interior (Parts 1—299)

II Indian Arts and Crafts Board, Department of the Interior (Parts 300—399)

III National Indian Gaming Commission, Department of the Interior (Parts 500—599)

IV Office of Navajo and Hopi Indian Relocation (Parts 700—799)

V Bureau of Indian Affairs, Department of the Interior, and Indian Health Service, Department of Health and Human Services (Part 900)

VI Office of the Assistant Secretary-Indian Affairs, Department of the Interior (Parts 1000—1199)

VII Office of the Special Trustee for American Indians, Department of the Interior (Parts 1200—1299)

Title 26—Internal Revenue

I Internal Revenue Service, Department of the Treasury (Parts 1—899)

Title 27—Alcohol, Tobacco Products and Firearms

Chap.

I Alcohol and Tobacco Tax and Trade Bureau, Department of the Treasury (Parts 1—399)

II Bureau of Alcohol, Tobacco, Firearms, and Explosives, Department of Justice (Parts 400—699)

Title 28—Judicial Administration

I Department of Justice (Parts 0—299)

III Federal Prison Industries, Inc., Department of Justice (Parts 300—399)

V Bureau of Prisons, Department of Justice (Parts 500—599)

VI Offices of Independent Counsel, Department of Justice (Parts 600—699)

VII Office of Independent Counsel (Parts 700—799)

VIII Court Services and Offender Supervision Agency for the District of Columbia (Parts 800—899)

IX National Crime Prevention and Privacy Compact Council (Parts 900—999)

XI Department of Justice and Department of State (Parts 1100—1199)

Title 29—Labor

SUBTITLE A—OFFICE OF THE SECRETARY OF LABOR (PARTS 0—99)

SUBTITLE B—REGULATIONS RELATING TO LABOR

I National Labor Relations Board (Parts 100—199)

II Office of Labor-Management Standards, Department of Labor (Parts 200—299)

III National Railroad Adjustment Board (Parts 300—399)

IV Office of Labor-Management Standards, Department of Labor (Parts 400—499)

V Wage and Hour Division, Department of Labor (Parts 500—899)

IX Construction Industry Collective Bargaining Commission (Parts 900—999)

X National Mediation Board (Parts 1200—1299)

XII Federal Mediation and Conciliation Service (Parts 1400—1499)

XIV Equal Employment Opportunity Commission (Parts 1600—1699)

XVII Occupational Safety and Health Administration, Department of Labor (Parts 1900—1999)

XX Occupational Safety and Health Review Commission (Parts 2200—2499)

XXV Employee Benefits Security Administration, Department of Labor (Parts 2500—2599)

XXVII Federal Mine Safety and Health Review Commission (Parts 2700—2799)

XL Pension Benefit Guaranty Corporation (Parts 4000—4999)

Title 30—Mineral Resources

Chap.

I Mine Safety and Health Administration, Department of Labor (Parts 1—199)

II Minerals Management Service, Department of the Interior (Parts 200—299)

III Board of Surface Mining and Reclamation Appeals, Department of the Interior (Parts 300—399)

IV Geological Survey, Department of the Interior (Parts 400—499)

VII Office of Surface Mining Reclamation and Enforcement, Department of the Interior (Parts 700—999)

Title 31—Money and Finance: Treasury

SUBTITLE A—OFFICE OF THE SECRETARY OF THE TREASURY (PARTS 0—50)

SUBTITLE B—REGULATIONS RELATING TO MONEY AND FINANCE

I Monetary Offices, Department of the Treasury (Parts 51—199)

II Fiscal Service, Department of the Treasury (Parts 200—399)

IV Secret Service, Department of the Treasury (Parts 400—499)

V Office of Foreign Assets Control, Department of the Treasury (Parts 500—599)

VI Bureau of Engraving and Printing, Department of the Treasury (Parts 600—699)

VII Federal Law Enforcement Training Center, Department of the Treasury (Parts 700—799)

VIII Office of International Investment, Department of the Treasury (Parts 800—899)

IX Federal Claims Collection Standards (Department of the Treasury—Department of Justice) (Parts 900—999)

Title 32—National Defense

SUBTITLE A—DEPARTMENT OF DEFENSE

I Office of the Secretary of Defense (Parts 1—399)

V Department of the Army (Parts 400—699)

VI Department of the Navy (Parts 700—799)

VII Department of the Air Force (Parts 800—1099)

SUBTITLE B—OTHER REGULATIONS RELATING TO NATIONAL DEFENSE

XII Defense Logistics Agency (Parts 1200—1299)

XVI Selective Service System (Parts 1600—1699)

XVII Office of the Director of National Intelligence (Parts 1700—1799)

XVIII National Counterintelligence Center (Parts 1800—1899)

XIX Central Intelligence Agency (Parts 1900—1999)

XX Information Security Oversight Office, National Archives and Records Administration (Parts 2000—2099)

XXI National Security Council (Parts 2100—2199)

XXIV Office of Science and Technology Policy (Parts 2400—2499)

XXVII Office for Micronesian Status Negotiations (Parts 2700—2799)

Title 32—National Defense—Continued

Chap.

XXVIII Office of the Vice President of the United States (Parts 2800—2899)

Title 33—Navigation and Navigable Waters

I Coast Guard, Department of Homeland Security (Parts 1—199)

II Corps of Engineers, Department of the Army (Parts 200—399)

IV Saint Lawrence Seaway Development Corporation, Department of Transportation (Parts 400—499)

Title 34—Education

SUBTITLE A—OFFICE OF THE SECRETARY, DEPARTMENT OF EDUCATION (PARTS 1—99)

SUBTITLE B—REGULATIONS OF THE OFFICES OF THE DEPARTMENT OF EDUCATION

I Office for Civil Rights, Department of Education (Parts 100—199)

II Office of Elementary and Secondary Education, Department of Education (Parts 200—299)

III Office of Special Education and Rehabilitative Services, Department of Education (Parts 300—399)

IV Office of Vocational and Adult Education, Department of Education (Parts 400—499)

V Office of Bilingual Education and Minority Languages Affairs, Department of Education (Parts 500—599)

VI Office of Postsecondary Education, Department of Education (Parts 600—699)

VII Office of Educational Research and Improvmeent, Department of Education [Reserved]

XI National Institute for Literacy (Parts 1100—1199)

SUBTITLE C—REGULATIONS RELATING TO EDUCATION

XII National Council on Disability (Parts 1200—1299)

Title 35 [Reserved]

Title 36—Parks, Forests, and Public Property

I National Park Service, Department of the Interior (Parts 1—199)

II Forest Service, Department of Agriculture (Parts 200—299)

III Corps of Engineers, Department of the Army (Parts 300—399)

IV American Battle Monuments Commission (Parts 400—499)

V Smithsonian Institution (Parts 500—599)

VI [Reserved]

VII Library of Congress (Parts 700—799)

VIII Advisory Council on Historic Preservation (Parts 800—899)

IX Pennsylvania Avenue Development Corporation (Parts 900—999)

X Presidio Trust (Parts 1000—1099)

Title 36—Parks, Forests, and Public Property—Continued

Chap.

XI Architectural and Transportation Barriers Compliance Board (Parts 1100—1199)

XII National Archives and Records Administration (Parts 1200—1299)

XV Oklahoma City National Memorial Trust (Parts 1500—1599)

XVI Morris K. Udall Scholarship and Excellence in National Environmental Policy Foundation (Parts 1600—1699)

Title 37—Patents, Trademarks, and Copyrights

I United States Patent and Trademark Office, Department of Commerce (Parts 1—199)

II Copyright Office, Library of Congress (Parts 200—299)

III Copyright Royalty Board, Library of Congress (Parts 301—399)

IV Assistant Secretary for Technology Policy, Department of Commerce (Parts 400—499)

V Under Secretary for Technology, Department of Commerce (Parts 500—599)

Title 38—Pensions, Bonuses, and Veterans' Relief

I Department of Veterans Affairs (Parts 0—99)

II Armed Forces Retirement Home

Title 39—Postal Service

I United States Postal Service (Parts 1—999)

III Postal Regulatory Commission (Parts 3000—3099)

Title 40—Protection of Environment

I Environmental Protection Agency (Parts 1—1099)

IV Environmental Protection Agency and Department of Justice (Parts 1400—1499)

V Council on Environmental Quality (Parts 1500—1599)

VI Chemical Safety and Hazard Investigation Board (Parts 1600—1699)

VII Environmental Protection Agency and Department of Defense; Uniform National Discharge Standards for Vessels of the Armed Forces (Parts 1700—1799)

Title 41—Public Contracts and Property Management

SUBTITLE B—OTHER PROVISIONS RELATING TO PUBLIC CONTRACTS

50 Public Contracts, Department of Labor (Parts 50–1—50–999)

51 Committee for Purchase From People Who Are Blind or Severely Disabled (Parts 51–1—51–99)

60 Office of Federal Contract Compliance Programs, Equal Employment Opportunity, Department of Labor (Parts 60–1—60–999)

Title 41—Public Contracts and Property Management—Continued

Chap.

61 Office of the Assistant Secretary for Veterans' Employment and Training Service, Department of Labor (Parts 61–1—61–999)

Chapters 62—100 [Reserved]

SUBTITLE C—FEDERAL PROPERTY MANAGEMENT REGULATIONS SYSTEM

101 Federal Property Management Regulations (Parts 101–1—101–99)

102 Federal Management Regulation (Parts 102–1—102–299)

Chapters 103—104 [Reserved]

105 General Services Administration (Parts 105–1—105–999)

109 Department of Energy Property Management Regulations (Parts 109–1—109–99)

114 Department of the Interior (Parts 114–1—114–99)

115 Environmental Protection Agency (Parts 115–1—115–99)

128 Department of Justice (Parts 128–1—128–99)

Chapters 129—200 [Reserved]

SUBTITLE D—OTHER PROVISIONS RELATING TO PROPERTY MANAGEMENT [RESERVED]

SUBTITLE E—FEDERAL INFORMATION RESOURCES MANAGEMENT REGULATIONS SYSTEM [RESERVED]

SUBTITLE F—FEDERAL TRAVEL REGULATION SYSTEM

300 General (Parts 300–1—300–99)

301 Temporary Duty (TDY) Travel Allowances (Parts 301–1—301–99)

302 Relocation Allowances (Parts 302–1—302–99)

303 Payment of Expenses Connected with the Death of Certain Employees (Part 303–1—303–99)

304 Payment of Travel Expenses from a Non-Federal Source (Parts 304–1—304–99)

Title 42—Public Health

I Public Health Service, Department of Health and Human Services (Parts 1—199)

IV Centers for Medicare & Medicaid Services, Department of Health and Human Services (Parts 400—499)

V Office of Inspector General-Health Care, Department of Health and Human Services (Parts 1000—1999)

Title 43—Public Lands: Interior

SUBTITLE A—OFFICE OF THE SECRETARY OF THE INTERIOR (PARTS 1—199)

SUBTITLE B—REGULATIONS RELATING TO PUBLIC LANDS

I Bureau of Reclamation, Department of the Interior (Parts 200—499)

II Bureau of Land Management, Department of the Interior (Parts 1000—9999)

Title 43—Public Lands: Interior—Continued

Chap.

III Utah Reclamation Mitigation and Conservation Commission (Parts 10000—10010)

Title 44—Emergency Management and Assistance

I Federal Emergency Management Agency, Department of Homeland Security (Parts 0—399)

IV Department of Commerce and Department of Transportation (Parts 400—499)

Title 45—Public Welfare

SUBTITLE A—DEPARTMENT OF HEALTH AND HUMAN SERVICES (PARTS 1—199)

SUBTITLE B—REGULATIONS RELATING TO PUBLIC WELFARE

II Office of Family Assistance (Assistance Programs), Administration for Children and Families, Department of Health and Human Services (Parts 200—299)

III Office of Child Support Enforcement (Child Support Enforcement Program), Administration for Children and Families, Department of Health and Human Services (Parts 300—399)

IV Office of Refugee Resettlement, Administration for Children and Families, Department of Health and Human Services (Parts 400—499)

V Foreign Claims Settlement Commission of the United States, Department of Justice (Parts 500—599)

VI National Science Foundation (Parts 600—699)

VII Commission on Civil Rights (Parts 700—799)

VIII Office of Personnel Management (Parts 800—899) [Reserved]

X Office of Community Services, Administration for Children and Families, Department of Health and Human Services (Parts 1000—1099)

XI National Foundation on the Arts and the Humanities (Parts 1100—1199)

XII Corporation for National and Community Service (Parts 1200—1299)

XIII Office of Human Development Services, Department of Health and Human Services (Parts 1300—1399)

XVI Legal Services Corporation (Parts 1600—1699)

XVII National Commission on Libraries and Information Science (Parts 1700—1799)

XVIII Harry S. Truman Scholarship Foundation (Parts 1800—1899)

XXI Commission on Fine Arts (Parts 2100—2199)

XXIII Arctic Research Commission (Part 2301)

XXIV James Madison Memorial Fellowship Foundation (Parts 2400—2499)

XXV Corporation for National and Community Service (Parts 2500—2599)

Title 46—Shipping

Chap.

I Coast Guard, Department of Homeland Security (Parts 1—199)

II Maritime Administration, Department of Transportation (Parts 200—399)

III Coast Guard (Great Lakes Pilotage), Department of Homeland Security (Parts 400—499)

IV Federal Maritime Commission (Parts 500—599)

Title 47—Telecommunication

I Federal Communications Commission (Parts 0—199)

II Office of Science and Technology Policy and National Security Council (Parts 200—299)

III National Telecommunications and Information Administration, Department of Commerce (Parts 300—399)

IV National Telecommunications and Information Administration, Department of Commerce, and National Highway Traffic Safety Administration, Department of Transportation (Parts 400—499)

Title 48—Federal Acquisition Regulations System

1 Federal Acquisition Regulation (Parts 1—99)

2 Defense Acquisition Regulations System, Department of Defense (Parts 200—299)

3 Health and Human Services (Parts 300—399)

4 Department of Agriculture (Parts 400—499)

5 General Services Administration (Parts 500—599)

6 Department of State (Parts 600—699)

7 Agency for International Development (Parts 700—799)

8 Department of Veterans Affairs (Parts 800—899)

9 Department of Energy (Parts 900—999)

10 Department of the Treasury (Parts 1000—1099)

12 Department of Transportation (Parts 1200—1299)

13 Department of Commerce (Parts 1300—1399)

14 Department of the Interior (Parts 1400—1499)

15 Environmental Protection Agency (Parts 1500—1599)

16 Office of Personnel Management, Federal Employees Health Benefits Acquisition Regulation (Parts 1600—1699)

17 Office of Personnel Management (Parts 1700—1799)

18 National Aeronautics and Space Administration (Parts 1800—1899)

19 Broadcasting Board of Governors (Parts 1900—1999)

20 Nuclear Regulatory Commission (Parts 2000—2099)

21 Office of Personnel Management, Federal Employees Group Life Insurance Federal Acquisition Regulation (Parts 2100—2199)

23 Social Security Administration (Parts 2300—2399)

24 Department of Housing and Urban Development (Parts 2400—2499)

Title 48—Federal Acquisition Regulations System—Continued

Chap.

25 National Science Foundation (Parts 2500—2599)

28 Department of Justice (Parts 2800—2899)

29 Department of Labor (Parts 2900—2999)

30 Department of Homeland Security, Homeland Security Acquisition Regulation (HSAR) (Parts 3000—3099)

34 Department of Education Acquisition Regulation (Parts 3400—3499)

51 Department of the Army Acquisition Regulations (Parts 5100—5199)

52 Department of the Navy Acquisition Regulations (Parts 5200—5299)

53 Department of the Air Force Federal Acquisition Regulation Supplement [Reserved]

54 Defense Logistics Agency, Department of Defense (Parts 5400—5499)

57 African Development Foundation (Parts 5700—5799)

61 Civilian Board of Contract Appeals, General Services Administration (Parts 6100—6199)

63 Department of Transportation Board of Contract Appeals (Parts 6300—6399)

99 Cost Accounting Standards Board, Office of Federal Procurement Policy, Office of Management and Budget (Parts 9900—9999)

Title 49—Transportation

SUBTITLE A—OFFICE OF THE SECRETARY OF TRANSPORTATION (PARTS 1—99)

SUBTITLE B—OTHER REGULATIONS RELATING TO TRANSPORTATION

I Pipeline and Hazardous Materials Safety Administration, Department of Transportation (Parts 100—199)

II Federal Railroad Administration, Department of Transportation (Parts 200—299)

III Federal Motor Carrier Safety Administration, Department of Transportation (Parts 300—399)

IV Coast Guard, Department of Homeland Security (Parts 400—499)

V National Highway Traffic Safety Administration, Department of Transportation (Parts 500—599)

VI Federal Transit Administration, Department of Transportation (Parts 600—699)

VII National Railroad Passenger Corporation (AMTRAK) (Parts 700—799)

VIII National Transportation Safety Board (Parts 800—999)

X Surface Transportation Board, Department of Transportation (Parts 1000—1399)

XI Research and Innovative Technology Administration, Department of Transportation [Reserved]

XII Transportation Security Administration, Department of Homeland Security (Parts 1500—1699)

Title 50—Wildlife and Fisheries

Chap.

I United States Fish and Wildlife Service, Department of the Interior (Parts 1—199)

II National Marine Fisheries Service, National Oceanic and Atmospheric Administration, Department of Commerce (Parts 200—299)

III International Fishing and Related Activities (Parts 300—399)

IV Joint Regulations (United States Fish and Wildlife Service, Department of the Interior and National Marine Fisheries Service, National Oceanic and Atmospheric Administration, Department of Commerce); Endangered Species Committee Regulations (Parts 400—499)

V Marine Mammal Commission (Parts 500—599)

VI Fishery Conservation and Management, National Oceanic and Atmospheric Administration, Department of Commerce (Parts 600—699)

CFR Index and Finding Aids

Subject/Agency Index

List of Agency Prepared Indexes

Parallel Tables of Statutory Authorities and Rules

List of CFR Titles, Chapters, Subchapters, and Parts

Alphabetical List of Agencies Appearing in the CFR

Alphabetical List of Agencies Appearing in the CFR

(Revised as of October 1, 2010)

Agency	CFR Title, Subtitle or Chapter
Administrative Committee of the Federal Register	1, I
Advanced Research Projects Agency	32, I
Advisory Council on Historic Preservation	36, VIII
African Development Foundation	22, XV
Federal Acquisition Regulation	48, 57
Agency for International Development	22, II
Federal Acquisition Regulation	48, 7
Agricultural Marketing Service	7, I, IX, X, XI
Agricultural Research Service	7, V
Agriculture Department	2, IV; 5, LXXIII
Agricultural Marketing Service	7, I, IX, X, XI
Agricultural Research Service	7, V
Animal and Plant Health Inspection Service	7, III; 9, I
Chief Financial Officer, Office of	7, XXX
Commodity Credit Corporation	7, XIV
Economic Research Service	7, XXXVII
Energy Policy and New Uses, Office of	2, IX; 7, XXIX
Environmental Quality, Office of	7, XXXI
Farm Service Agency	7, VII, XVIII
Federal Acquisition Regulation	48, 4
Federal Crop Insurance Corporation	7, IV
Food and Nutrition Service	7, II
Food Safety and Inspection Service	9, III
Foreign Agricultural Service	7, XV
Forest Service	36, II
Grain Inspection, Packers and Stockyards Administration	7, VIII; 9, II
Information Resources Management, Office of	7, XXVII
Inspector General, Office of	7, XXVI
National Agricultural Library	7, XLI
National Agricultural Statistics Service	7, XXXVI
National Institute of Food and Agriculture.	7, XXXIV
Natural Resources Conservation Service	7, VI
Operations, Office of	7, XXVIII
Procurement and Property Management, Office of	7, XXXII
Rural Business-Cooperative Service	7, XVIII, XLII, L
Rural Development Administration	7, XLII
Rural Housing Service	7, XVIII, XXXV, L
Rural Telephone Bank	7, XVI
Rural Utilities Service	7, XVII, XVIII, XLII, L
Secretary of Agriculture, Office of	7, Subtitle A
Transportation, Office of	7, XXXIII
World Agricultural Outlook Board	7, XXXVIII
Air Force Department	32, VII
Federal Acquisition Regulation Supplement	48, 53
Air Transportation Stabilization Board	14, VI
Alcohol and Tobacco Tax and Trade Bureau	27, I
Alcohol, Tobacco, Firearms, and Explosives, Bureau of	27, II
AMTRAK	49, VII
American Battle Monuments Commission	36, IV
American Indians, Office of the Special Trustee	25, VII
Animal and Plant Health Inspection Service	7, III; 9, I
Appalachian Regional Commission	5, IX
Architectural and Transportation Barriers Compliance Board	36, XI

Agency	CFR Title, Subtitle or Chapter
Arctic Research Commission	45, XXIII
Armed Forces Retirement Home	5, XI
Army Department	32, V
Engineers, Corps of	33, II; 36, III
Federal Acquisition Regulation	48, 51
Benefits Review Board	20, VII
Bilingual Education and Minority Languages Affairs, Office of	34, V
Blind or Severely Disabled, Committee for Purchase From People Who Are	41, 51
Broadcasting Board of Governors	22, V
Federal Acquisition Regulation	48, 19
Census Bureau	15, I
Centers for Medicare & Medicaid Services	42, IV
Central Intelligence Agency	32, XIX
Chief Financial Officer, Office of	7, XXX
Child Support Enforcement, Office of	45, III
Children and Families, Administration for	45, II, III, IV, X
Civil Rights, Commission on	5, LXVIII; 45, VII
Civil Rights, Office for	34, I
Coast Guard	33, I; 46, I; 49, IV
Coast Guard (Great Lakes Pilotage)	46, III
Commerce Department	44, IV
Census Bureau	15, I
Economic Affairs, Under Secretary	37, V
Economic Analysis, Bureau of	15, VIII
Economic Development Administration	13, III
Emergency Management and Assistance	44, IV
Federal Acquisition Regulation	48, 13
Fishery Conservation and Management	50, VI
Foreign-Trade Zones Board	15, IV
Industry and Security, Bureau of	15, VII
International Trade Administration	15, III; 19, III
National Institute of Standards and Technology	15, II
National Marine Fisheries Service	50, II, IV, VI
National Oceanic and Atmospheric Administration	15, IX; 50, II, III, IV, VI
National Telecommunications and Information Administration	15, XXIII; 47, III, IV
National Weather Service	15, IX
Patent and Trademark Office, United States	37, I
Productivity, Technology and Innovation, Assistant Secretary for	37, IV
Secretary of Commerce, Office of	15, Subtitle A
Technology, Under Secretary for	37, V
Technology Administration	15, XI
Technology Policy, Assistant Secretary for	37, IV
Commercial Space Transportation	14, III
Commodity Credit Corporation	7, XIV
Commodity Futures Trading Commission	5, XLI; 17, I
Community Planning and Development, Office of Assistant Secretary for	24, V, VI
Community Services, Office of	45, X
Comptroller of the Currency	12, I
Construction Industry Collective Bargaining Commission	29, IX
Consumer Product Safety Commission	5, LXXI; 16, II
Copyright Office	37, II
Copyright Royalty Board	37, III
Corporation for National and Community Service	2, XXII; 45, XII, XXV
Cost Accounting Standards Board	48, 99
Council on Environmental Quality	40, V
Court Services and Offender Supervision Agency for the District of Columbia	28, VIII
Customs and Border Protection Bureau	19, I
Defense Contract Audit Agency	32, I
Defense Department	5, XXVI; 32, Subtitle A; 40, VII
Advanced Research Projects Agency	32, I
Air Force Department	32, VII

Agency	CFR Title, Subtitle or Chapter
Army Department	32, V; 33, II; 36, III, 48, 51
Defense Acquisition Regulations System	48, 2
Defense Intelligence Agency	32, I
Defense Logistics Agency	32, I, XII; 48, 54
Engineers, Corps of	33, II; 36, III
Human Resources Management and Labor Relations Systems	5, XCIX
National Imagery and Mapping Agency	32, I
Navy Department	32, VI; 48, 52
Secretary of Defense, Office of	2, XI; 32, I
Defense Contract Audit Agency	32, I
Defense Intelligence Agency	32, I
Defense Logistics Agency	32, XII; 48, 54
Defense Nuclear Facilities Safety Board	10, XVII
Delaware River Basin Commission	18, III
District of Columbia, Court Services and Offender Supervision Agency for the	28, VIII
Drug Enforcement Administration	21, II
East-West Foreign Trade Board	15, XIII
Economic Affairs, Under Secretary	37, V
Economic Analysis, Bureau of	15, VIII
Economic Development Administration	13, III
Economic Research Service	7, XXXVII
Education, Department of	5, LIII
Bilingual Education and Minority Languages Affairs, Office of	34, V
Civil Rights, Office for	34, I
Educational Research and Improvement, Office of	34, VII
Elementary and Secondary Education, Office of	34, II
Federal Acquisition Regulation	48, 34
Postsecondary Education, Office of	34, VI
Secretary of Education, Office of	34, Subtitle A
Special Education and Rehabilitative Services, Office of	34, III
Vocational and Adult Education, Office of	34, IV
Educational Research and Improvement, Office of	34, VII
Election Assistance Commission	2, LVIII; 11, II
Elementary and Secondary Education, Office of	34, II
Emergency Oil and Gas Guaranteed Loan Board	13, V
Emergency Steel Guarantee Loan Board	13, IV
Employee Benefits Security Administration	29, XXV
Employees' Compensation Appeals Board	20, IV
Employees Loyalty Board	5, V
Employment and Training Administration	20, V
Employment Standards Administration	20, VI
Endangered Species Committee	50, IV
Energy, Department of	5, XXIII; 10, II, III, X
Federal Acquisition Regulation	48, 9
Federal Energy Regulatory Commission	5, XXIV; 18, I
Property Management Regulations	41, 109
Energy, Office of	7, XXIX
Engineers, Corps of	33, II; 36, III
Engraving and Printing, Bureau of	31, VI
Environmental Protection Agency	2, XV; 5, LIV; 40, I, IV, VII
Federal Acquisition Regulation	48, 15
Property Management Regulations	41, 115
Environmental Quality, Office of	7, XXXI
Equal Employment Opportunity Commission	5, LXII; 29, XIV
Equal Opportunity, Office of Assistant Secretary for	24, I
Executive Office of the President	3, I
Administration, Office of	5, XV
Environmental Quality, Council on	40, V
Management and Budget, Office of	5, III, LXXVII; 14, VI; 48, 99
National Drug Control Policy, Office of	21, III
National Security Council	32, XXI; 47, 2

Agency	CFR Title, Subtitle or Chapter
Presidential Documents	3
Science and Technology Policy, Office of	32, XXIV; 47, II
Trade Representative, Office of the United States	15, XX
Export-Import Bank of the United States	2, XXXV; 5, LII; 12, IV
Family Assistance, Office of	45, II
Farm Credit Administration	5, XXXI; 12, VI
Farm Credit System Insurance Corporation	5, XXX; 12, XIV
Farm Service Agency	7, VII, XVIII
Federal Acquisition Regulation	48, 1
Federal Aviation Administration	14, I
Commercial Space Transportation	14, III
Federal Claims Collection Standards	31, IX
Federal Communications Commission	5, XXIX; 47, I
Federal Contract Compliance Programs, Office of	41, 60
Federal Crop Insurance Corporation	7, IV
Federal Deposit Insurance Corporation	5, XXII; 12, III
Federal Election Commission	11, I
Federal Emergency Management Agency	44, I
Federal Employees Group Life Insurance Federal Acquisition Regulation	48, 21
Federal Employees Health Benefits Acquisition Regulation	48, 16
Federal Energy Regulatory Commission	5, XXIV; 18, I
Federal Financial Institutions Examination Council	12, XI
Federal Financing Bank	12, VIII
Federal Highway Administration	23, I, II
Federal Home Loan Mortgage Corporation	1, IV
Federal Housing Enterprise Oversight Office	12, XVII
Federal Housing Finance Agency	5, LXXX; 12, XII
Federal Housing Finance Board	12, IX
Federal Labor Relations Authority, and General Counsel of the Federal Labor Relations Authority	5, XIV; 22, XIV
Federal Law Enforcement Training Center	31, VII
Federal Management Regulation	41, 102
Federal Maritime Commission	46, IV
Federal Mediation and Conciliation Service	29, XII
Federal Mine Safety and Health Review Commission	5, LXXIV; 29, XXVII
Federal Motor Carrier Safety Administration	49, III
Federal Prison Industries, Inc.	28, III
Federal Procurement Policy Office	48, 99
Federal Property Management Regulations	41, 101
Federal Railroad Administration	49, II
Federal Register, Administrative Committee of	1, I
Federal Register, Office of	1, II
Federal Reserve System	12, II
Board of Governors	5, LVIII
Federal Retirement Thrift Investment Board	5, VI, LXXVI
Federal Service Impasses Panel	5, XIV
Federal Trade Commission	5, XLVII; 16, I
Federal Transit Administration	49, VI
Federal Travel Regulation System	41, Subtitle F
Fine Arts, Commission on	45, XXI
Fiscal Service	31, II
Fish and Wildlife Service, United States	50, I, IV
Fishery Conservation and Management	50, VI
Food and Drug Administration	21, I
Food and Nutrition Service	7, II
Food Safety and Inspection Service	9, III
Foreign Agricultural Service	7, XV
Foreign Assets Control, Office of	31, V
Foreign Claims Settlement Commission of the United States	45, V
Foreign Service Grievance Board	22, IX
Foreign Service Impasse Disputes Panel	22, XIV
Foreign Service Labor Relations Board	22, XIV
Foreign-Trade Zones Board	15, IV
Forest Service	36, II
General Services Administration	5, LVII; 41, 105
Contract Appeals, Board of	48, 61

Agency	CFR Title, Subtitle or Chapter
Federal Acquisition Regulation	48, 5
Federal Management Regulation	41, 102
Federal Property Management Regulations	41, 101
Federal Travel Regulation System	41, Subtitle F
General	41, 300
Payment From a Non-Federal Source for Travel Expenses	41, 304
Payment of Expenses Connected With the Death of Certain Employees	41, 303
Relocation Allowances	41, 302
Temporary Duty (TDY) Travel Allowances	41, 301
Geological Survey	30, IV
Government Accountability Office	4, I
Government Ethics, Office of	5, XVI
Government National Mortgage Association	24, III
Grain Inspection, Packers and Stockyards Administration	7, VIII; 9, II
Harry S. Truman Scholarship Foundation	45, XVIII
Health and Human Services, Department of	2, III; 5, XLV; 45, Subtitle A,
Centers for Medicare & Medicaid Services	42, IV
Child Support Enforcement, Office of	45, III
Children and Families, Administration for	45, II, III, IV, X
Community Services, Office of	45, X
Family Assistance, Office of	45, II
Federal Acquisition Regulation	48, 3
Food and Drug Administration	21, I
Human Development Services, Office of	45, XIII
Indian Health Service	25, V
Inspector General (Health Care), Office of	42, V
Public Health Service	42, I
Refugee Resettlement, Office of	45, IV
Homeland Security, Department of	2, XXX; 6, I
Coast Guard	33, I; 46, I; 49, IV
Coast Guard (Great Lakes Pilotage)	46, III
Customs and Border Protection Bureau	19, I
Federal Emergency Management Agency	44, I
Human Resources Management and Labor Relations Systems	5, XCVII
Immigration and Customs Enforcement Bureau	19, IV
Immigration and Naturalization	8, I
Transportation Security Administration	49, XII
HOPE for Homeowners Program, Board of Directors of	24, XXIV
Housing and Urban Development, Department of	2, XXIV; 5, LXV; 24, Subtitle B
Community Planning and Development, Office of Assistant Secretary for	24, V, VI
Equal Opportunity, Office of Assistant Secretary for	24, I
Federal Acquisition Regulation	48, 24
Federal Housing Enterprise Oversight, Office of	12, XVII
Government National Mortgage Association	24, III
Housing—Federal Housing Commissioner, Office of Assistant Secretary for	24, II, VIII, X, XX
Housing, Office of, and Multifamily Housing Assistance Restructuring, Office of	24, IV
Inspector General, Office of	24, XII
Public and Indian Housing, Office of Assistant Secretary for	24, IX
Secretary, Office of	24, Subtitle A, VII
Housing—Federal Housing Commissioner, Office of Assistant Secretary for	24, II, VIII, X, XX
Housing, Office of, and Multifamily Housing Assistance Restructuring, Office of	24, IV
Human Development Services, Office of	45, XIII
Immigration and Customs Enforcement Bureau	19, IV
Immigration and Naturalization	8, I
Immigration Review, Executive Office for	8, V
Independent Counsel, Office of	28, VII
Indian Affairs, Bureau of	25, I, V
Indian Affairs, Office of the Assistant Secretary	25, VI

Agency	CFR Title, Subtitle or Chapter
Indian Arts and Crafts Board	25, II
Indian Health Service	25, V
Industry and Security, Bureau of	15, VII
Information Resources Management, Office of	7, XXVII
Information Security Oversight Office, National Archives and Records Administration	32, XX
Inspector General	
Agriculture Department	7, XXVI
Health and Human Services Department	42, V
Housing and Urban Development Department	24, XII
Institute of Peace, United States	22, XVII
Inter-American Foundation	5, LXIII; 22, X
Interior Department	
American Indians, Office of the Special Trustee	25, VII
Endangered Species Committee	50, IV
Federal Acquisition Regulation	48, 14
Federal Property Management Regulations System	41, 114
Fish and Wildlife Service, United States	50, I, IV
Geological Survey	30, IV
Indian Affairs, Bureau of	25, I, V
Indian Affairs, Office of the Assistant Secretary	25, VI
Indian Arts and Crafts Board	25, II
Land Management, Bureau of	43, II
Minerals Management Service	30, II
National Indian Gaming Commission	25, III
National Park Service	36, I
Reclamation, Bureau of	43, I
Secretary of the Interior, Office of	2, XIV; 43, Subtitle A
Surface Mining and Reclamation Appeals, Board of	30, III
Surface Mining Reclamation and Enforcement, Office of	30, VII
Internal Revenue Service	26, I
International Boundary and Water Commission, United States and Mexico, United States Section	22, XI
International Development, United States Agency for	22, II
Federal Acquisition Regulation	48, 7
International Development Cooperation Agency, United States	22, XII
International Fishing and Related Activities	50, III
International Joint Commission, United States and Canada	22, IV
International Organizations Employees Loyalty Board	5, V
International Trade Administration	15, III; 19, III
International Trade Commission, United States	19, II
Interstate Commerce Commission	5, XL
Investment Security, Office of	31, VIII
James Madison Memorial Fellowship Foundation	45, XXIV
Japan–United States Friendship Commission	22, XVI
Joint Board for the Enrollment of Actuaries	20, VIII
Justice Department	2, XXVII; 5, XXVIII; 28, I, XI; 40, IV
Alcohol, Tobacco, Firearms, and Explosives, Bureau of	27, II
Drug Enforcement Administration	21, II
Federal Acquisition Regulation	48, 28
Federal Claims Collection Standards	31, IX
Federal Prison Industries, Inc.	28, III
Foreign Claims Settlement Commission of the United States	45, V
Immigration Review, Executive Office for	8, V
Offices of Independent Counsel	28, VI
Prisons, Bureau of	28, V
Property Management Regulations	41, 128
Labor Department	5, XLII
Benefits Review Board	20, VII
Employee Benefits Security Administration	29, XXV
Employees' Compensation Appeals Board	20, IV
Employment and Training Administration	20, V
Employment Standards Administration	20, VI
Federal Acquisition Regulation	48, 29

Agency	CFR Title, Subtitle or Chapter
Federal Contract Compliance Programs, Office of	41, 60
Federal Procurement Regulations System	41, 50
Labor-Management Standards, Office of	29, II, IV
Mine Safety and Health Administration	30, I
Occupational Safety and Health Administration	29, XVII
Public Contracts	41, 50
Secretary of Labor, Office of	29, Subtitle A
Veterans' Employment and Training Service, Office of the Assistant Secretary for	41, 61; 20, IX
Wage and Hour Division	29, V
Workers' Compensation Programs, Office of	20, I
Labor-Management Standards, Office of	29, II, IV
Land Management, Bureau of	43, II
Legal Services Corporation	45, XVI
Library of Congress	36, VII
Copyright Office	37, II
Copyright Royalty Board	37, III
Local Television Loan Guarantee Board	7, XX
Management and Budget, Office of	5, III, LXXVII; 14, VI; 48, 99
Marine Mammal Commission	50, V
Maritime Administration	46, II
Merit Systems Protection Board	5, II, LXIV
Micronesian Status Negotiations, Office for	32, XXVII
Millenium Challenge Corporation	22, XIII
Mine Safety and Health Administration	30, I
Minerals Management Service	30, II
Minority Business Development Agency	15, XIV
Miscellaneous Agencies	1, IV
Monetary Offices	31, I
Morris K. Udall Scholarship and Excellence in National Environmental Policy Foundation	36, XVI
Museum and Library Services, Institute of	2, XXXI
National Aeronautics and Space Administration	2, XVIII; 5, LIX; 14, V
Federal Acquisition Regulation	48, 18
National Agricultural Library	7, XLI
National Agricultural Statistics Service	7, XXXVI
National and Community Service, Corporation for	45, XII, XXV
National Archives and Records Administration	2, XXVI; 5, LXVI; 36, XII
Information Security Oversight Office	32, XX
National Capital Planning Commission	1, IV
National Commission for Employment Policy	1, IV
National Commission on Libraries and Information Science	45, XVII
National Council on Disability	34, XII
National Counterintelligence Center	32, XVIII
National Credit Union Administration	12, VII
National Crime Prevention and Privacy Compact Council	28, IX
National Drug Control Policy, Office of	21, III
National Endowment for the Arts	2, XXXII
National Endowment for the Humanities	2, XXXIII
National Foundation on the Arts and the Humanities	45, XI
National Highway Traffic Safety Administration	23, II, III; 47, VI; 49, V
National Imagery and Mapping Agency	32, I
National Indian Gaming Commission	25, III
National Institute for Literacy	34, XI
National Institute of Food and Agriculture.	7, XXXIV
National Institute of Standards and Technology	15, II
National Intelligence, Office of Director of	32, XVII
National Labor Relations Board	5, LXI; 29, I
National Marine Fisheries Service	50, II, IV, VI
National Mediation Board	29, X
National Oceanic and Atmospheric Administration	15, IX; 50, II, III, IV, VI
National Park Service	36, I
National Railroad Adjustment Board	29, III
National Railroad Passenger Corporation (AMTRAK)	49, VII
National Science Foundation	2, XXV; 5, XLIII; 45, VI

Agency	CFR Title, Subtitle or Chapter
Federal Acquisition Regulation	48, 25
National Security Council	32, XXI
National Security Council and Office of Science and Technology Policy	47, II
National Telecommunications and Information Administration	15, XXIII; 47, III, IV
National Transportation Safety Board	49, VIII
Natural Resources Conservation Service	7, VI
Navajo and Hopi Indian Relocation, Office of	25, IV
Navy Department	32, VI
Federal Acquisition Regulation	48, 52
Neighborhood Reinvestment Corporation	24, XXV
Northeast Interstate Low-Level Radioactive Waste Commission	10, XVIII
Nuclear Regulatory Commission	2, XX; 5, XLVIII; 10, I
Federal Acquisition Regulation	48, 20
Occupational Safety and Health Administration	29, XVII
Occupational Safety and Health Review Commission	29, XX
Offices of Independent Counsel	28, VI
Oklahoma City National Memorial Trust	36, XV
Operations Office	7, XXVIII
Overseas Private Investment Corporation	5, XXXIII; 22, VII
Patent and Trademark Office, United States	37, I
Payment From a Non-Federal Source for Travel Expenses	41, 304
Payment of Expenses Connected With the Death of Certain Employees	41, 303
Peace Corps	22, III
Pennsylvania Avenue Development Corporation	36, IX
Pension Benefit Guaranty Corporation	29, XL
Personnel Management, Office of	5, I, XXXV; 45, VIII
Human Resources Management and Labor Relations Systems, Department of Defense	5, XCIX
Human Resources Management and Labor Relations Systems, Department of Homeland Security	5, XCVII
Federal Acquisition Regulation	48, 17
Federal Employees Group Life Insurance Federal Acquisition Regulation	48, 21
Federal Employees Health Benefits Acquisition Regulation	48, 16
Pipeline and Hazardous Materials Safety Administration	49, I
Postal Regulatory Commission	5, XLVI; 39, III
Postal Service, United States	5, LX; 39, I
Postsecondary Education, Office of	34, VI
President's Commission on White House Fellowships	1, IV
Presidential Documents	3
Presidio Trust	36, X
Prisons, Bureau of	28, V
Procurement and Property Management, Office of	7, XXXII
Productivity, Technology and Innovation, Assistant Secretary	37, IV
Public Contracts, Department of Labor	41, 50
Public and Indian Housing, Office of Assistant Secretary for	24, IX
Public Health Service	42, I
Railroad Retirement Board	20, II
Reclamation, Bureau of	43, I
Recovery Accountability and Transparency Board	4, II
Refugee Resettlement, Office of	45, IV
Relocation Allowances	41, 302
Research and Innovative Technology Administration	49, XI
Rural Business-Cooperative Service	7, XVIII, XLII, L
Rural Development Administration	7, XLII
Rural Housing Service	7, XVIII, XXXV, L
Rural Telephone Bank	7, XVI
Rural Utilities Service	7, XVII, XVIII, XLII, L
Saint Lawrence Seaway Development Corporation	33, IV
Science and Technology Policy, Office of	32, XXIV
Science and Technology Policy, Office of, and National Security Council	47, II

Agency	CFR Title, Subtitle or Chapter
Secret Service	31, IV
Securities and Exchange Commission	5, XXXIV; 17, II
Selective Service System	32, XVI
Small Business Administration	2, XXVII; 13, I
Smithsonian Institution	36, V
Social Security Administration	2, XXIII; 20, III; 48, 23
Soldiers' and Airmen's Home, United States	5, XI
Special Counsel, Office of	5, VIII
Special Education and Rehabilitative Services, Office of	34, III
Special Inspector General for Iraq Reconstruction	5, LXXXVII
State Department	2, VI; 22, I; 28, XI
Federal Acquisition Regulation	48, 6
Surface Mining and Reclamation Appeals, Board of	30, III
Surface Mining Reclamation and Enforcement, Office of	30, VII
Surface Transportation Board	49, X
Susquehanna River Basin Commission	18, VIII
Technology Administration	15, XI
Technology Policy, Assistant Secretary for	37, IV
Technology, Under Secretary for	37, V
Tennessee Valley Authority	5, LXIX; 18, XIII
Thrift Supervision Office, Department of the Treasury	12, V
Trade Representative, United States, Office of	15, XX
Transportation, Department of	2, XII; 5, L
Commercial Space Transportation	14, III
Contract Appeals, Board of	48, 63
Emergency Management and Assistance	44, IV
Federal Acquisition Regulation	48, 12
Federal Aviation Administration	14, I
Federal Highway Administration	23, I, II
Federal Motor Carrier Safety Administration	49, III
Federal Railroad Administration	49, II
Federal Transit Administration	49, VI
Maritime Administration	46, II
National Highway Traffic Safety Administration	23, II, III; 47, IV; 49, V
Pipeline and Hazardous Materials Safety Administration	49, I
Saint Lawrence Seaway Development Corporation	33, IV
Secretary of Transportation, Office of	14, II; 49, Subtitle A
Surface Transportation Board	49, X
Transportation Statistics Bureau	49, XI
Transportation, Office of	7, XXXIII
Transportation Security Administration	49, XII
Transportation Statistics Bureau	49, XI
Travel Allowances, Temporary Duty (TDY)	41, 301
Treasury Department	5, XXI; 12, XV; 17, IV; 31, IX
Alcohol and Tobacco Tax and Trade Bureau	27, I
Community Development Financial Institutions Fund	12, XVIII
Comptroller of the Currency	12, I
Customs and Border Protection Bureau	19, I
Engraving and Printing, Bureau of	31, VI
Federal Acquisition Regulation	48, 10
Federal Claims Collection Standards	31, IX
Federal Law Enforcement Training Center	31, VII
Fiscal Service	31, II
Foreign Assets Control, Office of	31, V
Internal Revenue Service	26, I
Investment Security, Office of	31, VIII
Monetary Offices	31, I
Secret Service	31, IV
Secretary of the Treasury, Office of	31, Subtitle A
Thrift Supervision, Office of	12, V
Truman, Harry S. Scholarship Foundation	45, XVIII
United States and Canada, International Joint Commission	22, IV
United States and Mexico, International Boundary and Water Commission, United States Section	22, XI
Utah Reclamation Mitigation and Conservation Commission	43, III
Veterans Affairs Department	2, VIII; 38, I

Agency	CFR Title, Subtitle or Chapter
Federal Acquisition Regulation	48, 8
Veterans' Employment and Training Service, Office of the Assistant Secretary for	41, 61; 20, IX
Vice President of the United States, Office of	32, XXVIII
Vocational and Adult Education, Office of	34, IV
Wage and Hour Division	29, V
Water Resources Council	18, VI
Workers' Compensation Programs, Office of	20, I
World Agricultural Outlook Board	7, XXXVIII

List of CFR Sections Affected

All changes in this volume of the Code of Federal Regulations that were made by documents published in the FEDERAL REGISTER since January 1, 2001, are enumerated in the following list. Entries indicate the nature of the changes effected. Page numbers refer to FEDERAL REGISTER pages. The user should consult the entries for chapters and parts as well as sections for revisions.

For the period before January 1, 2001, see the ''List of CFR Sections Affected, 1949–1963, 1964–1972, 1973–1985, and 1986–2000'' published in 11 separate volumes.

2001

50 CFR

66 FR Page

Chapter I

17 Comment requests 2828, 23181
Affirmation of effective date 6483
17.11 (h) table amended ... 8548, 8667, 8878, 9176, 9231, 9244, 9449, 14659, 15656, 18031, 21475, 22959, 29403, 32257, 33915, 35559, 36085, 50350, 51339, 59373, 63001, 63775, 66811
(h) table corrected 43808
(h) table amended; eff. 10–9–01 46560
(h) table amended; eff. 11–29–01 through 7–29–02 59545
(h) table amended; eff. 11–30–01 through 7–29–02 59749
17.12 (h) table amended 27907, 51606
(h) table amended; eff. 10–9–01 46546
(h) table amended; eff. 10–29–01 49567
17.40 (l) added; eff. 5–22–01 through 5–22–04 28130
17.84 (h)(1), (2), (4)(ii), (iii), (iv), (5), (6), (8), (9) and (10) revised; (h)(11) and map added 33916
17.85 Added 32263
17.95 (b) amended... 8549, 8878, 9177, 22959, 36086, 63776
(a) amended 8667

2002

50 CFR

67 FR Page

Chapter I

17 Comment requests..... 13095
Technical correction 15338
Comment period extended.....66344

50 CFR—Continued

67 FR Page

Chapter I—Continued

17.11 (h) table amended 10112, 18382, 19836, 37721, 40810, 44392, 44515, 51129, 52426, 52889, 54053
(h) table amended; eff. 7–22–02 through 3–19–03 47739
(h) table amended; eff. 10–11–02 57679
(h) table amended; eff. 10–28–02 61034
17.12 (h) table amended ... 1668, 3125, 5525, 11449, 36837, 37351, 37520, 44381, 54975, 62908, 63988, 65437, 67990, 68015, 76048, 78598
17.40 (m) added..... 37721
(l)(2)(vi) and (vii) added; eff. 10–1–02 through 5–22–04 61536
17.43 (b) added 40811
17.84 (e) revised; (m) added 52427
17.95 (a) amended 19836
(b) amended; eff. 10–11–02 57680

2003

50 CFR

68 FR Page

Chapter I

17 Comment period reopened 12611
Policy statement 40076
17.11 (h) table amended 10409, 13406, 13519, 15872, 17190, 17456, 17562, 26507, 34758, 37313, 43658, 46756, 55166, 70190
17.12 (h) table amended 1268, 9237, 12851, 12873, 13052, 16987, 26036, 28072, 36075, 39701, 46756, 56567, 57837, 59344
17.21 (c)(4) revised 2919
(c)(6), (7), (d)(3) and (4) added 61136
17.40 (n) and (o) added..... 15872

50 CFR—Continued

68 FR Page

Chapter I—Continued
(o) corrected 17428
17.84 (g)(1) and (4)(iii) revised; (g)(6)(vii), (9)(vii) and (g) illustration added 26508
17.95 (a) amended 37314

2004

50 CFR

69 FR Page

Chapter I
17 Actions on petition 31523
17.3 Amended 24092
17.11 (h) table amended ... 3028, 8119, 8850, 10353, 29105, 40116, 44760, 47247, 53160, 56373, 60046, 62980, 68597
(h) table amended; eff. 10-21-04 21438
17.12 (h) table amended 12288, 12566, 18506, 29096, 31475, 47348
17.22 (c)(1)(ii), (2)(ii), (3)(ii), (5)(ii), (7), (d)(3)(ii), (5)(i), (ii), (iii)(B) and (7) revised 24092
(b)(8) removed 29670
(b)(8) added 71731
17.31 (d) added; interim 62418
17.32 (c)(1)(ii), (2)(ii), (3)(ii), (5)(ii), (7), (d)(3)(ii), (5)(i), (ii), (iii)(B) and (7) revised 24093
(b)(8) removed 29670
(b)(8) added 71731
17.40 (l)(4) removed; (l)(5) redesignated as new (l)(4) 29105
17.43 (c) added 47248
17.95 (b) amended 53231
(a) and (b) amended 62980

2005

50 CFR

70 FR Page

Chapter I
17 Policy statement 11140
Actions on petition 75071
17.11 (h) table amended 447, 1210, 1305, 3459, 10503, 17923, 46329, 46386, 46955, 49417, 58350, 66706, 67928, 69465
Regulations at 67 FR 71236 and 69 FR 60046 comment period opened 29998, 32732
(h) table amended; eff. 10–3–05 52324
17.12 (h) table amended 1959, 18241, 33031, 33793, 46955, 48490, 59974, 60683, 73854, 74136
17.21 (h) added; eff. 10–3–05 52318
17.31 (d) removed 10503
17.40 (l) reinstated 3493

50 CFR—Continued

70 FR Page

Chapter I—Continued
(m)(2)(i)(A) revised; second (m)(4)(i)(E), (F), (G) and (H) redesignated as (m)(4)(i)(F), (G), (H) and (I) 15781
17.44 (y) added 10503
(c) introductory text amended 17924
(y)(2)(i), (ii), (3)(i) introductory text, (A), (ii)(B)(2), (4)(i) heading, (ii), (iii), (5) introductory text, (iv), (6) introductory text, (7) introductory text, (i) and (A) amended; (y)(7)(i)(J) revised 48897
17.84 (n) added 1306
(e)(6), (m)(5) and (o) added; (m) introductory text revised 17924
17.95 (a) amended 3460, 67928
(b) amended; eff. 10–31–05 57025
(b) amended 60982

2006

50 CFR

71 FR Page

Chapter I
17 Determination 19954
Technical correction 63064
17.3 Amended 46870
17.11 (h) table correctly amended 6229
(h) table amended; interim ... 6394, 60264, 63907, 66054, 74608
(h) table amended 7122, 15629, 19293, 19458, 26851, 40673, 42314
(h) table amended; eff. 10–12–06 53600
(h) table amended; eff. 10–16–06 54371
17.12 (h) table amended 7122, 35198, 63907, 65681, 66402, 77994
17.40 (p) added 46870
17.43 (d) added 19293
17.44 (z) added 40673
17.84 (p) added 42314
17.95 (b) amended 19458
(b) amended; eff. 10–12–06 53600
(a) amended 60264, 66054

2007

50 CFR

72 FR Page

Chapter I
17 Policy statement 1187, 30279, 63123
Policy statement; eff. 10–25–07 54377
17.8 Redesignated as 17.9; new 17.8 added 48446

50 CFR—Continued

72 FR Page

Chapter I—Continued

17.9 Redesignated from 17.8 48446
17.11 (h) table amended 6102, 13040, 14938, 16285, 37372, 39265, 43563, 60081, 64314
(h) table amended; eff. 10–5–07 51136
(h) table amended; eff. 10–15–07 52446
17.12 (h) table amended 18536, 49227, 60437, 73114
(h) table amended; eff. 10–29–07 55006
17.40 (d), (n) and (o) removed 6103
17.41 (a) removed 37372
17.42 (a)(1), (2)(ii)(A), (B) and (c) revised; (a)(2)(ii)(C), (iii), (iv) and (g) removed; (a)(3) and (4) added 48446
17.84 (e), (m) and (o) revised; (q), (r), (s) and (t) added; eff. 10–15–07 52452
17.85 (a) introductory text revised; (b) added; eff. 10–15–07 52459
17.95 (a) amended 4358, 6103
(b) amended 62764, 72069

2008

50 CFR

73 FR Page

Chapter I

17.11 (h) table amended 3178, 10560, 23970, 28302, 39838, 45573, 47020, 50247, 62838, 73820, 74370, 75358
(h) table amended; interim 28318
17.12 (h) table amended 8437, 17786, 47733, 50486
17.40 (q) added; interim 28318
(l)(2)(vi)(E) and (4) revised 39838
(d) added 75358
(q) revised 76269
17.41 (a) added 23970
17.84 (n)(3) and (4) introductory text amended; (n)(4)(v) revised; (n)(4)(xiii) added 4735
(i) and (n) removed 10560
(u) added 74371
(i) and (n) added 75360
17.95 (a) amended 39838, 45573, 61986, 75371

50 CFR—Continued

73 FR Page

Chapter I—Continued

(b) amended 47364, 62838

2009

50 CFR

74 FR Page

Chapter I

17 Petition finding 6128
17.11 (h) table amended 6742, 8661, 10378, 15121, 15186, 17344, 26508, 29385, 47484, 52010, 59472
(h) table amended; eff. 10–14–09 46930
17.12 (h) table amended 11327, 52063
(h) table amended; eff. 10–15–09 47116
17.40 (d) removed 15123
(d) added 47486
17.84 (i)(7)(i), (ii), (n)(9)(i) and (ii) revised; (i)(7)(iii) and (n)(9)(iii) removed; (n)(1) amended 15187
17.95 (a) amended 8661, 10378, 15123, 17345, 47488, 52010
(b) amended 23505

2010

(Regulations published from January 1, 2010 through October 1, 2010)

50 CFR

75 FR Page

Chapter I

17 Petition finding 17062, 22012
17.11 (h) table amended 249, 11032, 12873, 14497, 17481, 19045, 21188, 36011, 43853, 43864, 45526, 50842, 52282, 53604
(h) table amended; eff. 10–29–10 59656
17.12 (h) table amended 19045, 42521
(h) table amended; eff. 12–13–10 55688
17.40 (b) heading and (2) amended 14497
17.44 (aa) added 53604
17.84 (l) heading amended 14498
17.95 (b) amended 19048

○