AUTHENTICATED
U.S. GOVERNMENT
INFORMATION
GPO

constituent elements within the defined area of Critical Habitat that are essential to the conservation of the species. Those major constituent elements that are known to require special management considerations or protection will be listed with the description of the Critical Habitat.

(d) The sequence of species within each list of Critical Habitats in §§ 17.95 and 17.96 will follow the sequences in the lists of Endangered and Threatened wildlife (§ 17.11) and plants (§ 17.12). Multiple entries for each species will be alphabetic by State.

[45 FR 13021, Feb. 27, 1980]

§ 17.95 Critical habitat—fish and wildlife.

(a) *Mammals.*

INDIANA BAT *(Myotis sodalis)*

Illinois. The Blackball Mine, La Salle County.

Indiana. Big Wyandotte Cave, Crawford County; Ray's Cave, Greene County.

Kentucky. Bat Cave, Carter County; Coach Cave, Edmonson County.

Missouri. Cave 021, Crawford County; Cave 009, Franklin County; Cave 017, Franklin County; Pilot Knob Mine, Iron County; Bat Cave, Shannon County; Cave 029, Washington County (numbers assigned by Division of Ecological Services, U.S. Fish and Wildlife Service, Region 6).

Tennessee. White Oak Blowhole Cave, Blount county.

West Virginia. Hellhole Cave, Pendleton County.

NOTE: No map.

VIRGINIA BIG-EARED BAT *(Plecotus townsendii virginianus)*

West Virginia. Cave Mountain Cave, Hellhole Cave, Hoffman School Cave, and Sinnit Cave, each in Pendleton County; Cave Hollow Cave, Tucker County.

NOTE: Map follows:

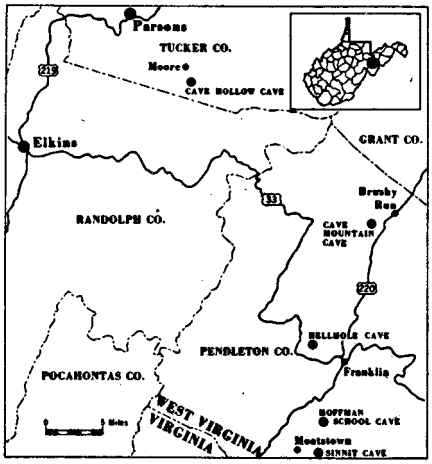

FRESNO KANGAROO RAT (*Dipodomys nitratoides exilis*)

California. An area of land, water, and airspace in Fresno County, with the following components (Mt. Diablo Base Meridian): T14S R15E, E½ NW¼ and NE¼ Sec. 11, that part of W½ Sec. 12 north of the Southern Pacific Railroad, E½ Sec. 12; T14S R16E, that part of Sec. 7 south of the Southern Pacific Railroad.

Within this area, the major constituent elements that are known to require special management considerations or protection are the hummocks and substrate that provide sites for burrow construction, and the

natural alkali sink-open grassland vegetation that provides food and escape cover.

NOTE: Map follows:

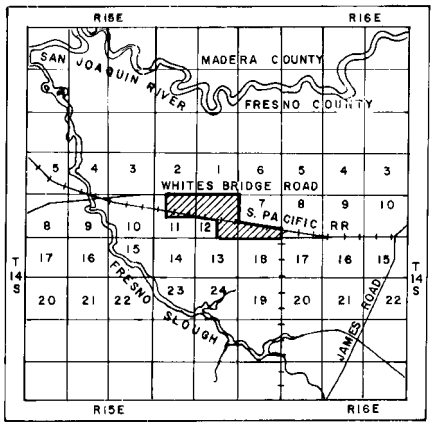

MORRO BAY KANGAROO RAT *(Dipodomys heermanni morroensis)*

California. An area of land, water, and airspace in San Luis Obispo County, with the following components (Mt. Diablo Meridian): T30S R10E S½ Sec. 14, those portions of Sec. 23–24 west of Pecho Valley Road.

NOTE: Map follows:

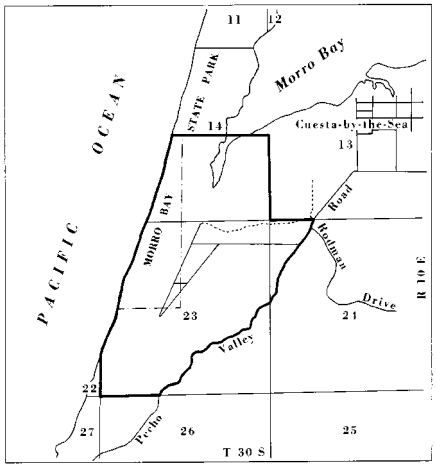

FLORIDA MANATEE (*Trichechus manatus*)

Florida. Crystal River and its headwaters known as King's Bay, Citrus County; the Little Manatee River downstream from the U.S. Highway 301 bridge, Hillsborough County; the Manatee River downstream from the Lake Manatee Dam, Manatee County; the Myakka River downstream from Myakka River State Park, Sarasota and Charlotte Counties; the Peace River downstream from the Florida State Highway 760 bridge, De Soto and Charlotte Counties; Charlotte Harbor north of the Charlotte-Lee County line, Charlotte County; Caloosahatchee River downstream from the Florida State Highway 31 bridge, Lee County; all U.S. territorial waters adjoining the coast and islands of Lee County; all U.S. territorial waters adjoining the coast and islands and all connected bays, estuaries, and rivers from Gordon's Pass, near Naples, Collier County, southward to and including Whitewater Bay, Monroe County; all waters of Card, Barnes, Blackwater, Little Blackwater, Manatee, and Buttonwood Sounds between Key Largo, Monroe County, and the mainland of Dade County; Biscayne Bay, and all adjoining and connected lakes, rivers, canals, and waterways from the southern tip of Key Biscayne northward to and including Maule Lake, Dade County; all of Lake Worth, from its northernmost point immediately south of the intersection of U.S. Highway 1 and Florida State Highway A1A southward to its southernmost point immediately north of the town of Boynton Beach, Palm Beach County; the Loxahatchee River and its headwaters, Martin and West Palm Beach Counties; that section of the intracoastal waterway from the town of Seawalls Point, Martin County to Jupiter Inlet, Palm Beach County; the entire inland section of water known as the Indian River, from its northernmost point immediately south of the intersection of U.S. Highway 1 and Florida State Highway 3, Volusia County, southward to its southernmost point near the town of Seawalls Point, Martin County, and the entire inland section of water known as the Banana River and all waterways between Indian and Banana Rivers, Brevard County; the St. Johns River including Lake George, and including Blue Springs and Silver Glen Springs from their points of origin to their confluences with the St. Johns River; that section of the Intracoastal Waterway from its confluences with the St. Marys River on the Georgia-Florida border to the Florida State Highway A1A bridge south of Coastal City, Nassau and Duval Counties.

NOTE: No map.

ALABAMA BEACH MOUSE *(Peromyscus polionotus ammobates)*

Alabama. Areas of land, water, and airspace in Baldwin County with the following components (St. Stephens Meridian): (1) That portion of the Fort Morgan Peninsula south of State Road 180 and west of 87°59′35″ W, except for that part each of Fort Morgan State Park and more than 152.5 meters (500 feet) inland from the mean high tide line of the Gulf of Mexico; (2) those portions of T9S R3E Sec. 30 and T9S R2E Sec. 25–28 and E15/16 Sec. 29 extending 152.5 meters (500 feet) inland

from the mean high tide line of the Gulf of Mexico; (3) that portion of the Gulf Shores unit of the Gulf State Park south of State Road 182 in T9S R4E Sec. 14–15 and Sec. 21–23.

Within these areas the major constituent elements that are known to require special management consideratons or protection are dunes and interdunal areas, and associated grasses and shrubs that provide food and cover.

NOTE: Maps follow:

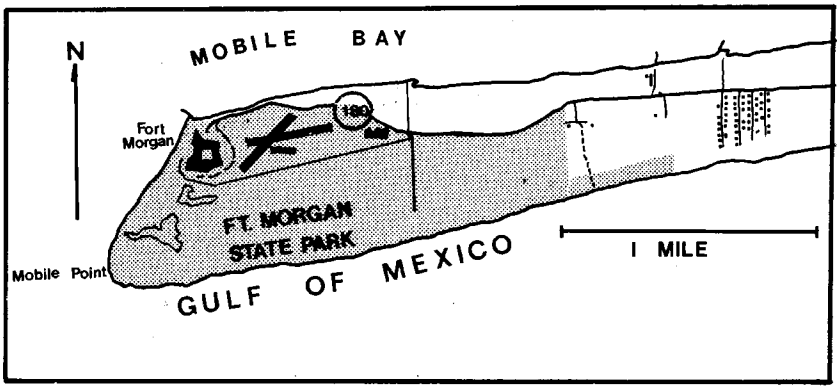

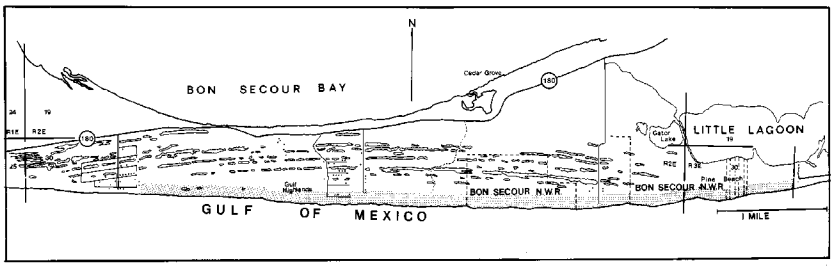

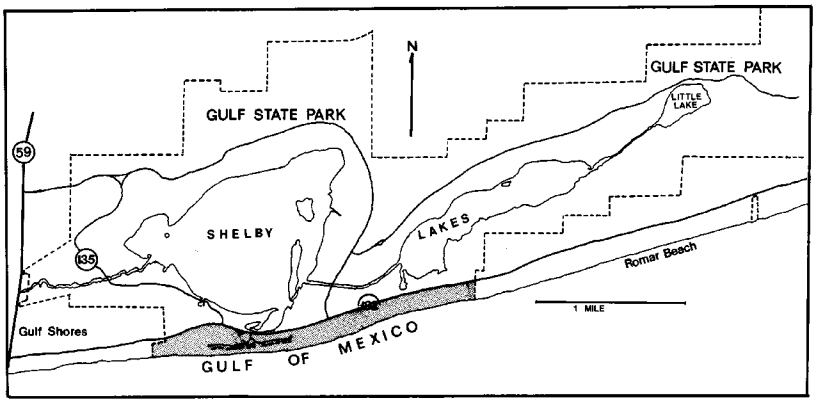

CHOCTAWHATCHEE BEACH MOUSE *(Peromyscus polionotus allophrys)*

Florida. Areas of land, water, and airspace in Walton and Bay Counties with the following components (Tallahassee Meridian): (1) Those portions of T2S R21W E⅝ Sec. 35, Sec. 36, T2S R20W S¼ Sec. 31, and T3S R20W

W⅛ Sec. 4, N½ Sec. 5, and NE¼ Sec. 6 extending 152.5 meters (500 feet) inland from the mean high tide line of the Gulf of Mexico; (2) those portions of T3S R19W W½ Sec. 15 and Sec. 16 extending 152.5 meters (500 feet) inland from the mean high tide line of the Gulf of Mexico; (3) those portions of the mainland part of the St. Andrews State Recreation Area in T4S R15W Sec. 21 and Sec. 22 extending 152.5 meters (500 feet) inland from the mean high tide line of the Gulf of Mexico; (4) those portions of Shell Island in T4S R15W Sec. 25–27 and Sec. 36, T4S R14W Sec. 31, and T5S R14W Sec. 4–6 extending 152.5 meters (500 feet) inland from the mean high tide line of Gulf of Mexico.

Within these areas the major constituent elements that are known to require special management considerations or protection are dunes and interdunal areas, and associated grasses and shrubs that provide food and cover.

NOTE: Maps follow:

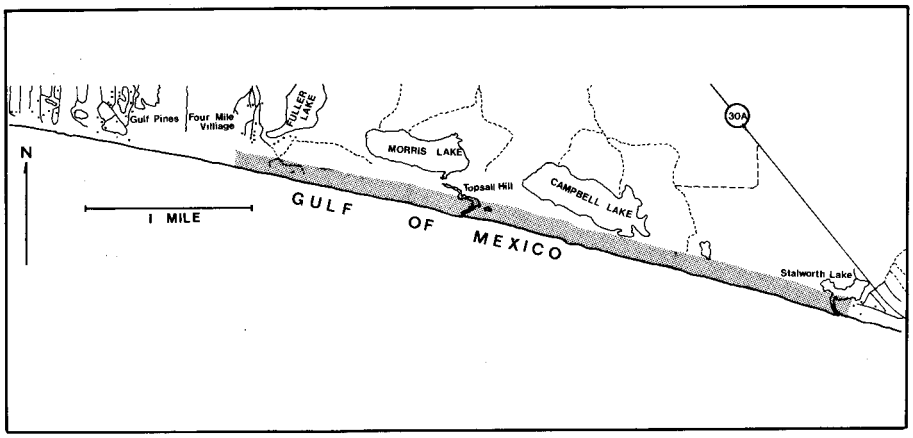
Gulf Pines
Four Mile Village
FULLER LAKE
MORRIS LAKE
Topsail Hill
CAMPBELL LAKE
30A
N
1 MILE
GULF OF MEXICO
Stalworth Lake

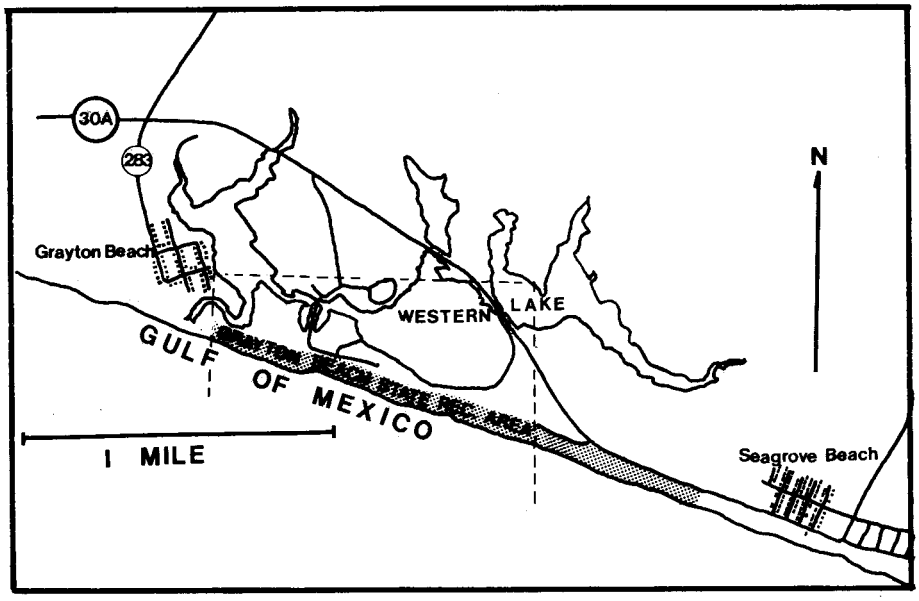
30A
283
N
Grayton Beach
WESTERN LAKE
GULF OF MEXICO
1 MILE
Seagrove Beach

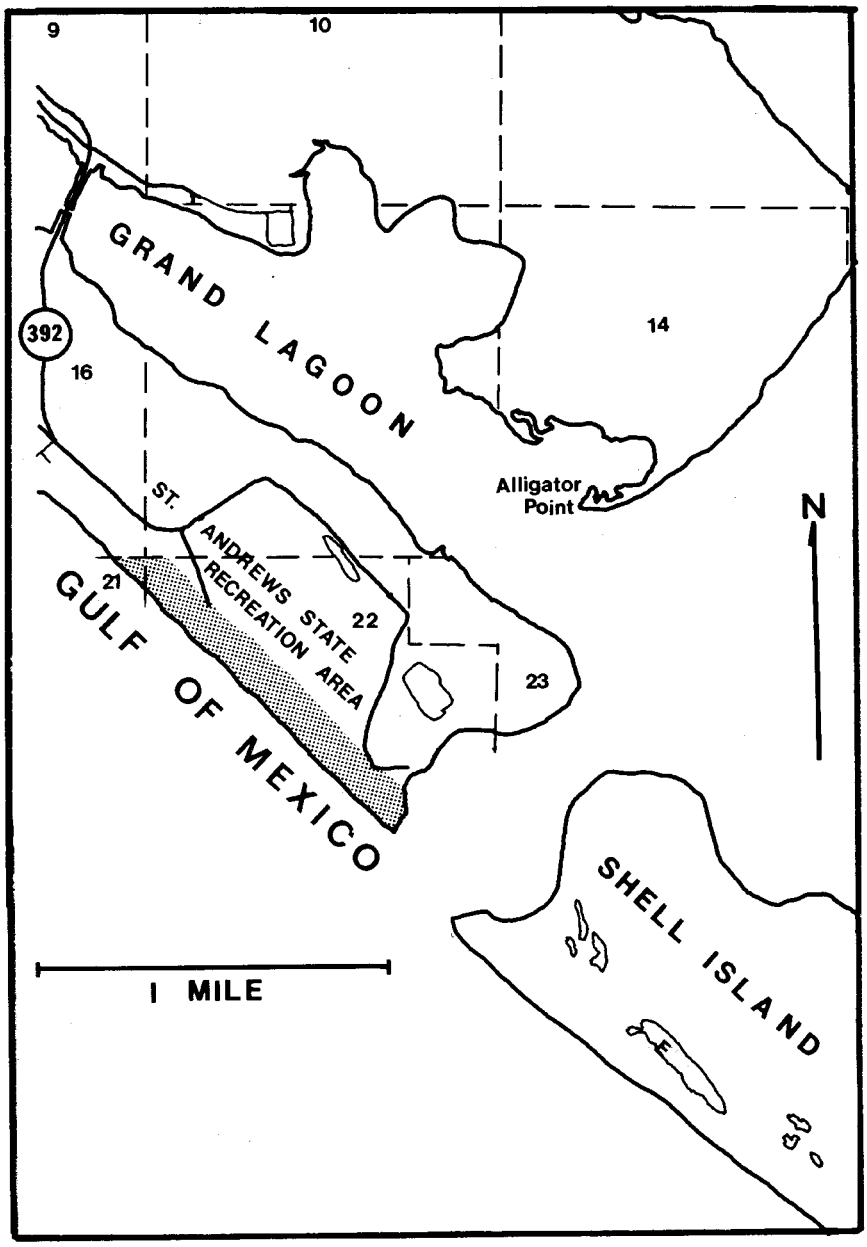
9
10
GRAND LAGOON
392
16
14
Alligator Point
N
ST.
ANDREWS STATE RECREATION AREA
21
22
23
GULF OF MEXICO
SHELL ISLAND
1 MILE

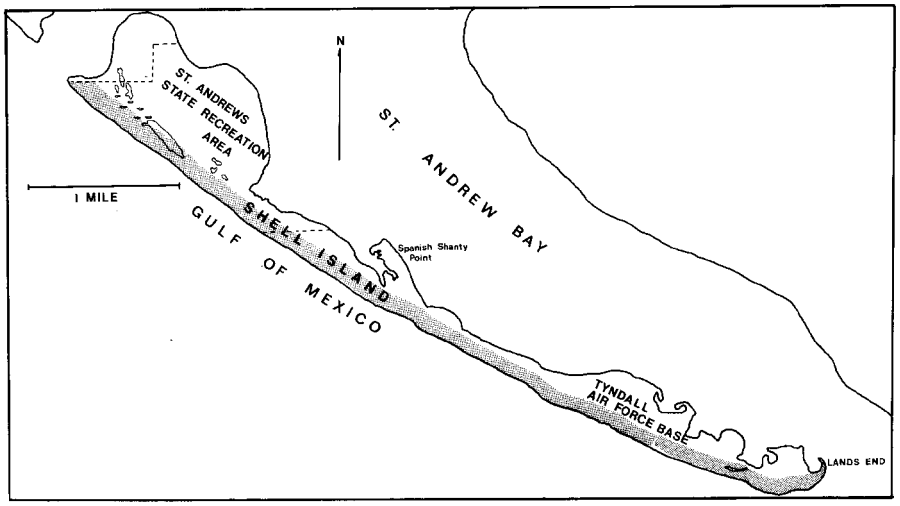

PERDIDO KEY BEACH MOUSE *(Peromyscus polionotus trissyllepsis)*

Alabama. An area of land, water, and airspace in Baldwin County with the following component (Tallahassee Meridian): That portion of the Perdido Key unit of the Gulf State Park south of State Road 182 in T9S R33W Sec. 2–3.

Florida. Areas of land, water, and airspace in Escambia County with the following components (Tallahassee Meridian): (1) That portion of the Perdido Key State Preserve south of State Road 292 in T3S R32W Sec. 32–33 and T4S R32W Sec. 5; (2) those portions of Perdido Key in T3S R31W Sec. 25–26 and Sec. 28–34, and in T3S R32W E½ Sec. 36, and W½ Sec. 36 south of the entrance road, parking lot, and Johnson Beach recreational facilities at the Gulf Islands National Seashore.

Within these areas the major constituent elements that are known to require special management considerations or protection are dunes and interdunal areas, and associated grasses and shrubs that provide food and cover.

NOTE: Maps follow:

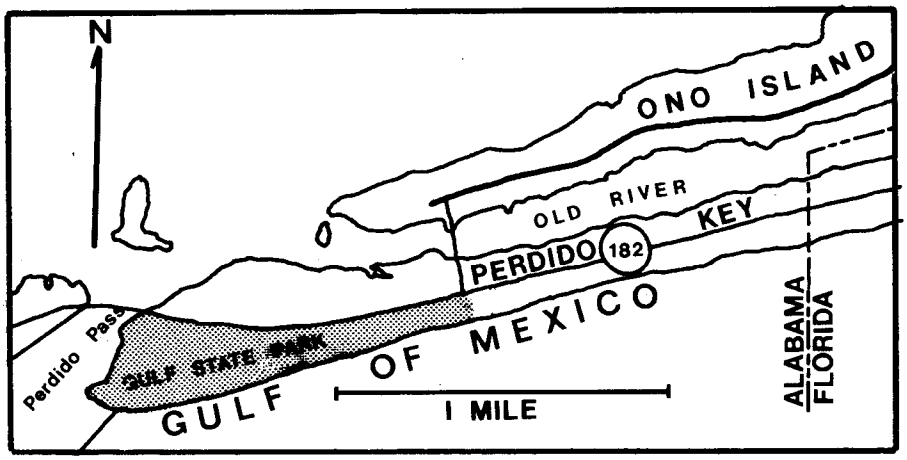
N
ONO ISLAND
OLD RIVER
PERDIDO KEY
182
Perdido Pass
GULF STATE PARK
GULF OF MEXICO
1 MILE
ALABAMA
FLORIDA

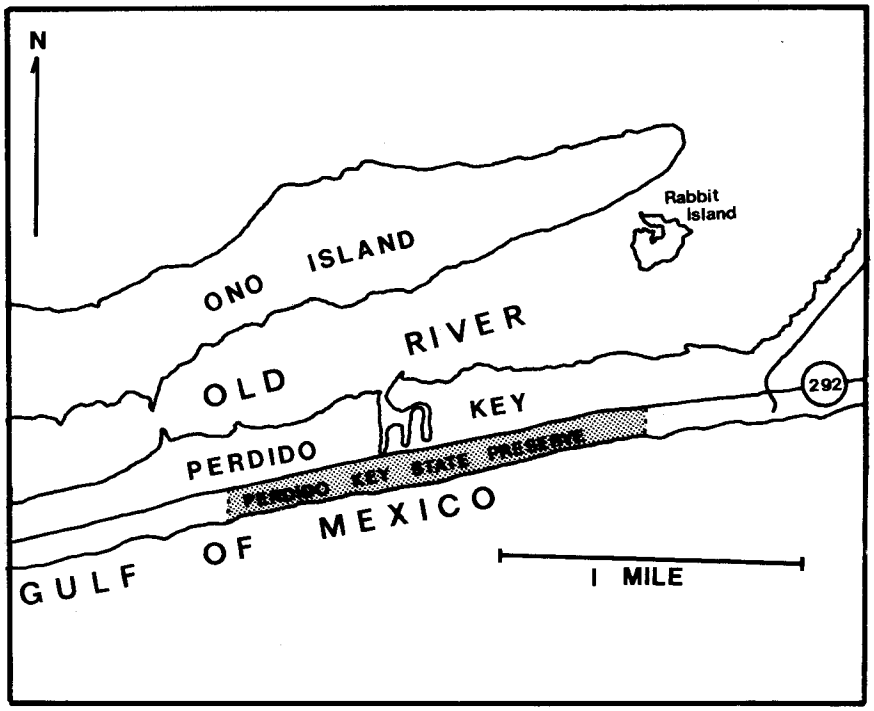
N
Rabbit Island
ONO ISLAND
OLD RIVER
KEY
292
PERDIDO
PERDIDO KEY STATE PRESERVE
GULF OF MEXICO
1 MILE

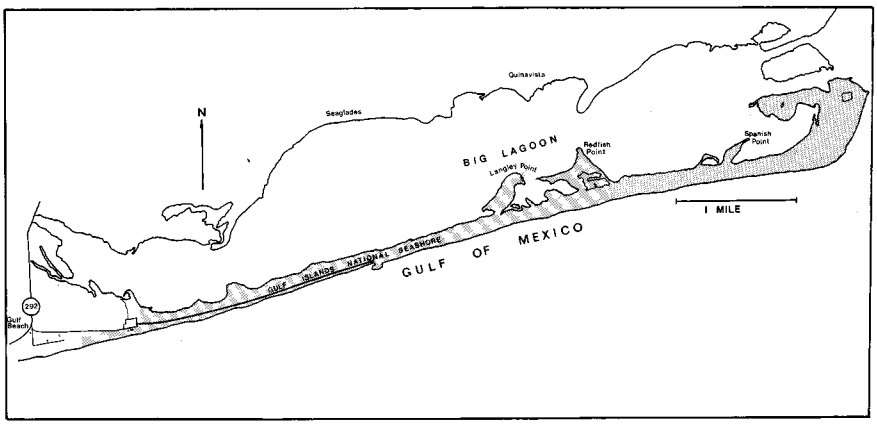

SILVER RICE RAT (*Oryzomys palustris natator* (=*O. argentatus*)).

Monroe County, Florida: Little Pine Key, Water Keys, Big Torch Key, Middle Torch Key, Summerland Key north of U.S. Highway 1, Cudjoe Key north of U.S. Highway 1, Johnston Key, Raccoon Key, and Lower Saddlebunch Keys, south of U.S. Highway 1 but not including lands in T. 67 S., R. 27 E., Section 8 and north ⅕ of Section 17. Included are all lands and waters above mean low tide.

Within these areas the major constituent elements that are known to require special management considerations or protection are mangrove swamps containing red (*Rhizophora mangle*), black (*Avicennia germinans*), and white (*Laguncularia racemosa*) mangroves, and buttonwood (*Conocarpus erectus*); salt marshes, swales, and adjacent transitional wetlands containing saltwort (*Batis maritima*), perennial glasswort (*Salicornia virginica*), saltgrass (*Distichlis spicata*), sea ox-eye (*Borrichia frutescens*), keygrass (*Monanthochloe littoralis*), and coastal dropseed (*Sporobolus virginicus*); and fresh water marshes containing cattails (*Typha domingensis*), sawgrass (*Cladium jamaicense*), and cordgrass (*Spartina* spp.).

NOTE: Map follows:

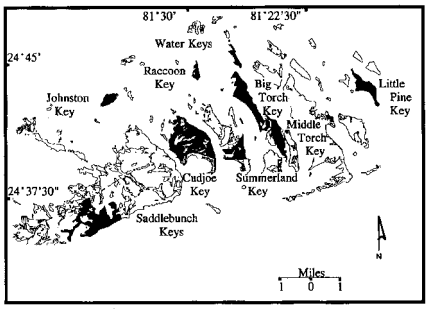

(CRITICAL HABITAT MAP)

MOUNT GRAHAM RED SQUIRREL (*Tamiasciurus hudsonicus grahamensis*)

Arizona. Areas of land, water, and airspace in the Coronado National Forest, T. 8 S., R. 24 E., and T. 9 S., R. 24 E. (Gila and Salt River Meridian), Graham County, with the following components:

1. *Hawk Peak-Mount Graham Area.* The area above the 10,000-foot (3,048-meter) contour surrounding Hawk Peak and Plain View Peak, plus the area above the 9,800-foot (2,987-meter) contour that is south of lines extending from the highest point of Plain View Peak eastward at 90° (from true north) and southwestward at 225° (from true north).

2. *Heliograph Peak Area.* The area on the north-facing slope of Heliograph Peak that is above the 9,200-foot (2,804-meter) contour

surrounding Heliograph Peak and that is between a line extending at 15° (from true north) from a point 160 feet (49 meters) due south of the horizontal control station on Heliograph Peak and a line extending northwestward at 300° (from true north) from that same point.

3. *Webb Peak Area.* The area on the east-facing slope of Webb Peak that is above the 9,700-foot (2,957-meter) contour surrounding Webb Peak and that is east of a line extending due north and south through a point 160 feet (49 meters) due west of the horizontal control station on Webb Peak.

The major constituent element is dense stands of mature spruce-fir forest.

NOTE: Map follows:

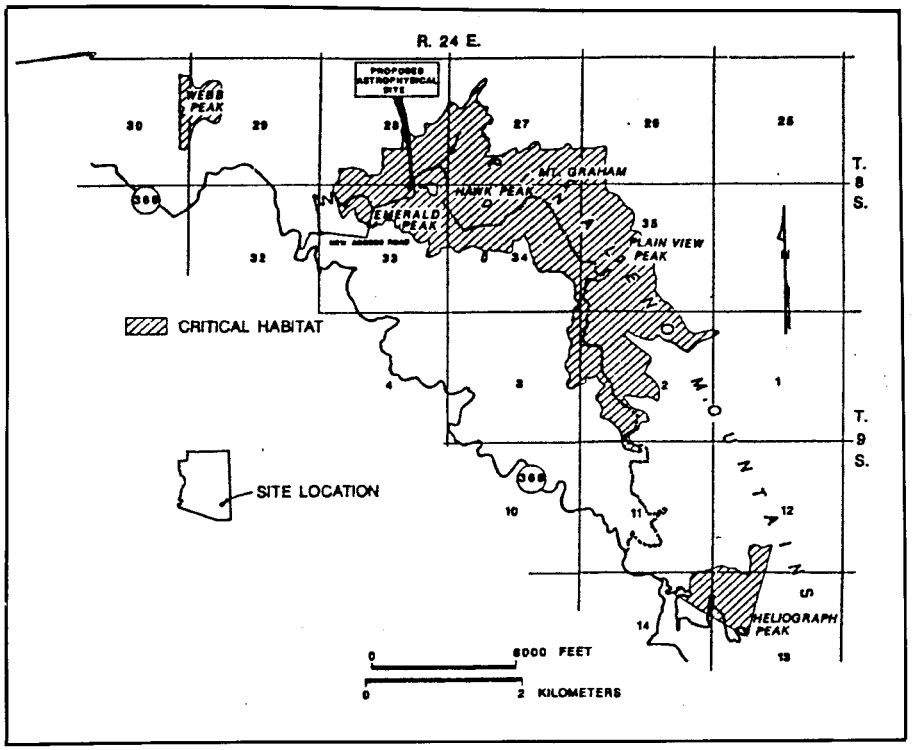

AMARGOSA VOLE (*Microtus californicus scirpensis*)

California. Marshes and associated land and water in the following areas of Inyo County (San Bernardino Meridian): T20N R7E Sec. 4, 5, N½ and SE¼ Sec. 9, NW¼ Sec. 10, SW¼SW¼ Sec. 15, E½ Sec. 16, NW¼ Sec. 22; T21N R7E S½ Sec. 28, S½ and NW¼ Sec. 29, Sec. 32, 33.

Within these areas, the major constituent elements that are known to require special management considerations or protection are marsh vegetation (primarily bulrushes of the genus *Scirpus*), springs, and some open water along the Amargosa River, which provide escape cover and an adequate food supply.

NOTE: Map follows:

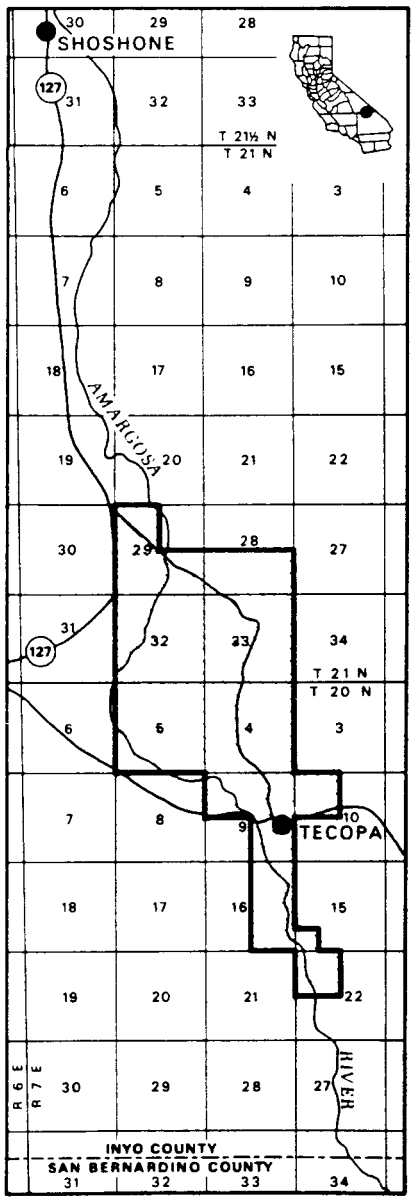

GRAY WOLF *(Canis lupus)*

Michigan. Isle Royale National Park.

Minnesota. Areas of land, water, and airspace in Beltrami, Cook, Itasca, Koochiching, Lake, Lake of the Woods, Roseau, and St. Louis Counties, with boundaries (4th and 5th Principal meridians) identical to those of zones 1, 2, and 3, as delineated in 50 CFR 17.40(d)(1)

NOTE: See map in §17.40(d)(1).

(b) *Birds.*

YELLOW-SHOULDERED BLACKBIRD *(Agelaius xanthomus)*

Puerto Rico. Areas of land, water, and airspace with the following components: (1) All of Mona Island; (2) that portion of the main island of Puerto Rico within the following boundary: Beginning at a point where the Quebrada Boqueron joins the Bahia de Boqueron, thence proceeding southwesterly along coast to Cabo Rojo, thence eastward along the coast, including offshore cays, to the point where Highway 332 meets the Bahia de Guanica, thence northward on Highway 332 to its junction with Highway 116, thence westward on Highway 116 to its junction with Highway 305, thence westward on Highway 305 to its junction with Highway 303, thence northward on Highway 303 to its junction with Highway 101, thence westward on Highway 101 to the point where it crosses Quebrada Boqueron, thence along the Quebrada Boqueron to the point where it joins the Bahia de Boqueron; (3) a circular portion of the main island of Puerto Rico with a one mile radius, the center being the junction of Highways 360 and 102 in the town of San German; (4) Roosevelt Roads Naval Station, southeast of Ceiba.

NOTE: No map.

CALIFORNIA CONDOR *(Gymnogyps californianus)*

California. Sespe-Piru Condor Area: an area of land, water, and airspace to an elevation of not less than 3,000 feet above the terrain, in Ventura and Los Angeles Counties, with the following components (San Bernardino Meridian): Sespe Condor Sanctuary, as delineated by Public Land Order 695 (January 1951); T4N R20W Sec. 2, 5–10, N½ Sec. 11; T4N R21W Sec. 1–3, 10–12, N¼ Sec 13, N¼ Sec. 14, N¼ Sec. 15; T5N R18W Sec. 4–9, 18, 19, 30, 31, N½ Sec. 3, N½ Sec. 17; T5N R21W Sec. 1–4, 9–16, 21–28, 33–36; T6N R18W Sec. 7–11, 14–23, 26–35; T6N R19W Sec. 7–36; T6N R20W Sec. 8–36; T6N R21W Sec. 13–36; T6N R22W Sec. 3–26, 35, 36; T6N R23W Sec. 1–3, 10–14, 24, N½ Sec. 23; T7N R22W Sec. 31; T7N R23W Sec. 34–36.

Matilija Condor Area: An area of land, water, and airspace to an elevation of not less than 3,000 feet above the terrain, in Ventura and Santa Barbara Counties, with the following components (San Bernardino Meridian): T5N R24W W½ Sec. 3, Sec. 4–11, 14, 15, N½ Sec. 16, N¼ Sec. 17; T5N R25W E½ Sec. 1, NE¼ Sec. 12; T5½N R24W Sec. 31–34; T6N R24W S½ Sec. 32, S½ Sec. 33, S½ Sec. 34.

Sisquoc-San Rafael Condor Area: An area of land, water, and airspace to an elevation of not less than 3,000 feet above the terrain,

Santa Barbara County, with the following components (San Bernardino Meridian): T6N R26W Sec. 5, 6; T6N R27W Sec. 1, 2; T7N R26W Sec. 5–8, 17–20, 29–32; T7N R27W Sec. 1–14, 23–26, 35, 36; T7N R28W Sec. 1, 2, 11, 12; T8N R26W Sec. 19–22, 27–34; T8N R27W Sec. 19–36.

Hi Mountain-Beartrap Condor Areas: Areas of land, water, and airspace to an elevation of not less than 3,000 feet above the terrain in San Luis Obispo County, with the following components (Mt. Diablo Meridian): T30S R16E Sec. 13, 14, 23–26, SE¼ Sec. 11, S½ Sec. 12; T30S R17E Sec. 17–20, 29, 30; T31S R14E Sec. 1, 2, 11, 12, E½ Sec. 3, E½ Sec. 10, N½ Sec. 14, N½ Sec. 13; T31S R15E W½ Sec. 6, W ½ Sec. 7, NW¼ Sec. 18.

Mt. Pinos Condor Area: An area of land, water, and airspace in Ventura and Kern Counties, with the following components (San Bernardino Meridian): T8N R21W W½ Sec. 5, Sec. 6 N½ Sec. 7, NW¼ Sec. 8; T8N R22W Sec. 1, 2, E½ Sec. 3, NE¼ Sec. 10, N½ Sec. 11, N½ Sec. 12; T9N R21W Sec. 31, 32, W½ Sec. 33; T9N R22W E½ Sec. 35, Sec. 36.

Blue Ridge Condor Area: An area of land, water, and airspace in Tulare County, with the following components (Mt. Diablo Meridian): T19S R29E Sec. 5–9, 15–22, 27–30.

Tejon Ranch: An area of land, water, and airspace in Kern County, with the following components (San Bernardino Meridian): R16W, T10N, R17W T10N, R17W T11N, R18W T9N, R18W T10N, R19W T10N.

Kern County rangelands: An area of land, water, and airspace in Kern County between California State Highway 65 and the western boundary of Sequoia National Forest, with the following components (Mt. Diablo Meridian): R29E T25S, R29E T26S, R30E T25S, R30E T26S.

Tulare County rangelands: An area of land, water, and airspace in Tulare County between California State Highway 65, State Highway 198, and the western boundary of Sequoia National Forest, with the following components (Mt. Diablo Meridian): R28E T18S (all sections); R28E T19S (all sections); R28E T20S (all sections); R28E T21S Sec. 1–18; R29E T20S (all sections); R29E T21S Sec. 1–18.

NOTE: No map.

MISSISSIPPI SANDHILL CRANE *(Grus canadensis pulla).*

Mississippi. Areas of land, water, and airspace in Jackson County, with the following components (St. Stephens Base Meridian): T6S R6W Sec. 31; T6S R7W E½ of E½ Sec. 34, Sec. 35–36, S½ Sec. 38; T6S R8W Sec. 27, those portions of Sec. 28–31 south of Seaman Road, Sec. 32–34; T7S R6W N½ of N½ Sec. 3, Sec. 6; T7S R7W Sec. 2–11, Sec. 13–16, Sec. 20–22, W½ Sec. 23, W½ of E½ Sec. 23, NE¼ of NE¼ Sec. 23, N½ of N½ Sec. 24, that portion of the SW¼ of SW¼ Sec. 30 south of the Louisville and Nashville Railroad, W½ of W½ Sec. 31, W½ Sec. 37, that portion of the E½ Sec. 37 north of U.S. Interstate Highway 10; T7S R8W Sec. 1–3, that portion of Sec. 4 north of U.S. Interstate Highway 10, Sec. 5–6, those portions of Sec. 7–8 north of U.S. Interstate Highway 10, Sec. 10–12, W½ of W½ Sec. 14, Sec. 15, that portion of Sec. 25 south of the Louisville and Nashville Railroad, that portion of the SE¼ of Sec. 26 south of the Louisville and Nashville Railroad and southeast of Davis Bayou, N½ of NE¼ Sec. 35, Sec. 36.

NOTE: No map.

WHOOPING CRANE *(Grus americana)*

Kansas. Areas of land, water, and airspace with the following components: (1) Quivira National Wildlife Refuge in Stafford, Reno, and Rice Counties; and (2) Cheyenne Bottoms State Waterfowl Management Area in Barton County.

NOTE: Map follows:

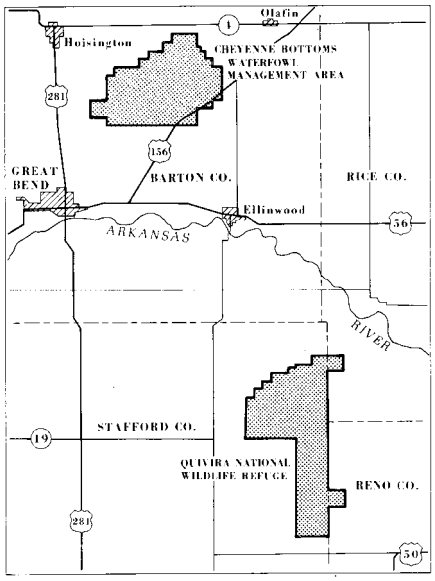

Nebraska. An area of land, water, and airspace in Dawson, Buffalo, Hall, Phelps, Kearny, and Adams Counties with the following boundaries: *Platte River bottoms*—a strip of river bottom with a north-south width 3 miles, a south boundary paralleling Interstate 80, beginning at the junction of U.S. Highway 283 and Interstate 80 near Lexington, and extending eastward along Interstate 80 to the interchange for Shelton and Dehman, Nebr. near the Buffalo-Hall County line.

NOTE: Map follows:

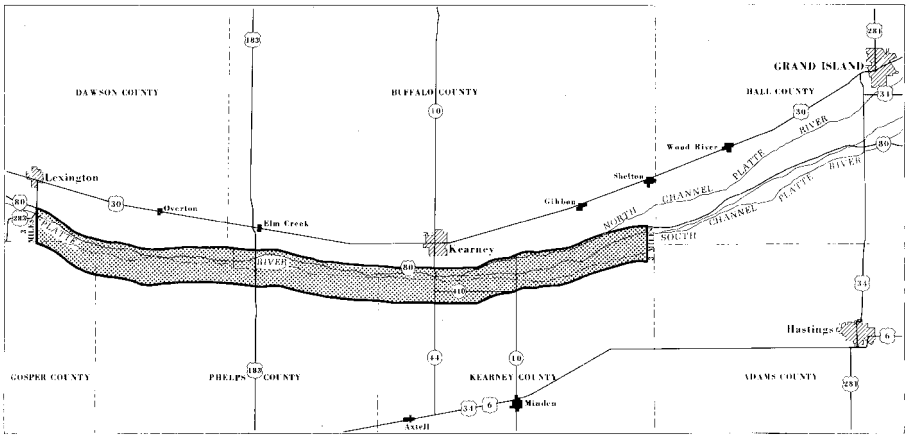

Oklahoma. An area of land, water, and airspace in Alfalfa County with the following component: Salt Plains National Wildlife Refuge.

NOTE: Map follows:

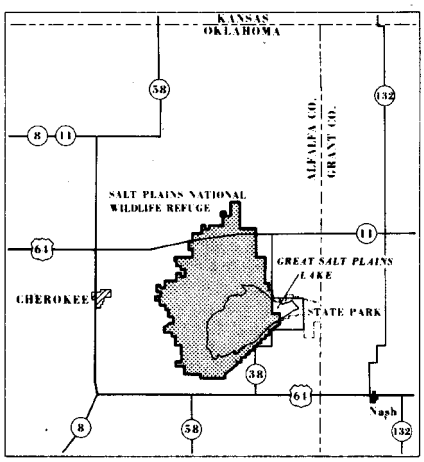

Texas. An area of land, water, and airspace in Aransas, Calhoun, and Refugio Counties with the following boundaries: Beginning at the point where the north boundary of the Aransas National Wildlife Refuge intersects the shore of San Antonio Bay at Webb Point; thence, from this point along a straight line across San Antonio Bay through the westernmost tip of Mosquito Point and inland to a point of intersection with metal surfaced road; thence eastward along a straight line across Espiritu Santo Bay to the intersection of the bay shore and a road at the east end of Pringle Lake on Matagorda Island; thence south along this road to the intersection with the main Matagorda Island road; southwestward along this main road to Cedar Bayou at latitude 28°04′10″ N.; thence due west across Cedar Bayou, Vinson Slough, and Isla San Jose to Gulf Intracoastal Waterway platform channel marker No. 25; thence north to the southwest corner of the proclamation boundary, just south of Blackjack Point; thence north along the proclamation boundary into St. Charles Bay to a line drawn as an eastward extension of Twelfth Street on Lamar Peninsula; thence westward along this line to intersection with Palmetto Avenue; thence northward along a straight line to the southwest corner of the Aransas National Wildlife Refuge at Texas State Highway 35 and the north shore of Cavasso Creek; thence northeast on a straight line to the corner of the Aransas National Wildlife Refuge north boundary adjacent to triangulation station ''Twin''; thence along the north boundary of said refuge to the starting point at Webb Point.

NOTE: Map follows:

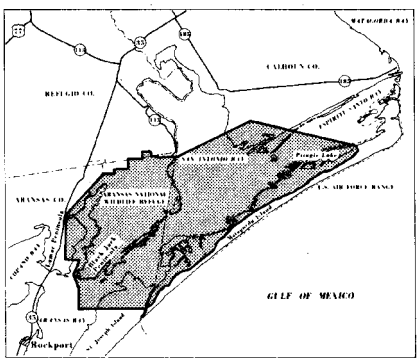

SOUTHWESTERN WILLOW FLYCATCHER
(Empidonax traillii extimus)

California: Areas of land and water as follows:

1. Santa Ana River, Riverside and San Bernardino Counties: from Rio Road (T2S, R5W, no surveyed section but at 34° 59′ 00″ North, 117° 25′ 15″ West) downstream to Prado Flood Control Basin Dam (T3S, R7W, Section 20). Approximately 25 km (16 miles). The boundaries include areas within 100 meters of the edge of areas with surface water during the May to September breeding season and within 100 meters of areas where such surface water no longer exists owing to habitat degradation but may be recovered with habitat rehabilitation where thickets of riparian trees and shrubs occur or may become established as a result of natural floodplain processes or rehabilitation.

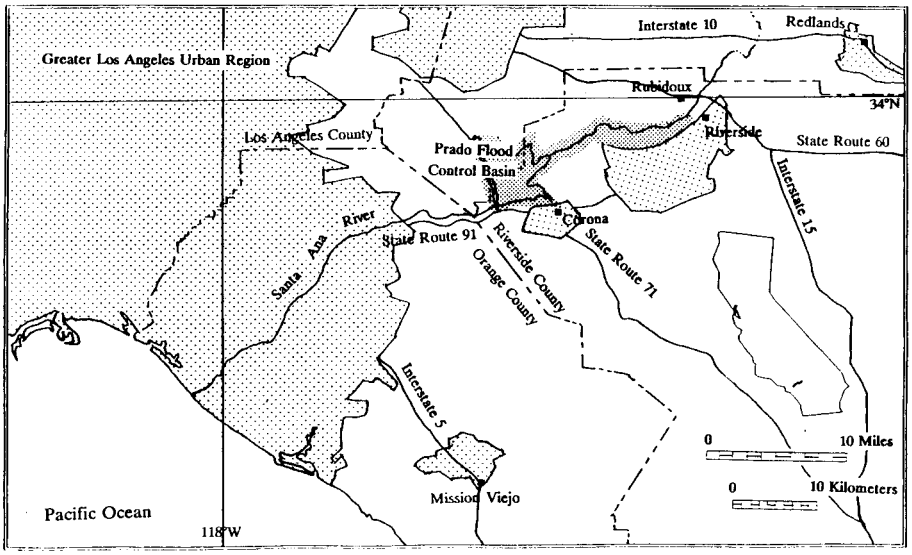

2. Santa Margarita River, San Diego County: from the unnamed trail at T8S, R3W, Section 34) downstream to northbound Interstate 5 (T11S, R5W, Section 19). Approximately 33 km (20 miles). The boundaries include areas within 100 meters of the edge of areas with surface water during the May to September breeding season and within 100 meters of areas where such surface water no longer exists owing to habitat degradation but may be recovered with habitat rehabilitation where thickets of riparian trees and shrubs occur or may become established as a result of natural floodplain processes or rehabilitation.

3. San Luis Rey River, San Diego County: from Mission Road (T9S, R2W, Section 27) downstream to northbound Interstate 5 (T11S, R5W, Section 22). Approximately 39 km (24 miles). The boundaries include areas within 100 meters of the edge of areas with surface water during the May to September breeding season and within 100 meters of areas where such surface water no longer exists owing to habitat degradation but may be recovered with habitat rehabilitation where thickets of riparian trees and shrubs occur

or may become established as a result of natural floodplain processes or rehabilitation.

4. San Diegito River, San Diego County: from southbound Interstate 15 (T13S, R2W, no section surveyed, but at 33° 3′ 45″ North, 117° 4′ 00″ West) downstream to northbound Interstate 5 (T14S, R4W, Section 12). Approximately 24 km (15 miles). The boundaries include areas within 100 meters of the edge of areas with surface water during the May to September breeding season and within 100 meters of areas where such surface water no longer exists owing to habitat degradation but may be recovered with habitat rehabilitation where thickets of riparian trees and shrubs occur or may become established as a result of natural floodplain processes or rehabilitation.

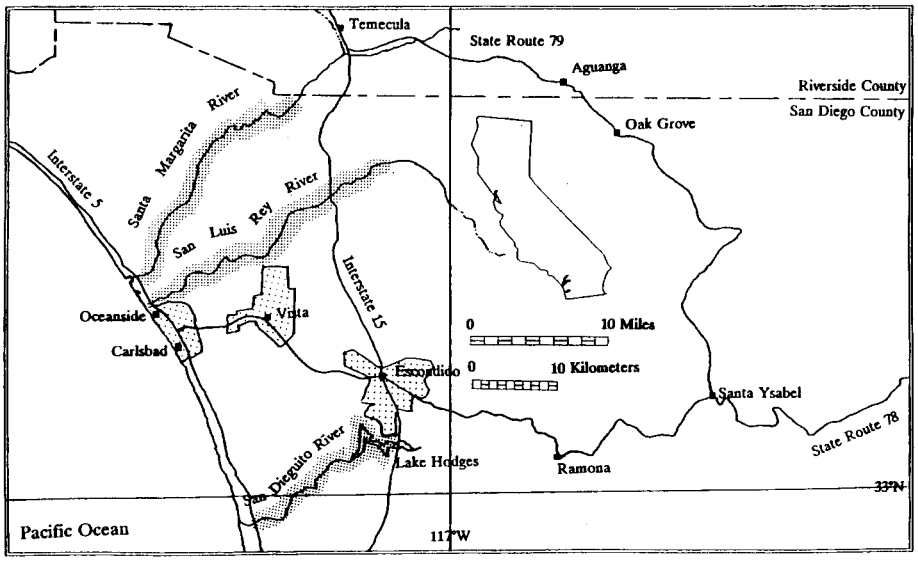

5. San Diego River, San Diego County: from Carlton Hills Boulevard (T15S, R1W, no section surveyed, but at 32° 50′ 45″ North, 117° 59′ 30″ West) downstream to the Second San Diego Aqueduct T15S, R2W, no section surveyed, but at 32° 49′ 30″ North, 117° 3′ 45″ West). Approximately 8 km (5.5 miles). The boundaries include areas within 100 meters of the edge of areas with surface water during the May to September breeding season and within 100 meters of areas where such surface water no longer exists owing to habitat degradation but may be recovered with habitat rehabilitation where thickets of riparian trees and shrubs occur or may become established as a result of natural floodplain processes or rehabilitation.

6. Tijuana River, San Diego County: from Larsen Field (T19S, R2W, Section 1) downstream to the windmill at T19S, R2W, Section 4. Approximately 5.5 km (3.3 miles). The boundaries include areas within 100 meters of the edge of areas with surface water during the May to September breeding season and within 100 meters of areas where such surface water no longer exists owing to habitat degradation but may be recovered with habitat rehabilitation where thickets of riparian trees and shrubs occur or may become established as a result of natural floodplain processes or rehabilitation.

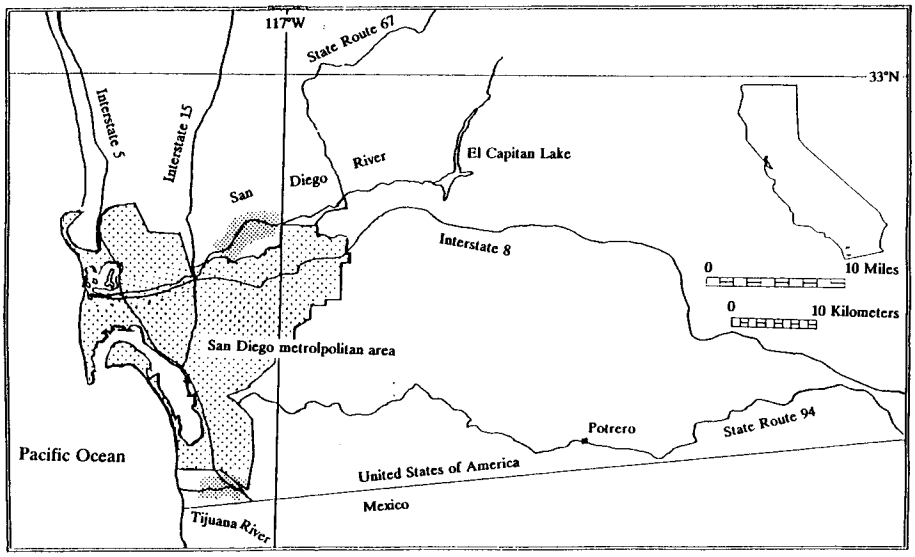

7. South Fork of the Kern River, Kern County: from the confluence of Canebrake Creek (T25S, R36E, Section 30) downstream to a line running north-south between Lyme Dyke and Lime Point encompassing the South Fork Wildlife Area at the eastern end of Lake Isabella (T26S, R34E, Sections 13 and 14). Approximately 26 km (16 miles). The boundaries include areas within 100 meters of the edge of areas with surface water during the May to September breeding season and within 100 meters of areas where such surface water no longer exists owing to habitat degradation but may be recovered with habitat rehabilitation where thickets of riparian trees and shrubs occur or may become established as a result of natural floodplain processes or rehabilitation.

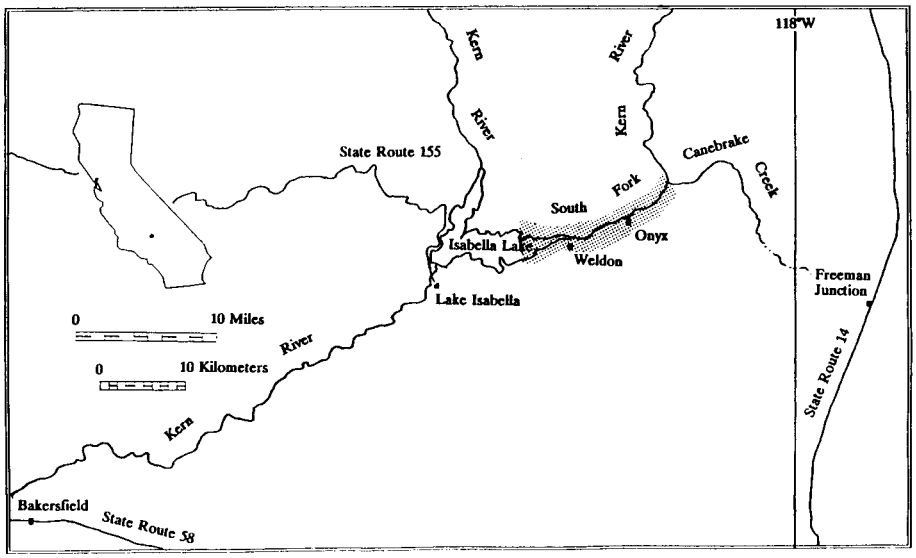

Arizona: Areas of land and water as follows:

1. San Pedro River, Cochise County: from the Hereford Bridge (T23S, R22E, Section 9), downstream to eastbound Interstate 10 bridge at Benson (T17S R20E, Section 11). Approximately 87 km (54 miles). The boundaries include areas within 100 meters of the edge of areas with surface water during the May to September breeding season and within 100 meters of areas where such surface water no longer exists owing to habitat degradation but may be recovered with habitat rehabilitation where thickets of riparian trees and shrubs occur or may become established as a result of natural floodplain processes or rehabilitation.

2. San Pedro River, Cochise, Pima and Pinal Counties: from the Gaging Station near Aguaja Canyon (T12S, R18E, Section 19), downstream to the confluence with the Gila River (T5S, R15E, Section 23). Approximately 106 km (66 miles). The boundaries include areas within 100 meters of the edge of areas with surface water during the May to September breeding season and within 100 meters of areas where such surface water no longer exists owing to habitat degradation but may be recovered with habitat rehabilitation where thickets of riparian trees and shrubs occur or may become established as a result of natural floodplain processes or rehabilitation.

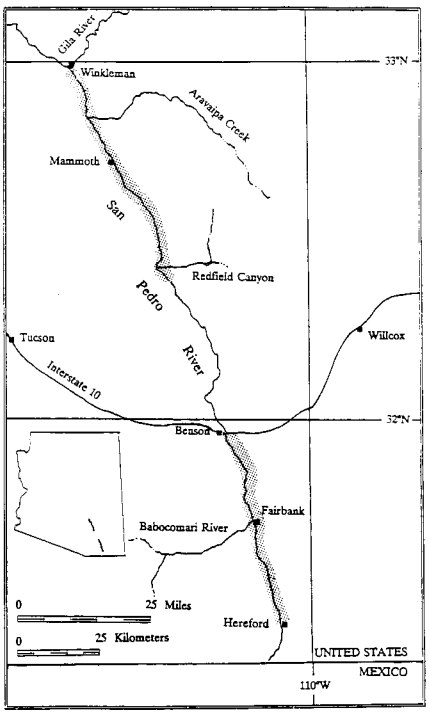

3. Verde River, Yavapai and Gila Counties: from Sob Canyon (T17N, R3E, Section 29) to its inflow into Horseshoe Reservoir (T8N, R6E, Section 15), including Tavasci Marsh and Ister Flat. Approximately 145 km (90 miles). The boundaries include areas within 100 meters of the edge of areas with surface water during the May to September breeding season and within 100 meters of areas where such surface water no longer exists owing to habitat degradation but may be recovered with habitat rehabilitation where thickets of riparian trees and shrubs occur or may become established as a result of natural floodplain processes or rehabilitation.

4. Wet Beaver Creek, Yavapai County: from the gauging station upstream of the Beaver Creek Ranger Station (T15N, R6E, Section 24), downstream to the confluence of Beaver Creek and the Verde River (T14N, R5E, Section 30). Approximately 32 km (20 miles). The boundaries include areas within 100 meters of the edge of areas with surface water during the May to September breeding season and within 100 meters of areas where such surface water no longer exists owing to habitat degradation but may be recovered with habitat rehabilitation where thickets of riparian trees and shrubs occur or may become established as a result of natural floodplain processes or rehabilitation.

5. West Clear Creek, Yavapai County: from the section line dividing sections 18 and 17 in T13N, R6E downstream to the confluence with the Verde River (T13N, R5E, Section 17). Approximately 14 km (9 miles). The boundaries include areas within 100 meters of the edge of areas with surface water during the May to September breeding season and within 100 meters of areas where such surface water no longer exists owing to habitat degradation but may be recovered with habitat rehabilitation where thickets of riparian trees and shrubs occur or may become established as a result of natural floodplain processes or rehabilitation.

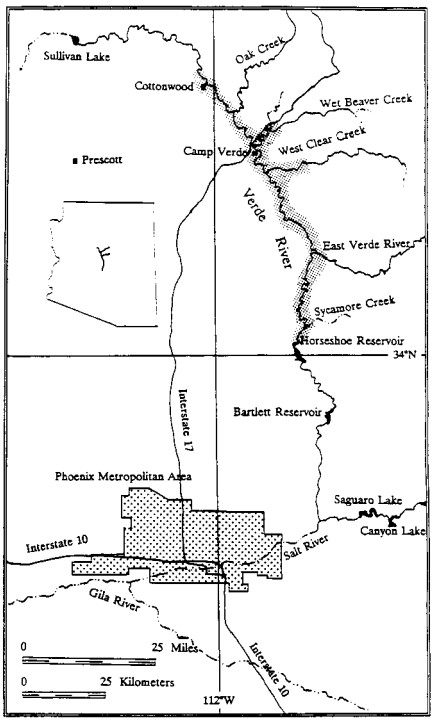

6. Colorado River, Coconino County: from river mile 39 (T35N, R5E, Section 16) downstream to river mile 71.5 (T31N, R5E Section 8). (River mile 0 = Lee's Ferry). Approximately 52 km (32 miles). The boundaries include areas within 100 meters of the edge of areas with surface water during the May to September breeding season and within 100 meters of areas where such surface water no longer exists owing to habitat degradation but may be recovered with habitat rehabilitation where thickets of riparian trees and shrubs occur or may become established as a result of natural floodplain processes or rehabilitation.

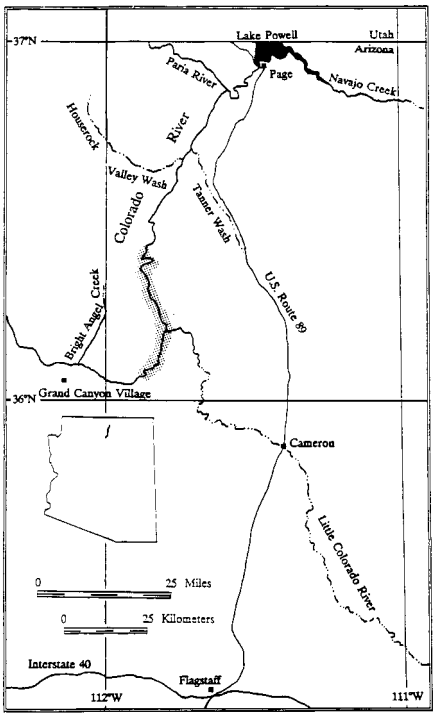

7. Little Colorado River, and the West, East, and South Forks of the Little Colorado River, Apache County: from the diversion ditch at T8N, R28E, Section 16, upstream to Forest Road 113 on the West Fork (T7N, R27E, Section 33), upstream to Forest Road 113 on the East Fork (T6N, R27E, Section 10), and upstream to Joe Baca Draw on the South Fork (T8N, R28E, Section 34). Approximately 48 km (30 miles). The boundaries include areas within 100 meters of the edge of areas with surface water during the May to September breeding season and within 100 meters of areas where such surface water no longer exists owing to habitat degradation but may be recovered with habitat rehabilitation where thickets of riparian trees and shrubs occur or may become established as a result of natural floodplain processes or rehabilitation.

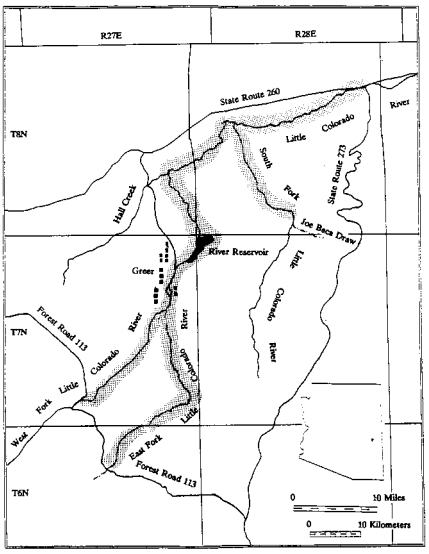

New Mexico: Areas of land and water as follows:

1. Gila River and the East and West Forks of the Gila River, Catron and Grant Counties: from El Rincon on the Gila River (T13S, R14W, S36) upstream to Hell's Hole Canyon on the West Fork of the Gila River T12S, R15W, S4), and upstream to the confluence of Taylor Creek and Beaver Creek on the East Fork of the Gila River (T11S, R12W, S17). Approximately 63 km (39 miles). The boundaries include areas within 100 meters of the edge of areas with surface water during the May to September breeding season and within 100 meters of areas where such surface water no longer exists owing to habitat degradation but may be recovered with habitat rehabilitation where thickets of riparian trees and shrubs occur or may become established as a result of natural floodplain processes or rehabilitation.

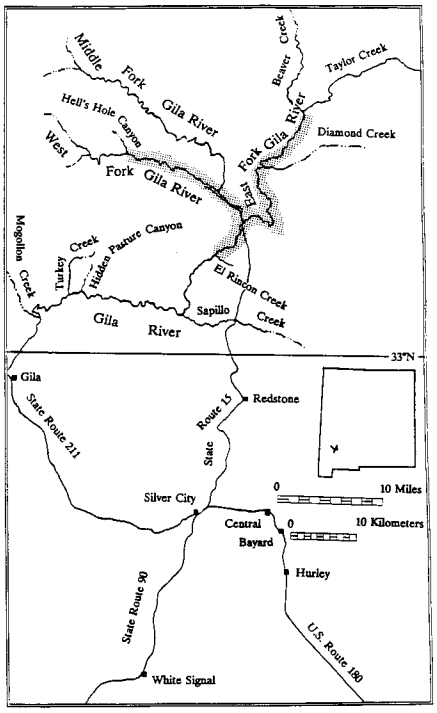

2. Gila River, Grant and Hidalgo Counties: from the confluence of Hidden Pasture Canyon (T14S, R16W, Section 14) downstream to the confluence of Steeple Rock Canyon (T18S, R21W, Section 33). Approximately 90 km (56 miles). The boundaries include areas within 100 meters of the edge of areas with surface water during the May to September breeding season and within 100 meters of areas where such surface water no longer exists owing to habitat degradation but may be recovered with habitat rehabilitation where thickets of riparian trees and shrubs occur or may become established as a result of natural floodplain processes or rehabilitation.

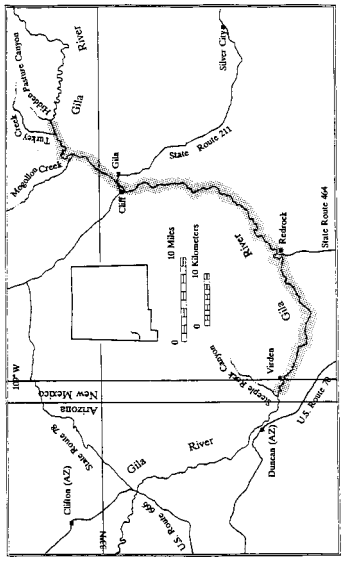

3. San Francisco River, Catron County: from the confluence of Trail Canyon (T6S, R20W, Section 4) downstream to San Francisco Hot Springs, near the confluence with Box Canyon (T12S, R20W, Section 23). Approximately 105 km (65 miles). The boundaries include areas within 100 meters of the edge of areas with surface water during the May to September breeding season and within 100 meters of areas where such surface water no longer exists owing to habitat degradation but may be recovered with habitat rehabilitation where thickets of riparian trees and shrubs occur or may become established as a result of natural floodplain processes or rehabilitation.

4. Tularosa River and Apache Creek, Catron County: from the confluence of the Tularosa and San Francisco Rivers (T7S, R19W, Section 23) upstream, to the source of the Tularosa River near the continental divide (T4S, R15W, Section 33), and upstream on Apache Creek to the confluence with Whiskey Creek (T4S, R18W, Section 25). Approximately 60 km (37 miles). The boundaries include areas within 100 meters of the edge of areas with surface water during the May to September breeding season and within 100 meters of areas where such surface water no longer exists owing to habitat degradation but may be recovered with habitat rehabilitation where thickets of riparian trees and shrubs occur or may become established as a result of natural floodplain processes or rehabilitation.

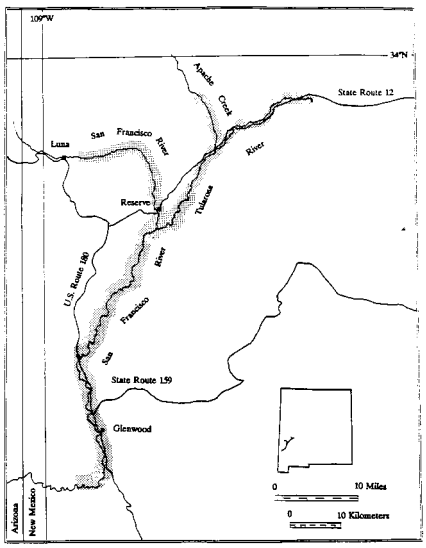

EVERGLADE SNAIL KITE *(Rostrhamus sociabilis plumbeus)*

Florida. Areas of land (predominantly marsh), water, and airspace, with the following components (Tallahassee Meridian): (1) St. Johns Reservoir, Indian River County: T33S R37E SW¼ Sec. 6, W½ Sec. 7, Sec. 18, Sec. 19; (2) Cloud Lake Reservoir, St. Lucie County; T34S R38E S½ Sec. 16, N½ Sec. 21; (3) Strazzulla Reservoir, St. Lucie County: T34S R38E SW¼ Sec. 21; (4) western parts of Lake Okeechobee, Glades and Hendry Counties, extending along the western shore to the east of the levee system and the undiked high ground at Fisheating Creek, and from the Hurricane Gate at Clewiston northward to the mouth of the Kissimmee River, including all the *Eleocharis* flats of Moonshine Bay, Monkey Box, and Observation Shoal, but excluding the open water north and west of the northern tip of Observation Shoal, north of Monkey Box, and east of Fisheating Bay; (5) Loxahatchee National Wildlife Refuge (Central and Southern Florida Flood Control District Water Conservation Area 1), Palm Beach County, including Refuge Management Compartments A, B, C, and D, and all of the main portion of the Refuge as bounded by Levees L–7, L–39, and L–40; (6) Central and Southern Florida Flood Control District Water Conservation Area 2A, Palm Beach and Broward Counties, as bounded by Levees L–6, L–35B, L–36, L–38, and L–39; (7) Central and Southern Florida Flood Control District Water Conservation Area 2B, Broward County, as bounded by Levees L–35, L–35B, L–36, and L–38; (8) Central and Southern Florida Flood Control District Water Conservation Area 3A, Broward and Dade Counties, as bounded by Florida Highway 84. Levees L–68A, L–67A (north of Miami Canal), L–67C (south of Miami Canal). L–29, and L–28, and a line along the undiked northerwestern portion of the Area; (9) that portion of Everglades National Park, Dade County, within the following boundary: Beginning at the point where the Park boundary meets Florida Highway 94 in T54S R35E Sec. 20, thence eastward and southwest along the Park boundary to the southwest corner of Sec. 31 in T7S R37E, thence southwestward along a straight line to the southwest corner of Sec. 2 in T58S R35E, thence westward along the south sides of Sec. 3, 4, 5, and 6 in T58S R35E to the Dade-Monroe county line, thence northward along the Dade-Monroe county line to the Park boundary, thence eastward and northward along the Park boundary to the point of beginning.

NOTE: Map follows:

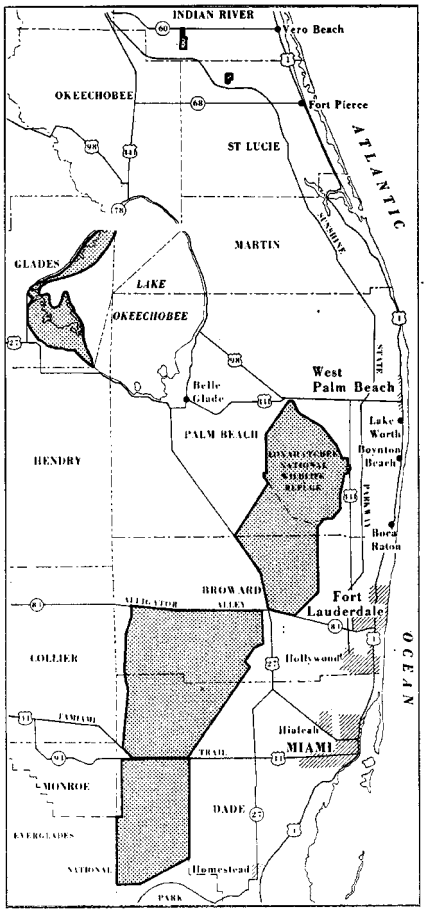

MARBLED MURRELET *(Brachyramphus marmoratus marmoratus)*

1. Critical habitat units are depicted for the States of Washington, Oregon, and California on the maps below.

2. The primary constituent elements: individual trees with potential nest platforms and forest lands of at least one half site-potential tree height regardless of contiguity within 0.8 kilometers (0.5 miles) of individual trees with potential nesting platforms and that are used or potentially used by the marbled murrelet for nesting or roosting.

3. A description of the critical habitat units follows. Where a critical habitat unit includes Federal lands within the boundaries of a Late Successional Reserve established by the Northwest Forest Plan, those boundaries include any minor adjustments. Critical habitat units do not include non-federal lands covered by a legally operative incidental take permit for marbled murrelets issued under section 10(a) of the Act.

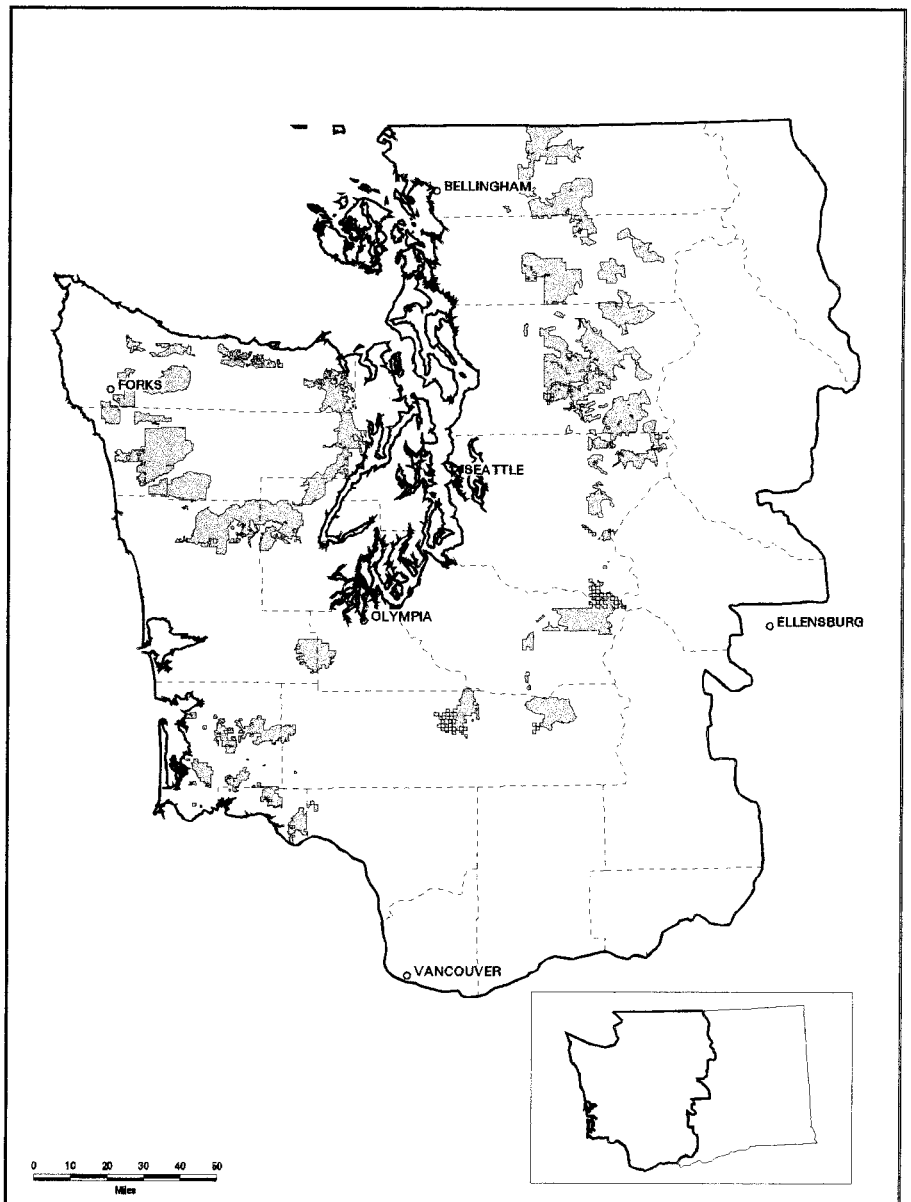

General configuration of final critical habitat in Washington

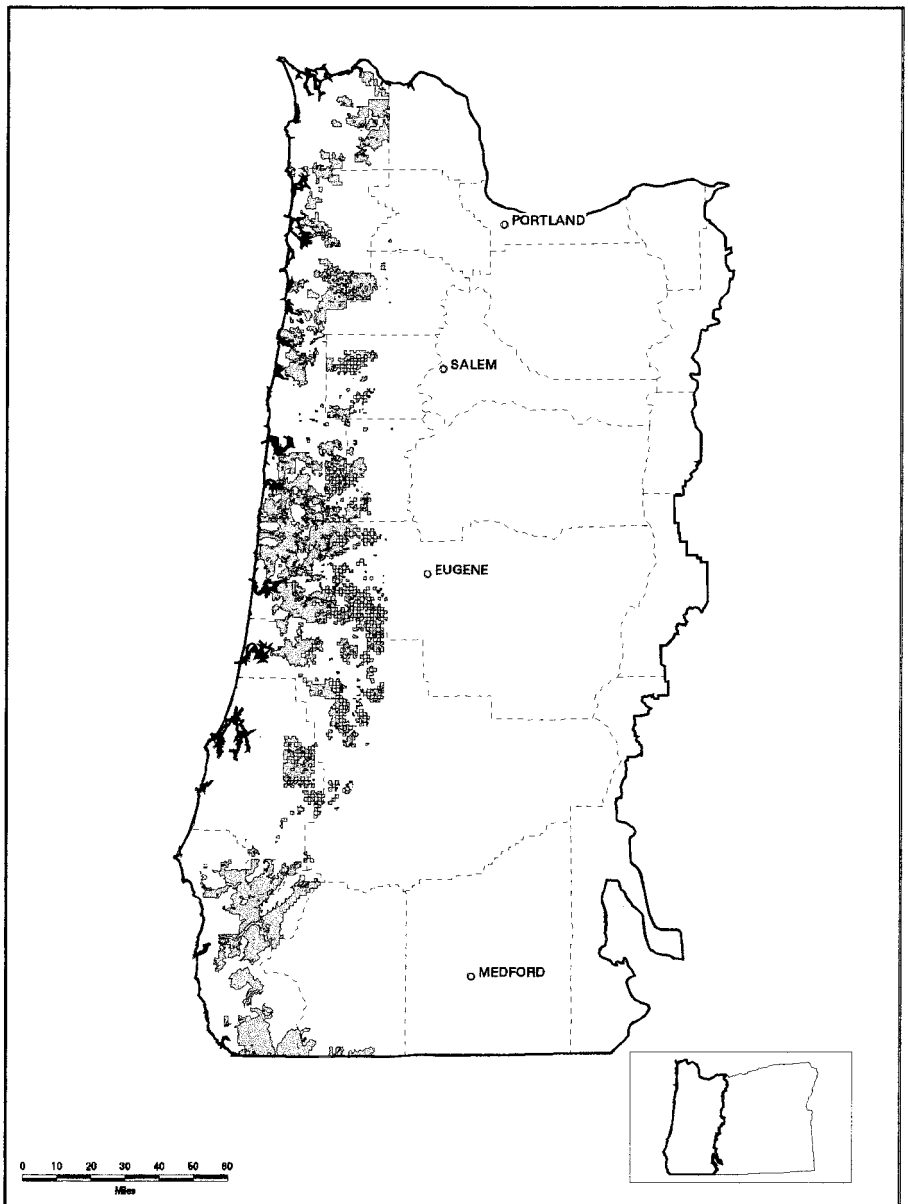

General configuration of final critical habitat in Oregon

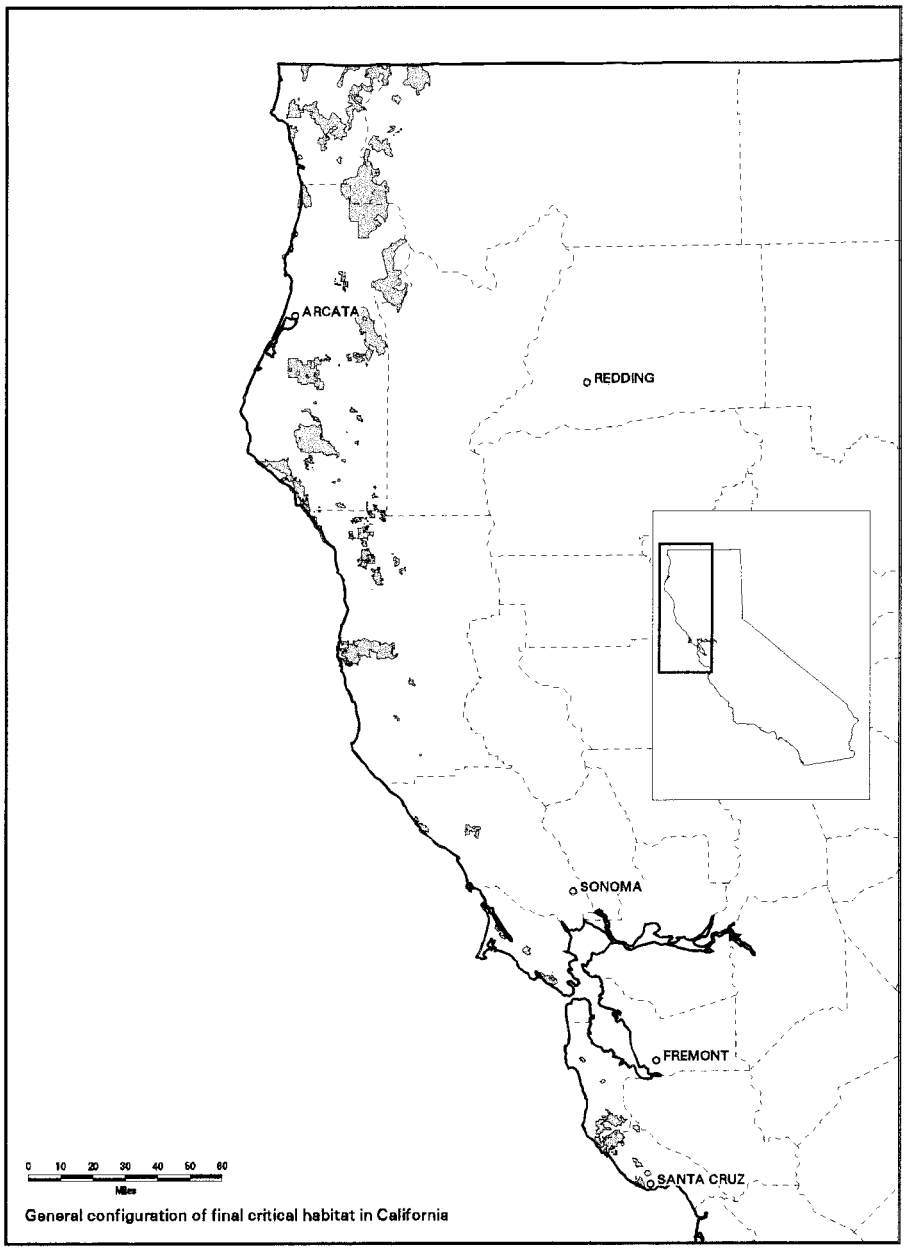

Map and description of WA–01–a taken from United States Fish and Wildlife Service 1:100,000 map; Cape Flattery, Forks, and Port Angeles, Washington; 1995.

Critical Habitat includes only Federal lands designated as Late Successional Reserves described within the following areas:

T.28N., R.10W. Willamette Meridian: W½ W½ Section 1; Sections 2–8; NW¼, N½ SW¼, N½ NE¼, SW¼ NE¼ Section 9; N½ NW¼, NE¼ Section 10; W½ NW¼, NE¼ NW¼, N½ NE¼ Section 11; NW¼ NW¼ Section 12.

T.28N., R.11W. Willamette Meridian: Sections 1–5; S½ SW¼, SE¼, S½ NE¼, NE¼ NE¼ Section 6; Sections 7–12; N½ NW¼ Section 13; N½ Section 14; N½ N½ Section 15; N½ Section 16; N½, N½ SW¼ Section 17; N½ N½ Section 18.

T.28N., R.12W. Willamette Meridian: SW¼ SW¼ Section 1; SW ¼, S½ SE¼ Section 2; S½ SW¼, SE¼ Section 3; N½ N½ Section 10; N½ Section 11; Section 12 except SW¼ SW¼, N½ NE¼ Section 13.

T.29N., R.10W. Willamette Meridian: SW¼ NW¼, W½ SW¼, SE¼ SW¼ Section 1; Section 2 except N½ NE¼; Section 3 except N½ NE¼; Sections 4–5; SE¼ NW¼, SW¼ SW¼, E½ Section 6; Sections 7–24; Section 25 except SE¼ SE¼; Sections 26–35; NW¼, N½ SW¼, SW¼ SW¼, W½ NE¼ Section 36.

T.29N., R.11W. Willamette Meridian: SE¼ SW¼, SE¼, SE¼ NE¼ Section 12; Section 13; N½, N½ SW¼, SE¼ Section 14; E½ SE¼ Section 22; S½, NE¼ Section 23; Sections 24–27; S½, S½ NE¼ Section 28; SE¼ Section 29; SE¼ SE¼ Section 31; S½ SW¼, NE¼ SW¼, SE¼, S½ NE¼, NE¼ NE¼ Section 32; Sections 33–36.

T.30N., R.09W. Willamette Meridian: S½ SW¼ Section 18; N½ NW¼ Section 19.

T.30N., R.10W. Willamette Meridian: E½ NW¼, E½ SW¼, SW¼ SW¼, SE¼, SW¼ NE¼ Section 1; S½ SW¼, SW¼ SE¼ Section 2; Section 3 except NE¼; Section 4; E½ NW¼, S½ SW¼, NE¼ SW¼, E½ Section 5; S½ Section 6; Sections 7–12; Section 13 except SW¼ SW¼; NW¼ NW¼, NE¼ Section 14; Section 15; N½, N½ SE¼ Section 16; N½ Section 17; Section 18 except S½ SE¼; NW¼ NW¼ Section 19; SW¼ SW¼ Section 35.

T.30N., R.11W. Willamette Meridian: Sections 1–2; Section 3 except S½ SW¼, SW¼ SE¼; Section 4 except S½ SW¼, SW¼ SE¼; NE¼ NE¼ Section 10; N½ NW¼, SE¼ SE¼, W½ NE¼, NE¼ NE¼ Section 11; NW¼ NW¼, S½, E½ NE¼ Section 12; Sections 13–14; S½, S½ NE¼ Section 15; S½ Section 17; SE¼ Section 18; N½ NW¼, SE¼ NW¼, NE¼ Section 20; N½, N½ SE¼ Section 21; N½, N½ S½ Section 22; N½, N½ SW¼ Section 23; NW¼, W½ NE¼, NE¼ NE¼ Section 24.

T.30N., R.12W. Willamette Meridian: NW¼ NW¼ Section 2; W½, N½ NE¼ Section 3; Section 4–5; Section 6 except W½ NW¼, NW¼, N½ SE¼, NE¼ Section 7; Section 8 except SW¼ SW¼; N½ N½, SE¼ SE¼ Section 9; S½ Section 10; S½ SW¼, SW¼ SE¼ Section 11; W½ NW¼ Section 13; N½, N½ SW¼ Section 14; N½, NE¼ SE¼ Section 15; Section 17 except NW¼ NW¼, SE¼ SE¼.

T.31N., R.12W. Willamette Meridian: Section 30 except NE¼; Section 31; Section 32 except NE¼; S½ SW¼ Section 33.

Critical Habitat includes only State or County lands described within the following areas:

T.30N., R.12W. Willamette Meridian: N½ Section 16.

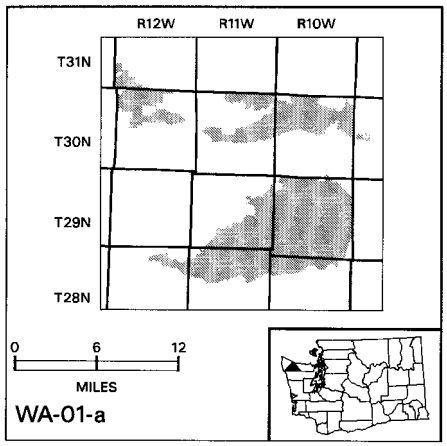

Map and description of WA–01–b taken from United States Fish and Wildlife Service 1:100,000 map; Port Angeles, Washington; 1995.

Critical Habitat includes only Federal lands designated as Late Successional Reserves described within the following areas:

T.29N., R.07W. Willamette Meridian: N½ NW¼ Section 1; NE¼ Section 2.

T.30N., R.07W. Willamette Meridian: NW¼ SW¼, SW¼ SE¼, SW¼ NE¼ Section 26; S½ SW¼ Section 29; Section 30 except SE¼ NE¼, N½ NE¼; Section 31 except SW¼ SW¼; W½ W½, NE¼ NW¼ Section 32; W½ NW¼, N½ SW¼, SE¼ SW¼, N½ SE¼, S½ NE¼, NE¼ NE¼ Section 33; NW¼, N½ SE¼, W½ NE¼, SE¼ NE¼ Section 34; Sections 35–36.

T.30N., R.08W. Willamette Meridian: Section 25; Section 26 except NW¼ NE¼; Sections 27–29; N½ N½ Section 32; N½, NE¼ SE¼ Section 33; N½, N½ SW¼, SE¼ Section 34; N½, W½ SW¼, NE¼ SW¼, N½ SE¼ Section 35; N½, N½ S½ Section 36.

Critical Habitat includes only State or County lands described within the following areas:

T.30N., R.06W. Willamette Meridian: N½ SW¼, NW¼ SE¼ Section 18; NW¼ NW¼, SW¼, W½ SE¼ Section 19; SW¼ SW¼ Section 20; SW¼ SW¼, E½ SW¼ Section 21; SE¼ SE¼ Section 23; NW¼ NW¼, W½ SW¼, SE¼ SW¼ Section 25; E½ Section 26; SE¼ NW¼, S½ Section 27; Section 28 except SE¼ SW¼, NE¼ NE¼; Section 29; Section 30 except S½ SW¼; Sections 31–34; W½ W½, E½ E½ Section 35; Section 36.

T.30N., R.07W. Willamette Meridian: SE¼ SE¼ Section 9; S½ SW¼ Section 10; S½ S½,

NE¼ SE¼ Section 13; SE¼ SW¼, SE¼, SE¼ NE¼ Section 14; SW¼ NW¼, NE¼ NW¼, NW¼ SW¼, SE¼ SE¼ Section 15; SW¼, S½ SE¼, NE¼ SE¼, S½ NE¼ Section 16; S½, S½ N½, NW¼ NE¼ Section 17; NW¼ NW¼, S½, E½ NE¼ Section 18; W½ NW¼, SE¼ NW¼, SW¼, N½ SE¼ Section 19; SW¼, SW¼ SE¼, E½ NE¼ Section 20; NW¼, SW¼ SW¼, NW¼ NE¼ Section 21; SE¼ SW¼, E½ E½ Section 22; S½ NW¼, NE¼ NW¼, SE¼, SE¼ SE¼, W½ NE¼, NE¼ NE¼ Section 23; N½, NW¼ SW¼, N½ SE¼, SE¼ SE¼ Section 24; S½ NW¼, NE¼ Section 25; N½, NW¼ SE¼ Section 27.

T.30N., R.08W. Willamette Meridian: S½ SW¼ Section 4; Section 5 except E½ NE¼; Section 6 except NW¼ NW¼; Section 7 except S½ SW¼; Section 8; Section 9 except NW¼ NE¼; SW¼ SW¼, SE¼ Section 10; W½ SW¼, SE¼ SW¼, SE¼, SE¼ NE¼ Section 11; SW¼ NW¼, N½ S½, SE¼ SE¼, S½ NE¼ Section 12; NW¼ NW¼, W½ SW¼, SE¼ SW¼, SE¼ SE¼, NE¼ NE¼ Section 13; Section 14; Section 15 except N½ SE¼, S½ NE¼; Section 16 except SW¼ SE¼; E½ NW¼, NW¼ NW¼, NE¼ Section 17; NE¼ NW¼, N½ NE¼, SW¼ NE¼ Section 20; N½ NW¼, SE¼ NW¼, SW¼ SE¼, E½ SW¼, NE¼ Section 22; W½, N½ SE¼, SW¼ NE¼ Section 23; SW¼ NW¼, NE¼ NW¼, N½ S½, N½ NE¼ Section 24.

T.31N., R.08W. Willamette Meridian: E½ SE¼ Section 31; W½ SW¼, SE¼ SW¼, SW¼ SE¼ Section 32.

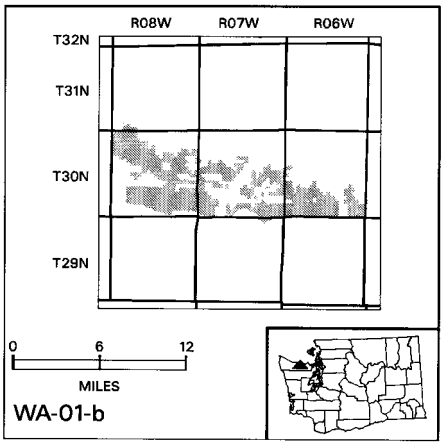

Map and description of WA–02–a taken from United States Fish and Wildlife Service 1:100,000 map; Cape Flattery and Forks, Washington; 1995.

Critical Habitat includes only Federal lands designated as Late Successional Reserves described within the following areas:

T.28N., R.12W Willamette Meridian: S½, S½ N½ Section 4; S½, S½ N½ Section 5; S½, NW¼, S½ NE¼, Section 6; Sections 7–9; Sections 16–21; Sections 28–33.

T.29N., R.12W. Willamette Meridian: S½ Section 7; SW¼, SW¼ SE¼ Section 8; S½ SW¼, SW¼ SE¼ Section 9; NW¼, W½ SW¼, W½ NE¼ Section 16; Section 17 except SE¼ SW¼, SW¼ SE¼; Section 18; Section 19 except W½ SE¼; W½ W½ Section 20; W½ Section 30.

T.29N., R.13W. Willamette Meridian: S½ S½, NE¼ NE¼ Section 13; Section 23 except SW¼ SW¼; Sections 24–25; N½, N½ S½, SE¼ SE¼ Section 26, N½ N½ Section 36.

Critical Habitat includes only State or County lands described within the following areas:

T.27N., R.13W. Willamette Meridian: W½ NW¼, SE¼ NW¼, SW¼ Section 2; Sections 3–11; Sections 14–18; N½, NE¼ SW¼, NW¼ SE¼ Section 19; Sections 20–23; Sections 26–28; N½, W½ SW¼, E½ SE¼ Section 29.

T.28N., R.13W. Willamette Meridian: Sections 22–25; W½ NW¼, S½, E½ NE¼ Section 26; N½, N½ SE¼ Section 27; SW¼ SW¼ Section 28; Sections 31–32; W½ W½ Section 33; E½ E½, W½ SE1/4 Section 35; Section 36.

T.28N., R.14W. Willamette Meridian: E½ Section 36.

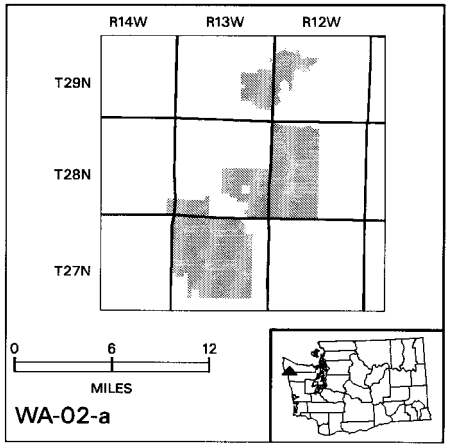

Map and description of WA–02–b taken from United States Fish and Wildlife Service 1:100,000 map; Forks and Mt Olympus, Washington; 1995.

Critical Habitat includes only Federal lands designated as Late Successional Reserves described within the following areas:

T.25N., R.10W. Willamette Meridian: Sections 29–30; Section 31 except SE¼ SE¼; N½ NW¼, SW¼ NW¼ Section 32.

Critical Habitat includes only State or County lands described within the following areas:

T.24N., R.11W. Willamette Meridian: N½ N½ Section 1; N½, N½ SW¼ Section 2; Sections 3–8; Section 9 except SE¼; N½ NW¼ Section 10; NW¼ Section 16; NW¼, NW¼

SW¼, W½ NE¼ Section 17; Section 18 except SE¼ SE¼; NW¼ NW¼ Section 19.

T.24N., R.12W. Willamette Meridian: NW¼ NW¼, S½ NW¼, SW¼, W½ SE¼, SE¼ SE¼, SW¼ NE¼ Section 1; SE¼, NW¼ NE¼, E½ NE¼ Section 2; W½ SE¼, NE¼ SE¼, S½ NE¼ Section 10; Section 11; Section 12 except NE¼ SE¼; W½, W½ NE¼, NE¼ NE¼ Section 13; N½, S½ SE¼, NE¼ SE¼ Section 14; NE¼ NW¼, N½ SE¼, NE¼ Section 23; N½, N½ SW¼ Section 24.

T.25N., R.09W. Willamette Meridian: NW¼, W½ SW¼, N½ NE¼, SW¼ NE¼ Section 6.

T.25N., R.10W. Willamette Meridian: Sections 1–11; W½ NW¼, NE¼ NW¼ Section 12; NW¼, N½ SW¼, N½ NE¼, NE¼ NE¼ Section 14; Section 15 except SE¼ SW¼, S½ SE¼; Sections 16–20; N½ Section 21.

T.25N., R.11W. Willamette Meridian: Section 1–19; Section 20 except NE¼ NW¼; Sections 21–36.

T.25N., R.12W. Willamette Meridian: Section 1 except N½ N½; Section 2 except NE¼ NE¼; Section 3 except NE¼ NW¼; E½ Section 4; SE¼ Section 5; SE¼ SW¼ Section 6; Section 7; N½ Section 8; Section 9; Section 10 except NE¼ NE¼; SE¼ NW¼, S½ Section 11; Section 12; Section 13 except S½ SW¼; W½ W½, E½ Section 14; Sections 15–16; W½ W½, SE¼ SW¼, S½ SE¼, NE¼ SE¼ Section 17; Section 18; E½ NW¼, N½ NE¼, SW¼ NE¼ Section 19; N½ N½ Section 20; N½ N½ Section 21; N½ N½ Section 22; NW¼ NW¼, NE¼ NE¼ Section 23; NE¼ NW¼, E½ SW¼, NE¼ Section 24; Section 25; Section 26 except W½ NW¼, NE¼ NW¼, NW¼ NE¼; Sections 35–36.

T.25N., R.13W. Willamette Meridian: Section 1 except NE¼ SE¼, N½ NE¼, SE¼ NE¼; Section 2 except NW¼; NE¼ NW¼, S½ S½, N½ NE¼, SE¼ NE¼ Section 11; Section 12; Section 13 except SW¼ SW¼; Section 14; N½ NW¼ Section 23; NE¼ NW¼, NW¼ NE¼ Section 24.

T.26N., R.09W. Willamette Meridian: S½ NW¼, SW¼, W½ SE¼, SE¼ SE¼, SW¼ NE¼ Section 19; W½ Section 29; Sections 30–31; W½ W½ Section 32.

T.26N., R.10W. Willamette Meridian: Sections 2–11; W½ SW¼, SE¼ SW¼, SW¼ SE¼ Section 13; Sections 14–36.

T.26N., R.11W. Willamette Meridian: Sections 1–36.

T.26N., R.12W. Willamette Meridian: Section 36.

T. 27N., R. 10W. Willamette Meridian:
S½ Section 31; S½ Section 32; S½ Section 33; S½ Section 34; S½ Section 35.

T. 27N., R. 11W. Willamette Meridian: SE¼ Section 35; S½ Section 36.

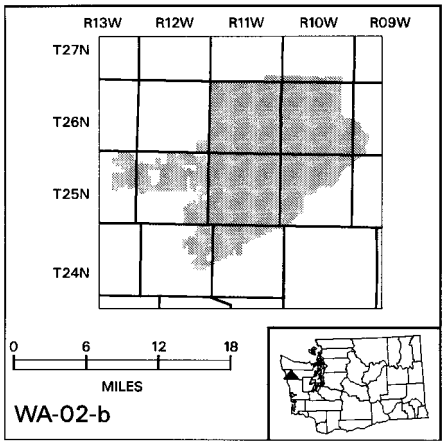

Map and description of WA–02–c taken from United States Fish and Wildlife Service 1:100,000 map; Forks and Mt Olympus, Washington; 1995.

Critical Habitat includes only Federal lands designated as Late Successional Reserves described within the following areas:

T. 23N., R. 9W. Willamette Meridian: NW¼, NW¼ SW¼, NW¼ NE¼ Section 6.

T. 23N., R. 10W. Willamette Meridian: N½, N½ SW¼, SW¼ SW¼, N½ SE¼ Section 1; N½ N½, SE¼ NE¼ Section 2; NW¼, N½ NE¼, SW¼ NE¼ Section 3; E½ NW¼, NE¼ Section 4; N½, SW¼ SW¼, NE¼ SW¼, SE¼ SE¼, NE¼ SE¼ Section 15; S½ NW¼, NE¼ SW¼, SE¼, NW¼ NE¼, S½ NE¼ Section 16; NE¼ NE¼ Section 22.

T. 23N., R. 11W. Willamette Meridian: E½ NW¼, N½ SE¼, NE¼ Section 1.

T. 24N., R. 09W. Willamette Meridian: S½ N½, S½ Section 3; Sections 4–10; Section 15 except SE¼ SE¼, NE¼ NE¼; Sections 16–21; Sections 28–33.

T. 24N., R. 10W. Willamette Meridian: Sections 1–3; S½, NE¼ Section 4; S½ Section 5; S½ Section 6; Sections 7–30; N½, N½ S½, SE¼ SE¼ Section 31; Sections 32–36.

T. 24N., R. 10½W. Willamette Meridian: S½ SE¼ Section 1; Section 12 except W½ W½; Section 13; Section 14 except NW¼ NW¼; Sections 23–26; NW¼, N½ SW¼, N½ NE¼, SW¼ NE¼ Section 35; N½ NW¼, NE¼ Section 36.

T. 25N., R. 09W. Willamette Meridian: S½, SE¼ NW¼, S½ NE¼ Section 31; NW¼ SW¼, S½ SW¼ Section 32.

T. 25N., R. 10W. Willamette Meridian: S½ SE¼ Section 36.

Critical Habitat includes only State or County lands described within the following areas:

T. 24N., R. 11W. Willamette Meridian: S½ SW¼, NE¼ SW¼, SE¼ Section 12; Sections 13–14; SE¼ SE¼ Section 15; S½ S½ Section 20; S½ Section 21; E½ NE¼, S½ Section 22; Sections 23–29; Sections 32–36.

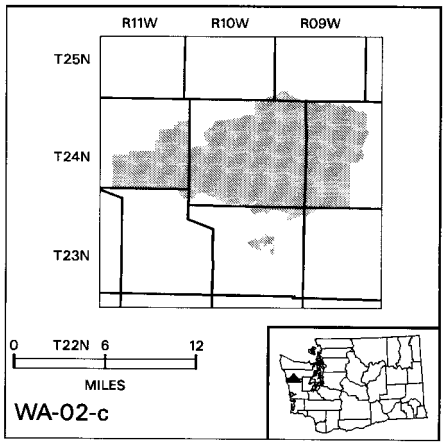

Map and description of WA–02–d taken from United States Fish and Wildlife Service 1:100,000 map; Forks, Washington; 1995.

Critical Habitat includes only Federal lands designated as Late Successional Reserves described within the following areas:

T.27N., R.11W. Willamette Meridian: N½ SW¼, SE¼ SW¼, SW¼ SE¼ Section 27; S½ NW¼, N½ SW¼, SW¼ SW¼, SE¼ Section 28; NE¼ SE¼, SE¼ NE¼ Section 29; SW¼ NE¼ Section 34.

Critical Habitat includes only State or County lands described within the following areas:

T.27N., R.10W. Willamette Meridian: Section 19.

T.27N., R.11W. Willamette Meridian: S½ Section 14; S½ Section 15; S½ Section 16; S½ Section 17; Sections 18–24; S½ SW¼ Section 27; N½ NW¼, NE¼ SW¼, NW¼ SE¼ Section 28; N½ N½ Section 29; NE¼ NE¼ Section 30.

T.27N., R.12W. Willamette Meridian: S½ Section 10; SW¼ Section 11; Sections 13–15; Section 22; Section 23 except SE¼ SE¼; Section 24; NE¼ NW¼, N½ NE¼ Section 25; N½ NW¼ Section 26; Section 27 except E½ SE¼.

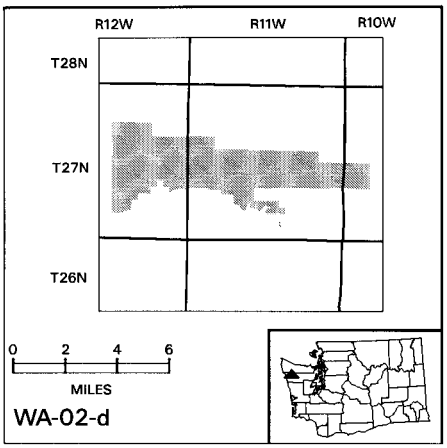

Map and description of WA–03–a taken from United States Fish and Wildlife Service 1:100,000 map; Mt Olympus and Shelton, Washington; 1995.

Critical Habitat includes only Federal lands designated as Late Successional Reserves described within the following areas:

T.21N., R.07W. Willamette Meridian: N½ NW¼, SE¼ NW¼, NE¼ SW¼, W½ SE¼ Section 3.

T.21N., R.08W. Willamette Meridian: Sections 4–9; N½, SW¼, NW¼ SE¼ Section 16; Sections 17–18; NW¼ NW¼ Section 21.

T.21N., R.09W. Willamette Meridian: Section 1; Section 2 except NW¼ NW¼; Section 3 except SE¼, S½ NE¼, NE¼ NE¼; Section 4; E½ Section 5; N½ Section 6.

T.22N., R.07W. Willamette Meridian: Section 1; NE¼ NW¼, E½ SE¼, NW¼ SE¼, NE¼ Section 2; W½ Section 3; Sections 4–5; SE¼ NW¼, S½ SW¼, NE¼ SW¼, E½ Section 6; NW¼, N½ NE¼ Section 7; SE¼ NW¼, NE¼ SW¼, S½ SE¼, NE¼ SE¼, NW¼ NE¼, E½ NE¼ Section 8; Section 9; W½, W½ SE¼, SE¼ SE¼ Section 10; NE¼ SE¼, NE¼ Section 11; NW¼ NW¼, S½ NW¼, SW¼, W½ SE¼ Section 12; N½ NW¼, S½ SW¼, W½ SE¼, NE¼ SE¼, W½ NE¼ Section 13; SW¼ NW¼, SW¼, SW¼ SE¼ Section 14; Section 15 except SE¼ NW¼, NE¼ SW¼, SW¼ NE¼; Section 16; Section 17 except W½ NW¼, NE¼ NW¼; SW¼, E½ SE¼, NE1/4 NE1/4 Section 19; Section 20 except SE1/4; Section 21 except SE¼ SE¼; N½ Section 22; N½, E½ SW¼, W½ SE¼, NE¼ SE¼ Section 23; W½ NW¼, NE¼ NW¼ Section 24; NW¼ Section 26; S½ NW¼, SW¼, N½ SE¼, NE¼ Section 27; N½ NW¼ Section 28; NW¼, N½ NE¼ Section 29; SW¼ SW¼ Section 30; W½, N½ SE¼, W½ NE¼ Section 31; W½ Section 34.

T.22N., R.08W. Willamette Meridian: E½ SE¼ Section 1; N½ NW¼, W½ SW¼, NW¼ NE¼ Section 2; Sections 3–9; W½, W½ NE¼, NE¼ NE¼ Section 10; SE¼ NW¼, S½, S½

NE¼ Section 11; W½ SW¼, NE¼ NE¼ Section 12; NW¼ NW¼, SW¼ SE¼ Section 13; NE¼ NW¼, N½ NE¼ Section 14; Section 15 except E½ SE¼, NE¼; Sections 16–21; Section 22 except E½ SE¼, NE¼; E½ SE¼, NW¼ SE¼, NE¼ Section 24; SE¼ SE¼, NE¼ NE¼ Section 25; Section 27 except E½ E½; Sections 28–33; N½ NW¼, SW¼ NW¼, SE¼ SW¼, E½ SE¼, SW¼ SE¼, W½ NE¼ Section 34; Section 35 except NW¼ NW¼; SE¼ SW¼, S½ SE¼, NE¼ SE¼, NE¼ Section 36.

T.22N., R.09N. Willamette Meridian: Sections 1–5; E½, E½ W½ Section 6; E½, E½ W½ Section 7; Sections 8–25; Section 26 except SW¼; Sections 27–33; Section 34 except S½ SE¼; Section 35 except N½ NW¼, W½ SW¼.

T.22N., R.10W. Willamette Meridian: SE¼ Section 13; SE¼ NW¼, SW¼ SW¼, E½ SW¼, SE¼, E½ NE¼ Section 24; SE¼ NW¼, SW¼, E½ Section 25; W½ SW¼, SE¼ SE¼ Section 27; S½ SE¼, NE¼ SE¼ Section 31; SW¼ NW¼, E½ NW¼, S½, S½ NE¼ Section 32; NW¼ NW¼, S½ SW¼, SW¼ SE¼, NE¼ SE¼ Section 33; W½ NW¼, N½ SW¼, NW¼ SE¼, SE¼ SE¼, NE¼ NE¼ Section 34; Section 35 except SW¼ SW¼; Section 36.

T.23N., R.07W. Willamette Meridian: Sections 1–3; S½, S½ NE¼, NE¼ NE¼ Section 4; SW¼ SW¼ Section 7; SE¼ SW¼, SE¼, SE¼ NE¼ Section 8; Sections 9–17; Section 18 except N½ NE¼; Sections 19–30; N½, N½ SW¼, SE¼ Section 31; Section 32–33; Section 34 except S½ SE¼; Sections 35–36.

T.23N., R.08W. Willamette Meridian: S½ NW¼, N½ SW¼, SE¼ SW¼, SE¼, S½ NE¼ Section 11; Section 12 except N½ N½; Sections 13–14; S½, NE¼ Section 15; S½ SE¼, NE¼ SE¼ Section 16; SE¼ SE¼ Section 20; S½, NE¼ Section 21; Sections 22–29; W½ NW¼, SE¼ NW¼, S½, SE¼ NE¼ Section 30; Sections 31–34; Section 35 except E½ SE¼; N½, NE¼ SE¼ Section 36.

T.23N., R.09W. Willamette Meridian: E½ NW¼, SW¼, SW¼ SE¼, W½ NE¼ Section 15; S½ SE¼, NE¼ SE¼ Section 16; SE¼ SE¼ Section 19; S½, S½ NE¼, NE¼ NE¼ Section 20; Sections 21–22; W½ NW¼, SW¼, W½ SE¼, SE¼ SE¼ Section 23; SW¼ SW¼ Section 24; Sections 25–29; SW¼, SW¼, E½ SW¼, SE¼, S½ NE¼ NE¼ NE¼ Section 30; E½ W½, E½ Section 31; Sections 32–36.

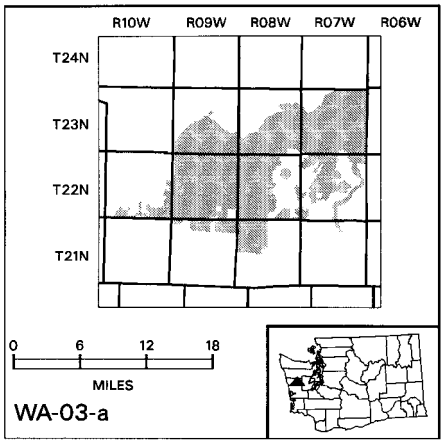

Map and description of WA–03-b taken from United States Fish and Wildlife Service 1:100,000 map; Mt Olympus and Shelton, Washington; 1995.

Critical Habitat includes only Federal lands designated as Late Successional Reserves described within the following areas:

T.21N., R.06W. Willamette Meridian: W½, NW1/4 NE¼ Section 3; Sections 4–8; E½, NE¼ Section 9; N½ NW¼ Section 10.

T.22N., R.05W. Willamette Meridian: Sections 1–4; S½, SW¼ NW¼, E½ NW¼, NE¼ Section 5; Sections 6–10; Section 11 except SE¼ SE¼; W½ Section 14; N½ NW¼, W½ SW¼ Section 15; Sections 16–18; N½, W½ SW¼, N½ SE¼, SE¼ SE¼ Section 19; Sections 20–22; Section 26; Section 28 except SW¼ SW¼; N½ NW¼, NE¼ SE¼, N½ NE¼, SE¼ NE¼ Section 29; NW¼ NW¼, S½ SW¼, NE¼ SW¼, W½ SE¼, NE¼ SE¼, S½ NE¼ Section 30; N½ NW¼, SE¼ NW¼, N½ SE¼, SE¼ SE¼, NE¼ Section 31; W½, SE¼, S½ NE¼ Section 32; W½ SW¼, SE¼ SW¼ Section 33; NE¼ Section 34; W½ W½, NE¼ SW¼ Section 36.

T.22N., R.06W. Willamette Meridian: N½, E½ SE¼ Section 1; NW¼, N½ NE¼, SE¼ NE¼ Section 2; N½ NE¼ Section 3; NW¼, W½ SW¼, NE¼ SW¼, NW¼ SE¼, W½ NE¼, NE¼ NE¼ Section 5; Section 6 except S½ SE¼; N½ NW¼, S½ SE¼, NE¼ SE¼ Section 8; S½ Section 9; S½ NW¼, NE¼ NW¼, S½, W½ NE¼, SE¼ NE¼ Section 10; SW¼, SW¼ SE¼ Section 11; NE¼ SE¼, S½ SE¼ Section 12; Section 13; NW¼, N½ SW¼ Section 14; Sections 15–16; E½ Section 17; N½ SE¼, SE¼ SE¼, S½ NE¼, NW¼ NE¼ Section 19; Sections 20–21; W½ NW¼, NE¼ NW¼, W½ SW¼,

E½ SE¼ Section 22; S½, SW¼ NE¼ Section 23; NE¼ NW¼, W½ SW¼, E½ SE¼, N½ NE¼, SE¼ NE¼ Section 24; S½ N½, NW¼ NW¼, N½ S½, SE¼ SE¼, NE¼ NE¼ Section 25; N½, SW¼ SW¼, NE¼ SE¼ Section 26; Section 27 except NW¼ NE¼; Sections 28–29; E½ Section 30; Section 31 except W½ NW¼; Sections 32–34; NW¼ Section 35.

T.23N., R.05W. Willamette Meridian: W½ W½ Section 4; S½ N½, S½ Section 5; S½ N½, S½ Section 6; Sections 7–9; W½ SW¼ Section 10; S½ SW¼, SW¼ SE¼ Section 14; NW¼, NW¼ SW¼, S½ SW¼, S½ SE¼ Section 15; Sections 16–22; Section 23 except SE¼ NE¼, N½ NE¼; NW¼ SW¼, S½ SW¼ Section 24; W½ Section 25; Sections 26–35; Section 36 except NE¼.

T.23N., R.06W. Willamette Meridian: SE¼ NW¼, S½, S½ NE¼ Section 1; E½ SE¼ Section 2; SW¼ NW¼, SW¼, W½ SE¼, SE¼ SE¼ Section 4; Sections 5–9; NW¼ NW¼, S½ N½, S½ Section 10; Sections 11–32; Section 33 except SE¼ SE¼; Section 34 except SW¼; Sections 35–36.

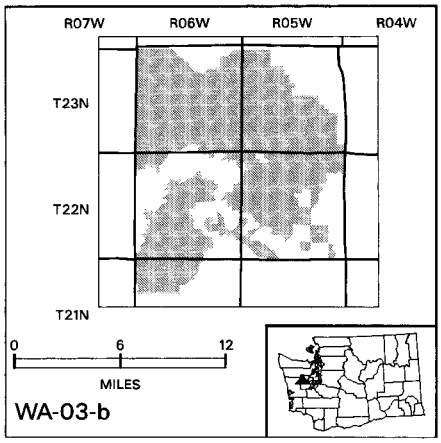

Map and description of WA–04–a taken from United States Fish and Wildlife Service 1:100,000 map; Shelton and Chehalis River, Washington; 1995.

Critical Habitat includes only State or County lands described within the following areas:

T.16N., R.03W. Willamette Meridian: NW¼, W½ SW¼, W½ NE¼ Section 4; Sections 5–7; NW¼, W½ SW¼, W½ NE¼, NE¼ NE¼ Section 8; NW¼ NW¼; NW¼ NW¼ Section 16; W½, NE¼ Section 17; Section 18; Section 19 except S½ SE¼.

T.16N., R.04W. Willamette Meridian: Sections 1–17; Section 18 except SW¼; NE¼ Section 19; Section 20 except W½ SW¼; Sections 21–23; N½ NW¼ Section 26; Section 27 except E½ SE¼; N½ NW¼, S½ SE¼, NE¼ SE¼, NE¼ Section 28; N½ NW¼, W½ NE¼ Section 33.

T.16N., R.05W. Willamette Meridian: S½ SW¼, SE¼ Section 1; S½ SE¼, NE¼ SE¼ Section 2; N½, SW¼, NW¼ SE¼ Section 11; N½ Section 12; Section 13 except N½ NW¼, NW¼ NE¼.

T.17N., R.03W. Willamette Meridian: Section 19; Sections 30–32; Section 33 except SE¼ SE¼.

T.17N., R.04W. Willamette Meridian: Sections 14–36.

T.17N., R.05W. Willamette Meridian: Section 13; E½ Section 14; S½, NE¼ Section 23; Sections 24–25; NW¼ SW¼, S½ S½ Section 26; S½ SE¼, NE¼ SE¼, SE¼ NE¼ Section 27; Sections 35–36.

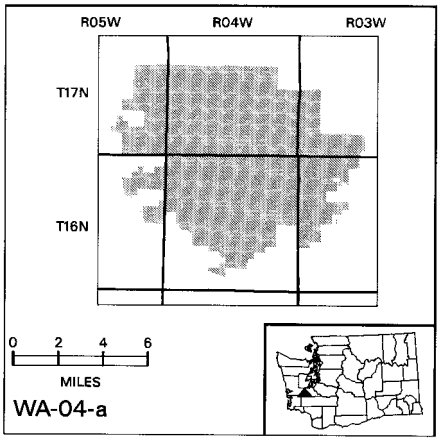

Map and description of WA–05–a taken from United States Fish and Wildlife Service 1:100,000 map; Chehalis River, Washington; 1995.

Critical Habitat includes only State or County lands described within the following areas:

T.12N., R.08W. Willamette Meridian: Section 2 except NE¼ NE¼; Sections 3–5; Section 9; Section 10 except NW¼ NW¼; W½, N½ NE¼, SW¼ NE¼ Section 11; W½, W½ NE¼ Section 14; Sections 15–16.

T.12N., R.09W. Willamette Meridian: N½, N½ SE¼, SE¼ SE¼ Section 1.

T.13N., R.08W. Willamette Meridian: SW¼ SW¼ Section 4; Section 5 except N½ NW¼, NW¼ NE¼; SE¼ NW¼, S½ SE¼, NE¼ SE¼, S½ NE¼ Section 6; Section 7 except SE¼ NW¼; NW¼ NW¼, W½ SW¼, W½ NE¼, NE¼ NE¼ Section 8; SW¼ Section 14; NE¼ SW¼, SE¼ Section 15; Sections 16–20; N½ Section 21; SW¼ NW¼, S½, S½ NE¼, NE¼ NE¼ Section 22; W½ NW¼, SE¼ NW¼, SW¼ Section 23; Section 28–29; Section 30 except N½ N½; Sections 32–33.

T.13N., R.09W. Willamette Meridian: Section 16; S½ N½, S½, NE¼ NE¼ Section 24; E½ NW¼, NW¼ SE¼, E½ SE¼, NE¼ Section 25; Section 36 except N½ NW¼.

T.14N., R.09W. Willamette Meridian: Section 36 except NE¼ NE¼.

T.14N., R.10W. Willamette Meridian: S½, S½ NE¼ Section 25; S½ Section 26; SE¼ Section 27; Section 34 except NW¼ NW¼; Section 35 except NW¼ NE¼, SE¼ NE¼; Section 36.

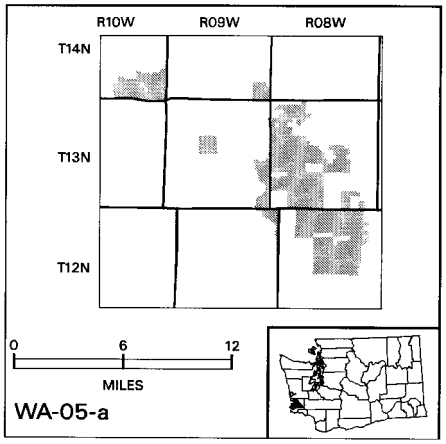

Map and description of WA–05–b taken from United States Fish and Wildlife Service 1:100,000 map; Astoria, Oregon-Washington; 1995.

Critical Habitat includes only State or County lands described within the following areas:

T.10N., R.09W. Willamette Meridian: N½, N½ SE¼, NE¼ SW¼ Section 3; N½ NE¼ Section 4.

T.11N., R.09W. Willamette Meridian: Sections 4–10; W½ Section 14; Sections 15–18; Section 19 except SW¼ SW¼; Sections 20–22; Sections 27–29; NW¼, E½ Section 33; Section 34 except SW¼.

T.11N., R.10W. Willamette Meridian: Section 1; E½ NW¼, E½ Section 2; E½ E½ Section 11; Section 12; N½ NW¼, SE¼ NW¼, NW¼ SE¼, E½ SE¼, NE¼ Section 13; Section 36 except E½ NE¼.

T.12N., R.10W. Willamette Meridian: NW¼, E½ NE¼ Section 34; Section 36.

Critical Habitat includes only Private lands described within the following areas:

T.11N., R.10W. Willamette Meridian: S½ NW¼, N½ SW¼, SW¼ SW¼, that portion of the SE¼ SW¼ west of Ellsworth Creek, NW¼ SE¼, SW¼ NE¼ Section 35.

T.10N., R.10W. Willamette Meridian: NW¼ NW¼, NW¼ NE¼ Section 2; NE¼ NE¼ Section 3.

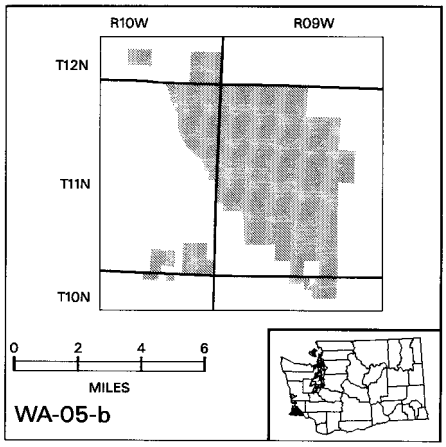

Map and description of WA–05–c taken from United States Fish and Wildlife Service 1:100,000 map; Astoria, Oregon-Washington; 1995.

Critical Habitat includes only State or County lands described within the following areas:

T.10N., R.10W. Willamette Meridian: Section 36.

Critical Habitat includes only Private lands described within the following areas:

T.09N., R.09W. Willamette Meridian: NW1/4, W1/2 NE1/4 Section 5.

T.10N., R.09W. Willamette Meridian: That portion of the S1/2 SW1/4 Section 32 south of Bean Creek.

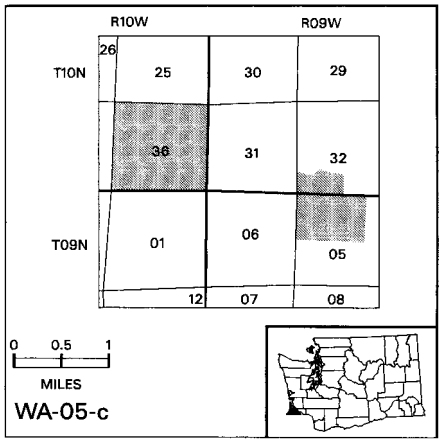

Map and description of WA–05–d taken from United States Fish and Wildlife Service 1:100,000 map; Cape Flattery, Washington; Astoria, Oregon-Washington; 1995.

Critical Habitat includes only State or County lands described within the following areas:

T. 10N., R. 06W. Willamette Meridian: Sections 2–5; N½ Section 6; S½ SE¼, NE¼ SE¼, N½ NE¼, SE¼ NE¼ Section 7; Sections 8–10; Sections 14–17; E½ Section 18; Section 19; SW¼ NW¼, SW¼, W½ NE¼, NE¼ NE¼ Section 20; Section 21–27; S½ NW¼, S½ Section 28; NE¼ Section 29; NW¼, W½ NE¼ Section 30; N½, N½ SW¼ Section 33; N½, W½ SE¼ Section 34; N½, SW¼, NW¼ SE¼ Section 35; N½, NW¼ SW¼, S½ SE¼, NE¼ SE¼ Section 36.

T. 10N., R. 08W. Willamette Meridian: N½ NW¼, NW¼ NE¼ Section 1; Section 2; NW¼ Section 10; E½ NW¼, N½ SE¼, NE¼ Section 11; W½ NW¼, SE¼ NW¼, SW¼ NE¼ Section 12.

T. 11N., R. 07W. Willamette Meridian: N½, SW¼, W½ SE¼ Section 8; Section 16 except SE¼ SE¼; Sections 17–20; W½, SW¼ SE¼ Section 21; N½ Section 29; N½, SW¼ Section 30; N½ NW¼ Section 31; Section 36.

T. 11N., R. 08W. Willamette Meridian: S½, S½ NE¼ Section 21; NW¼ NW¼, S½ NW¼, SE¼ Section 22; Sections 24–28; E½ SE¼, NE¼ Section 33; N½, SE¼ Section 34; Sections 35–36.

Critical Habitat includes only Private lands described within the following areas:

T. 10N., R. 07W. Willamette Meridian: N½ NW¼, SW¼ NW¼ Section 2; NE¼ Section 3.

T. 11N., R. 07W. Willamette Meridian: S½ SW¼ Section 35.

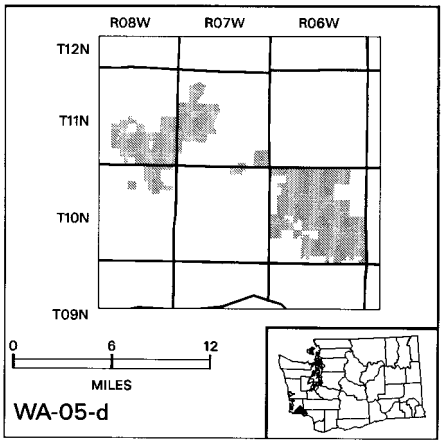

Map and description of WA–05–e taken from United States Fish and Wildlife Service 1:100,000 map; Astoria, Oregon-Washington; 1995.

Critical Habitat includes only State or County lands described within the following areas:

T. 08N., R. 04W. Willamette Meridian: S½ Section 6; N½ Section 7.

T. 08N., R. 05W. Willamette Meridian: Section 1; NE¼ Section 2; E½, W½ NE¼ Section 3; Section 4; N½ SE¼, SE¼ SE¼ Section 5; NW¼, SE¼, N½ NE¼ Section 9; SW¼ Section 10; NE¼ Section 12; Section 16; N½, N½ SE¼ Section 21.

T. 09N., R. 04W. Willamette Meridian: Section 3; SE¼ Section 7; Sections 18–19; Sections 30–31.

T. 09N., R. 05W. Willamette Meridian: Section 1; N½ SE¼, SE¼ SE¼, N½ NE¼, SE¼ NE¼ Section 2; SW¼ SE¼, E½ SE¼ Section 10; Section 11 except N½ NW¼; Sections 12–14; Section 15 except N½ NW¼; S½ SE¼ Section 16; SE¼, SE¼ NE¼ Section 21; Sections 22–28; SE¼ SE¼ Section 29; W½ NW¼, SW¼, W½ SE¼ SE¼ SE¼, E½ NE¼ Section 33; Section 34 except NW¼; Sections 35–36.

T.10N., R.04W. Willamette Meridian: Section 28 except NE¼ NE¼; W½, NE¼ Section 32; Section 34.

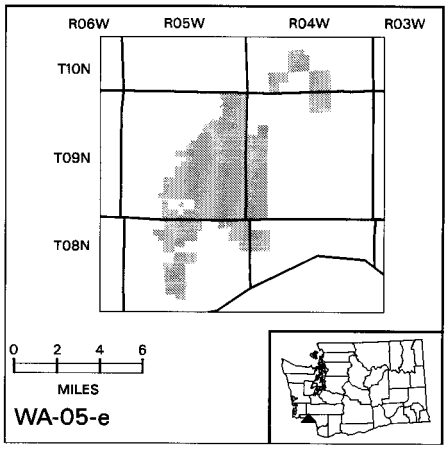

Map and description of WA–05–f taken from United States Fish and Wildlife Service 1:100,000 map; Astoria, Oregon-Washington; 1995.

Critical Habitat includes only Private lands described within the following areas:

T.11N., R.05W. Willamette Meridian: E½ NW¼, that portion of the NE¼ west of the East Fork Chehalis River Section 15.

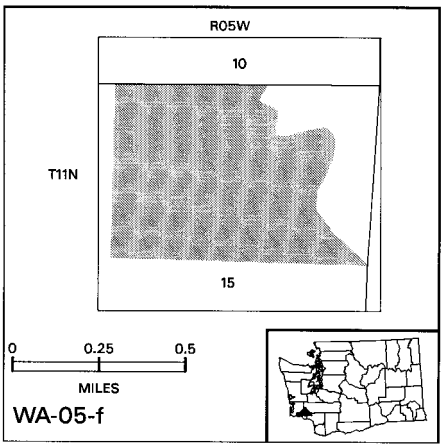

Map and description of WA–05–g taken from United States Fish and Wildlife Service 1:100,000 map; Astoria, Oregon-Washington; 1995.

Critical Habitat includes only Private lands described within the following areas:

T.11N., R.06W. Willamette Meridian: N½ NW¼, SW¼ NW¼ Section 5; SE¼ NE¼ Section 6.

T.12N., R.07W. Willamette Meridian: N½ SW¼ Section 28.

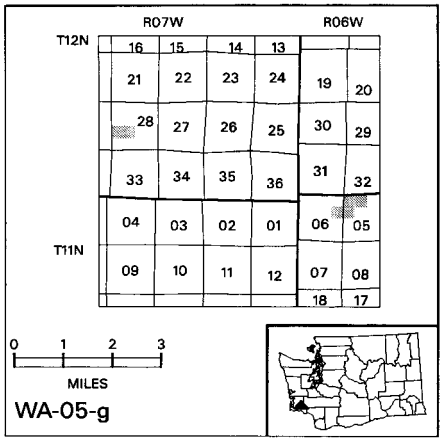

Map and description of WA–05–h taken from United States Fish and Wildlife Service 1:100,000 map; Chehalis River, Washington; 1995.

Critical Habitat includes only State or County lands described within the following areas:

T.12N, R.05W. Willamette Meridian: NW¼ Section 6.

T.12N, R.06W. Willamette Meridian: NE¼ Section 1; N½, N½ S½ Section 3; N½ N½ Section 6.

T.12N, R.07W. Willamette Meridian: N½, N½ SW¼ Section 1; N½, N½ S½ Section 2, NE¼ Section 3.

T.12N, R.08W. Willamette Meridian: NE¼ Section 1.

T.13N, R.05W. Willamette Meridian: S½ S½ Section 7; NE¼ SW¼, S½ SW¼, SE¼ Section 8; S½ SW¼, NE¼ SW¼ Section 9; S½ Section 10; Sections 15–21; Section 22 except SE¼ SW¼, SW¼ SE¼, E½ E½; N½ NW¼, SW¼ NW¼ Section 27; NE¼ Section 28; Section 29–31; Section 32 except W½ SW¼.

T.13N, R.06W. Willamette Meridian: NW¼, W½ SW¼, NE¼ SW¼, W½ NE¼ Section 5; Sections 6–7; W½ NW¼ Section 8; S½ SE¼ Section 10; S½ SW¼, SE¼ Section 11; S½ Section 12; Sections 13–15; SE¼ Section 16; Sections 18–33; Section 34 except SW¼ SW¼; Section 35; N½, SW¼ NW¼, SW¼ SW¼, E½ SE¼ Section 36.

T.13N, R.07W. Willamette Meridian: Sections 1–2; Section 3 except N½ NW¼; N½, W½ SW¼ Section 6; W½, SW¼ SE¼ Section 7; SE¼ NE¼, NE¼ SE¼ Section 9; Section 10 except NE¼; Sections 11–16; W½ SW¼, SE¼ SW¼, S½ SE¼, NE¼ SE¼, NE¼ Section 17; NW¼, E½ Section 18; S½ NW¼, S½, E½ NE¼ Section 19; N½, SE¼ Section 20; Sections 21–24; Section 27; Section 29 except W½ NW¼; S½ Section 30; W½ Section 31; NW¼, NW¼ NE¼, Section 32; Section 36.

T.13N, R.08W. Willamette Meridian: S½ Section 1; S½ SE¼ Section 2; N½ NW¼, SE¼ SW¼, E½ Section 12.

T.14N, R.06W. Willamette Meridian: SW¼ NW¼, W½ SW¼ Section 31.

T.14N, R.07W. Willamette Meridian: SE¼ SE¼ Section 34; SW¼ SW¼, SE¼ SE¼ Section 35; Section 36.

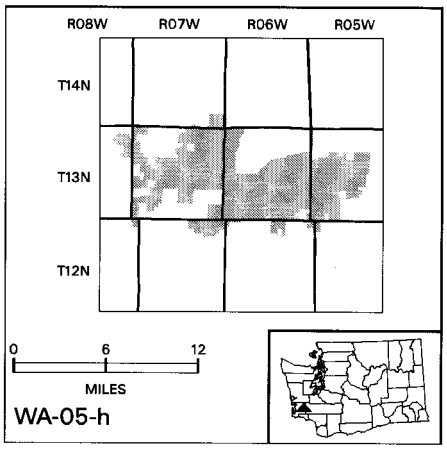

Map and description of WA–06–a taken from United States Fish and Wildlife Service

1:100,000 map; Port Angeles, Mt Olympus and Seattle, Washington; 1995.

Critical Habitat includes only Federal lands designated as Late Successional Reserves described within the following areas:

T.26N., R.02W. Willamette Meridian: W½ SW¼, NE¼ SE¼, NE¼ Section 2; Section 3 except E½ NE¼; NW¼, E½ Section 4; W½, W½ SE¼, N½ NE¼ Section 5; Sections 6–7; W½, S½ SE¼ Section 8; S½ S½, NE¼ NE¼ Section 9; Section 10 except SW¼ NW¼; Section 14 except E½ SE¼; N½ NW¼, S½ SW¼, NE¼ SE¼, E½ NE¼, NW¼ NE¼ Section 15; Section 16–21; W½, SW¼ SE¼ Section 22; Section 27 except NE¼ NE¼.

T.26N., R.03W. Willamette Meridian: Sections 1–3; E½, E½ W½ Section 10; Sections 11–13; Section 14 except the SW¼ SW¼; S½ NW¼, NE¼ NW¼, SW¼, SW¼ SE¼, NE¼ Section 15; S½ Section 16; SE¼ SE¼ Section 17; S½ N½, N½ S½ Section 19; S½ NW¼, NE¼ NW¼, N½ SW¼, NE¼ Section 20; NE¼ Section 21; N½ NW¼, N½ SE¼, NE¼ Section 22; Section 23 except SW¼ SW¼, NE¼ SE¼; Section 24 except N½ SW¼.

T.26N., R.04W. Willamette Meridian: E½ NW¼, NE¼ SW¼, NE¼ Section 24.

T.27N., R.02W. Willamette Meridian: SW¼ SW¼ Section 5; Section 6 except NE¼ NE¼; Section 7; W½ W½ Section 8; W½, W½ SE¼ Section 17; Sections 18–19; Section 20 except the NE¼ NE¼; S½ NW¼, SW¼ Section 28; Sections 29–33; W½, N½ NE¼ Section 34; N½ NW¼, E½ Section 35.

T.27N., R.03W. Willamette Meridian: Sections 1–2; N½ SE¼, SE¼ SE¼, NE¼ Section 3; Section 11–13; Section 14 except SW¼ NW¼; SE¼ Section 15; E½, SE¼ SW¼ Section 22; Sections 23–26; Section 27 except NW¼ NW¼; S½ Section 28; E½ NW¼, NE¼ Section 33; N½ NW¼, SE¼ NW¼, S½ SW¼, NE¼ SW¼, E½ Section 34; Sections 35–36.

T.28N., R.02W. Willamette Meridian: N½ N½, SW¼ NE¼ Section 5; SW¼ SW¼ Section 7; S½ SW¼ Section 8; N½ NW¼, NW¼ SE¼, S½ SE¼ Section 17; NW¼, S½ NE¼ Section 18; NW¼, S½ SW¼ Section 20; SW¼ Section 28; NW¼, W½ NE¼ Section 29; SE¼ SW¼, S½ SE¼ Section 30; S½ NW¼, SW¼, W½ SE¼, N½ NE¼ Section 31.

T.28N., R.03W. Willamette Meridian: N½, W½ SE¼, NE¼ SE¼ Section 1; W½, SW¼ SE¼, NE¼ Section 2; Sections 3–10; W½, NW¼ SE¼, S½ SE¼ Section 11; S½ SW¼, NE¼ SW¼, SE¼, SE¼ NE¼ Section 12; Sections 13–23; N½, NW¼ SW¼, NE¼ SE¼ Section 24; N½ SW¼, W½ NW¼ Section 25; Sections 26–29; N½, N½ SW¼, SW¼ SW¼, N½ SE¼ Section 30; NE¼ NW¼, E½ Section 32; Section 33 except S½ SW¼, SW¼ SE¼; Section 34; Section 35 except NE¼ SE¼, SE¼ NE¼; SE¼ Section 36.

T.28N., R.04W. Willamette Meridian: NE¼ NE¼ Section 1; SE¼ SE¼, SE¼ NE¼ Section 12; S½ SW¼, NE¼ SW¼, SE¼, SW¼ NE¼, E½ NE¼ Section 13; E½ SE¼, SE¼ NE¼ Section 23; Sections 24–25; SE¼ SW¼, S½ SE¼, NE¼ SE¼, E½ NE¼ Section 26; E½ W½, E½ Section 35; NW¼, N½ SW¼, SW¼ SW¼, N½ NE¼, SW¼ NE¼ Section 36.

T.29N., R.02W. Willamette Meridian: W½ NW¼, SE¼ NW¼, S½, S½ NE¼ Section 30; SW¼ NW¼, W½ SW¼, NE¼ SE¼ Section 31; W½ NW¼, SE¼ NW¼, SW¼, W½ SE¼ Section 32.

T.29N., R.03W. Willamette Meridian: Section 19; NW¼, W½ SW¼ Section 20; SE¼ SE¼ Section 22; SE¼ NW¼, S½, SW¼ NE¼, E½ NE¼ Section 23; Section 24 except NE¼ SE¼, SE¼ NE¼; Section 25; N½, N½ SW¼, E½ SE¼ Section 26; S½, SW¼ NE¼, E½ NE¼ Section 27; SE¼ NW¼, SW¼ Section 28; Section 29 except NE¼ NE¼; Sections 30–34; S½, SW¼ NW¼, NE¼ NE¼ Section 35; Section 36.

T.29N., R.04W. Willamette Meridian: S½, S½ NW¼, NW¼ NW¼, SW¼ NE¼ Section 19; S½ Section 20; S½ Section 21; E½ W½, SW¼ SW¼, W½ SE¼, NE¼ Section 22; E½ SW¼, NW¼ SW¼, E½, NW¼ NW¼ Section 23; Section 24; Section 25 except NW¼ NW¼; W½ NW¼, NE¼ SW¼, E½ Section 26; N½, N½ SE¼ Section 27; Sections 28–30; N½ Section 32; N½ NW¼, SW¼ NW¼, NW¼ NE¼ Section 33; E½ NE¼, SW¼ NE¼, NE¼ SW¼ Section 34; W½ NW¼, SE¼ NW¼, N½ SW¼, NE¼ SW¼, N½ SE¼, S½ NE¼, NE¼ NE¼ Section 35; Section 36 except SW¼ SW¼.

Critical Habitat includes only State or County lands described within the following areas:

T.29N., R.03W. Willamette Meridian: W½ SW¼, SE¼ SW¼, SW¼ SE¼ Section 4; S½ SW¼, SE¼, SW¼ NE¼ Section 5; SW¼ NW¼, W½ SW¼, S½ SE¼ Section 6; Section 7 except E½ NW¼; Sections 8–9; W½ NW¼, SE¼ NW¼, SW¼, NW¼ SE¼, NE¼ Section 10; NW¼, E½ SW¼, SE¼, SE¼ NE¼ Section 11; NW¼, E½ SW¼ Section 13; Section 14 except W½ NW¼, SE¼ NW¼; N½ NW¼ Section 15; W½, NW¼ NE¼, NW¼ SE¼ Section 16; Section 17; NW¼ NW¼, E½ NW¼, NE¼ SW¼, E½ Section 18; S½ NW¼, NE¼ SE¼, NE¼ Section 21; NE¼ NE¼ Section 28.

T.29N, R.04W. Willamette Meridian: E½ SE¼, SW¼ SE¼ Section 1; E½, SE¼ SW¼ Section 12; E½ NW¼, NE¼ SW¼, N½ SE¼, SW¼ SE¼, NE¼ Section 18.

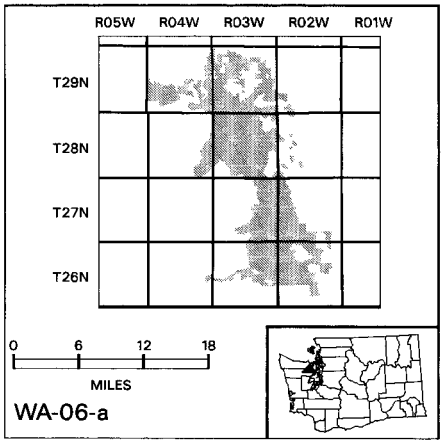

Map and description of WA–06–b taken from United States Fish and Wildlife Service 1:100,000 map; Mt Olympus and Shelton, Washington; 1995.

Critical Habitat includes only Federal lands designated as Late Successional Reserves described within the following areas:

T.23N., R.04W. Willamette Meridian: NW¼, N½ NE¼ Section 3; Section 4 except SE¼ SE¼; Sections 5–6; N½ Section 7; N½ Section 8; NW¼ Section 9.

T.23N., R.05W. Willamette Meridian: E½ SW¼, SE¼ Section 3; NE¼ NW¼, NE¼ SE¼, NE¼ Section 10; S½ N½, N½ S½ Section 11; S½ NW¼, NE¼ NW¼, NE¼ Section 12.

T.24N., R.03W. Willamette Meridian: Sections 5–6; NW¼, NW¼ NE¼ Section 7.

T.24N., R.04W. Willamette Meridian: Sections 1–5; E½ E½ Section 6; Section 7 except NW¼ NW¼, SE¼ SE¼; Sections 8–16; SE¼ SW¼, E½ Section 17; N½ NW¼ Section 18; N½ SE¼, SE¼ SE¼, S½ NE¼, NE¼ NE¼ Section 19; Sections 20–24; Section 25 except SE¼ SE¼; Sections 26–29; SE¼, S½ NE¼, NE¼ NE¼ Section 30; Section 31 except NW¼ NW¼; Sections 32–35; N½ NW¼ Section 36.

T.24N., R.05W. Willamette Meridian: SE¼ SE¼ Section 12; N½ NW¼, NE¼ Section 13.

T.25N., R.03W. Willamette Meridian: Section 1 except E½ SW¼, W½ SE¼; Sections 2–3; E½ E½ Section 4; E½ E½ Section 9; Sections 10–12; N½, N½ SE¼, SE¼ SE¼ Section 13; Sections 14–15; Section 16 except NW¼ NW¼; SE¼ NW¼, S½, S½ NE¼ Section 17; SE¼ SE¼ Section 18; E½ NW¼, S½ SW¼, NE¼ SW¼, E½ Section 19; Sections 20–21; Section 22 except S½ SE¼; SE¼ Section 23; S½ NW¼, S½ Section 24; Section 25; S½ NW¼, SW¼, E½ SE¼, SW¼ NE¼ Section 26; NW¼, N½ S½, S½ NE¼ Section 27; Sections 28–32; Section 33 except E½ E½, SW¼ SE¼; SE¼ NW¼, E½ SW¼; NW¼ SE¼, NE¼ Section 36.

T.25N., R.04W. Willamette Meridian: E½ E½, SW¼ SE¼ Section 25; SW¼ Section 26; S½, S½ NE¼ Section 27; S½, NE¼ Section 33; Sections 34–36.

T.26N., R.02W. Willamette Meridian: Section 31.

T.26N., R.03W. Willamette Meridian: Section 25; E½ Section 26; S½ Section 34; Section 35 except W½ NW¼; Section 36.

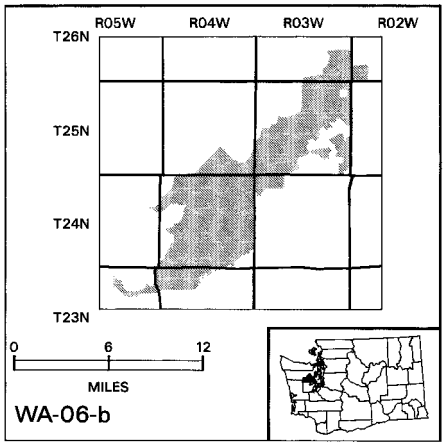

Map and description of WA–07–a taken from United States Fish and Wildlife Service 1:100,000 map; Bellingham and Mt. Baker, Washington; 1995.

Critical Habitat includes only Federal lands designated as Late Successional Reserves described within the following areas:

T.37N., R.06E. Willamette Meridian: NE¼ Section 1.

T.37N., R.07E. Willamette Meridian: W½, W½ E½ Section 3; Sections 4–5; N½, N½ SE¼ Section 6; NE¼ NW¼, N½ NE¼ Section 8; NE¼ NW¼, NW¼ NE¼ Section 10.

T.38N., R.06E. Willamette Meridian: Section 1; Sections 12–13; E½, E½ W½ Section 36.

T.38N., R.07E. Willamette Meridian: NW¼, N½ SW¼, SW¼ SW¼ Section 3; Sections 4–8; Section 9 except S½ SE¼; W½ NW¼ Section 10; NW¼ Section 16; Section 17 except E½ SE¼; Sections 18–19; NW¼, W½ NE¼, NW¼ SW¼ Section 20; SW¼, W½ SE¼ Section 27; E½ SE¼ Section 28; SW¼ SW¼ Section 29; Section 30 except NE¼ SE¼; Sections 31–33; W½ Section 34.

T.39N., R.06E. Willamette Meridian: Section 25; Section 36.

T.39N., R.07E. Willamette Meridian: Sections 1–4; Section 5 except SW¼ SW¼, SE¼ SE¼; E½ Section 8; Sections 9–12; Sections 14–15; N½, SE¼ Section 16; NE¼ Section 17; Section 21 except NW¼; W½ Section 22; NE¼ NW¼, N½ NE¼ Section 23; W½, SW¼ NE¼ Section 27; Section 28; W½ SW¼ Section 30; Sections 31–33; W½ Section 34.

T.39N., R.08E. Willamette Meridian: Sections 1–12; W½ Section 15; Sections 16–17; SE¼ SW¼, SE¼, S½ NE¼, NE¼ NE¼ Section 19; Sections 20–21; W½ Section 22.

T.39N., R.09E. Willamette Meridian: N½ NW¼, SW¼ NW¼, NW¼ SW¼, S½ SW¼, N½ NE¼ Section 3; Sections 4–8; Section 9 except SW¼ SE¼; Section 10 except E½ E½; SW¼ NW¼, NW¼ SW¼ Section 14; NE¼ NW¼, NE¼ SE¼, NE¼ Section 15; W½ Section 16; Section 17; NE¼, N½ SE¼, SE¼ SE¼ Section 18; NE¼ NW¼, NE¼ Section 20; NW¼, N½ SW¼, W½ NE¼ Section 21.

T.40N., R.07E. Willamette Meridian: Sections 1–4; E½, E½ W½ Section 5; E½ NW¼, N½ SE¼, NE¼ Section 8; Section 9 except SW¼ SW¼; Sections 10–15; E½ NW¼, E½ Section 16; SE¼, E½ SW¼ Section 20; SW¼, E½ Section 21; Sections 22–28; E½ W½, E½ Section 29; Sections 32–36.

T.40N., R.08E. Willamette Meridian: Section 2 except NE¼, NE¼ NW¼, NE¼ SE¼; Sections 3–10; Section 11 except S½ SE¼; NW¼ Section 12; NW¼, N½ SW¼, NW¼ SE¼, NE¼ Section 15; Sections 16–20; NW¼, W½ SW¼, NW¼ NE¼ Section 29; Sections 30–31; S½, W½ NW¼, S½ NE¼ Section 32; Section 33 except NW¼ NW¼; Sections 34–36.

T.40N., R.09E. Willamette Meridian: SE¼ SE¼ Section 19; S½ NW¼, SW¼, W½ E½ Section 20; Section 29 except E½ SE¼, SE¼ NE¼; S½ SW¼, NE¼ SW¼, S½ SE¼, NE¼ SE¼, E½ NE¼ Section 30; Sections 31–32; S½ S½, N½ SE¼ Section 33; Section 34 except N½ N½; S½ N½, SW¼, N½ SE¼, SW¼ SE¼ Section 35.

T.41N., R.07E. Willamette Meridian: Sections 32–36.

T.41N., R.08E. Willamette Meridian: Sections 31–34, W½ SW¼ Section 35.

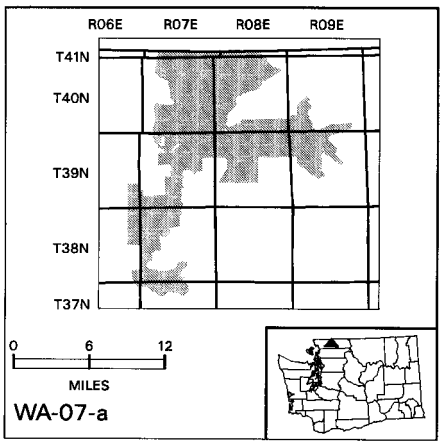

Map and description of WA–07–b taken from United States Fish and Wildlife Service 1:100,000 map; Bellingham, Washington; 1995.

Critical Habitat includes only State or County lands described within the following areas:

T.37N., R.06E. Willamette Meridian: SW¼ SW¼ Section 20; NE¼ NE¼ Section 28.

Critical Habitat includes only Private lands described within the following areas:

T.37N., R.06E. Willamette Meridian: N½ SW¼, SE¼ SW¼, SE¼ Section 20; SW¼ Section 21; Section 28 except NE¼; N½ NE¼ Section 29; N½ NW¼ Section 33.

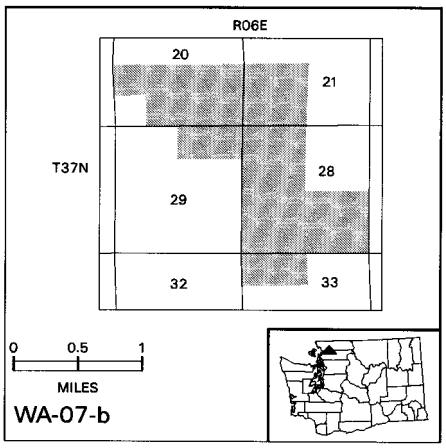

Map and description of WA–07–c taken from United States Fish and Wildlife Service 1:100,000 map; Mt Baker and Sauk River, Washington; 1995.

Critical Habitat includes only Federal lands designated as Late Successional Reserves described within the following areas:

T.35N., R.09E. Willamette Meridian: Sections 1–2; E½ W½, E½ Section 11; Section 12; NE¼ NE¼ Section 13; NE¼ NW¼, N½ NE¼ Section 14.

T.35N., R.10E. Willamette Meridian: W½ NW¼, SE¼ NW¼, SW¼, S½ SE¼ Section 6; Section 7; Section 8 except N½ NE¼; W½ SW¼ Section 9; N½ NW¼ Section 17; N½ NE¼, NW¼ Section 18.

T.36N., R.07E. Willamette Meridian: Section 1; E½ SE¼, NE¼ Section 2; Section 3; E½ E½ Section 4.

T.36N., R.08E. Willamette Meridian: Section 5; W½ W½ Section 6.

T.36N., R.09E. Willamette Meridian: Sections 1–4; E½ Section 5; Section 8 except S½ SE1/4; W½ NW¼, NW¼ SW¼, NE¼ NE¼ Section 9; N½ NW¼, N½ SE¼, SE¼ SE¼, NW¼ NE¼ Section 10; Section 11 except S½ NW¼, NE¼ NW¼; Sections 12–15; Sections 21–24; S½ NW¼ Section 26; Section 27 except SW¼ SW¼; Section 28 except SE¼ SE¼; S½, S½ NE¼, SE¼ NW¼ Section 33.

T.36N., R.10E. Willamette Meridian: SW¼ SW¼ Section 5; S½ S½ Section 6; Section 7; W½ W½ Section 8; W½, W½ SE¼ Section 17;

Sections 18–20; SW¼ Section 21; W½ Section 28; Sections 29–30; N½, SW¼ Section 31; N½ N½ Section 32; N½ NW¼ Section 33.

T.37N., R.07E. Willamette Meridian: S½ SE¼ Section 9; S½, S½ NE¼ Section 10; S½, NE¼ Section 11; SW¼ NW¼, NW¼ SW¼ Section 12; W½ NW¼, W½ SW¼, SE¼ SW¼, S½ SE¼ Section 13; Sections 14–15; Section 16 except NW¼ NW¼; E½ SE¼ Section 17; NE¼ NE¼ Section 20; Sections 21–27; Section 28 except E½ E½, SE¼ SW¼; E½, NE¼ NW¼ Section 33; Sections 34–36.

T.37N., R.08E. Willamette Meridian: Sections 1–3; N½ NW¼, SE¼ NW¼, N½ SE¼ SE¼ SE¼, NE¼ Section 4; NE¼ SW¼, SE¼, S½ NE¼ Section 7; S½ Section 8; Section 9 except N½ NW¼; Sections 10–16; N½, N½ SE¼ Section 17; SW¼ SW¼, NE¼ NE¼ Section 18; Section 19; Section 20 except NE¼ NE¼; Section 21 except NW¼ NW¼; Sections 22–36.

T.37N., R.09E. Willamette Meridian: Sections 1–10; N½ N½, SW¼ NW¼, W½ SW¼, SE¼ SW¼ Section 11; NE¼ NE¼ Section 12; N½ NW¼, W½ SW¼ Section 14; Sections 15–22; W½ W½, SE¼ SW¼ Section 23; SW¼ SW¼ Section 25; W½, SE¼ Section 26; Sections 27–29; Section 30 except SW¼ SW¼; Section 31 except NW¼ NW¼, S½ NW¼, SW¼ SW¼; Sections 32–35; W½ Section 36.

T.37N., R.10E. Willamette Meridian: Section 6; N½ NW¼, NW¼ NE¼ Section 7.

T.38N., R.08E. Willamette Meridian: E½ SE¼ Section 23; S½, S½ NE¼ Section 24; Section 25; E½, E½ SW¼ Section 26; S½ SW¼ Section 33; S½ S½ Section 34; Section 35 except W½ NW¼; Section 36.

T.38N., R.09E. Willamette Meridian: Sections 13–15; Section 16 except W½ NW¼; S½ SE¼ Section 17; Section 19 except N½ N½; Section 20 except N½ NW¼; Sections 21–31; Section 32 except NW¼; Sections 33–36.

T.38N., R.10E. Willamette Meridian: Section 18 except N½ NE¼; Section 19; Sections 30–31.

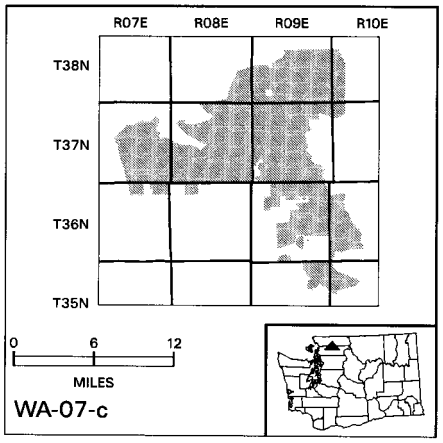

Map and description of WA–07–d taken from United States Fish and Wildlife Service 1:100,000 map; Cape Flattery, Mt Baker and Sauk River, Washington; 1995.

Critical Habitat includes only Federal lands designated as Late Successional Reserves described within the following areas:

T.34N, R.12E. Willamette Meridian: Sections 1–3; NE¼ NW¼, N½ NE¼ Section 10; N½ N½ Section 11; N½ NW¼, NW¼ NE¼ Section 12.

T.34N, R.13E. Willamette Meridian: W½ Section 4; Sections 5–6; N½ NW¼, N½ NE¼, SE¼ NE¼, NE¼ SE¼ Section 8; NW¼, W½ NE¼ Section 9.

T.35N, R.11E. Willamette Meridian: N½, N½ SE¼ Section 1; N½, NW¼ SW¼ Section 2; N½, N½ SW¼, SW¼ SW¼ Section 3; Section 4.

T.35N, R.12E. Willamette Meridian: S½ SW¼, NW¼ SW¼ Section 5; W½, SE¼, S½ NE¼ Section 6; Sections 7–8; Section 9 except NE¼, NE¼ SE¼, NE¼ NW¼; SW¼ SW¼ Section 10; N½ NW¼, SW¼ NW¼ Section 13; Section 14 except S½ SE¼; Sections 15–18; Section 19 except SW¼ NW¼, W½ SW¼; Sections 20–22; NW¼, N½ SW¼, SW¼ SW¼ Section 23; S½, S½ N½ Section 25; S½, S½ N½, NW¼ NW¼ Section 26; Sections 27–29; NE¼, E½ SE¼ Section 30; NE¼ NW¼ Section 31; Sections 32–36.

T.35N, R.13E. Willamette Meridian: SW¼, SW¼ SE¼ Section 30; Section 31 except NE¼ NE¼; SW¼, S½ SE¼ Section 32; S½ SW¼ Section 33.

T.36N, R.11E. Willamette Meridian: SE¼ SW¼, SE¼ Section 23; SW¼ SW¼ Section 24; W½ Section 25; Section 26; Section 27 except N½ NW¼, NW¼ NE¼; E½ SE¼ Section 28; Sections 33–35; Section 36 except E½ NE¼.

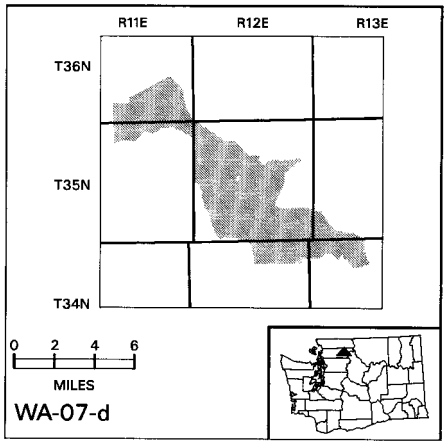

Map and description of WA–08–a taken from United States Fish and Wildlife Service 1:100,000 map; Bellingham, Mt. Baker and Sauk River, Washington; 1995.

Critical Habitat includes only Federal lands designated as Late Successional Reserves described within the following areas:

T.32N., R.08E. Willamette Meridian: N½ Section 1; N½ Section 3; NW¼ NW¼, S½ NW¼, NE¼ Section 4; N½ Section 5; N½ Section 6.

T.33N., R.08E. Willamette Meridian: Sections 1–30; Section 31 except S½ SE¼; Section 32; Section 33 except S½ SE¼; Section 34 except SE¼ SW¼; Section 35; Section 36 except N½ SE¼, SE¼ NE¼.

T.33N., R.09E. Willamette Meridian: W½, W½ E½ Section 2; Section 3 except S½ SW¼; Sections 4–8; Section 9 except E½ SE¼, SE¼ NE¼; E½ E½, NW¼ NE¼ Section 10; W½, NW¼ SE¼, W½ NE¼ Section 11; NW¼ NW¼ Section 14; NE¼ NE¼ Section 15; W½ Section 16; Sections 17–20; Section 21 except NE¼; S½ SW¼ Section 22; N½ NW¼ Section 29; NW¼, W½ SW¼, N½ NE¼ Section 30.

T.34N., R.07E. Willamette Meridian: Sections 1–6; Section 7 except N½ SE¼, SE¼ SE¼; Section 8 except SW¼ SW¼; Sections 9–15; Section 16 except W½ E½; Sections 17–21; Section 22 except SW¼; Sections 23–26; S½ Section 27; Sections 28–29; N½ NW¼, S½, NW¼ NE¼ Section 32; Section 33; Section 34 except SW¼ NE¼.

T.34N., R.08E. Willamette Meridian: Sections 2–11; Section 12 except N½ NW1/4; Sections 13–28; Section 29 except S½ NW¼, N½ SW¼; Section 30 except SE¼ NW¼, N½ SW¼, SW¼ NE¼; Sections 31–36.

T.34N., R.09E. Willamette Meridian: Sections 19–22; Sections 27–34.

T.35N., R.07E. Willamette Meridian: S½ SW¼, NE¼ SW¼ Section 27; S½ Section 28; Section 29 except NW¼ NW¼, NE¼; SE¼ SW¼, SE¼ Section 30; Sections 31–34; S½ Section 35.

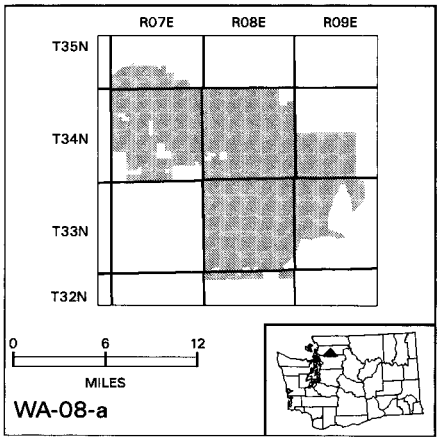

Map and description of WA–08–b taken from United States Fish and Wildlife Service 1:100,000 map; Sauk River, Washington; 1995.

Critical Habitat includes only Federal lands designated as Late Successional Reserves described within the following areas:

T.33N., R.10E. Willamette Meridian: Section 1.

T.33N., R.11E. Willamette Meridian: Section 5 except E½ SE¼; Section 6.

T.34N., R.10E. Willamette Meridian: SE¼ NW¼, NE¼ SW¼, E½ Section 10; Sections 11–14; NW¼ NE¼, E½ E½ Section 15; E½ SE¼ Section 21; Section 22 except NW¼, NW¼ NE¼; Sections 23–27; NW¼ NE¼, E½ E½ Section 28; NE¼ SE¼, E½ NE¼ Section 33; Sections 34–36.

T.34N., R.11E. Willamette Meridian: Section 5 except N½ NE¼, NE¼ NW¼; Sections 6–8; W½ SW¼ Section 9; S½ SE¼, SE¼ SW¼ Section 10; SW¼ SW¼ Section 11; W½ W½ Section 14; Section 15 except NW¼ NW¼; Section 16 except N½ NE¼; Sections 17–22; W½ W½ Section 23; W½ W½ Sections 26–27 except W½ SW¼; N½ Section 28; W½, N½ NE¼, SE¼ NE¼, W½ SE¼ Section 29; Sections 30–31; Section 32 except NE¼ NE¼; NE¼ NW¼, N½ NE¼ Section 34; NW¼ NW¼ Section 35.

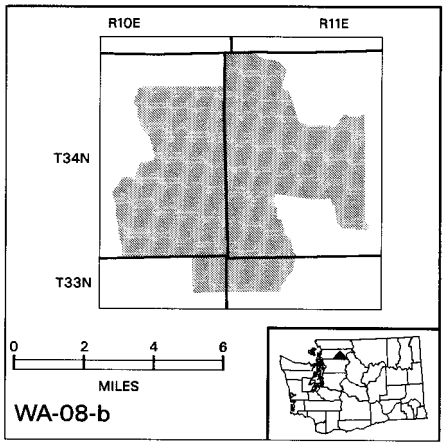

Map and description of WA–09–a taken from United States Fish and Wildlife Service 1:100,000 map; Sauk River, Washington; 1995.

Critical Habitat includes only Federal lands described within the following areas:

T.31N., R.07E. Willamette Meridian: W½, W½ NE¼ Section 5; E½ E½ Section 6; SE¼, S½ NE¼, NE¼ NE¼ Section 7; W½ Section 8; W½ Section 17; E½ E½ Section 18.

T.32N., R.07E. Willamette Meridian: SW¼, SW¼ SE¼ Section 32.

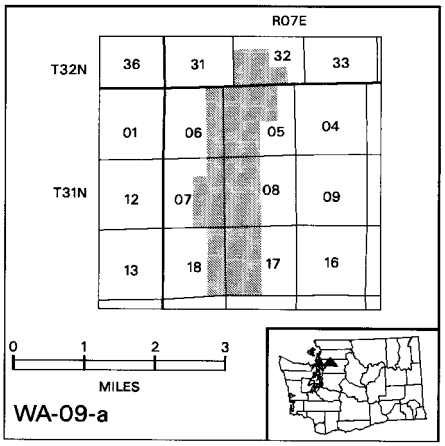

Map and description of WA–09–b taken from United States Fish and Wildlife Service 1:100,000 map; Sauk River, Washington; 1995.

Critical Habitat includes only Federal lands designated as Late Successional Reserves described within the following areas:

T.29N., R.09E. Willamette Meridian: Section 1; N½ Section 2; Sections 3–6; N½ Section 7; N½ Section 8; N½ Section 9; NW¼ Section 10.

T.29N., R.10E. Willamette Meridian: Sections 1–3; W½ Section 6; Sections 11–13.

T.29N., R.11E. Willamette Meridian: W½ NW¼ Section 2; NE¼, NE¼ NW¼ Section 3; NW¼ NW¼ Section 5; Sections 6–7; W½ NW¼, SW¼, S½ SE¼, NW¼ SE¼ Section 17; Section 18; N½ NW¼, SE¼ NW¼, NE¼, N½ SE¼ Section 19; N½, N½ SW¼, NW¼ SE¼ Section 20.

T.30N., R.08E. Willamette Meridian: Sections 1–3; N½ Section 4; N½ Section 5; N½, SE¼ Section 11; Sections 12–13; E½ Section 14; SW¼ Section 15; Sections 16–17; Section 18 except S½ NW¼, N½ SW¼; Sections 19–26; N½ Section 27; N½ Section 28; N½, SE¼ Section 35.

T.30N., R.09E. Willamette Meridian: NW¼, SE¼, N½ NE¼, SW¼ NE¼ Section 1; E½ NE¼ Section 2; W½, SW¼ SE¼, N½ NE¼ Section 6; Section 7; S½ NW¼, S½, SW¼ NE¼ Section 8; S½ SE¼ Section 9; S½ SW¼ Section 10; E½ NW¼, NE¼ Section 12; S½ NW¼, SW¼, W½ SE¼ Section 14; Section 15; Section 16 except NW¼ NW¼; SE¼, S½ NE¼ Section 17; W½ Section 18; Section 19 except W½ NE¼; Section 20 except NE¼ NW¼, SW¼; Sections 21–22; Section 23 except NE¼ NE¼; S½ NW¼, S½, SE¼ NE¼ Section 24; Sections 25–36.

T.30N., R.10E. Willamette Meridian: Sections 1–6; N½, NE¼ SE¼ Section 7; Sections 8–17; E½ Section 18; Sections 19–28; N½, N½ SE¼ Section 29; Section 30 except SE¼ SE¼; Section 31 except N½ NE¼; SW¼ NW¼, NW¼ SW¼ Section 32; NE¼, E½ NW¼, N½ SE¼, SE¼ SE¼ Section 33; Sections 34–36.

T.30N., R.11E. Willamette Meridian: SW¼ SE¼, S½ NW¼, SW¼ Section 5; Sections 6–8; SW¼ NW¼, NE¼ SW¼, SE¼ Section 9; Section 10 except N½ NW¼, SW¼ NW¼, NW¼ NE¼; Section 15 except SE¼ SE¼; Sections 16–22; NW¼ NW¼ Section 27; Section 28 except E½ SE¼, SE¼ NE¼; Sections 29–31; Section 32 except SE¼; Section 33 except SW¼ SW¼; Section 34 except NE¼, N½ NW¼, SE¼ NW¼, NE¼ SE¼.

T.31N., R.07E. Willamette Meridian: S½ SW¼, SW¼ SE¼ Section 1; Sections 12–13.

T.31N., R.08E. Willamette Meridian: W½ SW¼ Section 3; S½ Section 4; S½ Section 5; SE¼ SE¼ Section 6; Section 7; Section 8 except S½ SE¼; N½, NW¼ SW¼ Section 9; W½ NW¼ Section 10; W½, W½ SE¼ Section 17; Sections 18–21; Section 22 except NE¼ NE¼; S½ NW¼, SW¼, W½ SE¼ Section 23; Section 25 except N½ NE¼, SE¼ NE¼; Sections 26–36.

T.31N., R.09E. Willamette Meridian: Section 1; E½ E½, NW¼ NE¼ Section 2; E½, E½ SW¼ Section 3; E½ NW¼, NE¼ SW¼, W½ NE¼ Section 10; NE¼ NW¼, SE¼ SW¼, E½ Section 12; Section 13 except W½ NW¼; Section 23 except N½ NW¼; Sections 24–26; S½ Section 27; N½ SE¼, SE¼ SE¼, S½ NE¼ Section 28; W½, SW¼ SE¼ Section 31; N½ NW¼, E½ Section 35; Section 36.

T.31N., R.10E. Willamette Meridian: Section 6 except E½ E½; Sections 7–8; W½ NW¼, SW¼, W½ SE¼ Section 9; SE¼ SW¼, SW¼ SE¼ Section 10; Section 15 except E½ E½; NW¼, S½ SE¼, NE¼ SE¼ Section 16; Sections 17–21; Section 22 except E½ NE½; SW¼ SW¼ Section 23; SW¼, S½ SE¼, SW¼ NW¼ Section 25; Section 26 except NE¼ NE¼; Sections 27–36.

T.31N., R.11E. Willamette Meridian: W½ NW¼, SW¼ Section 31.

T.32N., R.08E. Willamette Meridian: SW¼ Section 14; S½ Section 15; E½ NE¼ Section 21; N½, N½ SW¼, SE¼ Section 22; Section 23 except NE¼ NE¼; W½ SW¼, NW¼ SE¼, SW¼ NE¼ Section 24; W½ NW¼ Section 25; N½ N½ Section 26.

T.32N., R.09E. Willamette Meridian: S½ Section 26; N½ SW¼, SE¼ SW¼, SE¼ Section 27; N½ SE¼ Section 28; E½ Section 34; E½, N½ NW¼, SE¼ NW¼, NE¼ SW¼ Section 35; Section 36 except NE¼, NE¼ SE¼.

T.32N., R.10E. Willamette Meridian: Section 31 except E½ E½, NW¼ NE¼, NE¼ NW¼.

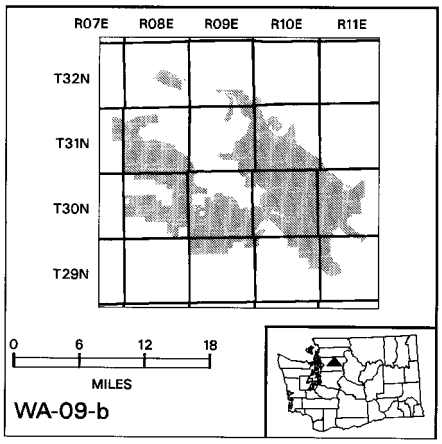

Map and description of WA–09–c taken from United States Fish and Wildlife Service 1:100,000 map; Sauk River and Skykomish River, Washington; 1995.

Critical Habitat includes only Federal lands designated as Late Successional Reserves described within the following areas:

T.27N., R.09E. Willamette Meridian: E½ NW¼, NE¼ Section 1.

T.27N., R.10E. Willamette Meridian: N½ N½ Section 6.

T.28N., R.09E. Willamette Meridian: S½ S½ Section 23; S½ SW¼ Section 24; Section 25; Section 26 except N½, SW¼ SW¼; SE¼ SW¼, S½ SE¼, NE¼ SE¼, NE¼ NE¼ Section 36.

T.28N., R.10E. Willamette Meridian: S½ Section 19; Section 20 except NW¼ NW¼; SW¼ NW¼, W½ SW¼ Section 21; SE¼ SE¼ Section 23; S½ SW¼ Section 24; NW¼, N½ SW¼, W½ NE¼ Section 25; S½ NW¼, SW¼, W½ SE¼, NE¼ SE¼, NE¼ Section 26; S½ Section 27; NW¼, NW¼ NE¼ Section 29; N½, SW¼ Section 30; Section 31 except SW¼ NW¼; Section 32 except E½ E½.

T.29N., R.08E. Willamette Meridian: SE¼ SW¼, SW¼ SE¼ Section 22; NE¼ SE¼ Section 25; NW¼, N½ NE¼ Section 27; E½ NE¼ Section 28.

T.29N., R.09E. Willamette Meridian: Section 30 except N½ N½.

Critical Habitat includes only State or County lands described within the following areas:

T.27N., R.09E. Willamette Meridian: NW¼ NW¼, SW¼ Section 2; N½, NE¼ SW¼, SE¼ Section 3; NE¼ NE¼ Section 4; N½ NE¼, SE¼ NE¼ Section 10; NW¼, S½ SW¼, SE¼, S½ NE¼ Section 11; Section 12; Section 13 except SE¼ SE¼; N½ NW¼, N½ SE¼, NE¼ Section 14.

T.27N., R.10E. Willamette Meridian: Section 7; S½ Section 8; Section 9 except N½ NW¼; NW¼, N½ SW¼, SW¼ SW¼ Section 10; N½ NW¼ Section 16; N½, NW¼ SW¼ Section 17; Section 18 except W½ SW¼, SE¼ SE¼.

T.28N., R.08E. Willamette Meridian: Sections 1–2; Section 3 except N½ NW¼; Sections 4–5; W½ SW¼, SE¼ SW¼ Section 6; Section 7; E½ SE¼, NE¼ Section 8; SE¼ SW¼, E½ E½, SW¼ SE¼, NW¼ NE¼ Section 9; Sections 10–12; N½ N½, NW¼ SE¼, S½ NE¼ Section 13; N½ Section 14; Section 15; S½ S½, E½ NE¼, NE¼ SE¼ Section 16; Section 17 except NW¼ SW¼, NW¼; Section 18 except SW¼; W½ Section 20; N½ NW¼ Section 21; NE¼ NW¼, NE¼ Section 36.

T.28N., R.09E. Willamette Meridian: Sections 1–4; S½ Section 5; N½, SW¼ Section 6; W½, W½ E½ Section 7; NE¼ Section 8; Sections 9–11; Section 12 except S½ SE¼; S½ S½, NE¼ SE¼ Section 13; Sections 14–16; N1/2 NW¼, SE¼ NW¼, E½ Section 17; SW¼, W½ SE¼, SE¼ SE¼ Section 20; Section 21; Section 27; Section 28 except E½ SW¼; Section 29 except NW¼; N½ NW¼, N½ SE¼, NE¼ Section 31; N½ N½, S½ NW¼ Section 32; N½ NW¼, S½ Section 33; Section 34 except NE¼ SE¼; SW¼ Section 35.

T.28N., R.10E. Willamette Meridian: W½ Section 2; Section 3; Section 4 except N½ NE¼, SW¼ NE¼; Sections 5–6; NW¼ Section 7.

T.29N., R.08E. Willamette Meridian: Sections 1–21; Section 22 except SE¼ SW¼, S½ SE¼; Section 23 except SW¼ SW¼; Section 24; N½ NW¼, SE¼ NW¼, NE¼, S½ S½ Section 25; SW¼ NW¼, SW¼, S½ SE¼, N½ NE¼ Section 26; Section 27 except NW¼, N½ NE¼; N½ NW¼, SE¼ Section 28; Sections 29–30; Sections 32–34; Section 35 except S½ SW¼; Section 36.

T.29N., R.09E. Willamette Meridian: S½ Section 2; S½ Section 7; S½ Section 8; S½ Section 9; S½, NE¼ Section 10; Sections 11–12; W½ NW¼, SE¼ SW¼, SE¼, E½ NE¼ Section 13; Sections 14–19; Section 20 except S½ SW¼; Section 21; Section 22 except S½ S½; Section 23 except S½ S½; NE¼ Section 24; Section 25; Section 26 except NW¼, N½ NE¼; SE¼ SW¼, S½ SE¼ Section 27; S½ SW¼, SW¼ SE¼ Section 29; N½ N½ Section 30; W½, NW¼ SE¼, W½ NE¼, NE¼ NE¼ Section 31; Section 32 except W½ NW¼, NW¼ SW¼; Section 33 except NE¼ NW¼, N½ NE¼; Section 34 except SW¼ NW¼, SW¼ SE¼; Sections 35–36.

T.29N., R.10E. Willamette Meridian: Section 4 except W½ SW¼; SE¼ SW¼, S½ SE¼, NE¼ SE¼ Section 6; Sections 7–8; S½ SW¼, SW¼ SE¼ Section 9; Section 10 except SE¼ SW¼; Section 14; Section 15 except N½ NW¼, NW¼ NE¼; Sections 16–24; Section 25 except SE¼ SE¼; Section 26 except NW¼ SW¼; Sections 28–33; SW¼ NW¼, W½ SW¼, SE¼ SW¼, S½ SE¼ Section 34; Section 36.

T.30N., R.10E. Willamette Meridian: S½ Section 27; S½ Section 28; Sections 29–34; SW¼ Section 35; Section 36.

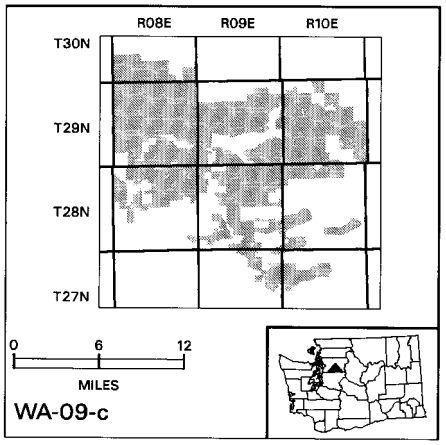

Map and description of WA–09–d taken from United States Fish and Wildlife Service 1:100,000 map; Sauk River, Washington; 1995.

Critical Habitat includes only Federal lands designated as Late Successional Reserves described within the following areas:

T.29N., R.12E. Willamette Meridian: SW¼ Section 3; Section 4 except N½ NE¼; Section 5; Sections 8–10; SW¼, SW¼ SE¼ Section 11; Section 13 except E½, SE¼ SW¼; Sections 14–17; NE¼ SE¼ Section 18; NE¼ Section 20; N½, N½ N½ Section 21; N½, N½ SW¼ Section 22; N½ Section 23; NW¼ NW¼ Section 24.

T.30N., R.11E. Willamette Meridian: S½ SW¼, SE¼ Section 1; S½ S½ Section 2; Sections 11–12; N½ Section 13; N½ Section 14.

T.30N., R.12E. Willamette Meridian: S½ Section 6; Section 7; SW¼ NW¼, SW¼, SW¼ SE¼ Section 8; SW¼ NW¼, SW¼ Section 16; Sections 17–18; N½ NW¼, E½, SE¼ NW¼, NE¼ SW¼ Section 19; Section 20; NW¼, NW¼ SW¼, W½ NE¼ Section 21; Section 29 except E½ NE¼; N½ NW¼, E½ SW¼, E½ Section 32; W½ SW¼, SE¼ SW¼ Section 33.

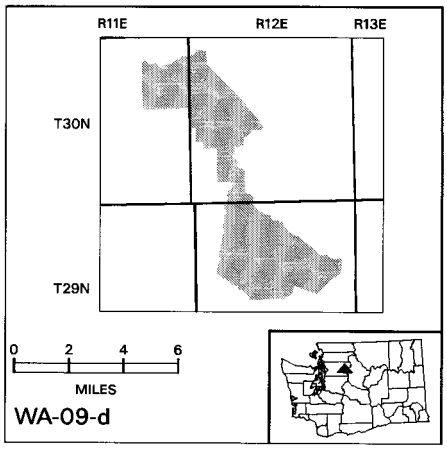

Map and description of WA–09–e taken from United States Fish and Wildlife Service 1:100,000 map; Sauk River, Washington; 1995.

Critical Habitat includes only Federal lands designated as Late Successional Reserves described within the following areas:

T.31N., R.11E. Willamette Meridian: N½ Section 1; N½ NW¼, SW¼ NW¼, SW¼, N½ NE¼ Section 2; Section 3; Section 4 except SE¼ SE¼; E½ NW¼, E½ Section 5; N½ NW¼, W½ NE¼ Section 9; E½ NW¼, E½ Section 10; W½, W½ SE¼ Section 11; W½, W½ NE¼, SE¼ Section 14; E½ SW¼, E½ Section 15; E½ NW¼, NE¼ Section 22; N½ N½ Section 23.

T.31N., R.12E. Willamette Meridian: N½ NE¼ Section 4; NW¼, W½ NE¼ Section 5; N½, N½ SE¼ Section 6.

T.32N., R.10E. Willamette Meridian: Sections 1–3; Sections 10–14; N½ N½, SE¼ NE¼ Section 15; Sections 23–25; N½, SE¼ Section 26; N½ NE¼ Section 36.

T.32N., R.11E. Willamette Meridian: NW¼ NW¼ Section 1; Section 2; E½ W½, E½ Section 3; Sections 5–8; W½ NW¼, S½ Section 9; Section 10 except NW¼ NW¼; Section 11; W½ NW¼, SE¼ SW¼, S½ SE¼ Section 12; Sections 13–30; N½, NE¼ SW¼, SE¼ Section 31; Section 32–36.

T.32N., R.12E. Willamette Meridian: S½ S½, NE¼ SE¼ Section 7; S½, S½ NE¼ Section 8; Section 9 except N½ N½; SW¼, S½ SE¼, NW¼ SE¼ Section 10; S½ SW¼ Section 13; W½, S½ SE¼ Section 14; Sections 15–16; Section 17 except SE¼ SE¼; Sections 18–19; Section 20 except NE¼ NE¼; Sections 21–23; Section 24 except NE¼ NE¼; NW¼, NW¼ SW¼, NW¼ NE¼ Section 25; Sections 26–33; N½, W½ SW¼, NE¼ SW¼ Section 34; N½ NW¼, SW¼ NW¼ Section 35.

T.33N., R.11E. Willamette Meridian: S½ SW¼, SW¼ SE¼ Section 15; E½ SW¼, SE¼ Section 16; Sections 21–22; S½ NW¼, SW¼, NW¼ SE¼, SW¼ NE¼ Section 23; W½, W½ E½ Section 25; Section 26 except NE¼ NE¼;

Section 27; E½ NW¼, E½ SE¼, NE¼ Section 28; Section 34 except W½ SW¼; Section 35; NW¼, W½ SW¼ Section 36.

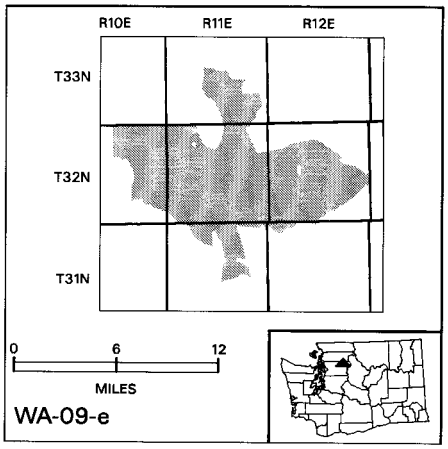

Map and description of WA–10-a taken from United States Fish and Wildlife Service 1:100,000 map; Skykomish River, Washington; 1995.

Critical Habitat includes only Federal lands designated as Late Successional Reserves described within the following areas:

T.26N., R.10E. Willamette Meridian: W½ W½ Section 4; NW¼ NW¼, E½ NW¼, N½ SE¼, NE¼ Section 5; Section 7 except NE¼ NE¼; S½ SW¼, SE¼ Section 8; Section 9 except N½ N½; W½ W½, SE¼ SW¼, S½ SE¼ Section 10; S½ SW¼ Section 11; S½ Section 13; Section 14 except N½ NE¼; Sections 15–19; N½ NW¼, E½ Section 20; Sections 21–23; Section 24 except E½ NW¼, NW¼ SW¼, NW¼ NE¼; N½ N½ Section 25; N½ N½ Section 26; N½ Section 27; N½ Section 28; N½ NE¼ Section 29; W½, W½ NE¼, NE¼ NE¼ Section 30.

T.26N., R.11E. Willamette Meridian: Section 2; Sections 4–7; NW¼, W½ SW¼, NE¼ SW¼, NW¼ NE¼ Section 8; NW¼, N½ SW¼, SE¼ SW¼, N½ NE¼ Section 18; E½ Section 19; SW¼ NW¼, W½ SW¼ Section 20; NW¼ NW¼ Section 29; N½ N½ Section 30.

T.27N., R.09E. Willamette Meridian: S½ SE¼ Section 19; Section 30 except NW¼ NW¼; Section 31; W½, NW¼ SE¼, W½ NE¼ Section 32.

T.27N., R.10E. Willamette Meridian: Section 1 except NW¼ NW ¼; E½ SE¼, SW¼ SE¼ Section 2; E½, E½ SW¼ Section 11; Sections 12–13; Section 14 except SW¼; E½ SE¼ Section 15; NE¼ NE¼ Section 22; N½, N½ SW¼, SE¼ Section 23; Section 24; N½ N½, SE¼ NE¼ Section 25; SW¼ SW¼, E½ SW¼, E½ Section 26; E½ NW¼, NE¼ SW¼, E½ Section 31; Section 32; Sections 35–36.

T.27N., R.11E. Willamette Meridian: Sections 1–20; W½ NW¼, N½ SW¼, SE¼ Section 21; Sections 22–36.

T.27N., R.12E. Willamette Meridian: SW¼ SW¼ Section 2; Section 3 except N½ NE¼; Sections 4–10; W½ W½, NW¼ SW¼ Section 11; N½ N½ Section 15; N½, W½ SW¼, NE¼ SW¼, NW¼ SE¼ Section 16; Sections 17–19; W½ Section 20; W½ Section 29; Sections 30–31; NW¼, N½ SW¼, SW¼ SW¼ Section 32.

T.28N., R.10E. Willamette Meridian: SW¼ SE¼, E½ SE¼ Section 36.

T.28N., R.11E. Willamette Meridian: S½ SW¼, SW¼ SE¼ Section 10; E½ SW¼, SE¼ Section 12; Section 13 except W½ W½; Section 15 except NE¼ NE¼; Section 16; S½, SE¼ NW¼, S½ NE¼ Section 17; E½ SE¼ Section 18; E½ E½, SW¼ SE¼ Section 19; Sections 20–29; E½ Section 30; Section 31 except NW¼ NW¼; Sections 32–36.

T.28N., R.12E. Willamette Meridian: S½ NW¼, SW¼, SW¼ SE¼ Section 3; SW¼ SE¼, E½ SE¼ Section 4; Section 7 except N½ N½; SW¼, W½ SE¼, SE¼ SE¼ Section 8; Section 9 except NW¼ NW¼; Section 10; SW¼ SW¼ Section 11; W½, W½ SE¼ Section 14; Sections 15–23; SW¼ NW¼ Section 25; N½ Section 26; N½ Section 27; W½, NE¼, SW¼ SE¼ Section 28; Sections 29–32; W½, W½ E½ Section 33.

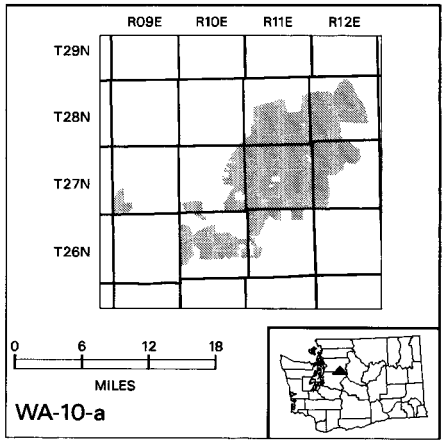

Map and description of WA–10–b taken from United States Fish and Wildlife Service 1:100,000 map; Skykomish River, Washington; 1995.

Critical Habitat includes only Federal lands designated as Late Successional Reserves described within the following areas:

T.25N., R.10E. Willamette Meridian: Sections 3–5; S½, SE¼ NE¼ Section 6; Sections 7–8; W½, W½ SE¼ Section 9; NE¼ Section 10; W½, S½ SE¼ Section 16; Section 17; N½, SE¼, NE¼ SW¼ Section 18; NE¼ Section 20; N½, N½ SE¼ Section 21; W½ NW¼, SE¼ NW¼, S½ Section 22; SW¼ SW¼ Section 23; W½ SW¼, SE¼ SW¼ Section 25; NW¼, N½

SW¼, SE¼ SW¼, SE¼, S½ NE¼, NW¼ NE¼ Section 26; NE¼ NW¼, N½ SE¼, NE¼ Section 27.

T.25N., R.11E. Willamette Meridian: Sections 1–4; Sections 9–12; N½, N½ S½ Section 13; N½, N½ S½ Section 14; Section 15; N½, SW¼, N½ SE¼, SE¼ SE¼ Section 16; SE¼, SE¼ SW¼ Section 17; SE¼, S½ NE¼ Section 19; NW¼, NW¼ SW¼, N½ NE¼ Section 20; Section 22 except SW¼ SW¼; W½ W½ Section 23; NE¼ SW¼, NE¼ SE¼, N½ NE¼, SW¼ NE¼ Section 27.

T.25N., R.12E. Willamette Meridian: Sections 1–5; W½ Section 6; Section 7; Section 8 except NE¼ NW¼; Sections 9–13; N½ NW¼, N½ SE¼, NE¼ Section 14; Sections 16–20; NW¼, W½ SW¼, NE¼ SW¼, W½ NE¼, NE¼ NE¼ Section 21; W½ NW¼, NW¼ SW¼ Section 28; N½, N½ S½ Section 29; NE¼ SE¼, NE¼ Section 30.

T.25N., R.13E. Willamette Meridian: W½ W½ Section 6; W½ Section 7; W½, W½ SE¼, SW¼ NE¼ Section 18; W½ Section 19.

T.26N., R.11E. Willamette Meridian: S½ SW¼ Section 27; SE¼ SE¼ Section 28; S½ SW¼, E½ Section 32; N½ SW¼, NE¼ Section 33; Sections 34–35; S½ Section 36.

T.26N., R.12E. Willamette Meridian: Section 1; NW¼, E½ Section 2; N½ NE¼ Section 3; E½ E½ Section 11; Sections 12–13; E½ E½, NW¼ SE¼ Section 24; N½, N½ S½ Section 25; S½ NE¼ Section 34; Sections 35–36

T.26N., R.13E. Willamette Meridian: S½ S½, NE¼ SE¼ Section 6; Section 8; S½ Section 10; Sections 18–19; W½ W½, SE¼ SW¼, SW¼ SE¼, E½ SE¼ Section 20; S½, SE¼ NW¼, SW¼ NE¼ Section 21; W½ SW¼ Section 22; W½ Section 27; Section 28 except SW¼ SE¼; N½, NW¼ SW¼, S½ S½ Section 29; N½, SW¼ Section 30; E½ NE¼, NW¼ NE¼, NE¼ SE¼ Section 31; N½, N½ SW¼ Section 32.

T.27N., R.12E. Willamette Meridian: S½ S½ Section 13; NE¼ SW¼, S½ SW¼, SE¼ Section 22; Section 23 except NW¼ NW¼; Sections 24–27; Section 34 except SW¼ SW¼; Sections 35–36.

T.27N., R.13E. Willamette Meridian: SW¼ SW¼ Section 18; W½ Section 19; NW¼, W½ SW¼ Section 30.

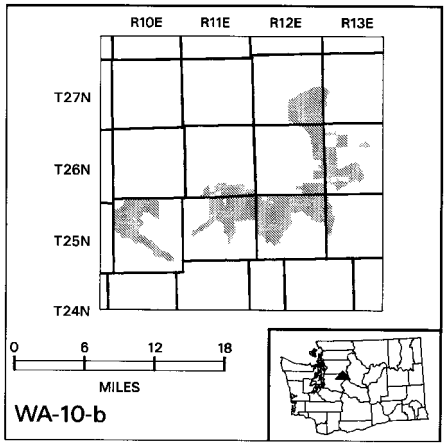

Map and description of WA–10-c taken from United States Fish and Wildlife Service 1:100,000 map; Cape Flattery, Skykomish River and Snoqualmie Pass, Washington; 1995.

Critical Habitat includes only Federal lands designated as Late Successional Reserves described within the following areas:

T.20N., R.10E. Willamette Meridian: S½ N½, S½ Section 2.

T.21N., R.10E. Willamette Meridian: NE¼ NW¼, N½ NE¼ Section 36.

T.22N., R.09E. Willamette Meridian: S½ S½ Section 2; N½ NW¼, SE¼ NW¼, NE¼ Section 11; W½ NW¼, S½, NE¼ NW¼, SE¼ NE¼ Section 12.

T.22N., R.10E. Willamette Meridian: S½, NE¼, S½ NW¼ Section 13; S½, SE¼ NE¼ Section 14; W½, SE¼ Section 18; Section 20; S½ SE¼, NE¼ SE¼, E½ NE¼ Section 22; Sections 23–26; SE¼ Section 28; NE¼ NE¼ Section 34; N½ NW¼, NW¼ NE¼ Section 35; N½ N½ Section 36.

T.22N., R.11E. Willamette Meridian: S½ SW¼, SE¼ Section 18; W½ W½, NE¼ NW¼, SE¼ SW¼ Section 20.

T.23N., R.10E. Willamette Meridian: NW¼ NW¼ Section 2; W½, N½ NE¼, SW¼ NE¼ Section 3; Sections 4–9; W½, SW¼ SE¼ Section 10; W½, W½ E½ Section 15; Sections 16–21; Section 22 except NE¼ SE¼, E½ NE¼; Section 27; NW¼ NW¼, E½ SE¼, NE¼ Section 28; N½ N½ Section 29.

T.23N., R.11E. Willamette Meridian: Section 6 except E½ NE¼, NE¼ SE¼; Section 7; SW¼ Section 8; W½ NW¼ Section 17; N½ NE¼, SE¼ NE¼ Section 18.

T.24N., R.10E. Willamette Meridian: S½ SE¼, NE¼ SE¼, E½ NE¼ Section 9; N½, N½ SW¼, SE¼ Section 10; SW¼, SW¼ NW¼, SW¼ SE¼ Section 11; W½ W½, SE¼ SW¼, SW¼ SE¼, NE¼ NE¼ Section 15; N½, N½ SW¼, SE¼ Section 16; E½ NE¼, NE¼ SE¼ Section 17; SE¼ SW¼, SE¼ Section 21; Section 22 except NE¼ NE¼; SW¼, SW¼ NW¼, S½ SE¼ Section 23; SW¼ SW¼ Section 24; Section 25 except E½ SE¼, NE¼; NE¼ NW¼, S½, NE¼ Section 26; Section 27; Section 28 except NW¼; Section 29 except NW¼ NW¼; Sections 31–36.

T.24N., R.11E. Willamette Meridian: W½ SW¼, SE¼ SW¼, SW¼ SE¼ Section 31.

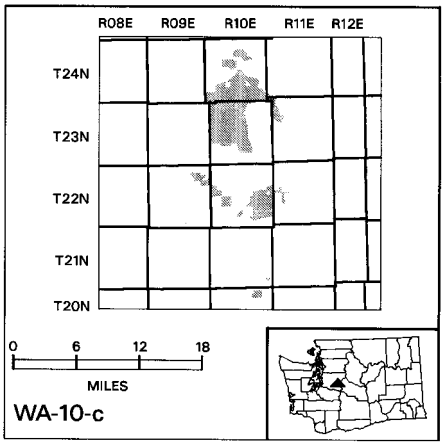

Map and description of WA–11–a taken from United States Fish and Wildlife Service 1:100,000 map; Snoqualmie Pass and Mt Rainier, Washington; 1995.

Critical Habitat includes only Federal lands designated as Late Successional Reserves described within the following areas:

T.17N., R.10E. Willamette Meridian: Sections 1–3; E½ E½ Section 4.

T.17N., R.11E. Willamette Meridian: W½ SW¼, SE¼ SW¼ Section 6; NE¼ NW¼ Section 7.

T.18N., R.08E. Willamette Meridian: Sections 1–2; NW¼, E½ Section 3; N½ Section 4; N½ NE¼, SE¼ NE¼ Section 10; Section 11 except S½ SW¼; Sections 12–13; S½ SW¼, NE¼ SW¼, E½ Section 14; E½ E½ Section 22; Sections 23–25; N½, N½ SE¼ Section 26; E½ NE¼ Section 27; SE¼ SW¼, SE¼ Section 36.

T.18N., R.09E. Willamette Meridian: Sections 1–30; Section 31 except NW¼ NW¼; Sections 32–36.

T.18N., R.10E. Willamette Meridian: Sections 1–12; NW¼, N½ SW¼, SW¼ SW¼, N½ NE¼, SW¼ NE¼ Section 13; Sections 14–23; SW¼ NW¼, NW¼ SW¼, S½ S½ Section 24; Sections 25–35; Section 36 except SE¼ NE¼.

T.18N., R.11E. Willamette Meridian: NW¼ NW¼ Section 2; N½ N½ Section 3; N½ NW¼ Section 4; N½ NE¼, SW¼ NW¼ Section 5; Section 6; NW¼, N½ SW¼, W½ NE¼ Section 7; W½ Section 30; N½ NW¼ Section 31.

T.19N., R.10E. Willamette Meridian: Section 4; Section 6; Section 8; W½, S½ SE¼ Section 10; S½ SW¼, SE¼ Section 12; Section 14; Section 16; Section 18; Section 20; Section 22; Sections 24–26; Section 28; W½, SE¼ Section 30; Section 32; W½, SE¼ Section 34; Section 36.

T.19N., R.11E. Willamette Meridian: W½, SE¼ Section 18; Section 20; Section 28; Sections 30–32, Section 34 except NW¼ NE¼.

T.20N., R.10E. Willamette Meridian: W½ SE¼, SE¼ SE¼ Section 28; Section 30; Section 32 except NW¼ SE¼, SW¼ NE¼, N½ NE¼; Section 34 except SE¼ SE¼.

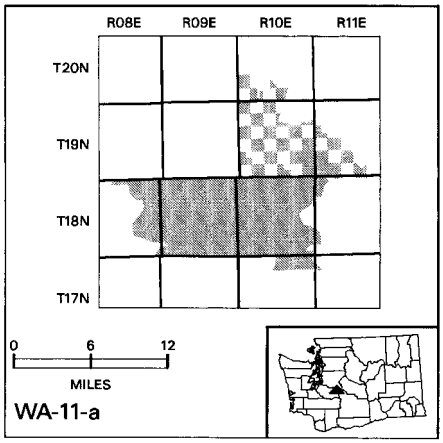

Map and description of WA–11–b taken from United States Fish and Wildlife Service 1:100,000 map; Snoqualmie Pass and Mt Rainier, Washington; 1995.

Critical Habitat includes only Federal lands designated as Late Successional Reserves described within the following areas:

T.17N, R.07E. Willamette Meridian: S½ N½, S½, NE¼ NE/14 Section 4; E½ SE¼ Section 5; Section 8 except W½ NW¼; Section 9; Sections 16–21; Section 28; N½ N½ Section 29; Section 30.

T.18N, R.07E. Willamette Meridian: SW¼, SW¼ SE¼ Section 12; NW¼, W½ NE¼ Section 13; SE¼ NW¼, SW¼, N½ SE¼, NE¼ Section 14; E½ NW¼, NE¼ SW¼, NW¼ SE¼, NE¼ Section 22; NW¼ NW¼ Section 23; Section 36 except W½ NW¼, NE¼ NW¼.

T.18N, R.08E. Willamette Meridian: SW¼ Section 20; S½ SW¼, SE¼ SW¼ Section 28; Section 29 except NE¼; S½ SW¼, NE¼ SW¼, SE¼ Section 30; Sections 31–34; SW¼ NW¼, W½ SW¼, SE¼ SW¼ Section 35.

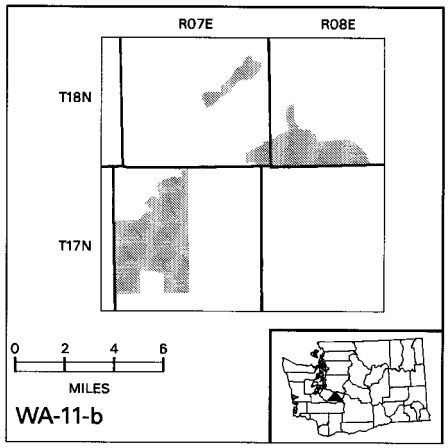

Map and description of WA–11–c taken from United States Fish and Wildlife Service 1:100,000 map; Tacoma and Centralia, Washington; 1995.

Critical Habitat includes only Federal lands designated as Late Successional Reserves described within the following areas:

T.13N., R.03E. Willamette Meridian: Section 2; Section 4; Section 8; Section 10; Section 12; Section 14; Section 16; N½ NW¼, SE¼ NW¼, NE¼ Section 22; Section 24.

T.13N., R.04E. Willamette Meridian: NE¼ Section 2; Sections 4–8; Section 16; Section 18; N½, SE¼ Section 20; N½ SE¼, SE¼ SE¼, NE¼ Section 28.

T.14N., R.03E. Willamette Meridian: Section 22; Section 24; Section 26; Section 28; Section 30; Section 32; Section 34; Section 36.

T.14N., R.04E. Willamette Meridian: Sections 2–5; SE¼ Section 6; Sections 8–10; W½ Section 11; W½ SE¼, SE¼ SE¼ Section 12; Sections 13–23; Section 24 except NW¼; Section 25 except SW¼; N½ N½ Section 26; Sections 27–32; E½ SW¼, E½ Section 36.

T.15N., R.04E. Willamette Meridian: S½ Section 21; S½ Section 22; NW¼ NW¼, S½ NW¼, SW¼ Section 26; Sections 27–28; E½ E½ Section 29; E1/2 Section 32; Sections 33–34; W½ Section 35.

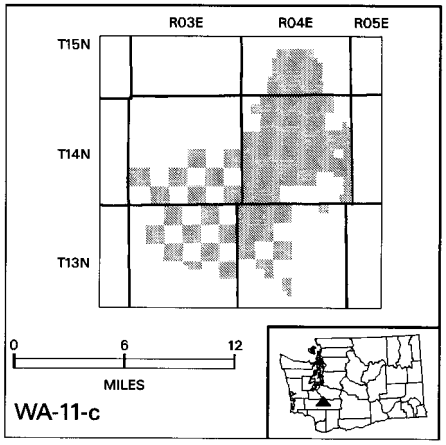

Map and description of WA–11–d taken from United States Fish and Wildlife Service 1:100,000 map; Mt. Rainier, Washington; 1995.

Critical Habitat includes only Federal lands designated as Late Successional Reserves described within the following areas:

T.13N., R.07E. Willamette Meridian: Section 10; Section 12; Section 14; Section 22.

T.13N., R.08E. Willamette Meridian: Sections 1–8; Section 9 except SE¼ SE¼; N½ N½ Section 10; N½ NW¼ NE¼ SE¼, NE¼ Section 11; N½, NW¼ SW¼ Section 12; W½, NW¼ SE¼ Section 16; Section 17; Section 18 except S½ S½; N½ NW¼, SE¼ NW¼, N½ SE¼, NE¼ Section 20; NW¼, N½ SW¼ Section 21.

T.13N., R.09E. Willamette Meridian: NW¼ NW¼ Section 3; Section 4 except S½ SE¼; Sections 5–6; N½, N½ S½ Section 7; N½, N½ SW¼ Section 8; N½ NW¼ Section 9.

T.14N., R.07E. Willamette Meridian: SW¼ NW¼, S½ Section 1; Section 2 except N½ NE¼; Section 3; S½ SW¼, SE¼ Section 4; E½ SE¼ Section 7; S½, S½ N½ Section 8; Sections 9–17; N½ NE¼, SE¼ NE¼ Section 18; Section 20 except SW¼, S½ SE¼; N½, N½ SW¼, SE¼ Section 21; Sections 22–24; Section 25 except SW¼ SW¼; Section 26 except S½ S½; N½, N½ SE¼ Section 27; NE¼ NE¼ Section 28; NE¼ SE¼, NE¼ NE¼ Section 36.

T.14N., R.08E. Willamette Meridian: S½ SE¼ Section 2; SW¼, W½ SE¼ Section 3; Section 4; Section 5 except NW¼ NW¼; SW¼ NW¼, S½ Section 6; Sections 7–36.

T.14N., R.09E. Willamette Meridian: Section 7; W½ W½ Section 8; W½, SW¼ SE¼ Section 17; Sections 18–19; Section 20 except NE¼ NE¼; W½ SW¼ Section 21; W½, W½ SE¼ Section 28; Section 29–32; Section 33 except NE¼ NE¼; SW¼ SW¼ Section 34.

T.15N., R.07E. Willamette Meridian: W½, W½ SE¼ Section 5; E½ E½ Section 6; E½ E½ Section 7; W½, W½ E½ Section 8; SW¼ SW¼ Section 16; N½ NW¼, NW¼ NE¼, E½ SE¼ Section 17; S½ NW¼, N½ SW¼, SE¼ SW¼,

E½ Section 20; W½ W½, SE¼ SW¼ Section 21; S½ S½ Section 34.

T.16N., R.07E. Willamette Meridian: Section 32.

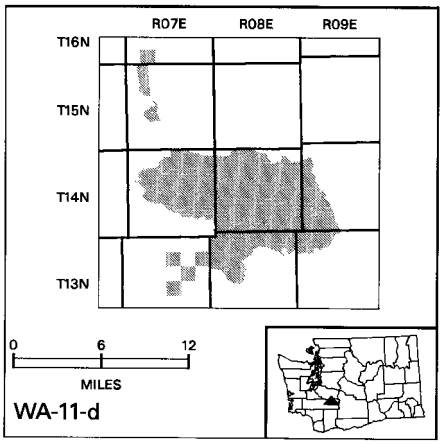

Map and description of OR–01-a taken from United States Fish and Wildlife Service 1:100,000 map; Astoria, Nehalem River, Oregon; 1995.

Critical Habitat includes only Federal lands designated as Late Successional Reserves described within the following areas:

T.05N., R.07W. Willamette Meridian: S½ SE¼ Section 3; N½ NE¼ Section 10.

Critical Habitat includes only State lands described within the following areas:

T.08N., R.06W. Willamette Meridian: W½ SW¼, SW¼ NW¼ Section 17; Section 18 except NE¼ NE¼; Section 19; W½ W½ Section 20; W½ Section 28; E½ Section 29; NW¼, N½ SW¼ Section 30; W½ SW¼, SE¼ SW¼ Section 31; E½ Section 32; W½ Section 33.

T.08N., R.07W. Willamette Meridian: Section 13; E½ Section 14; Section 23 except NW¼; Section 24–26; Section 36.

T.07N., R.06W. Willamette Meridian: N½ SW¼, SE¼ SW¼ Section 2; W½ W½, SE¼ SW¼ Section 3; Section 4; Sections 9–11; Sections 13–14; Section 16; Sections 25–36.

T.07N., R.07W. Willamette Meridian: Sections 30–31; NW¼, S½ SW¼ Section 32.

T.07N., R.08W. Willamette Meridian: Section 22 except N½ N½; Section 23 except N½ NW¼; Section 24 except NE¼; Section 25; Section 26 except S½ SW¼; N½, N½ SW¼, SE¼ SW¼ Section 27; NE¼ Section 28; S½, NE¼ NW¼ Section 35; Section 36.

T.06N., R.06W. Willamette Meridian: Section 1 except N½ NE¼; Sections 2–6; NE¼ NE¼ Section 7; Sections 8–10; S½, NW¼ NW¼, S½ NW¼ Section 11; W½ SW¼ Section 12; Section 13 except SW¼, NE¼ NE¼; Section 14 except S½ SE¼, NW¼ SE¼; Section 15; Section 16 except SW¼ SE¼, SE¼ SW¼; Section 17 except N½ NW¼; SE¼ NE¼ Section 18; S½ SE¼, NE¼ SE¼, S½ SW¼ Section 19; E½ NE¼ Section 21; N½ N½ Section 22; N½ NW¼ Section 23; NE¼ NW¼, E½ Section 24; W½ Section 28; SW¼, W½ NW¼, E½ NE¼, SW¼ SE¼ Section 29; Sections 30–32; S½ NW¼, W½ SW¼, SW¼ NE¼ Section 33.

T.06N., R.07W. Willamette Meridian: Sections 1–3; N½ NE¼, NE¼ NW¼ Section 4; NW¼ NW¼ Section 5; N½ NE¼ Section 6; E½ SE¼ Section 9; Sections 10–15; NE¼ NE¼, S½ SW¼ Section 16; S½ S½ Section 17; W½ Section 18; S½, W½ NW¼ Section 19; Sections 20–23; W½ SW¼ Section 24; W½ NW¼, NW¼ SW¼, SE¼ SE¼ Section 25; Sections 26–28; S½, W½ NW¼ Section 29; Section 30; NE¼, N½ NW¼ Section 31; E½ SE¼, N½ Section 32; Section 33; NE¼, S½ SW¼, SE¼ SE¼ Section 34; N½ NE¼, SW¼ NE¼, E½ SW¼, SW¼ SW¼ Section 35; E½, SW¼ SW¼, E½ SW¼ Section 36.

T.06N., R.08W. Willamette Meridian: NE¼ Section 13; SE¼, E½ SW¼, S½ NE1/4 Section 24; E½ Section 25; SW¼ Section 27; Section 28 except NE¼; Section 29 except NW¼; E½ Section 32; Sections 33–34.

T.05N., R.06W. Willamette Meridian: N½ NW¼, SW¼ NW¼, NW¼ SW¼, NE¼ SW¼ Section 6.

T.05N., R.07W. Willamette Meridian: E½ NW¼, NW¼ NW¼, NE¼, N½ SE¼ Section 1; N½ NW¼ Section 3; NE¼ NE¼ Section 4.

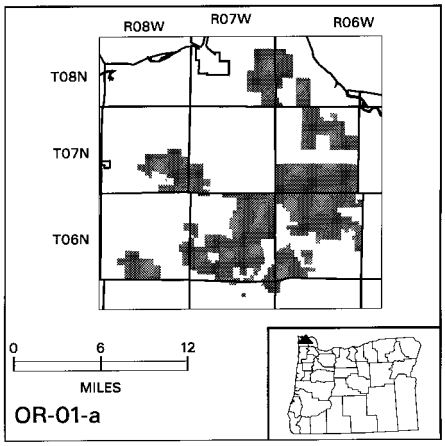

Map and description of OR–01–b taken from United States Fish and Wildlife Service 1:100,000 map; Nehalem River, Oregon; 1995.

Critical Habitat includes only State lands described within the following areas:

T.03N., R.08W. Willamette Meridian: Sections 6–7; Sections 16–17; Section 18 south of Foss River; Sections 19–21; Sections 27–28.

T.03N., R.09W. Willamette Meridian: Section 1 except W½ NW¼; SE¼ SW¼, SE¼ Section 2; NW¼, W½ SW¼ Section 3; E½, S½ SW¼, NE¼ NW¼ Section 4; Section 5 except W½ NW¼; Section 8 except SW¼ NW¼, NW¼

SW¼; Sections 9–16; Section 21 except W½ NW¼, SE¼ NW¼; Section 23 lying N of Foss River; E½, NW¼ Section 24 lying N of Foss River; Section 28.

T.03N., R.10W. Willamette Meridian: W1/2 Section 1; Section 2 except NW¼; SW¼, S½ SE¼ Section 5; Section 6 except NW¼ NW¼, NE¼ NE¼; Section 7; N½ NE¼, SE¼ NE¼, NW¼ NW¼ Section 8; W½ NE¼ Section 11; Section 12 except E½ E½, W½ SW¼; NW¼ NE¼ Section 13; S½, E½ NE¼ Section 17; Section 18 except N½ NE¼, SE¼ NE¼.

T.03N., R.11W. Willamette Meridian: S1/2 Section 1; Section 12.

T.04N., R. 08W. Willamette Meridian: SW¼, S½ NW¼, NW¼ SE¼, S½ SE¼ Section 8; SE¼ Section 10; S½ S½, W½ NW¼, SE¼ NW¼ Section 14; Section 15 except NW¼; Section 17 except NW¼ SW¼; Sections 19–20; Section 21 except N½ NW¼; Section 22 except S½ NE¼, NW¼ NE¼; E½ NW¼, NW¼ NW¼, W½ NE¼ Section 23; Section 27–29; SE¼, N½ NE¼, SE¼ NE¼, NE¼ NW¼, E½ SW¼, SW¼ SW¼ Section 31; Sections 32–34.

T.04N., R.09W. Willamette Meridian Section 10 except NW1/4; SW¼ Section 11; Sections 13–14; NE¼, S½ SE¼, NE¼ SE¼ Section 15; NE¼, NW¼ SE¼ Section 22; Section 23 except S½ SE¼, NW¼ SE¼; N½, NW¼ SW¼, NW¼ SE¼ Section 24; SW¼ SW¼ Section 28; Section 32 except W½ W½, NE¼ NW¼; W½ W½, S½ SE¼, SE¼ SW¼ Section 33; Section 34 except N½, NE¼ SW¼; SW¼ SW¼ Section 35.

T.04N., R.10W. Willamette Meridian: S½ SW¼, SW¼ SE¼, SE¼ SE¼ Section 30; E½ W½, NW¼ NW¼, W½ SW¼ Section 31.

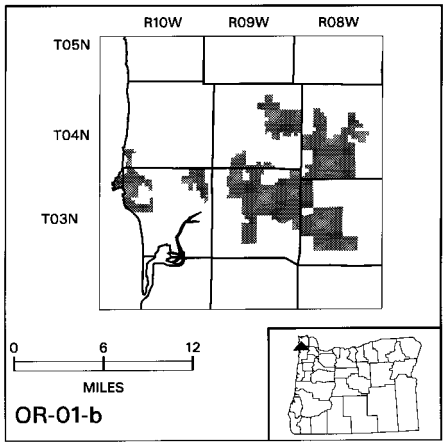

Map and description of OR–01–c taken from United States Fish and Wildlife Service 1:100,000 map; Nehalem River and Yamhill River, Oregon; 1995.

Critical Habitat includes only Federal lands designated as Late Successional Reserves described within the following areas:

T.01N., R.09W. Willamette Meridian: W½ SW¼, SE¼ SW¼, SW¼ NW¼ Section 25; SE¼, SE¼ SW¼, SE¼ NE¼ Section 26; E½ SE¼, SE¼ NE¼ Section 34; Section 35 except SW¼.

T.01S., R.08W. Willamette Meridian: Section 7 except E½ NE¼, SE¼; S½ Section 17; S½, SE¼ NE¼ Section 18; N½ N½, SW¼ NE¼, SE¼ NW¼, SE¼ SE¼ Section 19; N½ N½, NE¼ SW¼, SW¼ SW¼ Section 20; Section 21 except N½ NE¼, S½ SW¼; W½ Section 22; S½ SW¼, SE¼ NW¼, NE¼ SW¼, SW¼ NE¼, W½ SE¼ Section 27; S½ NW¼, S½ SE¼, N½ SW¼, SE¼ SW¼ Section 28; S½ NE¼, N½ SE¼, S½ SW¼, NE¼ SW¼ Section 29; NE¼, N½ NW¼, SW¼ NW¼, SE¼ SE¼ Section 30; N½ NE¼ Section 31.

T.01S., R.09W. Willamette Meridian: Section 1 except E½ E½; E½ E½, NW¼ NE¼ Section 2; N½ SW¼ Section 3; Section 4 except SE¼ SE¼; NE¼, N½ SE¼, E½ NW¼ Section 5; S½ NE¼, NW¼ NE¼, N½ NW¼, SE¼ NW¼, E½ SW¼, E½ SE¼ Section 9; S½, S½ NW¼, SW¼ NE¼ Section 10; Section 11 except N½ NE¼; NW¼, W½ SW¼, E½ NE¼, Section 12; E½ NW¼, SW¼ NE¼ Section 13; W½ NE¼, NW¼, NE¼ SW¼, SW¼ SW¼ Section 14; N½ NW¼, NE¼ NE¼ Section 15.

T.01S., R.11W. Willamette Meridian: SE¼ SE¼ Section 13.

Critical Habitat includes only State lands described within the following areas:

T.02N., R.09W. Willamette Meridian: Section 3; E½, NW¼ Section 7; S½ Section 16; Section 18 except SW¼ NW¼, N½ NW¼; Sections 19–22; Sections 29–32.

T.02N., R.10W. Willamette Meridian: E½ E½, NW¼ SE¼ Section 24; S½ SE¼ Section 25; Section 36 except NW¼ NW¼, NW¼ SW¼.

T.01N., R.09W. Willamette Meridian: Section 9; Section 16 except SW¼; SW¼, E½ SE¼ Section 19; Section 20 except NE¼ NE¼; S½ SW¼, NW¼ SW¼ Section 21; Section 26 except SE¼, SE¼ SW¼, SE¼ NE¼; Section 27; W½ Section 28; Section 29 except NW¼; Section 30; NE¼, N½ NW¼, NE¼ SE¼ Section 31; N½, S½ SE¼, NE¼ SE¼ Section 32; S½ SW¼, SE¼, N½ NW¼, SW¼ NW¼, NW¼ SW¼ Section 33; Section 34 except E½ SE¼, SE¼ NE¼, S½ SW¼, NW¼ SW¼, SW¼ NW¼; NW¼ NW¼ Section 35; Section 36.

T.01N., R.10W. Willamette Meridian: N½ NE¼ Section 1; SW¼ SW¼ Section 2; SE¼ SE¼ Section 3; E½ NE¼, NE¼ SE¼ Section 10; W½, SE¼ SE¼ Section 11; Section 13 except N½ NE¼; S½ SE¼ Section 14; SE¼, SE¼ NW¼, NE¼ SW¼ Section 22; Section 23 except W½ NW¼; Sections 24–26; E½, NW¼, E½ SW¼ Section 27; N½ NE¼ Section 34; NE¼, N½ SE¼ Section 35; NE¼ Section 36.

T.01S., R.08W. Willamette Meridian: N½ Section 6; SE¼ Section 7; SW¼ Section 16; N½ S½, SE¼ NW¼ Section 17; NW¼ NW¼, SE¼ NW¼, SW¼ NE¼, NW¼ SE¼ Section 18; Section 19 except SW¼, SW¼ NW¼, SE¼ NE¼, N½ SE¼, SW¼ SE¼; Section 20 except

S½ S½, N½ N½, NE¼ SW¼; S½ SW¼, Section 21; N½ N½, SW¼ NE¼ Section 28.

T.01S., R.09W. Willamette Meridian: E½ E½ Section 1; Section 3 except N½ SW¼; SE¼ SE¼ Section 4; S½ SE¼, NE¼ SE¼, SE¼ SW¼ Section 7; E½ SE¼ Section 8; W½ SW¼, W½ SE¼ Section 9; Section 13 except N½ NW¼, SE¼ NW¼, SW¼ NE¼; S½ SE¼, SE¼ SW¼ Section 14; N½ NE¼, NW¼ Section 16; N½, N½ SE¼ Section 17; NE¼, E½ NW¼ Section 18; NW¼, W½ NE¼ Section 23; S½ SW¼, NE¼ SE¼, S½ SE¼ Section 24; Section 25; NE¼, E½ NW¼, N½ SE¼ Section 36.

Critical Habitat includes only State owned and State managed lands described within the following areas:

NE¼, N½ SE¼, NW¼ SE¼, E½ NW¼ Section 13.

Critical Habitat includes only County lands described within the following areas:

T.01N., R.09W. Willamette Meridian: SW¼ Section 16; N½, SE¼, NE¼ SW¼ Section 21; E½ Section 28; NE¼ Section 33.

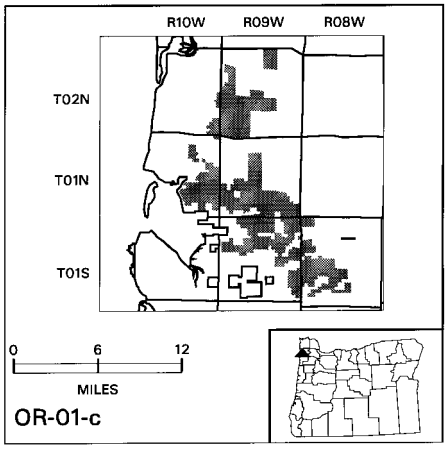

Map and description of OR–01–d taken from United States Fish and Wildlife Service 1:100,000 map; Nehalem River, Oregon; 1995.

Critical Habitat includes only State lands described within the following areas:

T.04N., R.06W. Willamette Meridian: W½ NW¼, NE¼ NW¼, NW¼ NE¼ Section 4; Section 5 except SW¼; Section 30 except NE¼; N½ NW¼, SW¼ NW¼, NW¼ NE¼ Section 31.

T.04N., R.07W. Willamette Meridian: SW¼, S½ NW¼ Section 1; Section 2 except NE¼, SW¼ NW¼; N½ N½, SE¼ NE¼, S½ NE¼ Section 3; SE¼, S½ NE¼, NW¼ SW¼ Section 9; N½ N½, S½ SW¼, SE¼ NE¼, SE¼ SE¼ Section 10; Section 11 except N½ NE¼, SE¼ NE¼, SW¼ SE¼, NW¼ SW¼; Section 13 except NW¼ NE¼, SE¼ SE¼; Section 14 except NW¼ NE¼; Section 15; Section 16 except E½ NE¼, NE¼ SE¼; Sections 21–22; Section 23 except S½ SE¼; Section 24 except E½ NE¼, SW¼ SW¼; NE¼, E½ NW¼, E½ SE¼ Section 25.

T.05N., R.06W. Willamette Meridian: Section 1 except NE¼; Sections 2–3; SE¼, S½ SW¼, S½ NE¼ Section 7; Sections 8–18; Section 19 except E½ NE¼; Section 20 except N½ NW¼; Sections 21–22; Section 23 except SE¼ SE¼; Section 24; E½ NE¼, NW¼ NE¼ Section 25; Sections 27–30; Section 31 except W½ W½; Sections 32–33; Section 34 except SE¼.

T.05N., R.07W. Willamette Meridian: E½ E½, SW¼ SE¼, SE¼ SW¼ Section 13; Section 22 except S½ S½; N½ SW¼ Section 23; Section 24 except NE¼, NW¼ NW¼; Sections 25–26; E½ SE¼, SE¼ NE¼ Section 27; SE¼ Section 33; E½ Section 34; Section 35 except N½ NE¼, NE¼ NW¼; N½ Section 36.

T.05N., R.08W. Willamette Meridian: S½ NW¼ Section 25; SE¼ NE¼ Section 26.

T.06N., R.06W. Willamette Meridian: S½ SW¼, SW¼ SE¼ Section 23; Section 26 except NE¼; Section 35 except SW¼ NE¼; Section 36 except N½ NW¼, SE¼ NW¼.

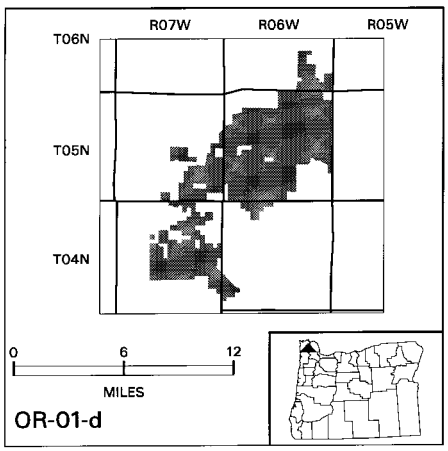

Map and description of OR–02–a taken from United States Fish and Wildlife Service 1:100,000 map; Yamhill River, Oregon; 1995.

Critical Habitat includes only State lands described within the following areas:

T.02S., R.09W. Willamette Meridian: Section 22 except SW¼, S½ NW¼, S½ NE¼, SW¼ SE¼; Sections 23–25; N½ Section 26; E½ NE¼, SW¼ NE¼ Section 27.

T.02S., R.08W. Willamette Meridian: SW¼ Section 19; N½ SW¼, NW¼ Section 29; Section 30.

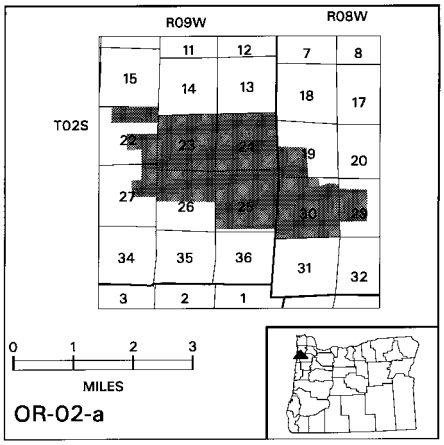

Map and description of OR–02–b taken from United States Fish and Wildlife Service 1:100,000 map; Yamhill River, Oregon; 1995.

Critical Habitat includes only Federal lands designated as Late Successional Reserves described within the following areas:

T.03S., R.09W. Willamette Meridian: SW¼, W½ SE¼, SW¼ NW¼ Section 3; S½, SW¼ NW¼, SE¼ NE¼, W½ NE¼; Section 4; E½ SE¼ Section 8; Section 9; Section 10 except N½ SE¼; NW¼ Section 15; N½ Section 16; S½ NW¼, N½ SW¼ Section 19; S½ SW¼ Section 32.

T.03S., R.10W. Willamette Meridian: SE¼, E½ SW¼, S½ NE¼ Section 22; Section 23 except N½ NW¼; S½, E½ NE¼, SW¼ NW¼ Section 24; W½ NW¼ Section 25; Section 26; Section 27 except SW¼ NE¼; E½, E½ W½ Section 28; Section 32 except N½ N½, W½ SW¼; Section 33; N½ NE¼, W½ SW¼, NW¼ Section 34; Section 35 except S½ S½, NW¼ SW¼.

T.04S., R.09W. Willamette Meridian: S½ SW¼, SW¼ SE¼ Section 4; W½, W½ E½, SE¼ SE¼ Section 5; Section 6 except W½ W½; Section 7 except W½ NW¼; Sections 8–9; SW¼, SW¼ SE¼, S½ NW¼ Section 10; NW¼, W½ NE¼ Section 15; N½, SE¼ Section 16; N½ Section 17; N½ Section 18.

T.04S., R.10W. Willamette Meridian: SW¼, S½ NW¼, NW¼ NW¼, W½ E½ Section 3; E½, N½ NW¼, SE¼ NW¼, SE¼ Section 4; N½, SW¼, W½ SE¼ Section 5; E½ SW¼, E½ Section 6; N½ NE¼, NE¼ NW¼ Section 7; NE¼ Section 9.

T.05S., R.09W. Willamette Meridian: SW¼ Section 5; SE¼, SW¼ NE¼, E½ SW¼ Section 6; Section 7; W½, S½ SE¼, NW¼ SE¼ Section 8; NW¼, SE¼ SW¼, W½ NE¼, N½ SW¼ Section 17; Section 18; N½ Section 19; NW¼ NW¼ Section 20.

T.05S., R.10W. Willamette Meridian: Section 1; Section 2 except S½ S½, NE¼ NE¼; NE¼, E½ NW¼, SE¼ SW¼, SW¼ NW¼, SW¼ SE¼, NE¼ SW¼ Section 3; S½ NE¼ Section 4; N½ NE¼, E½ NW¼, NW¼ NW¼, SW¼ SE¼, SE¼ SW¼ Section 10; NW¼ NW¼, SE¼ NW¼, NW¼ SW¼ Section 11; E½, E½ NW¼, SW¼ NW¼, NE¼ SW¼ Section 12; NE¼ NW¼, E½ Section 13; SW¼ Section 14; SW¼, SW¼ NW¼ Section 17; Section 20 except W½ W½, SE¼ NE¼; NW¼, E½ SE¼ Section 22; SE¼ NW¼, NW¼ SE¼, SW¼ NE¼, SW¼ SW¼, SE¼ SE¼, NW¼ SE¼, N½ N½ Section 23; NW¼ NE¼, E½ NW¼ Section 24; N½ N½ Section 26; S½ Section 32; S½ S½, NE¼ SE¼, NW¼ SW¼, SW¼ NW¼, SE¼ NE¼ Section 33; W½ SE¼ Section 34.

T.06S., R.10W. Willamette Meridian: Section 2; W½ W½, SE¼ SE¼, NE¼ SW¼ Section 3; Section 4; N½ S½, N½ Section 5; W½ W½, E½ SW¼, E½ SE¼ Section 6; Section 7; Section 8 except N½ NE¼; Section 9 except NW¼ NW¼, SE¼ SW¼, S½ SE¼; Section 10; Section 11 except NE¼, SE¼ SE¼; SW¼ Section 12; S½, NW¼ NE¼ Section 14; W½, SE¼ Section 15; Section 16 except N½ NE¼; Section 17–18; NW¼, W½ SW¼, W½ E½ Section 19; W½ NE¼, E½ NW¼ Section 20; Sections 21–22; W½, W½ E½ Section 23; S½ NW¼, S½ SW¼ Section 26; W½ W½, NE¼, NE¼ NW¼, SE¼ SE¼ Section 27; Section 28 except SW¼ NW¼; NE¼, NW¼ SE¼ Section 30.

T.06S., R.11W. Willamette Meridian: Section 1–2; Section 11; Section 12; Section 13 except SE¼ NW¼, SW¼ NE¼; NE¼, N½ SE¼ Section 14; Section 24 except SE¼ SE¼, N½ NW¼.

Critical Habitat includes only State lands described within the following areas:

T.05S., R.10W. Willamette Meridian: S½ NE¼, E½ SE¼ Section 10; E½ SE¼, SE¼ NE¼ Section 11.

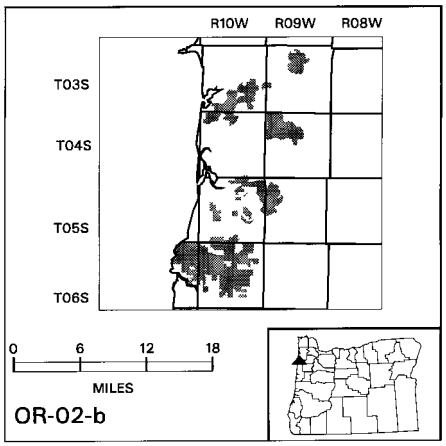

Map and description of OR–02–c taken from United States Fish and Wildlife Service 1:100,000 map; Yamhill River and Corvallis, Oregon; 1995.

Critical Habitat includes only Federal lands designated as Late Successional Reserves described within the following areas:

T.06S., R.10W. Willamette Meridian: SE¼ Section 32.

T.07S., R.09W. Willamette Meridian: SW¼, W½ NW¼, SE¼ NW¼, SW¼ SE¼ Section 3; SE¼, E½ NE¼, SW¼ NE¼, NE¼ SW¼ Section 4; W½ NW¼ Section 5; Section 8 except S½ SW¼ SW¼ SE¼; Section 9 except N½ NE¼, SE¼ NE¼, NE¼ NW¼, SW¼ SE¼, SE¼ SW¼; Section 16 except E½ E½, NE¼ NW¼; S½, E½ NE¼ Section 17; Section 18 except NE¼ NE¼; SW¼, S½ NW¼ Section 19; NE¼, NW¼ SE¼ Section 20; W½ NW¼, NE¼ NW¼, S½ SW¼ Section 21; N½ NW¼, SW¼ NW¼ Section 28; SE¼ NE¼ Section 29; N½ NW¼ Section 30.

T.07S., R.10W. Willamette Meridian: SW¼, NW¼ SE¼ Section 3; Section 4 except E½ NE¼; Section 5; Sections 7–9; Section 10 except E½ NW¼, NE¼; N½ S½, E½ NE¼, SW¼ SE¼, SE¼ NE¼ Section 11; Section 12 except S½ NW¼, N½ SW¼, E½ NE¼; Section 13; Section 14 except N½ NW¼, SW¼ NW¼, W½ SW¼, NE¼ NE¼; Section 15 except S½ S½; Section 16 except SE¼ SE¼; Section 17; N½ Section 18; S½ S½ Section 20; NE¼, SW¼ Section 21; Sections 22–23; Section 24 except NW¼ SE¼, SW¼ NE¼, NE¼ SW¼; Section 25 except NW¼; Section 26 except NW¼; Sections 27–29; Section 31 except N½ NW¼, NW¼ NE¼; Sections 32–35.

T.08S., R.10W. Willamette Meridian: Sections 1–5; Section 6 except NW¼ SW¼, SW¼ NW¼; Section 7 except NW¼ SW¼, S½ SW¼, S½ SE¼ S½ NE¼; Section 8 except S½ S½; Sections 9–14; Section 15 except SE¼ SE¼; E½ E½, NW¼ NE¼, SW¼ SE¼ Section 16; SW¼ SE¼ Section 22; Sections 23 except SW¼ NW¼, NW¼ SW¼; Section 24 except SE¼ SE¼; NE¼ NW¼, NW¼ NE¼ Section 25; Section 26 except SE¼, E½ NE¼; W½ NE¼ Section 28.

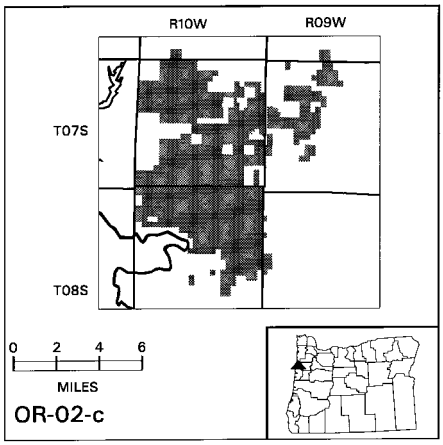

Map and description of OR–02–d taken from United States Fish and Wildlife Service 1:100,000 map; Corvallis, Oregon; 1995.

Critical Habitat includes only Federal lands designated as Late Successional Reserves described within the following areas:

T.07S., R.06W. Willamette Meridian: SW¼ Section 4; Section 5 except N½ NE¼, NW¼ NW¼; Section 6 except NE¼, N½ NW¼, NW¼ SE¼; Section 7; S½ S½, NE¼ SW¼, N½ SE¼, SE¼ NE¼ Section 9; Section 17 except NW¼, W½ NE¼, NW¼ SW¼.

T.07S., R.07W. Willamette Meridian: Section 1 except N½ NE¼; Sections 2–3; Section 4 except N½ NW¼, NW¼ NE¼; Section 5; Section 7; N½ Section 8; Section 9; Section 11 except SE¼ SW¼, SW¼ SE¼; Section 13 except NE¼ SE¼; Section 15; Section 17; N½ Section 18; Section 19; Section 21; Section 23; N½ Section 25; N½ Section 26; Section 27; Section 29; Section 31; Section 33; NW¼ Section 34.

T.07S., R.08W. Willamette Meridian: Section 1; SE¼ Section 12; Section 13; S½, S½ N½ Section 14; Section 15 except W½ W½; Section 17; Section 18 except W½ W½; Section 19 except W½ W½; W½ Section 20; Section 23; Section 25; Section 27; Section 28 except E½ SW¼, S½ NW¼; Section 29 except SE¼; Section 30 except W½ W½; Section 31 except W½ W½, E½ SE¼; Section 32 except NE¼; N½, N½ SW¼, NW¼ SE¼ Section 33; Section 35.

T.08S., R.07W. Willamette Meridian: NE¼ Section 3; SW¼ SE¼, N½ SW¼, SE¼ SW¼ Section 4; Section 5; NE¼ NE¼ Section 17.

T.08S., R.08W. Willamette Meridian: Section 1 except SE¼; Section 3 except W½ W½.

Description of Lands Using Protracted Public Land Survey Lines

Critical Habitat includes only Federal lands designated as Late Successional Reserves described within the following areas:

T.07S., R.06W. Willamette Meridian: SE¼ SW¼, SW¼ SE¼ Section 4; E½ NW¼ Section 9.

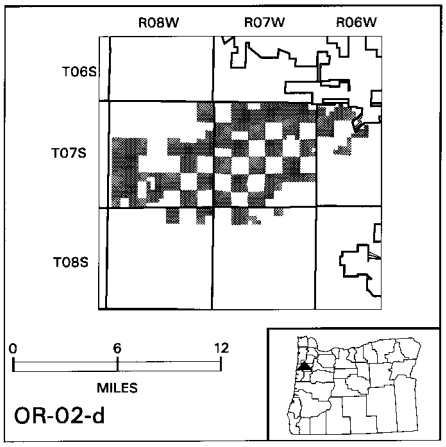

Map and description of OR–02–e taken from United States Fish and Wildlife Service 1:100,000 map; Yamhill River, Oregon; 1995.

Critical Habitat includes only Federal lands designated as Late Successional Reserves described within the following areas:

T.01S., R.05W. Willamette Meridian: Section 19 except NW¼.

T.02S., R.05W. Willamette Meridian: N½ N½ Section 3; SW¼ NE¼ Section 5; SW¼ SE¼, SE¼ NE¼ Section 7.

T.02S., R.06W. Willamette Meridian: S½ NW¼ Section 25; S½ NW¼, NE¼, S½ S½ Section 26; Section 35.

T.02S., R.08W. Willamette Meridian: Section 31 except W½ NW¼, E½ SE¼; NW¼, SW¼ NE¼, SE¼, N½ SW¼ Section 32; Section 33 except NW¼ NW¼; W½ NW¼, NW¼ SW¼ Section 34.

T.03S., R.06W. Willamette Meridian: N½ NW¼ Section 1; Section 7; SE¼, NE¼ SW¼ Section 13; S½ SW¼ Section 16; Sections 17–20; W½, W½ E½ Section 21; SE¼ SE¼ Section 27; SW¼, S½ NW¼, NW¼ SE¼, SW¼ NE¼ Section 28; Section 29; Section 30 except NE¼; Section 31; W½ Section 32; Section 33 except SW¼; SE¼ Section 36.

T.03S., R.07W. Willamette Meridian: S½ Section 5; Section 7; S½ NE¼, W½ NW¼, N½ SW¼, N½ SE¼, SE¼ SE¼ Section 8; Section 9; Section 10 except N½ NE¼, NW¼ NW¼; Section 11; Section 12 except E½ E½, SW¼ NE¼; Sections 13–15; S½ Section 16; Section 17; SW¼, N½ NE¼, W½ NW¼ Section 18; Section 19; Section 20 except W½ W½, SE¼ SW¼; Sections 21–25; E½ Section 26; Sections 27–29; E½ Section 30; Section 31; Section 32 except S½ SE¼, NE¼ SE¼; Section 33 except NW¼ NW¼, SW¼ SW¼; N½, SE¼ Section 34; Section 35; W½ Section 36.

T.03S., R.08W. Willamette Meridian: SW¼, S½ SE¼ Section 1; SW¼ SE¼ Section 2; Section 3; NW¼, S½ SE¼, W½ SW¼, SE¼ SW¼ Section 4; Section 5 except NW¼, SW¼ NE¼; N½ NW¼, SE¼ Section 6; Section 7 except N½ NE¼, SW¼ NE¼, E½ NW¼; Section 8 except S½ SE¼; Section 9; Section 10 except N½ NW¼, NW¼ NE¼; Section 11; Section 13; NE¼, N½ NW¼, SE¼ SW¼ Section 14; Section 15 except SW¼; W½ SW¼ Section 16; SW¼ SE¼, NW¼ NW¼ Section 17; Section 18 except S½ SE¼; Section 19 except N½ NE¼; NE¼ Section 20; Section 21 except NW¼, N½ NE¼; Section 22 except SW¼ NE¼, SE¼ NW¼; Section 23; Section 24 except N½ NE¼, SE¼ NE¼; Section 25 except NE¼ SW¼, SW¼ NE¼, NW¼ SE¼, SE¼ NW¼; N½ NE¼, NW¼ NW¼, SE¼ SE¼; Section 26; Section 27 except NE¼ SW¼, SW¼ NE¼, NW¼ SE¼, SE¼ NW¼; S½ S½, NW¼ NW¼ Section 29; S½, W½ NW¼ Section 31; Section 32 except SW¼, SW¼ NW¼, W½ SE¼; Sections 33–34; S½ Section 35; W½ NE¼ Section 36.

T.03S., R.09W. Willamette Meridian: Section 1 except S½ SE¼, NE¼ SE¼, SW¼ NW¼; SE¼ SE¼ Section 2; SE¼ SE¼ Section 10; Section 11 except NW¼; Section 12 except NE¼ NE¼; Section 13 except W½ NW¼, E½ NE¼; Section 14 except SW¼; NE¼ NE¼ Section 15; NE¼ Section 23; E½ NW¼, NE¼ Section 24.

T.04S., R05W. Willamette Meridian: NW¼ SE¼ Section 19.

T.04S., R.06W. Willamette Meridian: Section 5 except E½ E½, SW¼ SE¼; Sections 6–7; S½ SW¼, W½ SE¼ Section 18.

T.04S., R.07W. Willamette Meridian: Section 1 except NE¼; W½, N½ NE¼ Section 2; Section 3 except NW¼; E½ E½, NW¼ NE¼, NE¼ NW¼, SE¼ SW¼, SW¼ SE¼ Section 4; N½, E½ SE¼, SW¼ SW¼ Section 5; Section 6 except NE¼, W½ SE¼; Section 7; SW¼, NE¼ SE¼ Section 8; Section 9; N½ Section 10; Section 11; Section 12 except SE¼ SW¼; Section 13; Section 14 except N½ NW¼, S½ NE¼, E½ SE¼; Section 15 except SW¼ SW¼; E½ E½, NW¼ NE¼ Section 16; Section 17 except N½ S½; Section 18 except NW¼.

T.04S., R.08W. Willamette Meridian: SE¼ NE¼, SE¼, Section 1; NW¼ NE¼, N½ NW¼, E½ SW¼, SE¼ Section 2; N½ N½, S½ S½ Section 3; Section 4 except S½ SE¼, NE¼ SE¼, SE¼ SW¼; Sections 5–8; Section 9 except NW¼ NE¼, NE¼ NW1/4; Section 10; Section 11 except SE¼ NE¼, NE¼ SE¼; Section 12 except NE¼ SE¼, E½ NE¼; Sections 13–14; Section 15 except N½ NE¼; Section 16;

Sections 17–25; Section 26 except W½ SW¼; Section 27 except E½ SE¼; Section 28–35; N½ Section 36.

T.04S., R.09W. Willamette Meridian: SE¼, SE¼ NE¼ Section 1; SE¼, E½ SW¼ Section 11; Section 12 except NW¼; Section 13; E½, E½ NW¼ Section 14; SE¼ SE¼ Section 22; Section 23 except N½ NW¼, SW¼ NW¼; Sections 24–26; SE¼, E½ NE¼, SW¼ NE¼, SE¼ NW¼ Section 27; NE¼, SE¼ SE¼ Section 34; N½ N½, S½ S½, SW¼ NW¼, SE¼ NE¼, NE¼ SE¼ Section 35; Section 36.

T.05S., R.09W. Willamette Meridian: Sections 1–2; NE¼ NE¼, SW¼, SE¼, SW¼ NW¼ Section 3; Section 4 except N½ N½, SW¼ NW¼, W½ SW¼; W½, NE¼ NW¼ Section 9; Section 10–15; Section 16 except W½ W½, NE¼ NW¼; Section 21 except W½ W½, SE¼ SW¼ ¼; Section 22; Section 23 except SE¼, SW¼ NW¼; Section 24 except SW¼; NE¼ NE¼ Section 25; Section 26 except E½ E½; Section 27 except E½ NE¼, SW¼, NW¼ NW¼; Section 31 except N½ NW¼; Section 32; Section 33 except E½ E½; Section 34 except W½; Section 35.

T.06S., R.09W. Willamette Meridian: N½ SW¼, NW¼ NE¼, NW¼ Section 2; N½, N½ SW¼, SW¼ SW¼ Section 3; Section 4 except SE¼ SE¼, SW¼ NW¼, W½ SW¼; N½ Section 5; N½ N½ Section 6; NE¼, E½ NW¼ Section 9.

Critical Habitat includes only State lands described within the following areas:

T.03S., R.07W. Willamette Meridian: N½ Section 16.

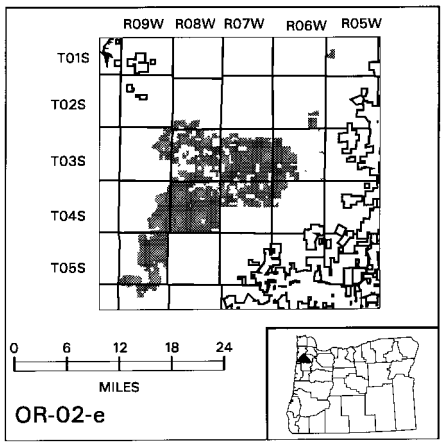

Map and description of OR–02-f taken from United States Fish and Wildlife Service 1:100,000 map; Yamhill River, Oregon; 1995.

Critical Habitat includes only State lands described within the following areas:

T.06S., R.09W. Willamette Meridian: E½ SE¼ Section 11; N½ SW¼, SW¼ SW¼ Section 12; NW¼ NW¼ Section 13; N½ NE¼, NW¼ Section 14; S½ NE¼, S½ NW¼, N½ SW¼, NE¼ NE¼, SW¼ SW¼ Section 15; S½ SW¼, SE¼, NE¼ SW¼ Section 16; E½ NE¼, SW¼ NE¼, SE¼, SE¼ SW¼ Section 20; W½ NW¼, NE¼ NW¼ Section 21; W½ NE¼, E½ NW¼ Section 29.

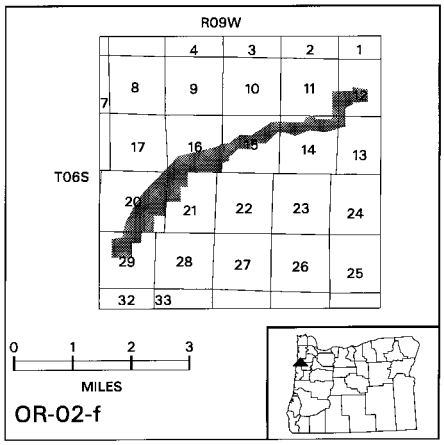

Map and description of OR–03–a taken from United States Fish and Wildlife Service 1:100,000 map; Corvallis, Oregon; 1995.

Critical Habitat includes only Federal lands designated as Late Successional Reserves described within the following areas:

T.09S., R.09W. Willamette Meridian: SE¼ SE¼ Section 33; SW¼ SW¼ Section 34.

T.10S., R.10W. Willamette Meridian: NW¼ SE¼ Section 2.

Critical Habitat includes only State lands described within the following areas:

T.09S., R.09W. Willamette Meridian: E½ SW¼, W½ SE¼, NE¼ SE¼ Section 34.

T.10S., R.09W. Willamette Meridian: NW¼, W½ NE¼ Section 16; N½ NE¼, NE¼ NW¼ Section 17.

Critical Habitat includes only County lands described within the following areas:

T.10S., R.10W. Willamette Meridian:SW¼ SE¼ Section 2.

Critical Habitat includes only Private lands described within the following areas:

T.09S., R.09W. Willamette Meridian: S½ SE¼, NE¼ SE¼ Section 23; W½ NW¼, NW¼ SW¼ Section 25; NE¼ Section 26; W½ SW¼ Section 34.

T.10S., R.09W. Willamette Meridian: SW¼ Section 15.

T.10S., R.10W. Willamette Meridian: SE¼ Section 14.

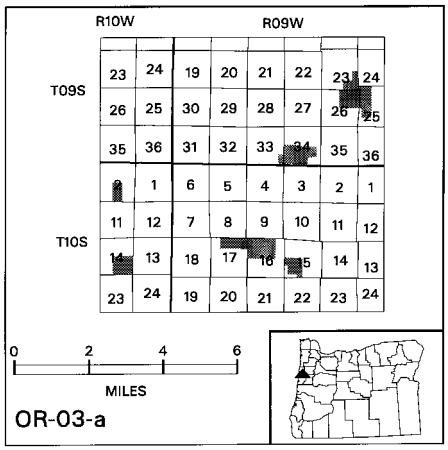

Map and description of OR–03–b taken from United States Fish and Wildlife Service 1:100,000 map; Corvallis, Oregon; 1995.

Critical Habitat includes only State lands described within the following areas:

T.10S., R.06W. Willamette Meridian: W½ SW¼ Section 30.

T.10S., R.07W. Willamette Meridian: S½ Section 25; N½ Section 36.

T.11S., R.07W. Willamette Meridian: S½ N½, SE¼ Section 16; N½ Section 21; S½, NW¼ Section 29; Section 31; Section 32 except E½ SE¼, NE¼ SE¼.

T.11S., R.08W. Willamette Meridian: W½ SW¼ Section 14; Section 15 except N½ NE¼; Section 16 except S½ SW¼; SW¼, W½ SE¼ Section 17; S½ SE¼, E½ SW¼ Section 18; Sections 19–21; W½, S½ SE¼, NE¼ SE¼, NE¼ NE¼ Section 22; SW¼, NW¼ NW¼ Section 23; SW¼, NW¼ SE¼, S½ N½ Section 26; Section 27 except SW¼, NE¼ NE¼; N½ NW¼ Section 28; Sections 29–31; Section 32 except SE¼; N½ NW¼ Section 35.

T.11S., R.09W. Willamette Meridian: S½ Section 7; NW¼ NW¼ Section 17; SE¼, S½ NE¼, NE¼ NE¼, SE¼ NW¼ Section 18; Section 23 except NW¼; S½, NW¼ NW¼ Section 24; Section 25; Section 26 except S½ NW¼, N½ SW¼; NE¼ Section 27; E½ SE¼, SE¼ NE¼ Section 34; Section 35.

T.12S., R.07W. Willamette Meridian: Section 5 except S½, SW¼ NW¼.

T.12S., R.08W. Willamette Meridian: NW¼ Section 5; E½ E½, SW¼ NE¼ Section 6.

T.12S., R.09W. Willamette Meridian S½ SW¼, N½ NW¼, SE¼ NW¼, NW¼ NE¼ Section 1; E½, E½ NW¼ Section 2.

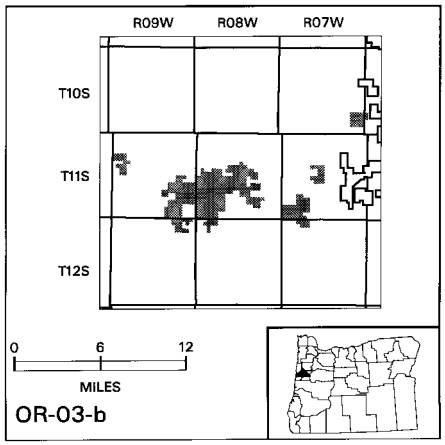

Map and description of OR–03–c taken from United States Fish and Wildlife Service 1:100,000 map; Corvallis, Oregon; 1995.

Critical Habitat includes only Federal lands designated as Late Successional Reserves described within the following areas:

T.08S., R.06W. Willamette Meridian: SE¼ NE¼, NE¼ NE¼, SW¼ NE¼, S½ NW¼, NW¼ NW¼, S½ SE¼, SW¼ Section 31; W½ NW¼ Section 33.

T.08S., R.07W. Willamette Meridian: Section 31 except S½ SE¼.

T.09S., R.06W. Willamette Meridian: N½ NE¼, NW¼ Section 5; NE¼, NW¼, N½ SE¼ Section 7.

T.09S., R.07W. Willamette Meridian: Section 1 except NW¼ NW¼; Section 3 except NE¼; Section 9 except SE¼ SE¼; Section 11; Section 13; W½, W½ NE¼, NW¼ SE¼ Section 15; SE¼, E½ SW¼ Section 17; NW¼, NW¼ SW¼ Section 21; E½ NE¼, NE¼ SE¼ Section 23; Section 29 except SE¼; Section 31; S½, SE¼ NW¼ Section 33; W½ W½, NE¼ NE¼ Section 35.

T.09S., R.08W. Willamette Meridian: N½ NW¼, SW¼ NW¼, W½ SW¼ Section 11; Section 27 except N½ NE¼; Section 35.

T.10S., R.05W. Willamette Meridian: SW¼ NE¼, W½ SE¼, SW¼, SE¼ NW¼ Section 29.

T.10S., R.07W. Willamette Meridian: N½ Section 1; W½ NW¼ Section 4; N½ Section 5.

Critical Habitat includes only State lands described within the following areas:

T.08S., R.07W. Willamette Meridian: SE¼ Section 11; SE¼ ¼ Section 12; N½, N½ SE¼ Section 13; E½, SW¼ Section 14.

T.09S., R.08W. Willamette Meridian: Section 28 except N½ N½; S½, NW¼, S½ NE¼ Section 29; SE¼ Section 32; NE¼ Section 33; Section 34 except NW¼; Section 36 except N½ N½.

T.10S., R.07W. Willamette Meridian: Section 6; N½ N½ Section 7; NW¼, SW¼, SE¼

SE¼, NW¼ NE¼ Section 18; Section 19 except W½ SW¼.

T.10S., R.08W. Willamette Meridian: Section 1 except SE¼; Section 2; NE¼, NW¼, NW¼ SW1¼, SW¼ SW¼, NE¼ SE¼, NW¼ SE¼ Section 3; Section 4 except SW¼ SE¼, SE¼ SW¼; Section 5; E½ Section 6; NE¼ Section 7; NE¼, E½ NW¼, NW¼ NW¼ Section 8; NW¼, NE¼ NE¼ Section 9; NW¼, NE¼ Section 10; N½ N½ Section 11; Section 12; Section 13 except S½ SW¼, SW¼ SE¼; Section 19; E½ NE¼, N½ SE¼ Section 24.

Critical Habitat includes only Private lands described within the following areas:

T.09S., R.08W. Willamette Meridian: S½ SW¼ Section 29.

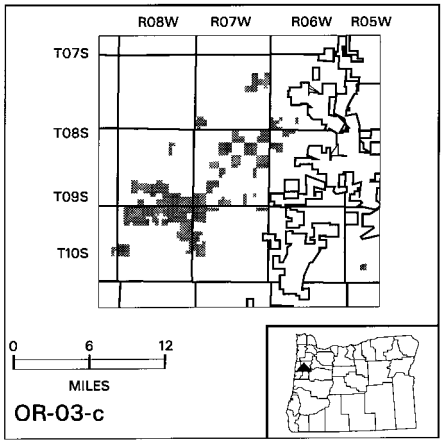

Map and description of OR–04–a taken from United States Fish and Wildlife Service 1:100,000 map; Corvallis, Waldport and Eugene, Oregon; 1995.

Critical Habitat includes only Federal lands designated as Late Successional Reserves described within the following areas:

T.11S., R.10W. Willamette Meridian: SE¼ SE¼ Section 35.

T.12S., R.09W. Willamette Meridian: N½ N½ Section 6; Section 7 except NW¼ NE¼; Section 8 except NE¼ NW¼, W½ NE¼, NE¼ NE¼; SE¼ SE¼ Section 14; S½ NW¼, SW¼, W½ SE¼ Section 15; S½, S½ N½ Section 16; Sections 17–18; Section 19 except W½ W½, NE¼ NE¼, SE¼ SW¼; Section 20 except SE¼ NW¼, S½ NE¼; Section 21; Section 22 except NE¼ NE¼; Section 23 except NW¼ NW¼; Section 26 except NE¼ NE¼, SE¼ SE¼; Sections 27–28; N½ NW¼, NW¼ NE¼ Section 29; W½ Section 33.

T.12S., R.10W. Willamette Meridian: Sections 1–2; Section 3 except E½ NW¼, S½ NE¼; Section 4; S½, E½ NE¼, SW¼ NW¼ Section 5; SE¼ SE¼ Section 6; Sections 7–8; N½, N½ SE¼ Section 9; N1½ Section 10; Section 11 except SW¼ SW¼; Section 12; W½ NE¼, E½ NW¼, NE¼ NE¼ Section 13; Sections 16–17; Section 18; Sections 19–21; Section 25 except S½ S½, N½ NW¼; S½ SE¼ Section 26; Section 28; Section 29 except SW¼, NW¼ SE¼; Section 30 except S½ S½; E½ SE¼ Section 31; Section 32 except W½ NW¼; Section 33 except SW¼ SE¼; N½ SE¼, NE¼ Section 35.

T.12S., R.11W. Willamette Meridian: S½ NW¼, S½ SW¼, NE¼ SW¼, W½ SE¼, SW¼ NE¼ Section 9; SE¼, S½ SW¼, SW¼ SW¼ Section 11; S½ Section 12; Section 13 except S½ S½; Section 14 except N½ SW¼, N½ SE¼, SE¼ SE¼; NE¼ Section 22; Sections 23–24; Section 25 except W½ SW¼, SW¼ NW¼; Section 26 except SE¼ NE¼; E½ Section 27; Section 35; Section 36 except E½ SE¼, SE¼ NE¼.

T.13S., R.09W. Willamette Meridian: Section 2 except SE¼; NE¼ Section 4; SW¼ Section 5; Section 6–7; W½ Section 8; Sections 18–19; N½ SW¼, E½ SE¼, NW¼ SE¼ Section 20; SW¼ SW¼ Section 21; Section 28 except N½ NE¼, NE¼ NW¼; Section 29 except NW¼ SW¼; Section 30; Section 31 except N½ SW¼, S½ NW¼; Section 32–33; W½ W½, E½ SW¼, SE¼ Section 34; SW¼ SE¼, SE¼ SW¼ Section 35.

T.13S., R.10W. Willamette Meridian: Section 1; Section 2; E½ E½ Section 3; S½ SW¼, SW¼ NE¼, W½ SE¼ Section 7; E½ SE¼ Section 9; Section 10 except SW¼ NW¼; Sections 11–15; Section 16 except N½ NW¼; Section 17 except N½, NW¼ SW¼; Section 18; Sections 19–25; Section 26 except SW¼ SW¼, SE¼ SE¼; N½ NE¼, SE¼ NE¼, Section 27; SE¼ SW¼, NW¼ Section 28; Section 29; N½, N½ SE¼, NE¼ SW¼, SW¼ SW¼ Section 30; S½, E½ NE¼ Section 31; E½ SE¼, S½ SW¼, NW¼ SW¼, NW¼, NW¼ NE¼ Section 32; W½ Section 33; E½ SE¼, NE¼ SE¼, NE¼ NE¼ Section 34; Section 35 except SE¼ NE¼, NE¼ NW¼.

T.13S., R.11W. Willamette Meridian: Section 1 except SE¼ SE¼; Section 2; Section 11 except W½ SW¼, SE¼ SW¼; NW¼, W½ NE¼, W½ SW¼, SE¼ SE¼ Section 12; Section 13 except W½ W½, NE¼ NW¼, S½ SE¼; N½ N½, SW¼ NW¼, S½ SW¼, SW¼ SE¼, SE¼ SW¼ Section 14; Section 15 except N½ NW¼, SW¼ NW¼, NW¼ SW¼; NE¼ NW¼, N½ NE¼ Section 22; NW¼, SW¼ NE¼ Section 23; S½ NE¼, S½, NW¼ NW¼ Section 24; Section 25 except S½ N½, N½ SE¼; S½ SW¼, NW¼ SW¼, SE¼ Section 26; E½, E½ W½ Section 34; Section 35; Section 36 except SE¼, E½ NE¼.

T.14S., R.09W. Willamette Meridian: Section 2 except NE¼ NE¼, S½ S½; Section 3 except S½ S½, N½ SW¼; Section 4 except S½ S½, N½ SE¼; Section 5 except S½ SE¼, N½ SW¼, SE¼ SW¼, NW¼ SE¼; E½, S½ SW¼ Section 6; Section 7 except S½ SW¼, NW¼ SE¼, NE¼ SW¼; N½ NW¼, SE¼, S½ SW¼, SE¼ NE¼ Section 8; Section 9 except NW¼ NW¼; Section 10 except N½ NE¼; Section 11 except N½ NW¼, NE¼, N½ SE¼, SW¼ SE¼; S½ S½ Section 12; SW¼, S½

SE¼, N½ NW¼, NW¼ NE¼ Section 13; Sections 14 except NW¼ NE¼, SE¼ NW¼, N½ SW¼, SE¼ SW¼; Sections 15–16; S½ NE¼, N½ SW¼, SE¼ NW¼, SW¼ SW¼ Section 18; N½ NW¼, NE¼, SW¼ NW¼, NE¼ SE¼, SE¼ SW¼ Section 19; S½ NW¼, NW¼ SW¼ Section 20; N½ NE¼, NE¼ NW¼ Section 21; NW¼ NW¼ Section 22; E½, E½ NW¼ Section 23; W½ W½ Section 24; W½, W½ E½ Section 25; E½ Section 26; S½ NW¼, NW¼ NW¼ Section 36.

T.14S., R.10W. Willamette Meridian: Section 1 except N½ SE¼, E½ NE¼; Section 2; Section 3 except SW¼; Section 4; Section 5 except W½ NE¼, SE¼ NW¼; Section 6; N½ Section 7; Section 8 except SW¼; Section 9 except S½ SW¼; Sections 10–13; Section 14; Section 15; N½, N½ SE¼, SE¼ SE¼, NE¼ SW¼ Section 16; Section 17 except N½ NW¼; N½ Section 20; E½, E½ NW¼, NW¼ SW¼ Section 23; Section 24 except E½ NE¼, NE¼ SE¼; NW¼ Section 25.

T.14S., R.11W. Willamette Meridian: Sections 1–2; SE¼ NW¼, SW¼ SE¼; Section 3; N½ NE¼, NE¼ NW¼, W½ NW¼ Section 4; S½ NW¼, NW¼ NW¼, SW¼ SE¼, NE¼, S½ SW¼ Section 5; NE¼, SE¼ NW¼ Section 6; Section 7; Section 8 except NE¼ NE¼; S½ SE¼, NE¼ SE¼, SW¼ NW¼, W½ SW¼ Section 9; Section 10 except W½ W½, NE¼ NW¼, NE¼ SW¼, NE¼ NE¼; Section 11; W½, NW¼ NE¼ Section 12; W½ W½, NE¼ NW¼ Section 13; Section 14; Section 15 except NE¼ SE¼; Section 16 except NW¼ NW¼; Section 17 except SE¼ NE¼; Sections 18–21; Section 22 except S½ N½, N½ SW¼, N½ NE¼; Section 23; Section 24 except NE¼; Section 25 except W½ NW¼; Section 26 except NE¼ NE¼, S½ SE¼, NE¼ SW¼; Sections 27–30; N½, NE¼ SW¼ Section 31; NW¼, N½ NE¼, N½ SW¼ Section 32; N½ Section 33; N½ N½, SW¼ NW¼ Section 34; N½ NW¼ Section 35.

T.14S., R.12W. Willamette Meridian: S½ SE¼, SE¼ SW¼ Section 1; Section 12 except W½ W½; Section 13 except NW¼ NW¼; E½ SE¼, SE¼ NE¼ Section 14; SE¼, E½ NE¼, W½ SW¼ Section 23; Sections 24–25.

Description of Lands Using Protracted Public Land Survey Lines

Critical Habitat includes only Federal lands designated as Late Successional Reserves described within the following areas:

T.14S., R.09W. Willamette Meridian: E½ NW¼, W½ NE¼ Section 8.

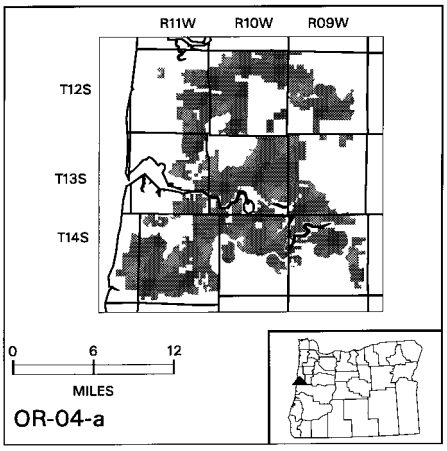

Map and description of OR–04–b taken from United States Fish and Wildlife Service 1:100,000 map; Waldport, Eugene, Oregon; 1995.

Critical Habitat includes only Federal lands designated as Late Successional Reserves described within the following areas:

T.14S., R.09W. Willamette Meridian: SE¼, S½ SW¼, NW¼ SW¼, SW¼ NW¼ Section 28; Section 29 except N½ NE¼; S½, S½ N½ Section 30; Section 31; Section 32; Section 33 except SE¼ NE¼, NE¼ SW¼; Section 34 except W½ NW¼, W½ NE¼; S½ S½, SW¼ NW¼, E½ NW¼, N½ SW¼ Section 35.

T.14S., R.10W. Willamette Meridian: SE¼ NE¼, E½ SE¼ Section 25; Section 29 except NE¼ NE¼; Sections 30–32.

T.14S., R.11W. Willamette Meridian: SE¼, S½ SW¼ Section 35; Section 36 except NW¼, N½ NE¼.

T.15S., R.09W. Willamette Meridian: W½ W½ Section 1; Sections 2–5; Section 6 except S½ SW¼, SW¼ SE¼; E½ NE¼, SW¼ NE¼, SW¼, W½ SE¼, W½ NW¼ Section 7; N½ NW¼, NW¼ NE¼, E½ SE¼, SW¼ SE¼, SE¼ SW¼ Section 8; Section 9 except S½ SW¼; Section 10 except SE¼; Section 11; N½ SW¼, S½ NW¼, NW¼ NW¼ Section 12; E½, E½ SW¼, SW¼ SW¼, NW¼ NW¼, SE¼ NW¼ Section 13; Section 14 except NE¼ SE¼; Section 15; E½ NE¼, SW¼ NE¼, S½ NW¼, NW¼ NW¼, SE¼, E½ SW¼ Section 16; E½ NE¼, SW¼ NE¼, W½ SW¼ Section 17; Section 18 except NE¼ NE¼; Section 19; SE¼, NW¼ NW¼, S½ NE¼ Section 20; Section 21; Section 22 except E½ SW¼; Sections 23–26; E½, E½ SW¼, SW¼ SW¼, SE¼ NW¼ Section 27; Section 28; E½, E½ NW¼, SE¼ SW¼ Section

29; N½ NW¼, NW¼ NE¼ Section 30; Section 32 except W½ NW¼, NW¼ SW¼; Sections 33–36.

T.15S., R.10W. Willamette Meridian: Section 1 except N½ NW¼, SE¼ NW¼, NW¼ NE¼, SE¼; E½ SE¼ Section 2; W½ SW¼, SE¼ SW¼ Section 4; Sections 5–8; W½, W½ SE¼, SW¼ NE¼ Section 9; NE¼ NE¼ Section 11; NW¼, E½ Section 12; E½ NE¼, NW¼ NE¼, S½ SW¼ Section 13; SW¼, SW¼ NW¼, SE¼ SE¼ Section 14; SW¼ SW¼, E½ SW¼, E½ NW¼, E½ Section 15; S½ S½ Section 16; Sections 17–22; E½, SE¼ SW¼, NW¼ NW¼ Section 23; Section 24 except NE¼ NE¼, SW¼ SE¼; SW¼ Section 25; Section 26 except NE¼; Sections 27–34; E½, N½ NW¼, SE¼ NW¼, NE¼ SW¼ Section 35; NE¼ NW¼ Section 36.

T.15S., R.11W. Willamette Meridian: Section 1; N½ N½, SE¼ NE¼, SW¼ SW¼, SE¼ SE¼ Section 2; E½ SE¼, SW¼ SE¼, S½ SW¼ Section 3; Section 4 except N½ NW¼; NW¼ SW¼, SW¼ NW¼ Section 5; SW¼, W½ NW¼, SE¼ NW¼, S½ NE¼, SE¼ Section 6; W½ Section 7; NE¼, S½ NW¼, NE¼ SW¼, N½ SE¼, NE¼ NW¼ Section 8; Section 9 except SW¼ SW¼, NW¼ NE¼, NE¼ NW¼; Section 10–11; Section 12 except SE¼ SW¼; Section 13 except N½ NW¼, SE¼ NW¼; Section 14; Section 15 except SW¼; NE¼ NE¼ Section 16; E½ SE¼ Section 21; E½ E½, W½ SE¼, SW¼ Section 22; Sections 23–27; Section 28 except N½ N½; S½, SE¼ NE¼ Section 29; S½, S½ NW¼, SW¼ NE¼ Section 30; Section 31 except N½ NW¼, NW¼ NE¼, SE¼ NE¼; Section 32 except S½ N½, NE¼ SE¼; Section 33 except S½ SE¼; Section 34 except S½ S½, NE¼ SE¼, SE¼ NE¼; Section 35 except SW¼ NW¼, NW¼ NE¼, NW¼ SW¼, S½ SW¼; Section 36.

T.15S., R.12W. Willamette Meridian: Section 1 except NW¼; Section 2; E½, E½ NW¼ Section 3; N½ NE¼, SE¼ NE¼, NE¼ NW¼ Section 10; Section 11 except SE¼ SE¼; Section 12 except S½ S½; SE¼ Section 22; Section 25 except NE¼ NE¼; S½, NE¼, S½ NW¼ Section 26; E½ E½ Section 27; E½ Section 34; Section 35; Section 36 except N½ N½.

T.16S., R.09W. Willamette Meridian: Section 1 except N½ S½, SE¼ SE¼; Section 2 except E½ SE¼; Sections 3–5; Section 6 except N½ N½, SW¼ NE¼; Section 7 except E½ NE¼; Sections 8–15; Section 16 except SE¼; Section 17; Section 18 except SW¼ SW¼; Section 19; NW¼ NW¼, NW¼ SW¼, N½ NE¼ Section 20; Section 21 except SW¼ SW¼; Sections 22–24; N½ NW¼, NW¼ SW¼, W½ NE¼, SW¼ NW¼ Section 25; Section 26 except S½ SE¼; Sections 27–28; Section 29 except N½ NW¼, NW¼ NE¼; Section 30; W½ Section 31; Sections 32–34; Section 35 except NE¼, S½ SW¼, E½ NW¼.

T.16S., R.10W. Willamette Meridian: SE¼, S½ NE¼ Section 1; SW¼ SE¼, SW¼ Section 2; Section 3 except E½ NE¼, NE¼ SE¼, NW¼ SW¼; SW¼, NW¼ NW¼, S½ SE¼, NE¼ NE¼ Section 4; Section 5 except SE¼ NE¼; Sections 6–9; Section 10 except SE¼ NE¼, SW¼ SW¼; N½, NW¼ SE¼, NE¼ SE¼, SW¼ SW¼ Section 11; Section 12 except SW¼ NE¼, NW¼; Section 13 except S½ SE¼, SE¼ SW¼; Section 14; Section 15 except W½ W½, SE¼ SW¼, NE¼ NW¼; Section 16 except N½ NE¼, S½ SE¼; Section 17–21; Section 22 except W½ E½, NE¼ NE¼; Section 23; Section 24 except NW¼ NE¼, E½ NW¼, NE¼ SW¼; N½ NW¼, NE¼ NE¼, E½ SE¼, W½ SW¼ Section 25; Section 26 except S½ SW¼, NW¼ SW¼; Section 27 except S½ NE¼, E½ SE¼, NW¼ SE¼; Section 28; Section 29 except SW¼ SE¼, SE¼ SW¼; Section 30 except NW¼ SE¼, NE¼ SW¼; Section 31; Section 32 except N½ N½; Section 33 except W½ NW¼, SE¼ NW¼, E½ NE¼, SW¼ NE¼; NW¼ NE¼, NW¼, W½ SW¼ Section 34; NE1/4 Section 35.

T.16S., R.11W. Willamette Meridian: E½, E½ NW¼ Section 1; Section 2 except SW¼ NW¼; W½ Section 3; Section 4–6; N½ N½, S½ NE¼ Section 8; N½ Section 9; Section 10 except SE¼ SE¼; Section 11 except S½ SW¼, SW¼ SE¼; Section 12 except NE¼ NW¼; Section 13; Section 14 except N½ NW¼; S½ NE¼, SE¼ Section 15; Section 19 except N½ N½, SE¼ NE¼, NE¼ SE¼; S½ SW¼, NE¼ SE¼, W½ SE¼ Section 20; S½ SE¼, SW¼ Section 21; Section 22 except NW¼ NW¼; Sections 23–27; Section 28 except NW¼ NW¼; Section 29 except NE¼ NE¼; Sections 30–36.

T.16S., R.12W. Willamette Meridian: Sections 1 except S½ S½; Section 2; E½ Section 3; NE¼, N½ SE¼, SW¼ SE¼, E½ SW¼ Section 10; N½ Section 11; S½ S½ Section 14; W½, SE¼ SE¼ Section 15; N½ NE¼ Section 22; Section 23 except N½ NE¼; Sections 24–26; Sections 35–36.

T.17S., R.08W. Willamette Meridian: N½ SE¼ Section 18.

T.17S., R.09W. Willamette Meridian: Section 1 except E½ SE¼, SW¼ SE¼; Section 2 except E½ W½, S½ NE¼; Section 3 except S½ SE¼, NE¼ SE¼, SE¼ NE¼; Section 4 except S½ SW¼, SW¼ SE¼; Section 5; Section 6 except NW¼; Section 7; Section 8; W½ Section 9; N½ NW¼, NW¼ NE¼ Section 10; W½ NE¼, E½ NW¼, NE¼ NE¼, S½ SW¼ Section 11; SE¼ SE¼ Section 14; W½ W½ Section 16; Section 17 except W½ SE¼, SE¼ SW¼; Sections 18–19; Section 20 except E½ E½, NW¼ NE¼; NW¼ NW¼ Section 21; S½ SW¼ Section 25; S½ SE¼ Section 26; W½ NW¼ Section 28; N½ Section 29; N½ N½, W½ SW¼, SW¼ NW¼, SE¼ SW¼ Section 30; Section 31 except S½ NE¼, NE¼ SE¼; E½ NE¼, NW¼ NE¼, S½ SE¼, SW¼ NW¼ Section 32; S½ SE¼ Section 33; S½ S½, N½ SE¼ Section 34; S½ SE¼, SE¼ SW¼ Section 35.

T.17S., R.10W. Willamette Meridian: SE¼ SE¼ Section 1; Section 3 except E½, NE¼ NW¼; Section 4; Section 5 except SW¼ NW¼; Section 6 except S½ NE¼, NW¼ SE¼; Section 7–9; N½, NW¼ SE¼, W½ SW¼ Section 10; SW¼ NW¼ Section 11; E½ E½, NE¼

NW¼, NW¼ NE¼, SW¼ SE¼, S½ SW¼ Section 12; Section 13; S½, SE¼ NE¼, SW¼ NW¼ Section 14; SE¼, NW¼ NW¼, SE¼ NE¼ Section 15; Section 16 except W½ NE¼, NE¼ SE¼; Sections 17–18; Section 19 except SW¼ NW¼, SW¼ SE¼, S½ SW¼; Section 20–21; Section 22 except N½ NW¼; Section 23 except N½ SW¼, S½ SE¼; NW¼, N½ NE¼, N½ SW¼ Section 24; Section 25 except N½ NE¼; Section 26; Section 27 except SW¼ SW¼, SW¼ NW¼, NE¼ NW¼; Section 28 except SE¼ SE¼; Section 29 except S½ SW¼; Sections 30–31; Section 32 except N½ NW¼, NE¼ NW¼ ; Section 33 except NE¼ NE¼; NE¼, SW¼, SW¼ NW¼, SW¼ SE¼, NE¼ SE¼, NE¼ NW¼ Section 34; Section 35 except SW¼ SW¼, SW¼ SE¼.

T.17S., R.11W. Willamette Meridian: Section 1 except SE¼ SW¼, S½ SE¼; Section 2; S½, E½ NE¼, NW¼ NW¼, S½ NW¼ Section 3; Sections 4–5; Section 6 except S½ SE¼; S½ NE¼, S½, NE¼ NW¼, S½ NW¼ Section 7; Sections 8–9; NW¼, NW¼ SW¼ Section 10; Section 11 except SE¼ NW¼, W½ NW¼, SW¼; Section 12; SE¼ NE¼, N½ N½ Section 13; NE¼ NE¼, SW¼ SE¼, E½ SW¼ Section 14; Section 16 except E½ E½; W½, S½ SE¼, NW¼ SE¼ Section 17; Section 18; Section 19 except NW¼ NW¼, SW¼ SW¼; Section 20; W½, SW¼ NE¼, NW¼ SE¼ Section 21; E½ NE¼ Section 22; NW¼, W½ NE¼, N½ S½ Section 23; SE¼ SE¼ Section 24; Section 25 except N½ NW¼; E½ SE¼ Section 26; W½ Section 28; Section 29; S½ NW¼, NE¼, N½ SE¼, E½ SW¼, NE¼ NW¼ Section 30; Section 31 except NW¼, NW¼ NE¼, NW¼ SW¼; Section 32; W½ Section 33; SE¼, SE¼ NE¼ Section 34; Section 35 except N½ NW¼, NW¼ NE¼; Section 36.

T.17S., R.12W. Willamette Meridian: Section 1; Section 2 except W½ NW¼; SE¼, NE¼ SW¼ Section 3; NE¼, NE¼ SE¼ Section 10; N½ Section 11; Section 12 except S½ SW¼, NW¼ SW¼; E½ Section 13; E½ NE¼, E½ SE¼, NW¼ SE¼ Section 24.

T.18S., R.09W. Willamette Meridian: W½ NE¼, E½ NW¼, NW¼ NW¼ Section 1; Section 2 except S½ SE¼, NE¼ SE¼, SE¼ NE¼; Section 3; Section 4 except W½ SW¼; N½ NE¼ Section 5; N½ NE¼, NE¼ SE¼, SE¼ NE¼ Section 7; Section 8 except S½ S½, N½ NW¼; N½ N½, SW¼ NE¼ Section 9; E½ NE¼, SW¼ NE¼ Section 10; NE¼ NW¼ Section 11.

T.18S., R.10W. Willamette Meridian: N½ NE¼, SW¼ NE¼, NE¼ NW¼ Section 4; N½ NE¼, NW¼, W½ SW¼ Section 5; Section 6; N½ NE¼ Section 7; NW¼ NW¼ Section 8.

T.18S., R.11W. Willamette Meridian: Section 1 except SW¼ SW¼, SE¼ SE¼; N½, NW¼ SE¼ Section 2; NE¼, N½ SE¼, SE¼ SE¼ Section 3; NW¼ NW¼ Section 4; W½ NW¼, NE¼ NE¼, NE¼ NW¼ Section 5; Section 6 except SW¼ SW¼.

Critical Habitat includes only State lands described within the following areas:

T.17., R.08W. Willamette Meridian: S½ SE¼, NE¼ SE¼ Section 18; NE¼, NW¼ SE¼ Section 19.

T.17., R.09W. Willamette Meridian: N½ SW¼, SW¼ NE¼, S½ NW¼ Section 25; SE¼ NE¼, N½ SE¼ Section 26; Section 32 except N½ S½, E½ NE¼, SW¼ NW¼; S½ NW¼, NE¼ NW¼, NW¼ NE¼, NE¼ SW¼, S½ SW¼ Section 33.

T.18S., R.09W. Willamette Meridian: W½ SW¼ Section 4; SE¼, S½ NE¼, N½ NW¼ Section 5; N½ SE¼, SE¼ NE¼ Section 9.

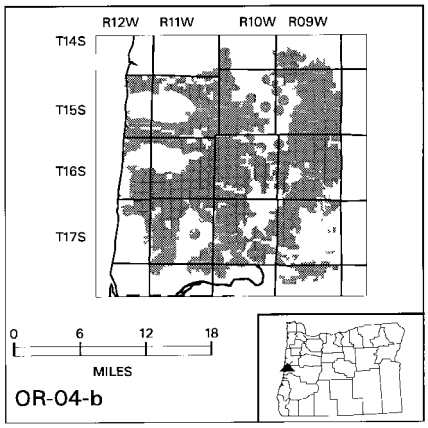

Map and description of OR–04–c taken from United States Fish and Wildlife Service 1:100,000 map; Reedsport, Eugene and Cottage Grove, Oregon; 1995.

Critical Habitat includes only Federal lands designated as Late Successional Reserves described within the following areas:

T.18S., R.09W. Willamette Meridian: SE¼ Section 23; Section 25; S½ SW¼, NW¼ SW¼, SW¼ SE¼ Section 26; Section 27 except N½, NW¼ SW¼; S½ SE¼ Section 28; S½ Section 32; Section 33 except NW¼ NW¼; Sections 34–36.

T.18S., R.10W. Willamette Meridian: SE¼ SE¼ Section 8; Section 9 except NE¼ SE¼, N½; NW¼ NW¼ Section 10; Section 15 except N1/2 NE¼, SE¼ NE¼; SW¼ SW¼ Section 16; Section 17 except NE1/4 NE¼; Section 18; Sections 19–20; E½ NE¼, SW¼ NW¼ Section 21; Section 22 except E½ NE¼, NW¼ NE¼, NE¼ SE¼; Section 23 except NE¼, N½ NW¼, NW¼ SE¼; Section 25; Section 26; Section 27 except SE¼ SW¼, N½ SW¼; W½ W½, E½ E½ Section 28; Section 29–32; Section 33 except E½ W½, NW¼ SW¼, SW¼ SE¼; Section 34 except SW¼, NE¼ NW¼, S½ NW¼, NW¼ SE¼; Section 35 except NE¼ NW¼.

T.18S., R.11W. Willamette Meridian: S½ S½ Section 11; S½ S½ Section 12; Section 13; Section 14 except NW¼ NW¼; Section 22 except N½ NW¼, SW¼ SW¼; Sections 23–26; E½, E½ NW¼ Section 27; S½ SW¼, W½ SE¼

Section 28; SE¼, NE¼ NE¼, S½ NE¼ Section 29; NE¼ NE¼ Section 32; Section 33–36.

T.19S., R.09W. Willamette Meridian: Sections 1–2; Section 3 except S½ SW¼, NW¼ SW¼; Section 4; Section 5 except NE¼ SW¼; Section 6 except N½ NW¼, E½ SE¼, S½ SW¼; Section 7 except N½ NE¼, SE¼ NE¼, W½ SW¼; Sections 8–9; E½ Section 11; E½ NW¼, NE¼ Section 12; Section 13; Section 15; Section 17; Section 18 except W½ SW¼; Sections 19–23; Section 24 except S½ SE¼, NE¼ SE¼, SE¼ NE¼; Section 25; N1/2 N1/2, SW¼ NW¼, W½ SW¼, S½ SE¼ Section 26; Sections 27–33; N½ NE¼, W½ W½ Section 34; Section 35; Section 36 except E½ NW¼, W½ NE¼, NE¼ SW¼.

T.19S., R.10W. Willamette Meridian: Section 1; Section 2 except W½ SE¼, SE¼ NE¼; Section 3; Section 4 except S½ SE¼; Sections 5–8; Section 9 except E½ NE¼; Section 10 except N½ N½, SW¼ NW¼, SE¼ NE¼; Section 11 except N½ N½, SW¼ NW¼; Section 12 except E½ SE¼; Section 13 except S½ SE¼, NE¼ SE¼; Sections 14–23; Section 24 except N½ NE¼, NE¼ NW¼; Sections 25–26; Section 27 except SE¼ SE¼; Section 28; Section 29 except W½ SW¼; N½ Section 30; E½ SE¼ Section 31; Section 32 except S½ SE¼, SE¼ SW¼; Section 33–36.

T.19S., R.11W. Willamette Meridian: Section 1; N½ N½, W½ SW¼, SW¼ NW¼ Section 2; Section 3 except SW¼ SW¼; Section 4; Section 9 except E½ NE¼, S½ SW¼, NW¼ SW¼, SE¼, SE¼ SE¼; Section 10 except S½, W½ NW¼; Section 12 except N½ SW¼, SW¼ SW¼; Section 13; E½ SE¼, SW¼ SE¼ Section 14; SW¼ SE¼, SW¼ Section 15; SE¼ SE¼ Section 16; Section 21 except N½ NW¼; Section 22 except E½ NE¼; Section 23 except S1/2 SW¼; Section 24; NE¼, N½ NW¼ Section 25; NE¼ NE¼ Section 26; N½, W½ SW¼ Section 27; Section 28 except NE¼ SW¼; N½ NE¼, SE¼ NW¼, SW¼ NE¼, NW¼ SE¼, NE¼ SW¼ Section 33.

T.20S., R.09W. Willamette Meridian: Section 1 except SE¼ SW¼; Section 2 except SW¼ SW¼; Section 3 except S½ SE¼; Sections 4–6; Section 7 except W½ W½; Section 8; Section 9 except SE¼ SE¼; SE¼, S½ NW¼ Section 10; Section 11 except NW¼ NW¼; Section 12 except NE¼ NW¼, NW¼ SW¼; N½ NW¼, NW¼ NE¼ Section 13; NE¼ NW¼, N½ NE¼ Section 14.

T.20S., R.10W. Willamette Meridian: N½ Section 1; N½ NW¼ Section 5; Section 6 except NW¼ NW¼; W½, N½ NE¼, NW¼ SE¼, S½ SE¼ Section 7; Section 18 except SE¼ SW¼, E½ SE¼; SW¼, NW¼ SE¼, W½ NW¼, SE¼ NW¼, SW¼ NE¼ Section 19; W½ Section 30.

T.20S., R.11W. Willamette Meridian: Section 10 except S½ SW¼, NW¼ SW¼; Sections 11–14; E½ Section 15; NE¼ Section 22; Section 23 except SW¼; Section 24–25; NE¼, E½ SE¼ Section 26; N½ SE¼, S½ NE¼ Section 35; NW¼, N½ NW¼, N½ NE¼ Section 36.

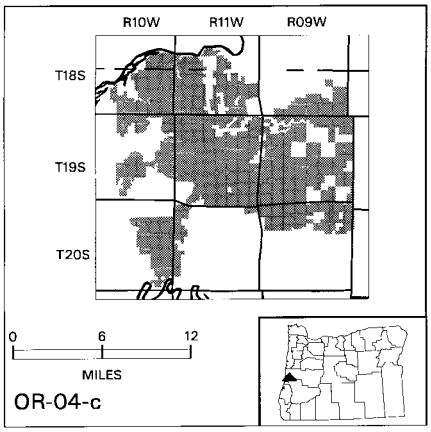

Map and description of OR–04-d taken from United States Fish and Wildlife Service 1:100,000 map; Reedsport and Cottage Grove, Oregon; 1995.

Critical Habitat includes only Federal lands designated as Late Successional Reserves described within the following areas:

T.20S., R.10W. Willamette Meridian: S½ Section 11; W½ SW¼ Section 12; NW¼ SW¼ Section 13; NE¼, N½ SE¼, N½ NW¼ Section 14; SE¼ SE¼ Section 22; W½, S½ SE¼, NW¼ SE¼, W½ NE¼ Section 23; SW¼ NW¼ Section 25; Section 26; Section 27 except W½ W½, E½ SW¼; NE¼ Section 34; Section 35.

T.21S., R.09W. Willamette Meridian: S½ SW¼, NE¼ SW¼ Section 2; Section 3 except NW¼ NE¼; E½ E½, NE¼ SW¼, SW¼ SW¼ Section 5; SE¼, SW¼ NE¼, E½ SW¼, SE¼ NW¼ Section 6; Sections 7–8; Section 9 except S½ NE¼; SW¼, SE¼ NW¼ Section 10; Section 11; Section 14 except E½ E½; Section 15; Sections 17–19; NW¼ Section 20; Section 21; W½ NE¼ Section 22; Section 23; Section 29; Sections 31–33.

T.21S., R.10W. Willamette Meridian: Section 2–3; NE¼ NE¼ Section 4; SW¼, S½ SE¼, S½ NW¼ Section 6; Section 7; Section 8 except NE¼; W½ SW¼ Section 9; N½ E½ Section 10; Sections 11–14; Section 15 except W½ NW¼; NW¼ NW¼ Section 16; Sections 17–21; Section 22 except NW¼; Sections 23–35.

T.21S., R.11W. Willamette Meridian: SE¼ SE¼ Section 1; E½ NE¼ Section 12; S½ NE¼, S½ SW¼, NW¼, S½ SE¼, NE¼ SE¼ Section 23; Sections 24–25; Section 26 except N½ NW¼; Section 27 except N½ N½; Section 28 except N½ N½, N½ SW¼; NW¼, N½ NE¼, SW¼ NE¼ Section 33; N½, N½ SE¼ Section 34; Section 35 except S½ NW¼, SW¼, S½ SE¼; Section 36 except SW¼ SW¼.

T.22S., R.09W. Willamette Meridian: NE¼ NE¼, N½ NW¼, SW¼ NW¼, SW¼ Section 4; Section 5 except SW¼, S½ NW¼; Section 6 except SE¼, S½ NE ¼; Section 7 except E½

SE¼; Section 9 W½ SW¼; NW¼ SW¼, NW¼ NW¼ Section 17.

T.22S., R.10W. Willamette Meridian: Sections 1–5; E½ Section 6; Section 8 except W½ W½; Sections 9–12; N½ Section 13; N½ N½, SE¼ NE¼, SW¼ NW¼, NE¼ SE¼ Section 14; NW¼, W½ NE¼, NW¼ SW¼ Section 15; NE¼ Section 17.

T.22S., R.11W. Willamette Meridian: NE¼ Section 1.

Description of Lands Using Protracted Public Land Survey Lines

Critical Habitat includes only Federal lands designated as Late Successional Reserves described within the following areas:

T.22S., R.11W. Willamette Meridian: SE¼ NE¼ Section 1.

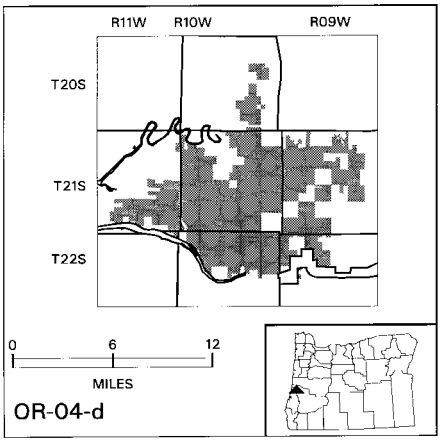

Map and description of OR–04-e taken from United States Fish and Wildlife Service 1:100,000 map; Cottage Grove and Roseburg, Oregon; 1995.

Critical Habitat includes only Federal lands designated as Late Successional Reserves described within the following areas:

T.23S., R.08W. Willamette Meridian: Section 3 except NW¼ NW¼; Section 5; S½, SE¼ NE¼, SW¼ NW¼ Section 6; Section 7; Section 9; NW¼, S½ S½, NW¼ SW¼ Section 11; Section 13 except N½ NE¼; Section 14 except N½ NE¼, NE¼ NW¼, W½ SW¼, SE¼ SW¼, S½ SE¼; Section 15; Section 17–19; Section 20 except N½ NE¼, SE¼ NE¼, NE¼ SE¼; Section 21; Section 23 except S½ NE¼, SW¼ NW¼; Section 27; Section 28 except N½ NE¼, SE¼ NE¼, NE¼ NW¼; Sections 29–33; Section 35 except E½ NE¼.

T.23S., R.09W. Willamette Meridian: Section 3 except NE¼; Sections 7–8; Section 13 except NE¼ SW¼, NW¼ SE¼; Sections 14–17; Section 20 except S½ N½; Sections 21–22; N½ Section 23; Sections 24–25; Section 26 except NW¼; Section 27; Section 28 except E½ SE¼; Section 29.

T.23S., R.10W. Willamette Meridian: Section 1.

T.24S., R.07W. Willamette Meridian: SE¼ NW¼ Section 6; Section 7; E½ Section 18; Section 19 except E½ E½, SW¼ SE¼.

T.24S., R.08W. Willamette Meridian: Section 1; Section 3; E½, E½ SW¼ Section 9; Sections 10–11; Section 13; Section 15; SW¼ NE¼, SE¼ Section 17; Section 20 except NW¼; Section 21; SE¼ Section 22; Section 23; Section 25; Sections 27–29; Section 33; Section 35.

T.25S., R.07W. Willamette Meridian: S½ S½, NW¼ SE¼ Section 6; S½ S½ Section 7; S½ SW¼ Section 9; NW¼ NW¼ Section 15; Section 17; Section 18 except W½ W½; Section 19; NE¼ NW¼ Section 20; S½ S½, NW¼ SE¼ NE¼ SW¼ Section 21; Section 27 except NE¼ NE¼, E½ SE¼; SW¼ Section 28; SE¼, S½ NE¼, NE¼ NE¼, E½ SW¼ Section 29; NW¼ NW¼ Section 30; E½, E½ SW¼ Section 31; W½ Section 32; W½, W½ NE¼, NE¼ NE¼, NW¼ SE¼ Section 33; NW¼ NW¼ Section 34.

T.25S., R.08W. Willamette Meridian: Section 1; Sections 3–4; E½ E½ Section 5; Section 8 except W½; Section 9; N½ NE¼, NE¼ NW¼, NW¼ SW¼ Section 10; Section 11; NE¼ NE¼ Section 12; Section 13; S½ SW¼, NE¼ NW¼ Section 14; N½ N½, SW¼, SW¼ NW¼, SE¼ SE¼ Section 15; Section 20; Section 23; Section 24 except SE¼, W½ NW¼; Section 25; Section 30 except SW¼, W½ NW¼; Section 32 except SE¼.

T.26S., R.07W. Willamette Meridian: Section 5; Section 6 except NW¼; Section 7 except NW¼ SW¼, SW¼ NW¼; N½ NE¼, SE¼ NE¼, E½ SE¼, N½ SW¼, NW¼ NW¼ Section 8; Section 9 except N½ NW¼.

T.26S., R.08W. Willamette Meridian: W½, E½ SE¼, SE¼ NE¼ Section 1; NW¼ SE¼, SE¼ NW¼ Section 12.

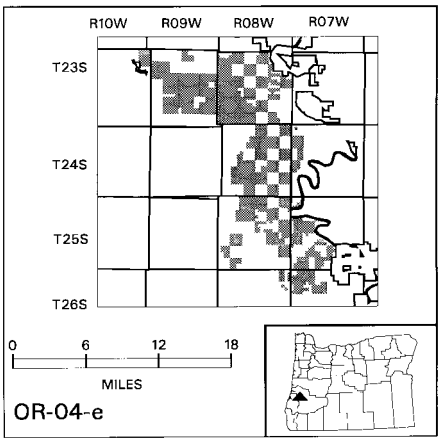

Map and description of OR–04–f taken from United States Fish and Wildlife Service 1:100,000 map; Cottage Grove and Roseburg, Oregon; 1995.

Critical Habitat includes only Federal lands designated as Late Successional Reserves described within the following areas:

T.22S., R.06W. Willamette Meridian: S½, S½ NE¼ Section 17; Section 19; Section 21; Section 29; Section 30 except W½ NW¼, SE¼ NW¼, NW¼ SW¼; Section 31; NW¼ NE¼, NE¼ NW¼ Section 32.

T.23S., R.06W. Willamette Meridian: W½ W½ Section 4; Section 5; N½ NE¼, NE¼ NW¼ Section 8; NW¼ NW¼ Section 9; Section 19; Section 31; W½ NW¼, NW¼ SW¼ Section 32.

T.23S., R.07W. Willamette Meridian: N½ NW¼, S½ NE¼, N½ SW¼, NW¼ SE¼ Section 3; NE¼ NE¼ Section 4; SE¼ SE¼ Section 14; E½ NW¼, S½ NE¼, NE¼ SE¼ Section 15; Section 23 except N½ NW¼, SE¼ NW¼, W½ NE¼, SW¼ SW¼; Section 25; S½ S½ Section 27; S½ S½ Section 33.

T.24S., R.07W. Willamette Meridian: N½ NW¼ Section 2; S½ SW¼, NW¼ SW¼, SW¼ SE¼, SE¼ NE¼ Section 3; Section 11 except NE¼, NE¼ NW¼; N½ N½, W½ SW¼, SW¼ NW¼ Section 15; E½ SE¼, SE¼ NE¼, SW¼ SW¼ Section 21; Section 23; Section 25; Section 27 except SW¼, S½ NW¼; SE¼ SW¼, NW¼ SW¼, SW¼ NW¼ Section 28; Section 35.

T.25S., R.07W. Willamette Meridian: Section 1; NE¼ Section 2; Section 3; Section 11 except N½ NW¼; NW¼ SW¼ Section 12.

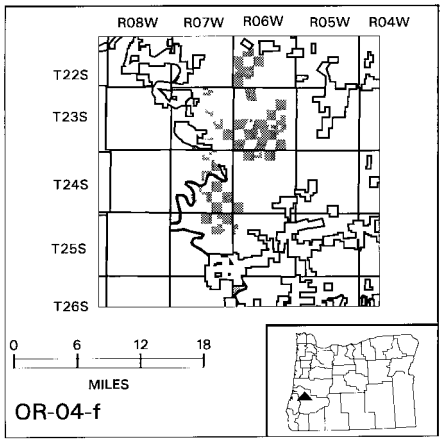

Map and description of OR–04–g taken from United States Fish and Wildlife Service 1:100,000 map; Cottage Grove, Oregon; 1995.

Critical Habitat includes only Federal lands designated as Late Successional Reserves described within the following areas:

T.21S., R.06W. Willamette Meridian: Section 31.

T.21S., R.07W. Willamette Meridian: W½ Section 7; Section 16 except NW¼; Section 17; N½ Section 18; Section 19; NW¼, N½ NE¼, SW¼ NE¼, NE¼ SW¼, NW¼ SE¼ Section 20; Section 21; Section 25; NE¼ Section 28; Section 29; N½, N½ SW¼, SW¼ SW¼, NE¼ SE¼ Section 30; Section 31; Section 33; Section 35.

T.21S., R.08W. Willamette Meridian: Section 1; Section 2 except W½ SW¼; Section 10 except N½ NE¼; Section 11; Section 12 except S½ SW¼, NE¼ NE¼; Section 13; Section 23; E½ Section 24; Section 25; N½ N½ Section 26; Section 35 except SW¼ NW¼, E½ NE¼, SE¼ SE¼, NW¼ SW¼.

T.22S., R.06W. Willamette Meridian: Section 5; NW¼, N½ NE¼, N½ SW¼ Section 7.

T.22S., R.07W. Willamette Meridian: Section 1; W½ Section 6; Section 7 except W½ NW¼; Section 11 except NW¼; NW¼, N½ NE¼, SW¼ NE¼, NE¼ SW¼ Section 15.

T.22S., R.08W. Willamette Meridian: Section 1; NE¼, S½ NW¼, N½ SW¼, SW¼ SW¼ Section 5; NE¼ SE¼ Section 12.

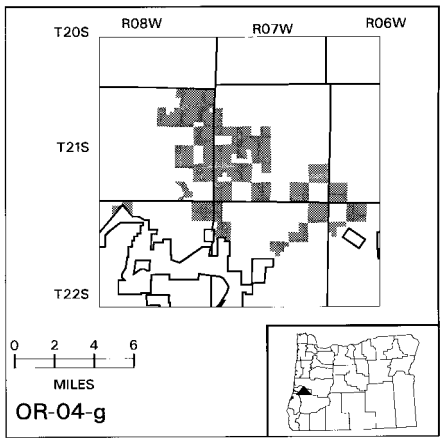

Map and description of OR–04–i taken from United States Fish and Wildlife Service 1:100,000 map; Eugene and Cottage Grove, Oregon; 1995.

Critical Habitat includes only Federal lands designated as Late Successional Reserves described within the following areas:

T.17S., R.06W. Willamette Meridian: SE¼ SE¼ Section 35; SW¼ SW¼ Section 36.

T.17S., R.07W. Willamette Meridian: Section 11; S½, SW¼ NW¼ Section 13; Section 15; NW¼, S½ S½, NW¼ NE¼ Section 19; SE¼ Section 25; Section 29 except E½ W½, W½ NE¼.

T.17S., R.08W. Willamette Meridian: Section 13 except N½ NW¼; Section 17 except SW¼, NE1/ 4 NE¼, NW¼ NW¼; Section 21; S½ SW¼, NW¼ NW¼ Section 22; Section 23; Section 25; Section 27; NE¼ SW¼ Section 28; E½ E½ Section 33; Section 35.

T.18S., R.06W. Willamette Meridian: Section 5 except SW¼ SW¼; SE¼ Section 11; Section 19; Section 21 except E½ SE¼, SE¼ NE¼; SW¼ Section 23; Section 27 except S½

NE¼; Section 31; NE¼, W½ SE¼, E½ SW¼ Section 35.

T.18S., R.07W. Willamette Meridian: Section 1; N½ Section 7; Section 17 except SE¼ SW¼, NW¼ SW¼; Section 19; Section 21; Section 25; Section 27; Section 29; Section 31; Section 33 except NE¼ SW¼, NW¼ SE¼; Section 35.

T.18S., R.08W. Willamette Meridian: E½ NW¼, NW¼ NE¼ Section 1; E½ NE¼ Section 2; Section 3; Section 4 except NE¼, NW¼ NW¼, N½ SE¼, SE¼ SE¼; Section 9; Section 11 except E½ SE¼, SW¼ SE¼, SE¼ SW¼; Section 13 except N½ NE¼, E½ NW¼, W½ SW¼; N½ N½, S½ SW¼, NE¼ SE¼, SE¼ NE¼, SW¼ NW¼ Section 15; Section 19; Section 21 except E½ NW¼, NW¼ SE¼; S½, SE¼ NE¼, SW¼ NW¼ Section 23; Section 25; Section 27; SE¼ Section 28; Section 29 except E½ NE¼; Section 31; NW¼ NE¼ Section 32; Section 33 except NE¼; Section 35 except S½ SW¼, SW¼ SE¼.

T.19S., R.06W. Willamette Meridian: Section 1 except N½ NW¼, SW¼ NW¼; Section 3; Section 5; Section 7 except N½ NE¼; NW¼ SW¼, W½ NW¼ Section 8; E½, S½ SW¼, SE¼ NW¼ Section 15; Section 17 except NE¼ NE¼, SW¼ NW¼; Section 19 except SE¼ SE¼; E½ NW¼, SW¼ NE¼ Section 20; Section 21; Section 23; Section 25; Section 27; Section 29; Section 31; Section 33; SE¼ NE¼ Section 34; Section 35.

T.19S., R.07W. Willamette Meridian: Section 1 except S½ SE¼, SE¼ SW¼; Section 3 except SW¼ SE¼, SW¼ SW¼; S½, E½ NE¼, NW¼ NW¼ Section 5; Section 7; Section 9 except N½ NW¼, SW¼ NW¼; Section 11 except N½ N½, SE¼ NW¼, SW¼ NE¼; Section 13; Section 15; Section 17; Section 19 except N½ SW¼; Section 21; Section 23; N½ NE¼, S½ SE¼ Section 25; Section 27; Section 29; S½, W½ NW¼ Section 30; Section 31; W½ NW¼ Section 32; Section 33; Section 35 except NW¼ NE¼.

T.19S., R.08W. Willamette Meridian: Section 1; Section 5; N½ NW¼ Section 6; Section 7; SW¼, W½ SE¼ Section 8; W½ Section 9; NE¼, E½ NW¼, NW¼ NW¼, NE¼ SE¼ Section 13; Section 17; N½ S½, SE¼ NE¼, NW¼ NW¼ Section 18; Section 19; Section 21; SE¼ SE¼ Section 22; Section 23; SE¼ SE¼ Section 24; Section 25; NW¼ Section 26; Section 27; SE¼ SE¼ Section 28; Section 29; SE¼, SW¼ SW¼ Section 30; Section 31; W½ W½ Section 32; Section 33; Section 35.

T.20S., R.06W. Willamette Meridian: Section 1 except S½ SW¼; Section 3 except E½ SW¼, SW¼ SW¼; SE¼ NE¼ Section 4; Section 5; S½ S½ Section 6; Section 7; Section 9; Section 11 except W½ NW¼, NW¼ SW¼, SE¼ NE¼; Section 13; Section 15; Section 17; W½ W½, E½ SE¼ Section 18; Section 19; Section 21; Section 23; N½ SE¼, SW¼ SE¼ Section 26; Section 27; Section 29; Section 31; E½ NE¼ Section 32; SE¼, NW¼, NW¼ NE¼, S½ NE¼, SE¼ SW¼ Section 33; Section 35 except S½ SW¼.

T.20S., R.07W. Willamette Meridian: Section 1; E½ E½ Section 2; Section 3 except NE¼ NW¼; Section 5; Section 6 except N½ N½; N½ N½ Section 7; Section 11; Section 12 except E½ E½, NW¼ SE¼, SW¼ NE¼; Section 13–15; Section 21; Section 22 except SE¼, SE¼ NE¼; Section 23 except W½ SW¼, SW¼ NW¼; Section 33 except E½ NE¼; SW¼ Section 34.

T.20S. R.08W. Willamette Meridian: Section 1; SW¼ Section 2; Section 3; SE¼ SE¼ Section 4; N½ NE¼ Section 6; E½ E½ Section 8; Section 9; Section 11; W½ W½ Section 12.

T.21S., R.06W. Willamette Meridian: Section 3; Section 5; W½ SW¼, SW¼ NW¼, SE¼ SW¼ Section 6; Section 7; Section 8 except SE¼; Section 9; Section 11; Section 14 except NE¼; Sections 15–17; Section 18 except NW¼ NW¼, S½ NW¼, NE¼, NW¼ SE¼, E½ SW¼, SW¼ SW¼; Section 19; NW¼ NE¼ Section 20; Section 21; S½ NE¼, N½ SE¼ Section 22; Section 23; Section 27.

Critical Habitat includes only State lands described within the following areas:

T.17S., R.08W. Willamette Meridian: SE¼ NW¼ Section 28.

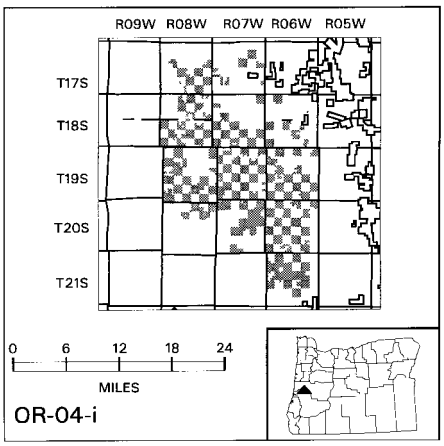

Map and description of OR–04–j objective taken from United States Fish and Wildlife Service 1:100,000 map; Eugene, Oregon; 1995.

Critical Habitat includes only Federal lands designated as Late Successional Reserves described within the following areas:

T.13S., R.06W. Willamette Meridian: S½ Section 31.

T.14S., R.06W. Willamette Meridian: NW¼, W½ SW¼ Section 6; Section 7; W½ W½ Section 18; W½ W½ Section 19; W½ W½ Section 30; Section 31.

T.14S., R.07W. Willamette Meridian: Section 1; Section 9; Section 11 except E½ SE¼; Section 12 except S½ SW¼; Section 13 except SW¼, SW¼ SE¼; SE¼ SW¼ Section 14; Section 17; Section 19; Section 20 except NW¼

NW¼, E½ NW¼, NE¼, E½ SE¼; Section 21 except W½ NW¼, NE¼ NW¼; Section 23 except SW¼ SE¼; S½ SE¼, NE¼ SE¼, SE¼ NE¼ Section 24; Section 25; Section 26 except N½ N½, SE¼ SW¼; Section 27; S½ Section 28; Sections 29–34.

T.14S., R.08W. Willamette Meridian: Section 19 except N½ N½, SW¼ NE¼, NW¼ SE¼; E½ SE¼ Section 20; S½ SE¼, SW¼ Section 21; S½ SW¼, W½ SE¼ Section 22; S½ SW¼ Section 23; E½ SE¼, NE¼ Section 25; NW¼ Section 26; Section 27; E½ SW¼ Section 28; Section 29 except N½ N½; Section 30 except N½ NE¼, SE¼ NE¼, SE¼, NE¼ NW¼; Section 31 except N½ S½; Section 32; Section 33 except S½ S½; NW¼, N½ NE¼, NW¼ SW¼ Section 34.

T.15S., R.06W. Willamette Meridian: Section 29; Section 31; Section 33 except NE¼, E½ SE¼, SW¼ NW¼; SE¼ SE¼ Section 34; SW¼ SW¼ Section 35.

T.15S., R.07W. Willamette Meridian: Section 3 except SW¼ SW¼; Section 4 except E½ NE¼, N½ SE¼; Sections 5–6; Section 7 except S½ SW¼, N½ SE¼; NW¼ NE¼ Section 8; Sections 18–21; Section 25 except SE¼ NE¼; Section 27; Section 29; Section 31; Section 33 except NE¼; SE¼ NW¼, SE¼ NE¼, NE¼ SE¼, SW¼ SE¼ Section 35.

T.15S., R.08W. Willamette Meridian: Section 1; S½, NE¼ NE¼ Section 2; S½ SE¼ Section 3; SW¼ SW¼ Section 4; Section 5 except S½ NE¼, SE¼ NW¼, SW¼, N½ SE¼; Section 6 except SE¼ NW¼, S½ SW¼, SW¼ NE¼, SE¼; Section 7 except N½ N½, SE¼ NE¼; Section 9 except E½ E½, SW¼ SE¼; Section 11; Sections 13–14; Section 15 except NW¼ NW¼; Sections 16–20; Section 21 except SW¼ NW¼; Sections 22–27; N½ Section 28; Sections 29–31; N½, W½ SW¼ Section 32; Section 33; Section 35; W½ Section 36.

T.16S., R.06W. Willamette Meridian: SE¼, E½ SW¼, NW¼ SW¼, SW¼ NW¼ Section 3; Section 5 except S½ SW¼, NW¼ SW¼, SW¼ NW¼; Section 7 except S½ SE¼, NE¼ SE¼; Section 9; SW¼ NE¼, NE¼ NW¼ Section 12; NW¼, N½ NE¼, W½ SE¼, SW¼ SW¼ Section 17; S½ S½ Section 33.

T.16S., R.07W. Willamette Meridian: Section 1; Section 3 except S½ SW¼; Section 5 except W½ SW¼; S½ SW¼ Section 6; Section 7 except NE¼, S½ NW¼, NE¼ SE¼; NE¼, N½ SE¼, SE¼ NW¼ Section 11; Section 13; E½, SW¼ Section 15; W½ NW¼ Section 18; S½ Section 19; Section 21.

T.16S., R.08W. Willamette Meridian: Section 1; Sections 3–4; Section 5 except S½ NW¼, SW¼ NE¼, NW¼ SW¼; NW¼, N½ SW¼, SW¼ SW¼, NW¼ NE¼ Section 6; Section 7 except W½, S½ NE¼, N½ SE¼; Sections 8–9; W½ W½ Section 10; Section 11; Section 13 except S½ SE¼; Section 15; Section 17 except SW¼ NW¼; Section 18 except NW¼, W½ E½, NE¼ NE¼, SE¼ SW¼; Section 19 except E½ SW¼, S½ NE¼, NW¼ NE¼, SE¼ NW¼; Section 20 except W½ SE¼, S½ SW¼; Sections 21–23; SW¼ SW¼, SW¼ SE¼ Section 24; Section 25; N½ Section 26; Section 27; Section 28 except S½ SE¼; Section 29 except NW¼ NW¼; S½ SE¼, SE¼ NE¼ Section 30; Section 31 except N½ NW¼; Section 32 except SE¼, Section 33; S½ Section 34; N½, NW¼ SE¼ Section 35.

T.17S., R.08W. Willamette Meridian: Section 5; N½ NE¼ Section 6.

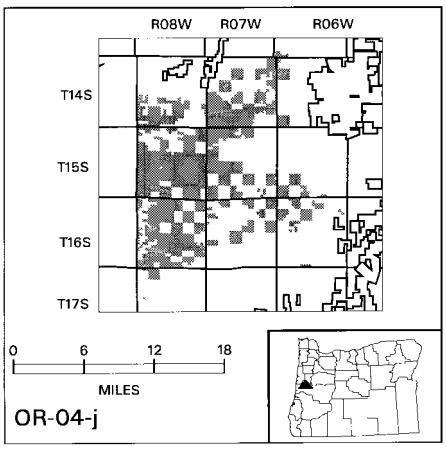

Map and description of OR–04–k taken from United States Fish and Wildlife Service 1:100,000 map; Corvallis, Eugene, Oregon; 1995.

Critical Habitat includes only Federal lands designated as Late Successional Reserves described within the following areas:

T.12S., R.07W. Willamette Meridian: SE¼, S½ SW¼, S½ NE¼ Section 10; Section 11 except N½ N½; W½ W½ Section 13; Sections 14–15; Section 16 except NW¼ NW¼; Section 19 except N½ N½; Section 20 except SW¼ SW¼; Sections 21–23; W½, S½ SE¼ Section 24; Section 25; Section 26 except SW¼; Section 27; Section 28 except NE¼ NW¼; Sections 29–31; Section 32 except NW¼, NW¼ NE¼; Sections 33–35; W½ W½, NE¼ NW¼ Section 36.

T.12S., R.08W. Willamette Meridian: SW¼, SW¼ NW¼, S½ SE¼ Section 3; NE¼, N½ SW¼, S½ SE¼ Section 5; N½ SE¼ Section 8; Section 9 except NE¼ NE¼, W½ SW¼, SE¼ SW¼, W½ SE¼; SE¼, NE¼ NE¼ Section 10; Section 11 except N½ NE¼, SE¼ SE¼; S½ Section 12; E½, E½ SW¼ Section 13; N½ NW¼, NE¼, SE¼ SW¼ Section 15; N½ NE¼ Section 16; Section 17 except NW¼, NW¼ NE¼; SW¼, W½ SE¼, SW¼ NW¼ Section 18; W½, SW¼ SE¼ Section 19; S½ NE¼ Section 20; Section 21; Section 22 except NW¼ NW¼; SE¼, S½ SW¼ Section 23; W½ W½ Section 24; Section 25; N½ Section 26; Section 27; Section 29 except NE¼; W½ SW¼, N½ NW¼, NW¼ NE¼, NE¼ SE¼ Section 30; Section 31; Section 33 except SE¼, W½ NE¼; Section 35 except SW¼ NW¼, NW¼ SW¼.

T.12S., R.09W. Willamette Meridian: SE¼ SE¼ Section 13; E½ E½ Section 24.

T.13S., R.07W. Willamette Meridian: Section 2 except N½ NE¼, NE¼ NW¼, SE¼ NE¼, NE¼ SE¼; Section 3; Section 5; W½ Section 6; Section 7; Section 9; N½ NW¼, SW¼ NW¼ Section 15; Section 17; SW¼ SW¼ Section 18; Section 19 except NE¼ SE¼; E½ NW¼, NE¼ SW¼, W½ NE¼ Section 21; S½ SE¼ Section 23; SW¼, W½ SE¼, SW¼ NW¼ Section 27; N½ SE¼, SE¼ NE¼, NW¼ NE¼, E½ NW¼ Section 35.

T.13S., R.08W. Willamette Meridian: Section 1; NE¼ Section 2; Section 3 except N½ NE¼, SW¼ NE¼; Section 5; S½ Section 6; Section 7; E½ SE¼ Section 8; Section 9 except NW¼ NE¼; Section 11; W½ NW¼, SE¼ NW¼, E½ SE¼, NW¼ SE¼, SE¼ NE¼, NE¼ SW¼ Section 12; Section 13; E½, NE¼ SW¼ Section 14; Section 15; Section 17; Sections 19–21; Section 23; W½ W½, SE¼ NW¼, SE¼ NE¼ Section 24; Section 25; W½ SE¼, E½ SW¼, SW¼ SW¼ Section 26; Section 27; Section 29; NW¼, SW¼ SE¼ Section 30; Section 31; SE¼ SE¼, SW¼ NW¼ Section 32; Section 33; SW¼ NW¼ Section 34; Section 35 except E½ SE¼, SW¼ SE¼.

T.13S., R.09W. Willamette Meridian: E½ E½ Section 25.

T.14S., R.07W. Willamette Meridian: SW¼ SW¼ Section 5; NE¼ NE¼ Section 7.

T.14S., R.08W. Willamette Meridian: N½ NE¼, NE¼ NW¼ Section 3; Section 5 except S½ SE¼; Section 7 except W½ W½, NE¼ NW¼, NE¼ NE¼; Section 11 except NW¼, NW¼ NE¼, N½ SW¼; N½ SW¼, W½ NW¼ Section 15.

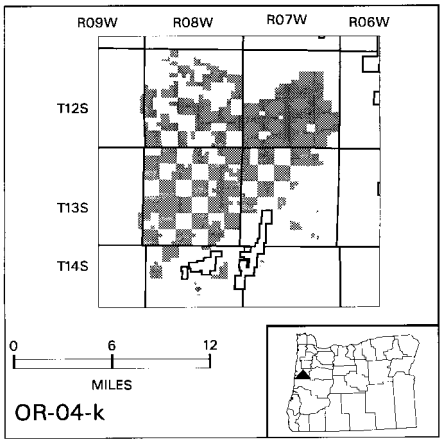

Map and description of OR–06–a taken from United States Fish and Wildlife Service 1:100,000 map; Coos Bay, Oregon; 1995.

Critical Habitat includes only Federal lands designated as Late Successional Reserves described within the following areas:

T.25S., R.12W. Willamette Meridian: SE¼ SE¼ Section 35.

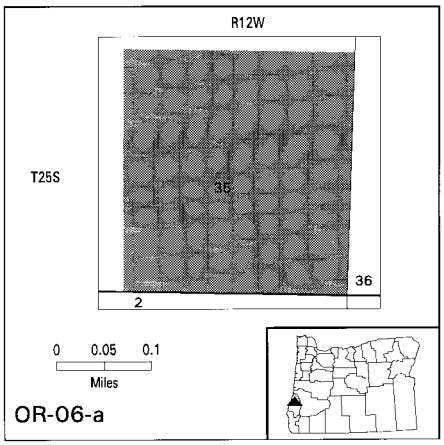

Map and description of OR–06–b taken from United States Fish and Wildlife Service 1:100,000 map; Roseburg, Oregon; 1995.

Critical Habitat includes only Federal lands designated as Late Successional Reserves described within the following areas:

T.25S., R.10W. Willamette Meridian: Section 31; Section 33.

T.26S., R.09W. Willamette Meridian: SE¼, E½ SW¼ Section 9; Section 10 except NE¼; Section 17; S½ S½ Section 18; Section 19; SW¼ Section 20; Section 21; N½ N½, S½ S½ Section 28; Section 29; Section 31 except N½ SW¼, SW¼ SW¼; SW¼, W½ SE¼, SE¼ NW¼ Section 32; Section 33.

T.26S., R.10W. Willamette Meridian: Sections 3–5; E½, SE¼ NW¼ Section 6; Section 7; SW¼, S½ NE¼ Section 8; Section 9; Section 11; Section 13; N½ Section 14; Sections 15–17; Section 19; SE¼ Section 20; N½ Section 21; W½ Section 22; Section 23; N½ N½, N½ S½ Section 24; Section 25; Section 27; NE¼ Section 28; Sections 29–31; E½ Section 32; Section 33; Section 35 except SE¼.

T.27S., R.09W. Willamette Meridian: Sections 4–5; SE¼, NE¼ NE¼, SE¼ SW¼ Section 6; Section 7 except NW¼ SW¼; N½ NW¼, W½ SW¼ Section 8; Section 9; Section 17; Section 18 except SW¼, SE¼ SE¼; Sections 19–21; Sections 29–31; E½ SE¼, SW¼ SE¼ Section 33.

T.27S., R.10W. Willamette Meridian: E½ E½, W½ SE¼ Section 1; Section 3; W½ SW¼, SW¼ NW¼ Section 4; Section 5; S½ SE¼ Section 6; Sections 7–9; NE¼, SE¼ SE¼ Section 10; Section 11; S½ NW¼, W½ SW¼, SE¼ SE¼ Section 12; Sections 13–15; N½ Section 16; Sections 17–20; Sections 21–23; W½ NW¼, NW¼ SW¼ Section 24; Sections 25–29; NE¼, SW¼ SW¼ Section 30; Section 31; W½ W½, SE¼ NW¼, NE¼ SW¼ Section 32; Section 33; SW¼ NW¼ Section 34; Section 35.

T.28S., R.09W. Willamette Meridian: SE¼ SW¼ Section 4; Section 5; Section 7; Section 9.

T.28S., R.10W. Willamette Meridian: Section 1; Section 3 except E½ SE¼; N½ SE¼ Section 4; Section 5; N½ NE¼, NE¼ NW¼, SE¼ SE¼ Section 6; Section 7 except W½ NW¼, NW¼ SW¼; S½ N½, NE¼ NW¼ Section 8; Section 9 except NE¼; N½ NE¼, E½ NW¼, E½ SE¼ Section 11; NW¼ NW¼ Section 12.

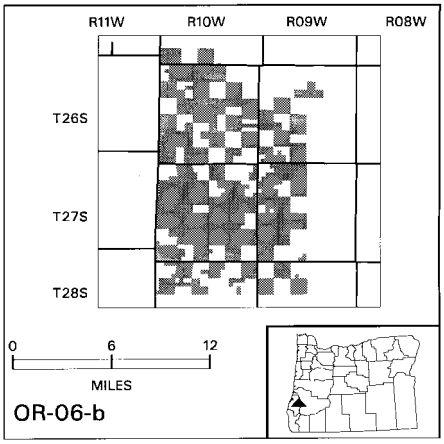

Map and description of OR–06–c taken from United States Fish and Wildlife Service 1:100,000 map; Roseburg and Canyonville, Oregon; 1995.

Critical Habitat includes only Federal lands designated as Late Successional Reserves described within the following areas:

T.29S., R.10W. Willamette Meridian: S½ SE¼, W½ SW¼ Section 11; SW¼ NW¼, W½ SW¼, SE¼ SW¼ Section 12; Section 13; E½ W½, E½ Section 14; NE¼ NE¼ Section 20; Section 21; E½, W½ SW¼ Section 23; Section 31.

T.30S., R.11W. Willamette Meridian: E½, SE¼ SW¼ Section 1; E½ Section 12; E½, NW¼ Section 13; N½ SE¼, S½ NE¼, NE¼ NE¼, NE¼ SW¼, SE¼ NW¼ Section 35.

T.31S., R.11W. Willamette Meridian: SW¼ Section 2.

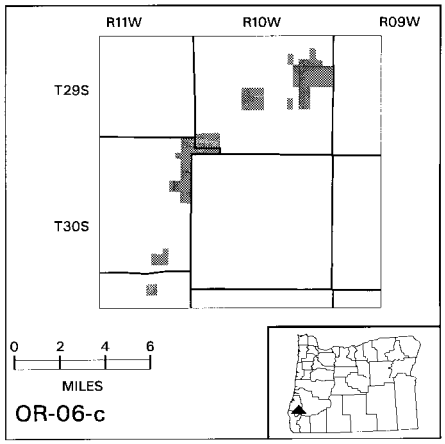

Map and description of OR–06–d taken from United States Fish and Wildlife Service 1:100,000 map; Roseburg, Oregon; 1995.

Critical Habitat includes only Federal lands designated as Late Successional Reserves described within the following areas:

T.28S., R.08W. Willamette Meridian: Section 3; Section 5; NE¼ Section 8; Section 9; N½ NW¼ Section 10; NW¼ NW¼ Section 11; N½ NW¼, W½ NE¼, W½ SW¼ Section 15; Section 17; Section 27; Section 33.

T.28S., R.09W. Willamette Meridian: Section 19; Section 21; SW¼ Section 22; Section 23; Section 25; Section 27; Section 29; Section 31; Section 33; Section 35.

T.28S., R.10W. Willamette Meridian: NE¼ Section 24.

T.29S., R.08W. Willamette Meridian: Section 5.

T.29S., R.09W. Willamette Meridian: Section 1 except SE¼; Section 3; Section 5; Section 11 except N½ NE¼; Section 15; Section 23 except S½ SE¼, NE¼ SE¼, SE¼ NE¼; Section 27 except S½ SE¼.

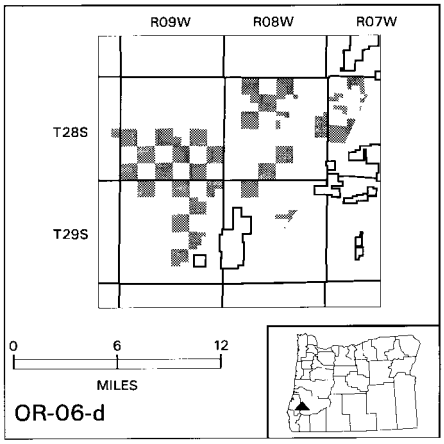

Map and description of OR–07–a taken from United States Fish and Wildlife Service 1:100,000 map; Port Orford, Oregon; 1995.

Critical Habitat includes only Federal lands designated as Late Successional Reserves described within the following areas:

T.31S., R.12W. Willamette Meridian: N½ NW¼, SW¼ NW¼ Section 5; SE¼, E½ SW¼, SW¼ SW¼, NE¼ NW¼ Section 15; Section 21; Section 22 except SE¼; Section 23 except E½ NE¼, SW¼ NE¼; W½ NW¼ Section 25; Section 27.

T.32S., R.10W. Willamette Meridian: Section 2 except E½ E½; Section 3 except E½ NE¼, SW¼ NE¼, SW¼ SW¼; E½ SE¼, SE¼ NE¼ Section 4; S½ Section 7; SW¼ SW¼, E½ SE¼, NE¼ NE¼, S½ NE¼ Section 8; Section 9 except SE¼, S½ NE¼; Section 10; Section 11 except E½ E½, W½ SE¼, E½ SW¼; N½ NW¼, W½ SW¼, SW¼ NW¼ Section 15; Sections 16–17; Section 18 except E½ SE¼, SE¼ NE¼; Section 19 except S½ NW¼, NE¼ NW¼, NW¼ NE¼, E½ SE¼, SW¼ SE¼; Section 20–21; W½ NW¼ Section 22.

T.32S., R.11W. Willamette Meridian: SE¼ Section 1; N½ N½, SW¼ NW¼ Section 4; Section 5; N½, NE¼ SE¼ Section 6; NE¼ SE¼ Section 7; Section 8 except SW¼ NW¼; W½ Section 9; Section 12 except SW¼ SW¼; Section 13; SE¼, E½ SW¼ Section 14; W½ Section 16; Section 17; Section 18 except N½ NW¼, E½ SW¼, NW¼ SE¼; Section 19; Section 20 except S½ SE¼; SE¼ Section 22; Section 23 except SE¼ NE¼, NW¼ NW¼; Section 24 except S½ NW¼, N½ SW¼; Section 25 except E½ E½; Section 26; NE¼ Section 27; E½, NE¼ SW¼, S½ SW¼ Section 28; S½ S½, NW¼ NW¼, NW¼ SW¼ Section 29; Sections 30–34; Section 35 except NE¼ NE¼; W½ W½ Section 36.

T.32S., R.12W. Willamette Meridian: E½ NE¼, N½ SE¼, SW¼ SE¼ Section 1; W½ NW¼ Section 2; Section 3; Section 10; E½ SE¼, SE¼ NE¼ Section 13; W½, NW¼ NE¼ Section 15; Sections 19–20; W½, W½ NE¼ Section 21; SE¼ SE¼ Section 23; E½ E½, S½ SW¼ Section 24; Section 25; Section 26 except N½ NW¼; S½ S½, NE¼ SW¼ Section 27; SE¼ SE¼ Section 28; N½ NW¼, SW¼ NW¼ Section 29; Section 30 except SE¼ SE¼; W½, W½ E½, S½ SE¼ Section 31; E½, E½ SW¼ Section 33; Sections 34–36.

T.32S., R.13W. Willamette Meridian: Section 4 except N½ N½; S½ Section 5; S½, SE¼ NE¼ Section 6; N½ N½, SE¼ NE¼, S½ S½, NE¼ SE¼ Section 7; Section 8; Sections 22–23; S½, S½ N½ Section 24; Sections 25–27; E½ NE¼, NE¼ SE¼ Section 31; Sections 32–36.

T.32S., R.14W. Willamette Meridian: N½ Section 17; W½ SW¼, SE¼ SW¼ Section 19; NE¼, N½ SE¼ Section 22; Section 23 except S½ S½, NE¼ SE¼; Section 24 except W½ SW¼, NW¼ NE¼, NE¼ NW¼; E½ NE¼, NW¼ NE¼, NE¼ SE¼ Section 25; S½ Section 29; SE¼, SE¼ SW¼, SE¼ NE¼, NW¼ NW¼ Section 30; Section 31 except W½ W½, NE¼ SW¼, E½ NW¼; Section 32 except SE¼ SE¼.

T.33S., R.11W. Willamette Meridian: Sections 7–8; Section 9 except E½ NW¼, W½ NE¼; Sections 10–11; W½ Section 12; N½ NE¼ Section 13; Section 14 except SE¼, SE¼ SW¼; Sections 15–20; Section 21 except SE¼; Section 22 except SE¼ SE¼; W½ NW¼, NW¼ SW¼ Section 23; N½ NW¼, SW¼ NW¼ Section 27; S½ NE¼, N½ SE¼, SE¼ SW¼ Section 28; W½, N½ NE¼ Section 29; Sections 30–31; Section 32 except N½ NE¼; NW¼ NW¼ Section 33.

T.33S., R.12W. Willamette Meridian: Section 7 except W½ SW¼; Section 8; W½ SW¼, SE¼, W½ NW¼ Section 9; Section 10 except N½ NW¼; Sections 11–32; Section 33 except E½ SE¼; Section 34 except N½ SW¼; Sections 35–36.

T.33S., R.13W. Willamette Meridian: E½ Section 8; Sections 9–11; Section 12 except SE¼ SE¼; Section 13 except N½ NE¼, NE¼ NW¼, SW¼ NW¼, NW¼ SW¼; Section 14 except S½ S½, NE¼ SW¼; SW¼, E½ NE¼, NW¼ NW¼ Section 15; S½, S½ NW¼ Section 16; SE¼, SE¼ NE¼ Section 17; Sections 19–20; Section 21 except SE¼; E½ NE¼ Section 22; Section 23 except SW¼ SW¼, N½ NW¼, NW¼ NE¼; Sections 24–25; S½ SE¼, SE¼ SW¼ Section 26; NW¼ Section 28; Section 29 except S½ SW¼, SE¼; Section 30 except S½ SE¼; NW¼, N½ SW¼ Section 31; E½ NE¼, SE¼ Section 34; Sections 35–36.

T.33S., R.14W. Willamette Meridian: Section 7 except N½ N½, S½ NE¼, E½ SE¼, NW¼ SW¼, SW¼ NW¼; S½ SE¼ Section 13; SW¼ SW¼ Section 15; S½ SE¼, NW¼, NW¼ SW¼, NW¼ SE¼ Section 17; SE¼ Section 18; NW¼, N½ NE¼, SE¼ NE¼ Section 20; Section 21 except NW¼ NW¼, SW¼; Section 22 except SW¼, E½ NE¼; Section 23 except N½ N½, SW½ NE¼; Sections 24–28; Section 29 except NW¼; Sections 32–35; Section 36 except NW¼, E½ SE¼.

T.34S., R.11W. Willamette Meridian: NW¼, NW¼ NE¼ Section 4; Sections 5–6; Section 7

except NE¼ SE¼; NW¼ NW¼, E½ NE¼, SW¼ NE¼ Section 8; W½ NW¼ Section 9; NE¼ Section 18; N½ NW¼, SW¼ NW¼, NW¼ SW¼, SE¼ Section 19; NE¼, E½ NW¼ Section 30; W½ SW¼, SW¼ NW¼ Section 31.

T.34S., R.12W. Willamette Meridian: Sections 1–3; Section 4 except W½ SW¼; Section 5 except S½ S½; Section 6 except N½ NE¼; Section 7 except E½ NE¼, SE¼; SE¼ Section 8; Sections 9–36.

T.34S., R.13W. Willamette Meridian: Sections 1–2; NE¼, N½ SE¼, E½ NW¼ Section 3; Sections 11–14; E½ Section 15; SW¼, W½ SE¼ Section 17; Section 20 except NW¼ SW¼, S½ SW¼; Section 21 except NW¼ NW¼; Section 22 except NW¼ NE¼; Section 23 except NW¼ NW¼; Sections 24–26; N½, NE¼ SE¼ Section 27.

T.35S., R.11W. Willamette Meridian: SW¼, W½ NW¼ Section 6; NW¼ Section 7; S½ SW¼ Section 18; N½ NW¼, NE¼ SW¼ Section 19; Section 31; W½ Section 32.

T.35S., R.12W. Willamette Meridian: Sections 1–4; Section 5 except SW¼ SW¼, NE¼ SW¼; Section 6 except SE¼ SE¼, SW¼ SW¼; SE¼ SW¼, E½ Section 7; Sections 8–9; N½, NW¼ SW¼ Section 10; N½ N½, SW¼ NW¼, SW¼ SE¼ Section 11; NE¼ NE¼ Section 12; Section 13 except SE¼ NE¼, NE¼ SE¼, N½ N½; Section 14; Section 15 except NW¼; SE¼ SE¼, W½ NE¼, NW¼, N½ SW¼ Section 16; Sections 17–19; Section 20 except E½ NE¼, N½ SE¼; Section 21 except NW¼, NW¼ NE¼, NW¼ SW¼; Sections 22–28; Section 29 except N½ NW¼, SW¼ NW¼, W½ NE¼; Section 30 except SE¼ NE¼, SE¼, SE¼ SW¼; Section 32 except SW¼ SW¼; Sections 33–36.

Description of Lands Using Protracted Public Land Survey Lines

Critical Habitat includes only Federal lands designated as Late Successional Reserves described within the following areas:

T.32S., R.13W. Willamette Meridian: Sections 18–21; Sections 28–29; N½, NW¼ SW¼ Section 30.

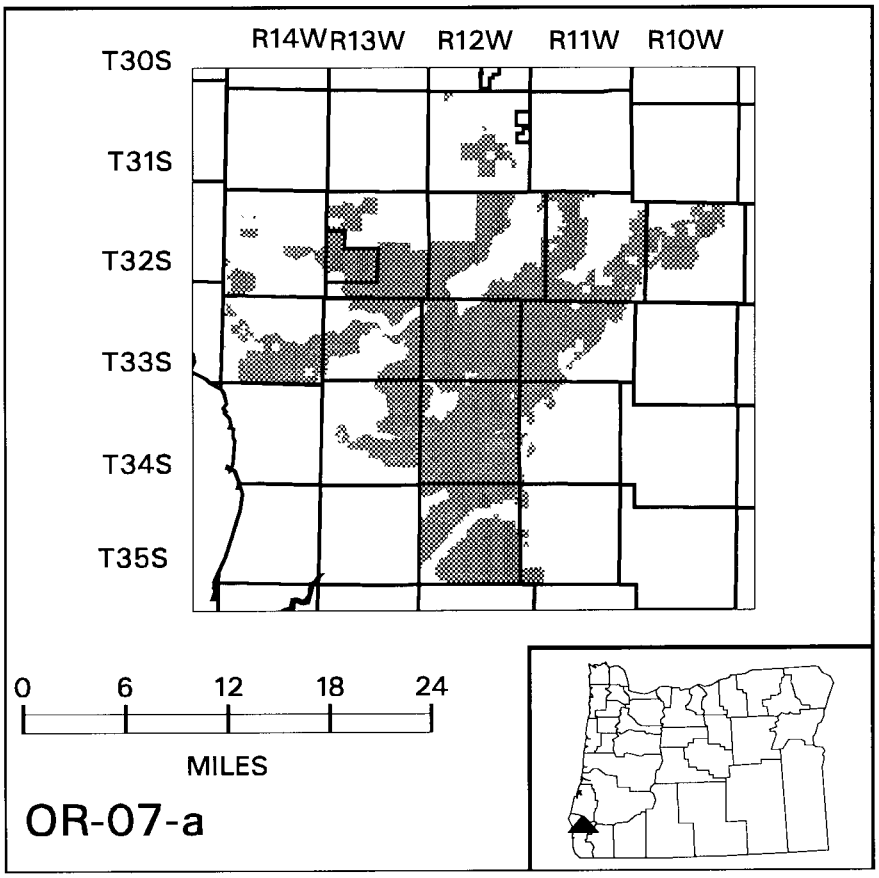

Map and description of OR–07-b taken from United States Fish and Wildlife Service 1:100,000 map; Port Orford and Gold Beach, Oregon; 1995.

Critical Habitat includes only Federal lands designated as Late Successional Reserves described within the following areas:

T.35S., R.12W. Willamette Meridian: Section 31 except E½ E½, N½ N½, SW¼ NW¼.

T.35S., R.13W. Willamette Meridian: NW¼, N½ NE¼, S½ SE¼, S½ SW¼, NW¼ SW¼ Section 31; N½ N½ Section 32; N½ Section 33; N½, NE¼ SE¼ Section 34; Section 35; W½, NW¼ NE¼ Section 36.

T.36S., R.12W. Willamette Meridian: Sections 1–4; NE¼, E½ SE¼, SE¼ NW¼, N½ NW¼, NW¼ SE¼ Section 5; E½ E½, W½ SE¼, SW¼ NE¼ Section 8; Sections 9–17; S½ SE¼ Section 18; NE¼, E½ SE¼ Section 19; Sections 20–23; Section 24 except SE¼ SE¼; N½ NW¼ Section 25; Section 26 except N1/2 SE1/4; Sections 27–29; NE¼, E½ SE¼, NW¼ SE¼, E½ NW¼ Section 30; SE¼, E½ SW¼, E½ NE¼, SW¼ SW¼ Section 31; Sections 32–35; SW¼, W½ NW¼ Section 36.

T.36S., R.13W. Willamette Meridian: S½ S½, E½ NE¼, NE¼ SE¼, N½ NW¼ Section 1; SW¼, S½ SE¼, NE¼ NE¼ Section 2; Section 3; NE¼, N½ SE¼, N½ NW¼ Section 4; Section 5; NW¼, SE¼, NE¼ SW¼, E½ NE¼, SW¼ NE¼ Section 6; N½, SW¼ SE¼, NW¼ SW¼ Section 7; Section 8 except SE¼ NE¼, NE¼ SE¼; Section 9 except NW¼ NE¼, NE¼ NW¼, SW¼ NW¼, NW¼ SW¼; Sections 10–11; Section 12 except E½ SE¼, SE¼ NE¼; Section 13 except SE¼, E½ SW¼; Section 14 except SW¼; Section 15 except W½ NW¼, NW¼ SW¼; N½ NE¼, SW¼, S½ SE¼ Section 17; E½, E½ SW¼ Section 18; E½ SE¼, NE¼, S½ SW¼, NE¼ NW¼ Section 19; NW¼, SW¼

NE¼ Section 20; E½, NE¼ SW¼ Section 22; Section 23; Section 24 except NE¼; Sections 25–26; Section 27 except N½ NW¼, SW¼ NW¼; SE¼ SE¼, NW¼ NW¼ Section 28; Sections 29–32; W½ W½, E½ E½ Section 33; Section 34; N½, W½ SW¼ Section 35; N½ N½ Section 36.

T.36S., R.12 ½W. Willamette Meridian: Section 1 except SE¼ NE¼, SE¼; S½, NW¼ Section 12; NW¼, N½ NE¼ Section 13; W½ Section 24; W½ Section 25; W½ NW¼ Section 36.

T.37S., R.12W. Willamette Meridian: NW¼ NW¼ Section 1; Section 2 except SE¼, SE¼ SW¼; Section 3 except NW¼ SW¼; Section 4 except NE¼ SE¼; N½ N½, S½ NW¼ Section 5; Section 6 except S½, SE¼ NW¼; NE¼, E½ SE¼, N½ NW¼ Section 9; W½, NW¼ NE¼ Section 10.

T.37S., R.13W. Willamette Meridian: W½, N½ NE¼ Section 5; Sections 6–8; W½ W½, NE¼ SW¼, SE¼ NW¼ Section 9; W½, W½ NE¼, NE¼ NE¼ Section 17; Section 18; N½ NE¼, NW¼, W½ SW¼ Section 19; NW¼ NW¼ Section 20; NW¼ NW¼ Section 30.

T.37S., R.14W. Willamette Meridian: Section 1 except SW¼ SW¼; E½ SE¼, NE¼ Section 2; E½ Section 11; Section 12 except W½ NW¼, N½ SW¼; SE¼, N½ N½ Section 13; Section 24 except NW¼ NE¼.

T.37S., R.12 ½W. Willamette Meridian: Section 1 except N½ NW¼, S½ SW¼.

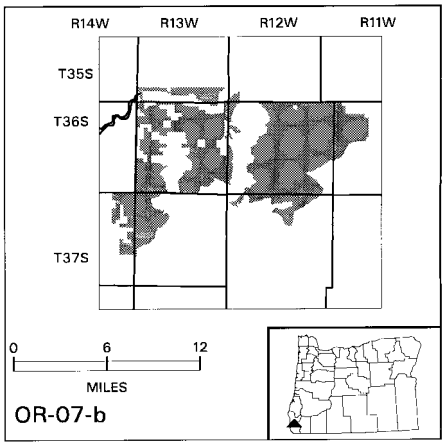

Map and description of OR–07–c taken from United States Fish and Wildlife Service 1:100,000 map; Gold Beach, Oregon; 1995.

Critical Habitat includes only Federal lands designated as Late Successional Reserves described within the following areas:

T.37S., R.12W. Willamette Meridian: E½ SW¼, W½ SE¼, SE¼ SE¼ Section 17; SE¼ SE¼ Section 18; Section 19 except N½ NW¼; Section 20; W½ W½ Section 21; S½ SE¼, SW¼, NW¼, NW¼ SE¼ Section 28; Sections 29–33; W½, NW¼ SE¼, SW¼ NE¼ Section 34; S½ SE¼, SE¼ SW¼ Section 35.

T.37S., R.13W. Willamette Meridian: SE¼, E½ SW¼, S½ NE¼ Section 24; Section 25; Section 26 except NE¼ NW¼, NW¼ NE¼; E½ E½ Section 27; SE¼, E½ NE¼, E½ SW¼ Section 34; Sections 35–36.

T.37S., R.12 ½W. Willamette Meridian: Section 24 except NW¼ NW¼; Sections 24–25; Section 36.

T.37 ½S. R.11W. Willamette Meridian: W½ SW¼, SW¼ NW¼ Section 31.

T.37 ½S. R.12.W. Willamette Meridian: Section 25 except E½; Section 26 except E½ NW¼; Sections 27–32; Section 33 except S½ SW¼; Sections 34–35; Section 36 except N½ NE¼.

T.38S., R.11W. Willamette Meridian: Section 6 except N½ NE¼, S½ SE¼, NE¼ SE¼; W½, W½ SE¼, Section 7; NW¼, W½ SW¼, NW¼ NE¼ Section 18.

T.38S., R.12W. Willamette Meridian: Sections 1–2; Section 3 except W½ SW¼, SE¼ SW¼; NE¼ NE¼ Section 4; NW¼, W½ NE¼ Section 5; Section 6; N½ NW¼ Section 7; S½ S½, NE¼, N½ SE¼, NE¼ SW¼ Section 9; Sections 10–12; N½ N½, S½ NE¼, NW¼ SE¼ Section 13; N½, N½ S½ Section 14; Sections 15–16; E½ SE¼ Section 17; E½ E½ Section 20; Section 21; W½ W½, NE¼ NW¼, NW¼ NE¼ Section 22; W½ Section 27; Section 28; Section 29 except NW¼ NW¼; S½ SE¼ Section 30; N½ NE¼ Section 31; Section 32; Section 33 except S½ SE¼; W½ NW¼, NW¼ SW¼ Section 34.

T.38S., R.13W. Willamette Meridian: Sections 1–2; SE¼ SE¼ Section 3; E½ E½, SW¼ SE¼ Section 10; Sections 11–13; Section 14 except S½ SW¼, SW¼ SE¼; NE¼ Section 15; N½ N½ Section 24.

T.39S., R.12W. Willamette Meridian: N½ NW¼, SE¼ NW¼, NE¼ SW¼, NE¼ NE¼ Section 5.

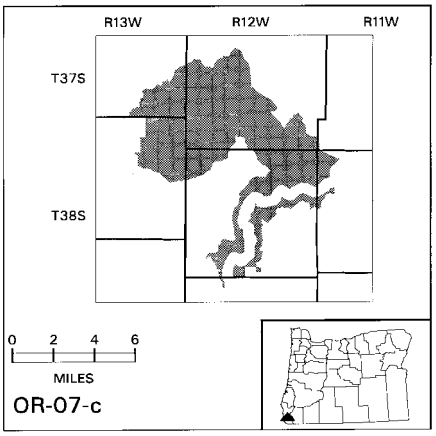

Map and description of OR–07–d taken from United States Fish and Wildlife Service 1:100,000 map; Gold Beach and Grants Pass, Oregon; 1995.

Critical Habitat includes only Federal lands designated as Late Successional Reserves described within the following areas:

T.38S., R.11W. Willamette Meridian: S½ SE¼, NE¼ SE¼, SE¼ NE¼ Section 31.

T.39S., R.11W. Willamette Meridian: SW¼, SW¼ SE¼ Section 4; S½, S½ NW¼ Section 5; E½, E½ W½ Section 6; Section 7 except NW¼ NW¼; Section 8 except SW¼ SW¼; Section 9; W½ W½, E½ SW¼ Section 10; NW¼, SW¼ SW¼ Section 15; Section 16 except NW¼ SW¼, SW¼ NW¼; N½ NE¼, SE¼ SW¼, S½ SE¼ Section 17; Section 18 except N½ NE¼; Sections 19–20; Section 21 except SE¼ SE¼; W½ NW¼ Section 22; NW¼ NW¼, W½ SW¼, SE¼ SW¼, SW¼ SE¼ Section 29; Sections 30–32; SW¼, S½ NW¼, W½ SE¼ Section 33.

T.39S., R.12W. Willamette Meridian: S½ S½ Section 1; S½ S½, N½ SE¼ Section 2; S½ Section 3; Section 10 except SE¼ SE¼; Section 11 except S½ SW¼; Section 12; Section 13 except SW¼, SW¼ NW¼; NE¼ NE¼ Section 14; W½, W½ E½, E½ SE¼ Section 19; S½, E½ NE¼ Section 20; Section 21; S½ S½, NW¼ SW¼, W½ NW¼, NE¼ SE¼ Section 22; S½, S½ N½ Section 23; Sections 24–36.

T.39S., R.13W. Willamette Meridian: Section 33.

T.40S., R.09W. Willamette Meridian: SW¼ Section 4; S½, S½ NW¼ Section 5; SE¼, SE¼ NE¼ Section 6; Section 7 except S½ SE¼; Section 8 except S½ S½; N½ NW¼, SW¼ NW¼ Section 9; W½ NW¼, NE¼ NW¼ Section 18; Section 19 except E½ NW¼, NE¼ SW¼; SW¼, S½ NW¼ Section 20; S½ SE¼ Section 21; Section 27 except NE¼ NE¼; Section 28; SE¼, SE¼ SW¼, SE¼ NE¼, NE¼ NW¼ Section 29; Section 30 except E½ SE¼, SE¼ NE¼, SW¼ SE¼, SE¼ SW¼; S½, W½ NW¼ Section 31; Section 32 except NW¼ NW¼; Section 33; Section 34 except E½ SE¼, SE¼ NE¼, SW¼ SE¼.

T.40S., R.10W. Willamette Meridian: SW¼ SW¼ Section 1; SE¼, S½ SW¼, E½ NE¼ Section 2; S½ SW¼ Section 3; SE¼ SE¼ Section 4; SE¼, S½ NE¼ Section 8; Section 9 except N½ NW¼; Sections 10–11; Section 12 except NW¼ NE¼; Sections 13–16; Section 17 except N½ NW¼, SW¼ NW¼; Section 19 except NW¼, NW¼ SW¼, NW¼ NE¼; Sections 20–36.

T.40S., R.11W. Willamette Meridian: N½ NW¼, SW¼ NW¼, NW¼ NE¼ Section 4; Sections 5–8; W½ NW¼, S½ SE¼, SW¼ Section 9; Section 16 except E½ E½; Sections 17–21; E½ SE¼, SW¼ SE¼ Section 25; Section 27 except E½, NE¼ NW¼; Sections 28–33; W½ Section 34; SE¼ SE¼, SE¼ NE¼ Section 35; Section 36.

T.40S., R.12W. Willamette Meridian: Sections 1–30; Section 31 except W½ SW¼, SW¼ NW¼; Sections 32–36.

T.40S., R.13W. Willamette Meridian: Section 4 except SE¼ SE¼; W½, NW¼ NE¼, S½ SE¼, NE¼ SE¼ Section 9; W½, NE¼ Section 10; SE¼ SW¼ Section 12; N½ NW¼ Section 13.

T.41S., R.09W. Willamette Meridian: Sections 4–8; Sections 17–18.

T.41S., R.10W. Willamette Meridian: Sections 1–18.

T.41S., R.11W. Willamette Meridian: Section 1; Section 2 except NW¼ NE¼, NE¼ NW¼; Sections 3–15; Sections 17–18.

T.41S., R.12W. Willamette Meridian: Sections 1–4; Section 5 except W½, SW¼ SE¼; Section 7 except NW¼, W½ SW¼, NW¼ NE¼; W½, S½ SE¼ Section 8; Section 9 except S½ S½, NW¼ SW¼; Section 10; Section 11 except SE¼ SW¼, W½ SW¼; Sections 12–13; Section 14 except NE¼ NW¼, NW¼ NE¼; Section 15; Section 17; Section 18 except W½ W½.

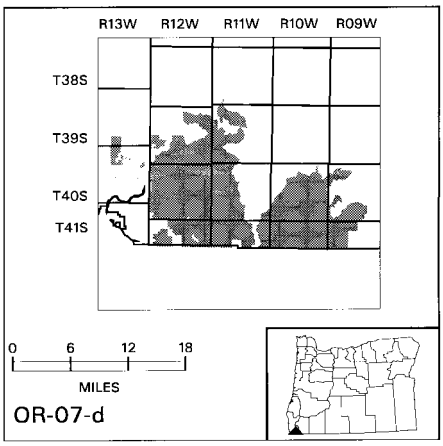

Map and description of OR–07–f taken from United States Fish and Wildlife Service 1:100,000 map; Port Orford, Canyonville, Gold Beach and Grants Pass, Oregon; 1995.

Critical Habitat includes only Federal lands designated as Late Successional Reserves described within the following areas:

T.32S., R.09W. Willamette Meridian: Section 34.

T.32S., R.10W. Willamette Meridian: Section 25; E½, NE¼ NW¼, SE¼ SW¼ Section 26; Section 35 except W½ NW¼; Section 36 except SE¼ SW¼, SW¼ SE¼.

T.33S., R.09W. Willamette Meridian: Section 2; Sections 3–4; Section 5 except SE¼ NW¼, E½ SW¼; Section 6 except SE¼; Section 7 except E½ NW¼, W½ NE¼; Section 8 except NE¼ NW¼; Sections 9–10; Sections 17–19.

T.33S., R.10W. Willamette Meridian: Section 1 except NE¼, N½ SW¼, S½ NW¼; Section 2 except NE¼ SE¼; Section 3 except NW¼, N½ NE¼, SW¼ SW¼, N½ SW¼; Section 9 except W½, N½ NE¼, SW¼ SE¼; Section 10; Section 11 except NE¼ NW¼; Section 12 except NW¼, SE¼ NE¼; Sections 13–14; Section 15 except W½ SW¼; Section 21 except W½; Sections 22–24; Sections 26–27; Section 28 except N½ NW¼; Section 29 except

NW¼ SW¼; SE¼ SE¼ Section 30; Section 31 except W½, W½ SE¼; Sections 32–34.

T.34S., R.10W. Willamette Meridian: Sections 4–5; Section 6 except NW¼ NE¼, N½ NW¼, SW¼ NW¼; Sections 7–8; Section 18.

T.34S., R.10 ½W. Willamette Meridian:S½ Section 7; Section 18 except NW¼ NW¼; Sections 19; Sections 30–31.

T.34S., R.11W. Willamette Meridian: E½ SE¼, SE¼ NE¼ Section 11; Section 12 except E¼; Section 13 except NE¼; E½ E½, SW¼ SW¼ Section 14; SE¼ SE¼ Section 15; Section 21 except N½, E½ SE¼, NW¼ SW¼; Section 22 except NW¼, W½ NE¼, NW¼ SE¼, N½ SW¼, SW¼ SW¼; Section 23 except NE¼ NW¼, NW¼ NE¼; Sections 24–28; S½ NE¼, SE¼ Section 31; Section 32 except N½ NW¼; Sections 33–36.

T.35S., R.10 ½W. Willamette Meridian: Section 6; Section 7 except E½ E½, W½ SE¼, NE¼ SW¼; Section 18 except E½, E½ SW¼; NW¼, W½ SW¼, NW¼ NE¼ Section 19; W½ SW¼ Section 30; Section 31.

T.35S., R.11W. Willamette Meridian: Sections 1–4; Section 5 except SW¼ SW¼; E½ NE¼ Section 6; E½ E½ Section 7; Sections 8–15; Section 17; E½ NE¼, NW¼ NE¼ Section 18; Section 20 except SW¼ NW¼, W½ SW¼; Section 21 except SW¼ NE¼; Sections 22–28; NE¼ NW¼, E½ E½ Section 29; Section 33 except W½ SW¼; Sections 34–36.

T.36S., R.11W. Willamette Meridian: Sections 2–3; N½ N½, SE¼ NE¼, E½ SE¼ Section 4; NE¼ NW¼, N½ NE¼ Section 5; E½ E½ Section 9; Sections 10–11; Section 15; E½ E½ Section 16.

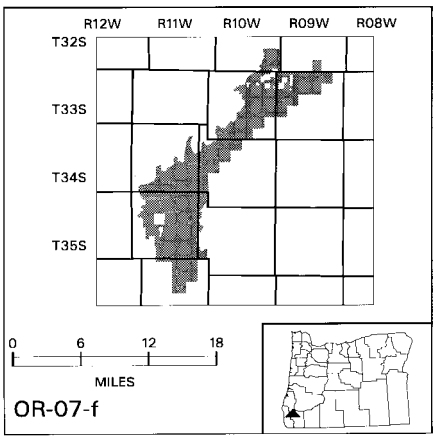

Map and description of OR–07–g taken from United States Fish and Wildlife Service 1:100,000 map; Canyonville, Oregon; 1995.

Critical Habitat includes only Federal lands designated as Late Successional Reserves described within the following areas:

T.31S., R.09W. Willamette Meridian: Section 19 except NW¼ NW¼, SW¼ SW¼, SW¼ SE¼; Section 29; Section 31; Section 33 except NE¼ NE¼.

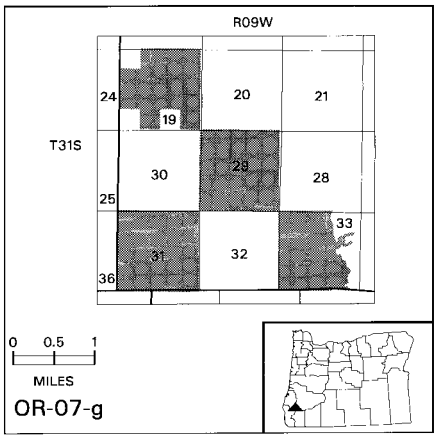

Map and description of CA–01–a taken from United States Fish and Wildlife Service 1:100,000 map; Grants Pass, Oregon; Crescent City and Happy Camp, California; 1995.

Critical Habitat includes only Federal lands designated as Late Successional Reserves described within the following areas:

T.18N., R.01E. Humboldt Meridian: NW¼ NW¼ Section 1; W½, NE¼, NW¼ SE¼ Section 2; Section 3; E½ Section 4; NE¼, E½ SE¼ Section 9; Section 10; W½ NE¼, NW¼, SW¼, Section 11; W½ Section 14; Section 15; NE¼ NE¼ Section 16; Section 22; NW¼, NW ¼ SW¼ Section 23; N½, N½ SW¼, NW¼ SE¼ Section 27.

T.19N., R.01E. Humboldt Meridian: Section 33 except W½ SW¼; Sections 34–35; Section 36 except SE¼ SE¼.

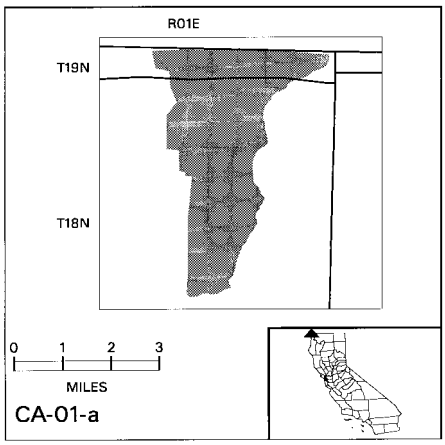

Map and description of CA–01–b taken from United States Fish and Wildlife Service

1:100,000 map; Crescent City and Happy Camp, California; 1995.

Critical Habitat includes only Federal lands designated as Late Successional Reserves described within the following areas:

T.17N., R.02E. Humboldt Meridian: SW¼ SE¼, SE¼ SW¼ Section 29; Section 31 except N½ NW¼, SW¼ NW¼; W½, W½ NE¼ Section 32.

T.17N., R.01E. Humboldt Meridian: S½ SW¼ Section 35; SE¼, SE¼ SW¼ Section 36.

T.16N., R.03E. Humboldt Meridian: S½ SW¼, NW¼ SW¼, SW¼ SE¼ Section 17; SE¼, E½ SW¼, SW¼ SW¼, S½ NE¼, SE¼ NW¼ Section 18; Sections 19–20; SW¼, S½ NW¼, Section 21; W½ SW¼, SW¼ NW¼ Section 27; Section 28 except NE¼ NE¼; Sections 29–33; S½ NW¼, SW¼, W½ SE¼, SE¼ SE¼ Section 34.

T.16N., R.02E. Humboldt Meridian: W½, SW¼ SE¼ Section 5; Sections 6–8; W½ Section 9; W½ NW¼, SW¼, S½ SE¼ Section 16; Section 17; Section 18 except W½ NW¼, SE¼ NW¼; Sections 19–21; Section 22 except N½ NE¼, SE¼ NE¼; SW¼ SW¼ Section 23; S½, S½ NE¼, NE¼ NE¼ Section 25; Section 26 except NE¼ NE¼; Sections 27–29; N½ N½, SE¼ NE¼ Section 30; Section 32 except SW¼; Sections 33–36.

T.16N., R.01E. Humboldt Meridian: Sections 1–2; SE¼, E½ NE¼ Section 3; NE¼, SW¼ NW¼, NE¼ NW¼ Section 10; N½, SE½ SE¼, N½ S½ Section 11; Section 12; S½ SE¼ Section 13; NE¼ Section 24.

T.15N., R.03E. Humboldt Meridian: Sections 2–6; N½, N½ SW¼ Section 7; SE¼, S½ SW¼, NE¼ SW¼ Section 8; Sections 9–10; W½, W½ NE¼ Section 11; SW¼ SW¼ Section 13; Section 14 except N½ NE¼, SE¼ NE¼; Sections 15–17; Section 18 except NW¼, NW¼ SW¼; NE¼, NE¼ NW¼ Section 19; Section 20 except SW¼; Sections 21–23; W½ NW¼, NW¼ SW¼ Section 24; Section 27 except E½ E½, SW¼ SW¼; Section 28 except S½, SW¼ NE¼, SE¼ NW¼; NE¼, NW¼ SE¼, NE¼ SW¼, E½ NW¼ Section 29.

T.15N., R.02E. Humboldt Meridian: Sections 1–3; N½ NW¼, NE¼, E½ SE¼ Section 4; NE¼ NE¼ Section 5; Section 10 except W½ SW¼; Sections 11–12; Section 13 except E½ NE¼, SE¼; Section 14; NE¼, E½ SE¼, NW¼ SE¼ Section 15; E½ SE¼ Section 22; Section 23 except SE¼ NE¼, SW¼ SE¼; SW¼ Section 24; Section 25 except E½ NE¼; Section 26 except NE¼ NE¼; S½, S½ N½ Section 27; SE¼, SE¼ SW¼, S½ NE¼ Section 28; Section 33–34; Section 35 except E½ E½.

T.14N., R.02E. Humboldt Meridian: N½ NW¼, W½ W½, NW¼ NE¼ Section 2; Section 3; N½ N½, E½ E½ Section 4; E½ E½ Section 9; Section 10; NW¼, N½ SW¼, W½ NE¼, NW¼ SE¼ Section 11; NW¼ NW¼ Section 14; N½ N½ Section 15.

Description of Lands Using Protracted Public Land Survey Lines

Critical Habitat includes only Federal lands designated as Late Successional Reserves described within the following areas:

T.14N., R.03E. Humboldt Meridian: SE¼ SE¼ Section 21; SW¼ SW¼ Section 22; W½ SW¼, W½ NE¼, NW¼ Section 27; Section 28 except NW¼; SE¼ SE¼ Section 29; E½ Section 33 except W½ W½, E½ SW¼, SW¼ SE¼; W½ W½ Section 34.

T.13N., R.03E. Humboldt Meridian: NW¼ NW¼ Section 3.

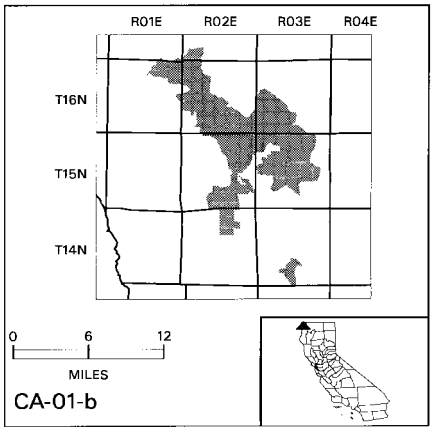

Map and description of CA–01–c taken from United States Fish and Wildlife Service 1:100,000 map; Happy Camp and Hoopa, California; 1995.

Critical Habitat includes only Federal lands designated as Late Successional Reserves described within the following areas:

T. 11N., R.06E. Humboldt Meridian: N½ NW¼, SW¼ NW¼, W½ SW¼ Section 30.

T. 11N., R.05E. Humboldt Meridian: W½ NE¼, NW¼, E½ SW¼, W½ SE¼ Section 36.

Description of Lands Using Protracted Public Land Survey Lines

Critical Habitat includes only Federal lands designated as Late Successional Reserves described within the following areas:

T. 14N., R.05E. Humboldt Meridian: S½ Section 7; Section 18 except E½ SE¼, SE¼ NE¼; W½, NW¼ NE¼ Section 19; W½ SW¼, NW¼ NW¼ Section 30; Section 31 except NE¼, NE¼ NW¼; SW¼ SW¼ Section 32.

T. 14N., R.04E. Humboldt Meridian: SE¼, SE¼ SW¼ Section 12; Section 13 except W½ W½, Sections 24–25; E½ NE¼ Section 26; SE¼, E½ NE¼ Section 35; Section 36.

T. 13N., R.05E. Humboldt Meridian: SW¼, W½ NW¼, NE¼ NW¼, W½ SE¼ Section 5; Sections 6–7; Section 8 except NE¼, NE¼ SE¼; S½ S½ Section 9; E½ SW¼, SW¼

SW¼, W½ SE¼ Section 10; NW¼, N½ SW¼, W½ NE¼, NW¼ SE¼, SE¼ SE¼ Section 15; Section 16 except SE¼ SE¼; Sections 17–21; Section 22 except SE¼ SE¼; N½ NW¼ Section 27; N½ NW¼, NW¼ NE¼ Section 28; Section 29 except E½ SE¼; Sections 30–31, Section 32 except E½ NE¼; S½ SE¼ Section 35; SW¼, W½ SE¼, SE¼ SE¼ Section 36.

T. 13N., R.04E. Humboldt Meridian: Section 1; Section 2 except NW¼; S½ SE¼ Section 3; SE¼ SE¼ Section 9; Section 10 except NW¼ NW¼; Sections 11–15; E½ E½ Section 16; SE¼, S½ NE¼, NE¼ NE¼, S½ SW¼ Section 21; Sections 22–28; Section 29 except N½ N½; Section 30 except N½ N½; Sections 31–36.

T. 13N., R.03E. Humboldt Meridian: S½ Section 25; S½ SE¼ Section 26; Section 35 except W½ NW¼; Section 36.

T. 12N., R.06E. Humboldt Meridian: W1/2 SW¼ Section 6; SW¼ Section 7; W½, W½ SE¼ Section 18; N½ NW¼, NW¼ NE¼ Section 19.

T. 12N., R.05E. Humboldt Meridian: Section 1; Section 2 except NW¼, NW¼ SW¼; S½ S½, NW¼ SW¼ Section 3; Section 4 except N½ NE¼, SE¼ NE¼; Sections 5–11; Section 12 except S½ NE¼; Sections 13–23; Section 24 except E½ SE¼, SE¼ NE¼; Section 25 except E½ NE¼; Sections 26–36.

T. 12N., R.04E. Humboldt Meridian: Sections 1–36.

T. 12N., R.03E. Humboldt Meridian: Sections 1–2; Section 3 except NW¼, W½ SW¼, W½ NE¼, NE¼ NE¼; Section 10 except W½ W½, NE¼ NW¼; Sections 11–14, Section 15 except W½ W½, SE¼ SW¼, SW¼ SE¼; SW¼ SE¼ Section 22; Section 23 except SW¼ SW¼; Section 24; Section 25 except SW¼ SE¼; N½ NE¼, SE¼ NE¼ Section 26.

T. 11N., R.06E. Humboldt Meridian: SW¼, W½ NW¼, Section 6; W½ Section 7; NW¼ NW¼ Section 18; SW¼, SW¼ NW¼ Section 19.

T. 11N., R.05E. Humboldt Meridian: Sections 1–25; Section 26 except SW¼, SW¼ SE¼; NE¼ NE¼, Section 27; Section 28 except SE¼ SE¼; Sections 29–32; Section 33 except NE¼, E½ NW¼; W½ SW¼ Section 34.

T. 11N., R.04E. Humboldt Meridian: Sections 1–30, Section 31 except SW¼, S½ NW¼; Sections 32–36.

T. 10N., R.05E. Humboldt Meridian: W½ SW¼ Section 2; Section 3 except NE¼, Sections 4–9, Section 10 except S½, SW¼ NW¼; N½ NW¼ Section 11; Section 16 except SE¼, SE¼ SW¼; Section 17–18; Section 19 except SE¼, SE¼ SW¼, SE¼ NE¼; N½ NW¼ Section 20; W½ W½, SE¼ SW¼ Section 30.

T. 10N., R.04E. Humboldt Meridian: Sections 1–3; Sections 10–15; Sections 22–27.

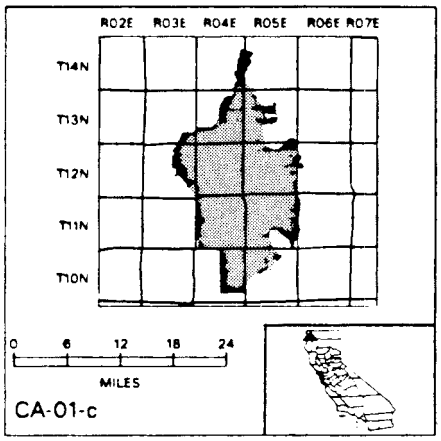

Map and description of CA–01-d taken from United States Fish and Wildlife Service 1:100,000 map; Happy Camp California; 1995.

Critical Habitat includes only Federal lands designated as Late Successional Reserves described within the following areas:

T.17N., R.03E. Humboldt Meridian: NE¼, E½ SE¼ Section 24; E½ NE¼, SE¼, Section 25; N½, E½ SE¼ Section 36.

T.16N., R.03E. Humboldt Meridian: S½ SW¼, SE¼, NE¼ SW¼ Section 1; E½ E½ Section 11; Section 12; Section 13 except W½ SW¼, SW¼ NW¼; NE¼, E½ NW¼, E½ SE¼ Section 24; SE¼, SE¼ NE¼ Section 25; Section 36 except SW¼, NW¼ NW¼, W½ SE¼.

T.15N., R.07E. Humboldt Meridian: SW¼ NW¼, NW¼ SW¼ Section 7.

T.15N., R.06E. Humboldt Meridian: NW¼ Section 13.

T.15N., R.03E. Humboldt Meridian: E½ E½ Section 1; E½, SE¼ Section 12.

T.14N., R.06E. Humboldt Meridian: N½ NW¼, SW¼ NW¼, W½ SE¼ Section 4; Section 5; Section 8; SW¼, S½ NW¼, NW¼ NW¼ Section 9; W½ Section 16; Section 17; N½ Section 20; Section 21 except S½ SW¼, N½ NE¼ Section 21.

Description of Lands Using Protracted Public Land Survey Lines

Critical Habitat includes only Federal lands designated as Late Successional Reserves described within the following areas:

T.18N., R.04E. Humboldt Meridian: SE¼ SW¼, SW¼ SE¼ Section 33; E½ SE¼ Section 35; SW¼, SW¼ SE¼, S½ NW¼ Section 36.

T.17N., R.06E. Humboldt Meridian: S½ SW¼, SW¼ SE¼ Section 14; S½ SW¼, NE¼ SE¼ Section 15; S½ SE¼ Section 16; E½ Section 21; Section 22; Section 23 except NE¼ NE¼; W½ SW¼ Section 24; Section 26 except

E½ SE¼; Section 27 except SW¼, W½ SE¼, SE¼ NW¼; NE¼ NE¼ Section 28.

T.17N., R.05E. Humboldt Meridian: SW¼, SW¼ NW¼ Section 4; Section 5 except N½ N½, SW¼ NW¼; Section 6 except NE¼; Section 7 except S½ SE¼, SW¼ SE¼; Section 8 except SE¼ SE¼; W½ NW¼ Section 9.

T.17N., R.04E. Humboldt Meridian: Section 1 except SW¼, SW¼ NW¼; Section 2 except NE¼ NE¼, N½ NW¼, E½ SE¼; Section 3 except N½ N½; Section 4; SE¼ NE¼, SE¼ Section 5; Section 8 except NW¼; Sections 9–10; NE¼, NW¼, NW¼ SW¼ Section 11; NE¼ Section 12; Sections 16–17; W½, W½ E½ Section 20; SE¼, NE¼ SW¼ Section 21; S½, S½ N½ Section 22; S½, S½ N½ Section 23; W½ SW¼ Section 24; W½ NW¼, NW¼ SW¼ Section 25; Section 26; Section 27 except SW¼; NE¼, SW¼, SW¼ SE¼ Section 28; Section 29 except E½ NE¼; SW¼, W½ SE¼ Section 32; Section 33; N½ NE¼, SW¼, SE¼ Section 34; N½, N½ SE¼, SW¼ SW¼ Section 35.

T.16N., R.04E. Humboldt Meridian: S½ SW¼, W½ SE¼ Section 1; Section 2 except NE¼; Sections 3–4; Section 5 except N½ NW¼; Section 8; W½ W½, NE¼ NE¼ Section 9; Section 10 except W½ SW¼; Section 11 except SE¼, S½ SW¼; S½ Section 12; E½ E½ Section 17; E½ E½ Section 20; Section 29 except SE¼, E½ NE¼; W½ Section 32.

T.15N., R.06E. Humboldt Meridian: W½ SW¼ Section 2; S½ Section 3; N½, E½ Section 4; SE¼ Section 9; Section 10 except W½ NW¼, E½ SE¼, S½ NW¼ Section 11; NE¼ SE¼, SE¼ NE¼ Section 12; NW¼ Section 13; SE¼ NW¼, SW¼ NE¼ Section 14; N½ NW¼ Section 15; NW¼, N½ SW¼, NW¼ NE¼ Section 16; NE¼ NE¼, N½ SE¼, NE¼, SE¼ NW¼ Section 17; SW¼, S½ NW¼, NW¼ SE¼ Section 29; S½ SW¼ Section 30.

T.15N., R.05E. Humboldt Meridian: SE¼ Section 20; S½ Section 21; S½ SW¼ Section 22; S½ NE¼, NE¼ SW¼, SE¼ Section 25; NW¼ Section 27; Section 28 except E½ SE¼; NW¼, NW¼ SW¼ Section 29; SE¼ SE¼ Section 30; E½ NE¼, SE¼ Section 31; Sections 32–33; Section 34 except N½ N½, E½ NE¼ Section 34; E½, SW¼ SW¼, E½ SW¼ Section 35; Section 36.

T.15N., R.04E. Humboldt Meridian: W½ Section 6; W½ NW¼ Section 7.

T.14N., R.05E. Humboldt Meridian: Sections 1–4; E½ SE¼, NE¼, N½ NW¼ Section 5; NE¼, E½ NW¼ Section 6; NE¼, NE¼ NW¼, N½ SE¼ Section 8; Section 9 except S½ SW¼, SW¼ SE¼; Section 10; Section 11 except S½ SE¼, SE¼ SW¼; Section 12 except W½ SW¼; W½, NE¼ NW¼ Section 13; N½ NE¼, NW¼ Section 15; NE¼ Section 24.

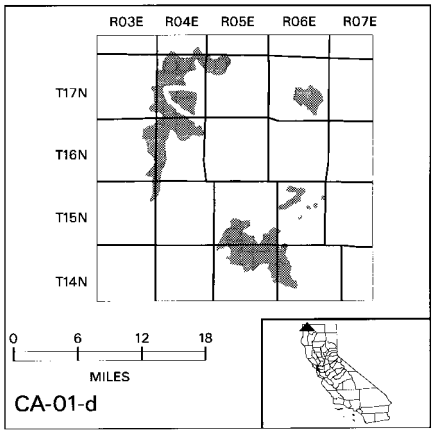

Map and description of CA–01–e taken from United States Fish and Wildlife Service 1:100,000 map; Grants Pass, Oregon; Happy Camp, California; 1995.

Critical Habitat includes only Federal lands designated as Late Successional Reserves described within the following areas:

T.41S., R.07W. Willamette Meridian: S½ SW¼, NW¼ SW¼ Section 6; N½ NW¼, SW¼ NW¼ Section 7; SE¼, S½ NE¼ Section 8; S½ SE¼, W½ Section 9; Section 16; E½ E½ Section 17.

T.41S., R.08W. Willamette Meridian: Section 1 except SE¼ NW¼, W½ SW¼; Section 2 except SE¼ SE¼; Section 4; Section 9 except W½ W½; Section 11 except NE¼ NE¼; Section 12 except E½ SE¼; Section 13 except NE¼; Sections 14–16; E½ SE¼, SE¼ NE¼ Section 17.

T.19N., R.06E. Humboldt Meridian: E½ SE¼, SW¼ SE¼ Section 31; Section 32 except NW¼ NW¼; NW ¼, W½ NE¼, N½ SW¼ Section 33.

T.19N., R.05E. Humboldt Meridian: Section 32 except S½ SW¼; Section 33; Section 34 except E½ SE¼; Section 35 except S½ SW¼; W½ NW¼ Section 36.

T.19N., R.04E. Humboldt Meridian: Sections 32–34; SW¼ SW¼ Section 35.

T.18N., R.05E. Humboldt Meridian: Section 5 except NW¼, W½ NE¼; SE¼, E½ SW¼ Section 6; Section 7 except S½ S½, NW¼ SW¼; Sections 16–17; SE¼, S½ N½, NW¼ NW¼, Section 18; N½ Section 19.

T.18N., R.04E. Humboldt Meridian: W½ NW¼ Section 2; Section 3 except SE¼ SE¼, Section 4; N½ N½, SW¼ NE¼ Section 9.

T.18N., R.03E. Humboldt Meridian: Section 1; SE¼, E½ NE¼, NE¼ NE¼, SE¼ SW¼ Section 2; SE¼ SE¼ Section 10; Section 11 except NW¼ NW¼; NW¼ NE¼, NE¼ NW¼ Section 12; W½ NW¼ Section 14; E½, E½ SW¼ Section 15; W½, NW¼ SE¼, N½ NE¼, SW¼ NE¼ Section 22; W½ Section 27; SE¼, S½ NE¼, NE¼ NE¼, E½ SW¼ Section 28; E½ SE¼, SE¼ NE¼ Section 32; Section 33; W½ Section 34.

T.17N., R.03E. Humboldt Meridian: NW¼, NW¼ SW¼ Section 3; Section 4 except S½ S½, NW¼ SW¼; NE¼ NE¼ Section 5.

Description of Lands Using Protracted Public Land Survey Lines

Critical Habitat includes only Federal lands designated as Late Successional Reserves described within the following areas:

T.18N., R.06E. Humboldt Meridian: Section 5 except E½ E½; E½ NE¼; SE¼ SW¼, SE¼ Section 6; Section 7; Section 8 except E½ NE¼; Section 17 except E½ SE¼; Sections 18–19; W½ NW¼, NE¼ NW¼, W½ SW¼ Section 20; Section 30 except E½ SE¼, SE¼ NE¼; Section 31 except E½ E½, SW¼ SE¼.

T.18N., R.05E. Humboldt Meridian: Section 1 except N½ NE¼; Sections 2–4; Sections 8–12; Section 13 except SW¼, SW¼ NW¼, SW¼ SE¼; Section 14 except SE¼, S½ NE¼; Section 15; Section 20 except SW¼; Section 21 except S½ SE ¼; Section 22 except SW¼ SE¼, S½ SW¼; NW¼, NW¼ SW¼, SW¼ SW¼ Section 23; S½ SE¼, NE¼ SE¼, E½ NE¼ Section 24; Section 25 except S½ SW¼, NW¼ NW¼; W½ SW¼, NW¼, SE¼ SW¼ Section 28; E½ Section 29; E½ Section 32; NW¼, N½ SW¼ Section 33; E½, SE¼ SW¼ Section 36.

T.18N., R.04E. Humboldt Meridian: Section 5; N½ N½ Section 8.

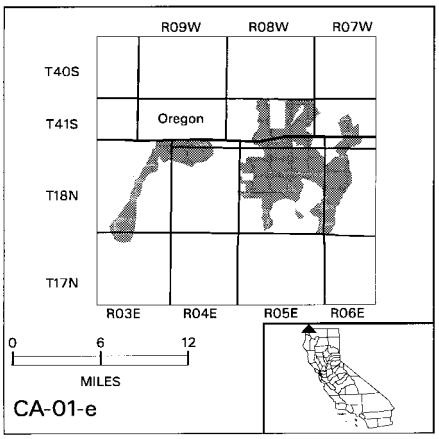

Map and description of CA–02–a taken from United States Fish and Wildlife Service 1:100,000 map; Crescent City, California; 1995.

Critical Habitat includes only Federal lands designated as Late Successional Reserves described within the following areas:

T.14N., R.01E. Humboldt Meridian: S½ NE¼, S½, SE¼ NW¼ Section 21; W½ SW¼, SE¼ SW¼ Section 22; NW¼, NW¼, NW¼ SW¼ Section 27; Section 28 except W½ SW¼, SE¼ SW¼, S½ SE¼.

T.17N., R.01E. Humboldt Meridian: SW¼ SW¼ Section 21; W½ NW¼, NW¼ SW¼ Section 28; E½ NE¼ Section 29.

Critical Habitat includes only State lands described within the following areas:

T.14N., R.01W. Humboldt Meridian: Section 1 above Mean High Water (MHW).

T.14N., R.01E. Humboldt Meridian: W½ Section 6; W½ Section 7; Sections 18–19 above MHW.

T.15N., R.01E. Humboldt Meridian: S½ Section 7; W½ Section 8; NW¼, W½ NE¼ Section 17; Sections 18–19; W½, N½ NE¼ Section 30; W½ Section 31.

T.15N., R.01W. Humboldt Meridian: SE¼, S½ SW¼ Section 1; Section 12 except W½ NE¼; S½, NE¼, NE¼ NW¼ Section 13; Section 23 above MHW, Section 24, Sections 25–26 above MHW; Section 36 above MHW.

T.16N., R.01E. Humboldt Meridian: NW¼ Section 4; Sections 5–7; Section 8 except NE¼ SE¼; SW¼ NW¼ NW¼ SW¼ Section 9; NW¼ Section 15; W½, NE¼ Section 16; Sections 17–20; W½, W½ SE¼ Section 21.

T.16N., R.01W. Humboldt Meridian: Section 1; SE¼ SE¼ Section 2; E½ NE¼ Section 11; Sections 12–13; E½ E½ Section 14; SE¼, E½ NE¼, SW¼ NE¼, S½ NW¼ Section 23; Section 24.

T.17N., R.01E. Humboldt Meridian: SW¼, W½ SE¼ Section 30, Section 31 except E½ NE¼, NE¼ SE¼.

T.17N., R.01W. Humboldt Meridian: SE¼ SE¼ Section 25; S½, E½ NE¼ Section 36.

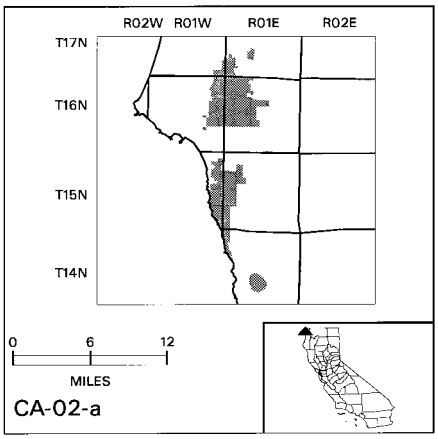

Map and description of CA–02–b taken from United States Fish and Wildlife Service

1:100,000 map; Orick and Hoopa, California; 1995.

Critical Habitat includes only State lands described within the following areas:

T.11N., R.01E. Humboldt Meridian: Sections 1–2 N½ N½ Section 3; Section 4 except E½ SE¼; Section 9 except E½ E½, SW¼ SW¼; N½ NE¼, SW¼ NE¼, E½ NW¼ Section 11; NW¼ NW¼ Section 12.

T.12N., R.01E. Humboldt Meridian: W½ NW¼, NE¼ NW¼, S½ Section 3; Section 4 above MHW; Section 9 above MHW; Section 10 except SE¼ NW¼; S½ NW¼, SW¼ Section 11; W½, NW¼ SE¼, S½ SE¼ Section 14; Section 15; Section 16 above MHW; Section 21 above MHW; Sections 22–23; SW¼ Section 24; Sections 25–27; Section 28 above MHW; Section 33 above MHW; Section 34–36.

T.13N., R.01E. Humboldt Meridian: SW¼, E½ SE¼ Section 33; SW¼ SW¼ Section 34.

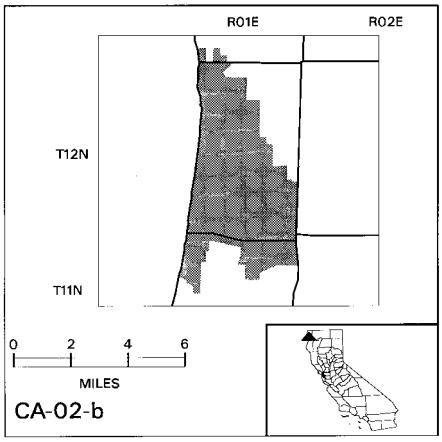

Map and description of CA–02–c taken from United States Fish and Wildlife Service 1:100,000 map; Orick, California; 1995.

Critical Habitat includes only State lands described within the following areas:

T.09N., R.01W. Humboldt Meridian: Section 23 above Mean High Water (MHW); Section 26 except SE¼, SE¼ SW¼; Section 27 above MHW; NE¼ Section 34; NW¼ NW¼ Section 35.

T.09N., R.01E. Humboldt Meridian: E½ NW¼, E½ SW¼, W½ SE¼ Section 6; W½ NE¼, E½ NW¼, W½ SE¼, SE¼ SE¼ Section 7; E½ NE¼, NE¼ SE¼ Section 18.

T.10N., R.01E. Humboldt Meridian: SW¼ SE¼, SE¼ SW¼ Section 8; W½ Section 17; Section 19 above MHW; E½ W½ W½ Section 20; Section 29 except SE¼, SW¼ NE¼, E½ SW¼, SW¼ SW¼; Section 30 above MHW; W½, N½ NE¼, E½ SW¼, SE¼ NW¼ Section 31.

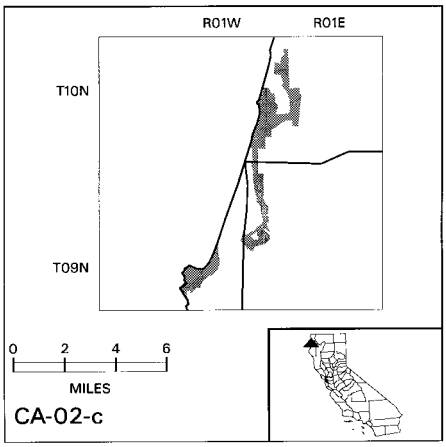

Map and description of CA–03-a taken from United States Fish and Wildlife Service 1:100,000 map; Eureka and Hayfork, California; 1995.

Critical Habitat includes only Private lands described within the following areas:

T.02N., R.01E. Humboldt Meridian: Section 1–3; N½ Section 10; Section 11–12.

T.02N., R.02E. Humboldt Meridian: Section 3; W½ Section 4; Section 5–6; N½ Section 7; N½ Section 8; Section 9–11; Section 14; Section 15 except SW¼; N½ Section 16; N½ Section 22; N½ Section 23.

T.03N., R.01E. Humboldt Meridian: S½ Section 3; Section 4–10; W½ Section 11; Section 13–18; W½ Section 19; Section 20–26; E½ Section 27; W½ Section 28; Section 29–35; Section 36 except NE¼.

T.03N., R.02E. Humboldt Meridian: Section 3 except NE¼; Section 4; SE¼ Section 5; S½ Section 6; Section 7; Section 9; Section 10; W½ Section 16; Section 18–20; Section 21 except NE¼; SW ¼ Section 22; W½ Section 27; Section 28 except SW¼; Section 29–30; Section 31 except SW¼; Section 32; Section 33 except NW¼.

T.04N., R.02E. Humboldt Meridian: S½ S½ Section 33; SW¼ Section 34.

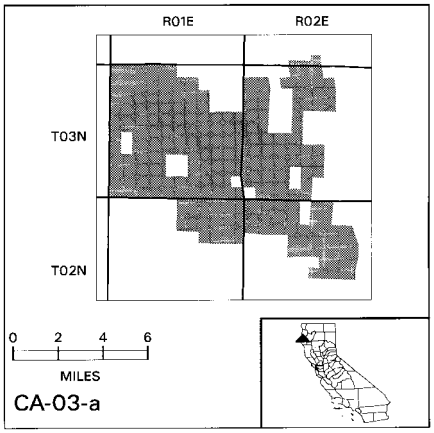

Map and description of CA–04-a taken from United States Fish and Wildlife Service 1:100,000 map; Cape Mendocino and Garberville, California; 1995.

Critical Habitat includes only State lands described within the following areas:

T.01N., R.01E. Humboldt Meridian: SW¼ Section 23; S½ Section 24; SW¼ NW¼, N½ N½ Section 25; NE¼, E½ NW¼ Section 26.

T.01N., R.02E. Humboldt Meridian: E½ NE¼, NE¼ SE¼ Section 11; NW¼ Section 12; S½ Section 19; W½ W½ Section 29; N½, N½ SE¼, NE¼ SW¼ Section 30; NW¼ NW¼, S½ SE¼, E½ SW¼ Section 32.

T.01S., R.01E. Humboldt Meridian: S½ S½ Section 13; S½ NW¼, S½ Section 14; E½ SE¼ Section 15; E½ E½, SW¼ SE¼ Section 22; Sections 23–27; Section 28 except W½ NW¼; Section 33 except SW¼ NW¼, SW¼; Sections 34–36.

T.01S., R.02E. Humboldt Meridian: S½ NW¼, NW¼ SW¼, S½ SW¼, SW¼ SE¼ Section 3; Section 4 except SW¼ NW¼; NE¼ NE¼ Section 9; NW¼, W½ NE¼, E½ SE¼ Section 10; SW¼ SW¼ Section 11; W½ Section 14; SE¼, SW¼ SW¼ Section 15; S½ NW¼, SW¼, S½ SE¼ Section 16; S½, SE¼ NE¼ Section 17; S½ S½ Section 18; Sections 19–22; W½ Section 23; W½, SW¼ SE¼ Section 26; Sections 27–34; W½ NW¼, SE¼ NW¼, N½ SW¼, SW¼ SW¼, SW¼ NE¼, S½ SE¼, NW¼ SE¼ Section 35.

T.02S., R.01E. Humboldt Meridian: Sections 1–3; E½ E½ Section 4; E½ E½ Section 9; Sections 10–14; Section 15 except W½ SW¼, SW¼ NW¼; Section 22 except SW¼, W½ NW¼; Sections 23–25; Section 26 except, SW¼, S½ NW¼, SW¼ NE¼.

T.02S., R.02E. Humboldt Meridian: SW¼ Section 1; Section 2 except NE¼, E½ NW¼, NE¼ SE¼; Sections 3–24; Section 25 except SW¼ SW¼; N½ Section 26; Section 27 except S½ S½; Section 28 except S½ S½, NW¼ SW¼; Section 29 except NE¼ SE¼, S½ SE¼; Section 30 except S½ SW¼; NE¼ NW¼, N½ NE¼ Section 36.

T.02S., R.03E. Humboldt Meridian: Section 7 except N½; SW¼ SW¼ Section 8; Section 17 except NE¼, E½ SE¼; Sections 18–20; Section 21 except NW¼ NE¼, SE¼ NE¼, N½ SE¼, SE¼ SE¼; S½ S½, NW¼ SW¼, SW¼ NW¼ Section 27; Section 28 except NE¼ NE¼; Section 29 except W½ NW¼; Section 30 except SE¼ NE¼, NE¼ SE¼; Section 31 except S½ S½, NW¼ SE¼; Section 32 except SE¼ NE¼, S½; N½ NE¼, NE¼ NW¼ Section 33; E½, NW¼ Section 34; SE¼ NW¼, NW¼ NW¼ Section 35.

T.03S., R.03E. Humboldt Meridian: NW¼ Section 3; E½ NE¼ Section 11; N½, NW¼ SW¼, SE¼ Section 12; SE¼ SE¼, Section 13.

T.03S., R.04E. Humboldt Meridian: SW¼ SW¼ Section 18; NW¼, NW¼ SW¼ Section 30.

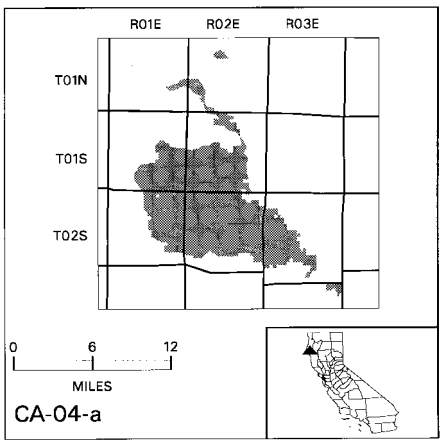

Map and description of CA–04–b taken from United States Fish and Wildlife Service 1:100,000 map; Garberville, California; 1995.

Critical Habitat includes only State lands described within the following areas:

T.04S., R.03E. Humboldt Meridian: SE¼ SW¼, S½ SE¼ Section 2; S½ SE¼ Section 9; SW¼, NW¼ SE¼ Section 10; E½ NW¼, SW¼ NE¼, N½ NE¼ Section 11.

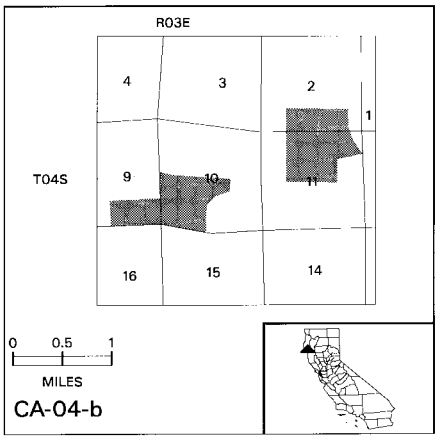

Map and description of CA–05–a taken from United States Fish and Wildlife Service 1:100,000 map; Cape Mendocino, Garberville and Covelo, California; 1995.

Critical Habitat includes only Federal lands designated as Late Successional Reserves described within the following areas:

T.02S., R.02E. Humboldt Meridian: SE¼ SE¼ Section 31; S½ SW¼, SW¼ SE¼ Section 32.

T.03S., R.02W. Humboldt Meridian: SE¼ NW¼, E½ SW¼, S½ SE¼, NW¼ SE¼ Section 12; Sections 13–14; Section 15–16 East of Mean High Water (MHW); Section 22–23 East of MHW; Section 24 except SE¼; N½ NE¼ Section 26 East of MHW.

T.03S., R.01W. Humboldt Meridian: SW¼ SW¼ Section 9; NE¼ SE¼ Section 10; S½, SE¼ NE¼ Section 11; SW¼ NW¼, S½ Section 12; Sections 13–18; N½ NW¼, SW¼ NW¼ Section 19; N½ NW¼, SE¼ NW¼, NE¼, N½ SE¼, Section 20; Sections 21–26; N½, E½ SE¼ Section 27; N½ NE¼ Section 28; NE¼ NW¼, NW¼ NE¼ Section 35; N½ NW¼, NE¼, E½ SW¼ Section 36.

T.03S., R.01E. Humboldt Meridian: N½ SE¼, SE¼ SE¼, NE¼ SW¼ Section 12; N½ SE¼, SE¼ SE¼, SE¼ NE¼ Section 13; SW¼ NW¼, W½ SW¼ Section 18; W½ NW¼, SW¼, W½ SE¼ Section 19; SE¼ NE¼, NE¼ SE¼ Section 24; W½ SW¼ Section 29; Section 30 except NE¼ NE¼; Section 31; W½ W½, NE¼ NW¼, NE¼ SW¼ Section 32.

T.03S., R.02E. Humboldt Meridian: W½ SW¼, NW¼, SE¼ NE¼, SW¼ SE¼ Section 5; E½ SE¼, SW¼ SE¼ Section 6; Section 7 except SW¼ NW¼, SE¼ SE¼; W½ W½, SE¼ NW¼, SW¼, W½ NE¼, W½ SE¼, SE¼ SE¼ Section 8; S½ SW¼ Section 9; E½ SW¼ Section 18; NE¼ NW¼, SE¼ SW¼, SW¼ SE¼ Section 19; SE¼ NE¼ Section 20; NW¼ NE¼ Section 22; NW¼ NW¼ Section 28; NW¼ NE¼ Section 30.

T.04S., R.01W. Humboldt Meridian: S½ S½, Section 1; SE¼ SE¼ Section 2; SE¼ SE¼ Section 10; S½, NE¼ Section 11; N½, W½ SW¼ Section 12; Section 14 east of MHW.

T.04S., R.01E. Humboldt Meridian: SW¼, W½ SE¼, SE¼ SE¼, S½ NE¼ Section 4; Section 5; Section 6 except S½ SW¼; NE¼, E½ NW¼, NE¼ SE¼ Section 7; N½ Section 8; Section 9 except N½ NW¼, NE¼ NE¼; S½, E½ NE¼ Section 10; SW¼, SW¼ NW¼ Section 11; Section 15; Section 16 except SW¼ SW¼; S½ SW¼ Section 20; E½, S½ SW¼ Section 21; Sections 22–23; S½ NW¼, NW¼ NW¼, SW¼ Section 24; W½ Section 25; Section 26–27; Section 28 except NW¼ NW¼; N½, SE¼ SE¼ Section 29; N½ N½ Section 33; E½ Section 34; Section 35; W½ Section 36.

T.04S., R.02E. Humboldt Meridian: S½ SW¼, NE¼ SW¼, NW¼ SE¼ Section 31.

T.05S., R.01E. Humboldt Meridian: Section 1; Section 2 except N½ SW¼; E½ NE¼, SW¼ NE¼ Section 3; NE¼, S½ SE¼, NE¼ NW¼ Section 11; Section 12 except N½ NW¼, NE¼ SW¼; Section 13 except W½ NE¼, SE¼ NE¼, NE¼ SE¼; E½ Section 14; Section 23 East of MHW; Section 24; Section 25 East of MHW.

Description of Lands Using Protracted Public Land Survey Lines

Critical Habitat includes only Federal lands designated as Late Successional Reserves described within the following areas:

T.05S., R.02E. Humboldt Meridian: Western ½ of the Western ½ of the Township T.05S., R.02E.

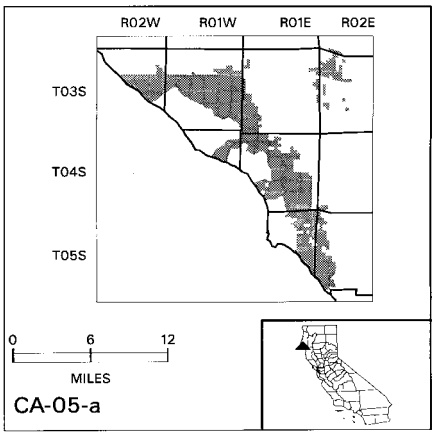

Map and description of CA–05–b taken from United States Fish and Wildlife Service 1:100,000 map; Covelo, California; 1995.

Critical Habitat includes only State lands described within the following areas:

T.24N., R.19W. Mt. Diablo Meridian: W½ W½ Section 2; Section 3 except E½ NW¼; Section 4 except NE¼ NE¼; Section 5; Section 9 above MHW; Section 10; W½ W½, SE¼ SW¼ Section 11; W½ Section 14; Section 15 above MHW; Section 22 above MHW; Section

23 except NE¼, NE¼ SE¼; Section 24 except NE¼ NW¼, N½ NE¼; Section 25 except SW¼ SW¼; Section 26 above MHW; Section 36 above MHW.

T.24N., R.18W. Mt. Diablo Meridian: SW¼ NW¼, SE¼ SW¼, W½ SW¼ Section 31.

T.23N., R.19W. Mt. Diablo Meridian: Section 1 above MHW.

T.23N., R.18W. Mt. Diablo Meridian: Section 5; Section 6 except E½ NE¼ ; Section 7 above MHW; Section 8 except N½ NE¼, SE¼ NE¼, NE¼ SE¼; W½ SW¼, S½ SE¼ Section 15; Section 16 except NE¼ NW¼, NE¼, Section 21 above MHW; N½ Section 22.

T.05S., R.02E. Humboldt Meridian: NW¼ NW¼, SE¼ NW¼ Section 22; NE¼ Section 27.

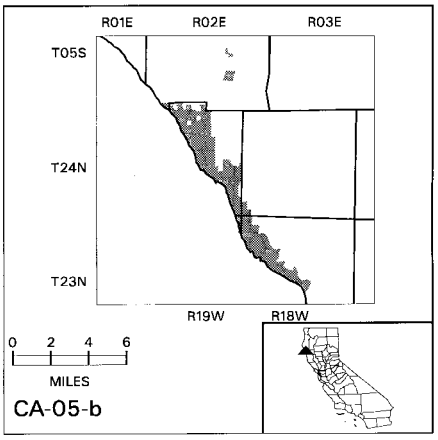

Map and description of CA–06–a taken from United States Fish and Wildlife Service 1:100,000 map; Garberville and Covelo, California; 1995.

Critical Habitat includes only State lands described within the following areas:

T.05S., R.03E. Humboldt Meridian: SE¼ SE¼ Section 10; SW¼ SW¼ Section 11; Section 13 except NE¼; Section 14 except NW¼ NE¼; Section 15 except SW¼; NW¼ NE¼, NE¼ NW¼ Section 24.

Critical Habitat includes only Federal lands designated as Late Successional Reserves described within the following areas:

T.24N., R.15W. Mt. Diablo Meridian: SW¼ NW¼, W½ SE¼, SW¼ Section 4; Section 5 except W½ SW¼; S½ NE¼ Section 6.

T.24N., R.16W. Mt. Diablo Meridian: N½ NE¼, NE¼ NW¼ Section 3; W½ NW¼, NW¼ SE¼, NE¼ NW¼, S½ SE¼, Section 5; SE¼ NE¼, N½ NW¼, Section 6; W½ SE¼ Section 7; SE¼ SW¼, W½ SE¼, SE¼ SE¼ Section 9; S½ SW¼ Section 10.

T.24N., R.17W. Mt. Diablo Meridian: Section 1 except S½ NE¼, NW¼ NW¼, SE¼ SE¼; Section 2 except SE¼ SW¼; S½ S½, NE¼ SE¼, S½ N½, NE¼ NE¼ Section 3; SE¼ SE¼, NW¼ SE¼ Section 4; W½ NW¼ Section 10; NW¼ NE¼, W½ NW¼ Section 11.

T.05S., R.05E. Humboldt Meridian: N½ NW¼ Section 2; N½ N½, SW¼ NW¼ Section 3; E½ NE¼ Section 4; SE¼ SE¼ Section 7; SW¼ SW¼ Section 8; SW¼ NW¼, N½ SW¼, SE¼ SW¼, NE¼ SE¼, Section 15; NW¼ SW¼ Section 17; E½ E½ Section 18; NE¼ NE¼, SE¼ SE¼ Section 19; NW¼ SW¼ Section 20; W½ NE¼, SE¼ NW¼, NE¼ SW¼, N½ SE¼, SW¼ SE¼ Section 22; NW¼ SW¼ Section 23; S½ NW¼, N½ SW¼, S½ SE¼, NW¼ SE¼ Section 25; NE¼ NW¼, NE¼ SW¼, W½ NE¼, SE¼ NE¼ Section 26; W½ W½, NE¼ SW¼ Section 28; S½ N½, E½ SW¼, N½ SE¼ Section 29; NE¼, NE¼ NW¼ Section 32; NW¼ NE¼, S½ NE¼, NW¼, NE¼ SW¼, SE¼ Section 33; SW¼ NW¼, N½ SW¼, SW¼ SW¼ Section 34; NE¼ NE¼ Section 36.

T.05S., R.06E. Humboldt Meridian: S½ NW¼, SW¼ Section 30; Section 31 except NE¼ NW¼, N½ NE¼, SE¼ NE¼.

T.04S., R.05E. Humboldt Meridian: SE¼ SW¼ Section 15; NW¼, W½ NE¼, NE¼ SW¼ Section 22; SE¼ Section 33; W½ W½, SE¼ SW¼ Section 34.

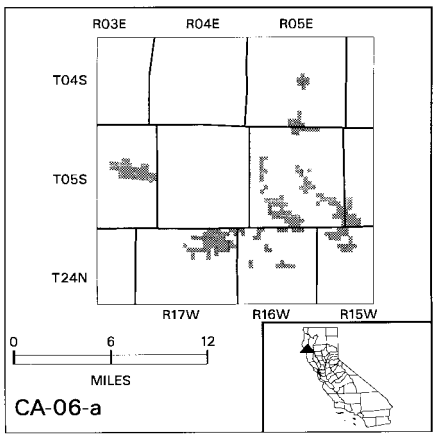

Map and description of CA–06–b taken from United States Fish and Wildlife Service 1:100,000 map; Covelo, California; 1995.

Critical Habitat includes only Federal lands designated as Late Successional Reserves described within the following areas:

T.21N., R.15W. Mt. Diablo Meridian: W½ NW¼ Section 5; Sections 6–7; NW¼ NE¼, N½ NW¼, SW¼ NW¼, N½ S½, SW¼ SW¼ Section 8; W½ W½, SE¼ SW¼, S½ SE¼ Section 17; Section 18.

T.21N., R.16W. Mt. Diablo Meridian: Section 1; N½ NE¼, NE¼ NW¼, SE¼ SE¼ Section 2; E½ NE¼ Section 11; Section 12 except NW¼ SW¼ and S½ SW¼; NE¼, NE¼ SE¼ Section 13.

T.22N., R.14W. Mt. Diablo Meridian: NW¼ SW¼, S½ SW¼ Section 6; Section 7; Section 18 except E½ SE¼; ; SE¼ SE¼ Section 20;

SW¼ SW¼, NE¼ SE¼ Section 21; E½ NE¼, W½ NW¼, NE¼ SE¼ Section 28; NE¼, NE¼ NW¼, S½ NW¼, SW¼, NW¼ SE¼ Section 29; S½ NE¼, N½ NW¼, N½ SE¼ Section 32.

T.22N., R.15W. Mt. Diablo Meridian: SW¼ NE¼, S½ Section 1; N½ Section 12; E½ Section 13; NE¼ SW¼, S½ SW¼, W½ SE¼ Section 19; NW¼ NE¼ Section 24; SW¼ NE¼, W½ NW¼, SW¼, W½ SE¼ Section 30; SW¼ NE¼, NW¼ NW¼, S½ NW¼, S½ Section 31.

T.22N., R.16W. Mt. Diablo Meridian: SW¼, SW¼ NW¼, W½ W½ Section 3; Section 4; Section 5 except S½ SE¼, NE¼ SE¼, SE¼ NE¼; E½, E½ W½, S½ SW¼, NE¼ NW¼ Section 6; E½ NE¼, N½ NW¼, SE¼ SW¼, SE¼ Section 7; N½ NE¼, E½ W½, S½ SE¼, SW¼ SW¼ Section 8; Section 9 except N½ NW¼ and SE¼ NW¼; SW¼ NE¼, W½, NW¼ SE¼, S½ SE¼ Section 10; W½ Section 17; Section 18 except N½ NW¼, W½ SW¼; S½ NE¼, NW¼ NE¼ Section 19; NW¼ SW¼ Section 20; SE¼ SE¼ Section 21; S½ SW¼, SW¼ SE¼ Section 22; SE¼ SE¼ Section 23; Section 26; Section 27 except NE¼ NE¼, W½ SW¼, S½ SE¼, SE¼ SW¼; SE¼ Section 34; Section 35.

T.22N., R.17W. Mt. Diablo Meridian: NE¼ NE¼, SW¼ NE¼, SE¼ NW¼, NE¼ SW¼, W½ SE¼ Section 12; S½ SE¼ Section 13; N½ NE¼ Section 24.

T.23N., R.16W. Mt. Diablo Meridian: W½ NW¼ Section 3; NE¼ NE¼ Section 4; SE¼ SW¼, E½ NE¼, NW¼ SE¼ Section 5; W½ W½ Section 6; Section 7 except NW¼; NE¼ NW¼, SW¼ NW¼, SW¼ SW¼ Section 8; W½ Section 17; Section 18 except, N½ NW¼, SW¼ NW¼, W½ SW¼, SE¼ SW¼; S½ SE¼, S½ SW¼, NE¼ SE¼ Section 19; S½ SW¼, NE¼ SW¼, N½ SE¼, SE¼ SE¼ Section 20; NW¼ NW¼, S½ NW¼, SW¼, SW¼ SE¼ Section 28; Section 29; Section 30 except NW¼ NW¼; Section 31 except SW¼ SW¼; Section 32 except SE¼ NE¼, SW¼ SE¼, E½ SE¼; Section 33 except NE¼ NE¼, S½ NW¼; S½ NW¼, N½ SW¼ Section 34.

T.23N., R.17W. Mt. Diablo Meridian: Section 1 except S½ SW¼; NE¼ SE¼ Section 2.

T.24N., R.16W. Mt. Diablo Meridian: SE¼ NE¼, SE¼ NW¼, NW¼ SW¼, SE¼ SW¼, NE¼ SE¼ Section 17; W½ SE¼, E½ SW¼ Section 18; Section 19 except SW¼ SE¼; W½ NE¼, E½ NW¼ Section 20; S½ NW¼, SW¼ Section 27; Section 28 except N½ N½ and SE¼ SW¼; Section 29 except N½ NE¼, NW¼ NW¼; Section 30 except N½ NE¼; Section 31; Section 32 except SE¼ NE¼ and E½ SE¼; N½ NE¼, NW¼ NW¼ Section 33; NW¼ Section 34.

T.24N., R.17W. Mt. Diablo Meridian: NE¼ NE¼ Section 23; Section 24 except NE¼ NW¼, NW¼ NE¼; E½, E½ NW¼, NW¼ NW¼, SW¼ SW¼ Section 25, N½ SE ¼ Section 26, Section 36.

Critical Habitat includes only State lands described within the following areas:

T.21N., R.16W. Mt. Diablo Meridian: SW¼ NE¼, S½ NW¼ Section 26.

T.23N., R.17W. Mt. Diablo Meridian: N½ SW¼, S½ NW¼ Section 2; Section 3 except NE¼, S½ SE¼; E½ NW¼, SW¼ NW¼, NE¼ SE¼, NE¼ Section 4.

T.24N., R.17W. Mt. Diablo Meridian: Section 28 except SW¼ SW¼; NW¼ Section 27; W½ Section 33; SE¼ SW¼ Section 34.

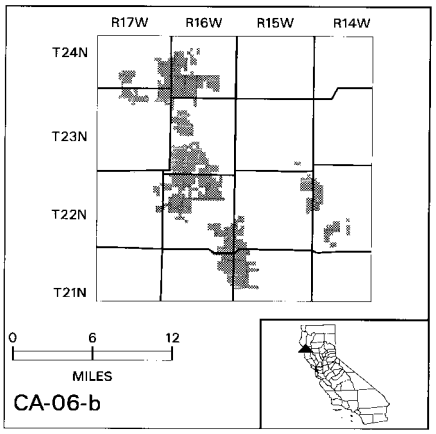

Map and description of CA–07–a taken from United States Fish and Wildlife Service 1:100,000 map; Ukiah, California; 1995.

Critical Habitat includes only State lands described within the following areas:

T.17N., R.14W. Mt. Diablo Meridian: W½ SW¼, NE¼ SW¼ Section 6; W½ NW¼, NW¼ SW¼ Section 7.

T.17N., R.15W. Mt. Diablo Meridian: W½, SE¼ Section 2; Sections 3–8; Section 9 except SE¼ SE¼ ; Section 10 except S½ S½; Section 11; Section 12 except SW¼ SE¼; N½ NE¼ Section 14; Section 18 except SE¼, W½ SW¼.

T.17N., R.16W. Mt. Diablo Meridian: N½ N½ Section 1; Section 3 except W½ W½; Sections 4–6; NE¼, SW¼ Section 7; N½, N½ SW¼ Section 8; N½, N½ SE¼, SE¼ SE¼ Section 9; Section 10 except NE¼ NE¼; Section 18 except SE¼ SE¼; NW¼, W½ SW¼ Section 19; W½ NW¼ Section 30.

T.17N., R.17W. Mt. Diablo Meridian: Sections 1–3; NE¼, SW¼ NW¼, S½ Section 4; NE¼, N½ NW¼, SE¼ NW¼, NE¼ SE¼, S½ S½ Section 5; N½ NE¼ Section 6; Section 8 except W½ SW¼, SE¼ SW¼, SW¼ SE¼; Sections 9–15; SE¼ NE¼, N½ NE¼, NE¼ NW¼, S½ Section 16; S½ Section 17; S½, S½ NE¼ Section 18; NW¼ Section 19; N½ NE¼ Section 20; Section 21 except SE¼ SW¼; Section 22 except E½ SW¼ ; Section 23 except NW¼ SW¼; Section 24; NE¼ NW¼, NW¼ SW¼ Section 26; Section 27 except SW¼ NW¼, SE¼ SE¼, N½ NE¼; Section 28 except NE¼ NE¼, SW¼, S½ SE¼, W½ NW¼.

T.17N., R.18W. Mt. Diablo Meridian: SE¼ SE¼ Section 13.

T.18N., R.15W. Mt. Diablo Meridian: SW¼ Section 18; Section 19; SE¼ NE¼, NE¼ SW¼, S½ SW¼, SE¼ Section 20; Section 21; Section 22 except NE¼; Section 23 except N½ NW¼; W½ W½, SE¼ SW¼ Section 24; W½ Section 25; Section 26 except E½ E½; Sections 27–34; Section 35 except NE¼ SE¼.

T.18N., R.16W. Mt. Diablo Meridian: S½ Section 13; SE¼ Section 14; SW¼, W½ SE¼ Section 15; S½ N½, NW¼ NW¼, S½ Section 16; Section 17 except NW¼ NW¼; S½ Section 18; Sections 19–33; Section 34 except E½ SE¼; Section 35 except W½ SW¼, SE¼ SW¼; Section 36.

T.18N., R.17W. Mt. Diablo Meridian: Section 20 except N½ N½, SW¼ SW¼; Section 21 except NW¼ NE¼, N½ NW¼; NE¼, NE¼ SE¼, SW¼ SE¼ Section 23; Section 24; Section 25 except S½ S½, N½ SE¼ ; Section 26 except NW¼ NW¼; Section 27; NE¼ NE¼ Section 28; N½ NW¼, SW¼ NW¼ Section 29; NW¼ SW¼, NE¼ SE¼, S½ S½ Section 31; S½ NE¼, S½ Section 32; S½ N½, N½ S½, SE¼ SE¼ Section 33; Sections 34–36.

T.18N., R.18W. Mt. Diablo Meridian: SW¼ Section 25; W½, SE¼ Section 36.

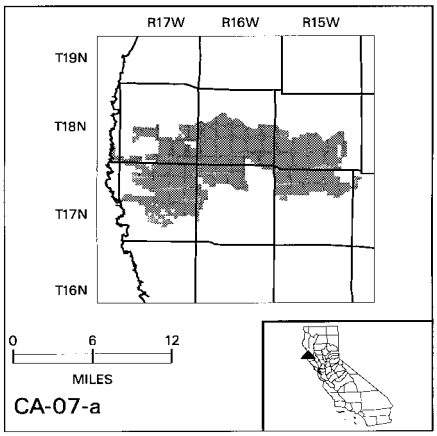

Map and description of CA–07–b taken from United States Fish and Wildlife Service 1:100,000 map; Ukiah, California; 1995.

Critical Habitat includes only State lands described within the following areas:

T.14N., R.15W. Mt. Diablo Meridian: E½ SW¼, SW¼ SE¼, SE¼ NW¼ Section 11; Section 13 except E½ E½, NE¼ NW¼, NW¼ NE¼; E½ E½, NE¼, NW¼, NW¼ NE¼ Section 14; NE¼, NE¼ NW¼, N½ SE¼ Section 24.

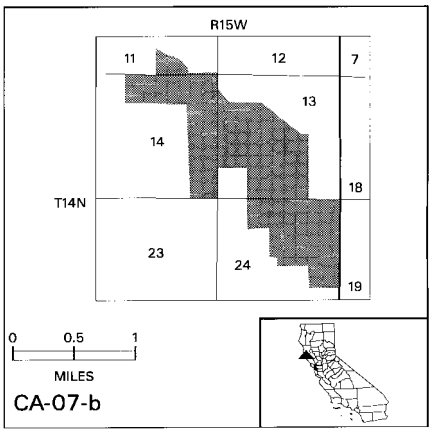

Map and description of CA–07–c taken from United States Fish and Wildlife Service 1:100,000 map; Point Arena, California; 1995.

Critical Habitat includes only State lands described within the following areas:

T.12N., R.13W. Mt. Diablo Meridian: S½ NW¼, SW¼, N½ SE¼, SW¼ SE¼, S½ NE¼ Section 8.

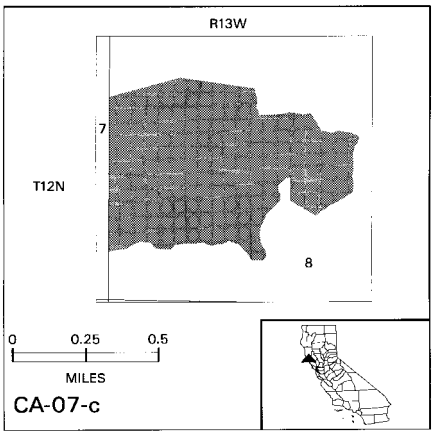

Map and description of CA–07–d taken from United States Fish and Wildlife Service 1:100,000 map; Ukiah, California; 1995.

Critical Habitat includes only State lands described within the following areas:

T.16N., R.14W. Mt. Diablo Meridian: S½ S½ Section 14; E½ SE¼, SE¼ NE¼ Section 15; E½ Section 22; Section 23 except E½ NE¼; W½ NW¼, SE¼ NW¼, NE¼ SW¼ Section 25; E½ NE¼ Section 26.

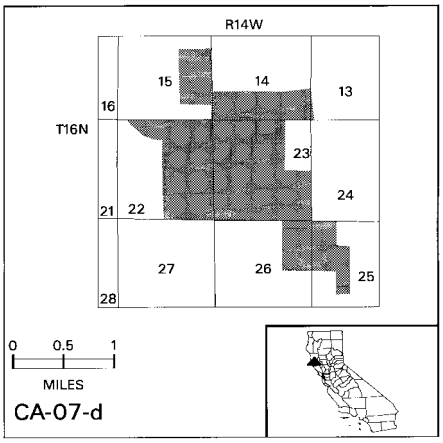

Map and description of CA–08–a taken from United States Fish and Wildlife Service 1:100,000 map; Point Arena, California; 1995.

Critical Habitat includes only State lands described within areas bounded by the following descriptions:

(a) starting at Station H–34 on the easterly line of the German Rancho, South 33° 50′ West for 3,200 feet, South 86° 20′ West for 1,927 feet, North 53° West for 1,372 feet, North 37° West for 1,550.5 feet, North 48° East for 1,720 feet, South 86° 45′ East for 2,203.5 feet, North 55° East for 1,110.1 feet, South 8° 50′ East for 653 feet; and (b) starting at the westernmost point of Kruse Rhododendron State Reserve proceeding North 48° East along the Kruse Rhododendron State Reserve boundary to the intersection with Kruse Ranch Road, west on Kruse Ranch Road to the intersection with State Highway 1, north on State Highway 1 to Cannon Gulch, northeast along Cannon Gulch to the Rancho de German Spanish Land Grant boundary, northwest along the Rancho de German Spanish Land Grant boundary to the western edge of Range 13 West, South 29° 30″ from this point to Mean High Water (MHW), southwest along the shoreline at MHW to the south boundary of the Rancho de German Spanish Land Grant, east along the Spanish Land Grant boundary to the southeast corner of the land grant, north on the eastern boundary of the land grant to the eastern corner of the Kruse Rhododendron State Reserve, south along the Kruse Rhododendron State Reserve boundary to the westernmost point of the reserve.

Critical Habitat includes only State lands described within the following areas:

T.09N., R.13W. Mt. Diablo Meridian: SW¼, SW¼ NW¼, SW¼ SE¼ Section 18; NW¼ Section 19.

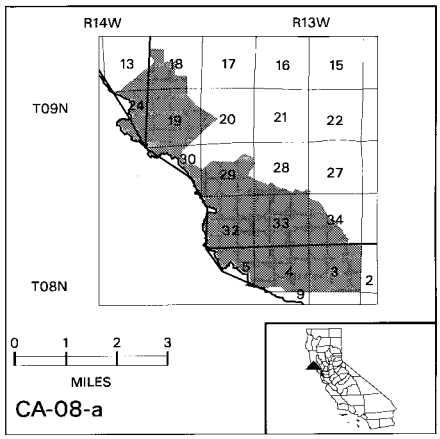

Map and description of CA–08–b taken from United States Fish and Wildlife Service 1:100,000 map; Point Arena and Healdsburg, California; 1995.

Critical Habitat includes only State lands described within the following areas:

T.08N., R.10W. Mt. Diablo Meridian: NW¼, S½ SW¼ Section 5; Section 6 except N½ SE¼; Section 7 except W½ W½; W½ W½ Section 8; W½ W½ Section 17; Section 18 except W½ SW¼.

T.08N., R.11W. Mt. Diablo Meridian: Section 1 except N½ NE¼; Section 2 except SW¼ SE¼; Section 3 except S½ NW¼, SW¼ NE¼; NE¼, N½ SE¼, E½ NW¼, NE¼ SW¼ Section 10; NW¼, N½ SW¼ Section 11; N½ NE¼, SW¼ NE¼ Section 13; NW¼ NW¼ Section 15.

T.09N., R.11W. Mt. Diablo Meridian: SW¼ SW¼ Section 27; SE¼ SE¼ Section 28; E½ E½ Section 33; Section 34; SW¼, S½ SE¼ Section 35.

T.09N., R.10W. Mt. Diablo Meridian: SW¼, S½ SE¼ Section 31; SW¼ Section 32.

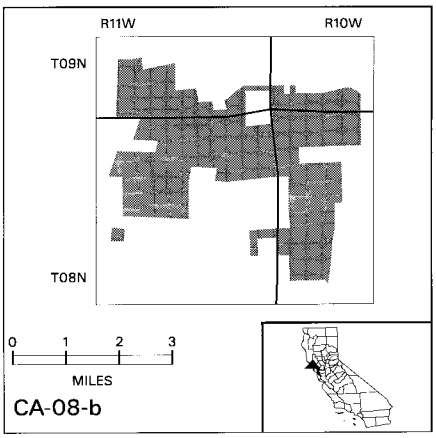

Map and description of CA–09–a taken from United States Fish and Wildlife Service 1:100,000 map; Napa, California; 1995.

Critical Habitat includes only State lands bounded by the following descriptions:

(a) on the west by Point Reyes National Seashore, on the east by the shoreline of Tomales Bay at Mean High Water (MHW), on the south by a line beginning at the intersection of Pierce Point Road with Sir Francis Drake Highway proceeding North 75° 07′ 03″ East for 4,734.31 feet to the shoreline of Tomales Bay at MHW; (b) on the east and north by Sir Francis Highway, on the west by Point Reyes National Seashore, on the south by the southern boundary of the Punta De Los Reyes (Randall) Spanish Land Grant; (c) State lands within the Nicasio (Halleck) Spanish Land Grant west of State Highway 1 and east of the shoreline of Tomales Bay at MHW; and (d) State lands within the Nicasio (Frink and Reynolds) Spanish Land Grant.

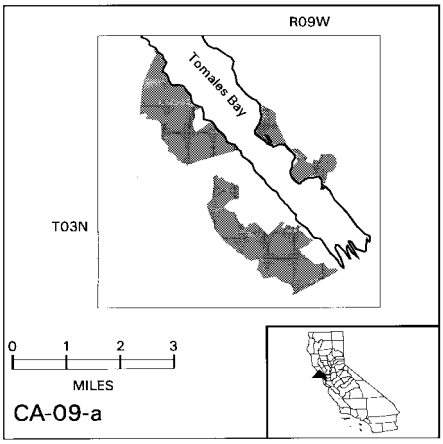

Map and description of CA–09–b taken from United States Fish and Wildlife Service 1:100,000 map; Napa and San Francisco, California; 1995.

Critical Habitat includes only State lands bounded by the following descriptions: (a) portions of Ranchos Nicasio, San Geronimo, and Tomales Y Baulines Spanish Land Grants bounded on the north, west, and south by Golden Gate National Recreation Area and on the east by a line 122° 41′33″ West; and (b) portions of Ranchos Tomales Y Bolinas, Las Baulines, and Sausalito Spanish Land Grants bounded by a line starting at the intersection of the Rancho Las Baulines Spanish Land Grant boundary line with McKinnan Gulch, west along McKinnan Gulch to the Pacific Ocean, south east along the Pacific Ocean at Mean High Water (MHW) to the intersection with Cold Stream, east along Cold Stream to the intersection with State Highway 1, south on State Highway 1 to the intersection with the south end of the Panoramic Highway, following the Panoramic Highway to the intersection with Rattlesnake Creek, north along Rattlesnake Creek to the intersection with the Rancho Sausalito Spanish Land Grant line, southwest along the Spanish Land Grant boundary to the intersection with the Rancho Las Baulines Spanish Land Grant line, north along the Rancho Las Baulines Spanish Land Grant boundary to the intersection with McKinnan Gulch.

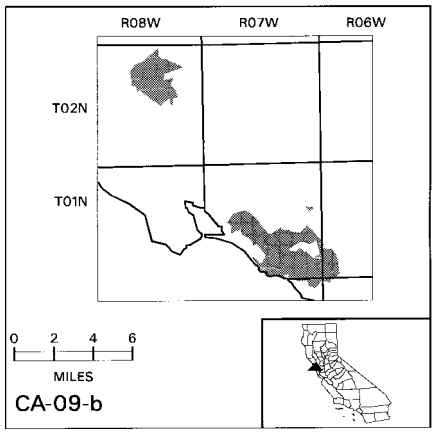

Map and description of CA–10–a taken from United States Fish and Wildlife Service 1:100,000 map; Grants Pass, Oregon; Happy Camp, California; 1995.

Critical Habitat includes only Federal lands designated as Late Successional Reserves described within the following areas:

T.17N., R.07E. Humboldt Meridian: Section 1; Section 2 except NW¼ SW¼, S½ SW¼; N½ Section 3; NE¼ NE¼ Section 4; NE¼ SW¼,

E½ Section 11; N½ N½, SW¼ NW¼, W½ SW¼ Section 12; NW¼, NW¼ SW¼ Section 13; NE¼, N½ SE¼ Section 14.

T.17N., R.08E. Humboldt Meridian: Section 6 except E½ E½, SW¼ SE¼.

T.18N., R.07E. Humboldt Meridian: Section 30 except NW¼; NE¼, N½ NW¼, Section 31; N½, NW¼ SW¼ Section 32; Section 36.

T.18N., R.08E. Humboldt Meridian: Section 31 except SE¼ SE¼.

T.41S., R.06W. Willamette Meridian: Section 4 except N½ NE¼; Section 5 except N½ NW¼, NW¼ NE¼; SE¼, S½ SW¼ Section 6; Sections 7–8; Section 9 except N½ SW¼, SE¼ SE¼; NW¼ SW¼, W½ NW¼ Section 10; S½, NW¼ Section 16; Sections 17–18.

T.41S., R.07W. Willamette Meridian: Section 10 except W½ NW¼, NE¼ NE¼, NW¼ SW¼; Section 11 except NW¼; Section 12 except NE¼ NW¼, W½ NE¼; Sections 13–15.

Description of Lands Using Protracted Public Land Survey Lines

Critical Habitat includes only Federal lands designated as Late Successional Reserves described within the following areas:

T.18N., R.07E. Humboldt Meridian: Section 1–4; E½ Section 5; NE¼, E½ SE¼ Section 8; Sections 9–16; E½ Section 17; SE¼ SE¼ Section 19; E½, S½ SW¼ Section 20; Sections 21–29; E½, N½ NW¼ Section 33; Sections 34–35.

T.18N., R.08E. Humboldt Meridian: SW¼, W½ NW¼, S½ SE¼ Section 6; Section 7; Section 8 except N½ NE¼, N½ NW¼; W½ SW¼ Section 9; W½, S½ SE¼ Section 16; Sections 17–21; Section 28; Section 29 except SW¼ SE¼; Section 30; NW¼ NW¼ Section 32; N½ NW¼, E½ Section 33.

T.19N., R.07E. Humboldt Meridian: E½ Section 32; Sections 33–36.

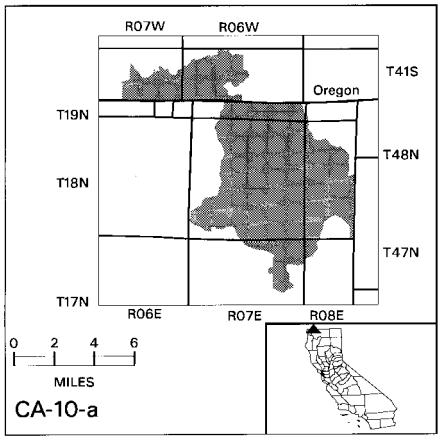

Map and description of CA–11–a taken from United States Fish and Wildlife Service 1:100,000 map; Hoopa and Hayfork, California; 1995.

Critical Habitat includes only Federal lands designated as Late Successional Reserves described within the following areas:

T.07N., R.03E. Humboldt Meridian: E½ SE¼, W½ SW¼, SE¼ NW¼, SW¼ NE¼ Section 1; E½ NE¼, N½ NW¼, SE¼ Section 2; N½ NE¼, SW¼ NE¼ Section 3; SW¼ SE¼ Section 4; SE¼ NE¼ Section 5; NE¼ NE¼ Section 8; W½ NW¼, NE¼ NW¼, NW¼ NE¼, SE¼ NE¼ Section 9; SE¼ NW¼ Section 10; E½ E½, NW¼ NE¼, SW¼ SE¼ Section 11; W½ W½, E½ E½, SW¼ SE¼ Section 12; W½ SW¼ Section 13; E½ W½, W½ E½, NE¼ NE¼, SE¼ SE¼ Section 14; W½ NW¼ Section 24.

Description of Lands Using Protracted Public Land Survey Lines

Critical Habitat includes only Federal lands designated as Late Successional Reserves described within the following areas:

T.08N., R.03E. Humboldt Meridian: SE¼, S½ NE¼, SE¼ NW¼, S½ SW¼, NE¼ SW¼ Section 22; SW¼, SW¼ NW¼, E½ SE¼ Section 23; W½, E½ SE¼ Section 26; NE¼ NW¼, N½ NE¼, SE¼ NE¼ Section 27; NW¼ SW¼ Section 33; SE¼ NE¼, SE¼ SE¼, Section 34; Section 35.

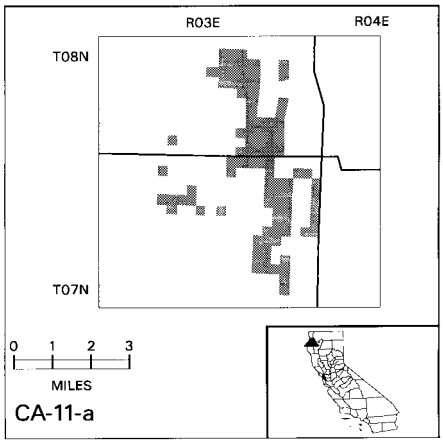

Map and description of CA–11–b taken from United States Fish and Wildlife Service 1:100,000 map; Hayfork, California; 1995.

Critical Habitat includes only Federal lands designated as Late Successional Reserves described within the following areas:

T.03N., R.02E. Humboldt Meridian: SE¼ NE¼, SW¼ NW¼, N½ N½ Section 1; NE¼, E½ NW¼, N½ SE¼ Section 2.

T.03N., R.03E. Humboldt Meridian: N½ NE¼, SE¼ NW¼, NE¼ SW¼, W½ SE¼, Section 6.

T.03N., R.04E. Humboldt Meridian: W½ NE¼, NW¼ Section 1; Section 2 except SE¼ SE¼; E½ NE¼, SE¼ SW¼, SE¼ Section 3;

W½ NE¼, NW¼ Section 5; E½ NE¼ Section 6.

T.03N., R.05E. Humboldt Meridian: NE¼, N½ SE¼ Section 6; SW¼ NW¼, N½ SW¼, SW¼ SW¼ Section 7; NW¼ NW¼ Section 18.

T.04N., R.02E. Humboldt Meridian: S½ SE¼ Section 25.

T.04N., R.03E. Humboldt Meridian: S½ NW¼, NW¼ SE¼, SE¼ SE¼ Section 31.

T.04N., R.04E. Humboldt Meridian: NE¼ Section 1; E½ E½ Section 12; S½ Section 25; SE¼ NW¼, NW¼ SW¼, SE¼ Section 26; S½ NE¼, NW¼, N½ SE¼ Section 27; N½, S½ S½, NE¼ SW¼, NE¼ SE¼ Section 28; SW¼ NW¼ Section 29; S½ NE¼, SW¼, W½ SE¼ Section 30; W½ NE¼, NW¼, N½ SE¼, NW¼ SW¼ Section 31; SE¼ NW¼, SW¼ Section 32; N½ N½, SE¼ NE¼, SE¼ NW¼, NE¼ SE¼ Section 33; Section 34 except N½ NE¼, S½ SW¼; Section 35 except N½ N½.

T.04N., R.05E. Humboldt Meridian: Sections 1–7; S½ S½ Section 8; Sections 9–12; Section 13 except E½ NE¼, E½ SE¼; Section 14; Section 15 except W½ NW¼ and SW¼; NE¼ NW¼, NW¼ NE¼ Section 16; NW¼ SW¼ Section 17; N½, N½ SE¼ Section 18; Section 19 except W½ W½; Section 20; NE¼ NW¼, SW¼ Section 21; NE¼, N½ SE¼, E½ NW¼ Section 22; Section 23; Section 24 except SE¼ SE¼; N½ NW¼ Section 25; NW¼ NE¼, NW¼, NW¼ SW¼ Section 26; NW¼ NW¼ Section 28; Section 29 except S½ NE¼, N½ SE¼, SE¼ SE¼; Section 30; Section 31 except SW¼ SW¼; NW¼, W½ SW¼ Section 32.

T.04N., R.06E. Humboldt Meridian: W½ W½ Section 6; W½ Section 7.

T.05N., R.04E. Humboldt Meridian: Sections 1–3; E½ NE¼ Section 4; NE¼, N½ NW¼, E½ E½ Section 10; Sections 11–13; Section 14 except SW¼, SW¼ NW¼; Section 23 except W½ SW¼, W½ SE¼; Section 24; N½ NW¼, S½ SE¼ Section 25; E½ NW¼ Section 26.

T.05N., R.05E. Humboldt Meridian: Section 4 except E½; Sections 5–8; Section 9 except E½; Section 16 except E½ E½; Sections 17–20; Section 21 except E½ NE¼; W½ SW¼ Section 22; W½ SW¼ Section 25; S½ Section 26; Section 27 except NE¼, N½ SE¼; Sections 28–35; W½ W½, S½ S½ Section 36.

T.06N., R.04E. Humboldt Meridian: Sections 13–15; Sections 21–27; Section 28 except SW¼ NW¼, NW¼ SW¼; Section 33 except W½ NW¼, SW¼; Sections 34–35.

T.06N., R.05E. Humboldt Meridian: W½, W½ SE¼ Section 18; Section 19 except E½ NE¼; SW¼ SW¼ Section 29; Sections 30–31; Section 32 except NE¼, NE¼ SE¼, NE¼ NW¼.

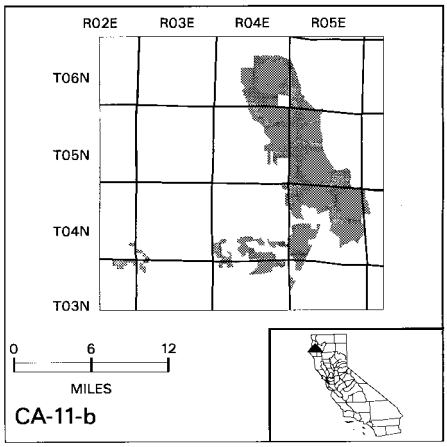

Map and description of CA–11–c taken from United States Fish and Wildlife Service 1:100,000 map; Garberville, California; 1995.

Critical Habitat includes only Federal lands designated as Late Successional Reserves described within the following areas:

T.02S., R.04E. Humboldt Meridian: E½ NE¼, SW¼, N½ SE¼, SW¼ SE¼ Section 10; SW¼ NW¼ Section 11; SE¼ NE¼ Section 15.

T.01S., R.04E. Humboldt Meridian: SW¼ NW¼, SW¼ SW¼ Section 1; Section 2 except NE¼ NE¼ and S½ SW¼; NW¼ NE¼ Section 3; SE¼ NW¼ Section 30.

T.01N., R.04E. Humboldt Meridian: S½ SE¼ Section 17; E½, E½ SW¼ Section 20; SW¼ NE¼, SW¼ NW¼, SW¼, NW¼ SE¼, S½ SE¼ Section 21; S½ SW¼ Section 22; SW¼ NW¼ Section 23; NW¼ NW¼ Section 27; S½ NE¼, SE¼ NW¼, E½ SW¼, SE¼ Section 34; S½ NW¼, SW¼, SW¼ SE¼ Section 35.

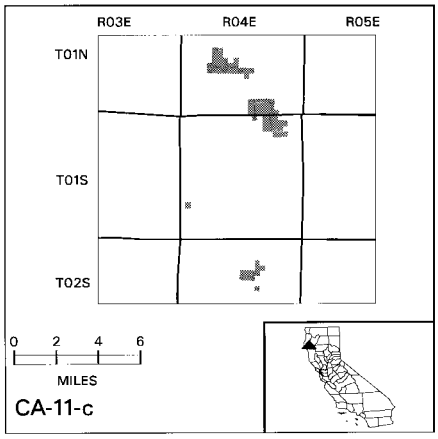

Map and description of CA–11–d taken from United States Fish and Wildlife Service 1:100,000 map; Hoopa and Hayfork, California; 1995.

Critical Habitat includes only Federal lands designated as Late Successional Reserves described within the following areas:

T.07N., R.05E. Humboldt Meridian: N½ NE¼ Section 8; NE¼, E½ SE¼, NE¼ NW¼ Section 9; Section 24 except W½ W½; NW¼, NE¼ SE¼ Section 25 ; SW¼ NW¼, W½ SW¼, NW¼, NE¼ SE¼ Section 34.

Description of Lands Using Protracted Public Land Survey Lines

Critical Habitat includes only Federal lands designated as Late Successional Reserves described within the following areas:

T.06N., R.06E. Humboldt Meridian: W½ W½ Section 1; Sections 2–3; Section 4 except W½ SW¼, SE¼ SW¼; NE¼ NE¼ Section 9; SE¼, N½, SE¼ NE¼ Section 10; Section 11 except E½ E½, S½ SE¼; NW¼ NE¼, SW¼ SW¼, N½ SW¼, NW¼ Section 14; NE¼ NE¼, E½ SE¼ Section 15.

T.07N., R.05E. Humboldt Meridian: Sections 1–3; Section 4 except NW¼ NW¼; E½, Section 5; Sections 10–13; N½ N½, SE¼ NE¼ Section 14.

T.07N., R.06E. Humboldt Meridian: W½ NE¼, N½ SW¼ NW¼, NW¼ SE¼ Section 2; Section 3 except S½ SE¼, SE¼ SW¼; Sections 4–8; NW¼, S½ Section 9; SW¼, NW¼ SE¼, S½ SE¼ Section 10; SW¼ SW¼ Section 11; SE¼ SE¼ Section 12; Section 13 except NW¼ NW¼; Sections 14–23; Section 24 except SE¼ SE¼; Section 25 except SE¼ SE¼; Sections 26–30; E½ E½, NW¼ NE¼ Section 31; Section 32 except SE¼ SW¼; Sections 33–35; W½ SW¼, NW¼ Section 36.

T.07N., R.07E. Humboldt Meridian: SW¼ SE¼, SW¼ Section 6; SW¼, NW¼, W½ NE¼ Section 7.

T.08N., R.05E. Humboldt Meridian: E½, E½ NW¼, NE¼ SW¼ Section 1; E½ E½, E½ NW¼ Section 12; NE¼ NE¼ Section 13; SE¼ SE¼ Section 25; SE¼ SE¼ Section 33; SE¼ NE¼, S½ Section 34; S½, S½ N½ Section 35; Section 36 except NW¼ NW¼.

T.08N., R.06E. Humboldt Meridian: W½ W½ Section 4; Sections 5–8; W½ W½ Section 9; S½ SW¼, SW¼ SE¼ Section 14; SW¼, S½ SE¼ Section 15; S½ Section 16; Sections 17–18; Section 19 except W½ W½; Sections 20–22; W½, W½ NE¼, NW¼ SE¼ Section 23; Sections 27–29; Section 30 except W½ NW¼; Sections 31–34; W½ SE¼, SE¼ NW¼, SW¼ Section 35.

T.09N., R.05E. Humboldt Meridian: Section 12; Section 13; E½ SE¼, SE¼ NE¼ Section 14; E½ E½, W½ NE¼, Sections 23–25; E½ NE¼ Section 26; Section 36 except SW¼ SW¼.

T.09N., R.06E. Humboldt Meridian: N½ SW¼ Section 1; Section 2 except SE¼ SE¼; Section 3 except N½ NW¼; N½ Section 4; SE¼, E½ SW¼ Section 5; SE¼, SE¼ NE¼, E½ SW¼ Section 7; Sections 8–9; N½ NE¼, SW¼ NE¼, W½ SE¼, W½ Section 10; Section 16 except SE¼; Sections 17–20; W½ E½, W½ Section 21; NW¼, W½ SW¼ Section 28; Sections 29–32; W½ W½ Section 33.

T.10N., R.06E. Humboldt Meridian: S½ S½, NE¼ SW¼, NW¼ SE¼ Section 35; S½ S½ Section 36.

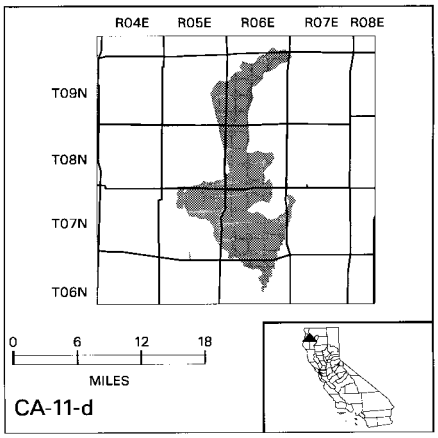

Map and description of CA–12 taken from United States Fish and Wildlife Service 1:100,000 map; California; 1995.

Critical Habitat includes only City lands described within the following areas:

T.04S., R.05W. Mount Diablo Meridian: N½ SE¼ Section 32; S½ NW¼, SE¼, SW¼ NE¼, N½ SW¼, SE¼ SW¼ Section 33; SW¼ SW¼ Section 34.

T.05S., R.05W. Mount Diablo Meridian: NW¼, NW¼ SW¼ Section 3; SE¼ NE¼, N½ N½, NE¼ SE¼ Section 4.

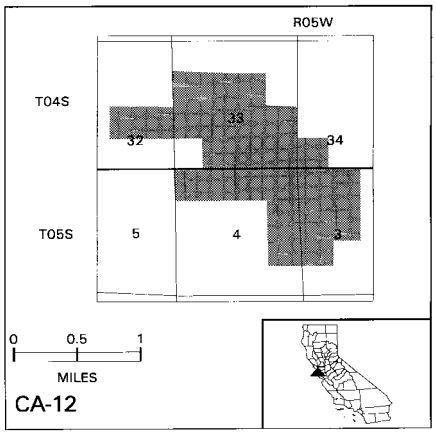

Map and description of CA–13 taken from United States Fish and Wildlife Service 1:100,000 map; California; 1995.

Critical Habitat includes only County lands bounded by the following description within Spanish Land Grant Canada de Raymundo:

Starting at the intersection of West Union Creek with the San Francisco State Fish and Game Refuge boundary, west along the San Francisco State Fish and Game Refuge boundary to the intersection with State Highway 35, southeast on State Highway 35 to the intersection with the San Francisco State Fish and Game Refuge boundary, southeast along the San Francisco State Fish and Game Refuge boundary to Woodside City boundary, northeast along Woodside City boundary to the intersection with Greer Road, northwest on Greer Road to the intersection with West Union Creek, north along West Union Creek to the intersection with the San Francisco State Fish and Game Refuge boundary.

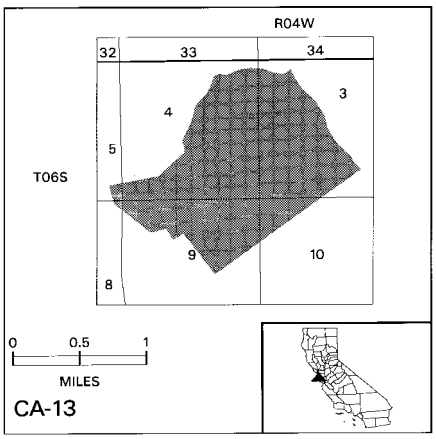

Map and description of CA–14–a taken from United States Fish and Wildlife Service 1:100,000 map; California; 1995.

Critical Habitat includes only County lands described within the following areas:

T.07S., R.03W. Mount Diablo Meridian: S½, SE¼ NE¼ Section 31; W½ SW¼, SW¼ NW¼ Section 32.

T.07S., R.04W. Mount Diablo Meridian: S½ NE¼, SE¼ Section 22; S½ SW¼, NW¼ SW¼ Section 23; SW¼, W½ SE¼, S½ NW¼, SW¼ NE¼ Section 25; Section 26 except SW¼, NE¼ NE¼, S½ SE¼, W½ NW¼; E½, SE¼ NW¼ Section 33; S½, SW¼ NW¼ Section 34; Section 35 except N½ N½; Section 36 except E½ NE¼.

T.08S., R.03W. Mount Diablo Meridian: Sections 6–7; S½ S½ Section 8; SW¼ SW¼ Section 9; NW¼ Section 16; N½ N½, SW¼ NW¼ Section 17; N½, N½ SE¼ Section 18.

T.08S., R.04W. Mount Diablo Meridian: Sections 1–2; SE¼ Section 3; NE¼ NE¼, N½ NW¼ Section 10; NE¼, N½ NW¼ Section 11; Section 12 except SW¼ SW¼.

Critical Habitat includes only Private lands described within the following areas:

T.07S., R.04W. Mount Diablo Meridian: N½ NE¼ Section 35.

T.08S., R.04W. Mount Diablo Meridian: S½ Section 4; SE¼ Section 5; Sections 7–8; N½ Section 9; Section 16–18; Section 20 except NW¼, SE¼ SE¼; NW¼ Section 21.

Description of Lands Using Protracted Public Land Survey Lines

Critical Habitat includes only State lands described within the following areas:

T.07S., R03W. Mount Diablo Meridian: W½ SE¼, SW¼, SE¼ NW¼, SW¼ NE¼ Section 33.

T.08S., R03W. Mount Diablo Meridian: N½ SW¼ Section 2; S½ Section 3; E½ Section 4; S½ NW¼, NW¼ NW¼, SW¼, W½ SE¼ Section 5; Section 8 except SW¼ SW¼; Section 9 except S½ SE¼, NE¼ SE¼, SE¼ NE¼; NW¼ Section 10.

T.08S., R04W. Mount Diablo Meridian: Section 19; S½ SE¼ Section 20; Section 21 except NW¼; Section 22 except SE¼, E½ SW¼; Section 23 except S½ S½; W½ SW¼ Section 24; NW¼, NW¼ NE¼ Section 28; Sections 29–30; N½ Section 32.

Critical Habitat includes only State lands within Rancho Punta del Ano Nuevo Spanish Land Grant bounded by the following description:

Starting at the intersection of Butano Park Road with Cloverdale Road, south along Cloverdale Road to the intersection with Gazos Creek Road, east along Gazos Creek Road to the intersection with Punta del Ano Nuevo Spanish Land Grant boundary, north along the Punta del Ano Nuevo Spanish Land Grant boundary to the intersection with Butano Park Road, west along Butano Park Road to the intersection of Butano Park Road with Cloverdale Road.

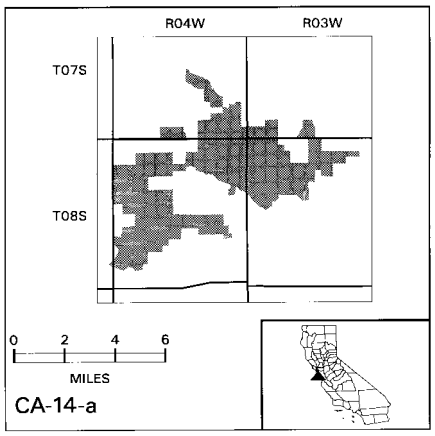

Map and description of CA–14–b taken from United States Fish and Wildlife Service 1:100,000 map; California; 1995.

Description of Lands Using Protracted Public Land Survey Lines

Critical Habitat includes only State lands described within the following areas:

T.08S., R.03W. Mount Diablo Meridian: SE¼ SW¼, S½ SE¼ Section 19; S½ SW¼ Section 20; NE¼ NE¼, SW¼ SE¼ Section 26, Section 29 ; Section 30 except NW¼ NW¼; Sections 31–33.

T.08S., R.04W. Mount Diablo Meridian: SE¼, S½ SW¼ Section 25; S½ Section 35; Section 36.

T.09S., R.03W. Mount Diablo Meridian: NW¼ Section 3; Sections 4–8; SE¼ NW¼, SW¼, N½ NE¼, SE¼ NE¼, N½ SE¼, SE¼ SE¼ Section 9; S½ SW¼, NW¼ SW¼, Section 10; NW¼ Section 15; NE¼, N½ SE¼ Section 16; W½ NW¼ Section 17; Section 18; N½ NW¼, SE¼ NW¼, N½ SW¼ Section 19; S½ NE¼, NW¼ SE¼, SE¼ SE¼ Section 30; S½ N½, NE¼ NE¼ Section 31.

T.09S., R.04W. Mount Diablo Meridian: Sections 1–2; Section 3 except N½ NW¼, E½ SW¼; NW¼ NE¼, SE¼ NE¼ Section 4; SE¼, S½ SW¼, NE¼ SW¼, S½ NE¼ Section 9; Section 10 except NW¼; Sections 11–12; Section 13 except SW¼ SE¼; Section 14; Section 15 except SE¼ SE¼; Section 16; NE¼ NE¼ Section 21; Section 22 except SW¼ SE¼, SE¼ SW¼; Section 23; Section 24; N½ NW¼, SE¼ SE¼, SE¼ SW¼ Section 25; W½, W½ E½ Section 26; Section 27 except NW¼ NW¼; Section 34; NE¼ NW¼, W½ W½ SE¼ SW¼ Section 35.

T.10S., R.04W. Mount Diablo Meridian: Sections 2–3.

Critical Habitat includes only Private lands described within the following areas:

T.09S., R.04W. Mount Diablo Meridian: Section 16; Section 21 except S½, E½ NE¼.

Critical Habitat includes only State lands bounded by the following description within Spanish Land Grant Punta de Ano Nuevo:

Starting at the intersection of the Spanish Land Grant boundary with Green Oaks Creek, north along the Spanish Land Grant boundary to the intersection with Gazos Creek, west along Gazos Creek to the intersection with State Highway 1, south on State Highway 1 to the intersection with Green Oaks Creek, and east along Green Oaks Creek to the Spanish Land Grant boundary.

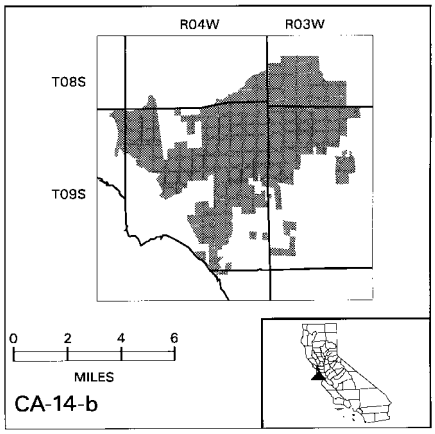

Map and description of CA–14–c taken from United States Fish and Wildlife Service 1:100,000 map; California; 1995.

Critical Habitat includes only State lands described within the following areas:

T.08S., R.02W. Mount Diablo Meridian: SW¼, S½ SE¼ Section 17; S½ Section 18; Section 19 except S½ SW¼, NW¼ SW¼; Section 20 except SE¼ SE¼; N½ Section 29.



Map and description of CA–15 taken from United States Fish and Wildlife Service 1:100,000 map; California; 1995.

Critical Habitat includes only State lands described within the following areas:

T.10S., R.02W. Mount Diablo Meridian: S½ S½, NW¼ SW¼ Section 6; Section 7 except S½ SW¼, ; SW¼, S½ NW¼, SW¼ SE¼, NW¼ NW¼ Section 8; SW¼, S½ NW¼, NW¼ NW¼, S½ SE¼, NW¼ SE¼ Section 16; Section 17 except SW¼ SW¼; SE¼ NE¼, NE¼ SE¼ Section 18; N½ NW¼ Section 20; NE¼, E½ NW¼ Section 21.

Critical Habitat includes only State lands within the following area:

Spanish Land Grant Canada del Rincon en el Rio de San Lorenzo de Santa Cruz west of Graham Hill Road.

Critical Habitat includes only State lands bounded by the following description within Spanish Land Grant Rancho Refugio:

Starting at the intersection of State Highway 1 with the western boundary of the Rancho Refugio Spanish Land Grant, proceeding east on State Highway 1 to its intersection with Moore Creek, north along Moore Creek to the intersection with Empire Grade Road, northwest on Empire Grade Road to the intersection with the eastern boundary of the Rancho Refugio Spanish Land Grant, west and then southwest along the Rancho Refugio Spanish Land Grant boundary to the intersection with State Highway 1.

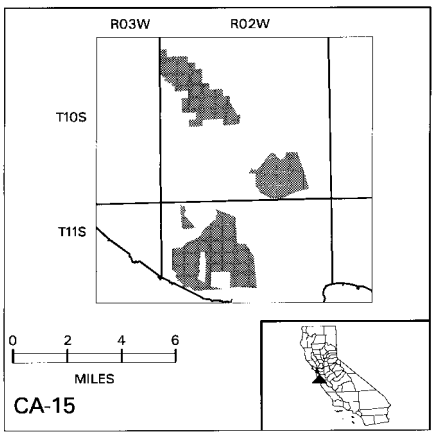

NORTHERN SPOTTED OWL *(Strix occidentalis caurina)*

For the States of California, Oregon, and Washington, critical habitat units under Federal jurisdiction are depicted on maps maintained on file at the U.S. Fish and Wildlife Service, Fish and Wildlife Enhancement, 911 Northeast 11th Avenue, Portland, Oregon 97232–4181 (503/231–6131). Copies of these maps are available upon request at the requester's expense.

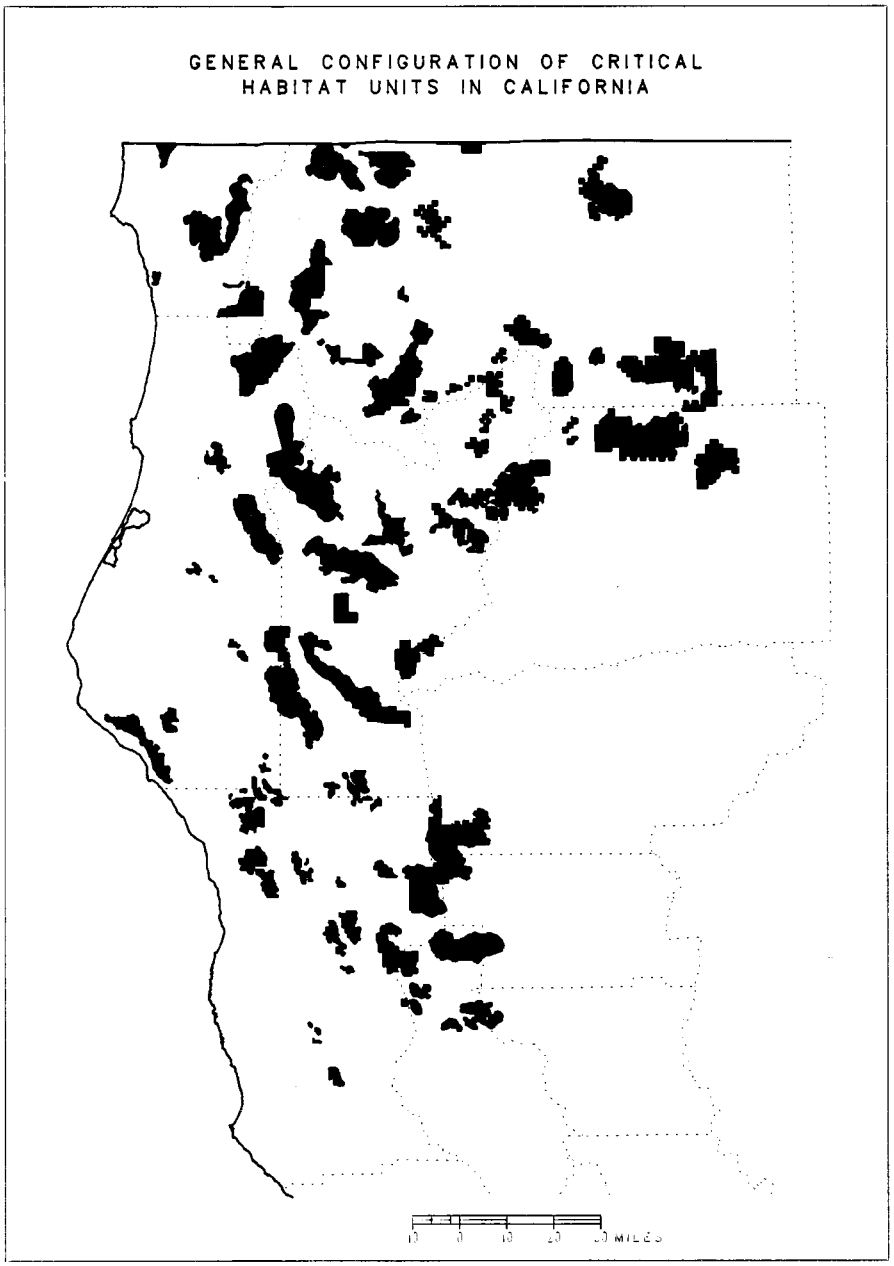
GENERAL CONFIGURATION OF CRITICAL
HABITAT UNITS IN CALIFORNIA

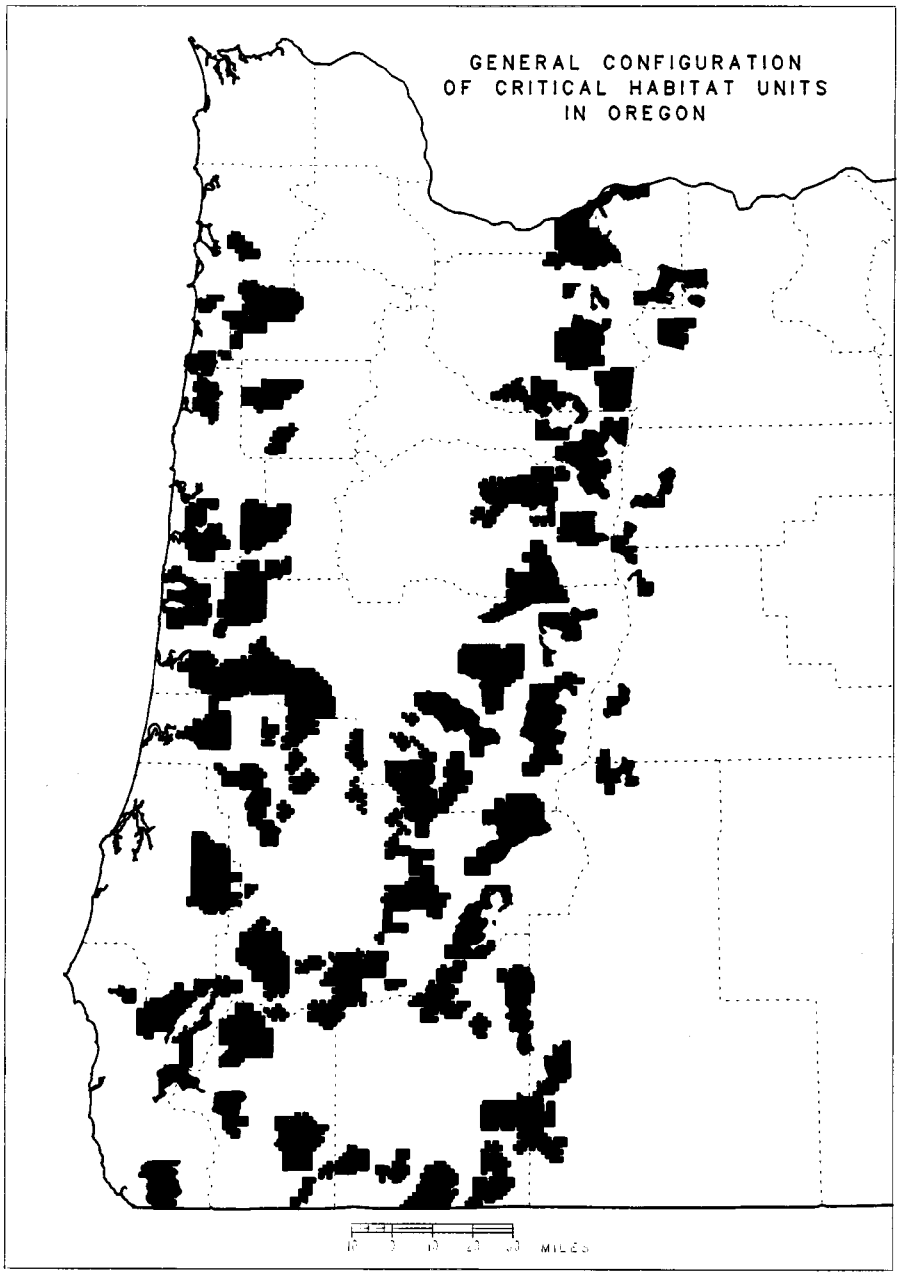
GENERAL CONFIGURATION
OF CRITICAL HABITAT UNITS
IN OREGON
MILES

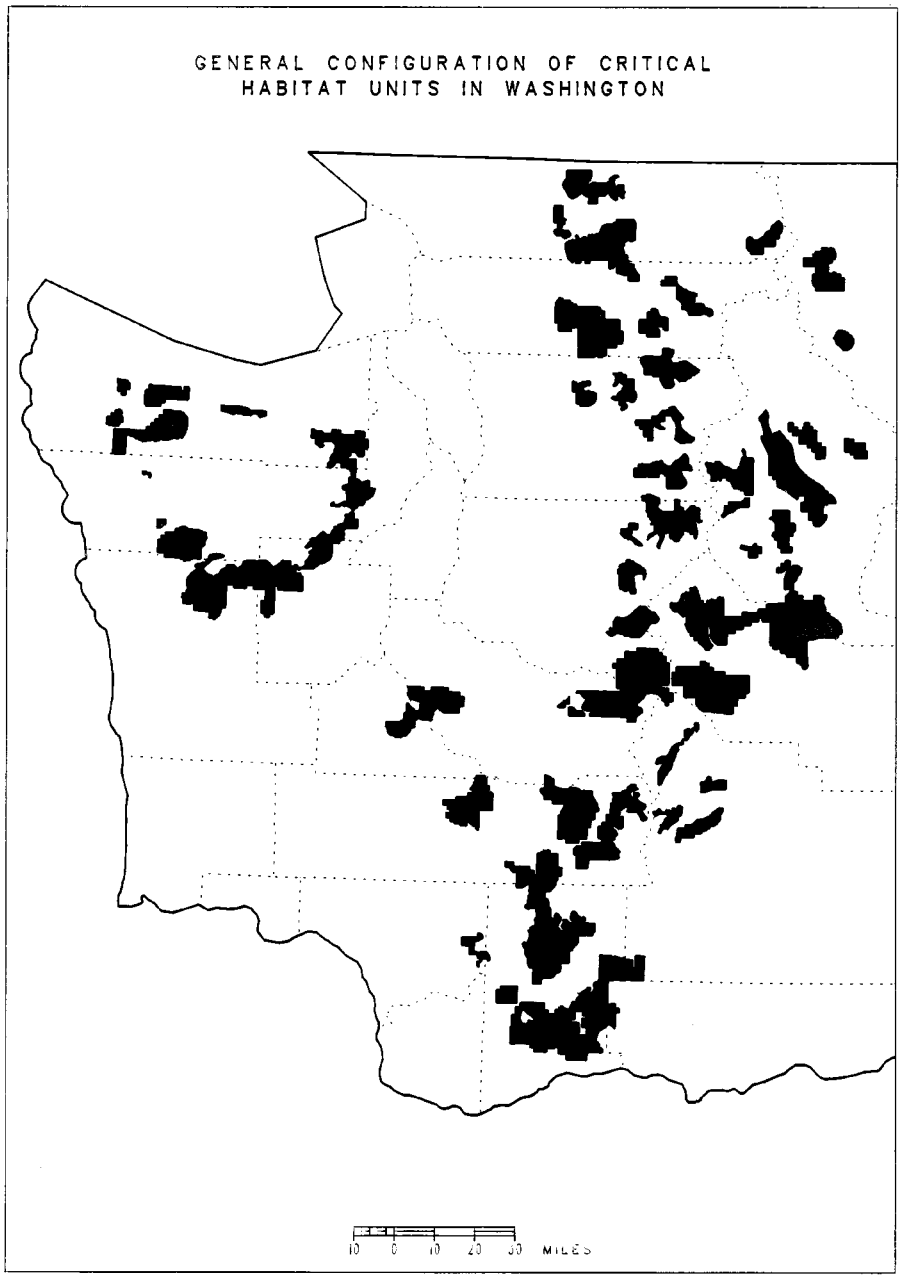

Primary constituent elements: forested lands that are used or potentially used by the northern spotted owl for nesting, roosting, foraging, or dispersing.

PALILA *(Psittirostra bailleui)*

Hawaii. An area of land, water, and airspace on the island of Hawaii, Hawaii County, with the following components: (1) The State of Hawaii Mauna Kea Forest Reserve, except (a) that portion above the 10,000 foot contour line, (b) that portion south of the Saddle Road (State Highway 20), (c) lands owned by the United States in the Pohakuloa Training Area north of the Saddle Road (State Highway 20) established by Executive Order 1719 (Parcel 6, State of Hawaii Tax Map Key 4–4–16, Third Division). (d) that portion (Parcel 10, Kaohe IV, State of Hawaii Tax Map Key 4–4–16, Third Division) lying north of the Saddle Road (State Highway 20) and south of the Power Line Road; (2) that portion of the State of Hawaii Kaohe Game Management Area (Parcel 4, State of Hawaii Tax Map Key 4–4–15, Third Division) to the north and east of the Saddle Road (State Highway 20); (3) that portion of the Upper Waikii Paddock (Parcel 2, State of Hawaii Tax Map Key 4–4–15, Third Division) northeast of the Saddle Road (State Highway 20); (4) that portion of the lands of Humuula between Puu Kahinahina and Kole lying southeast of the Mauna Kea Forest Reserve fence (portions of Parcels 2, 3, and 7, State of Hawaii Tax Map Key 3–8–1, Third Division) which are included in the State conservation district.

NOTE: Map follows:

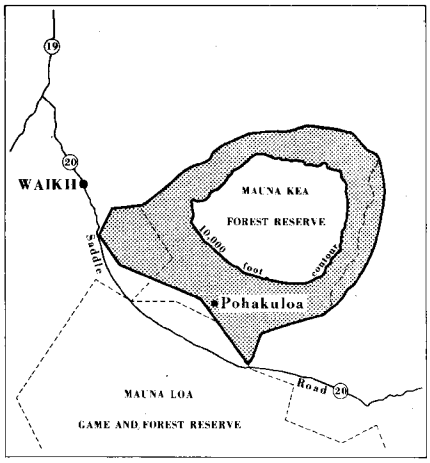

WESTERN SNOWY PLOVER (*Charadrius alexandrinus nivosus*)—PACIFIC COAST POPULATION

1. The primary constituent elements are those habitat components that are essential for the primary biological needs of foraging, nesting, rearing of young, roosting, and dispersal, or the capacity to develop those habitat components. The primary constituent elements are found in areas that support or have the potential to support intertidal beaches (between mean low water and mean high tide), associated dune systems, and river estuaries. Important components of the beach/dune/estuarine ecosystem include surfcast kelp, sparsely vegetated foredunes, interdunal flats, spits, washover areas, blowouts, intertidal flats, salt flats, flat rocky outcrops, and gravel bars. Several of these components (sparse vegetation, salt flats) are mimicked in artificial habitat types used less commonly by snowy plovers (*i.e.*, dredge spoil sites and salt ponds and adjoining levees).

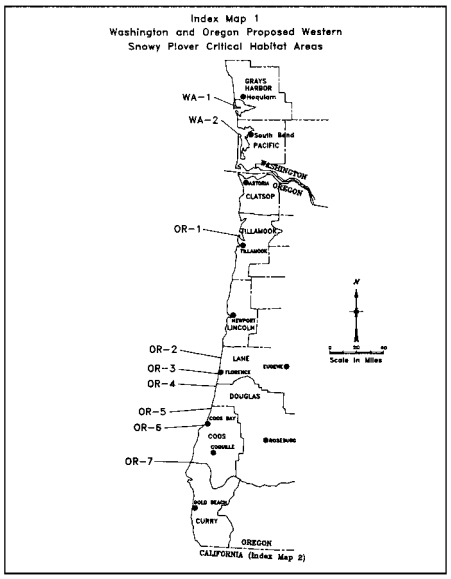

Washington. Areas of land and water as follows:

WA–1. Damon Point, Grays Harbor County (Index Map 1)

Beginning at 46°55′55″ N, 124°09′07″ W, thence northwesterly following the property line of the Oyhut Wildlife Recreation Area to 46°55′58″ N, 124°09′14″ W, thence northwesterly to 46°56′12″ N, 124°09′16″ W, thence northeasterly to 46°56′27″ N, 124°09′11″ W, thence northeasterly to 46°56′52″ N, 124°08′02″ W, thence east to MLW, thence southeasterly, southerly, and southwesterly following MLW around Damon Point to a point directly east of the point of beginning, thence west to the point of beginning. (Point Brown and Westport USGS 7.5″ Quads 1983).

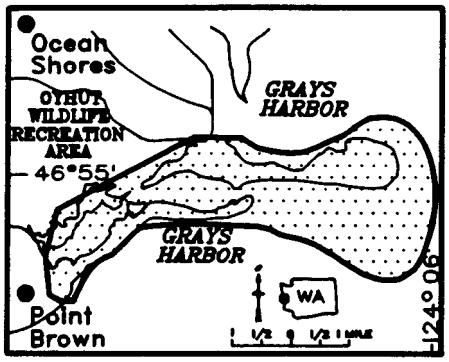

WA–1 DAMON POINT

WA–2. Leadbetter Point, Pacific County (Index Map 1)

Beginning at 46°36′22″ N, 124°03′51″ W, thence northeasterly to 46°37′38″ N, 124°03′55″ W, thence northeasterly to 46°38′30″ N, 124°03′01″ W, thence southeasterly to 46°37′58″ N, 124°02′05″ W, thence southwesterly to 46°37′48″ N, 124°02′20″ W, thence south to MLW, thence northeasterly around the north end of Leadbetter Point, thence southerly following MLW to a point directly west of the point of beginning, thence east to the point of beginning. Excludes all our property. (North Cove and Oysterville USGS 7.5″ Quads 1984).

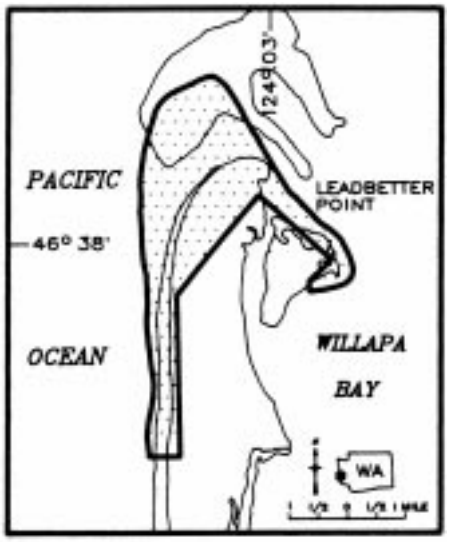

WA–2 LEADBETTER POINT

Oregon. Areas of land and water as follows:

OR–1. Bayocean Spit, Tillamook County (Index Map 1)

Beginning at 45°33′57″ N, 123°56′50″ W, thence north to MLW, thence southeasterly following MLW to 45°33′42″ N, 123°56′21″ W, thence southerly to 45°33′28″ N, 123°56′18″ W, thence southwesterly to 45°33′12″ N, 123°56′45″ W, thence southerly following the easterly edge of the sand depicted on the topographic map as a dashed line to 45°32′28″ N, 123°56′54″ W, thence southerly to 45°32′23″ N, 123°56′56″ W, thence southerly following the easterly edge of the sand depicted on the topographic map as a dashed line to 45°30′21″ N, 123°57′21″ W, thence west to MLW, thence northerly following MLW to the toe of the South Jetty, thence directly west to the point of beginning. (Garibaldi USGS 7.5″ Quad 1985).

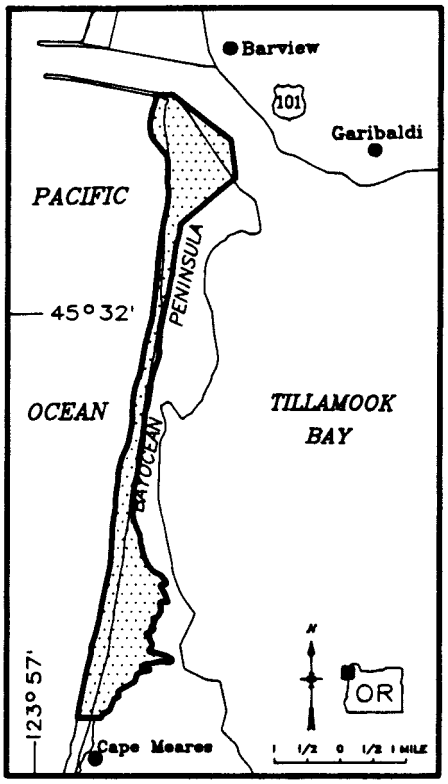

OR–1 BAYOCEAN SPIT

OR–2. Heceta Head to Sutton Creek, Lane County (Index Map 1)

Beginning at 44°06′15″ N, 124°07′20″ W, thence southerly to 44°05′51″ N, 124°07′18″ W, thence southerly to 44°05′15″ N, 124°07′26″ W,

thence southerly to 44°04′10″ N, 124°07′35″ W, thence southeasterly to the high water line of the north side of Sutton Creek, thence southwesterly following the high water line of the north side of Sutton Creek to its mouth, thence west to MLW, thence northerly following MLW to a point directly west of the point of beginning, thence east to the point of beginning. (Mercer Lake USGS 7.5″ Quad 1984).

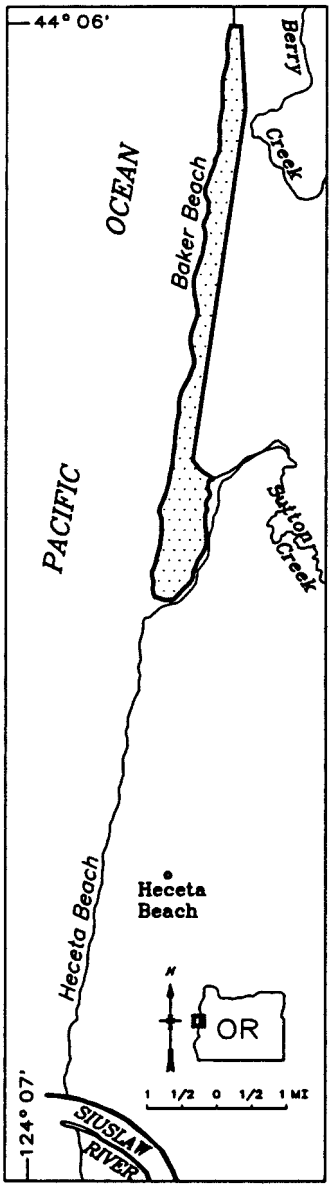

OR–2 HECETA HEAD TO SUTTON CREEK

OR–3. Siltcoos River North, Lane County (Index Map 1)

Beginning at 43°53′40″ N, 124°08′50″ W, thence southerly to 43°52′55″ N, 124°09′10″ W, thence southeasterly to 43°52′45″ N, 124°08′58″

W, thence south to 43°52′38″ N, 124°08′58″ W, thence west to MLW, thence southerly and westerly following MLW around the southern end of the spit, thence northerly following MLW to a point directly west of the point of beginning, thence east to the point of beginning. (Goose Pasture, and Tahkenitch Creek USGS 7.5″ Quads 1984).

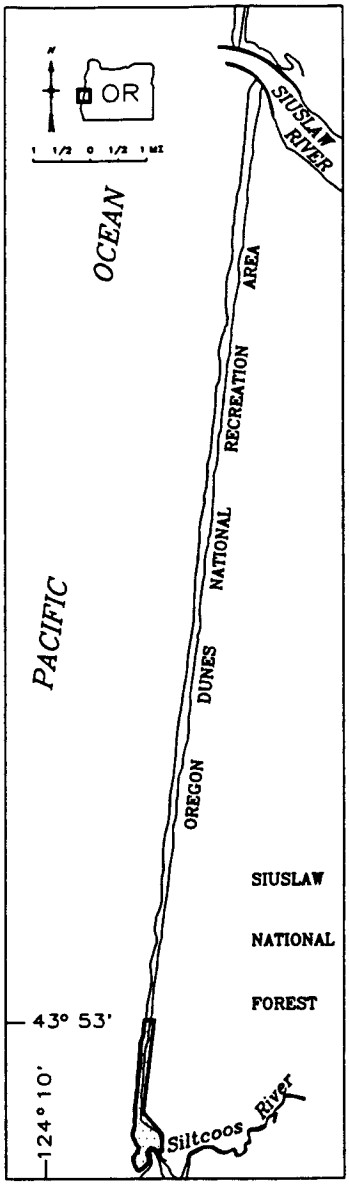

OR–3 SILTCOOS RIVER NORTH

OR–4. Siltcoos River to Threemile Creek, Lane and Douglas County (Index Map 1)

Beginning at 43°521′29″ N, 124°08′55″ W, thence southwesterly to 43°52′13″ N, 124°09′11″ W, thence westerly to 43°52′12″ N, 124°09′18″ W, thence southerly to 43°49′02″ N, 124°09′52″ W, thence east to 43°49′02″ N, 124°09′43″ W, thence southerly to 43°47′08″ N, 124°10′04″ W, thence southwesterly to 43°47′00″ N, 124°10′16″ W, thence southerly to 43°45′00″ N, 124°10′42″ W, thence west to MLW, thence northerly following MLW to a point directly north of the point of beginning, thence south to the point of beginning. (Goose Pasture and Tahkenitch Creek USGS 7.5″ Quad 1984).

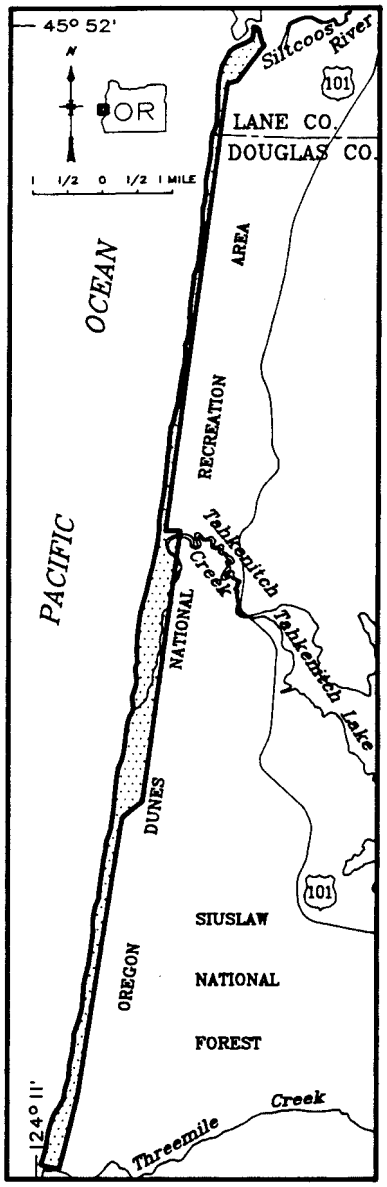

OR–4 SILTCOOS RIVER TO THREEMILE CREEK

OR–5. Umpqua River to Horsfall Beach, Douglas and Coos County (Index Map 1)

Beginning at 43°39′51″ N, 124°12′25″ W, thence southerly to 43°39′36″ N, 124°12′25″ W, thence southerly to 43°38′40″ N, 124°12′29″ W,

thence southerly following 25 ft. east of road to 43°37′30″ N, 124°12′46″ W, thence southwesterly to 43°34′39″ N, 124°13′34″ W, thence southwesterly to 43°34′00″ N, 124°13′46″ W, thence easterly to 43°33′58″ N, 124°13′26″ W, thence southwesterly to 43°33′29″ N, 124°13′37″ W, thence westerly to 43°33′26″ N, 124°13′53″ W, thence southwesterly following 20 ft. contour to 43°30′00″ N, 124°15′16″ W, thence southwesterly to 43°27′08″ N, 124°16′36″ W, thence west to MLW, thence northeasterly following MLW to the southern toe of South Jetty, thence northeast to the point of beginning. (Winchester Bay and Lakeside USGS 7.5″ Quads 1985, and Empire USGS 7.5″ Quad 1970).

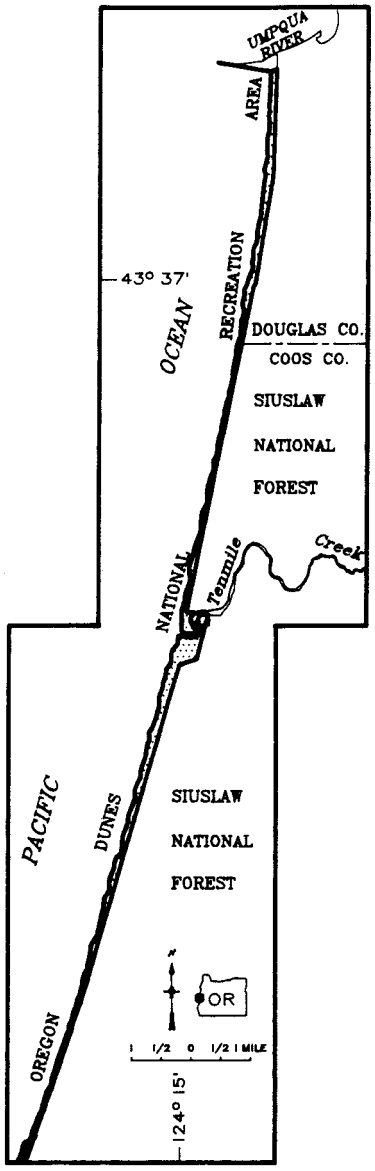

OR–5 UMPQUA RIVER TO HORSFALL BEACH

OR–6. Horsfall Beach to Coos Bay, Coos County (Index Map 1)

Unit 1

Beginning at 43°27′08″ N, 124°16′36″ W, thence southwesterly following 20 ft. contour to 43°25′34″ N, 124°17′27″ W, thence southwesterly following 20 ft. contour to 43°22′23″ N, 124°19′25″ W, thence east to MLW, thence southerly and westerly following MLW around the southern tip of the north spit, thence northeasterly following MLW to a point directly west of the point of beginning, thence east to the point of beginning. (Empire and Charleston USGS 7.5″ Quads 1970).

Unit 2

Beginning at 43°21′05″ N, 124°20′26″ W, thence southwesterly to 43°20′39″ N, 124°20′54″ W, thence southwesterly to 43°21′21″ N, 124°21′21″ W, thence north to MLW, thence northeasterly following MLW to the southern toe of the South Jetty, thence easterly following the toe of the South Jetty to the point of beginning. (Charleston USGS 7.5″ Quad 1970).

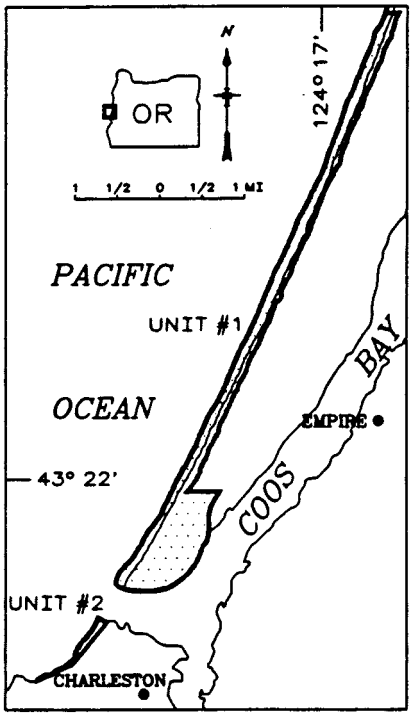

OR–6 HORSFALL BEACH TO COOS BAY UNIT #1,#2

OR–7. Bandon Park to Floras Lake, Coos and Curry Counties (Index Map 1)

Beginning at 43°04′14″ N, 124°26′01″ W, thence southerly to 43°03′22″ N, 124°26′10″ W, thence southerly to 43°02′42″ N, 124°26′16″ W, thence southerly to 43°01′42″ N, 124°26′26″ W, thence southwesterly to 43°00′56″ N, 124°26′58″ W, thence southwesterly to 43°00′00″ N, 124°27′17″ W, thence southerly to 42°59′27″ N, 124°27′25″ W, thence southwesterly to 42°57′16″ N, 124°28′24″ W, thence southwesterly to 42°55′52″ N, 124°29′09″ W, thence southwesterly to 42°54′48″ N, 124°30′00″ W, thence southwesterly to 42°54′10″ N, 124°30′22″ W, thence southwesterly to 42°53′42″ N, 124°30′49″ W, thence west to MLW, thence northeasterly following MLW to a point directly west of the point of beginning, thence east to the point of beginning. (Floras Lake and Langlois USGS 7.5″ Quads 1986, and Bandon USGS 7.5″ Quad 1970).

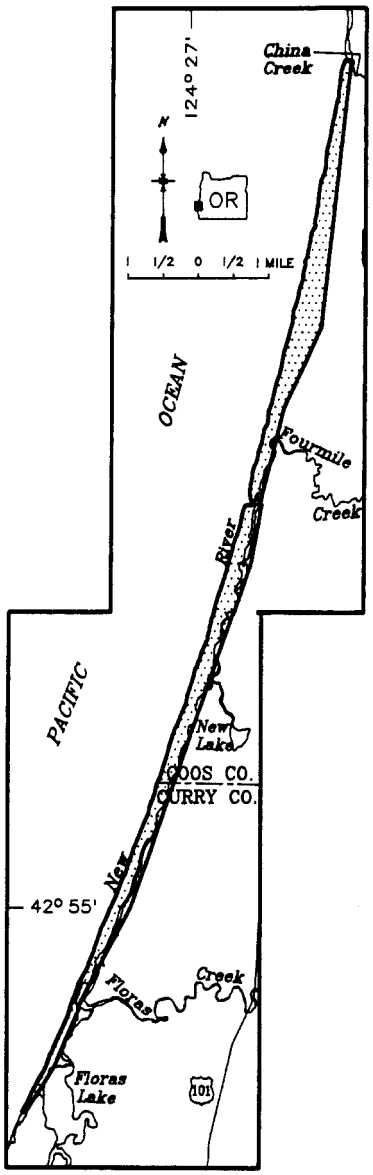

OR–7 BANDON
TO FLORAS LAKE

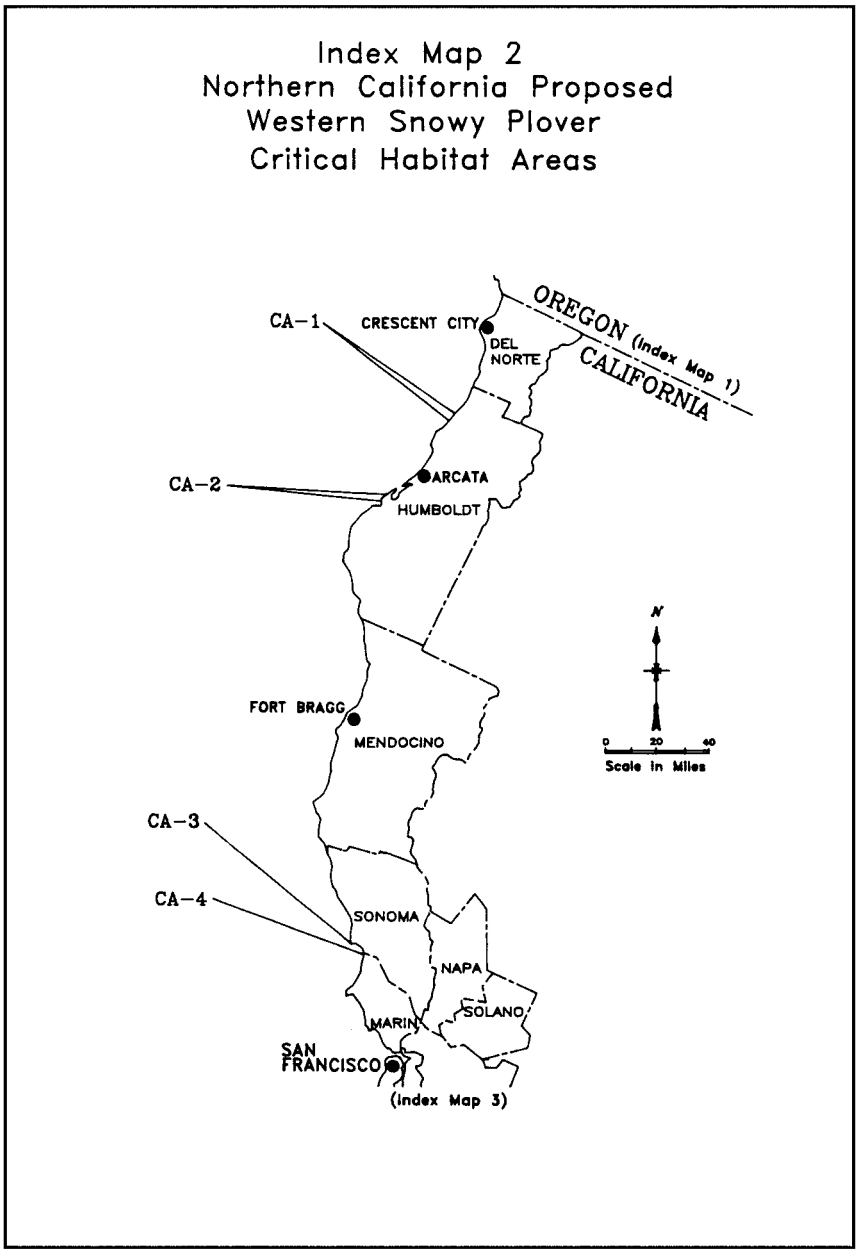
Index Map 2
Northern California Proposed
Western Snowy Plover
Critical Habitat Areas
OREGON (Index Map 1)
CALIFORNIA
CA–1
CRESCENT CITY
DEL NORTE
CA–2
ARCATA
HUMBOLDT
FORT BRAGG
MENDOCINO
CA–3
CA–4
SONOMA
NAPA
SOLANO
MARIN
SAN FRANCISCO
(Index Map 3)
N
0 20 40
Scale in Miles

California. Areas of land and water as follows:

CA–1. Humboldt Coast Lagoon Beaches, Humboldt County (Index Map 2)

Unit 1—Stone Lagoon

Beginning at 41°15′33″ N, 124°05′54″ W, thence south and east following the west side of the access road to Dry Lagoon State Park to 41°15′29″ N, 124°05′49″ W, thence southwesterly following the high water line of Stone Lagoon to 41°14′42″ N, 124°06′08″ W, thence southwesterly to 41°14′40″ N, 124°06′10″ W, thence southwesterly following the 40-foot contour line to 41°14′14″ N, 124°06′21″ W, thence west to MLW, thence northeasterly following MLW to a point directly west of the point of beginning, thence east to the point of beginning. (Orick and Rodgers Peak USGS 7.5″ Quads 1966).

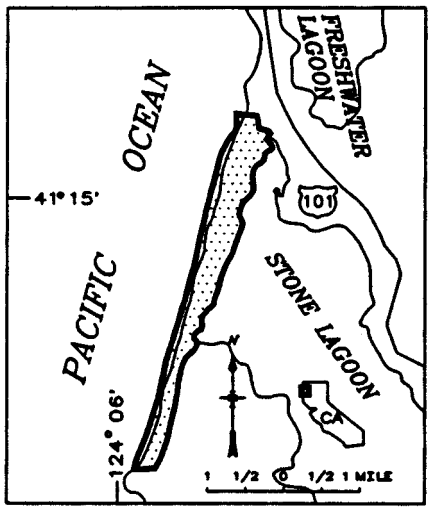

CA–1 HUMBOLDT COAST LAGOON BEACHES UNIT 1– STONE LAGOON

Unit 2—Big Lagoon

Beginning at 41°13′00″ N, 124°06′39″ W, thence southerly following the 40-foot contour line to 41°12′47″ N, 124°06′40″ W, thence southerly following the Big Lagoon State Park property line to 41°12′39″ N, 124°06′40″ W, thence northwesterly and southwesterly following the high water line of Big Lagoon to 41°09′54″ N, 124°07′49″ W, thence southwesterly following the Big Lagoon State Park property line to 41°09′49″ N, 124°08′00″ W, thence west to MLW, thence northeasterly following MLW to a point directly west of the point of beginning, thence east to the point of beginning. (Rodgers Peak USGS 7.5″ Quad 1966 and Trinidad USGS 7.5″ Quad 1978).

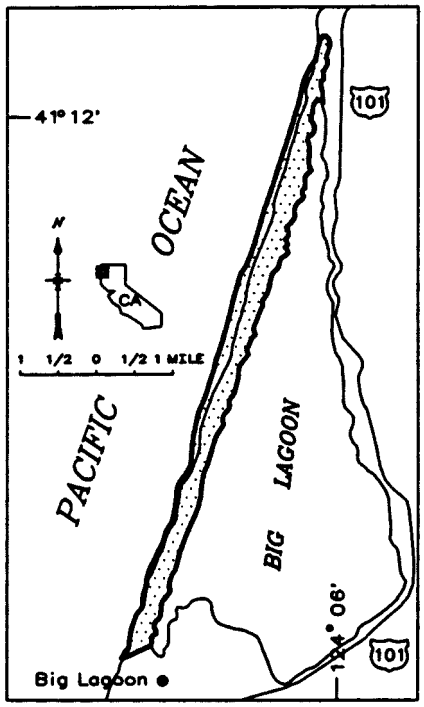

CA–1 HUMBOLDT COAST LAGOON BEACHES UNIT 2– BIG LAGOON

CA–2. Eel River Beaches, Humboldt County (Index Map 2)

Unit 1—Eel River North

Beginning at 40°41′51″ N, 124°16′27″ W, thence southwesterly to 40°40′11″ N, 124°17′30″ W, thence south to MLW, thence southerly following MLW around the south end of the spit, thence north following MLW to a point directly west of the point of beginning, thence east to the point of beginning. (Cannibal Island USGS 7.5″ Quad 1972).

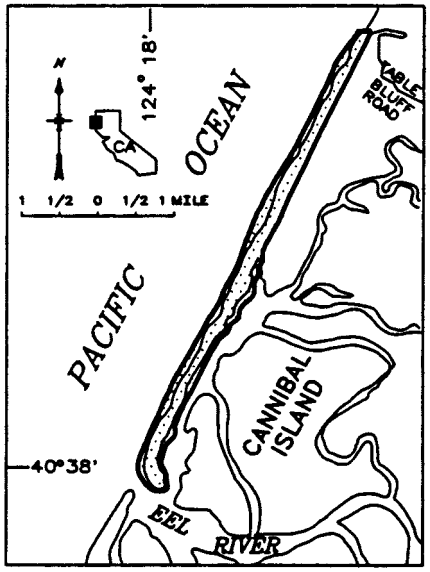

CA–2 EEL RIVER BEACHES
UNIT 1– EEL RIVER NORTH

Unit 2—Eel River South

Beginning at 40°34′29″ N, 124°21′01″ W, thence west to MLW, thence northeasterly following MLW to a point directly west of 40°38′28″ N, 124°18′42″ W, thence east to said point, thence east to MHW of the left bank of the Eel and Salt Rivers, thence southwesterly following MHW of the left bank of the Salt River to 40°37′54″ N, 124°18′52″ W, thence southerly to 40°37′38″ N, 124°18′53″ W, thence southwesterly to 40°37′14″ N, 124°19′25″ W, thence southwesterly to 40°36′44″ N, 124°19′36″ W, thence southwesterly to 40°34′29″ N, 124°20′56″ W, thence westerly to the point of beginning. (Cannibal Island and Ferndale USGS 7.5″ Quads 1972).

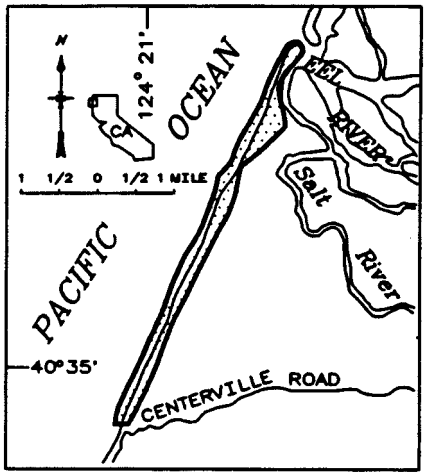

CA–2 EEL RIVER BEACHES
UNIT 2– EEL RIVER SOUTH

CA–3. Bodega Bay, Sonoma County (Index Map 2)

Unit 1—Bodega Harbor

Beginning at 38°18′51″ N, 123°03′02″ W, at MHW on Doran Spit, thence north to 38°19′30″ N, 123°03′02″ W, thence east to 38°19′30″ N, 123°02′38″ W, thence southeasterly to 38°19′22″ N, 123°02′26″ W, thence southerly to 38°19′13″ N, 123°02′20″ W, on the MHW line of Bodega Harbor, thence southerly and westerly following MHW to the point of beginning. (Bodega Head USGS 7.5″ Quad 1972).

Unit 2—Doran Beach

Beginning at 38°18′22″ N, 123°03′09″ W, at the west end of the North Jetty, thence east to MLW, thence northerly and easterly following MLW to a point directly south of 38°18′44″ N, 123°01′36″ W, thence north to said point, thence northwesterly to 38°18′52″ N, 123°02′07″ W, thence westerly to 38°18′51″ N, 123°02′34″ W, thence southwesterly to 38°18′42″ N, 123°03′01″ W, thence southwesterly to 38°18′34″ N, 123°03′08″ W, thence southerly to the point of beginning. (Bodega Head USGS 7.5″ Quad 1972).

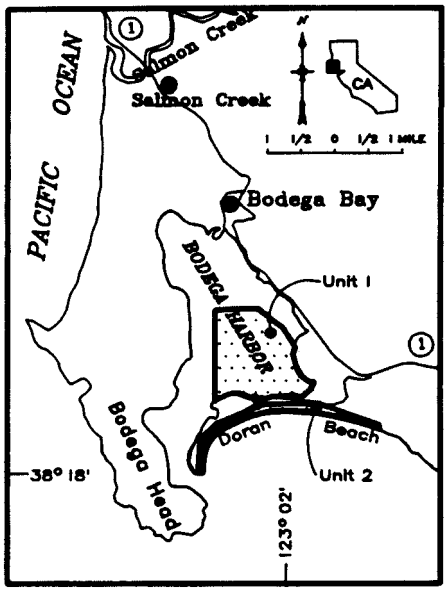

CA–3 BODEGA BAY
UNITS 1– 2

CA–4. Dillon Beach, Marin County (Index Map 2)

Beginning at 38°14′57″ N, 122°57′58″ W, thence southerly to 38°14′31″ N, 122°58′01″ W, thence southwesterly to 38°13′57″ N, 122°58′15″ W, thence southeasterly to 38°13′21″ N, 122°58′12″ W, thence south to MLW, thence northwesterly and northerly to a point directly west of the point of beginning, thence east to the point of beginning. (Tomales USGS 7.5″ Quad 1971)

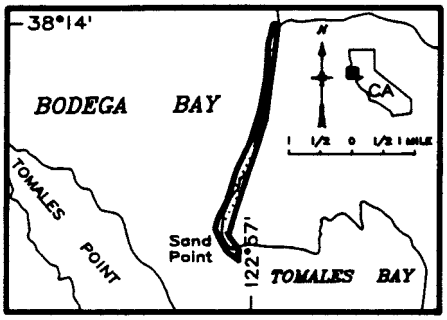

CA–4 DILLON BEACH

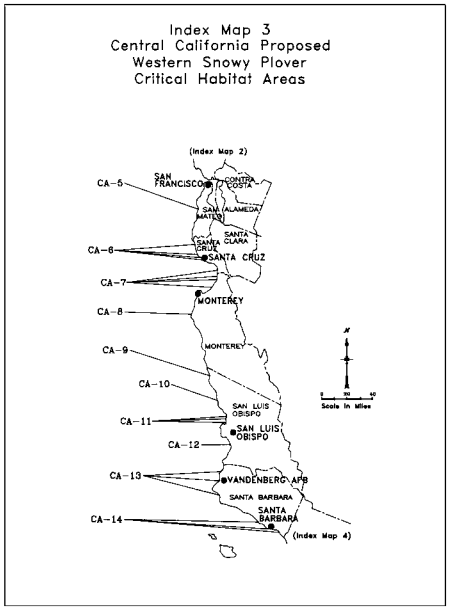

CA–5. Half Moon Bay Beaches, San Mateo County (Index Map 3)

Beginning at 37°28′57″ N, 122°27′06″ W, thence southeasterly to 37°28′26″ N, 122°26′45″ W, thence southwesterly to 37°28′24″ N, 122°26′47″ W, thence southerly following the 20-foot contour line to 37°27′49″ N, 122°26′40″ W, thence west to MLW, thence northwesterly following MLW to a point directly west of the point of beginning, thence east to the point of beginning. (Half Moon Bay USGS 7.5″ Quad 1973).

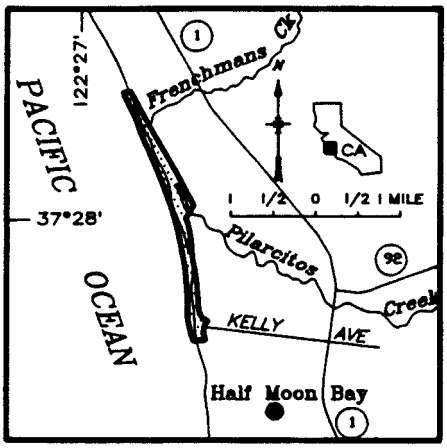

CA–5 HALF MOON BAY BEACHES

CA–6. Santa Cruz Coast Beaches, Santa Cruz County (Index Map 3)

Unit 1—Waddell Creek Beach

Beginning at 37°05′35″ N, 122°16′32″ W, thence west to MLW, thence northwesterly following MLW to a point west of 37°05′52″ N, 122°16′32″ W, thence east to said point, thence southeasterly to MHW line of Waddell Creek 37°05′41″ N, 122°16′34″ W, thence south to point of beginning. (Ano Nuevo USGS 7.5″ Quad 1968).

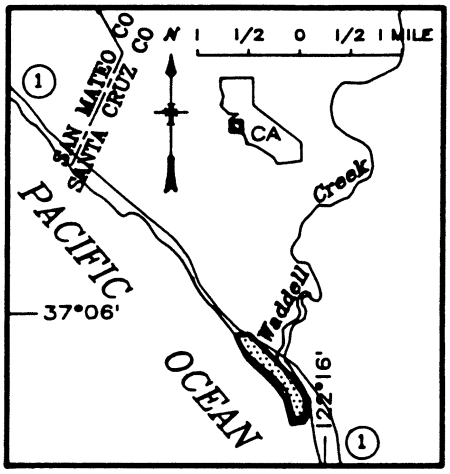

CA–6 SANTA CRUZ COAST BEACHES UNIT 1– WADDELL CREEK BEACH

Unit 2—Scott Creek Beach

Beginning at 37°02′33″ N, 122°13′53″ W, located at northwest end of beach, thence southeasterly to 37°02′22″ N, 122°13′36″ W, located west of Highway 1 and excluding the existing Highway 1 ROW, thence south to 37°01′58″ N, 122°13′34″ W, located at south end of beach on 60 foot contour line, thence west to MLW, thence northwesterly following MLW to a point directly west of point of beginning, thence east to point of beginning. (Davenport USGS 7.5″ Quad 1968)

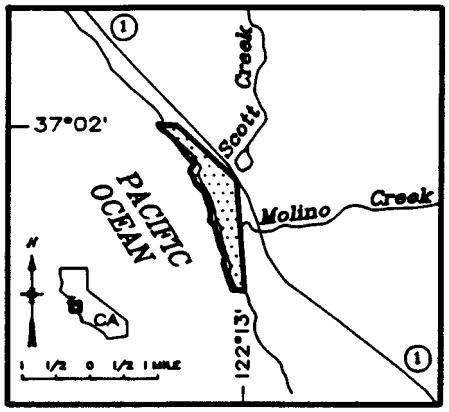

CA–6 SANTA CRUZ COAST BEACHES
UNIT 2– SCOTT CREEK BEACH

Unit 3—Laguna Creek Beach

Beginning at 36°59′04″ N, 122°09′26″ W, located at northwest end of beach on 20 foot contour line, thence east following 20 foot contour line to 36°59′03″ N, 122°09′14″ W, located at Laguna Creek at a point 800 feet south of Highway 1, thence south to MLW, thence northwesterly following MLW to a point directly south of point of beginning, thence north to point of beginning. (Santa Cruz USGS 7.5″ Quad 1981).

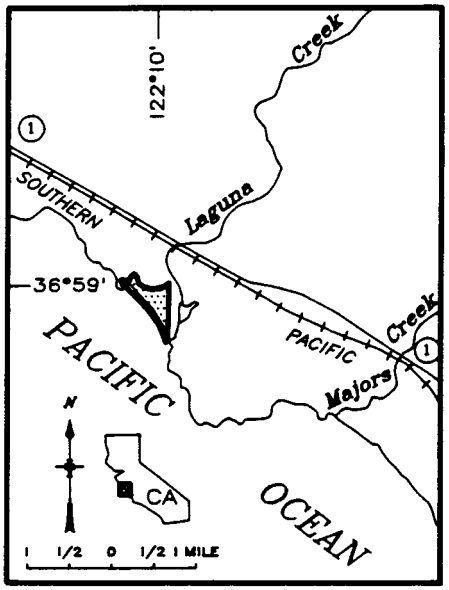

CA–6 SANTA CRUZ COAST BEACHES
UNIT 3– LAGUNA CREEK BEACH

Unit 4—Wilder Creek Beach

Beginning at 36°57′17″ N, 122°04′43″ W, located at northwest end of upper beach on 40 foot contour line, thence southwesterly to 36°57′16″ N, 122°04′29″ W, located at northeast end of upper beach east of 40 foot contour line, thence south to MLW, thence northwesterly following MLW to 40 foot contour line at west end of beach, thence north following 40 foot contour line to point of beginning. (Santa Cruz USGS 7.5″ Quad 1981)

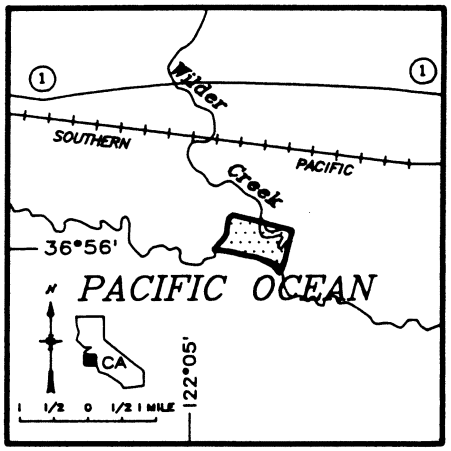

CA–6 SANTA CRUZ COAST BEACHES UNIT 4– WILDER CREEK BEACH

CA–7. Monterey Bay Beaches, Santa Cruz and Monterey Counties (Index Map 3)

Unit 1—Sunset Beach

Beginning at 36°54′38″ N, 121°50′50″ W, located west of Zils Road, thence southeasterly to 36°51′25″ N, 121°48′13″ W, thence east along north bank of Pajaro River to 36°51′27″ N, 121°48′30″ W, located south of mouth of Watson Slough, thence south to MLW, thence southerly following MLW around south end of beach, thence northwesterly following MLW to a point west of point of beginning, thence east to point of beginning. (Watsonville West and Moss Landing USGS 7.5″ Quad 1980).

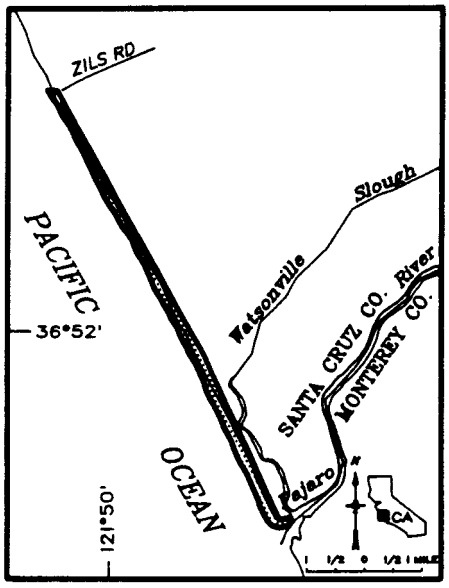

CA–7 MONTEREY BAY BEACHES UNIT 1– SUNSET BEACH

Unit 2—Mudowski Beach

Beginning at 36°49′25″ N, 121°48′21″ W, thence southerly to 36°50′58″ N, 121°48′15″ W, located north of the 10 foot contour line and west of Jensen Road, thence southwesterly to 36°51′11″ N, 121°48′20″ W, thence southeasterly to 36°50′43″ N, 121°47′15″ W, located east of seawall, thence south to MLW, thence southwesterly following MLW around south end of beach, thence northwesterly following MLW to north end of beach, thence northeasterly following MLW around north end of beach to a point north of point of beginning, thence south to point of beginning. (Moss Landing USGS 7.5″ Quad 1980).

Unit 3—Elkhorn Slough Mud Flat/Salt Pond

Beginning at north bank of Elkhorn Slough 36°48′49″ N, 121°46′12″ W, thence west following south perimeter of mud flat and salt pond to 36°48′50″ N, 121°47′02″ W, which excludes the existing Highway 1 ROW, thence north following west perimeter of the salt pond, thence east following northern perimeter of salt pond to west perimeter of mud flat, thence north following west perimeter of mud flat to 36°49′14″ N, 121°46′55″ W, located on south shore of Bennett Slough, thence northeasterly following south bank of Bennett Slough to 36°49′4″ N, 121°46′22″ W, located at the northern most point of mud flat, thence southeasterly following the east perimeter of the mud flat to 36°49′12″ N,

121°46′12″ W, thence easterly following the perimeter of the mud flat to 36°49′59″ N, 121°45′59″ W, thence south following east perimeter of mud flat to 36°49′04″ N, 121°45′58″ W, thence southwesterly along northern shore of Elkhorn Slough to point of beginning. (Moss Landing USGS 7.5″ Quad 1980).

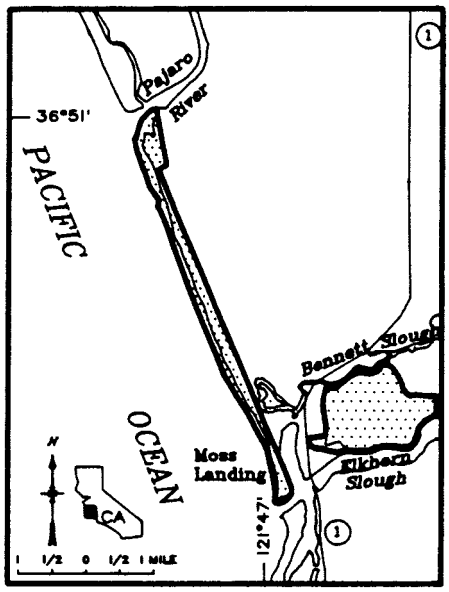

CA–7 MONTEREY BAY BEACHES
UNIT 2– MUDOWSKI BEACH
UNIT 3– ELKHORN SLOUGH
MUDFLAT/SALTPOND

Unit 4—Salinas River Beach

Beginning at 36°48′01″ N, 121°47′18″ W, located south of boat launch, thence southerly to 36°46′31″ N, 121°47′40″ W, thence southerly to 36°45′00″ N, 121°48′04″ W, located on north bank of Salinas River, thence southeasterly following north bank of Salinas River to 36°44′16″ N, 121°47′20″ W, thence southwesterly across Salinas River to 36°44′10″ N, 121°47′28″ W, located on south bank, thence northwesterly following south bank of Salinas River to 36°44′41″ N, 121°48′02″ W, thence westerly to 36°44′49″ N, 121°48′12″ W, thence south to 36°44′54″ N, 121°48′12″ W, located at northern most point of a large pond, thence southeasterly following north shore of pond to 36°44′44″ N, 121°47′53″ W, thence southwesterly to 36°44′34″ N, 121°48′13″ W, thence southerly to 36°42′59″ N, 121°48′17″ W, thence southerly to 36°41′45″ N, 121°48′49″ W, thence southerly to 36°39′45″ N, 121°49′17″ W, thence west to MLW, thence northerly following MLW to a point west of point of beginning, thence east to point of beginning. Excludes all our property. (Moss Landing USGS 7.5″ Quad 1980 and Marina USGS 7.5″ Quad 1983)

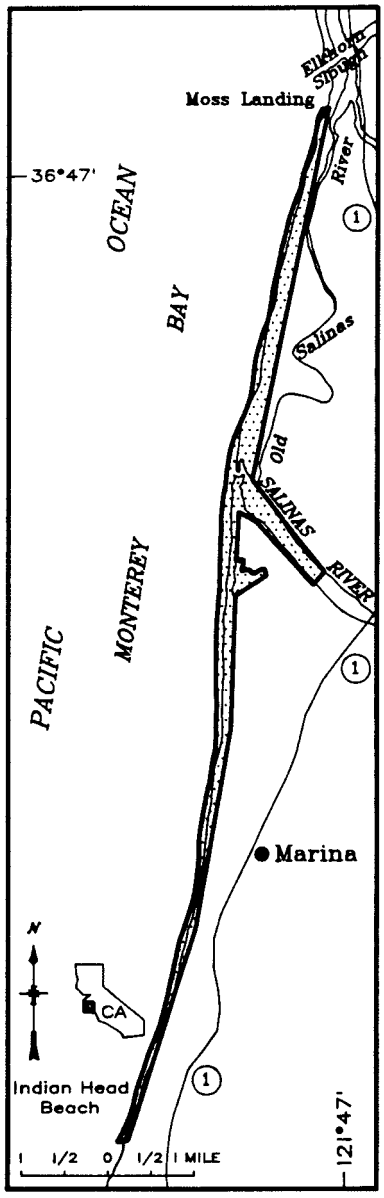

CA–7 MONTEREY BAY BEACHES
UNIT 4– SALINAS RIVER BEACH

Unit 5—Fort Ord/Seaside Beaches

Beginning at 36°39′44″ N, 121°49′17″ W, located west of beach parking lot, thence southerly following upper beach where it meets toe of bluffs to 36°38′33″ N, 121°49′54″ W, thence southerly following upper beach where it meets toe of bluffs to 36°36′58″ N, 121°51′00″ W, thence continue southwesterly following upper portion of beach where it meets toe of bluffs and sand dunes to 36°36′06″ N, 121°52′15″ W, thence west to 36°36′06″ N, 121°52′30″ W, thence north to MLW, thence northeasterly following MLW to a point west of point of beginning, thence east to point of beginning. (Marina USGS 7.5″ Quad 1983 and Seaside USGS 7.5″ Quad 1968).

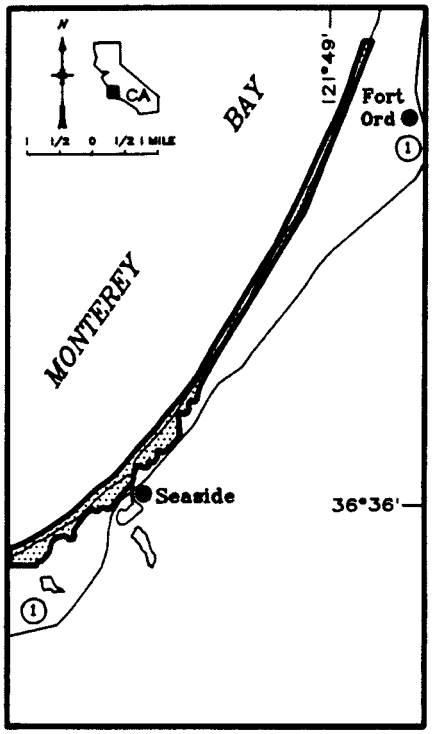

CA–7 MONTEREY BAY BEACHES
UNIT 5– FORT ORD/SEASIDE BEACHES

CA–8. Point Sur Beach, Monterey County (Index Map 3)

Beginning at 36°19′11″ N, 121°53′39″ W, located at north end of beach, thence south to 36°18′31″ N, 121°53′32″ W, located north of Lighthouse Road, thence southwesterly following a line north of Lighthouse Road to 36°18′37″ N, 121°53′46″ W, thence west to MLW, thence northeasterly following MLW to a point west of point of beginning, thence east to point of beginning. (Point Sur USGS 7.5″ Quad 1983).

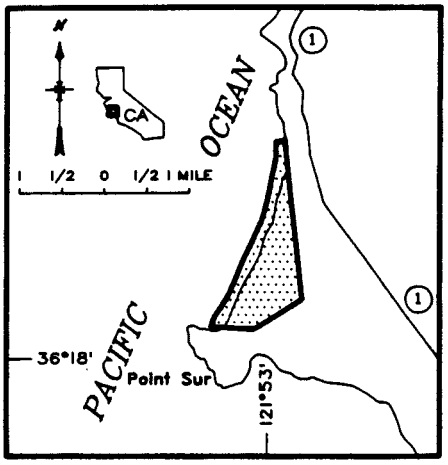

CA–8 POINT SUR BEACH

CA–9. Arroyo Hondo Creek Beach, San Luis Obispo County (Index Map 3)

Beginning at 35°45′23″ N, 121°19′02″ W, thence southerly following the 20-foot contour line to 35°45′00″ N, 121°18′52″ W, thence southeasterly to 35°44′54″ N, 121°18′55″ W, thence west to MLW, thence northerly following MLW to a point directly west of the point of beginning, thence east to the point of beginning. (Burro Mountain USGS 7.5″ Quad 1972 and Piedras Blancas USGS 7.5″ Quad 1959).

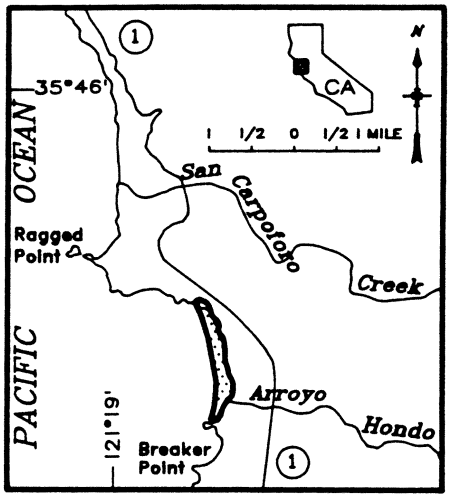

CA–9 ARROYO HONDO CREEK BEACH

CA–10. Arroyo Laguna Creek Beach, San Luis Obispo County (Index Map 3)

Beginning at 35°39′08″ N, 121°13′15″ W, located south of Highway 1 and excluding the existing Highway 1 ROW, thence southeasterly to 35°39′05″ N, 121°13′17″ W, thence south to MLW, thence westerly following MLW to a point south of point of beginning, thence north to point of beginning. (San Simeon USGS 7.5″ Quad 1958)

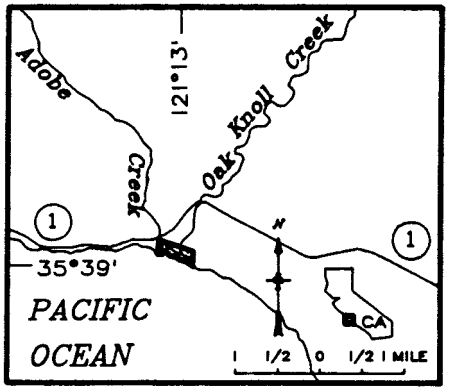

CA–10 ARROYO LAGUNA CREEK BEACH

CA–11. Morro Bay Beaches, San Luis Obispo County (Index Map 3)

Unit 1—Toro Creek

Beginning at 35°24′57″ N, 120°52′27″ W, located west of Highway 1 and excluding the existing Highway 1 ROW, thence southerly along a line west of Highway 1, excluding the existing Highway 1 ROW, to 35°24′30″ N, 120°52′14″ W, thence west to MLW, thence northwesterly following MLW to a point west of point of beginning, thence east to point of beginning. (Morro Bay North USGS 7.5″ Quad 1965)

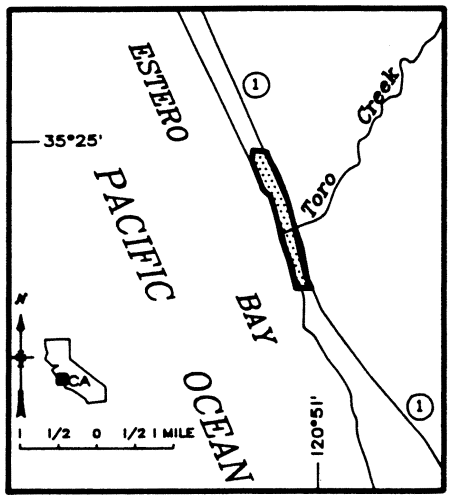

CA–11 MORRO BAY BEACHES
UNIT 1– TORO CREEK BEACH

Unit 2—Atascadero Beach

Beginning at 35°24′13″ N, 120°52′02″ W, located west of Beachcomber Drive, thence southeasterly along upper beach to 35°23′38″ N, 120°51′48″ W, located west of Sandalwood Avenue, thence south to 35°23′24″ N, 120°51′39″ W, thence south to 35°22′22″ N, 120°51′31″ W, located at the southwest end of powerplant, thence west to MLW, thence northerly following MLW to a point west of point of beginning, thence east to point of beginning. (Morro Bay North and Morro Bay South USGS 7.5″ Quads 1965)

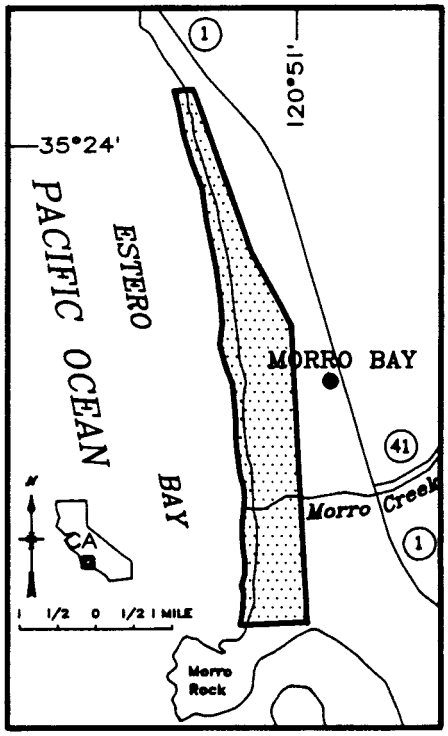

CA–11 MORRO BAY BEACHES
UNIT 2– ATASCADERO BEACH

Unit 3—Morro Bay Beach

Beginning at 35°17′28″ N, 120°52′46″ W, located at south end of beach, thence west to MLW, thence northeasterly following MLW to breakwater, thence from breakwater following MLW clockwise around northern end of peninsula to a point east of 35°21′28″ N, 120°51′28″ W, thence west to said point, thence southwesterly to 35°19′54″ N, 120° 51′ 38″ W, thence southwesterly to 35° 18′38″ N, 120° 52′06″ W, thence southwesterly to point

of beginning. (Morro Bay South USGS 7.5″ Quad 1978)

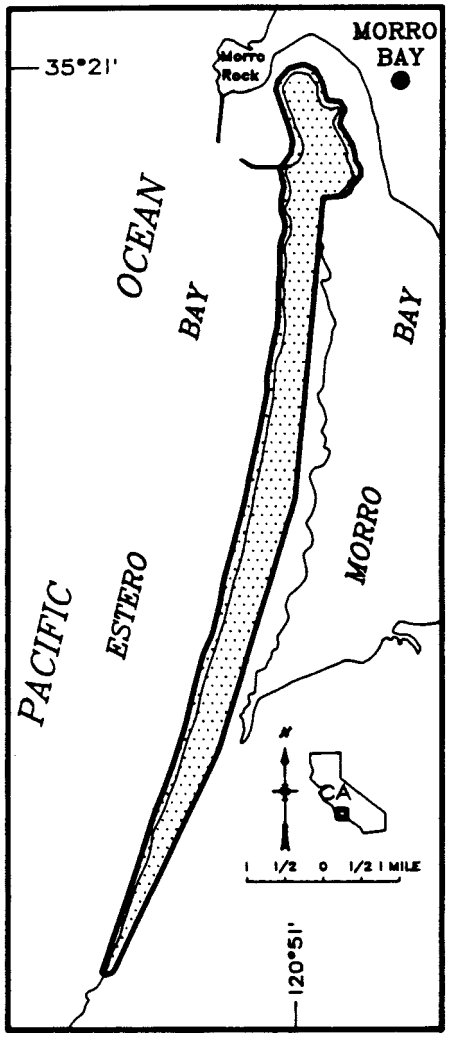

CA–11 MORRO BAY BEACHES
UNIT 3– MORRO BAY BEACH

CA–12. Pismo Beach/Nipomo Dunes, San Luis Obispo and Santa Barbara Counties (Index Map 3)

Beginning at 34°53′02″ N, 120°39′40″ W, located northeast of Mussel Point, thence west to MLW, thence northerly following MLW to a point west of 35°06′06″ N, 120°37′45″ W, thence east to said point, thence southeasterly to 35°06′01″ N, 120°37′40″ W, located on north bank of Arroyo Grande Creek, thence easterly following north bank of Arroyo Grande Creek to 35°05′58″ N, 120°37′19″ W, thence southerly across Arroyo Grande Creek to 35°05′56″ N, 120°37′18″ W, thence westerly to 35°05′58″ N, 120°37′38″ W, thence southeasterly to 35°05′27″ N, 120°37′32″ W, thence southerly to 35°04′27″ N, 120°37′30″ W, thence southwesterly to 35°02′32″ N, 120°37′35″ W, thence south to 35°01′42″ N, 120°37′35″ W, thence southwesterly to 34°58′ 53″ N, 120°39′02″ W, thence southeasterly across Guadalupe oil field to 34°58′10″ N, 120°38′27″ W, located at east end of a pond north of Santa Maria River, thence southwesterly to a point on 40-foot contour line 34°57′45″ N, 120°38′59″W, located south of the Santa Maria River, thence southwesterly along the 40-foot contour line to point of beginning. (Oceano USGS 7.5″ Quad 1979 and Point Sal USGS 7.5″ Quad 1974).

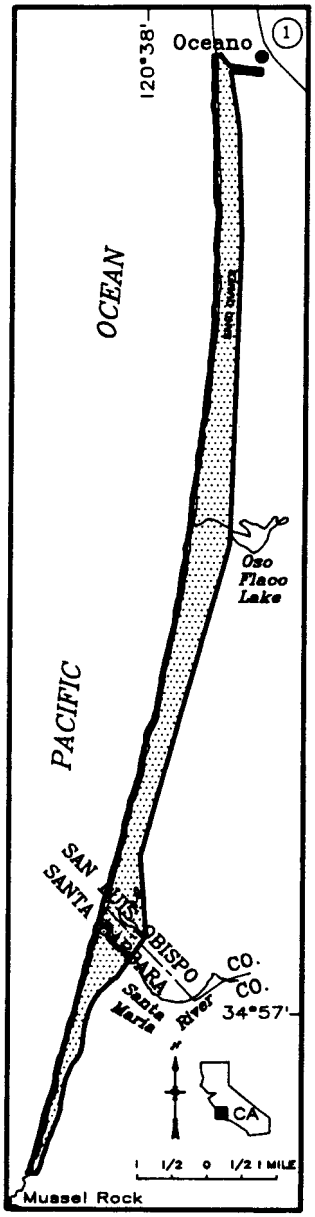

CA–12 PISMO BEACH/NIPOMO DUNES

CA–13. Point Sal to Point Conception Beaches, Santa Barbara County (Index Map 3)

Unit 1—Vandenberg Beach

Beginning at 35°51′41″ N, 120°36′36″ W, located on 40-foot contour line, thence southerly along 40-foot contour line to 34°45′22″ N, 120°37′50″ W, located southeast of Purisma Point, thence south to MLW, thence northwesterly following MLW around Purisma Point, thence north following MLW to a point west of point of beginning, thence east to point of beginning. (Casmalia USGS 7.5″ Quad 1982).

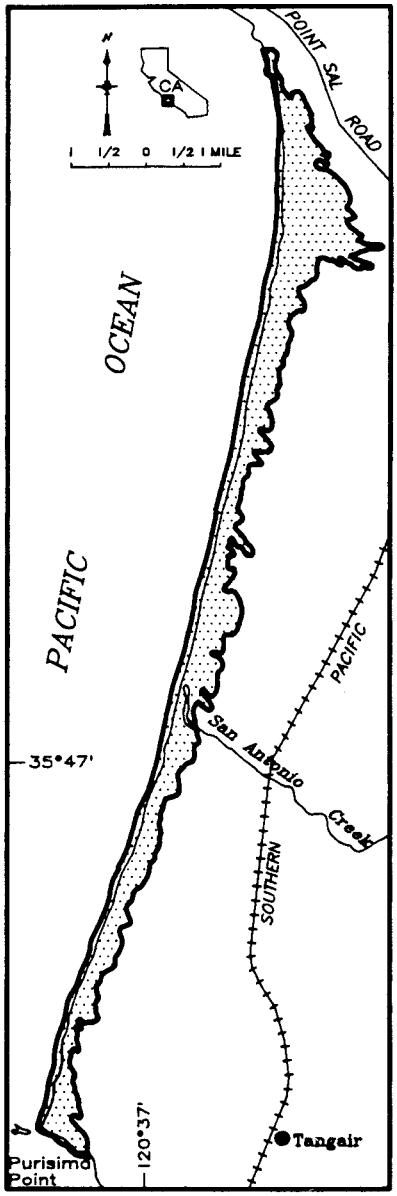

CA-13 POINT SAL TO POINT CONCEPTION
UNIT 1- VANDENBERG BEACH

Unit 2—Santa Ynez River Mouth/Ocean Beach

Beginning at 34°42′16″ N, 120°35′54″ W, located west of beach access road, thence southeasterly to 34°41′56″ N, 120°35′45″ W, located west of railroad tracks, thence southwesterly to 34°41′35″ N, 120°35′55″ W, located on north bank of Santa Ynez River, thence northeasterly to 34°41′41″ N, 120°35′43″ W, thence southeasterly along north bank of Santa Ynez River to 34°41′24″ N, 120°35′05″ W, located at end of Gravel Pit Road, thence southwesterly to 34°41′18″ N, 120°35′13″ W, located on south bank of Santa Ynez River, thence west across railroad tracks to 34°41′27″ N, 120°35′58″ W, located on 40-foot contour line, thence southwesterly along 40-foot contour line to 34°37′28″ N, 120°37′16″ W, located 400 feet west of railroad tracks, thence west to MLW, thence northeasterly following MLW to a point west of point of beginning, thence east to point of beginning. (Surf USGS 7.5″ Quad 1974).

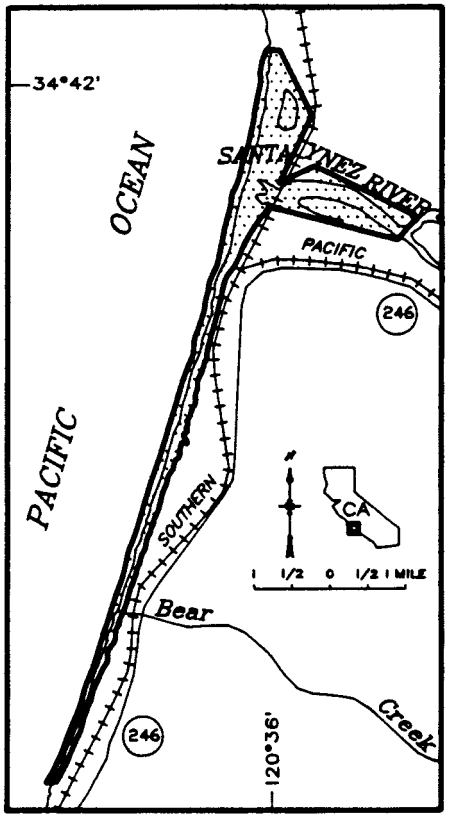

CA-13 POINT SAL TO POINT CONCEPTION
UNIT 2- SANTA YNEZ RIVER MOUTH/
OCEAN BEACH

Unit 3—Jalama Beach

Beginning at 34°30′48″ N, 120°30′12″ W, thence southeasterly to 34°30′44″ N, 120°30′04″

W, located at northern end of Jalama Beach Lagoon, thence southeasterly to 34°30′23″ N, 120°29′55″ W, thence southeasterly to 34°29′53″ N, 120°29′44″ W, thence southeasterly to 34°29′43″ N, 120°29′42″ W, thence west to MLW, thence northwesterly following MLW to a point west of point of beginning, thence east to point of beginning. (Tranquillon Mountain USGS 7.5″ Quad 1959, Lompoc Hills USGS 7.5″ Quad 1971, and Point Conception USGS 7.5″ Quad 1974).

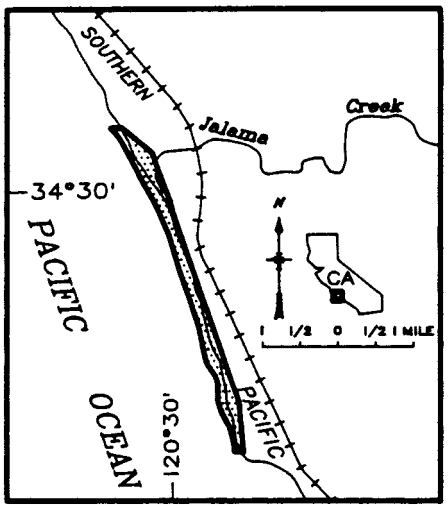

CA–13 POINT SAL
TO POINT CONCEPTION
UNIT 3– JALAMA BEACH

CA–14. Santa Barbara Coast Beaches, Santa Barbara County (Index Map 3)

Unit 1—Devereaux Beach

Beginning at 34°25′13″ N, 119°53′31″ W, located on 20 foot contour line, thence southeasterly following 20-foot contour line, thence northeasterly around Coal Oil Point to 34°24′33″ N, 119°51′57″ W, located on 20 foot contour line, thence south to MLW, thence westerly following MLW, southwesterly around Coal Oil Point, thence northwesterly to a point south of point of beginning, thence north to point of beginning. (Dos Pueblos Canyon and Goleta USGS 7.5″ Quad 1988).

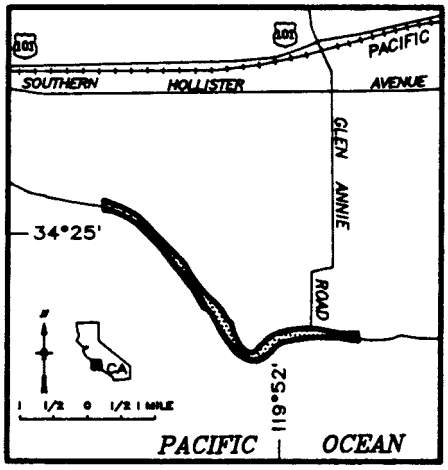

CA–14 SANTA BARBARA COAST BEACHES
UNIT 1– DEVEREAUX BEACH

Unit 2—Point Castillo/ Santa Barbara Harbor Beach

Point Castillo

Beginning (breakwater and sandspit) at 34°24′17″ N, 119°41′13″ W, located at Beacon, thence south to MLW, thence southwesterly following MLW on outside of breakwater to Point Castillo, thence northeasterly following MLW inside of breakwater to southwest end of sandspit, thence circle sandspit clockwise following MLW to a point south of point of beginning, thence north to point of beginning. (Santa Barbara USGS 7.5″ Quad 1967).

Santa Barbara Harbor Beach

Beginning at 34°24′16″ N, 119°41′37″ W, located at southwest end of beach, thence northeasterly following a line south of Cabrillo Blvd. to 34°24′09″ N, 119°38′22″ W, located on west side of Stearns Wharf, thence northeasterly to 34°24′54″ N, 119°40′52″ W, thence easterly following a line just south of Cabrillo Blvd. to 34°25′03″ N, 119°39′50″ W, thence southeasterly to 34°25′00″ N, 119°38′01″ W, thence south to MLW, thence southwesterly following MLW to a point east of point of beginning, thence west to point of beginning. (Santa Barbara USGS 7.5″ Quad 1967).

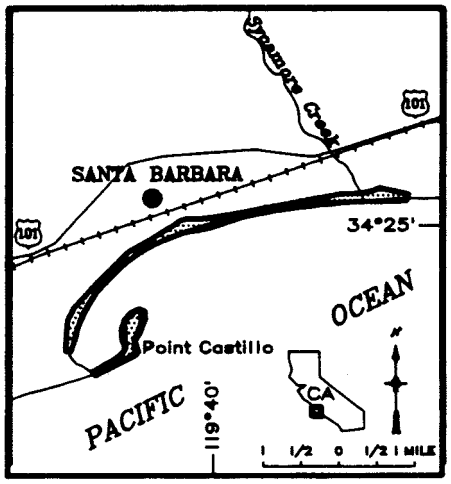

CA–14 SANTA BARBARA COAST BEACH
UNIT 2– POINT CASTILLO/
SANTA BARBARA HARBOR BEACH

Unit 3—Carpinteria Beach

Beginning at 34°23′38″ N, 119°31′26″ W, located at end of Linden St. on northwest end of beach, thence southeasterly to 34°23′22″ N, 119°31′02″ W, located at southeast end of the beach, thence south to MLW, thence northwesterly following MLW to a point south of point of beginning, thence north to point of beginning. (Carpinteria USGS 7.5″ Quad 1988).

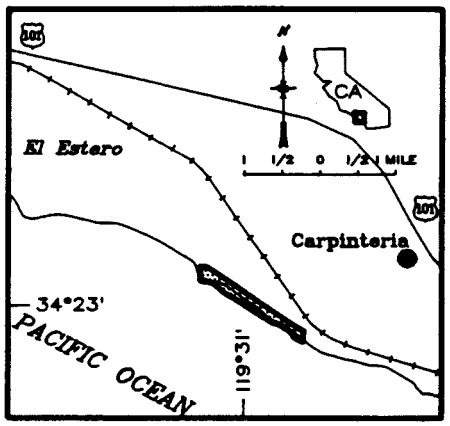

CA–14 SANTA BARBARA COAST BEACHES
UNIT 3– CARPINTERIA BEACH

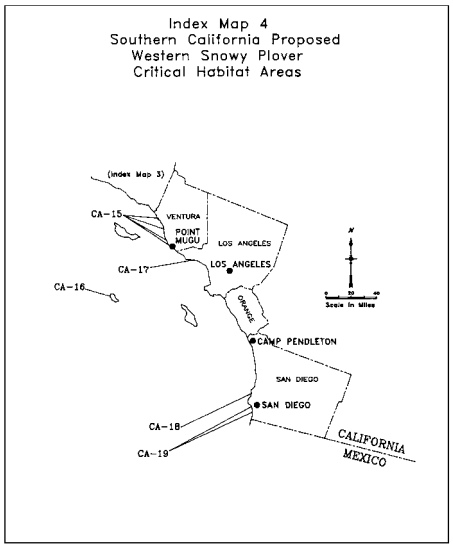

CA–15. Oxnard Lowlands, Ventura County
(Index Map 4)

Unit 1—San Buena/Ventura Beach

Beginning 34°16′33″ N, 119°17′38″ W, which is located at northwest end of beach, thence east to 34°16′51″ N, 119°17′24″ W, thence southeasterly to 34°16′40″ N, 119°17′03″ W, thence southeasterly to 34°16′15″ N, 119°16′33″ W, thence southeasterly to 34°15′40″ N, 119°16′16″ W, thence southeasterly to 34°15′02″ N, 119°15′52″ W, thence west to MLW, thence northwesterly following MLW to a point south of point of beginning, thence north to point of beginning. (Ventura USGS 7.5″ Quad 1967).

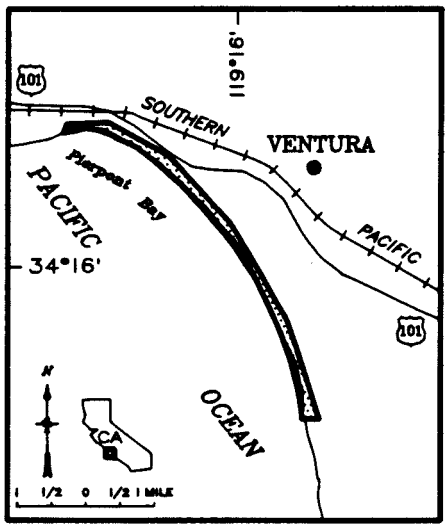

CA–15 OXNARD LOWLANDS
UNIT 1– SAN BUENA/VENTURA BEACH

Unit 2—Mandalay Beach/Santa Clara River Mouth

Beginning at 34°14′28″ N, 119°16′12″ W, located at the north end of beach, thence southeasterly to 34°14′10″ N, 119°15′30″ W, located on north bank of Santa Clara River, thence east to 34°14′09″ N, 119°15′57″ W, thence south to 34°14′09″ N, 119°13′57″ W, thence west following south bank of Santa Clara River to 34°14′01″ N, 119°15′30″ W, thence southwesterly to 34°13′53″ N, 119°15′40″ W, located on 15-foot contour line, thence southeasterly to 34°12′58″ N, 119°15′15″ W, located on north end of McGrath Lake, thence southeasterly following 15-foot contour line to 34°09′30″ N, 119°13′28″ W, located on north side of boat ramp, thence west to MLW, thence northwesterly following MLW to a point west of point of beginning, thence east to point of beginning. (Oxnard USGS 7.5″ Quad 1967).

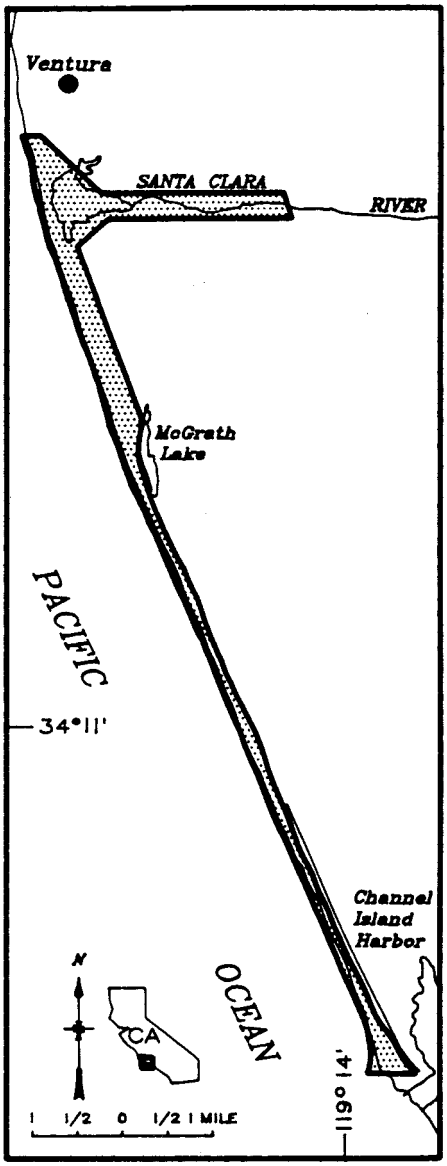

CA–15 OXNARD LOWLANDS
UNIT 2– MANDALAY BEACH/
SANTA CLARA RIVER MOUTH

Unit 3—Ormond Beach

Beginning at 34°08′40″ N, 119°11′58″ W, located east of road to jetty, thence southeasterly to 34°08′49″ N, 119°11′58″ W, thence southeasterly to 34°07′48″ N, 119°10′15″ W, located at

northwest end of wetlands, thence southeasterly to 34°07′22″ N, 119°09′19″ W, located on west side of Arnold Road, thence southwest along Arnold Road to 34°07′10″ N, 119°09′32″ W, located at end of Arnold Road, thence west to MLW, thence northwesterly following MLW to a point south of point of beginning, thence north to point of beginning. (Oxnard and Point Mugu USGS 7.5″ Quads 1967).

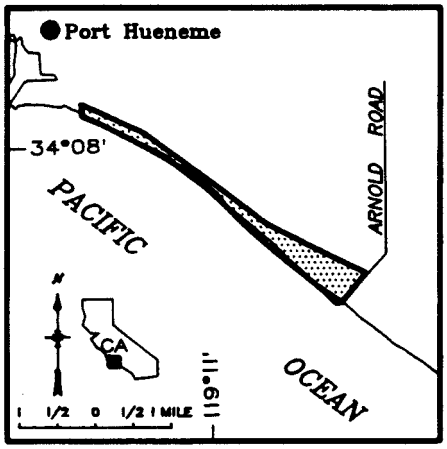

CA–15 OXNARD LOWLANDS
UNIT 3– ORMOND BEACH

Unit 4—Mugu Lagoon Beach

Beginning at 34°07′15″ N, 119°09′28″ W, thence southeasterly to 34°06′45″ N, 119°08′44″ W, thence southwesterly to 34°06′42″ N, 119°08′47″ W, thence southeasterly to 34°06′31″ N, 119°08′32″ W, thence southeasterly to 34°06′20″ N, 119°08′10″ W, thence southeasterly following 10-foot contour line to 34°06′03″ N, 119°05′44″ W, thence east following the HWL of Mugu Lagoon and crossing the mouth of said lagoon to 34°05′34″ N, 119°04′13″ W, thence southeasterly to 34°05′28″ N, 119°04′08″ W, located on 10 foot contour line, thence southeasterly following 10 foot contour line to 34°05′10″ N, 119°03′38″ W, located on west side of Point Mugu, thence west to MLW, thence northwesterly following MLW, but excluding the mouth of Mugu Lagoon, to a point south of point of beginning, thence north to point of beginning. (Point Mugu USGS 7.5″ Quad 1967).

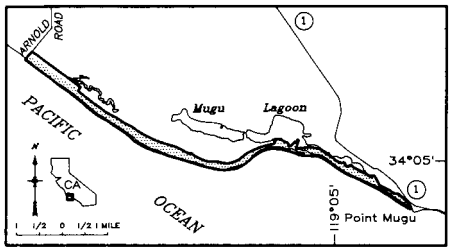

CA–15 OXNARD LOWLANDS
UNIT 4– MUGU LAGOON BEACH

CA–16. San Nicolas Island Beaches, Ventura County (Index Map 4)

Unit SN–1

Beginning at 33°14′02″ N, 119°26′12″ W, thence east to MLW, thence southeasterly and southwesterly following MLW around east end of Island to a point east of 33°13′27″ N, 119°26′11″ W, thence west to said point, thence north following 25-foot contour line to point of beginning. (San Nicolas Island USGS 7.5″ Quad 1956).

Unit SN–2

Beginning at 33°12′59″ N, 119°28′33″ W, located south of Island Road, thence easterly to 33°12′57″ N, 119°27′59″ W, thence easterly to 33°13′02″ N, 119°27′17″ W, thence easterly to 33°13′10″ N, 119°26′55″ W, thence south to MLW, thence west following MLW to a point south of point of beginning, thence north to point of beginning. (San Nicolas Island USGS 7.5″ Quad 1956)

Unit SN–3.

Beginning at 33°13′12″ N, 119°29′36″ W, located south of Island Road, thence easterly to 33°13′11″ N, 119°29′09″ W, thence easterly to 33°13′02″ N, 119°28′39″ W, thence south to MLW, thence west following MLW to a point south of point of beginning, thence north to point of beginning. (San Nicolas Island USGS 7.5″ Quad 1956).

Unit SN–4

Beginning at 33°13′18″ N, 119°30′05″ W, thence southeasterly to 33°13′10″ N, 119°29′48″ W, thence west to MLW, thence northwesterly to a point south of point of beginning, thence north to point of beginning. (San Nicolas Island USGS 7.5″ Quad 1956)

Unit SN–5

Beginning at 33°13′24″ N, 119°30′25″ W, thence southeasterly to 33°13′17″ N, 119°30′09″ W, thence south to MLW, thence northwesterly following MLW to a point south of point of beginning, thence north to point of beginning. (San Nicolas Island USGS 7.5″ Quad 1956).

Unit SN–6

Beginning at 33°13′47″ N, 119°31′12″ W, thence southeasterly to 33°13′36″ N, 119°30′55″ W, thence south to MLW, thence northwesterly following MLW to a point south of point of beginning, thence north to point of beginning. (San Nicolas Island USGS 7.5″ Quad 1956).

Unit SN–7

Beginning at 33°14′10″ N, 119°32′49″ W, thence southeasterly to 33°14′07″ N, 119°32′41″ W, thence southeasterly to 33°14′00″ N, 119°32′38″ W, thence south to MLW, thence northwesterly following MLW to a point south of point of beginning, thence north to point of beginning. (San Nicolas Island USGS 7.5″ Quad 1956).

Unit SN–8

Beach within circle with a radius of 250 feet with center at 33°14′40″ N, 119°33′29″ W. (San Nicolas Island USGS 7.5″ Quad 1956).

Unit SN–9

Beginning at 33°16′22″ N, 119°33′11″ W, thence southwesterly to 33°16′17″ N, 119°33′22″ W, thence southwesterly to 33°16′13″ N, 119°33′43″ W, thence north to MLW, thence northeasterly following MLW to a point north of point of beginning, thence south to point of beginning. (San Nicolas Island USGS 7.5″ Quad 1956).

Unit SN–10

Beginning at 33°17′01″ N, 119°31′58″ W, thence southwesterly to 33°16′51″ N, 119°32′08″ W, thence southwesterly to 33°16′47″ N, 119°32′21″ W, thence north to MLW, thence northeasterly following MLW to a point west of point of beginning, thence east to point of beginning. (San Nicolas Island USGS 7.5″ Quad 1956).

Unit SN–11

Beginning at 33°15′31″ N, 119°27′52″ W, thence westerly to 33°15′32″ N, 119°28′11″ W, thence westerly to 33°15′46″ N, 119°28′55″ W, thence northwesterly to 33°15′59″ N, 119°29′10″ W, thence southwesterly to 33°15′54″ N, 119°29′34″ W, thence northwesterly to 33°15′58″ N, 119°29′52″ W, thence north to MLW, thence easterly following MLW to a point north of point of beginning, thence south to point of beginning. (San Nicolas Island USGS 7.5″ Quad 1956).

Unit SN–12

Beginning at 33°14′25″ N, 119°26′35″ W, thence northwesterly to 33°14′40″ N, 119°26′49″W, thence east to MLW, thence southeasterly following MLW to a point east of point of beginning, thence west to point of beginning. (San Nicolas Island USGS 7.5″ Quad 1956).

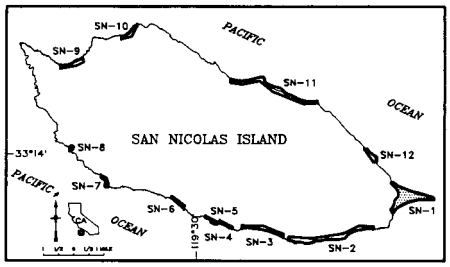

CA–16 SAN NICOLAS ISLAND BEACHES
UNITS 1–12

CA–17. Malibu Lagoon, Los Angeles County (Index Map 4)

Beginning at 34°01′58″ N, 118°40′53″ W, thence northwesterly crossing Highway 1, and excluding Highway 1 and the existing ROW north and south of Highway 1, to 34°02′04″ N, 118°40′56″ W, thence northwesterly to 34°02′13″ N, 118°40′59″ W, thence northeasterly to 34°02′14″ N, 118°40′56″ W, thence southeasterly to 34°02′03″ N, 118°40′47″ W, thence east to 34°02′03″ N, 118°40′44″ W, thence northeasterly to 34°02′12″ N, 118°40′37″ W, thence south to MLW, thence southerly and westerly following MLW to a point directly south of the point of beginning, thence north to the point of beginning. (Malibu Beach USGS 7.5″Quad 1981).

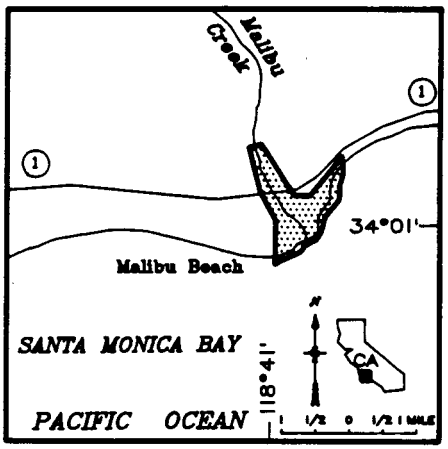

CA–17 MALIBU LAGOON

CA–18. Mission Beach and Bay, San Diego County (Index Map 4)

Unit 1—Fiesta Island

Beginning at 32°46′07″ N, 117°14′34″ W, thence south to MLW, thence southerly and northerly following MLW to a point directly south of 32°45′34″ N, 117°14′50″ W, thence north to said point, thence northwesterly to 32°45′52″ N, 117°14′58″ W, thence northeasterly to 32°46′16″ N, 117°14′55″ W, thence southeasterly to the point of beginning. (La Jolla USGS 7.5″ Quad 1975).

Unit 2—Mariner's Basin

Beginning at 32°46′31″ N, 117°13′25″ W, thence southeasterly to 32°46′30″ N, 117°13′23″ W, thence southwesterly to 32°46′15″ N, 117°13′34″ W, thence southeasterly to 32°46′10″ N, 117°13′23″ W, thence south to MLW, thence westerly and northerly following MLW to a point directly west of the point of beginning, thence east to the point of beginning. (La Jolla USGS 7.5″ Quad 1975).

Unit 3—Mission Beach

Beginning at 32°46′26″ N, 117°15′08″ W, thence southerly to 32°46′02″ N, 117°15′06″ W, thence southerly to 32°45′43″ N, 117°15′05″ W, thence southeasterly to 32°45′34″ N, 117°14′57″ W, which is on the north jetty to Mission Bay, thence westerly following the north side of the jetty to MLW, thence northerly following MLW to a point directly west of the point of beginning, thence east to the point of beginning. (La Jolla USGS 7.5″ Quad 1975).

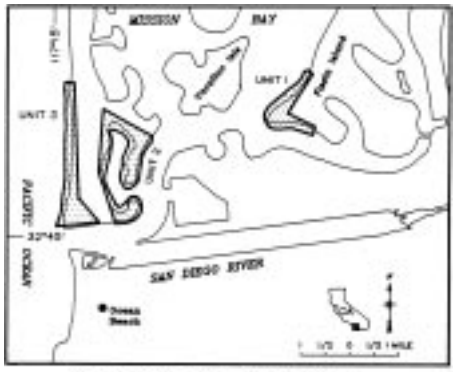

CA–18 MISSION BEACH AND BAY UNITS 1–3

CA–19. South San Diego Coast Beaches, San Diego County (Index Map 4)

Unit 1—Silver Strand/Delta Beach

Beginning at 32°40′08″ N, 117°09′54″ W, thence northeasterly to the west side of the San Diego and Arizona Eastern Railroad tracks, thence southeasterly to 32°40′07″ N, 117°09′42″ W, thence east to MLW, thence southeasterly following MLW to a point directly north of 32°39′27″ N, 117°09′10″ W, thence south to said point, thence northeasterly to 32°39′30″ N, 117°08′57″ W, thence southeasterly to 32°39′16″ N, 117°08′48″ W, thence southwesterly to 32°39′11″ N, 117°09′00″ W, thence southeasterly following the west side of the San Diego and Arizona Eastern Railroad tracks and the west side of Silver Strand Boulevard to 32°36′43″ N, 117°08′02″ W, thence southeasterly to 32°36′32″ N, 117°07′55″ W, thence southerly to 32°35′09″ N, 117°07′51″ W, thence west to MLW, thence north following MLW to a point directly west of the point of beginning, thence east to the point of beginning. (Point Loma and Imperial Beach, Calif.—Baja Calif. Norte USGS 7.5″ Quads 1975).

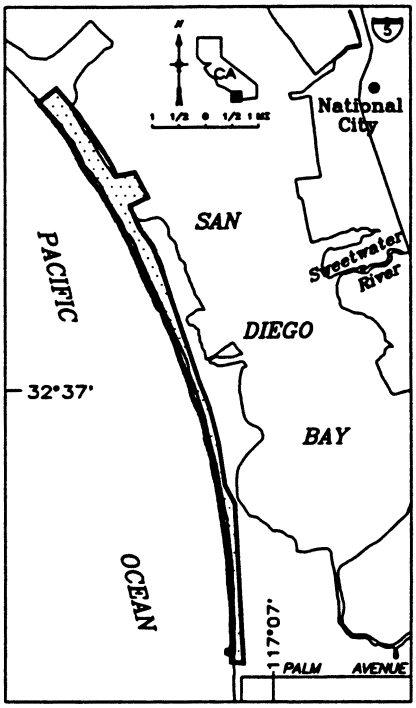

CA–19 SOUTH SAN DIEGO COAST BEACHES
UNIT 1– SILVER STRAND/DELTA BEACH

Unit 2—Tijuana River Beach

Beginning at 32°34′01″ N, 117°07′53″ W, thence southerly following the unimproved road to 32°33′44″ N, 117°07′49″ W, thence east to the HWL of Oneonta Slough, thence south following the HWL of said slough to 32°33′26″ N, 117°07′40″ W, which is at the mouth of Tijuana River, thence southeasterly crossing said river to 32°32′36″ N, 117°07′24″ W, thence

south to 32°32′04″ N, 117°07′24″ W, thence west to MLW, thence northerly following MLW, but excluding the mouth of Tijuana River, to a point directly west of the point of beginning, thence east to the point of beginning. Excludes all our property. (Imperial Beach, Calif.—Baja Calif. Norte USGS 7.5″ Quad 1975).

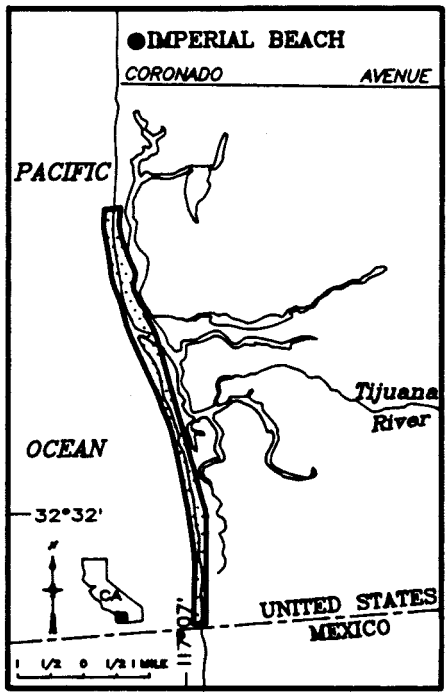

CA-19 SOUTH SAN DIEGO COAST BEACHES
UNIT 2- TIJUANA RIVER BEACH

CACTUS FERRUGINOUS PYGMY-OWL
(*Glaucidium brasilianum cactorum*)

1. Critical habitat units are depicted for Pima, Cochise, Pinal, and Maricopa counties, Arizona, on the maps below. The maps are for reference only; the areas in critical habitat are legally described below.

2. Within these areas, the primary constituent elements are those habitat components that are essential for the primary biological needs of foraging, nesting, rearing of young, roosting, sheltering, and dispersal or the capacity to develop those habitat components. The primary constituent elements are found in areas that support, or have the potential to support, riparian forests, riverbottom woodlands, xeroriparian forests, and semidesert grassland, and the Arizona upland subdivision of Sonoran desertscrub. Within these vegetation communities, specific plant associations that are essential for the primary biological needs of the cactus ferruginous pygmy-owl include, but are not limited to, the following vegetation: cottonwood, willow, ash, mesquite, palo verde, ironwood, hackberry, saguaro cactus, and/or organ pipe cactus.

3. Critical habitat does not include non-Federal lands covered by a legally operative incidental take permit for the cactus ferruginous pygmy-owl issued under section 10(a) of the Act, nor Indian Tribal grazing allotments.

Unit 1. Pima County, Arizona. From BLM map Sells, Ariz. 1979, Atascosa Mts., Ariz. 1979.

Gila and Salt Principal Meridian, Arizona: T. 17 S., R. 8 E., secs. 1 to 3, E½ sec. 4, E½ sec. 9, secs. 10 to 16, 21 to 36; T. 17 S., R. 9 E., that portion of sec. 1 lying west of St. Hwy 286, secs. 2 to 10, those portions of secs. 11, 12, and 14 lying west of St. Hwy 286, secs. 15 to 22, those portions of secs. 23 and 26 lying west of St. Hwy 286, secs. 27 to 34, that portion of sec. 35 lying west of St. Hwy 286; T. 18 S., R 7 E., sec. 1, those portions of secs. 2 and 11 lying east of Papago Indian Reservation Bdy, sec. 12, those portions of secs. 13, 14, 24, 25, and 36 lying east of Papago Indian Reservation Bdy; T. 18 S., R. 8 E., secs. 1 to 36; T. 18 S., R. 9 E., that portion of sec. 2 lying west of Hwy 286, secs. 3 to 10, those portions of secs. 11 and 14 lying west of St. Hwy 286, secs. 15 to 22, those portions of secs. 23, 26, 27 and 28 lying west and north of St. Hwy 286, secs. 29 to 31, those portions of secs. 32 and 33 lying west and north of St. Hwy 286; T. 19 S., R. 7 E., those portions of secs. 1, 12, 13, 14, and 23 lying east of Papago Indian Reservation Bdy, secs. 24 and 25, those portions of secs. 26 and 34 lying east of Papago Indian Reservation Bdy, secs. 35, 36; T. 19 S., R. 8 E., secs. 1 to 12, N½ sec. 13, secs. 14 to 21, W½ sec. 22, S½ sec. 26, S½ & NW¼ sec. 27, secs. 28 to 35; T. 19 S., R. 9 E., sec. 6; T. 20 S., R. 7 E., secs. 1, 2, those portions of secs. 3, 9, and 10 lying east of Papago Indian Reservation Bdy, secs. 11 to 15, those portions of secs. 16, 17, and 21 lying east of Papago Indian Reservation Bdy, secs. 22 to 27, those portions of secs. 28, 29, 32, and 33 lying east of Papago Indian Reservation Bdy, secs. 34 to 36; T. 20 S., R. 8 E., secs. 2 to 11, 14 to 23, 27 to 33; T. 21 S., R. 7 E., secs. 1 to 4, those portions of secs. 5 and 8 lying east of Papago Indian Reservation Bdy, secs. 9 to 16, those portions of secs. 17 and 20 lying east of Papago Indian Reservation Bdy, secs. 21 to 27, those portions of secs 28 and 29 lying east of Papago Indian Reservation Bdy, that portion of sec. 33 lying north of Papago Indian Reservation Bdy, secs. 34 to 36; T. 21 S., R. 8 E., secs. 4 to 9; T. 22 S., R. 7 E., secs. 1 to 3, 10 to 15, 22 to 25; T. 22 S., R. 8 E., S½ SW, SW¼ SE¼ sec. 18, W½ & W½ E½ sec. 19, that portion of sec. 20 outside Buenos Aires NWR Bdy, secs. 29, 30.

Unit 2. Pima County, Arizona. From BLM map Silver Bell Mts., Ariz. 1977.

Gila and Salt Principal Meridian, Arizona: T. 13 S., R. 9 E., secs. 31 to 36; T. 13 S., R. 10 E., secs. 31 to 36; T. 13 S., R. 12 E., those portions of secs. 31 to 34 lying within Tucson Mountain County Park; T. 14 S., R. 9 E., secs. 1 to 12; T. 14 S., R. 10 E., secs. 1 to 12; T. 14 S., R. 11 E., that portion of secs. 1 and 2 lying within the Tucson Mountain County Park, secs. 5 to 8, 10, 11, those portions of secs. 12 and 13 lying within Tucson Mountain County Park, secs. 14 and 15; T. 14 S., R. 12 E., those portions of secs. 1 to 25, lying within Tucson Mountain County Park; T. 14 S. R. 13 E., those portions of secs. 7, 18, 19, 28, 29, and 30 lying within Tucson Mountain County Park. (Note: Areas described for Tucson Mountain County Park do not match the Silver Bell Mts., Ariz. BLM map cited above. This description is based on more recent information obtained from Pima County Public Works.)

Unit 3. Pima County, Arizona. From BLM map Silver Bell Mts., Ariz. 1977.

Gila and Salt Principal Meridian, Arizona: T. 12 S., R. 12 E., those portions of secs. 8 and 9 lying south and west of Interstate 10, secs. 17, 20, and 29.

Unit 4. Pima and Pinal Counties, Arizona. From BLM maps Casa Grande, Ariz. 1979, Silver Bell Mts., Ariz. 1977.

Gila and Salt Principal Meridian, Arizona: T. 10 S., R. 11 E., secs. 1 to 36; T. 10 S., R. 12 E., secs. 4 to 9, 16 to 21, 28 to 33; T. 11 S., R. 11 E., secs. 1 to 5, 9 to 15, secs. 23, 24; T. 11 S., R. 12 E., secs. 3 to 10, 14 to 30, N½ sec. 31, secs. 32 to 36; T. 11 S., R. 13 E., secs. 19, 28 to 33; T. 12 S., R. 12 E., secs. 1 to 4, those portions of secs. 8 and 9 lying north and east of Interstate 10, secs. 10 to 14, 23, 24, that portion of sec. 25 lying north of W. Cortaro Farms Road, that portion of sec. 26 lying north of W. Cortaro Farms Road and north and east of Interstate 10; T. 12 S., R. 13 E., secs. 4 to 9, 16 to 21, those portions of secs. 29 and 30 lying north of W. Cortaro Farms Road.

Unit 5a. Pinal County, Arizona. From BLM maps Mesa, Ariz. 1979, Casa Grande, Ariz. 1979.

Gila and Salt Principal Meridian, Arizona: T. 5 S., R. 11 E., secs. 1 to 36; T. 6 S., R. 11 E., secs. 1 to 36; T. 7 S., R. 11 E., secs. 1 to 36; T. 8 S., R. 11 E., secs. 1 to 36; T. 9 S., R. 11 E., secs. 1 to 36.

Unit 5b. Pinal County, Arizona. From BLM maps Casa Grande, Ariz. 1979, Mammoth, Ariz. 1986.

Gila and Salt Principal Meridian, Arizona: T. 8 S., R. 15 E., secs. 1 to 36; T. 9 S., R. 12 E., secs. 1 to 36; T. 9 S., R. 13 E., secs. 1 to 36; T. 9 S., R. 14 E., secs. 1 to 31; T. 9 S., R. 15 E., secs. 1 to 12, 14 to 21, 28 to 30.

Unit 6. Cochise, Pima, and Pinal Counties, Arizona. From BLM maps Mesa, Ariz. 1979, Globe, Ariz. 1986, Mammoth, Ariz. 1986, and Tucson, Ariz. 1979.

Gila and Salt Principal Meridian, Arizona: T. 4 S., R. 9 E., those portions of secs. 1, 12, 13, and 24 lying east of U.S. Hwy 89; T. 4 S., R. 10 E., secs. 1 to 5, that portion of sec. 6 lying east of U.S. Hwy 89, secs. 7 to 24; T. 4 S., R. 11 E., secs. 7 to 36; T. 4 S., R. 12 E., secs. 1 to 12; T. 4 S., R. 13 E., that portion of sec. 1 lying south and west of St. Hwy 177, secs. 2 to 12; T. 4 S., R. 14 E., those portions of secs. 5, 6, 7, 8, 16, and 17 lying south and west of St. Hwy 177, secs. 18, 20, those portions of secs. 21, 22, 26, and 27, lying south and west of St. Hwy 177, secs. 28, 29, 33, and 34, that portion of sec. 35 lying south and west of St. Hwy 177; T. 5 S., R. 14 E., those portions of secs. 1 and 2 lying south and west of St. Hwy 177, secs. 3, 11, 12; T. 5 S., R. 15 E., those portions of secs. 6, 7, 8, 9, and 10 lying south and west of St. Hwy 177, that portion of sec. 14 lying south and west of the Pinal and Gila Counties boundary (all within Pinal County), that portion of sec. 15 lying south of St. Hwy 177 and west of the Pinal and Gila Counties boundary (all within Pinal County), secs 16 to 22, that portion of sec. 23 lying south and west of the Pinal and Gila Counties boundary (all within Pinal County), that portion sec. 24 lying west of St. Hwy 77 and south of Pinal and Gila Counties boundary (all within Pinal County), that portion of sec. 25 lying south and west of St. Hwy 77 and north and east of San Manuel Railroad, those portions of secs. 26 and 36 lying north and east of San Manuel Railroad; T. 5 S., R. 16 E., those portions of secs. 30 and 31 lying south and west of St. Hwy 77; T. 6 S., R. 15 E., that portion of sec. 1 lying north and east of San Manuel Railroad; T. 6 S., R. 16 E., that portion of sec. 5 lying south and west of St. Hwy 77, that portion of sec. 6 lying south and west of St. Hwy 77 and north and east of San Manuel Railroad, that portion of sec. 7 lying north and east of San Manuel Railroad, that portion sec. 8 lying south and west of St. Hwy 77 and north and east of San Manuel Railroad, those portions of secs. 9 and 16 lying south and west of St. Hwy 77, those portions of secs. 17 and 20 lying east of San Manuel Railroad, those portions of secs. 21 and 28 lying west of St. Hwy 77, those portions of secs. 29 and 32 lying east of San Manuel Railroad, that portion of sec. 33 lying west of St. Hwy 77; T. 7 S., R. 16 E., that portion of sec. 4 lying west of St. Hwy 77, secs. 5 to 8, those portions of secs. 9, 10, and 15 lying south and west of St. Hwy 77, secs. 16 to 21, those portions of secs. 22, 23, 25, and 26 lying south and west of St. Hwy 77, secs. 27 to 35, that portion of sec. 36 lying south and west of St. Hwy 77; T. 8 S., R. 16 E., that portion of sec. 1 lying south and west of St. Hwy 77, secs. 2 to 12, that portion of sec. 13 lying east of Camino Rio Road, secs. 15 to 22, 28 to 32; T. 8 S., R. 17 E., that portion of sec. 6 south and west of St. Hwy

77, that portion of section 7 west of St. Hwy 77 and west of River Road, that portion of sec. 17 lying south and west of River Road, that portion of sec. 18 south and west of River Road and north and east of a line defined by Camino Rio Road where it runs southeasterly from the west boundary of sec. 18 to its intersection with St. Hwy 77 then southeasterly along St. Hwy 77 to its intersection with Old State Hwy 77 then along Old State Hwy 77 to its intersection with the south boundary of sec. 18, that portion of sec. 19 lying east of Old State Highway 77, those portions of secs. 20, 28, and 29 lying south and west of River Road, that portion of sec. 30 lying east of Old State Hwy 77 and St. Hwy 77, sec. 32, that portion of sec. 33 lying west of River Road; T. 9 S., R. 16 E., secs. 5 to 8; T. 9 S., R. 17 E., those portions of secs. 3 and 4 lying west of River Road, sec. 9, those portions of secs. 10, 14, and 15 lying west of River Road, NE¼ sec. 22, those portions of secs. 23, 24, and 25 west of River Road; T. 9 S., R. 18 E., those portions of secs. 30, 31 and 32 west of River Road; T. 10 S., R. 18 E., those portions of secs. 5, 6, 7, and 8 lying north and east of Redington Road, sec. 9, those portions of secs. 16, 17, and 21 lying north and east of Redington Road, secs. 22 and 27, those portions of secs. 28 and 33 lying east of Redington Road, sec. 34; T. 11 S., R. 18 E., sec. 2, those portions of secs. 3 and 10 lying east of Redington Road, secs. 11 and 14, those portions of secs. 15 and 22 lying east of Redington Road, secs. 23 and 26, that portion of sec. 27 lying east of Redington Road, that portion of sec. 34 lying east of Redington Road and west of Cascabel Road, that portion of sec. 35 lying west of Cascabel Road; T. 12 S., R. 18 E., that portion of sec. 2 west of Cascabel Road, that portion of sec. 3 lying east of Redington Road, those portions of secs. 11, 12, and 13 lying west of Cascabel Road; T. 12 S., R. 19 E., those portions of secs. 18, 19, 29, and 30 lying west of Cascabel Road, sec. 31, that portion of sec. 32 and 33 lying west of Cascabel Road; T. 13 S., R. 19 E., that portion of sec. 4 lying west of Cascabel Road, sec. 5, those portions of secs. 9, 10, and 15 lying west of Cascabel Road.

Unit 7. Maricopa and Pinal Counties, Arizona. From BLM maps Theodore Roosevelt Lake, Ariz. 1981 and Mesa, Ariz. 1979.

Gila and Salt Principal Meridian, Arizona: T. 3 N., R. 7 E., that portion of sec. 33 lying easterly of Salt River Indian Reservation Bdy, secs. 34 to 36; T. 3 N., R. 8 E., secs. 31 to 33; T. 2 N., R. 7 E., secs. 1 to 3, those portions of secs. 4, 5, 6 and 7 lying south and east of Salt River Indian Reservation Bdy, secs. 8 to 17, that portion of sec. 18 lying south and east Salt River Indian Reservation Bdy, secs. 19 to 25, E ½ sec. 26, E ½ sec. 35, sec. 36; T. 2 N., R. 8 E., secs. 4 to 8, 18, 19, 25 to 36; T. 2 N., R. 9 E., secs. 30, 31; T. 1 N., R. 9 E., secs. 6, 7, 18 to 21, 27 to 30, 34 to 36; T. 1 N., R. 10 E., secs. 31, 32; T. 1 S., R. 9 E., secs. 1 to 3, 10 to 15, 22 to 26, those portions of secs. 27, 35 and 36 lying north and east of U.S. Hwy 60/89; T. 1 S., R. 10 E., secs. 5 to 8, 17 to 20, 29 to 32; T. 2 S., R. 9 E., that portion of sec 1 lying north and east of U.S. Hwy 60/89; T. 2 S., R. 10 E., secs. 1 to 5, those portions of secs. 6, 7 and 8 lying north and east of U.S. Hwy 60/89, secs. 9 to 16, that portion of sec. 17 lying north and east of U.S. Hwy 60/89 and south and east of U.S. Hwy 89, that portion of sec. 20 lying east of U.S. Hwy 89, secs. 21 to 28, those portions of secs. 29 and 32 lying east of U.S. Hwy 89, secs. 33 to 36: T. 3 S., R. 10 E., secs. 1 to 4, those portions of secs. 5 and 8 lying east of U.S. Hwy 89, secs. 9 to 16, those portions of secs. 17, 18, and 19 lying east of U.S. Hwy 89, secs. 20 to 29, those portions of secs. 30 and 31 lying east of U.S. Hwy 89, secs. 32 to 36.

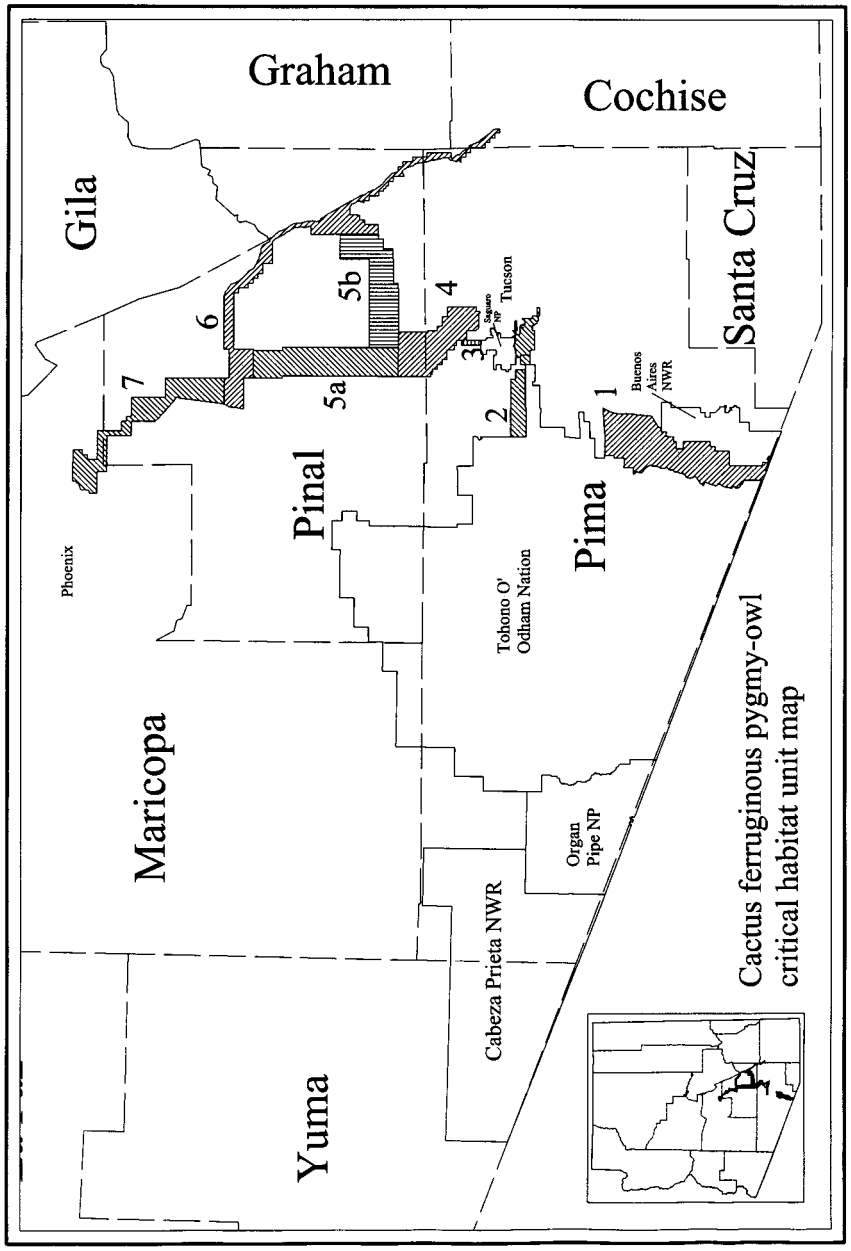

Cactus ferruginous pygmy-owl critical habitat unit map

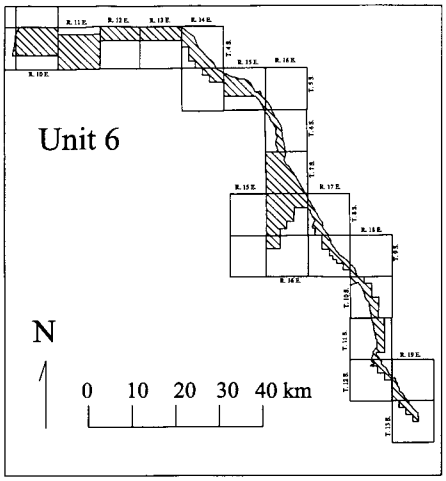
Unit 6
N
0 10 20 30 40 km

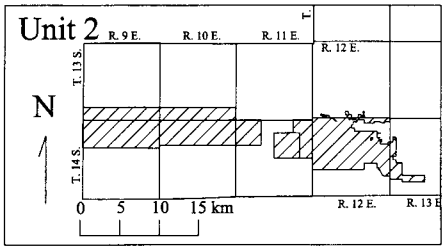
Unit 2
R. 9 E.
R. 10 E.
R. 11 E.
R. 12 E.
T. 13 S.
T. 14 S.
N
0 5 10 15 km
R. 12 E.
R. 13 E

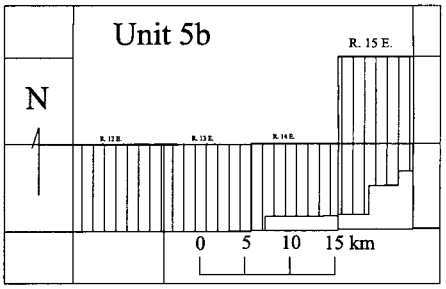
Unit 5b
R. 15 E.
N
R. 12 E.
R. 13 E.
R. 14 E.
0 5 10 15 km

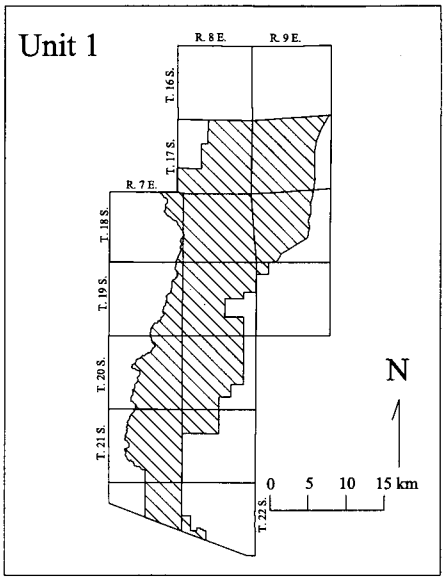
Unit 1
R. 8 E.
R. 9 E.
R. 7 E.
T. 16 S.
T. 17 S.
T. 18 S.
T. 19 S.
T. 20 S.
T. 21 S.
T. 22 S.
N
0 5 10 15 km

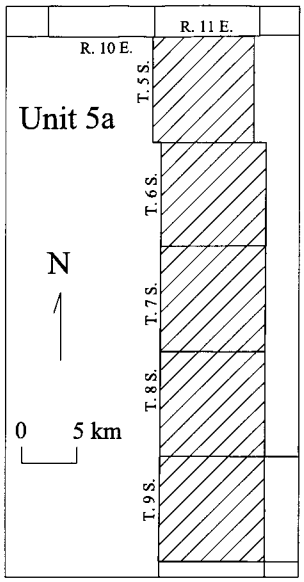

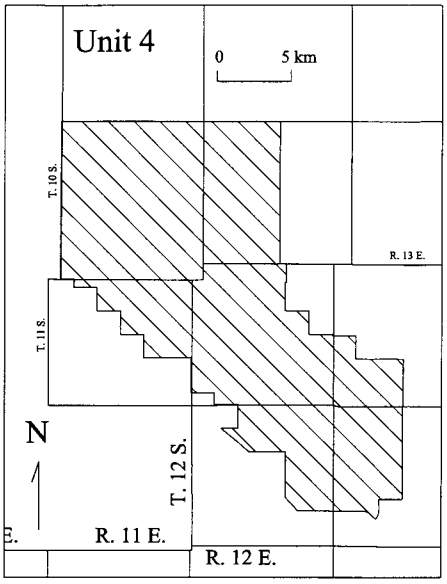

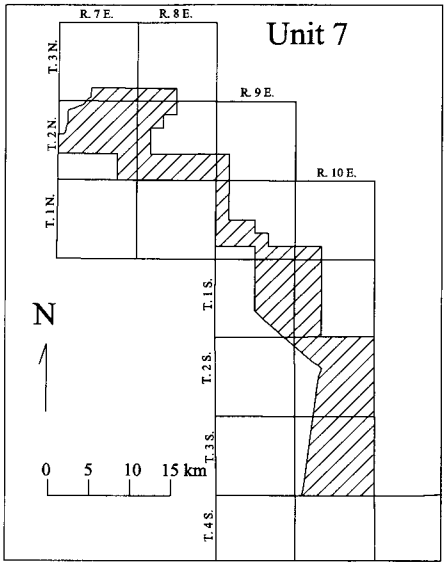

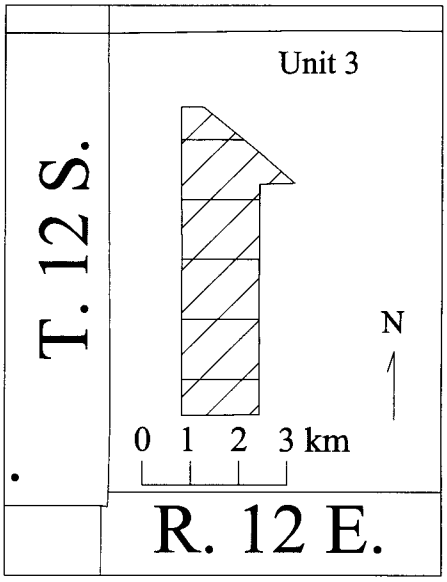

CAPE SABLE SPARROW *(Ammospiza maritima mirabilis)*

Florida. Areas of land, water, and airspace in the Taylor Slough vicinity of Collier, Dade, and Monroe counties, with the following components (Tallahassee Meridian): Those portions of Everglades National Park within T57S R36E, T57S, R36½E, T57S R37E, T58S R35E, T58S R36E, T58S R37E, T58½S R35E, T58½S R36½E T59S R35E, T59S, R36E, T59S R37E. Areas outside of Everglades National Park within T55S R37E Sec. 36; T55S R38E Sec. 31, 32; T56S R37E Sec. 1, 2, 11–14, 23–26; T56S R38E Sec. 5–7, 18, 19; T57S R37E

Sec. 5–8, T58S R38E Sec. 27, 29–32; T59S R38E Sec. 4.

NOTE: Map follows:

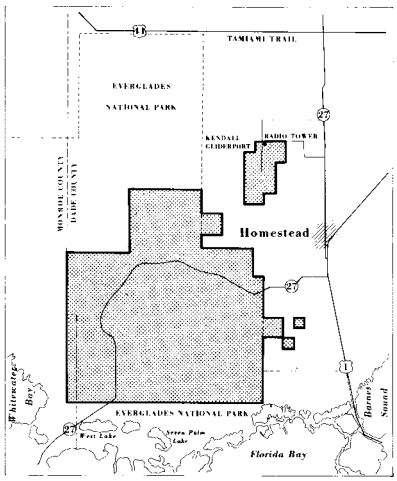

INYO BROWN TOWHEE (*Pipilo fuscus eremophilus*)

California, Inyo County: lands within and adjacent to the China Lake Naval Weapons Center identified as follows:

(1) Approximately 2.0 miles of streambed and ⅛ mile on either side of the wash from Margaret Ann Spring and proceeding downstream to the eastern boundary of Section 3 near Snooky Spring. The above includes portions of Sections 3, 4, 9, and 10, T23S R42E. (Map location A)

(2) A circle ⅛ mile in radius with the spring in T23S R42E W½ NE¼ Section 8 as the center. (Map location B)

(3) Approximately 2 miles of streambed and ⅛ mile on either side of the wash from Ruby Spring (T23S R42E, Section 22) and proceeding downstream to the boundary between Sections 25 and 26. The above includes portions of Sections 22, 23, 25, and 26, T23S R42E. (Map location C)

(4) A circle ⅛ mile in radius with Quail Spring as the center in T23S R42E, NE¼ Section 28. (Map location D)

(5) A circle ⅛ mile in radius with Benko Spring as the center in T23S R42E, Sections 34 and 35. (Map location E)

(6) A circle ⅛ mile in radius with Bench Mark 5485 (some USGS maps report this as 5484) near the common boundary of Sections 31 and 32, T23S R42E, as the center and lying within Sections 31 and 32. (Map location F)

(7) T24S R42E, NW¼ NW¼ Section 2 and NE1/4 NE1/4 Section 3. (Map location G)

(8) T24S R42E, E½ SE¼ Section 6. (Map located H)

(9) Approximately 1.8 miles of streambed and ⅛ mile on either side of Great Falls Basin Wash commencing from the western boundary of E½ Section 11, T24S R42E, and proceeding downstream along the streambed to the eastern boundary of Section 13. The above includes portions of Sections 11, 12, 13, and 14, T24S R42E. (Map location I)

(10) Circles with ⅛ mile radii around Mumford and Austin Springs in T24S R43E, Section 7 and Bainter Spring in Section 18 and around Indian Joe Spring in T24S R42E Section 24. (Map locations J)

NOTE: Map follows:

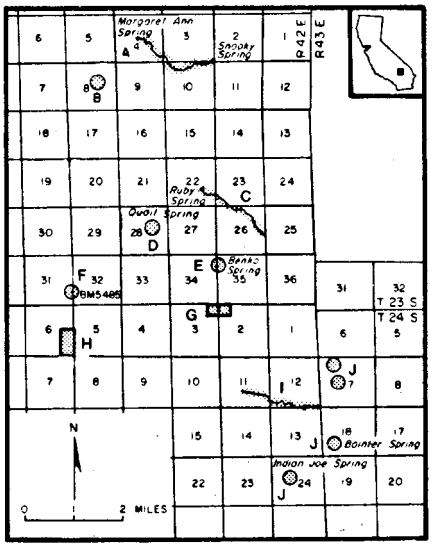

(11) Approximately 5 miles of streambed and ⅛ mile on either side of Mountain Springs Canyon commencing from the southern border of Section 8 and continuing along the streambed to the point at which Mountain Springs Canyon Wash intersects the eastern boundary of SW¼ Section 12. The above includes portions of Sections 8, 9, 10, 11, 12, 13, 14, and 17, T23S R41E. (Map location K)

NOTE: Map follows:

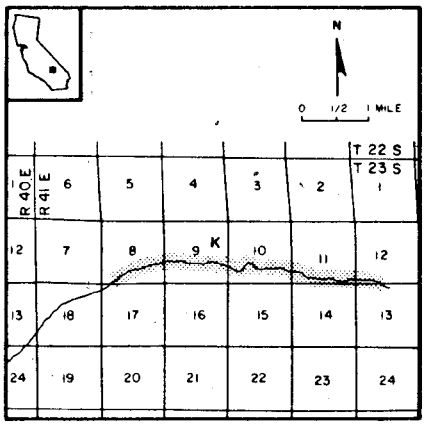

Major constituent element: desert riparian scrub vegetation.

LEAST BELL'S VIREO (*Vireo bellii pusillus*)

California: Areas of land and water as follows:

1. Santa Ynez River, Santa Barbara County (Index map location A).

T. 5 N., R. 27 W.: secs. 1, W½, and 12, all except NE¼. In addition, all adjacent lands within the following circumscribed area: beginning at a point 0.25 mi south of the northeast corner of sec. 12, T. 5 N., R. 27 W.; thence east about 0.5 mi; thence north about 1.25 mi; thence east approximately 1.3 mi to the intersection of Mono Creek and the Los Prietos Y Najalayegua land grant boundary; thence south about 2.5 mi; thence east approximately 2.6 mi to Agua Caliente Creek (at a point about 0.4 mi north and 0.1 mi east of the Pendola Guard Station); thence south about 0.5 mi; thence east about 1.0 mi; thence south about 0.25 mi; thence east about 0.5 mi; thence south about 0.75 mi to the southwest corner of T. 5 N., R. 25 W., sec. 19; thence east to the southeast corner of T. 5 N., R. 25 W., sec 20; thence south about 0.63 mi; thence west to western boundary of T. 5 N., R. 26 W., sec. 25; thence south about 0.16 mi; thence west to eastern boundary of T. 5 N., R. 26 W., sec. 27; thence north about 0.25 mi; thence west to western boundary of T. 5 N., R. 26 W., sec. 27; thence north to the northeastern corner of T. 5 N., R. 26 W., sec. 27; thence north to the northeastern corner of T. 5 N., R. 26 W., sec. 28; thence west to the northwest corner of T. 5 N., R. 26 W., sec. 28; thence north to the northeast corner of T. 5 N., R. 26 W., partially unsurveyed sec. 20; thence west to the northeast corner of T. 5 N., R. 26 W., unsurveyed sec. 19; thence north about 0.5 mi; thence west to the southeast corner of T. 5 N., R. 27 W., sec. 13, NE¼; and thence north to the southeast corner of T. 5 N., R. 27 W., sec. 12.

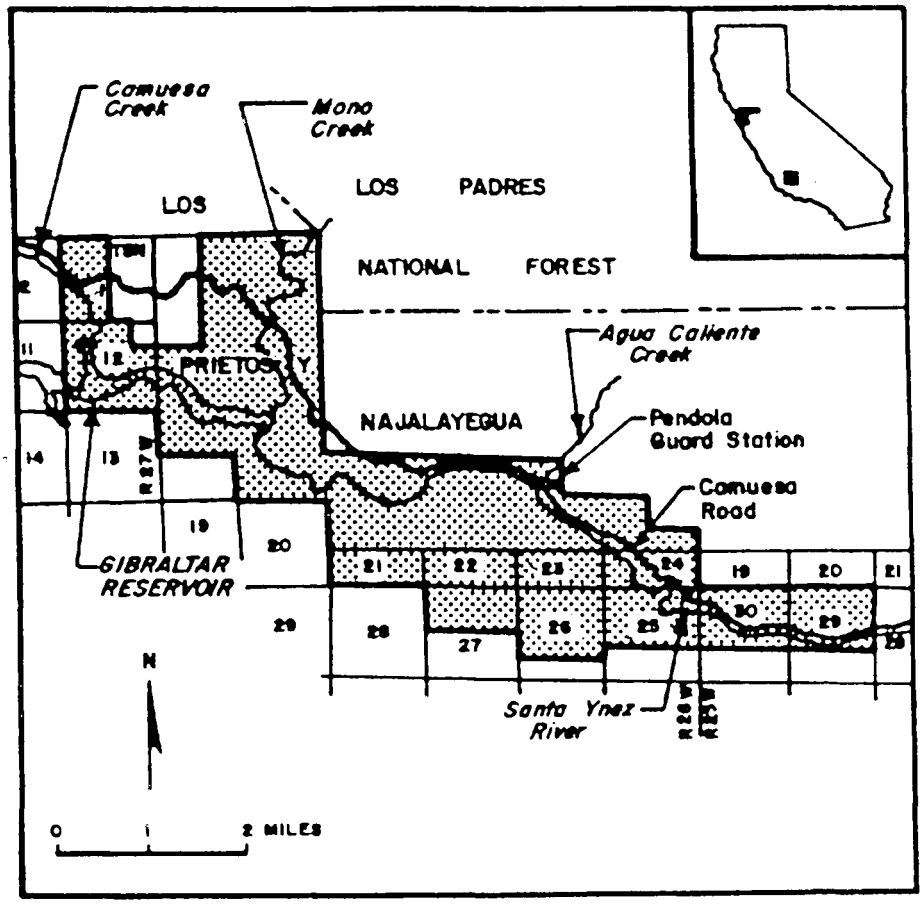

2. Santa Clara River, Los Angeles and Ventura Counties (Index map location B).

T. 4 N., Rs. 17 and 18 W.: all land within 3,500 feet perpendicularly and generally southward or westward of a line commencing at a point 100 yards west of BM 740 (a point about 2.3 mi east of the intersection of Main Street and State Highway 126 in Piru); thence east along State Highway 126 to its intersection with The Old Road at Castaic Junction; and thence eastward and southward along The Old Road to its intersection with Rye Canyon Road.

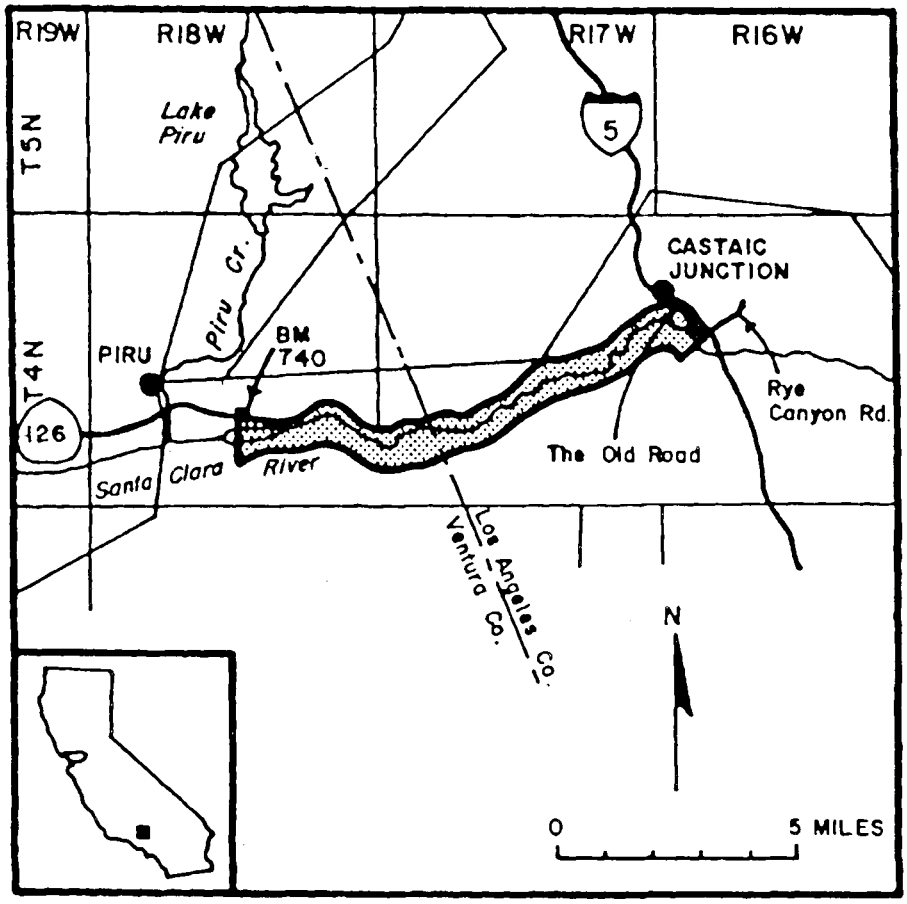

3. Santa Ana River, Riverside and San Bernardino Counties (Index map location C).

All lands below the 543-foot contour in partially surveyed T. 3 S., R. 7 W., within the Prado Flood Control Basin (upstream from Prado Dam). In addition, the following adjacent lands above the 543-foot contour in the Santa Ana River bottom and within the following boundaries: commencing at a point 0.1 mi east and 0.2 mi north of the southwest corner of sec. 2, T. 3 S., R. 7 W.; thence north about 0.4 mi; thence to a point 0.25 mi east and 0.4 mi north of southwest corner of sec. 31, T. 2 S., R. 6 W.; thence to the northeast corner of sec. 31, T. 2 S., R. 6 W.; thence east 0.35 mi; thence to midpoint of southern section line of sec. 21, T. 2 S., R. 6 W.; thence to a point 0.6 mi south of the northwest corner of sec. 25, T. 2 S., R. 6 W.; thence east about 0.6 mi; thence to a point 0.2 mi north of the center of sec. 30, T. 2 S., R. 5 W.; thence east about 0.7 mi; thence to a point 0.6 mi east of

the southwest corner of sec. 20, T. 2 S., R. 5 W.; thence east about 0.8 mi; thence 0.6 mi south; thence to a point 0.3 mi north of the southwest corner of sec. 28, T. 2 S., R. 5 W.; thence to a point 0.45 mi north of the southwest corner of sec. 29, T. 2 S., R. 5 W.; thence generally westward and southward along the Riverside Corporation Boundary (as shown on USGS Riverside Quadrangle 1980) to its intersection with Van Buren Blvd.; thence to a point 0.2 mi east and 0.75 mi south of the northwest corner of sec. 27, T. 2 S., R. 6 W.; thence 0.25 mi north; thence 0.7 mi west; thence to a point 0.85 mi north of the southwest corner of sec. 32, T. 2 S., R. 6 W.; thence to a point 0.75 mi west and 0.1 mi south of the northeast corner of sec. 6, T. 3 S., R. 6 W.; thence 0.5 mi west; and thence to the 543-foot contour at a point 0.3 mi west of the southeast corner of sec. 2, T. 3 S., R. 7 W.

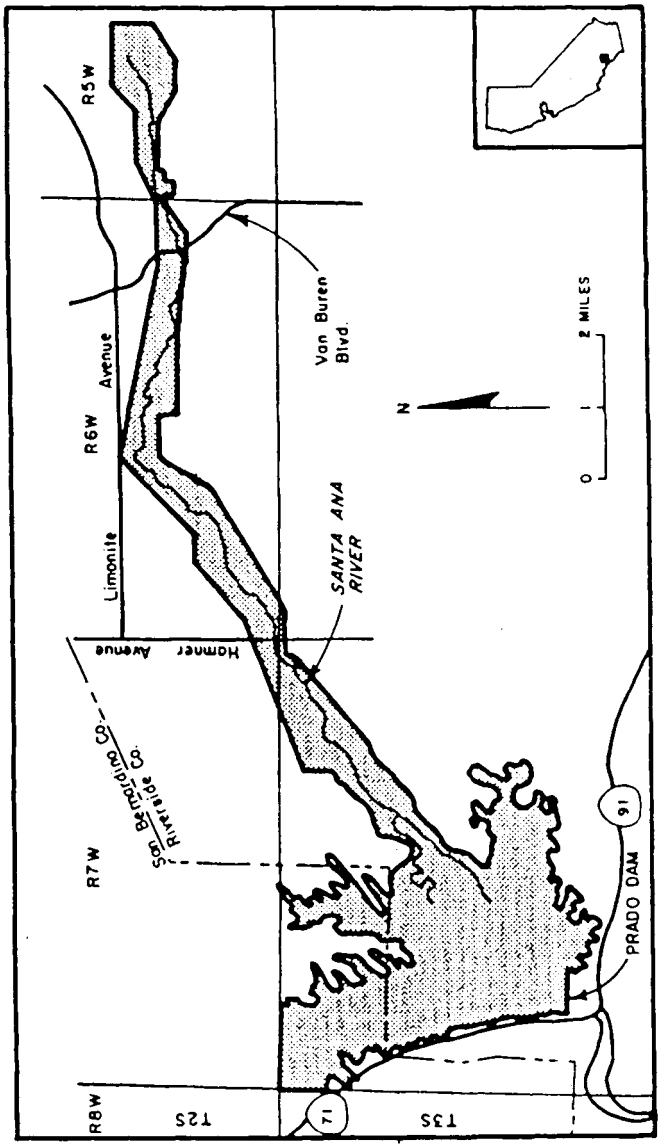
R5W
R6W
R7W
R8W
T2S
T3S
Limonite
Avenue
Hamner
Avenue
San Bernardino Co.
Riverside Co.
Van Buren
Blvd.
SANTA ANA
RIVER
PRADO DAM
71
91
N
0
1
2 MILES

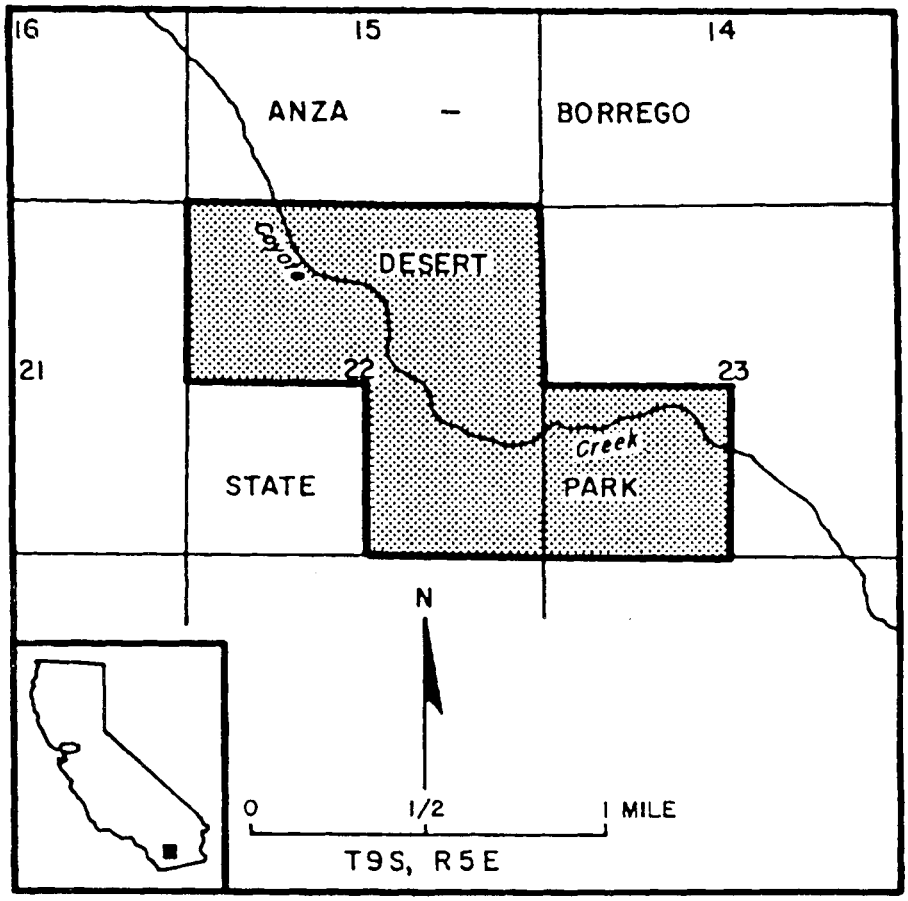

4. Coyote Creek, San Diego County (Index map location D).

T. 9 S., R. 5 E.: secs. 22, N½, SE¼; and 23, SW¼.

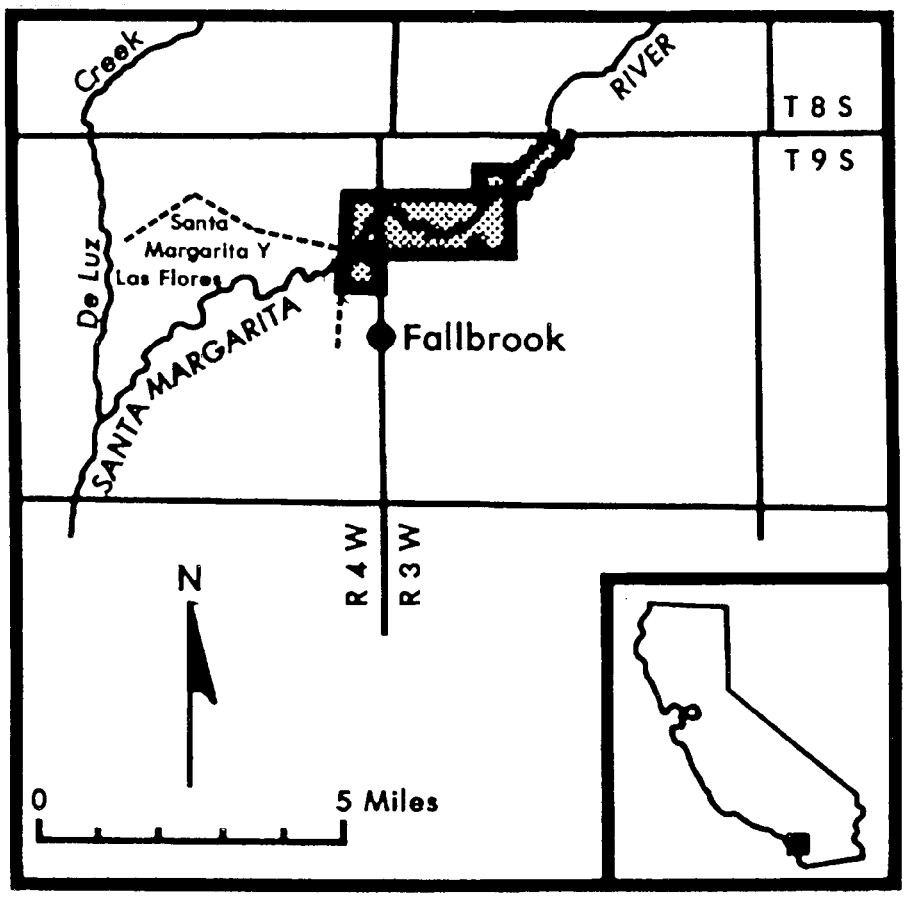

5. Santa Margarita River, San Diego County (Index map location E).

T. 9 S., R. 3 W.: secs. 4, all lands below the 600-foot contour; 5 SE¼; 7; and 8.

In T. 9 S., R. 4 W., Sec. 12 E½; 13 NE¼.

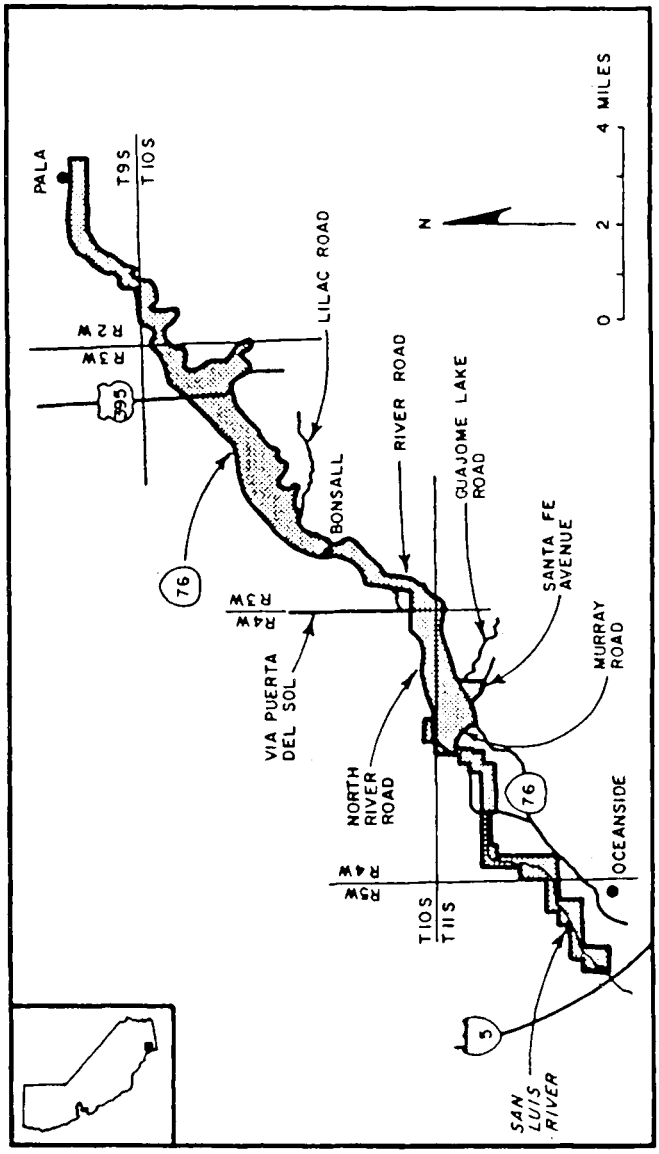

6. San Luis Rey River, San Diego County (Index map location F).

T. 11 S., R. 5 W.: secs. 13, S½NE¼, SE¼NW¼, SW¼; 14, SE¼SW¼, S12SE¼; and 23, NW¼.

T. 11 S., R. 4 W.: secs. 3, all land north of Murray Road; 4, E½NE¼, E½SE¼SW¼, W½NE¼SE¼, E½NW¼SE¼, SW¼SE¼; 7, N½NE¼NE¼, NW¼NE¼, E½W½, SW¼SW¼; 8, N½NE¼, N½N½NW¼; 9, N½NW¼; and 18, NW¼.

T. 10 S., R. 4 W.: sec. 34, S1/2SW¼.

Surveyed and unsurveyed portions according to the following metes and bounds: bordered on the north by a line commencing at the intersection of North River Road and the surveyed eastern section line of sec. 3, T. 11 S., R. 4 W.; thence east along said road to its

junction with Via Puerta Del Sol; thence east approximately 0.5 mi to State Highway 76 nearest the midpoint of sec. 31, T. 10 S., R. 3 W.; thence northward and eastward along said highway to its intersection with the eastern section line of sec. 27, T. 9 S., R. 2 W.; and bordered on the south by a line commencing at the intersection of Murray Road and the surveyed eastern section line of sec. 3, T. 11 S., R. 4 W.; thence southward and eastward along said road to its junction with State Highway 76; thence eastward and northward along said highway to its junction with Santa Fe Avenue; thence southeastward 3,000 feet along said avenue; thence northward along a straight line to Guajome Lake Road at a point 800 feet from the junction of said road and State Highway 76; thence northwestward along Guajome Lake Road to its junction with said highway; thence eastward along said highway to its junction with River Road in sec. 31, T. 10 S., R. 3 W.; thence northward along said road to its intersection with the surveyed eastern section line of sec. 20, T. 10 S., R. 3 W.; thence north to and northeasterly along the 250-foot contour in sec. 21 through partially surveyed sec. 15, T. 10 S., R. 3 W.; thence north to a point about 0.2 mi south of the northwest corner of sec. 14 and continuing along the 300-foot contour from the western section line of sec. 14 eastward through unsurveyed sec. 11, surveyed secs. 13 and 12, T. 10 S., R. 3 W.; and surveyed sec. 18, T. 10 S., R. 2 W.; thence east to and along the 325-foot contour through sec. 1, T. 10 S., R. 3 W.; thence south to and along the 350-foot contour in secs. 6 and 5, T. 10 S., R. 2 W., and secs. 32 and 33, T. 9 S., R. 2 W., to the northern section line of sec. 33; thence east approximately 1.5 mi to the southeastern corner of sec. 27, T. 9 S., R. 2 W.; and thence north about 0.4 mi to State Highway 76 in Pala.

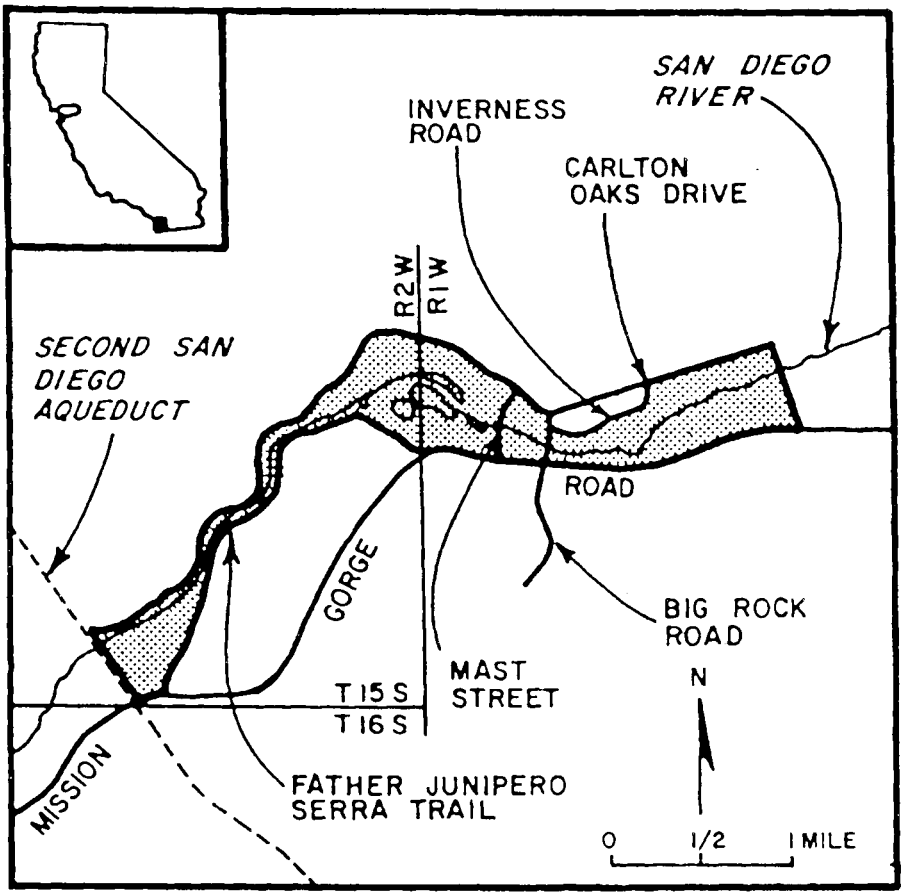

7. San Diego River, San Diego County (Index map location G).

T. 15 S., Rs. 1 and 2 W.: commencing at the intersection of the Second San Diego Aqueduct and Mission Gorge Road; thence eastward along said road to the western-most intersection with Father Junipero Serra Trail; thence northward and eastward along said trail to the eastern-most intersection of said trail and said road; thence eastward along Mission Gorge Road to its intersection with Carlton Hills Blvd.; thence northward to its intersection with Carlton Oaks Drive; thence westward along said drive to its eastern-most intersection with Inverness Road; thence westward along said road to its intersection with Carlton Oaks Drive; thence westward along said drive to its intersection with Mast Street; thence westward and southward along the 320-foot contour to its intersection with the Second San Diego Aqueduct on the north side of the San Diego River; thence southeastward along said aqueduct to its intersection with Mission Gorge Road.

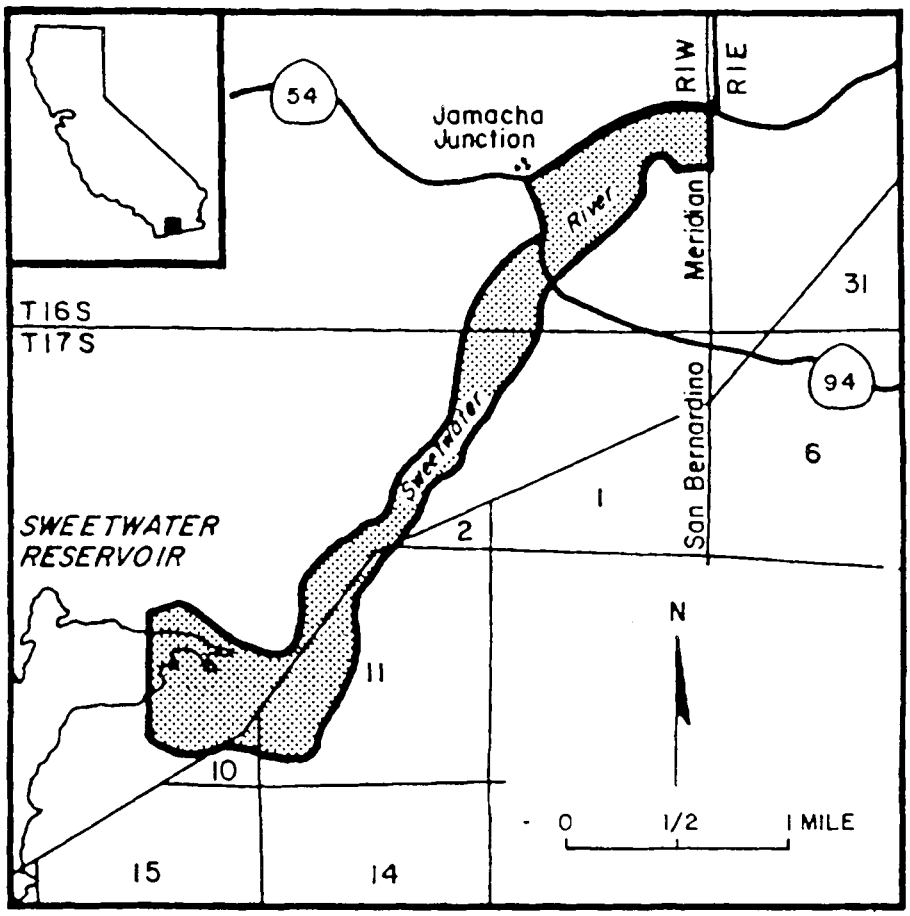

8. Sweetwater River, San Diego County (Index map location H).

T. 16 and 17 S., R. 1 W.: commencing at the intersection of the 320-foot contour and 116o58°14″ W longitude immediately north of the confluence of Sweetwater River and Sweetwater Reservoir; thence eastward along the contour to the intersection of said contour with State Highway 94; thence northward along said highway to its intersection with State Highway 54; thence northeastward along said highway to the San Bernardino Meridian; thence south approximately 1,500 feet to the intersection with the 340-foot contour; thence westward and southward along said contour to the south end of the Steele Canyon Bridge on State Highway 94; thence south approximately 900 feet to the 340-foot contour; thence southwesterly along said contour to its intersection with 116°58°14″ W longitude; thence north to starting point.

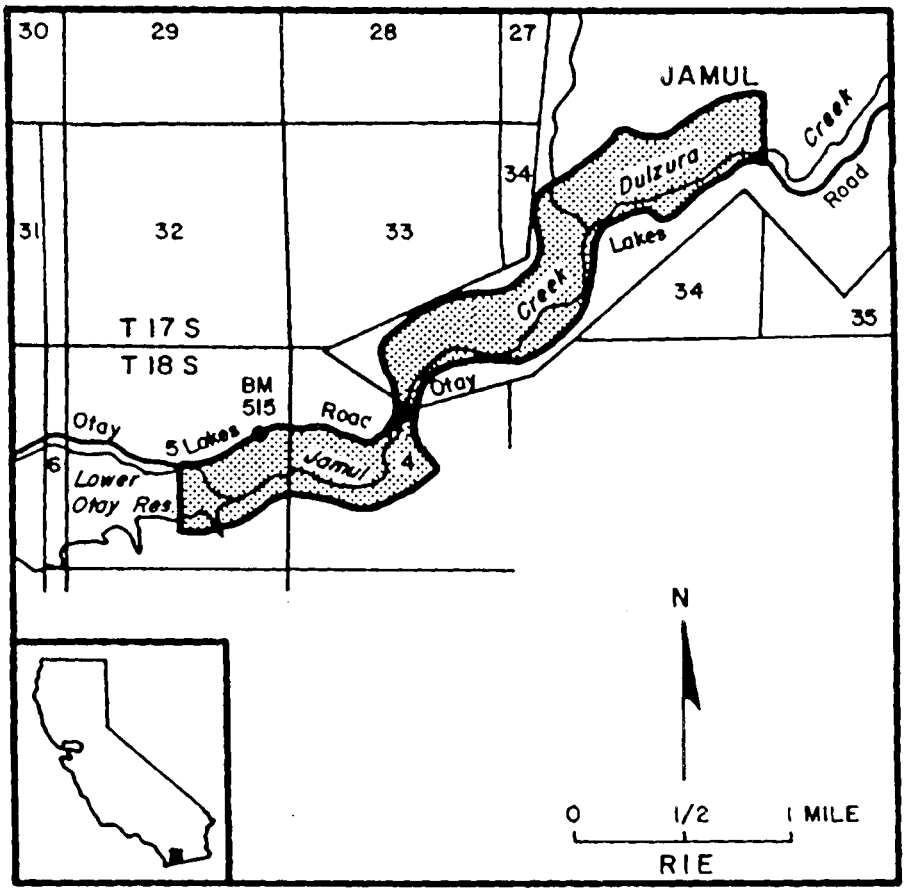

9. Jamul-Dulzura Creeks, San Diego County (Index map location I).

T. 17 and 18 S., R. 1 E.: commencing from a point approximately 2,200 feet west of BM 515 along Otay Lakes Road, in sec. 5, T. 18 S., R. 1 E.; thence east approximately one mile to the crossing of said road at a bridge over Jamul Creek, including all land within 1,500 feet southward of Otay Lakes Road as measured perpendicularly from the road; thence eastward for about 2.4 mi along said road and including all lands within 1,500 feet northward of said road as measured perpendicularly from the road, and including all lands within 500 feet of said bridge not otherwise included above.

10. Tijuana River, San Diego County (Index map location J).

T. 18 S., R. 2 W.: secs. 34, S½SE¼SE¼; and 35, S½SW¼, SW¼SW¼SE¼.

T. 19 S., R. 2 W.: secs. 1, W½SW¼NW¼; 2, S½NE¼NE¼, NW¼NE¼, N½SE¼NE¼, N½NE¼NW¼, W½NW¼; 3, N½; and 4, NE¼, N½NW¼.

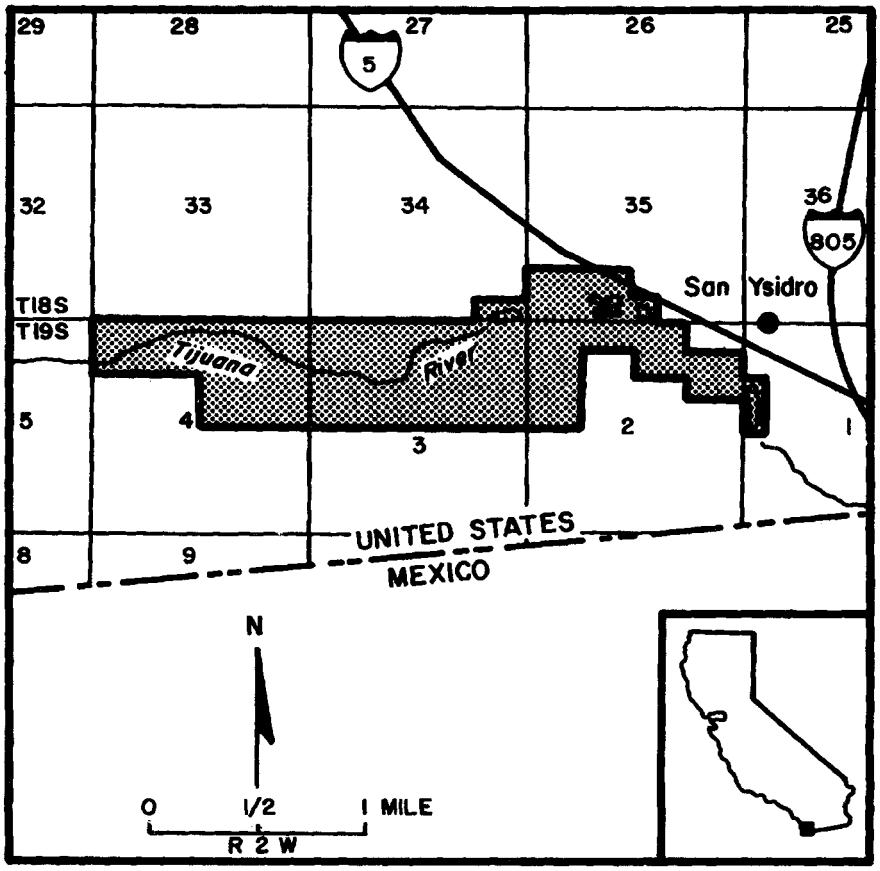
29
28
27
26
25
5
32
33
34
35
36
805
San Ysidro
T18S
T19S
Tijuana
River
5
4
3
2
1
8
9
UNITED STATES
MEXICO
N
0
1/2
1 MILE
R 2 W

Primary constituent elements: riverine and floodplain habitats (particularly willow-dominated riparian woodland with dense understory vegetation maintained, in part, in a non-climax stage by periodic floods or other agents) and adjacent coastal sage scrub, chaparral, or other upland plant communities.

(c) *Reptiles.*

CULEBRA ISLAND GIANT ANOLE *(Anolis roosevetti)*

NOTE: No text. Map follows:

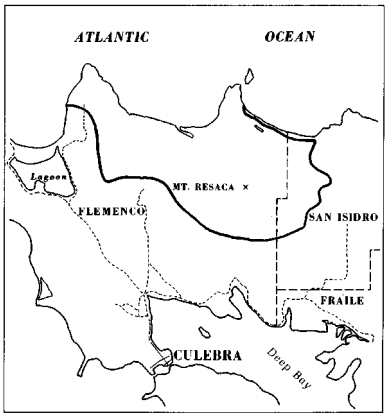

MONA BOA *(Epicrates monensis monensis)*

Commonwealth of Puerto Rico. Mona Island—entire island.

NOTE: Map follows:

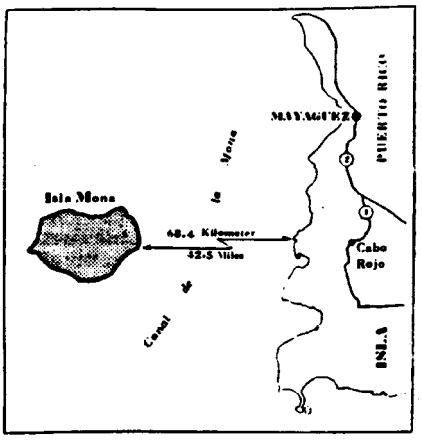

AMERICAN CROCODILE *(Crocodylus acutus)*

Florida. All land and water within the following boundary: Beginning at the easternmost tip of Turkey Point, Dade County, on the coast of Biscayne Bay; thence southeastward along a straight line to Christmas Point at the southernmost tip of Elliott Key; thence southwestward along a line following the shores of the Atlantic Ocean side of Old Rhodes Key, Palo Alto Key, Anglefish Key, Key Largo, Plantation Key, Windley Key, Upper Matecumbe Key, Lower Matecumbe Key, and Long Key, to the westernmost tip of Long Key; thence Northwestward along a straight line to the westernmost tip of Middle Cape; thence northward along the shore of the Gulf of Mexico to the north side of the mouth of Little Sable Creek; thence eastward along a straight line to the northernmost point of Nine-Mile Pond; thence northeastward along a straight line to the point of beginning.

NOTE: No map.

MONITO GECKO *(Sphaerodactylus micropithecus)*

Puerto Rico—Isla Monito, entire island.

NOTE: Map follows:

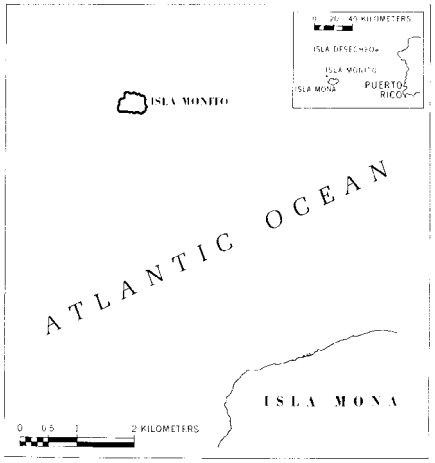

MONA GROUND IGUANA *(Cyclura stejnegeri)*

Commonwealth of Puerto Rico. Mona Island—entire island.

NOTE: Map follows:

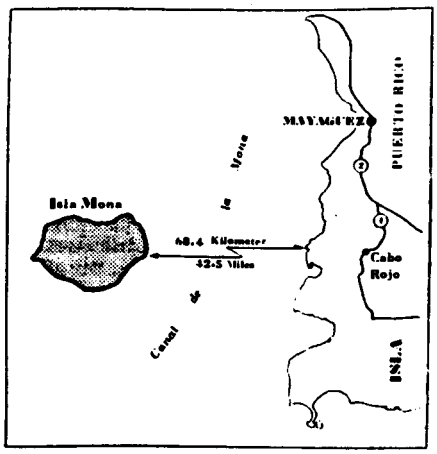

COACHELLA VALLEY FRINGE-TOED LIZARD *(Uma inornata)*

California. Riverside County. S½ Section 5, SE¼ Section 6, E½ Section 7, all of sections 8 through 11, W½ Section 12, W½ Section 13, all of sections 14 through 16, E½ Section 17, E½NW¼ Section 17, E½SW¼ Section 17, all of sections 21 through 26, E½NW¼, NW¼SE¼, E½SE¼, NE¼ Section 27, all of sections 35 and 36, T4S R6E.

NOTE: Map follows:

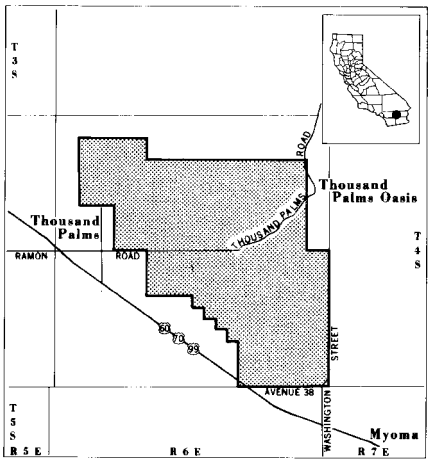

ST. CROIX GROUND LIZARD *(Ameiva polops)*

U.S. Virgin Islands. Protestant Cay, roughly defined by the coordinates 64°42′15″ N. and 17°45′7.5″ W.; and Green Cay, roughly defined by the coordinates 67°37′30″ N. and 17°46′15″ W.

NOTE: Map follows:

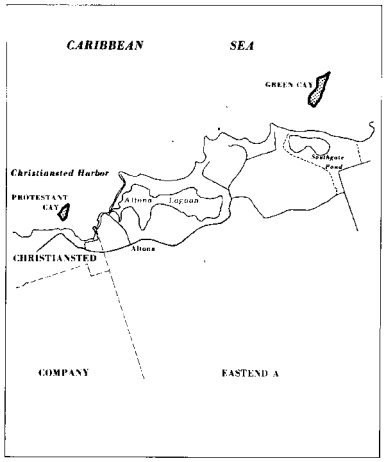

NEW MEXICAN RIDGE-NOSED RATTLESNAKE *(Crotalus willardi obscurus)*

New Mexico. Hidalgo County. Elevations between 6,200 feet and 8,532 feet in Bear, Indian, and Spring Canyons, Animas Mountains.

NOTE: Map follows:

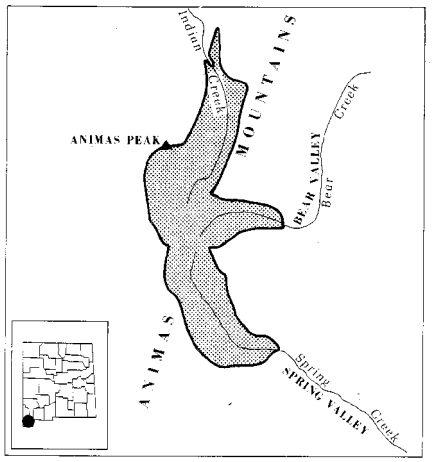

CONCHO WATER SNAKE (*Nerodia harteri paucimaculata*)

Texas: Areas of land and water as follows:

1. *Tom Green and Concho Counties.* Concho River: The mainstream river channel and river banks, up to a level on both banks that is 15 vertical feet above the water level at median discharge (but not extending more than ½ mile upstream on any tributary stream); extending from Mullin's Crossing, northeast of the town of Veribest downstream to the confluence of the Concho and Colorado Rivers.

2. *Runnels, Concho, Coleman, and McCulloch Counties.* Colorado River: The mainsteam river channel and river banks, up to a level on both banks that is 15 vertical feet above the water level at median discharge (but not extending more than ½ mile upstream on any tributary steam); extending from the Farm to Market Road 3115 bridge near the town of Maverick downstream to the confluence of the Colorado River and Salt Creek, northeast of the town of Doole.

3. The entire future Stacy Reservoir basin up to the conservation pool level of 1551.5 feet elevation, and including reservoir banks up to 15 vertical feet above the 1551.5 feet elevation, and including tributary streams for not more than ½ mile upstream from the conservation pool level.

4. Constituent elements include shallow riffles and rapids with rocky cover, minimum steam flows, dirt banks, rocky shorelines, and woody riparian vegetation. Minimum flows include the following:

(a) A continous, daily flow of 10.0 cubic feet/second (cfs) in the Colorado River from E.V. Spence Reservoir to Ballinger, Texas.

(b) A flushing flow of 600 cfs from E.V. Spence Reservoir for a duration of 3 consecutive days (at any time during the months of November through February), at least every other year for channel maintenance.

(c) A continuous, daily minimum flow of 11.0 cfs in the Colorado River between Stacy Dam and Pecan Bayou between April and September each year, and a minimum of 2.5 cfs between October and March of each year.

(d) Flushing flows of 2500 cfs from Stacy Reservoir for 2 consecutive days at least once every 2 years for channel maintenance.

NOTE: Map follows:

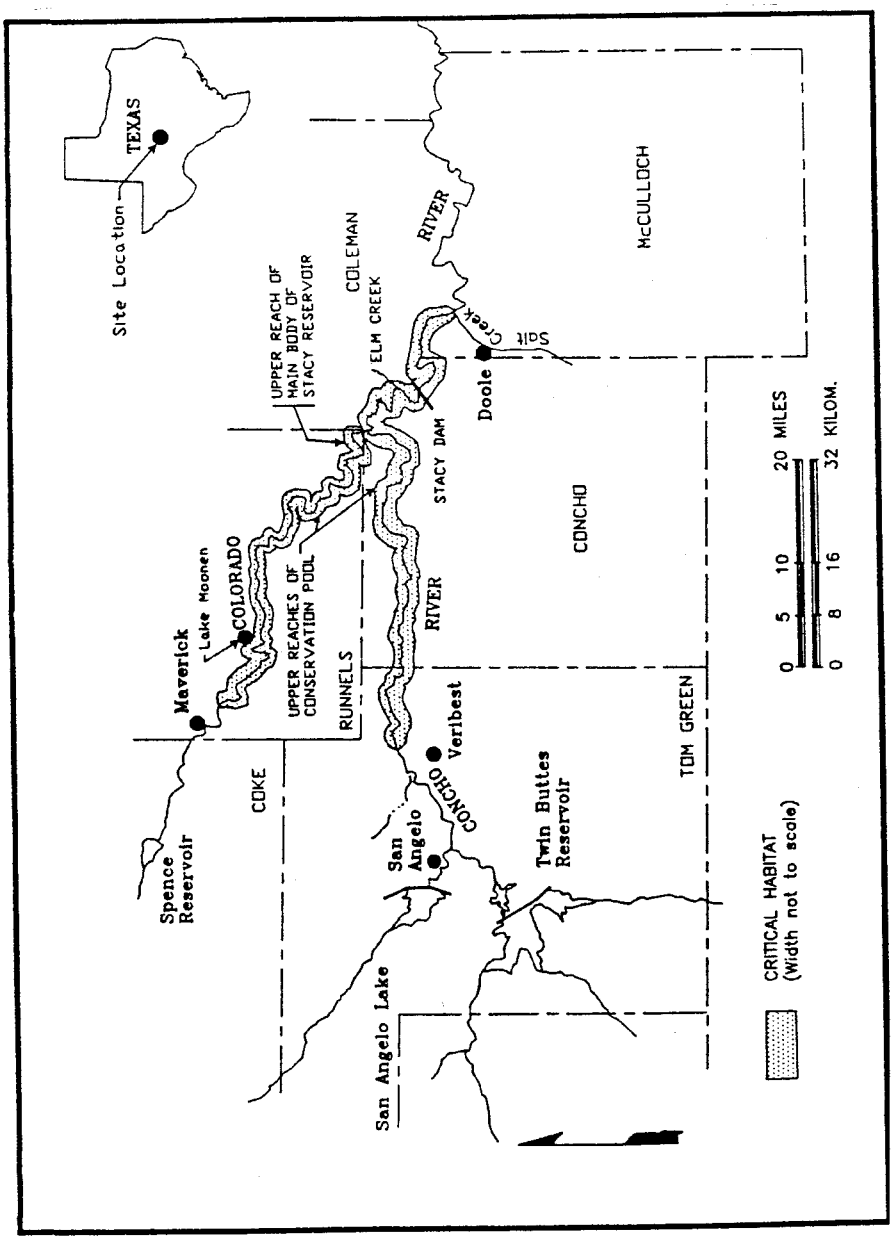
Site Location
TEXAS
UPPER REACH OF MAIN BODY OF STACY RESERVOIR
COLEMAN
ELM CREEK
RIVER
McCULLOCH
Salt Creek
Doole
STACY DAM
CONCHO
Maverick
Lake Moonen
COLORADO
UPPER REACHES OF CONSERVATION POOL
RUNNELS
RIVER
Veribest
COKE
Spence Reservoir
San Angelo
CONCHO
Twin Buttes Reservoir
TOM GREEN
San Angelo Lake
0 5 10 20 MILES
0 8 16 32 KILOM.
CRITICAL HABITAT (Width not to scale)

DESERT TORTOISE—MOJAVE POPULATION
(*Gopherus agassizii*)

Index map of approximate locations of critical habitat units follows:

MAP 1

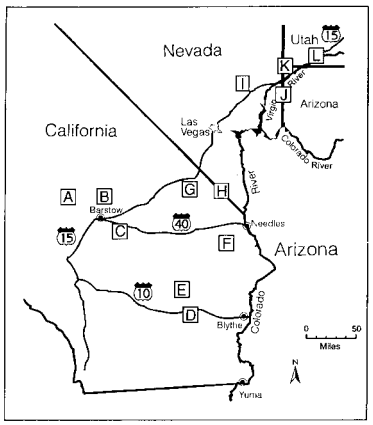

California. Areas of land as follows:

1. *Fremont-Kramer Unit.* Kern, Los Angeles, and San Bernardino Counties. From BLM Maps: Victorville 1978 and Cuddeback Lake 1978. (Index map location A).

Mt. Diablo Meridian: T. 29 S., R. 39 E., secs. 13, 14, 22–26, 35, and 36; T. 29 S., R. 40 E., secs. 12–33; T. 29 S., R. 41 E., secs. 7, 8, 17–20, 27–30, and 32–36; T. 30 S., R. 38 E., secs. 24–26, 35, and 36; T. 30 S., R. 39 E., secs. 1–36 except secs. 3–5; T. 30 S., R. 40 E., secs. 4–9 and 13–36 except those portions of secs. 13, 14, and 23 lying northwesterly of the Randsburg-Mojave Road; T. 30 S., R. 41 E., secs. 1–36 except secs. 5–8 and 20 and those portions of secs. 17 and 18 lying easterly of U.S. Hwy. 395; T. 30 S., R. 42 E., secs. 7–10, 15–22, and 27–34; T. 31 S., R. 40 E., secs. 1 and 6 except that portion of sec. 6 lying southeasterly of the Randsburg-Mojave Road; T. 31 S., R. 41 E., secs. 1–17, 20–29, and 32–36 except those portions of secs. 20, 29 and 32 lying westerly of U.S. Hwy. 395; T. 31 S., R. 42 E., secs. 3–10, 15–22, and 27–34; T. 32 S., R. 41 E., secs. 1–4, 9–16, 21–28, and 34–36 except those portions of secs. 4, 9, 16, 21, 27, 28, and 34 lying westerly of U.S. Hwy. 395; T. 32 S., R. 42 E.; T. 32 S., R. 43 E., secs. 4–9, 16–21, and 28–33.

San Bernardino Meridian: T. 7 N., R. 5 W., secs. 2–11 and 14–18 except that portion of sec. 18 lying west of U.S. Hwy. 395; T. 7 N., R. 6 W., secs. 1–6, 12, and 13 except those portions of secs. 1, 12, and 13 lying westerly of U.S. Hwy. 395; T. 7 N., R. 7 W., secs. 1–6; T. 7 N., R. 8 W., secs. 1–4; T. 8 N., R. 4 W., secs. 6, 7, and 18; T. 8 N., R. 5 W., secs. 1–35 except secs. 24 and 25; T. 8 N., R. 6 W.; T. 8 N., R. 7 W.; T. 8 N., R. 8 W., secs. 1–28, and 33–36; T. 8 N., R. 9 W., secs. 1 and 7–24; T. 9 N., R. 4 W., secs. 2–11, 14–23, 30, and 31; T. 9 N., R. 5 W.; T. 9 N., R. 6 W.; T. 9 N., R. 7 W., secs. 1–4, 9–16, and 19–36; T. 9 N., R. 8 W., secs. 24, 25, and 31–36; T. 9 N., R. 9 W., sec. 36; T. 10 N., R. 4 W., secs. 6, 7, 18–20, and 29–34; T. 10 N., R. 5 W.; T. 10 N., R. 6 W., secs. 1–36 except sec. 6; T. 10 N., R. 7 W., secs. 9–16, 21–28, and 33–36; T. 11 N., R. 5 W., secs. 2–11, 14–23, and 26–35; T. 11 N., R. 6 W., secs. 1–36 except those portions of secs. 6, 7, 18, 19, 30, and 31 lying westerly of U.S. Hwy. 395; T. 11 N., R. 7 W., that portion of sec. 1 lying easterly U.S. Hwy. 395; T. 12 N., R. 5 W., secs. 31–35; T. 12 N., R. 6 W., secs. 31–36; T. 12 N., R. 7 W., that portion of sec. 36 lying easterly of U.S. Hwy. 395.

MAP 2

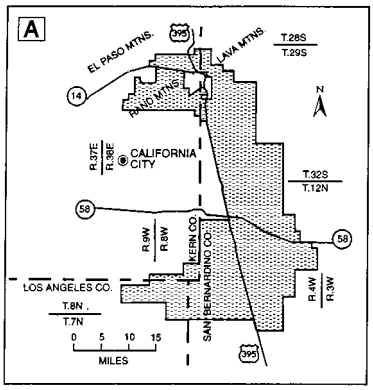

2. *Superior-Cronese Unit.* San Bernardino County. From BLM Maps: Cuddeback Lake 1978, Soda Mts. 1978, Victorville 1978, and Newberry Springs 1978. (Index map location B).

Mt. Diablo Meridian: T. 29 S., R. 42 E., secs. 35 and 36; T. 29 S., R. 43 E., secs. 25, 26, and 31–36; T. 29 S., R. 44 E., secs. 20–36; T. 29 S., R. 45 E., secs. 14–16, 19–23, and 25–36; T. 29 S., R. 46 E., secs. 30–32; T. 30 S., R. 42 E., secs. 1, 2, 11–14, 23–26, 35, and 36; T. 30 S., R. 43 E.; T. 30 S., R. 44 E.; T. 30 S., R. 45 E.; T. 30 S., R. 46 E., secs. 3–36; T. 30 S., R. 47 E., secs. 7–10, 15–22, and 27–34; T. 31 S., R. 42 E., secs. 1, 2, 11–14, 23–26, 35, and 36; T. 31 S., R. 43 E.; T. 31 S., R. 44 E.; T. 31 S., R. 45 E.; T. 31 S., R. 46 E.; T. 31 S., R. 47 E., secs. 3–10, 15–22, and 27–34; T. 32 S., R. 43 E., secs. 1–3, 10–15, 22–27, and 34–36; T. 32 S., R. 44 E.; T. 32 S., R. 45 E.; T. 32 S., R. 46 E.; T. 32 S., R. 47 E., secs. 3–10, 15–22, and 27–34.

San Bernardino Meridian: T. 9 N., R. 1 W., those portions of secs. 1 and 2 lying northerly of Interstate Hwy. 15; T. 9 N., R. 1 E., that portion of sec. 6 lying northerly of Interstate Hwy. 15; T. 10 N., R. 2 W., secs. 1–29; T. 10 N., R. 1 W., secs. 1–28, 30, and 33–36 except those portions of secs. 33–35 lying southwesterly of Interstate Hwy. 15; T. 10 N., R. 1 E., secs. 18, 19, 30, and 31; T. 10 N., R. 2

E., secs. 1–5, 8–17, and 22–34 except those portions of secs. 25, 26, and 34 lying southeasterly of Interstate Hwy. 15; T. 10 N., R. 3 E., secs. 1–12, 14–21, and 30 except those portions of secs. 11, 12, 14–16, 19–21, and 30 lying southeasterly of Interstate Hwy. 15; T. 10 N., R. 4 E., those portions of secs. 5–7 lying northwesterly of Interstate Hwy. 15; T. 11 N., R. 5 W., secs. 1 and 12; T. 11 N., R. 4 W., secs. 1–7, 9, 11, and 12; T. 11 N., R. 3 W., secs. 1–18; T. 11 N., R. 2 W.; T. 11 N., R. 1 W.; T. 11 N., R. 1 E., secs. 1–31; T. 11 N., R. 2 E., secs. 1–36 except sec. 31; T. 11 N., R. 3 E.; T. 11 N., R. 4 E., secs. 1–34 except those portions of secs. 25, 26, 33, and 34 lying southeasterly of Interstate Hwy. 15; T. 11 N., R. 5 E., secs. 1–11 and 15–20 except those portions of secs. 1, 2, 10, 11, 15–17, 19, and 20 lying southeasterly of Interstate Hwy. 15; T. 12 N., R. 5 W., sec. 36; T. 12 N., R. 4 W., secs. 31–36; T. 12 N., R. 3 W., secs. 31–36; T. 12 N., R. 2 W., secs. 31–36; T. 12 N., R. 1 W., secs. 31–36; T. 12 N., R. 1 E.; T. 12 N., R. 2 E., secs. 3–36; T. 12 N., R. 3 E., secs. 7–36; T. 12 N., R. 4 E., secs. 7–36; T. 12 N., R. 5 E., secs. 1–5 and 7–36; T. 12 N., R. 6 E., secs. 5–9, 15–22, and 27–34 except those portions of secs. 31–34 lying southerly of Interstate Hwy. 15; T. 13 N., R. 1 E.; T. 13 N., R. 2 E., secs. 19 and 29–34; T. 13 N., R. 5 E., secs. 26–28 and 32–36; T. 14 N., R. 1 E., secs. 5–10, 15–23, and 24–36.

MAP 3

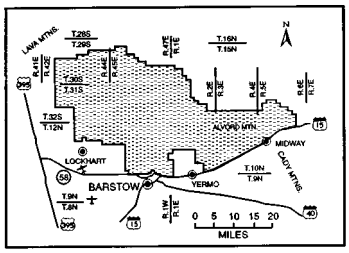

3. *Ord-Rodman Unit.* San Bernardino County. From BLM Maps: Newberry Springs 1978 and Victorville 1978. (Index map location C).

San Bernardino Meridian: T. 6 N., R. 1 E., secs. 1–6, 10–15, 22–27, and 34–36; T. 6 N., R. 2 E., secs. 1–11, 14–22, and 28–33; T. 7 N., R. 1 W., secs. 1–4, 9–15, 22–26, 35, and 36 except those portions of secs. 4, 9, 10, 15, 22, 23, 26, and 35 lying southwesterly of State Hwy. 247; T. 7 N., R. 1 E.; T. 7 N., R. 2 E.; T. 7 N., R. 3 E.; T. 7 N., R. 4 E.; T. 7 N., R. 5 E., secs. 4–9 and 17–19 except those portions of secs. 4, 8, 9, and 17–19 lying southerly of the northern boundary of Twentynine Palms Marine Corps Base; T. 8 N., R. 1 W., secs. 1–18, 20–29, and 32–36 except those portions of secs. 6, 7, 17, 18, 20, 29, 32, and 33 lying southwesterly of State Hwy. 247; T. 8 N., R. 1 E.; T. 8 N., R. 2 E., secs. 2–36; T. 8 N., R. 3 E., secs. 7 and 18–36; T. 8 N., R. 4 E., secs. 13–16 and 18–36; T. 8 N., R. 5 E., secs. 16–18, 19–21, 28–30, and 31–33 except those portions of secs. 16 and 17 lying northerly of Interstate Hwy. 40; T. 8 N., R. 6 E., secs. 18–21 and 27–36 except those portions of secs. 18–21, 27, 28, 34, and 35 lying northerly of Interstate Hwy. 40; T. 9 N., R. 1 W., secs. 19, 20, and 25–36 except those portions of secs. 19, 20, and 29–31 lying westerly of State Hwy. 247; T. 9 N., R. 1 E., secs. 25–36 except those portions of secs. 25–27 lying northerly of Interstate Hwy. 40; T. 9 N., R. 2 E., secs. 27–35 except those portions of secs. 27–30 lying northerly of Interstate Hwy. 40.

MAP 4

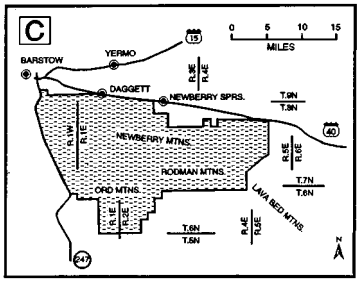

4. *Chuckwalla Unit.* Imperial and Riverside Counties. From BLM Maps: Chuckwalla #18 1978, Parker-Blythe #16 1978, Salton Sea #20 1978, and Midway Well #21 1979. (Index map location D).

San Bernardino Meridian: T. 3 S., R. 13 E., secs. 19–21 and 27–35; T. 4 S., R. 8 E., secs. 1–6, 8–16, 22–26, and 36; T. 4 S., R. 9 E., secs. 6–10, and 15–36; T. 4 S., R. 10 E., secs. 19–21, and 27–34; T. 4 S., R. 13 E., secs. 2–36 except secs. 12 and 13; T. 4 S., R. 14 E., secs. 27–36; T. 4 S., R. 15 E., secs. 31 and 32; T. 5 S., R. 9 E., secs. 1–4, 12, 13, and 24; T. 5 S., R. 10 E., secs. 2–36 except sec. 31; T. 5 S., R. 11 E., secs. 19–21 and 28–33; T. 5 S., R. 12 E., sec. 36; T. 5 S., R. 13 E., secs. 1–36 except secs. 6 and 7; T. 5 S., R. 14 E.; T. 5 S., R. 15 E., secs. 4–9, 16–21, 25, S ½ sec. 26, S ½ sec. 27, and secs. 28–36; T. 5 S., R. 16 E., secs. 28–35; T. 6 S., R. 10 E., secs. 1–4, 9–16, 21–26, 35 and 36; T. 6 S., R. 11 E., secs. 4–36; T. 6 S., R. 12 E.; T. 6 S., R. 13 E.; T. 6 S., R. 14 E.; T. 6 S., R. 15 E.; T. 6 S., R. 16 E.; T. 6 S., R. 17 E., secs. 5–9, and 14–36; T. 6 S., R. 18 E., secs. 29–36; T. 6 S., R. 19 E., secs. 31–36; T. 6 S., R. 20 E., secs. 31–34; T. 7 S., R. 11 E., sec. 1; T. 7 S., R. 12 E., secs. 1–6, 9–15, and 23–25; T. 7 S., R. 13 E., secs. 1–30 and 31–36; T. 7 S., R. 14 E.; T. 7 S., R. 15 E.; T. 7 S., R. 16 E.; T. 7 S., R. 17 E.; T. 7 S., R. 18 E.; T. 7 S., R. 19 E.; T. 7 S., R. 20 E., secs. 3–10, 14–23, and 26–35; T. 8 S., R. 13 E., secs. 1, 2, and 11–14; T. 8 S., R. 14 E., secs. 1–18, and secs. 21–26; T. 8 S., R. 15 E., secs. 1–30 and 34–36; T. 8 S., R. 16 E.; T. 8 S., R. 17 E.; T. 8 S., R. 18 E.; T. 8 S., R. 19 E.; T. 8 S., R. 20 E., secs. 3–10, 15–22, and 28–33; T. 9 S., R. 15 E., sec. 1; T. 9 S., R. 16 E., secs. 1–17, 20–29, and 32–36; T. 9 S., R. 17 E.; T.

9 S., R. 18 E.; T. 9 S., R. 19 E.; T. 9 S., R. 20 E., secs. 5–8, 17–20, and 29–33; T. 10 S., R. 16 E., secs. 1–5, 9–16, and 22–26; T. 10 S., R. 17 E.; T. 10 S., R. 18 E.; T. 10 S., R. 19 E.; T. 10 S., R. 20 E., secs. 3–36; T. 10 S., R. 21 E., secs. 18–21 and 28–34; T. 10 ½ S., R. 21 E., secs. 31–33; T. 11 S., R. 17 E., secs. 1–5 and 8–15; T. 11 S., R. 18 E., secs. 1–24; T. 11 S., R. 19 E., secs. 1–26, 35, and 36; T. 11 S., R. 20 E., secs. 1–23 and 26–34; T. 11 S., R. 21 E., secs. 4–8; T. 12 S., R. 19 E., secs. 1, 2, 11–14, 23–26, 35, and 36; T. 12 S., R. 20 E., secs. 3–10, 15–22, and 27–34; T. 13 S., R. 19 E., secs. 1, 2, 11, 12, 22–27, and 34–36; T. 13 S., R. 20 E., secs. 3–10, 14–23, and 26–34.

MAP 5

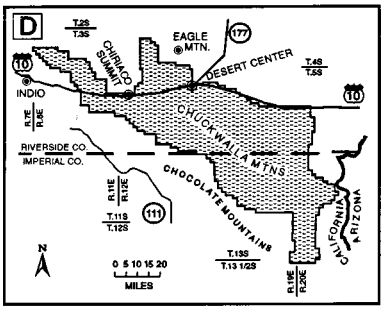

5. *Pinto Mountain Unit.* Riverside and San Bernardino Counties. From BLM Maps: Yucca Valley 1982, Sheep Hole Mountains 1978, Chuckwalla 1978, and Palm Springs #17 1978. (Index map location E).

San Bernardino Meridian: T. 1 S., R. 9 E., secs. 10–15, 24, 25, and 36; T. 1 S., R. 10 E., secs. 7–36; T. 1 S., R. 11 E., secs. 7–36; T. 1 S., R. 12 E., secs. 7–36 except sec. 12; T. 1 S., R. 13 E., secs. 13–36; T. 1 S., R. 14 E., secs. 13–32; T. 1 S., R. 15 E., secs. 13–30 and 36; T. 1 S., R. 16 E., secs. 18, 19, and 30–32; T. 2 S., R. 9 E., secs. 1, 12, and 13; T. 2 S., R. 10 E., secs. 1–24; T. 2 S., R. 11 E., secs. 1–24; T. 2 S., R. 12 E., secs. 1–22 except sec. 13; T. 2 S., R. 13 E., secs. 3–6; T. 2 S., R. 15 E., sec. 1; T. 2 S., R. 16 E., secs. 4–9, 16, 17, 20, 21, 28, 29, 32, and 33; T. 3 S., R. 16 E., secs. 4, 5, 8, and 9.

MAP 6

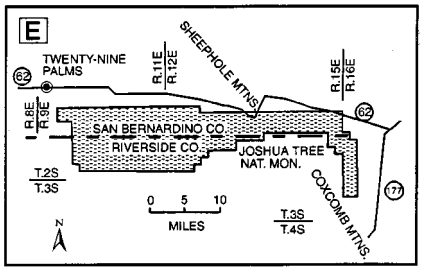

6. *Chemehuevi Unit.* San Bernardino County. From BLM Maps: Sheep Hole Mts. 1978, Parker 1979, Needles 1978, and Amboy 1991. (Index map location F).

San Bernardino Meridian: T. 1 S., R. 22 E., those portions of secs. 3–5 lying northwesterly of the Atchison Topeka and Santa Fe Railroad; T. 1 S., R. 23 E., those portions of secs. 1–3 lying northerly of the Atchison Topeka and Santa Fe Railroad except that portion of sec. 1 lying easterly of U.S. Hwy. 95; T. 1 N., R. 22 E., secs. 1–4, 9–16, 20–29, and 32–36 except those portions of secs. 34–36 lying southerly of the Atchison Topeka and Santa Fe Railroad; T. 1 N., R. 23 E., secs. 1–36 except those portions of secs. 31–34 lying southerly of Atchison Topeka and Santa Fe Railroad; T. 1 N., R. 24 E., secs. 4–9, 16–21, and 29–31; T. 2 N., R. 18 E., secs. 1–5, and 9–14; T. 2 N., R. 19 E., secs. 2–10, and 16–18; T. 2 N., R. 22 E., secs. 1–5, 8–16, 21–28, and 33–36; T. 2 N., R. 23 E., secs. 5–8, 17–21, and 26–36; T. 2 N., R. 24 E., secs. 31 and 32; T. 3 N., R. 17 E., secs. 12, 13, 24, and 25; T. 3 N., R. 18 E.; T. 3 N., R. 19 E., secs. 1–35; T. 3 N., R. 20 E., secs. 5–8, 18, and 19; T. 3 N., R. 21 E., secs. 1–5, 9–16, 23, and 24; T. 3 N., R. 22 E., secs. 1–36 except sec. 31; T. 3 N., R. 23 E., secs. 2–11, 14–22, and 28–32; T. 4 N., R. 18 E., secs. 1, 2, 10–15, 21–28, and 32–36; T. 4 N., R. 19 E.; T. 4 N., R. 20 E., secs. 1–12, 16–20, and 29–32; T. 4 N., R. 21 E., secs. 1–17, 20–29, and 32–36; T. 4 N., R. 22 E.; T. 4 N., R. 23 E., secs. 1–35; T. 4 N., R. 24 E., Secs 6, 7, 18, and 19; T. 5 N., R. 15 E., secs. 1–6; T. 5 N., R. 16 E., secs. 4–6; T. 5 N., R. 18 E., secs. 1–6, 8–17, 22–26, 35, and 36; T. 5 N., R. 19 E.; T. 5 N., R. 20 E.; T. 5 N., R. 21 E.; T. 5 N., R. 22 E., secs. 2–36; (Unsurveyed) T. 5 N., R. 23 E., protracted secs. 19, and 29–33; T. 6 N., R. 14 E., secs. 1–3, 10–15, and 23–25; T. 6 N., R. 15 E.; T. 6 N., R. 16 E., secs. 1–23, and 27–34; T. 6 N., R. 17 E., secs. 1–18, 22–26, and 36; T. 6 N., R. 18 E.; T. 6 N., R. 19 E.; T. 6 N., R. 20 E.; T. 6 N., R. 21 E.; T. 6 N., R. 22 E., secs. 3–10, 15–23, and 26–35; T. 7 N., R. 14 E., secs. 1–5, 8–17, 21–28, and 33–36; T. 7 N., R. 15 E.; T. 7 N., R. 16 E.; T. 7 N., R. 17 E.; T. 7 N., R. 18 E.; T. 7 N., R. 19 E.; T. 7 N., R. 20 E.; T. 7 N., R. 21 E.; T. 7 N., R. 22 E., secs. 18–20, and 28–34; T. 8 N., R. 14 E., secs. 13, 23–28, and 31–36 except those portions of secs. 13, 23, 24, 26, 27, 28, 31, 32, and 33 lying northwesterly of Interstate Hwy. 40; T. 8 N., R. 15 E., secs. 9–36 except those portions of secs. 9–12, 17, and 18 lying northwesterly of Interstate Hwy. 40; T. 8 N., R. 16 E., secs. 1, 2, and 7–36 except those portions of secs. 1, 2, and 7–10 and 11 lying northerly of Interstate Hwy. 40; T. 8 N., R. 17 E., secs. 1–36 except those portions of secs. 1–6 lying northerly of Interstate Hwy. 40; T. 8 N., R. 18 E., secs. 1–36 except that portion of sec. 6 lying northerly of Interstate Hwy. 40; T. 8 N., R. 19 E.; T. 8 N., R. 20 E.; T. 8 N., R. 21 E., secs. 7, 17–21, and 27–35; T. 9 N., R. 18 E., those portions of secs. 31–36 lying southerly of Interstate Hwy. 40; T. 9 N., R. 19 E., secs. 23–29 and 31–36 except those portions of secs.

23, 24, 26–29, 31, and 32 lying northerly of Interstate Hwy. 40; T. 9 N., R. 20 E., secs. 19, 20, and 29–33 except those portions of secs. 19 and 20 lying northerly of Interstate Hwy. 40 and S½ S½ sec. 27, SW¼ SW¼ sec. 26, and W½ W½ sec. 35.

MAP 7

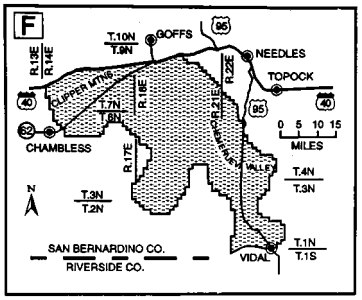

7. *Ivanpah Unit.* San Bernardino County. From BLM Maps: Amboy 1991, Ivanpah 1979, and Mesquite Lake 1990. (Index map location G).

San Bernardino Meridian: T. 9 N., R. 12 E., secs. 1, 2, 11–14, and 24; T. 9 N., R. 13 E., secs. 4–9, 16–21, and 28–30; T. 10 N., R. 12 E., secs. 25, 35, and 36; T. 10 N., R. 13 E., secs. 3–10, 16–21, and 28–33; T. 11 N., R. 12 E., secs. 1, 12, 13, 24, 25, and 36; T. 11 N., R. 13 E., secs. 1–12, 15–21, and 28–33; T. 11 N., R. 14 E., sec. 6; T. 12 N., R. 11 E., secs. 1–5 and 9–15; T. 12 N., R. 12 E., secs. 1–18, 21–27, 35, and 36; T. 12 N., R. 13 E.; T. 12 N., R. 14 E., secs. 4–9, 16–21, and 29–32; T. 13 N., R. 10 E., secs. 1–5, 10–14, 24, and 25; T. 13 N., R. 11 E.; T. 13 N., R. 12 E.; T. 13 N., R. 13 E.; T. 13 N., R. 14 E., secs. 3–9, 16–21, and 28–33; T. 14 N., R. 9 E., secs. 1, 12, 13, and 24; T. 14 N., R. 10 E.; (Unsurveyed) T. 14 N., R. 11 E., Protracted secs. 1–35; T. 14 N., R. 11 E., sec. 36; T. 14 N., R. 12 E.; T. 14 N., R. 13 E.; T. 14 N., R. 14 E., secs. 1–5, 8–17, and 19–35; T. 14 N., R. 15 E., secs. 1–12, and 14–22; T. 14 N., R. 16 E., sec. 6; T. 15 N., R. 9 E., secs. 24, 25, and 36; T. 15 N., R. 10 E., secs. 1–36 except sec. 6; T. 15 N., R. 11 E.; T. 15 N., R. 12 E.; T. 15 N., R. 13 E., secs. 3–11 and 14–36; T. 15 N., R. 14 E., secs. 12, 13, 23–28, and 33–36; T. 15 N., R. 15 E.; T. 15 N., R. 16 E., secs. 1–11, 14–22, and 28–33; T. 15½ N., R. 14 E., secs. 24 and 25; T. 15½ N., R. 15 E., secs. 19–36; T. 15½ N., R. 16 E., secs. 19–35; T. 16 N., R. 10 E., secs. 25, 35, and 36; T. 16 N., R. 11 E.; T. 16 N., R. 12 E.; T. 16 N., R. 12½ E., secs. 12, 13, 24, 25, and 36; T. 16 N., R. 13 E., secs. 7, 17–20, and 29–33; T. 16 N., R. 14 E., secs. 24, 25, 35, and 36 except those portions of secs. 24 and 35 lying northwesterly of Interstate Hwy. 15; T. 16 N., R. 15 E., secs. 1–3, 10–14, and 23–36; T. 16 N., R. 16 E., secs. 6–8, 16–22, and 26–36; T. 17 N., R. 11 E., secs. 1–5, 8–17, 20–29, and 31–36; T. 17 N., R. 12 E., secs. 3–10, 14–23, and 26–36; T. 18 N., R. 11 E., secs. 13, 14, 22–28, and 33–36; T. 18 N., R. 12 E., secs. 18–20, and 28–33.

MAP 8

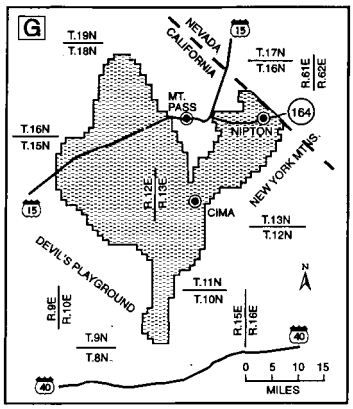

8. *Piute-Eldorado Unit.* San Bernardino County. From BLM Maps: Amboy 1991, Needles 1978, and Ivanpah 1979. (Index map location H).

San Bernardino Meridian: T. 8 N., R. 14 E., secs. 1–4, 8–17, 19–24, 26–30, 32, and 33 except those portions of secs. 13, 23, 24, 26–28, 32, and 33 lying southeasterly of Interstate Hwy. 40; T. 8 N., R. 15 E., secs. 1–12, 17, and 18 except those portions of secs. 1, 8–12, 17, and 18 lying southeasterly of Interstate Hwy. 40; T. 8 N., R. 16 E., secs. 1–10 except those portions of sections 1–3 and 6–10 lying southerly of Interstate Hwy. 40; T. 8 N., R. 17 E., those portions of secs. 1–6 lying northerly of Interstate Hwy. 40; T. 9 N., R. 14 E., secs. 1–3, 10–15, 22–28, and 33–36; T. 9 N., R. 15 E.; T. 9 N., R. 16 E.; T. 9 N., R. 17 E., secs. 1–36 except that portion of sec. 36 lying southerly of Interstate Hwy. 40; T. 9 N., R. 18 E., secs. 1–36 except those portions of secs. 31–36 lying southerly of Interstate Hwy. 40; T. 9 N., R. 19 E., secs. 1–24 and 26–32 except those portions of secs. 26–29, 31, and 32 lying southerly of Interstate Hwy. 40; T. 9 N., R. 20 E., secs. 3–8 and 17–20 except those portions of secs. 19 and 20 lying southerly of Interstate Hwy. 40; T. 10 N., R. 14 E., secs. 11–14, 22–27, and 34–36; T. 10 N., R. 15 E., secs. 1–3, 9–16, and 18–36; T. 10 N., R. 16 E.; T. 10 N., R. 17 E.; T. 10 N., R. 18 E.; T. 10 N., R. 19 E.; T. 10 N., R. 20 E.; T. 10 N., R. 21 E., secs. 3–10, 15–22, and 28–31; T. 11 N., R. 15 E., secs. 9, 15, 16, 21, 22, 25–29, and 33–36; T. 11 N., R. 16 E., secs. 9, 15, 16, 21–23, 25–28, 31, and 33–36; T. 11 N., R. 17 E., secs. 8, 12–17, and 19–36; T. 11 N., R. 18 E., secs. 1–4 and 7–36; T. 11 N., R. 19 E., secs. 1–13, 18, 19, 23–27, and 29–36; T. 11 N., R. 20 E., secs. 1–11, 14–23, and 26–35; T. 12 N., R. 19 E.; T. 12 N., R. 20 E., secs. 3–11 and 13–36; T. 12 N., R. 21 E., secs. 19, 30, and 31; T. 13 N., R. 19 E., secs. 3–

11 and 13–36; T. 13 N., R. 20 E., secs. 19 and 29–33; T. 14 N., R. 19 E., secs. 19 and 29–33.

MAP 9

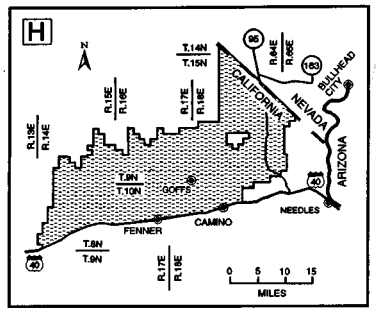

Nevada. Areas of land as follows:

9. *Piute-Eldorado Unit.* Clark County. From BLM Maps: Mesquite Lake 1990, Boulder City 1978, Ivanpah 1979, and Davis Dam 1979. (Index map location H).

Mt. Diablo Meridian: T. 23 S., R. 64 E., secs. 31–36 except that portion of sec. 31 lying northwesterly of the powerline and also except those portions of secs. 34–36 lying northeasterly of the powerline; T. 23 ½ S., R. 64 E., secs. 31–36 except that portion of sec. 31 lying northwesterly of the powerline; T. 23 ½ S., R. 65 E., that portion of sec. 31 lying southwesterly of the powerline; T. 24 S., R. 63 E., secs. 1, 2, 11–15, 22–28, and 33–36 except those portions of secs. 1, 2, 11, 14, and 15 lying northwesterly of the powerline and those portions of secs. 22, 27, 28, and 33 lying northwesterly of U.S. Hwy. 95; T. 24 S., R. 64 E.; T. 24 S., R. 65 E., secs. 6, 7, 18, 19, 30, and 31; T. 25 S., R. 61 E., secs. 13–15, E ½ sec. 16, E ½ sec. 21, secs. 22–27, E ½ sec. 28, secs. 35 and 36; T. 25 S., R. 62 E., secs. 4–9, and secs. 16–36; T. 25 S., R. 63 E., secs. 1–4, 9–16, and 19–36 except those portions of secs. 4, 9, and 16 lying northwesterly of U.S. Hwy. 95; T. 25 S., R. 64 E., secs. 1–35 except secs. 13, 24, and 25,; T. 25 S. R. 65 E., sec. 6; T. 26 S., R. 61 E., secs. 1, 2, 11–14, 24, 25, and 36; T. 26 S., R. 62 E., secs. 1–36 except secs. 28 and 33; T. 26 S., R. 63 E., secs. 2–36 except sec. 12; T. 26 S., R. 64 E., secs. 18–20, and 29–33; T. 27 S., R. 62 E., secs. 1–3, 5–8, 10–15, 22–26, 35, and 36; T. 27 S., R. 62 ½ E., secs. 1, 12, 13, 24, 25, and 36; T. 27 S., R. 63 E.; T. 27 S., R. 64 E., secs. 4–9, 16–21, and 26–36; T. 27 S., R. 65 E., secs. 31–35; T. 28 S., R. 62 E., secs. 1–3, 9–16, 21–28, and 33–36; T. 28 S., R. 63 E., secs. 1–20, and 29–32; T. 28 S., R. 64 E., secs. 1–18, 21–26, 35, and 36; T. 28 S., R. 65 E., secs. 2–11, 14–21, and 28–35; T. 29 S., R. 62 E., secs. 1–4, 9–16, 21–28, 34, 35 and 36; T. 29 S., R. 63 E., secs. 5–10, 15–23, and 26–36; T. 29 S., R. 64 E., secs. 1–3, 9–16, 21–28, and 31–36; T. 29 S., R. 65 E., secs. 2–36 except secs. 12 and 13; T. 29 S., R. 66 E., secs. 30–32; T. 30 S., R. 62 E., secs. 1, 2, and 11–14; T. 30 S., R. 63 E., secs. 1–36 except secs. 30 and 31; T. 30 S., R. 64 E.; T. 30 S., R. 65 E., secs. 1–26, 30, 31, 35, and 36; T. 30 S., R. 66 E., secs. 4–9, 16–21, and 28–33; T. 31 S., R. 63 E., secs. 1–5, 8–16, 22–26, and 36; T. 31 S., R. 64 E.; T. 31 S., R. 65 E., secs. 1, 2, 6, 11–14, and 23–36 except that portion of sec. 36 lying southwesterly of State Hwy. 163; T. 31 S., R. 66 E., secs. 3–10, 15–22, and 27–34 except that portion of sec. 31 lying southwesterly of State Hwy. 163; T. 32 S., R. 64 E., secs. 1–6, 8–16, 22–26, and 36; T. 32 S., R. 65 E., secs. 1–12, 17–20, and 29–32 except those portions of secs. 1 and 9–12 lying southeasterly or easterly of State Hwy. 163; T. 32 S., R. 66 E., those portions of secs. 3–6 lying northerly of State Hwy. 163; T. 33 S., R. 65 E., sec. 5.

MAP 10

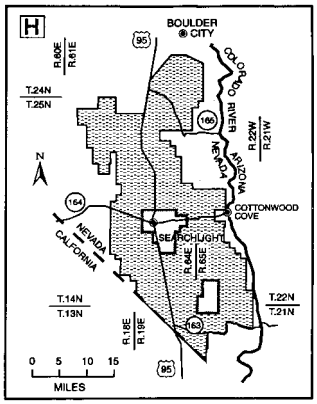

10. *Mormon Mesa Unit.* Clark and Lincoln Counties. From BLM Maps: Pahranagat 1978, Clover Mts. 1978, Overton 1978, Indian Springs 1979, Lake Mead 1979, and Las Vegas 1986. (Index map location I).

Mt. Diablo Meridian: T. 9 S., R. 62 E., secs. 13–15, 22–27, and 34–36 except those portions of secs. 15, 22, 27, and 34 lying westerly of the easterly boundary line of the Desert National Wildlife Range; T. 9 S., R. 63 E., secs. 18, 19, 30, and 31; T. 10 S., R. 62 E., secs. 1, 2, 11–14, 23–25, and 36 except those portions of secs. 14, 23, 35, and 36 lying westerly of the easterly boundary line of the Desert National Wildlife Range; T. 10 S., R. 63 E., secs. 6, 7, 13–15, 18–20, and 22–36; T. 10 S., R. 64 E., secs. 13–24 and 26–34; T. 10 S., R. 65 E., secs. 18, and 19; T. 11 S., R. 62 E., that portion of sec. 1 lying easterly of the easterly boundary line of the Desert National Wildlife Range; T. 11 S., R. 63 E.; T. 11 S., R. 64 E., secs. 4–9, 17–20, 30, and 31; T. 11 S., R. 66 E., secs. 31–36; T. 12 S., R. 63 E.; T. 12 S., R. 64 E., secs. 6, 7, and 25–36; T. 12 S., R. 65 E., secs. 1, 12, 13, and 24–36 except those portions of secs. 1, 2, 13, and 24 lying westerly of Union Pacific Railroad; T. 12 S., R. 66 E.; T. 12 S., R. 67 E., secs. 6–8, 16–22, and 27–33; T. 12 S., R. 68 E.,

secs. 23–29 and 31–36; T. 12 S., R. 69 E., secs. 1–5, 8–17, and 19–36; T. 12½ S., R. 62 E., that portion of sec. 36 lying easterly of the easterly boundary line of the Desert National Wildlife Range; T. 13 S., R. 62 E., those portions of secs. 1, 12, 13, 24, and 25 lying easterly of the easterly line of the Desert National Wildlife Range; T. 13 S., R. 63 E.; T. 13 S., R. 64 E.; T. 13 S., R. 65 E., secs. 1–24, N ½ 26, N ½ 27, N ½ and SW ¼ sec. 28, 29–32, and W ½ 33; T. 13 S., R. 66 E., secs. 1–26, W ½ sec. 27, 35, and 36; T. 13 S., R. 67 E.; T. 13 S., R. 68 E., secs. 1–36 except those portions of secs. 25 and 33–36 lying southeasterly of Interstate Hwy. 15; T. 13 S., R. 69 E., secs. 1–30 except those portions of secs. 25–30 lying southerly of Interstate Hwy. 15; T. 13 S., R. 70 E., secs. 6, 7, 18, 19, 30, and 31 except those portions of secs. 30 and 31 lying southerly of Interstate Hwy. 15; T. 13½ S., R. 63 E., secs. 31–36; T. 13½ S., R. 64 E., secs. 31–36 except that portion of sec. 36 lying southwesterly of State Hwy. 168; T. 14 S., R. 63 E., secs. 1–23, and 26–35; T. 14 S., R. 64 E., secs. 2–6, 8–11, 15, and 16; T. 14 S., R. 66 E., secs. 1, E ½ sec. 2, 12, E ½ sec. 13, and E ½ sec. 24; T. 14 S., R. 67 E., secs. 1–12 and 14–22 except those portions of secs. 12, 14, 15, 21, and 22 lying southerly of Interstate Hwy. 15; T. 14 S., R. 68 E., those portions of secs. 4–7 lying northwesterly of Interstate Hwy. 15; T. 15 S., R. 63 E., secs. 2–11, 14–22, and 27–34; T. 16 S., R. 63 E., secs. 3–10, 15–22, and 28–33; T. 17 S., R. 63 E., secs. 7–9, 16–21, and 28–32 except those portions of secs. 29 and 32 lying easterly of the westerly boundary line of the Apex Disposal Road; T. 18 S., R. 63 E., secs. 5–8, 17–19, and 29–31 except those portions of secs. 5, 8, 17–19, and 29–31 lying easterly of the westerly boundary line of the Apex Disposal Road and that portion of sec. 31 lying westerly of the easterly boundary line of Desert National Wildlife Range.

MAP 11

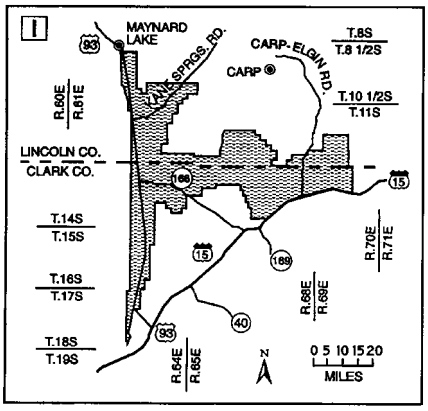

11. *Gold Butte-Pakoon Unit.* Clark County. From BLM Maps: Overton 1978 and Lake Mead 1979. (Index map location J).

Mt. Diablo Meridian: T. 13 S., R. 71 E., secs. 32–34; T. 14 S., R. 69 E., secs. 24–26, and 34–36; T. 14 S., R. 70 E., secs. 1, and 10–36; T. 14 S., R. 71 E., secs. 3–10, 15–22, and 27–34; T. 15 S., R. 69 E., secs. 1–3, 9–16, 21–28, and 33–36; T. 15 S., R. 70 E., secs. 2–11, 15–22, and 28–33; T. 16 S., R. 69 E., secs. 1–36 except secs. 6, 7, and 29–32; T. 16 S., R. 70 E., secs. 4–36 except sec. 12; T. 16 S., R. 71 E., secs. 19, and 29–32; T. 17 S., R. 69 E., secs. 1–3, 11–14, 24, 25, and 36; T. 17 S., R. 70 E.; T. 17 S., R. 71 E., secs. 4–10, 15–22, and 27–34; T. 18 S., R. 69 E., sec. 1; T. 18 S., R. 70 E., secs. 1–6, 10–15, 22–27, and 34–36; T. 18 S., R. 71 E., secs. 3–10, 15–22, and 27–34; T. 19 S., R. 71 E., secs. 3, 4, 9, 10, 15, 16, 21, 22, 27, 28, 33 and 34; T. 20 S., R. 71 E., secs. 3 and 4.

MAP 12

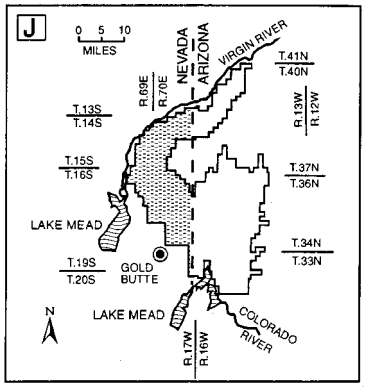

12. *Beaver Dam Slope Unit.* Lincoln County. From BLM Maps: Clover Mountains 1978 and Overton 1978. (Index map location K).

Mt. Diablo Meridian: T. 8 1/2 S., R. 71 E., that portion of sec. 34 lying south of a westerly extension of the north line of sec. 26, T. 41 S., R. 20 W. (Salt Lake Meridian), Washington County, Utah; T. 9 S., R. 71 E., secs. 3, 10, 15–17, 20–22, 27–29, and 32–34; T. 10 S., R. 70 E., secs. 19–36; T. 10 S., R. 71 E., secs. 3–5, 7–10, 15–22, and 27–34; T. 11 S., R. 70 E.; T. 11 S., R. 71 E., secs. 3–10, 15–22, and 27–34; T. 12 S., R. 70 E., secs. 1–12, 14–23, and 28–33; T. 12 S., R. 71 E., secs. 3–10.

MAP 13

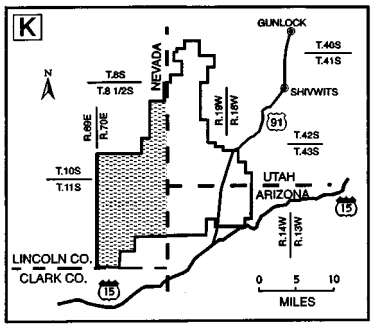

Utah. Areas of land as follows:

13. *Beaver Dam Slope Unit.* Washington County. From BLM Maps: St. George 1980 and Clover Mts. 1978. (Index map location K).

Salt Lake Meridian: T. 40 S., R. 19 W., S 1/2 sec. 28, S 1/2 sec. 29, S 1/2 sec. 31, secs. 32 and 33; T. 41 S., R. 19 W., S 1/2 sec. 2, S 1/2 sec. 3, secs. 4, 5, 6, E 1/2 sec. 7, secs. 8–11, 15–17, E 1/2 sec. 18, and secs. 19–22, and 28–33; T. 41 S., R. 20 W., E 1/2 sec. 1, secs. 24–26, 35, and 36; T. 42 S., R. 19 W., secs. 4–9, 16–22, and 27–34; T. 42 S., R. 20 W., secs. 1, 2, 11–14, 23–26, 35, and 36; T. 43 S., R. 18 W., secs. 7, 8, S 1/2 sec. 16, secs. 17–21, and 27–34; T. 43 S., R. 19 W., secs. 1–36 except N 1/2 sec. 1; T. 43 S., R. 20 W., secs. 1, 2, 11–14, 23–26, 35, and 36.

MAP 14

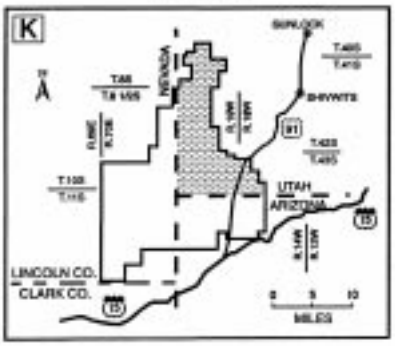

14. *Upper Virgin River Unit.* Washington County. From BLM Map: St. George 1980. (Index map location L).

Salt Lake Meridian: T. 41 S., R. 13 W., secs. 17–21 except NW 1/4 NW 1/4 sec. 18, also W 1/2 and W 1/2 E 1/2 sec. 27, sec. 28 except that portion lying westerly of Gould Wash, N 1/2 sec. 29, N 1/2 sec. 30, N 1/2 N 1/2 sec. 33 except that portion lying westerly of Gould Wash, and N 1/2 NW 1/4 and NW 1/4 NE 1/4 sec. 34; T. 41 S., R. 14 W., S 1/2 S 1/2 and NE 1/4 SE 1/4 and SE 1/4 NE 1/4 sec. 13, that portion of sec. 14 lying westerly of Red Cliff Road, secs. 15–17 except N 1/2 NW 1/4 and SW 1/4 NW 1/4 sec. 17, secs. 19–22, that portion of sec. 23 lying westerly of Red Cliff Road and westerly of Interstate Hwy. 15, sec. 24, E 1/2 and N 1/2 SE 1/4 and SW 1/4 SE 1/4 sec. 25, and those portions of secs. 26, 27, and 32–34 lying northwesterly of Interstate Hwy. 15; T. 41 S., R. 15 W., secs. 14, 19, 20, and 22–36; T. 41 S., R. 16 W., secs. 4, 9, 10, S 1/2 sec. 14, 15–16, 19, 21, W 1/2 sec. 22, secs. 24–25 except W 1/2 SW 1/4 sec. 24 and W 1/2 NW 1/4 and NW 1/4 SW 1/4 sec. 25, and W 1/2 W 1/2 sec. 25, SW 1/4 NE 1/4 and NW 1/4 NW 1/4 and S 1/2 NW 1/4 and SW 1/4 and W 1/2 SE 1/4 sec. 27, E 1/2 and E 1/2 W 1/2 and NW 1/4 NW 1/4 and SW 1/4 SW 1/4 sec. 28, N 1/2 and SE 1/4 and E 1/2 SW 1/4 sec. 30, NE 1/4 sec. 31, N 1/2 sec. 32, N 1/2 and SE 1/4 and N 1/2 SW 1/4 sec. 33, sec. 34, SE 1/4 SE 1/4 and that portion of sec. 35 lying westerly of State Hwy. 18, and sec. 36; T. 41 S., R. 17 W., secs. 9, 14–16, NE 1/4 sec. 21, N 1/2 sec. 22, NW 1/4 and E 1/2 sec. 23, sec. 24, and NE 1/4 sec. 25; T. 42 S., R. 14 W., those portions of secs. 5 and 6 lying northwesterly of Interstate Hwy. 15; T. 42 S., R. 15 W., sec. 1, N 1/2 and N 1/2 S 1/2 sec. 2, NE 1/4 and W 1/2 sec. 3, secs. 4–9, W 1/2 W 1/2 sec. 10, N 1/2 N 1/2 sec. 12, secs. 16–18, N 1/2 and N 1/2 SE 1/4 and NE 1/4 SW 1/4 sec. 19, and W 1/2 NW 1/4 and NW 1/4 SW 1/4 sec. 20, except those portions of secs. 1 and 12 lying southeasterly of Interstate Hwy. 15; T. 42 S., R. 16

W., secs. 1–2, NW 1/4 and E 1/2 sec. 3, NE 1/4 NE 1/4 sec. 4, NE 1/4 sec. 10, NW 1/4 and E 1/2 sec. 11–12, E 1/2 and NW 1/4 and N 1/2 SW 1/4 sec. 13 except that portion lying westerly of State Hwy. 18, and N 1/2 NE 1/4 sec. 24.

MAP 15

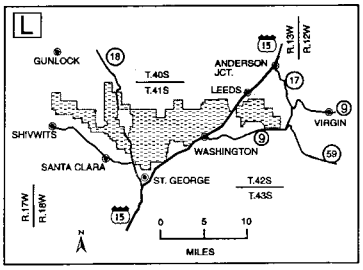

Arizona. Areas of land as follows:

15. *Beaver Dam Slope Unit.* Mohave County. From BLM Maps: Overton 1978 and Littlefield 1987. (Index map location K).

Gila and Salt River Meridian: T. 41 N., R. 14 W., secs. 6, 7, 18, and 19; T. 41 N., R. 15 W., secs. 1–24, 26–28, 30, and 31; T. 41 N., R. 16 W., secs. 1–5, 8–17, 20–29, and 32–36; T. 42 N., R. 14 W., sec. 31; T. 42 N., R. 15 W., secs. 31–36; T. 42 N., R. 16 W., secs. 32–36.

MAP 16

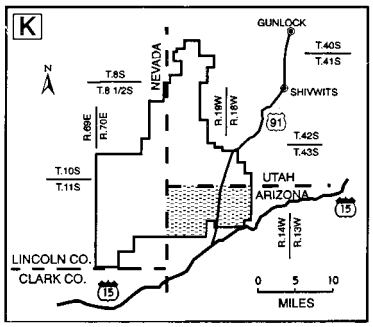

16. *Gold Butte-Pakoon Unit.* Mohave County. From BLM Maps: Overton 1978, Littlefield 1987, Mount Trumbull 1986, and Lake Mead 1979. (Index map location J).

Gila and Salt River Meridian: T. 32 N., R. 15 W., secs. 1–18 except those portions of secs. 13–18 lying south of the Lake Mead National Recreation area boundary line; T. 32 N., R. 16 W., secs. 1, 2, 12, and 13; T. 32 1/2 N., R. 15 W., secs. 31–36; T. 32 1/2 N., R. 16 W., secs. 35 and 36; T. 33 N., R. 14 W., secs. 4–8, 18, 19, and 28–31; T. 33 N., R. 15 W.; T. 33 N., R. 16 W., secs. 1–14, 17–20, 23–26, 29–32, 35, and 36; T. 34 N., R. 14 W., secs. 4–9, 17–19, 30, 31, 33, and 34; T. 34 N., R. 15 W.; T. 34 N., R. 16 W.; T. 35 N., R. 14 W., secs. 3–9, 16–22, and 28–35 ; T. 35 N., R. 15 W.; T. 35 N., R. 16 W.; T. 36 N., R. 14 W., secs. 2–11, 14–22, and 27–34; T. 36 N., R. 15 W.; T. 36 N., R. 16 W., secs. 1–36 except secs. 4–9; T. 37 N., R. 14 W., secs. 15, 22, 27, 31, and 33–35; T. 37 N., R. 15 W., secs. 5, 8, 17–22, and 27–36; T. 37 N., R. 16 W., sec. 35; T. 38 N., R. 15 W., sec. 6; T. 38 N., R. 16 W., secs. 1–12 and 14–22; T. 39 N., R. 15 W., secs. 2–10, 16–21, and 29–32; T. 39 N., R. 16 W., secs. 1, 12, 13, 20, 23–29, and 32–36; T. 40 N., R. 14 W., sec. 6; T. 40 N., R. 15 W., secs. 1, 10–15, and 21–36.

MAP 17

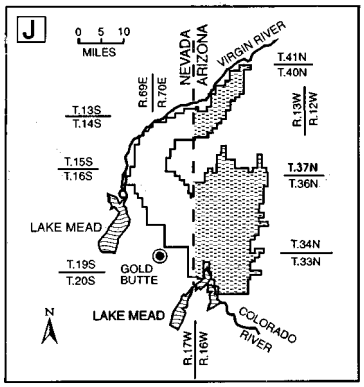

Primary constituent elements: Desert lands that are used or potentially used by the desert tortoise for nesting, sheltering, foraging, dispersal, or gene flow.

HAWKSBILL SEA TURTLE *(Eretmochelys imbricata)*

Puerto Rico: (1) Isla Mona. All areas of beachfront on the west, south, and east sides of the island from mean high tide inland to a point 150 meters from shore. This includes all 7.2 kilometers of beaches on Isla Mona. (2) Culebra Island. The following areas of beachfront on the north shore of the island from mean high tide inland to a point 150 meters from shore: Playa Resaca, Playa Brava, and Playa Larga. (3) Cayo Norte. South beach, from mean high tide inland to a point 150 meters from shore. (4) Isla Culebrita. All beachfront areas on the southwest facing shore, east facing shore, and northwest facing shore of the island from mean high tide inland to a point 150 meters from shore.

NOTE: Maps follow.

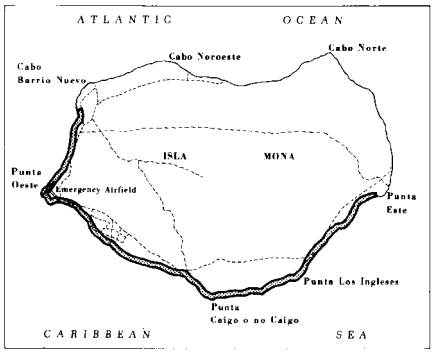

LEATHERBACK SEA TURTLE *(Dermochelys coriacea)*

U.S. Virgin Islands—A strip of land 0.2 mile wide (from mean high tide inland) at Sandy Point Beach on the western end of the island of St. Croix beginning at the southwest cape to the south and running 1.2 miles northwest and then northeast along the western and northern shoreline, and from the southwest cape 0.7 mile east along the southern shoreline.

NOTE: Map follows:

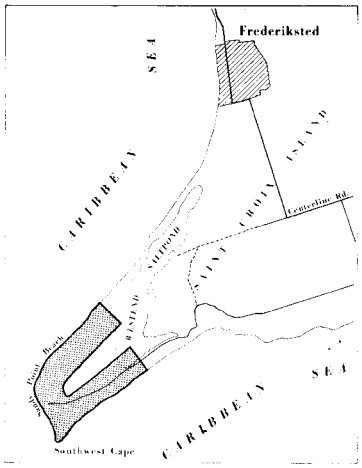

PLYMOUTH RED-BELLIED TURTLE *(Chrysemys rubriventris bangsi)*

Massachusetts (Plymouth County).

An area including Briggs Reservoir, Cooks Pond, Little South Pond, South Triangle Pond, Great South Pond, Powderhorn Pond, Boat Pond, Hoyte Pond, Gunners Exchange Pond, Crooked Pond and Island Pond as follows: Beginning at the intersection of the centerline of the right-of-way of the Boston Edison and New Bedford Gas and Edison Light Company transmission lines and the westerly right-of-way line of Long Pond Road, thence southeasterly, along the westerly right-of-way line of Long Pond Road, 10,370 feet to the intersection of the said right-of-way line and the boundary line of the Myles Standish State Forest; thence southerly and westerly, along the boundary line of the Myles Standish State Forest, crossing and re-crossing Snake Hill Road, 11,200 feet, more or less; thence westerly, leaving the boundary line of the State Forest, 1,550 feet, more or less, to the boundary line of the Myles Standish State Forest; thence westerly, along the boundary line of the Myles Standish State Forest, 9,180 feet, more or less, to the intersection of the boundary of the said State Forest and the easterly right-of-way line of the Algonquin Gas Transmission Company pipeline; thence northerly, along the easterly right-of-way line of the said pipeline, 6,223 feet, more or less, to the intersection of the easterly right-of-way line of the said pipeline and the northerly right-of-way line of Kings Pond Plain Road; thence northeasterly, along the northerly right-of-way line of said road 3,100 feet to a point; thence northerly, 800 feet, more or less, to the southerly right-of-way line of the Boston Edison and new Bedford Gas and Edison Light Company transmission

lines; thence northwesterly, along the southerly right-of-way base of the said transmission lines, 4,150 feet, more or less, to the intersection of the southerly right-of-way line of the said transmission lines and the easterly right-of-way line of the Algonquin Gas Transmission Company pipeline; thence northerly, along the easterly right-of-way line of the said pipeline, 2,500 feet, more or less, to the intersection of the easterly right-of-way line of the said pipeline and the southerly right-of-way line of Black Cat Road; thence southeasterly, along the southerly right-of-way line of said road, crossing South Pond Road and continuing southeasterly, along the southerly right-of-way line of an unnamed road, 10,370 feet, more or less, to a point; thence southerly 2,300 feet, more or less, to the northerly right-of-way line of the Boston Edison and New Bedford Gas and Edison Light Company transmission lines, thence easterly, along the northerly right-of-way line of the said transmission lines, 1,300 feet, more or less, to the intersection of the northerly right-of-way line of the said transmission lines and the westerly right-of-way line of Long Pond Road; thence southerly, along the westerly right-of-way line of said road, 100 feet, more or less, the place of beginning.

NOTE: Map follows:

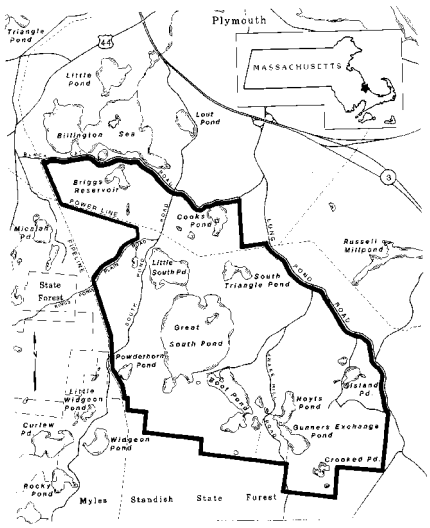

(d) *Amphibians.*

GOLDEN COQUI *(Eleutherodactylus jasperi)*

Puerto Rico. Areas of land, water and airspace with the following components: (1) Cerro Avispa-elevation above 700 meters on the south and southeastern slope of the mountain: from the northern junction of Highway 715 and an unnumbered dirt road southeast and southwest along Highway 715 to the southern junction with the same unnumbered dirt road and Highway 715, north and northeast along the unnumbered dirt road just below the southeast facing crest of Cerro Avispa to its junction with Highway 715.

(2) Monte el Gato-entire summit above 700 meters: from the junction of Highway 715 to the junction of Highway 715 and the 700 meter contour interval west along Highway 715 to the junction of Highway 715 and an unnumbered road, north and northeast along this road to where it crosses the 700 meter contour interval, and east along the 700 meter contour interval to where it crosses Highway 715.

(3) Sierra de Cayey-elevations above 700 meters: southeast from the junction of Highways 738 and 15 along Highway 15 to point .5 kilometer south of Benchmark 684.5, northeast from this point in a line to a point on Highway 7741 two kilometers south of the junction of Highway 738 and 7741, north and northwest along Highway 7741 to its junction with Highway 738, and northwest from the junction of Highways 7741 and 738 along Highway 738 to its junction with Highway 15.

NOTE: Map follows:

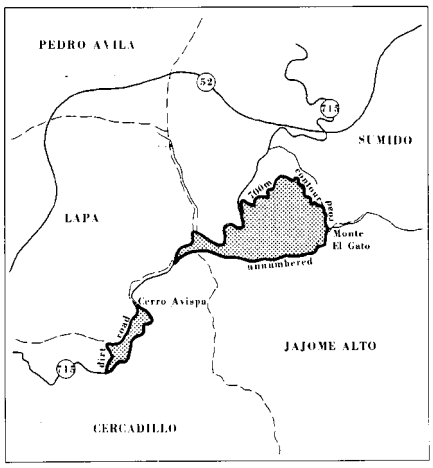

Refer to 7.5 minute U.S.G.S. Topographical Map, Cayey, Puerto Rico, 1972.

NOTE: Map follows:

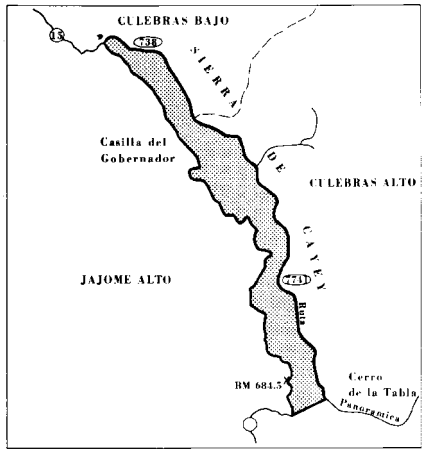

SAN MARCOS SALAMANDER *(Eurycea nana)*

Texas, Hays County; Spring Lake and its outflow, the San Marcos River, downstream approximately 50 meters from the Spring Lake Dam.

NOTE: Map follows:

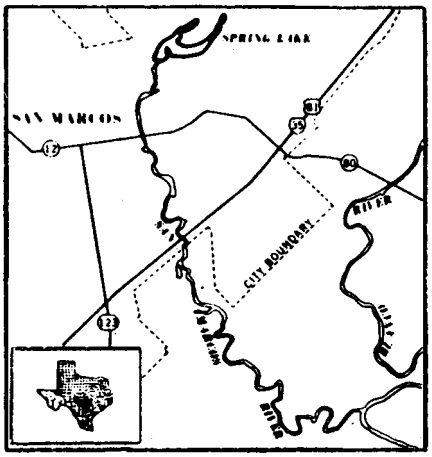

HOUSTON TOAD *(Bufo houstonensis)*

Texas: Areas of land, water, and airspace as follows:

(1) *Bastrop County*. From the junction of a line corresponding to 30°12′00″ N. and Texas State Highway 95 east along a line corresponding to 30°12′00″ N. to where it intersects a line corresponding to 97°7′30″ W. and south along a line corresponding to 97°7′30″ W. to where it intersects the Colorado River, west and northwest along the north bank of the Colorado River to the due southward extension of Texas State Highway 95, and north along that extension and Texas State Highway 95 to where it intersects a line corresponding to 30°12′00″ N.

NOTE: Map follows:

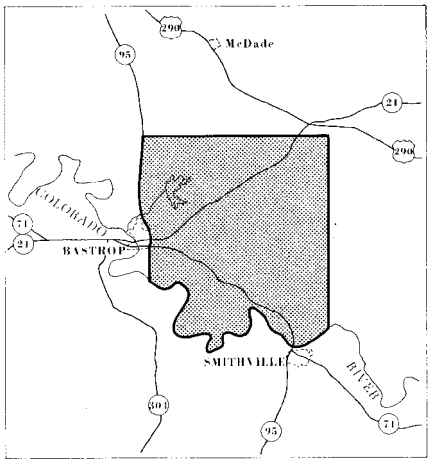

(2) *Burleson County*. A circular area with a 1-mile radius, the center being the north entrance to Lake Woodrow from Texas FM 2000.

NOTE: Map follows:

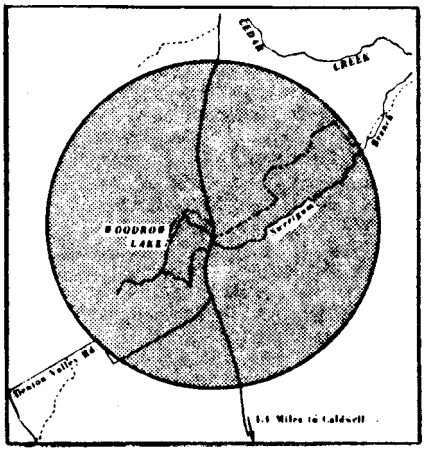

(e) *Fishes.*

YAQUI CATFISH *(Ictalurus pricei)*

Arizona, Cochise County. All aquatic habitats of San Bernardino NWR in S½ Sec. 11; Sec. 14; S½ and NE¼ Sec. 15; T24S, R30E.

Known constituent elements include clean unpolluted permanent water in streams with

medium current with clear pools in the Rio Yaqui drainage. These waters should be without introduced exotic fishes.

NOTE: Map follows:

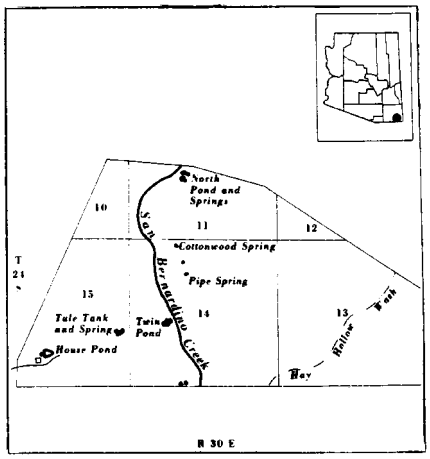

ALABAMA CAVEFISH (*Speoplatyrhinus poulsoni*)

Alabama. Lauderdale County. More Specific locality data for Federal agencies fulfilling their obligations under Section 7 of the Endangered Species Act of 1973 can be obtained from the Office of Endangered Species, U.S. Fish and Wildlife Service, Washington, DC 20240.

NOTE: No map.

BONYTAIL CHUB (*Gila elegans*)

Description of areas taken from the Bureau of Land Management (BLM) 1:100,000 scale maps (available from BLM State Offices): Rangely, CO 1989; Canyon of Lodore, CO 1990; Seep Ridge, UT/CO 1982; La Sal, UT/CO 1985; Hite Crossing, UT 1982; Parker, AZ/CA 1980; Davis Dam, AZ/NV/CA 1982; Boulder City, NV/AZ 1978; Needles, CA 1986.

Colorado: Moffat County. The Yampa River from the boundary of Dinosaur National Monument in T.6N., R.99W., sec. 27 (6th Principal Meridian) to the confluence with the Green River in T.7N., R.103W., sec. 28 (6th Principal Meridian).

Utah: Uintah County; and Colorado: Moffat County. The Green River from the confluence with the Yampa River in T.7N., R.103W., sec. 28 (6th Principal Meridian) to the boundary of Dinosaur National Monument in T.6N., R.24E., sec. 30 (Salt Lake Meridian).

Utah: Uintah and Grand Counties. The Green River (Desolation and Gray Canyons) from Sumner's Amphitheater in T.12S., R.18E., sec. 5 (Salt Lake Meridian) to Swasey's Rapid in T.20S., R.16E., sec. 3 (Salt Lake Meridian).

Utah: Grand County; and Colorado: Mesa County. The Colorado River from Black Rocks in T.10S., R.104W., sec. 25 (6th Principal Meridian) to Fish Ford in T.21S., R.24E., sec. 35 (Salt Lake Meridian).

Utah: Garfield and San Juan Counties. The Colorado River from Brown Betty Rapid in T.30S., R.18E., sec. 34 (Salt Lake Meridian) to Imperial Canyon in T.31S., R.17E., sec. 28 (Salt Lake Meridian).

Arizona: Mohave County; Nevada: Clark County; and California: San Bernardino County. The Colorado River from Hoover Dam in T.30N., R.23W., sec. 3 (Gila and Salt River Meridian) to Davis Dam in T.21N., R.21W., sec. 18 (Gila and Salt River Meridian) including Lake Mohave up to its full pool elevation.

Arizona: Mohave County; and California: San Bernardino County. The Colorado River from the northern boundary of Havasu National Wildlife Refuge in R.22W., T.16N., sec. 1 (Gila and Salt River Meridian) to Parker Dam in T.11N., R.18W., sec. 16 (Gila and Salt River Meridian) including Lake Havasu up to its full pool elevation.

Known constituent elements include water, physical habitat, and biological environment as required for each particular life stage for each species.

NOTE: Map follows:

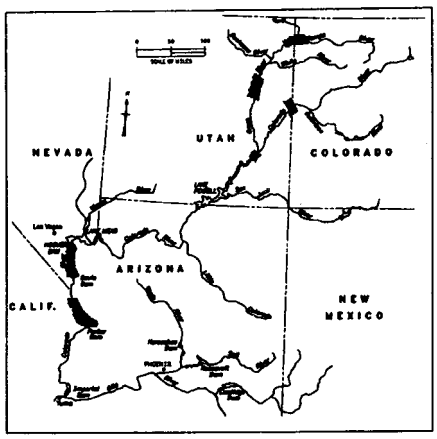

BORAX LAKE CHUB *(Gila boraxobius)*

Oregon. Harney County. Borax Lake and environments associated with the outflow from Borax Lake located within SW¼ Sec. 11, W½ Sec. 14, E¾ of the SE¼ Sec. 15, and the SE¼ of the NE¼ Sec. 15; T37S; R33E.

NOTE: Map follows:

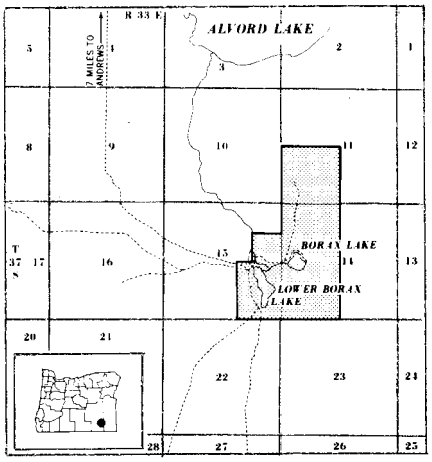

HUMPBACK CHUB (*Gila cypha*)

Description of areas taken from BLM 1:100,000 scale maps (available from BLM State Offices): Rangely, CO 1989; Canyon of Lodore, CO 1990; Seep Ridge, UT/CO 1982; Vernal, UT/CO 1982; Grand Junction, CO 1990; Moab, UT/CO 1985; La Sal, UT/CO 1985; Tuba City, AZ 1983; Peach Springs, AZ 1980; Grand Canyon, AZ 1980; Mt. Trumbull, AZ 1979.

Colorado: Moffat County. The Yampa River from the boundary of Dinosaur National Monument in T.6N., R.99W., sec. 27 (6th Principal Meridian) to the confluence with the Green River in T.7N., R.103W., sec. 28 (6th Principal Meridian).

Utah: Uintah County; and Colorado: Moffat County. The Green River from the confluence with the Yampa River in T.7N., R.103W., sec. 28 (6th Principal Meridian) to the southern boundary of Dinosaur National Monument in T.6N., R.24E., sec. 30 (Salt Lake Meridian).

Utah: Uintah and Grand Counties. The Green River (Desolation and Gray Canyons) from Sumner's Amphitheater in T.12S., R.18E., sec. 5 (Salt Lake Meridian) to Swasey's Rapid in T.20S., R.16E., sec. 3 (Salt Lake Meridian).

Utah: Grand County; and Colorado: Mesa County. The Colorado River from Black Rocks in T.10S., R.104W., sec. 25 (6th Principal Meridian) to Fish Ford River in T.21S., R.24E., sec. 35 (Salt Lake Meridian).

Utah: Garfield and San Juan Counties. The Colorado River from Brown Betty Rapid River in T.30S., R.18E., sec. 34 (Salt Lake Meridian) to Imperial Canyon in T.31S., R.17E., sec. 28 (Salt Lake Meridian).

Arizona: Coconino County. The Little Colorado River from river mile 8 in T.32N., R.6E., sec. 12 (Salt and Gila River Meridian) to the confluence with the Colorado River in T.32N., R.5E., sec. 1 (Salt and Gila River Meridian).

Arizona: Coconino County. The Colorado River from Nautiloid Canyon in T.36N., R.5E., sec. 35 (Salt and Gila River Meridian) to Granite Park in T.30N., R.10W., sec. 25 (Salt and Gila River Meridian).

Known constituent elements include water, physical habitat, and biological environment as required for each particular life stage for each species.

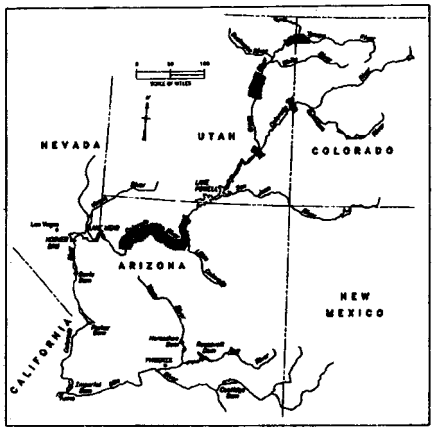

OWENS TUI CHUB (*Gila bicolor snyderi*)

CALIFORNIA, MONO COUNTY

1. Hot Creek, adjacent springs and their outflows in the vicinity of Hot Creek Hatchery, and 50 feet of riparian habitat on all sides of the creek and springs in T3S, R28E, SW¼ Section 35.

NOTE: Map follows:

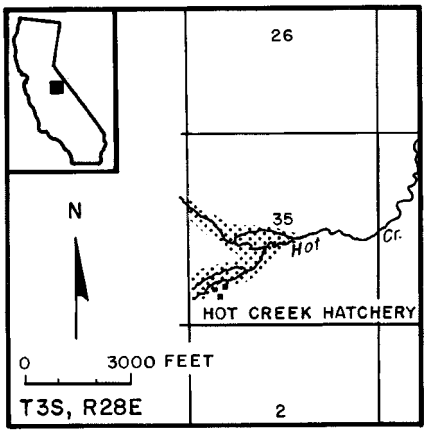

2. Owens River, and 50 feet on both sides of the river, from Long Valley Dam downstream for 8 stream miles in T4S, R30E, Sections 19, 20, 21, 22, 23, 24, 25, and 36.

NOTE: Map follows:

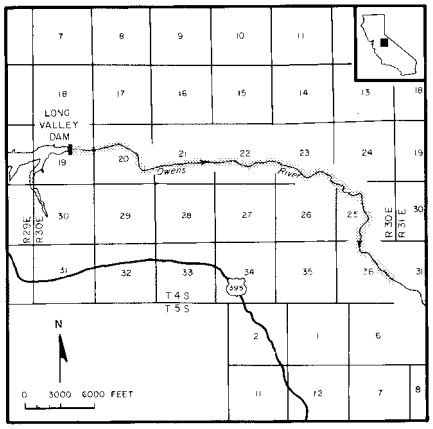

Known constituent elements include high quality, cool water with adequate cover in the form of rocks, undercut banks, or aquatic vegetation and a sufficient insect food base.

SLENDER CHUB *(Erimystax =(Hybopsis) cahni)*

Tennessee. Claiborne and Hancock Counties. Powell River, main channel from backwaters of Norris Lake upstream to the Tennessee-Virginia State line. Clinch River, main channel from backwaters of Norris Lake upstream to the Tennessee-Virginia State line.

Virginia. Lee and Scott Counties. Powell River, main channel from the Tennessee-Virginia State line upstream through Lee County, Va. Clinch River, main channel from the Tennessee-Virginia State line upstream through Scott County, Va.

NOTE: Map follows:

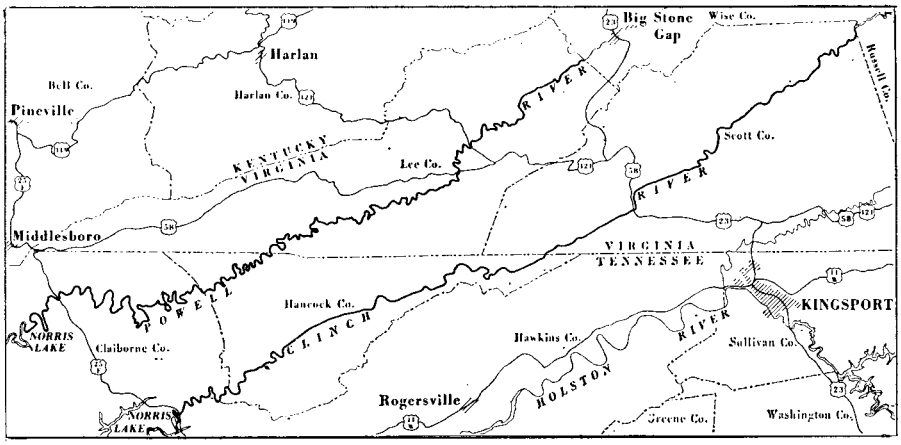

SONORA CHUB (*Gila ditaenia)*

Arizona, Santa Cruz County. An area of land and water in the Coronado National Forest, consisting of the following:

1. Sycamore Creek, and a riparian zone 25 feet wide along each side of the creek, from Yank's Spring downstream approximately 5 stream miles to the International Border with Mexico within sections 14, 22, 23, 27, 33, and 34, T. 23 S.; R. 11 E.

2. Yank's Spring in the SE¼ of the NW¼ of sec. 14, T. 23 S.; R. 11 E.

3. Penasco Creek, including a riparian zone 25 feet wide along each side of the creek, from its confluence with Sycamore Creek (SW¼ of the SW¼ of sec. 23, T. 23 S.; R. 11 E.) upstream approximately 1¼ miles to the east boundary of sec. 26, T. 23 S. R. 11 E.;

4. An unnamed tributary to Sycamore Creek, from its confluence with Sycamore Creek (SW¼ of the NW¼ of sec. 23, T. 23 S.; R. 11 E.) upstream approximately ¼ mile to the west boundary of the NE¼ of the SE¼ of the NE¼ sec. 22, T. 23 S.; R. 11 E.

NOTE: Map follows:

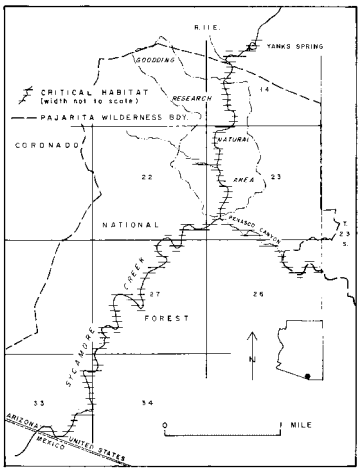

Known primary constituent elements include clean permanent water with pools and intermediate riffle areas and/or intermittent pools maintained by bedrock or by subsurface flow in areas shaded by canyon walls.

SPOTFIN CHUB *(Cyprinella (=Hybopsis) monacha)*

North Carolina. Macon and Swain Counties. Little Tennessee River, main channel from the backwaters of Fontana Lake upstream to the North Carolina-Georgia State line.

NOTE: Map follows:

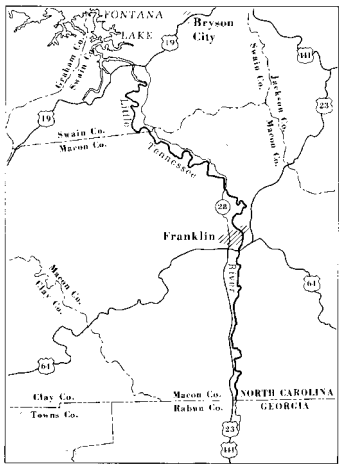

Tennessee. Cumberland, Fentress, and Morgan Counties. Emory and Obed Rivers and Clear and Daddys Creek in Morgan County. Clear Creek in Fentress County. Obed River upstream to U.S. Interstate Highway 40, Clear Creek upstream to U.S. Interstate Highway 40 and Daddys Creek upstream to U.S. Highway 127 in Cumberland County.

NOTE: Map follows:

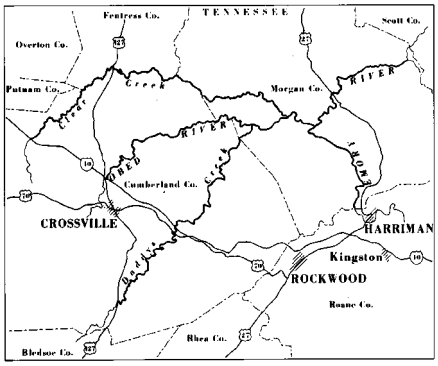

Tennessee. Hawkins and Sullivan Counties. North Fork Holston, main channel upstream from junction with South Fork Holston River to the Tennessee-Virginia State line.

Virginia. Scott and Washington Counties. North Fork Holston River, main channel from the Virginia-Tennessee State line upstream through Scott and Washington Counties.

NOTE: Map follows:

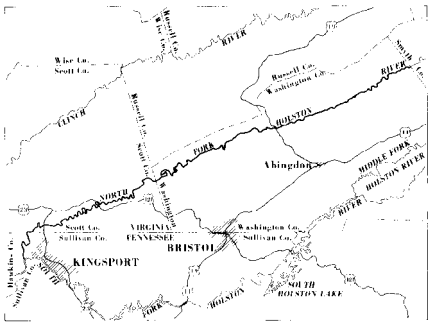

VIRGIN RIVER CHUB (*Gila seminuda*)

Legal descriptions for St. George (Utah-Arizona) and Littlefield (Arizona) were obtained from the 1987 Bureau of Land Management (BLM) maps (Surface Management Status 30 x 60 Minute Quadrangle). Legal descriptions for Overton (Nevada-Arizona) were obtained from the 1989 BLM maps (Surface Management Status 30 x 60 Minute Quadrangle). The 100-year floodplain for many areas is detailed in Flood Insurance Rate Maps (FIRM) published by and available through the Federal Emergency Management Agency (FEMA). In areas where a FIRM is not available, the presence of alluvium soils or known high water marks can be used to determine the extent of the floodplain. Only areas of floodplain containing at

least one of the constituent elements are considered critical habitat. Critical habitat designated for the Virgin River chub is as follows:

Utah, Washington County; Arizona, Mohave County; Nevada, Clark County. The Virgin River and its 100-year floodplain from its confluence with La Verkin Creek, Utah in T.41S., R.13W., sec.23 (Salt Lake Base and Meridian) to Halfway Wash, Nevada T.15S., R.69E., sec.6 (Salt Lake Base and Meridian).

The primary constituent elements of critical habitat determined necessary for the survival and recovery of these Virgin River fishes are water, physical habitat, and biological environment. The desired conditions for each of these elements are further discussed below.

Water—A sufficient quantity and quality of water (i.e., temperature, dissolved oxygen, contaminants, nutrients, turbidity, etc.) that is delivered to a specific location in accordance with a hydrologic regime that is identified for the particular life stage for each species. This includes the following:

1. Water quality characterized by natural seasonally variable temperature, turbidity, and conductivity;

2. hydrologic regime characterized by the duration, magnitude, and frequency of flow events capable of forming and maintaining channel and instream habitat necessary for particular life stages at certain times of the year; and

3. flood events inundating the floodplain necessary to provide the organic matter that provides or supports the nutrient and food sources for the listed fishes.

Physical Habitat—Areas of the Virgin River that are inhabited or potentially habitable by a particular life stage for each species, for use in spawning, nursing, feeding, and rearing, or corridors between such areas:

1. River channels, side channels, secondary channels, backwaters, and springs, and other areas which provide access to these habitats; and

2. areas with slow to moderate velocities, within deep runs or pools, with predominately sand substrates, particularly habitats which contain boulders or other instream cover.

Biological Environment—Food supply, predation, and competition are important elements of the biological environment and are considered components of this constituent element. Food supply is a function of nutrient supply, productivity, and availability to each life stage of the species. Predation and competition, although considered normal components of this environment, are out of balance due to nonnative fish species in many areas. Fourteen introduced species, including red shiner (*Cyprinella lutrensis*), black bullhead (*Ameiurus melas*), channel catfish (*Ictalurus punctatus*), and largemouth bass (*Micropterus salmoides*), compete with or prey upon the listed fishes. Of these, the red shiner is the most numerous and has been the most problematic for the listed fishes. Red shiners compete for food and available habitats and are known to prey on the eggs and early life stages of the listed fishes. Components of this constituent element include the following:

1. Seasonally flooded areas that contribute to the biological productivity of the river system by producing allochthonous (humus, silt, organic detritus, colloidal matter, and plants and animals produced outside the river and brought into the river) organic matter which provides and supports much of the food base of the listed fishes; and

2. few or no predatory or competitive nonnative species in occupied Virgin River fishes' habitats or potential reestablishment sites.

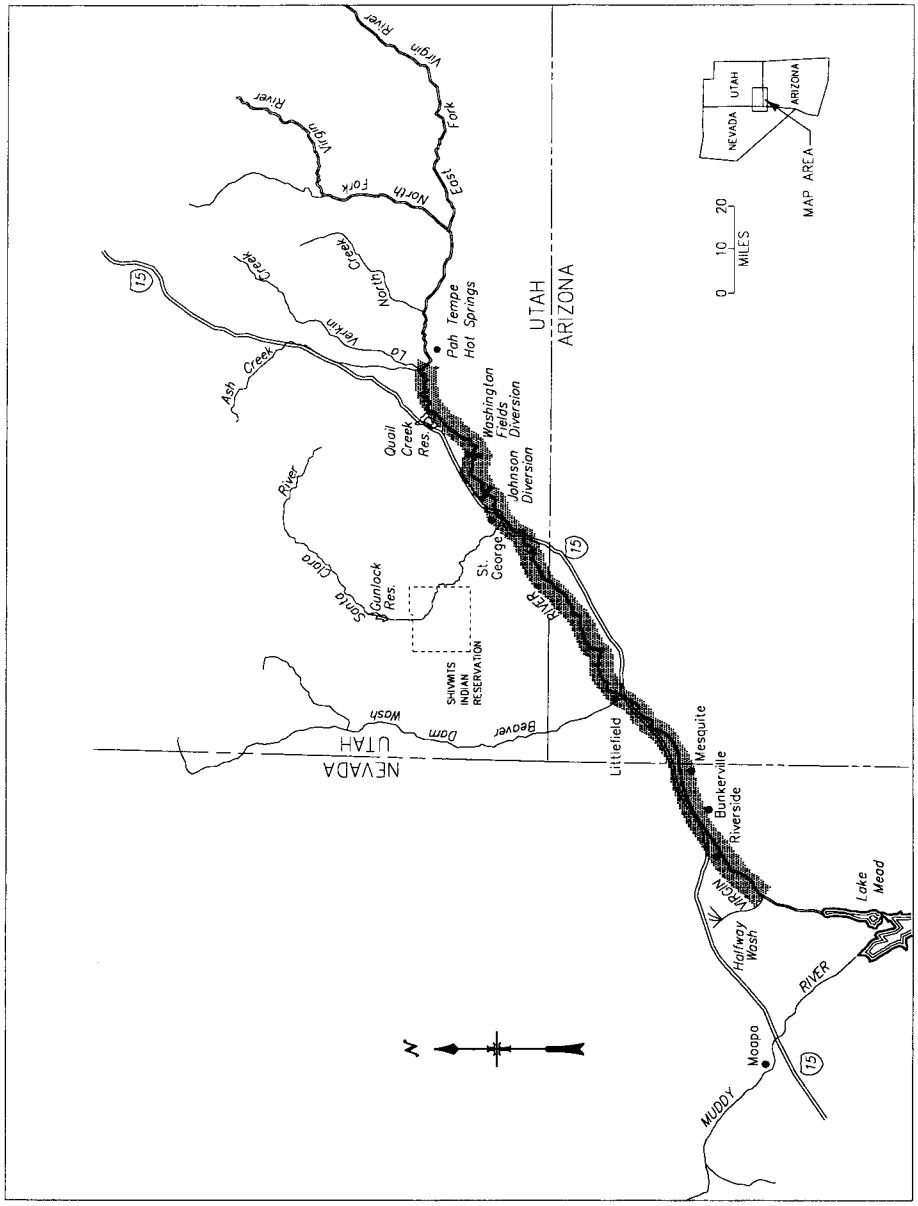

YAQUI CHUB *(Gila purpurea)*

Arizona, Cochise County. All aquatic habitats of San Bernardino NWR in S½ Sec. 11; Sec. 14; S½ and NE¼ Sec. 15; T24S, R30E. Known constituent elements include clean permanent water with deep pools and intermediate areas with riffles, areas of detritus or heavily overgrown cut banks in the Rio Yaqui drainage, and the absence of introduced exotic fishes.

NOTE: Map follows:

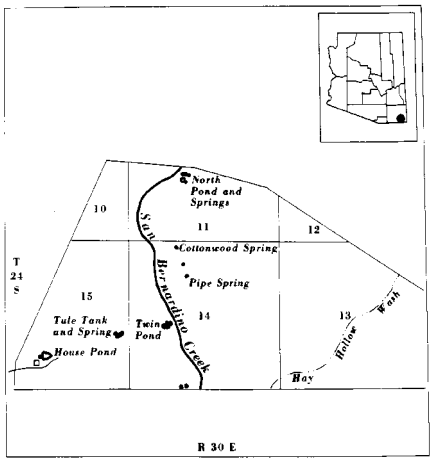

ASH MEADOWS SPECKLED DACE (*Rhinichthys osculus nevadensis)*

Nevada, Nye County: Each of the following springs and outflows plus surrounding land areas for a distance of 50 meters (164 feet) from these springs and outflows:

Bradford Springs in Section 11, T18S, R50E, and their outflows for a distance of 300 meters (984 feet) from the springs.

Jack Rabbit Spring and its outflow flowing southwest to the boundary between Section 24 in T18S, R50E and Section 19, T18S, R51E.

Big Spring and its outflow to the boundary between Section 19, T18S, R51E and Section 24, T18S, R50E.

NOTE: Map follows:

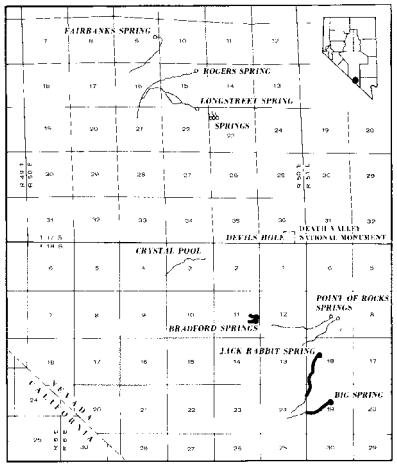

Known constituent elements include warm-water springs and their outflows and surrounding land areas that provide vegetation for cover and habitat for insects and other invertebrates on which the species feeds.

DESERT DACE (*Eremichthys acros)*

Nevada, Humboldt County. Thermal springs and their outflows plus surrounding riparian areas for a distance of 50 feet from these springs and outflows in T40N, R25E, SW¼ Section 5, NW¼NW¼ Section 8, W½ Section 18, W½SW¼ Section 19; T40N, R24E, Section 23, N½SE¼ and S½NE¼ Section 24, SE¼ Section 25, N½ Section 25, and N½ Section 26.

NOTE: Map follows:

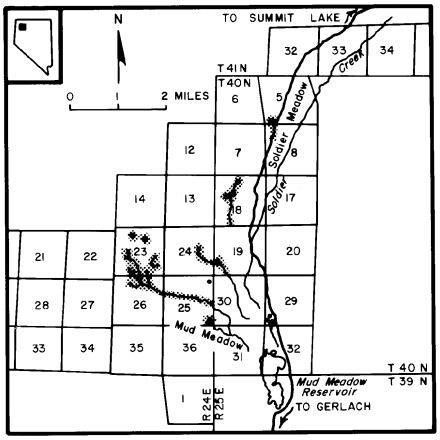

Primary constituent elements of the habitat are considered to be quantity, and thermal and chemical quality of water in headpools and spring outflow streams; presence of a stable, natural substrate supporting food plants for the fish; and length of outflow streams; adequate for seasonal movements in response to changes of water temperature.

AMBER DARTER *(Percina antesella)*

Tennessee and Georgia: Conasauga River from the U.S. Route 411 bridge in Polk County, Tennesee, downstream approximately 33.5 miles through Bradley County, Tennessee and Murray and Whitfield Counties, Georgia, to the Tibbs Bridge Road bridge (Murray County Road 109 and Whitfield County Road 100).

Constituent elements include high quality water, riffle areas (free of silt) composed of sand, gravel, and cobble, which becomes vegetated primarily with *Podostemum* during the summer.

NOTE: Map follows:

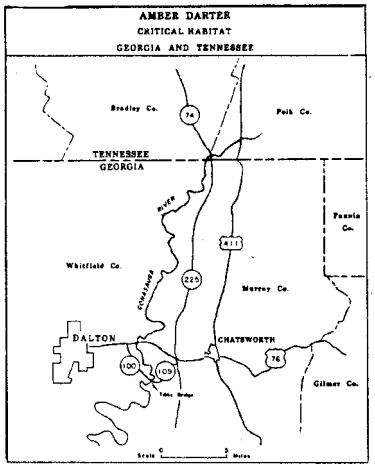

FOUNTAIN DARTER *(Etheostoma fonticola)*

Texas, Hays County; Spring Lake and its outflow, the San Marcos River, downstream approximately 0.5 miles below Interstate Highway 35 bridge.

NOTE: Map follows:

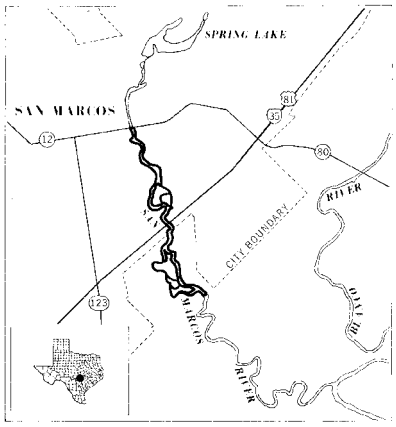

LEOPARD DARTER *(Percina pantherina)*

Oklahoma. McCurtain and Pushmataha Counties. Little River, main channel in Pushmataha County from mouth of Cloudy Creek (T. 3 S.; R. 20 E.; Section 3) upstream to the Pushmataha-Le Flore County line. Black Fork Creek in McCurtain County from its junction with Little River (T. 1 S.; R. 20 E.; Section 22) upstream to Oklahoma Highway 144 crossing (T. 1 S.; R. 19 E.; Section 12). Glover Creek, main channel in McCurtain County from Oklahoma Highway 7 crossing (T. 5 S.; R. 23 E.; Section 28) upstream to the junction of the East Fork and West Fork of Glover Creek. East Fork and West Fork of Glover Creek. East Fork of Glover Creek, main channel in Pushmataha County from its junction with the West Fork Glover Creek (T. 3 S.; R. 23 E.; Section 7) upstream to 4 air miles north-northeast of the community of Bethel (T. 2 S.; R. 24 E.; Section 5). West Fork Glover Creek, main channel in McCurtain County from its junction with the East Fork Glover Creek upstream to the community of Battiest (T. 2 S.; R. 23 E.; Section 7). Mountain Fork Creek, main channel in McCurtain County, from mouth of Boktukola Creek (T. 2 S.; R. 25 E.; Section 9), 6 air miles south-southwest of Smithville, upstream to the Oklahoma-Arkansas State line.

Arkansas. Polk County. Mountain Fork Creek, main channel from the Arkansas-Oklahoma State line upstream to the community of Mountain Fork (T. 1 S.; R. 32 W.; Section 29).

NOTE: Map follows:

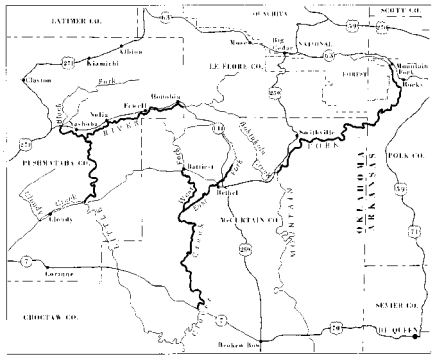

MARYLAND DARTER *(Etheostoma sellare)*

Maryland (Harford County): (1) Deer Creek main channel from the junction with Elbow Branch thence downstream to the junction with the Susquehanna River. (2) Gasheys Run (also known as Gasheys Creek) main channels of east and west forks from their overcrossing by old Penn Central Railroad (presently titled to National Railroad Passenger Corporation, Amtrak) south to their confluence, thence south to the confluence with Swan Creek.

NOTE: Map follows:

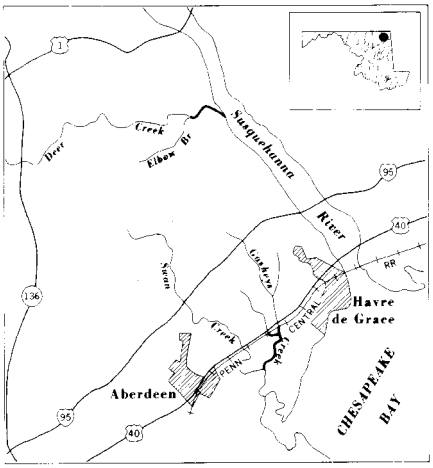

Constituent elements of this habitat are considered to be quality and permanence of streamflow in shallow areas of the streams (riffles), and presence of unsilted rocky crevices for shelter and production of aquatic insects and snails for food.

NIANGUA DARTER *(Etheostoma nianguae)*

Missouri. Big Tavern Creek, Miller County. Big Tavern Creek and 50 feet along each side of the creek from Highway 52 upstream to Highway 17.

NOTE: Map follows:

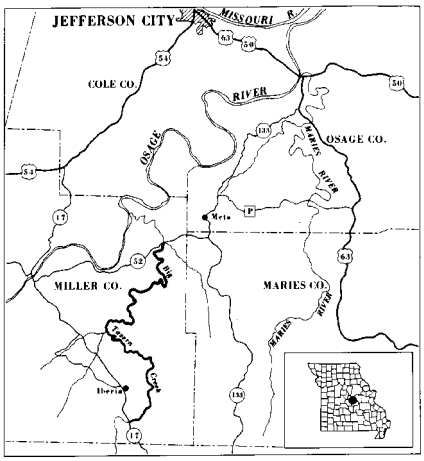

Missouri. Niangua River, Dallas County. Niangua River and 50 feet on each side of the river from county road K upstream to 1 mile beyond county road M to the Webster County line.

Missouri. Pomme de Terre River, Greene County. Pomme de Terre River and 50 feet on each side of the river from Highway 65 upstream to the Webster County line.

NOTE: Map follows:

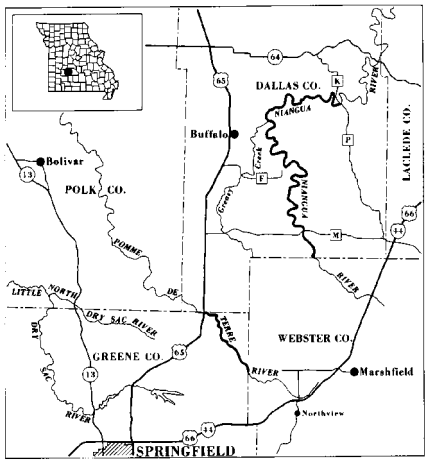

Missouri. Brush Creek, Cedar, and St. Clair Counties. Brush Creek and 50 feet on each side of the creek from 1000 feet upstream of county road J to the boundary of Sections 34 and 35, Township 36 N, Range 25 W.

NOTE: Map follows:

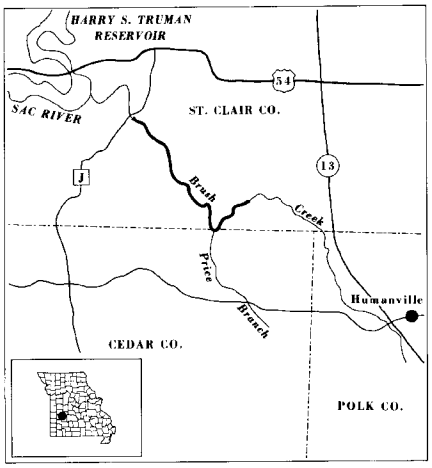

Missouri. Little Niangua River, Camden, Dallas, and Hickory Counties. Little Niangua River and 50 feet on each side of the river from 1 mile below (downstream of) Highway 54, Camden County, to county road E, Dallas County.

NOTE: Map follows:

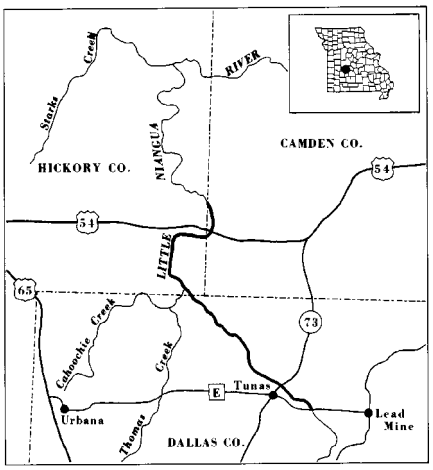

Constituent elements, for all areas designated as critical habitat, consist of medium-sized creeks with silt-free pools and riffles and moderately clear water draining hilly areas underlain by chert and dolomite. Water ranges from 8 to 46 inches in depth over gravel with scattered rubble.

SLACKWATER DARTER *(Etheostoma boschungi)*

Alabama. Lauderdale County. All permanent and intermittent streams with flowing water from December to June tributary to Cypress Creek and its tributaries upstream from the junction of Burcham Creek, including Burcham Creek, excluding Threet Creek and its tributaries.

Tennessee. Wayne County. All permanent and intermittent streams with flowing water from December to June tributary to Cypress and Middle Cypress Creek drainage.

NOTE: Maps follow.

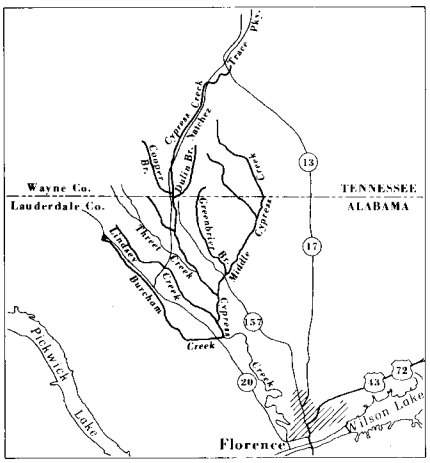

Tennessee. Lawrence County, Buffalo River and its tributaries in Lawrence County, Tenn.

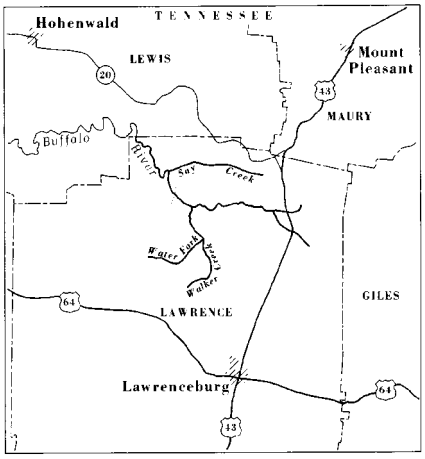

SAN MARCOS GAMBUSIA *(Gambusia georgei)*

Texas, Hays County; San Marcos River from Highway 12 bridge downstream to approximately 0.5 miles below Interstate Highway 35 bridge.

NOTE: Map follows:

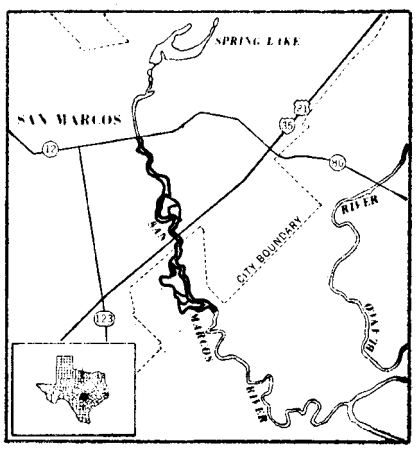

CONASAUGA LOGPERCH *(Percina jenkinsi)*

Tennessee and Georgia: Conasauga River from the confluence of Halfway Branch with the Conasauga River in Polk County, Tennessee, downstream approximately 11 miles to the Georgia State Highway 2 Bridge, Murray County, Georgia.

Constituent elements include high quality water, pool areas with flowing water and silt free riffles with gravel and rubble substrate, and fast riffle areas and deeper chutes with gravel and small rubble.

NOTE: Map follows:

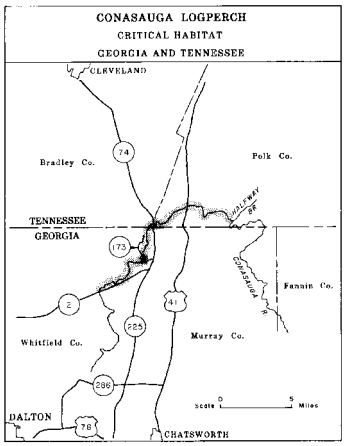

SMOKY MADTOM *(Noturus baileyi)*

Tennessee, Monroe County, Citico Creek, Cherokee National Forest. Citico Creek from the Cherokee National Forest boundary at upper Citico Bridge on Mountain Settlement Road (approximately creek mile 4.3) upstream to the confluence of Citico Creek with Barkcamp Branch (approximately creek mile 10.8).

Constituent elements of the critical habitat include the present good water quality in Citico Creek and run/pool areas with relatively silt-free pea-size gravel substrate containing scattered large flat rocks for breeding habitat. The species utilizes palm-size slab rocks for cover and relatively silt-free riffle areas during other times of the year. The area designated as critical habitat provides the smoky madtom with all of the necessary constituent elements for completion of its life cycle.

NOTE: Map follows:

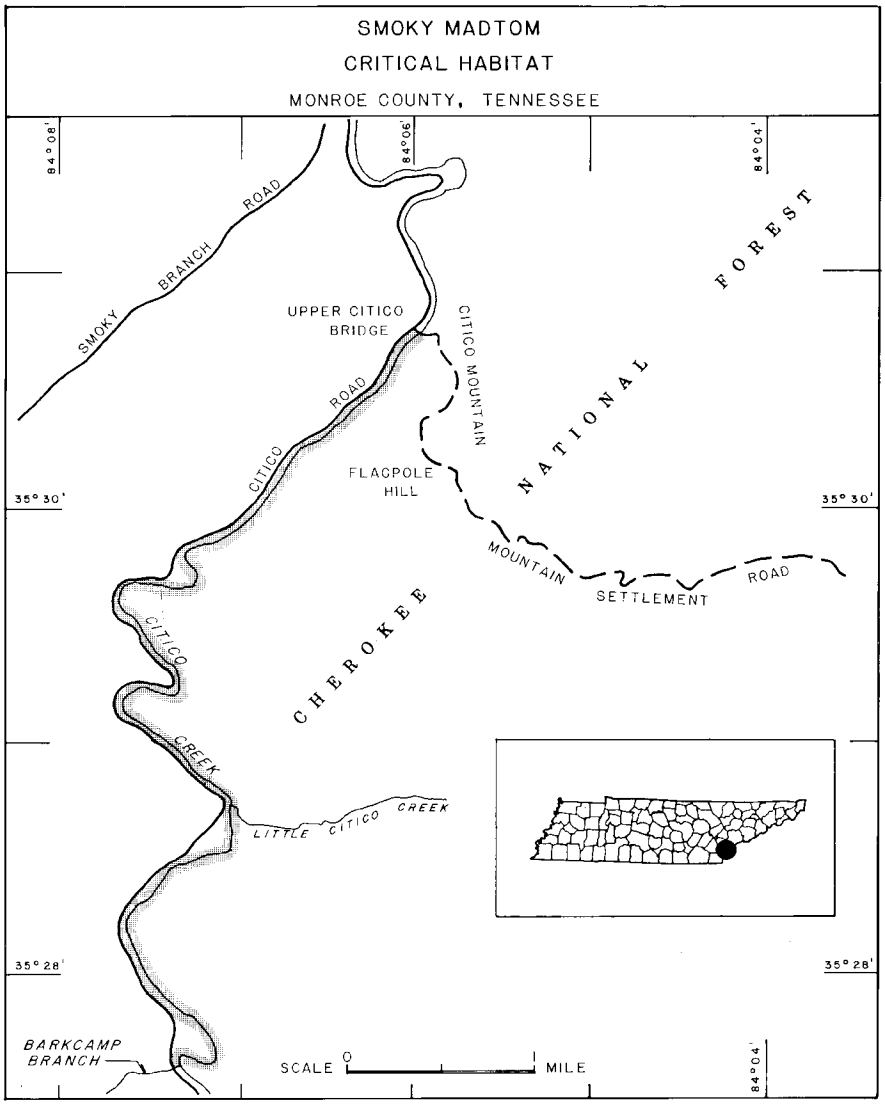

YELLOWFIN MADTOM (*Noturus flavipinnis*)

Tennessee. Claiborne and Hancock Counties. Powell River, main channel from backwaters of Norris Lake upstream to the Tennessee-Virginia State line.

Virginia. Lee, Scott, and Russell Counties. Powell River, main channel from the Virginia-Tennessee State line upstream through Lee County. Copper Creek, main channel from its junction with Clinch River upstream through Scott County and upstream in Russell County to Dickensonville.

NOTE: Map follows:

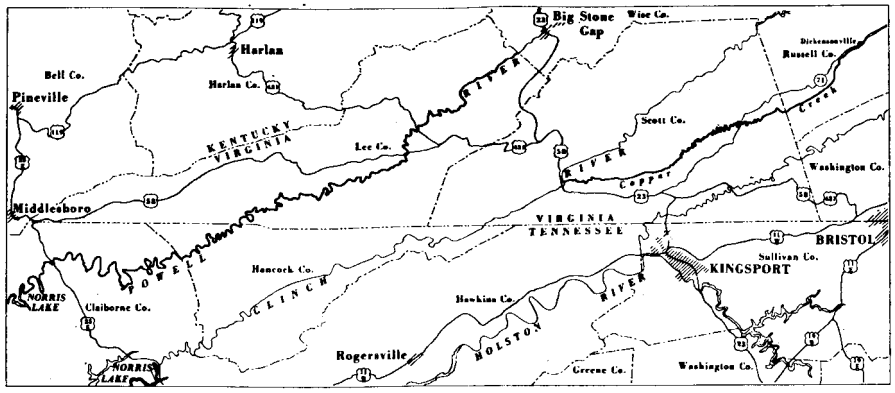

CRITICAL HABITAT FOR THE SLENDER CHUB

LOACH MINNOW (*Tiaroga* (=*Rhinichthys*) *cobitis*)

1. Critical habitat units are depicted for Apache, Cochise, Gila, Graham, Greenlee, Pima, Pinal, and Yavapai Counties, Arizona; and Catron and Grant Counties, New Mexico on the maps and as described below.

2. Critical habitat includes the stream channels within the identified stream reaches described below and areas within these reaches potentially inundated by high flow events. Where delineated, this is the 100-year floodplain of the designated waterways as defined by the U.S. Army Corps of Engineers. In areas where the 100-year floodplain has not been delineated or it is in dispute, the presence of alluvial soils (soils deposited by streams), obligate and facultative riparian vegetation (requiring and usually occurring in wetlands respectively), abandoned river channels, or known high water marks can be used to determine the extent of the floodplain. Within these areas, only lands which provide the primary constituent elements or which will be capable, with restoration, of providing them, are considered critical habitat. Existing human-constructed features and structures such as buildings, roads, etc., are not considered critical habitat.

3. Within these areas, the primary constituent elements include, but are not limited to, those habitat components that are essential for the primary biological needs of foraging, sheltering, dispersal, and reproduction. These elements include the following: (1) Permanent flowing, unpolluted water; (2) living areas for adult loach minnow with moderate to swift flow velocities in shallow water with gravel, cobble, and rubble substrates; (3) living areas for juvenile loach minnow with moderate to swift flow velocities in shallow water with sand, gravel, cobble, and rubble substrates; (4) living areas for larval loach minnow with slow to moderate velocities in shallow water with sand, gravel, and cobble substrates and abundant instream cover; (5) spawning areas with slow to swift flow velocities in shallow water with uncemented cobble and rubble substrate; (6) low amounts of fine sediment and substrate embeddedness; (7) riffle, run, and backwater components present in the aquatic habitat; (8) low to moderate stream gradient; (9) water temperatures in the approximate range of 1–30 °C (35–85 °F) with natural diurnal and seasonal variation; (10) abundant aquatic insect food base; (11) periodic natural flooding; (12) a natural, unregulated hydrograph, or if flows are modified or regulated, then a hydrograph that demonstrates a retained ability to support a native fish community; and (13) habitat devoid of nonnative aquatic species detrimental to loach minnow, or habitat in which detrimental nonnative species are at levels which allow persistence of loach minnow.

4. Arizona (Gila and Salt River Meridian (GSRM)) and New Mexico (New Mexico Principal Meridian (NMPM)): Areas of land and water as follows (physical features were identified using USGS 7.5′ quadrangle maps; river reach distances were derived from digital data obtained from Arizona Land Resources Information System (ALRIS) and New Mexico Resource Geographic Information System (RGIS)):

Map 1. Locations of river complexes for loach minnow (*Tiaroga cobitis*) in Arizona and New Mexico.

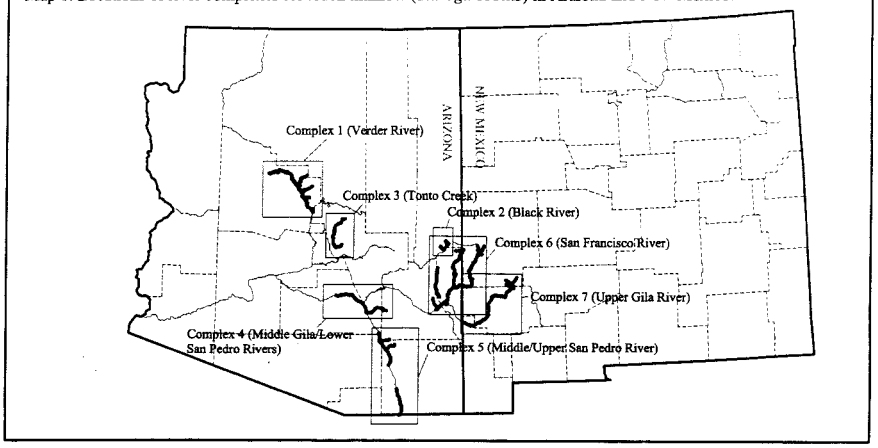

LOACH MINNOW (*Tiaroga* (=*Rhinichthys*) *cobitis*)

Complex 1. Yavapai, and Gila Counties, Arizona

a. Verde River for approximately 171.3 km (106.5 mi), extending from the confluence with Fossil Creek in GSRM, T.11N., R.6E., NE¼ Sec. 25 upstream to Sullivan Dam in GSRM, T.17N., R.2W., NW¼ Sec. 15, excluding lands on the Yavapai Apache Indian Reservation.

b. Fossil Creek for approximately 7.6 km (4.7 mi), extending from the confluence with the Verde River in GSRM, T.11N., R.6E., NE¼ Sec. 25 upstream to the confluence with an unnamed tributary from the northwest in GSRM, T.11 ½N., R.7E., center Sec. 29.

c. West Clear Creek for approximately 11.6 km (7.2 mi), extending from the confluence with the Verde River in GSRM, T.13N., R.5E., center Sec. 21, upstream to the confluence with Black Mountain Canyon in GSRM, T.13N., R.6E., SE¼ Sec. 17.

d. Beaver Creek/Wet Beaver Creek for approximately 33.4 km (20.8mi), extending from the confluence with the Verde River in GSRM, T.14N., R.5E., SE¼ Sec. 30 upstream to the confluence with Casner Canyon in GSRM, T.15N., R.6E., NW¼ Sec. 23.

e. Oak Creek for approximately 54.4 km (33.8 mi), extending from the confluence with the Verde River in GSRM, T.15N., R.4E., SE¼ Sec. 20 upstream to the confluence with an unnamed tributary from the south in GSRM, T.17N., R.5E., SE¼, NE¼ Sec. 24.

f. Granite Creek for approximately 2.3 km (1.4 mi), extending from the confluence with the Verde River in GSRM, T.17N., R.2W., NE¼ Sec. 14 upstream to a spring in GSRM, T.17N., R.2W., SW¼, SW¼, Sec. 13.

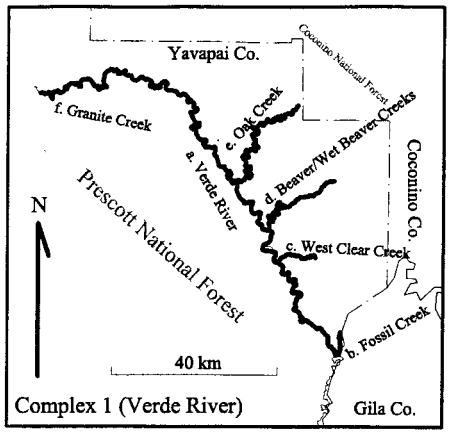

Complex 2. Apache and Greenlee Counties, Arizona

a. East Fork Black River for approximately 8.2 km (5.1 mi), extending from the confluence with the West Fork Black River in GSRM, T.4N., R.28E., SE¼ Sec. 11 upstream to the confluence with Deer Creek in GSRM, T.5N., R.29E., NW¼ Sec. 30.

b. North Fork of the East Fork Black River for approximately 18.0 km (11.2 mi), extending from the confluence of the East Fork Black River and Deer Creek in GSRM, T.5N., R.29E., NW¼ Sec. 30 upstream to the confluence with an unnamed tributary flowing from the east in GSRM, T.6N., R.29E., center Sec. 30.

c. Boneyard Creek for approximately 2.3 km (1.4 mi), extending from the confluence

with the North Fork of the East Fork Black River in GSRM, T.5N, R.29E., SW¼ Sec. 5 upstream to the confluence with an unnamed tributary flowing from the east near Clabber City in GSRM, T.6N., R.29E., SE¼ SE¼ Sec. 32.

d. Coyote Creek for approximately 3.1 km (2.0 mi), extending from the confluence with the North Fork of the East Fork Black River in GSRM, T.5N., R.29E., NE¼ Sec. 8 upstream to the confluence with an unnamed tributary flowing from the south in GSRM, T.5N., R.19E., NW¼ Sec. 10.

e. West Fork Black River for approximately 10.3 km (6.4 mi), extending from the confluence with the East Fork Black River in GSRM, T.4N, R.28E., SE¼ Sec. 11 upstream to the confluence with Hay Creek in GSRM, T.5N., R.28E., SE¼, Sec. 19.

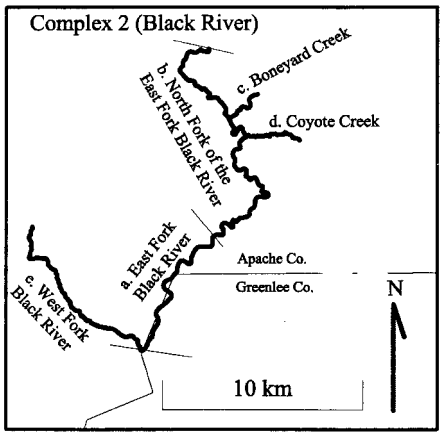

Complex 3. Gila County, Arizona

a. Tonto Creek for approximately 70.3 km (43.7 mi), extending from the confluence with Greenback Creek in GSRM, T.5N., R.11E., NW¼ Sec. 8 upstream to the confluence with Haigler Creek in GSRM, T.10N., R.12E., NW¼, Sec. 14.

b. Greenback Creek for approximately 13.5 km (8.4 mi), extending from the confluence with Tonto Creek in GSRM, T.5N., R.11E., NW¼ Sec. 8 upstream to Lime Springs in GSRM, T.6N., R.12E., SW¼ Sec. 20.

c. Rye Creek for approximately 2.1 km (1.3 mi), extending from the confluence with Tonto Creek in GSRM, T.8N., R.10E., SW¼ Sec. 13 upstream to the confluence with Brady Canyon in GSRM, T.8N., R.10E., NE¼ Sec. 14.

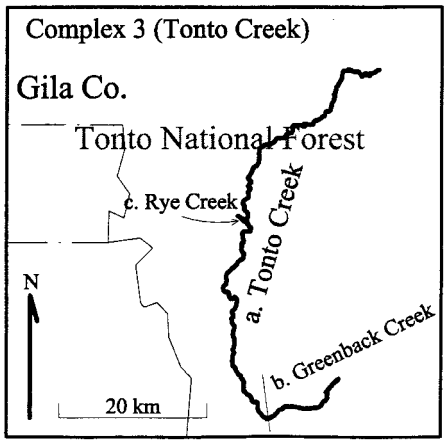

Complex 4. Graham and Pinal Counties, Arizona

a. Gila River for approximately 62.8 km (39.0 mi), extending from Ashurst-Hayden Dam in GSRM, T.4S., R.11E., NW¼ Sec. 8 upstream to the confluence with the San Pedro River in GSRM, T.5S., R.15E., center Sec. 23.

b. San Pedro River for approximately 21.4 km (13.3 mi), extending from the confluence with the Gila River in GSRM, T.5S., R.15E., center Sec. 23 upstream to the confluence with Aravaipa Creek in GSRM, T.7S., R.16E., center Sec. 9.

c. Aravaipa Creek for approximately 45.3 km (28.1 mi), extending from the confluence with the San Pedro River in GSRM, T.7S., R.16E., center Sec. 9 upstream to the confluence with Stowe Gulch in GSRM, T.6S., R.19E., SE¼ of the NE¼ Sec. 35.

d. Turkey Creek for approximately 4.3 km (2.7 mi), extending from the confluence with Aravaipa Creek in GSRM, T.6S., R.19E., center Sec. 19 upstream to the confluence with Oak Grove Canyon in GSRM, T.6S., R.19E., SW¼ Sec. 32.

f. Deer Creek for approximately 3.6 km (2.3 mi), extending from the confluence with Aravaipa Creek in GSRM, T.6S., R.18E., SE¼ of the SE¼ Sec. 14 upstream to the boundary of the Aravaipa Wilderness at GSRM, T.6S., R.18E., east boundary Sec. 13.

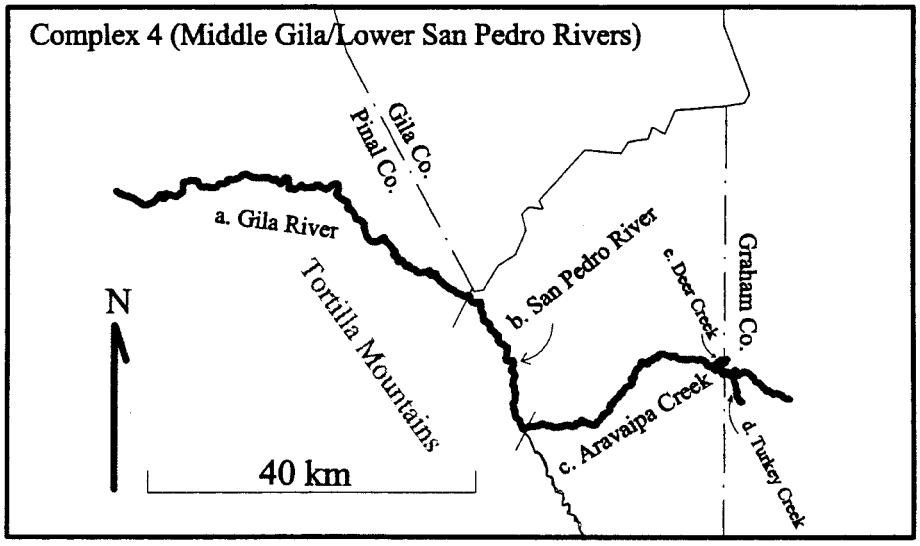

Complex 5. Cochise, Graham, and Pima Counties, Arizona

a. San Pedro River for approximately 73.6 km (45.8 mi), extending from the confluence with Alder Wash in GSRM, T.10S., R.18E., SW¼ Sec. 22 upstream to the confluence with Ash Creek in GSRM, T.16S., R.20E., SE¼ Sec. 6.

b. Redfield Canyon for approximately 22.3 km (13.9 mi), extending from the confluence with the San Pedro River in GSRM, T.11S., R.18E., SW¼ Sec. 34 upstream to the confluence with Sycamore Canyon in GSRM, T.11S., R.20E., NW¼ Sec. 28.

c. Hot Springs Canyon for approximately 19.1 km (11.8 mi), extending from the confluence with the San Pedro River in GSRM, T.13S., R.19E., west center Sec. 23 upstream to the confluence with Bass Canyon in GSRM, T.12S., R.20E., NE¼ Sec. 36.

d. Bass Canyon for approximately 5.1 km (3.2 mi), extending from the confluence with Hot Springs Canyon in GSRM, T.12S., R.20E., NE¼ Sec. 36 upstream to the confluence with Pine Canyon in GSRM, T.12S., R.21E., center Sec. 20.

e. San Pedro River for approximately 60.0 km (37.2 mi), extending from the confluence with the Babocomari River in the San Juan de las Boquillas y Nogales land grant upstream to the U.S. border with Mexico in GSRM, T.24S., R.22E., Sec. 19.

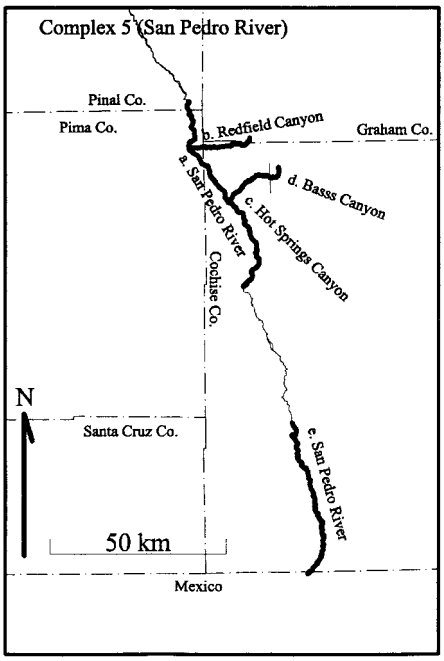

Complex 6. Graham and Greenlee Counties, Arizona and Catron County, New Mexico

a. Gila River for approximately 36.3 km (22.6 mi), extending from the Brown Canal diversion at the head of the Safford Valley in GSRM, T.6S., R.28E., SE¼ Sec. 30 upstream to the confluence with Owl Canyon in GSRM, T.5S., R.30E., SW¼ Sec. 30.

b. Bonita Creek for approximately 23.5 km (14.6 mi), extending from the confluence with the Gila River in GSRM, T.6S., R.28E., SE¼ Sec. 21 upstream to the confluence with Martinez Wash in GSRM, T.4S., R.27E., SE¼ Sec. 27.

c. Eagle Creek for approximately 72.8 km (45.2 mi), extending from the Phelps-Dodge diversion dam in GSRM, T.4S., R.28E., NW¼ Sec. 23 upstream to the confluence of Dry Prong and East Eagle Creeks in GSRM, T.2N., R.28E., SW¼ Sec. 20, excluding lands on the San Carlos Apache Indian Reservation.

d. San Francisco River for approximately 203.3 km (126.3 mi), extending from the confluence with the Gila River in GSRM, T.5S., R.29E., SE¼ Sec. 21 upstream to the mouth of The Box canyon in NMPM, T.6S., R.19W., SW¼ of the NW¼ Sec. 2.

e. Tularosa River for approximately 30.0 km (18.6 mi), extending from the confluence with the San Francisco River in NMPM, T.7S., R.19W., SW¼ Sec. 23 upstream to NMPM, T.6S., R.18W, south boundary Sec. 1.

f. Negrito Creek for approximately 6.8 km (4.2 mi), extending from the confluence with the Tularosa River in NMPM, T.7S., R.18W., SW¼ of the NW¼ Sec. 19 upstream to the confluence with Cerco Canyon in NMPM, T.7S., R.18W., west boundary Sec. 22.

g. Whitewater Creek for approximately 1.8 km (1.2 mi), extending from the confluence with the San Francisco River in NMPM, T.11S., R.20W., SE¼ Sec. 27 upstream to the confluence with Little Whitewater Creek in NMPM, T.11S., R.20W., SE¼ Sec. 23.

h. Blue River for approximately 81.9 km (51.0 mi), extending from the confluence with the San Francisco River in GSRM, T.2S., R.31E., SE¼ Sec. 31 upstream to the confluence of Campbell and Dry Blue Creeks in NMPM, T.7S., R.21W., SE¼ Sec. 6.

i. Campbell Blue Creek for approximately 13.1 km (8.2 mi), extending from the confluence with Dry Blue Creek in NMPM, T.7S., R.21W., SE¼ Sec. 6 upstream to the confluence with Coleman Creek in GSRM, T.4 ½ N., R.31E., SW¼ of the NE¼ Sec. 32.

j. Dry Blue Creek for approximately 4.7 km (3.0 mi), extending from the confluence with Campbell Blue Creek in NMPM, T.7S., R.21W., SE¼ Sec. 6 upstream to the confluence with Pace Creek in NMPM, T.6S., R.21W., SW¼ Sec. 28.

k. Pace Creek for approximately 1.2 km (0.8 mi), extending from the confluence with Dry Blue Creek in NMPM, T.6S., R.21W., SW¼ Sec. 28 upstream to the barrier falls in NMPM, T.6S., R.21W., SW¼ Sec. 28.

l. Frieborn Creek for approximately 1.8 km (1.2 mi), extending from the confluence with Dry Blue Creek in NMPM, T.7S., R.21W., SW¼ NW¼ Sec. 5 upstream to the confluence with an unnamed tributary flowing from the south in NMPM, T.7S., R.21W., NE¼ SW¼ Sec. 8.

m. Little Blue Creek for approximately 4.5 km (2.8 mi), extending from the confluence with the Blue River in GSRM, T.1S., R.31E., center Sec. 5 upstream to the mouth of a box canyon in GSRM, T.1N., R.31E., NE¼ SE¼ Sec. 29.

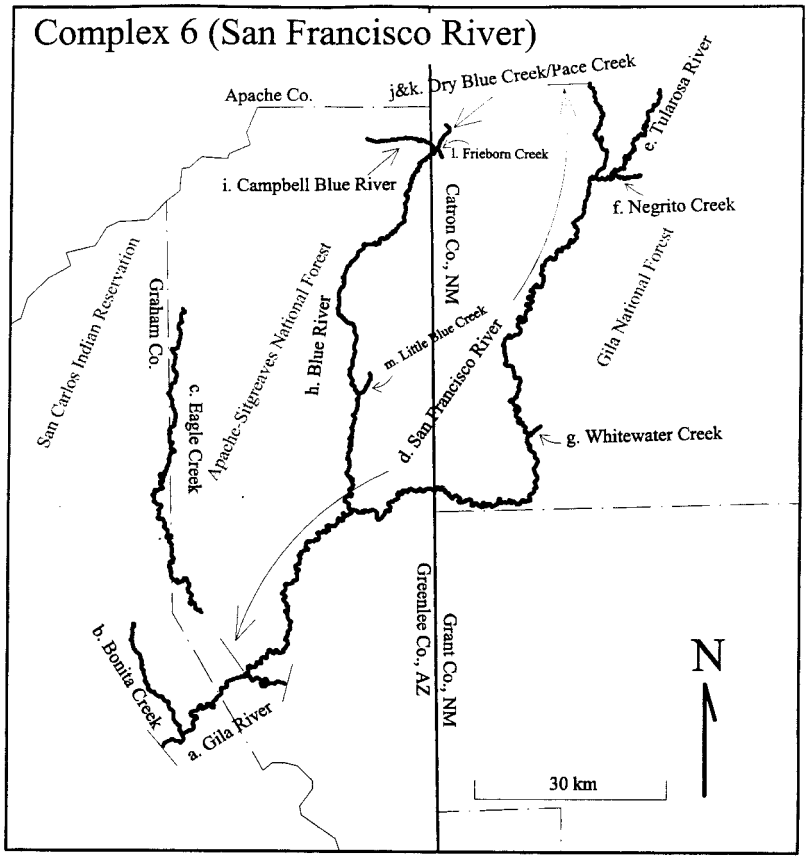

Complex 7. Grant and Catron Counties, New Mexico.

a. Gila River for approximately 164.4 km (102.2 mi), extending from the confluence with Moore Canyon in NMPM, T.18S., R.21W., SE¼ SW¼ Sec. 31 upstream to the confluence of the East and West Forks of the Gila River in NMPM, T.13S., R.13W., center Sec. 8.

b. East Fork Gila River for approximately 42.1 km (26.1 mi), extending from the confluence with the West Fork Gila River in NMPM, T.13S., R.13W., center Sec. 8 upstream to the confluence of Beaver and Taylor Creeks in NMPM, T.11S., R.12W., NE¼ Sec. 17.

c. Middle Fork Gila River for approximately 19.1 km (11.8 mi), extending from the confluence with the West Fork Gila River in NMPM, T.12S., R.14W., SW¼ Sec. 25 upstream to the confluence with Brothers West Canyon in NMPM, T.11S., R.14W., NE¼ Sec. 33.

d. West Fork Gila River for approximately 12.4 km (7.7 mi), extending from the confluence with the East Fork Gila River in NMPM, T.13S., R.13W., center Sec. 8 upstream to the confluence with EE Canyon in NMPM, T.12S., R.14W., east boundary of Sec. 21.

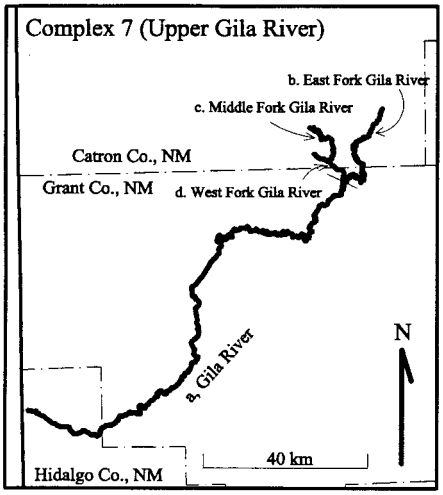

RIO GRANDE SILVERY MINNOW (*Hybognathus amarus*).

New Mexico: Socorro, Valencia, Bernalillo, and Sandoval Counties. Rio Grande from the downstream side of State highway 22 bridge crossing of the Rio Grande, immediately downstream of Cochiti Dam, NW¼ sec. 17, T. 16N., R. 15 E. of the New Mexico Meridian, extending downstream approximately 163 mi (260 km) to where the Atchison Topeka and Santa Fe Railroad crosses the river near San Marcial, Lat 33°40′50″, long 106°59′30″, Socorro County.

Primary constituent elements for the Rio Grande silvery minnow include stream morphology that supplies sufficient flowing water to provide food and cover needed to sustain all life stages of the species; water of sufficient quality to prevent water stagnation (elevated temperatures, decreased oxygen, carbon dioxide build-up, etc); and water of sufficient quantity to prevent formation of isolated pools that restrict fish movement, foster increased predation by birds and aquatic predators, and congregate pathogens.

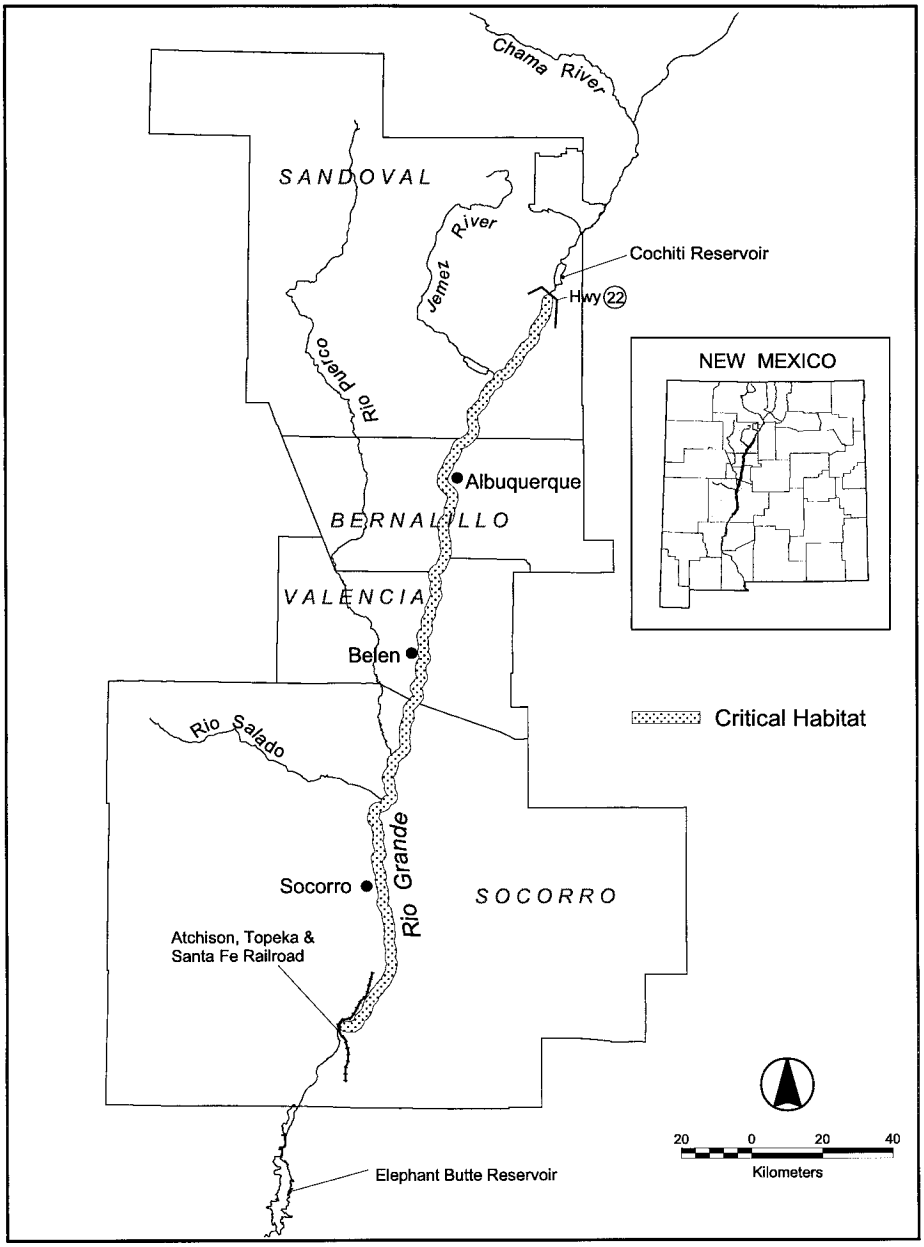

ASH MEADOWS AMARGOSA PUPFISH
(*Cyprinodon nevadensis mionectes*)

Nevada, Nye County: Each of the following springs and outflows plus surrounding land areas for a distance of 50 meters (164 feet) from these springs and ouflows:

Fairbanks Spring and its outflow to the boundary between Sections 9 and 10, T17S, R50E.

Rogers Spring and its outflows to the boundary between Sections 15 and 16, T17S, R50E.

Longstreet Spring and its outflow to the boundary between Sections 15 and 22, T17S, R50E.

Three unnamed springs in the northwest corner of Section 23, T17S, R50E, and each of their outflows for a distance of 75 meters (246 feet) from the spring.

Crystal Pool and its outflow for a distance of 400 meters (1,312 feet) from the pool.

Bradford Springs in Section 11, T18S, R50E, and their outflows for a distance of 300 meters (984 feet) from the springs.

Jack Rabbit Spring and its outflow flowing southwest to the boundary between Section 24, T18S, R50E and Section 19, T18S, R51E.

Big Spring and its outflow to the boundary between Section 19, T18S, R51E and Section 24, T18S, R50E.

Point of Rocks Springs and their entire outflows within Section 7, T18S, R51E.

NOTE: Map follows:

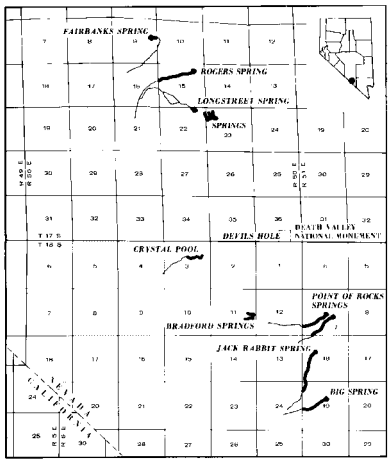

Known constituent elements include warm-water springs and their outflows and surrounding land areas that provide vegetation for cover and habitat for insects and other invertebrates on which this species feeds.

DESERT PUPFISH (*Cyprinodon macularius*)

Arizona: Pima County. 1. *Quitobaquito Spring,* approximately 25 miles WNW Lukeville, Arizona in Organ Pipe Cactus National Monument, in T17S R8N; and a 100-foot riparian buffer zone around the spring.

NOTE: Map follows:

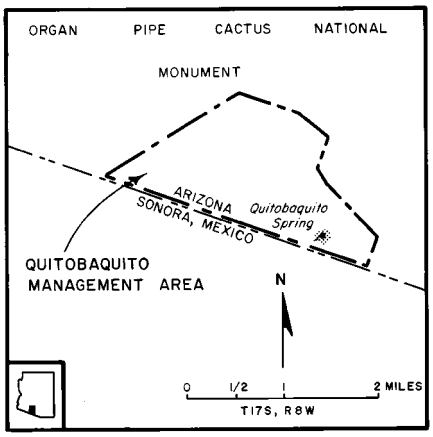

California: Imperial County.

1. *San Felipe Creek.* Approximately 8½ stream miles and 100 feet on either side of San Felipe Creek or the stream channel commencing at the State Highway 86 bridge crossing (approximately ¼ mile south of intersection of Hwy. 78 and Hwy. 86) upstream to the eastern boundary of Section 31, T12S; R10E; including those areas of the stream channel in: T12S; R11E; Section 17, 18, and 19; T12S; R10E; Section 22, 23, 24, 26, 27, 28, 29, and 32.

2. *Carrizo Wash.* Approximately 1¾ stream miles and 100 feet on either side of or the stream channel commencing at the confluence of Carrizo Wash with San Felipe Creek upstream to the southern boundary of N½ Section 33; T12S; R10E; including those areas of the stream channel in T12S; R10E; Section 27, 28, and N½ Section 33.

3. *Fish Creek Wash.* Approximately three-fourths of one stream mile and 100 feet on either side of the stream channel from the confluence of Fish Creek Wash with San Felipe Creek upstream to the southern boundary of N½ Section 32; T12S; R10E; including those areas of the stream channel in T12S; R10E; Section 29 and N½ Section 32.

NOTE: Map follows:

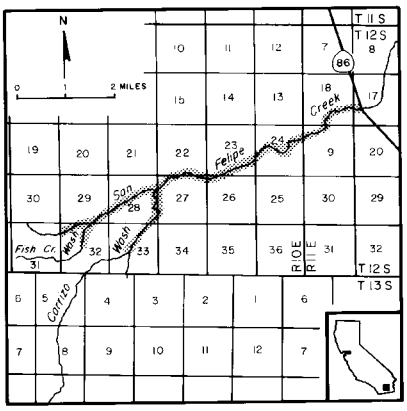

Constituent elements for all four areas designated as critical habitat include clean unpolluted water that is relatively free of exotic organisms, especially exotic fishes, in small slow-moving desert streams and spring pools with marshy backwater areas.

LEON SPRINGS PUPFISH *(Cyprindon bovinus)*

Texas, Pecos County. Diamond Y Spring and its outflow stream, Loen Creek; from the head of Diamond Y Spring downstream in Leon Creek to a point 1 mile northeast of the Texas Highway 18 crossing, approximately 10 miles north of Fort Stockton.

NOTE: Map follows:

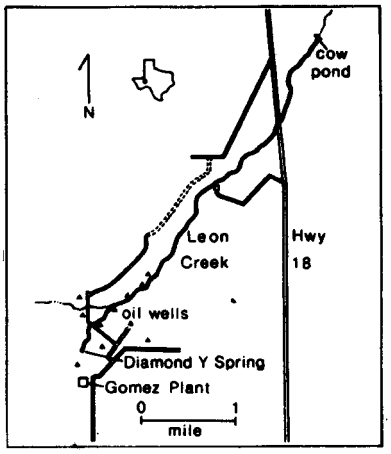

BEAUTIFUL SHINER *(Notropis formosus)*

Arizona, Cochise County. All aquatic habitats of San Bernardino NWR in S½ Sec. 11; Sec. 14; S½ and NE¼ Sec. 15; T24S, R30E. Known constituent elements include small permanent streams with riffles, or intermittent creeks with pools and riffles in the Rio Yaqui drainage with clean unpolluted water. These waters should be free of introduced exotic fishes.

NOTE: Map follows:

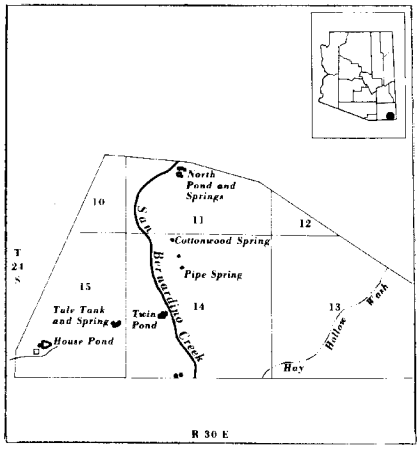

CAPE FEAR SHINER (*Notropis mekistocholas*)

(1) *North Carolina.* Chatham County. Approximately 4.1 river miles of the Rocky River from North Carolina State Highway 902 Bridge downstream to Chatham County Road 1010 Bridge;

(2) *North Carolina.* Chatham and Lee Counties. Approximately 0.5 river mile of Bear Creek, from Chatham County Road 2156 Bridge downstream to the Rocky River, then downstream in the Rocky River (approximately 4.2 river miles) to the Deep River, then downstream in the Deep River (approximately 2.6 river miles) to a point 0.3 river mile below the Moncure, North Carolina, U.S. Geological Survey Gaging Station; and

(3) *North Carolina.* Randolph and Moore Counties. Approximately 1.5 river miles of Fork Creek, from a point 0.1 river mile upstream of Randolph County Road 2873 Bridge downstream to the Deep River then downstream approximately 4.1 river miles of the Deep River in Randolph and Moore Counties, North Carolina, to a point 2.5 river miles below Moore County Road 1456 Bridge.

NOTE: Map follows:

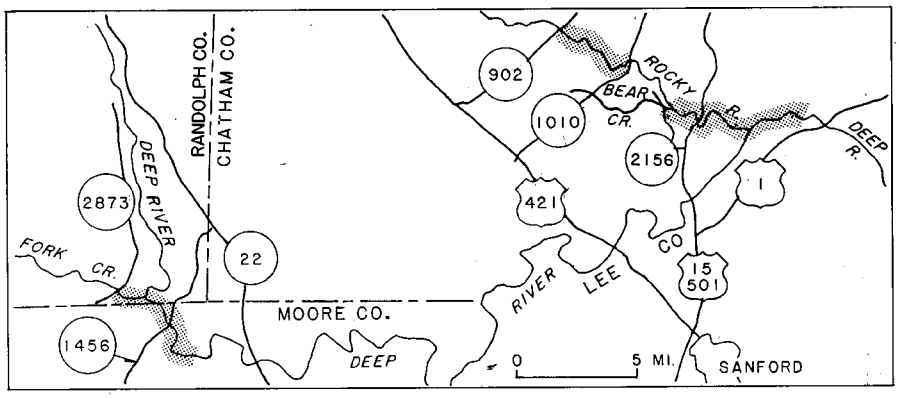

PECOS BLUNTNOSE SHINER (*Notropis simus pecosensis*).

1. New Mexico: De Baca and Chaves Counties. Pecos River from point at the north boundary of NE ¼ Sec. 2; T1N; R26E (approximately 10 mi. (16 km.) south of Fort Sumner) extending downstream approximately 64 mi. (103 km.) to a point at the south boundary SW ¼ Sec. 35; T5S; R25E.

NOTE: Map follows:

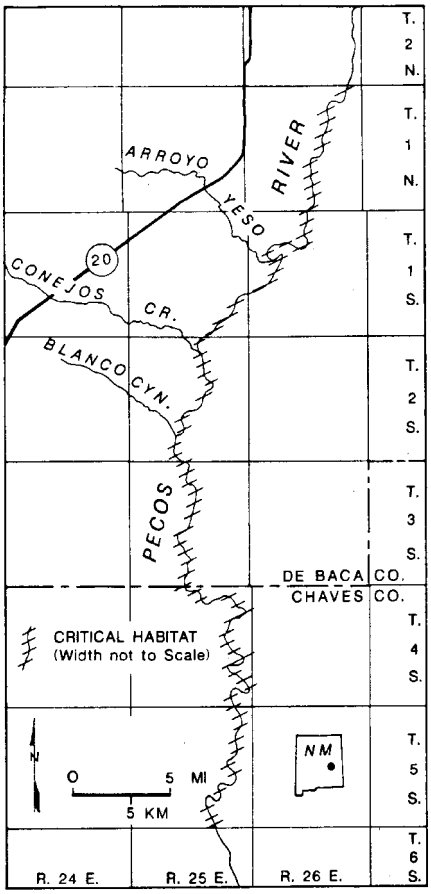

2. New Mexico. Chaves and Eddy Counties. Pecos River from the west boundary NW ¼ Sec. 7; T14S; R27E, extending downstream approximately 37 mi. (60 km.) to the NW ¼ Sec. 18; T17S; R27E (to the U.S. highway 82 bridge near Artesia).

NOTE: Map follows:

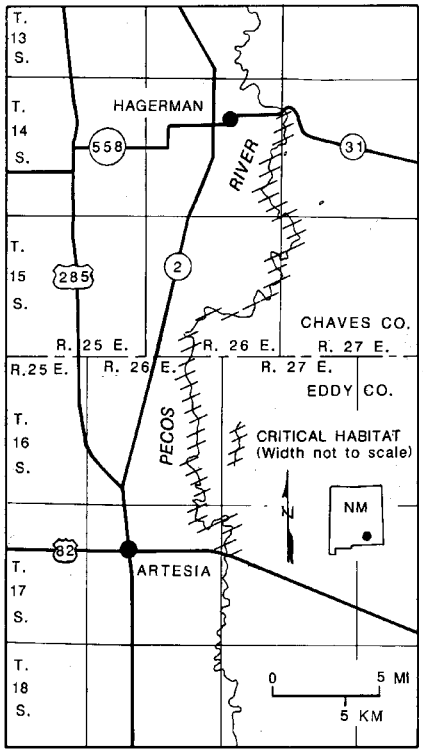

Constituent elements include clean, permanent water; a main river channel habitat with sandy substrate; and a low velocity flow.

WACCAMAW SILVERSIDE (*Menidia extensa*)

North Carolina, Columbus County. Lake Waccamaw in its entirety to mean high water level, and Big Creek from its mouth at Lake Waccamaw upstream approximately 0.6 kilometer (0.4 mile) to where the creek is crossed by County Road 1947.

Constituent elements include high quality clear open water, with a neutral pH and clean substrate.

NOTE: Map follows:

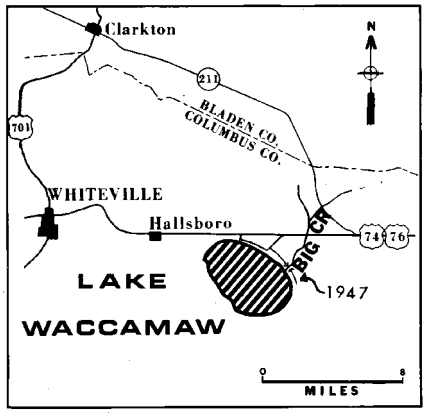

DELTA SMELT (*Hypomesus transpacificus*)

California—Areas of all water and all submerged lands below ordinary high water and the entire water column bounded by and contained in Suisun Bay (including the contiguous Grizzly and Honker Bays); the length of Montezuma Slough; and the existing contiguous waters contained within the Delta, as defined by section 12220, of the State of California's Water Code of 1969 (a complex of bays, dead-end sloughs, channels typically less than 4 meters deep, marshlands, etc.) as follows:

Bounded by a line beginning at the Carquinez Bridge which crosses the Carquinez Strait; thence, northeasterly along the western and northern shoreline of Suisun Bay, including Goodyear, Suisun, Cutoff, First Mallard (Spring Branch), and Montezuma Sloughs; thence, upstream to the intersection of Montezuma Slough with the western boundary of the Delta as delineated in section 12220 of the State of California's Water Code of 1969; thence, following the boundary and including all contiguous water bodies contained within the statutory definition of the Delta, to its intersection with the San Joaquin River at its confluence with Suisun Bay; thence, westerly along the south shore of Suisun Bay to the Carquinez Bridge.

NOTE: Map follows:

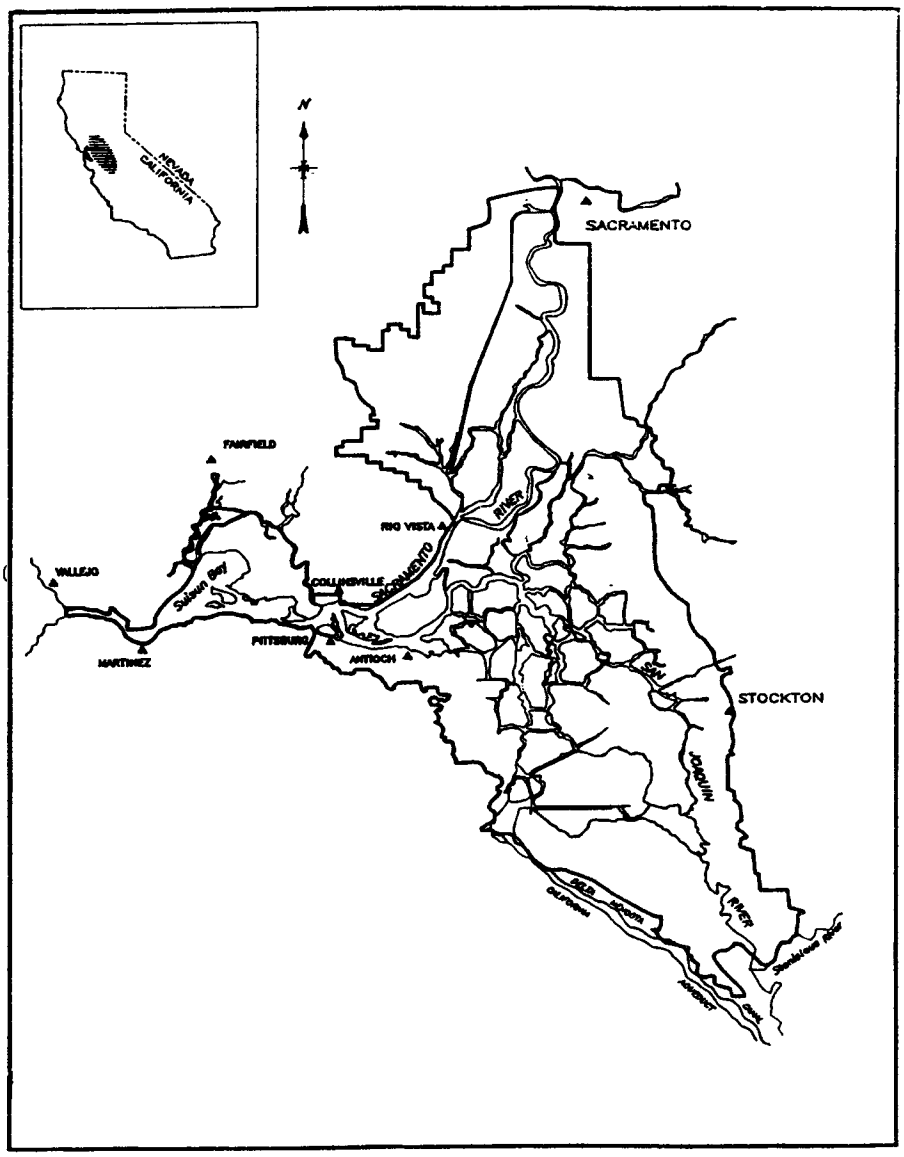

Primary Constituent Elements—physical habitat, water, river flow, and salinity concentrations required to maintain delta smelt habitat for spawning, larval and juvenile transport, rearing, and adult migration.

SPIKEDACE (*Meda fulgida*)

1. Critical habitat units are depicted for Cochise, Gila, Graham, Greenlee, Pima, Pinal, and Yavapai Counties, Arizona; and Catron, Grant, and Hidalgo Counties, New Mexico, on the maps and as described below.

2. Critical habitat includes the stream channels within the identified stream

reaches described below and areas within these reaches potentially inundated by high flow events. Where delineated, this is the 100-year floodplain of the designated waterways as defined by the U.S. Army Corps of Engineers. In areas where the 100-year floodplain has not been delineated or it is in dispute, the presence of alluvial soils (soils deposited by streams), obligate and facultative riparian vegetation (requiring and usually occurring in wetlands respectively), abandoned river channels, or known high water marks can be used to determine the extent of the floodplain. Within these areas, only lands which provide the primary constituent elements or which will be capable, with restoration, of providing them, are considered critical habitat. Existing human-constructed features and structures such as buildings, roads, etc., are not considered critical habitat.

3. Within these areas, the primary constituent elements include, but are not limited to, those habitat components that are essential for the primary biological needs of foraging, sheltering, dispersal, and reproduction. These elements include the following: (1) Permanent, flowing, unpolluted water; (2) living areas for adult spikedace with slow to swift flow velocities in shallow water with shear zones where rapid flow borders slower flow, areas of sheet flow at the upper ends of mid-channel sand/gravel bars, and eddies at downstream riffle edges; (3) living areas for juveniles with slow to moderate water velocities in shallow water with moderate amounts of instream cover; (4) living areas for the larval stage with slow to moderate flow velocities in shallow water with abundant instream cover; (5) sand, gravel, and cobble substrates with low to moderate amounts of fine sediment and substrate embeddedness; (6) pool, riffle, run, and backwater components of the streams; (7) low stream gradient; (8) water temperatures in the approximate range of 1–30° C (35–85° F) with natural diurnal and seasonal variation; (9) abundant aquatic insect food base; (10) periodic natural flooding; (11) a natural, unregulated hydrograph, or if flows are modified or regulated, then a hydrograph that demonstrates an ability to support a native fish community; and (12) habitat devoid of nonnative aquatic species detrimental to spikedace, or habitat in which detrimental nonnative species are at levels which allow persistence of spikedace.

4. Arizona (Gila and Salt River Meridian (GSRM) and New Mexico (New Mexico Principal Meridian (NMPM)): Areas of land and water as follows (physical features were identified using USGS 7.5′ quadrangle maps; river reach distances were derived from digital data obtained from Arizona Land Resources Information System (ALRIS) and New Mexico Resource Geographic Information System (RGIS)):

Map 1. Locations of river complexes for spikedace (*Meda fulgida*) in Arizona and New Mexico.

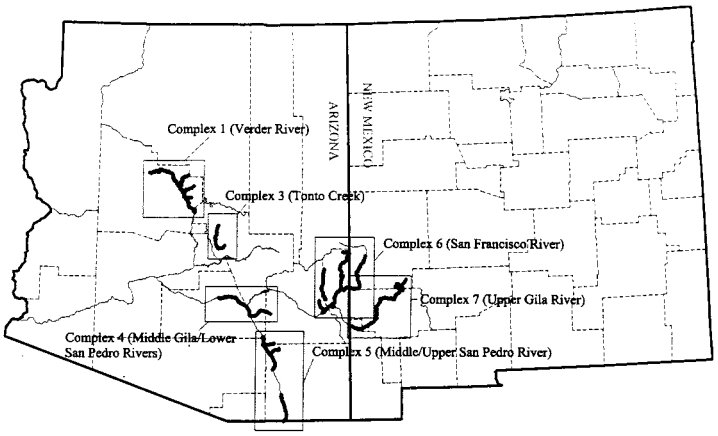

Spikedace (*Meda fulgida*)

Complex 1. Yavapai and Gila Counties, Arizona

a. Verde River for approximately 171.3 km (106.5 mi), extending from the confluence with Fossil Creek in GSRM, T.11N., R.6E., NE¼ Sec. 25 upstream to Sullivan Dam in GSRM, T.17N., R.2W., NW¼ Sec. 15.

b. Fossil Creek for approximately 7.6 km (4.7 mi), extending from the confluence with the Verde River in GSRM, T.11.N., R.6E., NE¼ Sec. 25 upstream to the confluence with an unnamed tributary from the northwest in GSRM, T.11 ½N., R.7E., center Sec. 29.

c. West Clear Creek for approximately 11.6 km (7.2 mi), extending from the confluence with the Verde River in GSRM, T.13N., R.5E., center Sec. 21, upstream to the confluence with Black Mountain Canyon in GSRM, T.13N., R.6E., SE¼ Sec. 17.

d. Beaver Creek/Wet Beaver Creek for approximately 33.4 km (20.8mi), extending from the confluence with the Verde River in GSRM, T.14N., R.5E., SE¼ Sec. 30 upstream to the confluence with Casner Canyon in GSRM, T.15N., R.6E., NW¼ Sec. 23.

e. Oak Creek for approximately 54.4 km (33.8 mi), extending from the confluence with the Verde River in GSRM, T.15N., R.4E., SE¼ Sec. 20 upstream to the confluence with an unnamed tributary from the south in GSRM, T.17N., R.5E., SE¼, NE¼ Sec. 24.

f. Granite Creek for approximately 2.3 km (1.4 mi), extending from the confluence with the Verde River in GSRM, T.17N., R.2W., NE¼ Sec. 14 upstream to a spring in GSRM, T.17N., R.2W., SW¼, SW¼, Sec. 13.

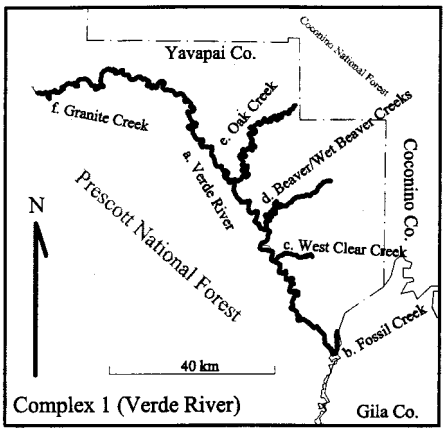

Complex 3. Gila County, Arizona

a. Tonto Creek for approximately 47.0 km (29.2 mi), extending from the confluence with Greenback Creek in GSRM, T.5N., R.11E., NW¼ Sec. 8 upstream to the confluence with Houston Creek in GSRM, T.9N., R.11E., NE¼, Sec. 18.

b. Greenback Creek for approximately 13.5 km (8.4 mi), extending from the confluence with Tonto Creek in GSRM, T.5N., R.11E., NW¼ Sec. 8 upstream to Lime Springs in GSRM, T.6N., R.12E., SW¼ Sec. 20.

c. Rye Creek for approximately 2.1 km (1.3 mi), extending from the confluence with Tonto Creek in GSRM, T.8N., R.10E., SW¼ Sec. 13 upstream to the confluence with Brady Canyon in GSRM, T.8N., R.10E., NE¼ Sec. 14.

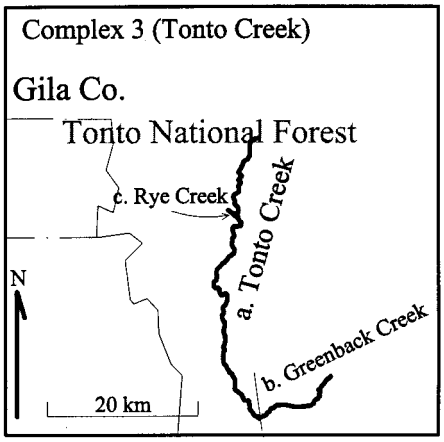

Complex 4. Graham, and Pinal Counties, Arizona

a. Gila River for approximately 62.8 km (39.0 mi), extending from Ashurst-Hayden Dam in GSRM, T.4S., R.11E., NW¼ Sec. 8 upstream to the confluence with the San Pedro River in GSRM, T.5S., R.15E., center Sec. 23.

b. San Pedro River for approximately 21.4 km (13.3 mi), extending from the confluence with the Gila River in GSRM, T.5S., R.15E., center Sec. 23 upstream to the confluence with Aravaipa Creek in GSRM, T.7S., R.16E., center Sec. 9.

c. Aravaipa Creek for approximately 45.3 km (28.1 mi), extending from the confluence with the San Pedro River in GSRM, T.7S., R.16E., center Sec. 9 upstream to the confluence with Stowe Gulch in GSRM, T.6S., R.19E., SE¼ of the NE¼ Sec. 35.

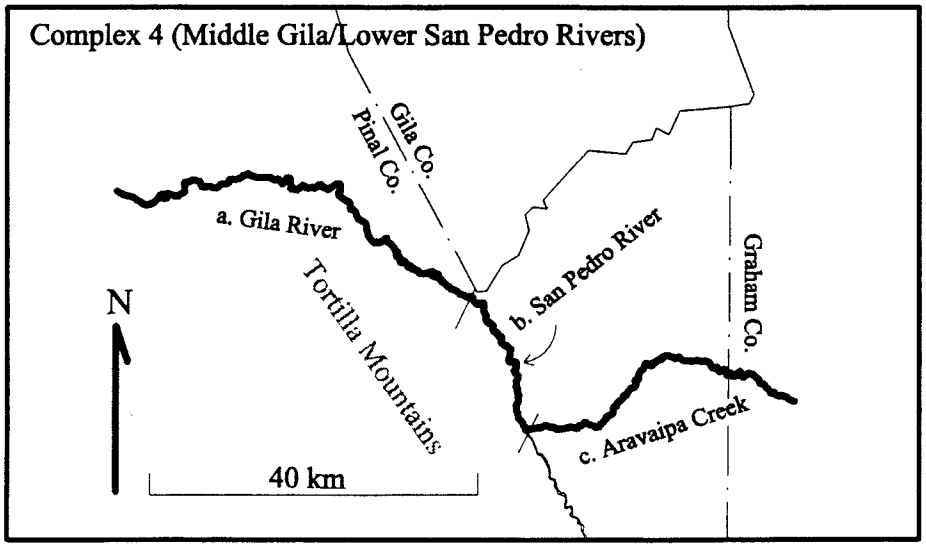

Complex 5. Cochise, Graham, and Pima Counties, Arizona

a. San Pedro River for approximately 73.6 km (45.8 mi), extending from the confluence with Alder Wash in GSRM, T.10S., R.18E., SW¼ Sec.22 upstream to the confluence with Ash Creek in GSRM, T.16S., R.20E., SE¼ Sec. 6.

b. Redfield Canyon for approximately 22.3 km (13.9 mi), extending from the confluence with the San Pedro River in GSRM, T.11S., R.18E., SW¼ Sec. 34 upstream to the confluence with Sycamore Canyon in GSRM, T.11S., R.20E., NW¼ Sec. 28.

c. Hot Springs Canyon for approximately 19.1 km (11.8 mi), extending from the confluence with the San Pedro River in GSRM, T.13S., R.19E., west center Sec.23 upstream to the confluence with Bass Canyon in GSRM, T.12S., R.20E., NE¼ Sec. 36.

d. Bass Canyon for approximately 5.1 km (3.2 mi), extending from the confluence with Hot Springs Canyon in GSRM, T.12S., R.20E., NE¼ Sec. 36 upstream to the confluence with Pine Canyon in GSRM, T.12S., R.21E., center Sec. 20.

e. San Pedro River for approximately 60.0 km (37.2 mi), extending from the confluence with the Babocomari River in the San Juan de las Boquillas y Nogales land grant upstream to the U.S. border with Mexico in GSRM, T.24S., R.22E., Sec. 19.

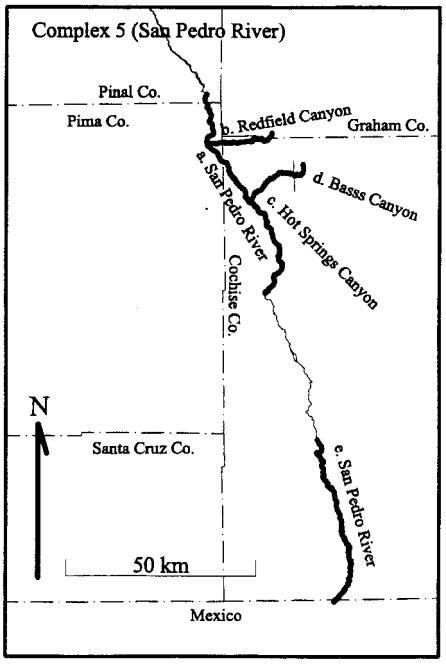

Complex 6. Graham and Greenlee Counties, Arizona and Catron County, New Mexico

a. Gila River for approximately 36.3 km (22.6 mi), extending from the Brown Canal diversion at the head of the Safford Valley in GSRM, T.6S., R.28E., SE¼ Sec. 30 upstream to the confluence with Owl Canyon in GSRM, T.5S., R.30E., SW¼ Sec. 30.

b. Bonita Creek for approximately 23.5 km (14.6 mi), extending from the confluence with the Gila River in GSRM, T.6S., R.28E., SE¼ Sec. 21 upstream to the confluence with Martinez Wash in GSRM, T.4S., R.27E., SE¼ Sec.27.

c. Eagle Creek for approximately 72.8 km (45.2 mi), extending from the Phelps-Dodge diversion dam in GSRM, T.4S., R.28E., NW¼ Sec. 23 upstream to the confluence of Dry Prong and East Eagle Creeks in GSRM, T.2N., R.28E., SW¼ Sec. 20, excluding lands on the San Carlos Apache Indian Reservation.

d. San Francisco River for approximately 181.5 km (113.2 mi), extending from the confluence with the Gila River in GSRM, T.5S., R.29E., SE¼ Sec. 21 upstream to the confluence with the Tularosa River in the NMPM, T.7S., R.19W., SW¼ Sec. 23.

e. Blue River for approximately 81.9 km (51.0 mi), extending from the confluence with the San Francisco River in GSRM, T.2S., R.31E., SE¼ Sec. 31 upstream to the confluence of Campbell and Dry Blue Creeks in NMPM, T.7S., R.21W., SE¼ Sec. 6.

f. Campbell Blue Creek for approximately 13.1 km (8.2 mi), extending from the confluence with Dry Blue Creek in NMPM, T.7S., R.21W., SE¼ Sec. 6 upstream to the confluence with Coleman Creek in GSRM, T.4 ½ N., R.31E., SW¼ of the NE¼ Sec. 32.

g. Little Blue Creek for approximately 4.5 km (2.8 mi), extending from the confluence with the Blue River in GSRM, T.1S., R.31E., center Sec. 5 upstream to the mouth of a box canyon in GSRM, T.1N., R.31E., NE¼ SE¼ Sec. 29.

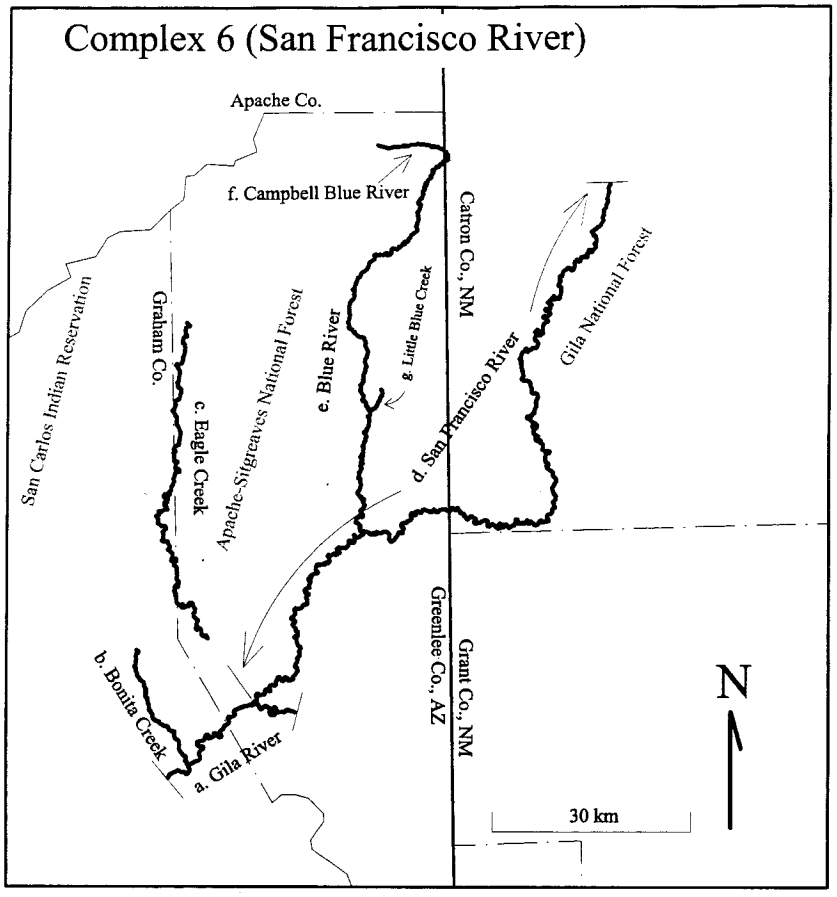

Complex 7. Grant and Catron Counties, New Mexico

a. Gila River for approximately 164.4 km (102.2 mi), extending from the confluence with Moore Canyon in NMPM, T.18S., R.21W., SE¼ SW¼ Sec. 31 upstream to the confluence of the East and West Forks of the Gila River in NMPM, T.13S., R.13W., center Sec. 8.

b. East Fork Gila River for approximately 42.1 km (26.1 mi), extending from the confluence with the West Fork Gila River in NMPM, T.13S., R.13W., center Sec. 8 upstream to the confluence of Beaver and Taylor Creeks in NMPM, T.11S., R.12W., NE¼ Sec. 17.

c. Middle Fork Gila River for approximately 12.3 km (7.7 mi), extending from the confluence with the West Fork Gila River in NMPM, T.12S., R.14W., SW¼ Sec. 25 upstream to the confluence with Big Bear Canyon in NMPM, T.12S., R.14W., NW¼ Sec. 2.

d. West Fork Gila River for approximately 12.4 km (7.7 mi), extending from the confluence with the East Fork Gila River in NMPM, T.13S., R.13W., center Sec. 8 upstream to the confluence with EE Canyon in NMPM, T.12S., R.14W., east boundary of Sec. 21.

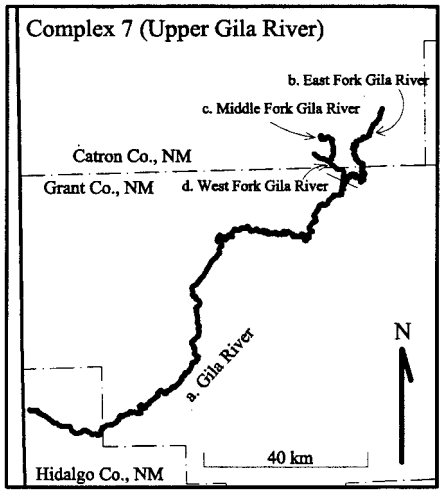

BIG SPRING SPINEDACE *(Lepidomeda mollispinis pratensis)*

Nevada. Condor Canyon, Lincoln County. Four stream miles of Meadow Valley Wash and 50 feet on either side of the stream as it flows through the following sections: T. 1 S., R. 68 E., Sections 13, 23, 24, 26, 27, and 28.

Known constituent elements include clean permanent flowing spring-fed stream with deep pool areas and shallow marshy areas along the shore and the absence of exotic fishes.

NOTE: Map follows:

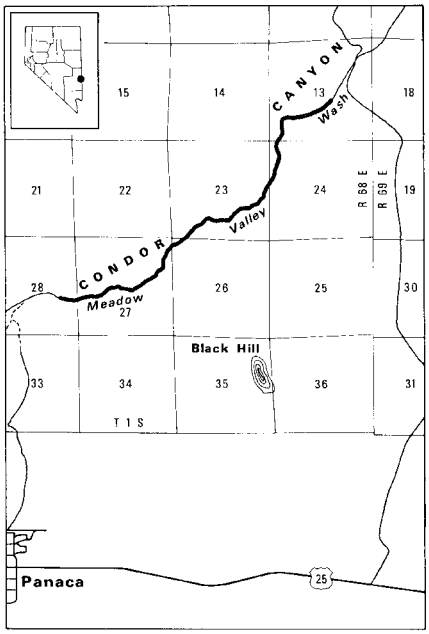

LITTLE COLORADO SPINEDACE (*Lepidomeda vittata*)

Arizona:

1. Coconino County. East Clear Creek; approximately 18 miles of stream extending from the confluence with Leonard Canyon (NE ¼ Sec. 11 T14N R12E) upstream to the Blue Ridge Reservoir dam (SE ¼ Sec. 33 T14N R11E), and approximately 13 miles of stream extending from the upper end of Blue Ridge Reservoir (east boundary SE ¼ Sec. 36 T14N R10E) upstream to Potato Lake (NE ¼ Sec. 1 T12N R9E).

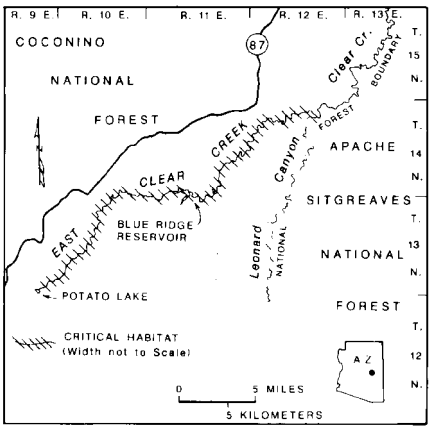

2. Navajo County. Chevelon Creek; approximately 8 miles of stream extending from the confluence with the Little Colorado River (NW¼ Sec. 23 T18N R17E) upstream to Bell Cow Canyon (SE¼ of the SW¼ Sec. 11 T17N R17E).

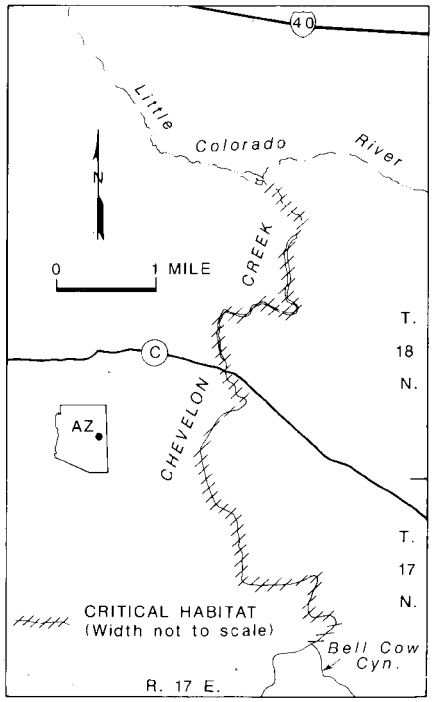

3. Apache County. Nutrioso Creek; approximately 5 miles of stream extending from the Apache-Sitgreaves National Forest boundary (north boundary Sec. 5 T8N R30E) upstream to the Nelson Reservoir dam (NE¼ Sec. 29 T8N R30E).

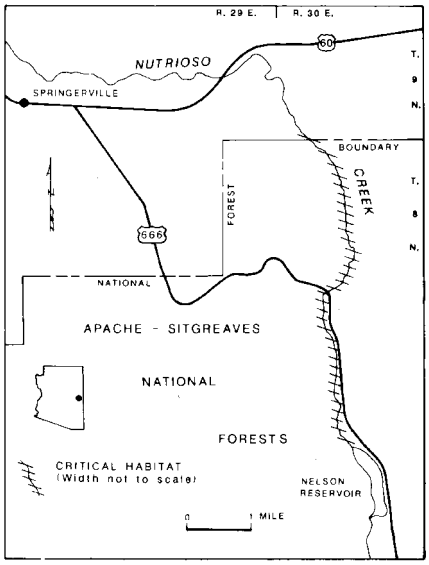

Constituent elements, for all areas of critical habitat, include clean, permanent flowing water, with pools and a fine gravel or silt-mud substrate.

WHITE RIVER SPINEDACE (*Lepidomeda albivallis*)

Nevada, White Pine County. Each of the following springs and outflows plus surrounding land areas for a distance of 50 feet from these springs and outflows:

Preston Big Spring and associated outflows within T12N, R61E, NE ¼ Sec. 2.

Lund Spring and associated outflows within T11N, R62E, NE ¼ of NE ¼ of Sec. 4; T12N, R62E, S ½ of SE ¼ Sec. 33.

NOTE: Map follows:

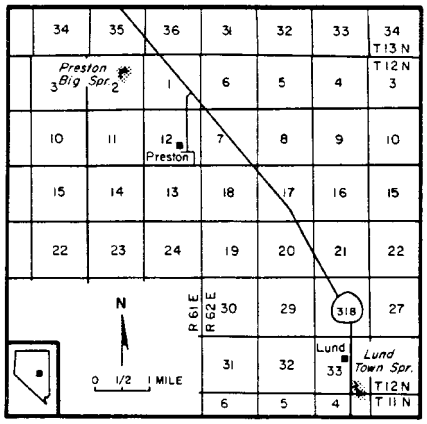

Nevada, Nye County. Flag Springs and associated outflows plus surrounding land areas for a distance of 50 feet from the springs and outflows within the following areas: T7N, R62E, E ½ of NE ¼ Sec. 32, SW ¼ of NW ¼ Sec. 33.

NOTE: Map follows:

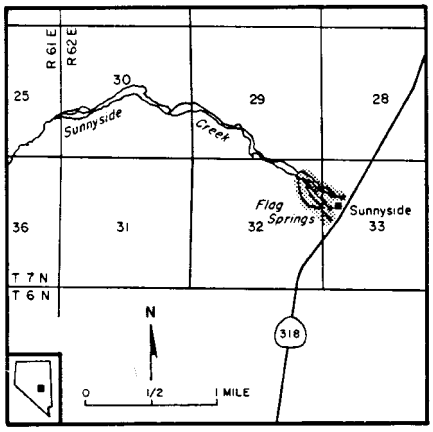

Known constituent elements for all areas of critical habitat include consistently high quality and quantity of cool springs and their outflows, and surrounding land area that provide vegetation for cover and habitat for insects and other invertebrates on which the species feeds.

HIKO WHITE RIVER SPRINGFISH *(Crenichthys baileyi grandis)*

Nevada, Lincoln County. Each of the following springs and outflows plus surrounding land areas for a distance of 50 feet from these springs and outflows:

Hiko Spring and associated outflows within T4S, R60E, SW¼ of NE¼ Sec. 14 and NW¼ of SE¼ Sec. 14.

Crystal Springs and associated outflows within T5S, R60E, all of NE¼ of Sec. 10 and NE¼ of SE¼ Sec. 10, SW¼ of NW¼ Sec. 11 and NW¼ of SW¼ Sec. 11.

NOTE: Map follows:

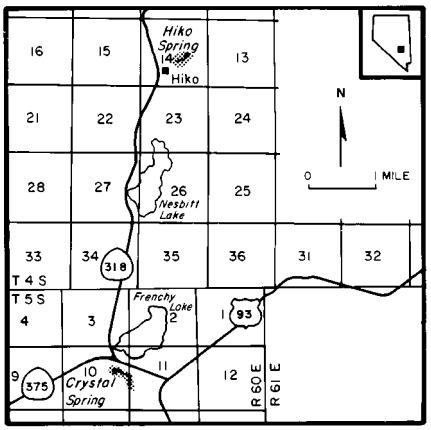

Known constituent elements include warmwater springs and their outflows and surrounding land areas that provide vegetation for cover and habitat for insects and other invertebrates on which the species feeds.

RAILROAD VALLEY SPRINGFISH *(Crenichthys nevadae)*

1. Nevada, Nye County, Duckwater area. Big Warm Spring and its outflow pools, streams, and marshes and a 50 foot riparian zone around the spring, outflow pools, streams, and marshes in T13N, R56E, NE¼ Sec. 31, SE¼ Sec. 31, NW¼ Sec. 32. Little Warm Spring and its outflow pools, streams, and marshes, and a 50-foot riparian zone around the spring, outflow pools, streams, and marshes in T12N, R56E, Sec. 5.

NOTE: Map follows:

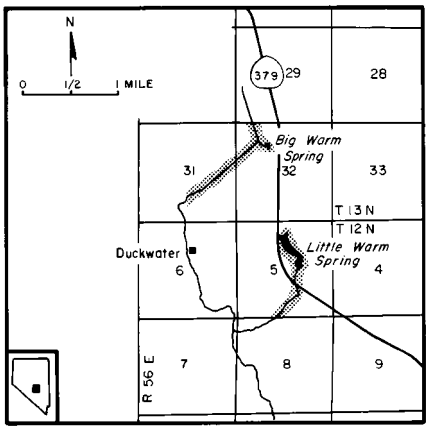

1. Nevada, Nye County, Lockes Area. North, Hay Corral, Big, and Reynolds Springs and their outflow pools, streams, and marshes, and a 50-foot riparian zone

around the springs, outflow pools, streams, and marshes in T8N, R55E, SW¼ Sec. 11, NW¼ Sec. 14, SW¼ Sec. 14, SE¼ Sec. 15, NE¼ Sec. 15, SW¼ Sec. 15.

NOTE: Map follows:

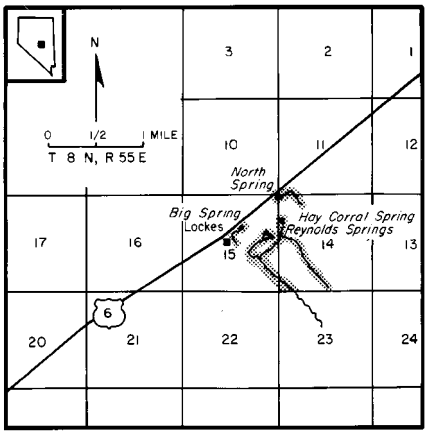

Known constituent elements for all areas of critical habitat of the Railroad Valley springfish include clear, unpolluted thermal spring waters ranging in temperature from 29° to 36° C in pools; flowing channels; marshy areas with aquatic plants, insects, and mollusks.

WHITE RIVER SPRINGFISH *(Crenichthys baileyi baileyi)*

Nevada, Lincoln County. Ash Springs and associated outflows plus surrounding land areas for a distance of 50 feet from the springs and outflows within the following areas: T6S, R60E, E½ of E½ Sec. 1 and T6S, R61E, NW¼ of NW¼ Sec. 6.

NOTE: Map follows:

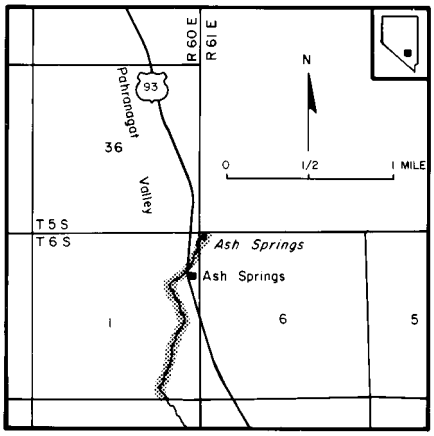

Known constituent elements include warmwater springs and their outflows and surrounding land areas that provide vegetation for cover and habitat or insects and other invertebrates on which the species feeds.

COLORADO SQUAWFISH (*Ptychocheilus lucius*)

Description of areas taken from BLM 1:100,000 maps (available from BLM State Offices): Canyon of Lodore, CO 1990; La Sal, UT/CO 1985; Rangely, CO 1989; Delta, CO 1989; Grand Junction, CO 1990; Hite Crossing, UT 1982; Vernal, UT/CO 1990; Craig, CO 1990; Bluff, UT/CO 1985; Moab, UT/CO 1985; Hanksville, UT 1982; San Rafael Desert, UT 1985; Huntington, UT 1982; Price, UT 1989; Farmington, NM 1991; Navajo Mountain, UT/AZ 1982. The 100-year flood plain for many areas is detailed in Flood Insurance Rate Maps (FIRM) published by and available through the Federal Emergency Management Agency (FEMA). In areas where a FIRM is not available, the presence of alluvium soils or known high water marks can be used to determine the extent of the flood plain. Only areas of flood plain containing constituent elements are considered critical habitat.

Colorado: Moffat County. The Yampa River and its 100-year flood plain from the State Highway 394 bridge in T.6N., R.91W., sec. 1 (6th Principal Meridian) to the confluence with the Green River in T.7N., R.103W., sec. 28 (6th Principal Meridian).

Utah: Uintah, Carbon, Grand, Emery, Wayne, and San Juan Counties; and Colorado: Moffat County. The Green River and its 100-year flood plain from the confluence with the Yampa River in T.7N., R.103W., sec. 28 (6th Principal Meridian) to the confluence with the Colorado River in T.30S., R.19E., sec. 7 (Salt Lake Meridian).

Colorado: Rio Blanco County; and Utah: Uintah County. The White River and its 100-year flood plain from Rio Blanco Lake Dam in T.1N., R.96W., sec. 6 (6th Principal Meridian) to the confluence with the Green River in T.9S., R.20E., sec. 4 (Salt Lake Meridian).

Colorado: Delta and Mesa Counties. The Gunnison River and its 100-year flood plain from the confluence with the Uncompahgre River in T.15S., R.96W., sec. 11 (6th Principal Meridian) to the confluence with the Colorado River in T.1S., R.1W., sec. 22 (Ute Meridian).

Colorado: Mesa and Garfield Counties; and Utah: Grand, San Juan, Wayne, and Garfield Counties. The Colorado River and its 100-year flood plain from the Colorado River Bridge at exit 90 north off Interstate 70 in T.6S., R.93W., sec. 16 (6th Principal Meridian) to North Wash including the Dirty Devil arm of Lake Powell up to the full pool elevation in T.33S., R.14E., sec. 29 (Salt Lake Meridian).

New Mexico: San Juan County; and Utah: San Juan County. The San Juan River and its 100-year flood plain from the State Route 371 Bridge in T.29N., R.13W., sec. 17 (New Mexico Meridian) to Neskahai Canyon in the San Juan arm of Lake Powell in T.41S., R.11E., sec. 26 (Salt Lake Meridian) up to the full pool elevation.

Known constituent elements include water, physical habitat, and biological environment as required for each particular life stage for each species.

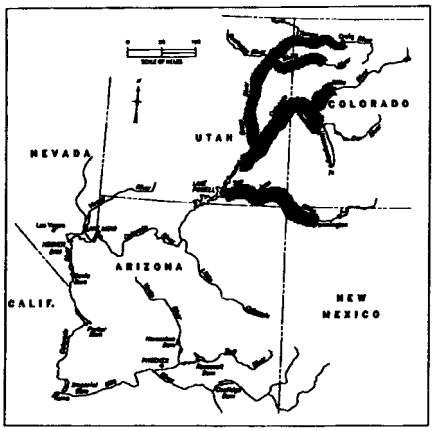

JUNE SUCKER (*Chasmistes liorus*)

Utah, Utah County. Provo River, Sec. 5, T7S, R2E; to Sec. 36, T6S, R2E, the lower 7.8 kilometers (4.9 miles) of the main channel of the river as measured from it confluence with Utah Lake, upstream to the Tanner Race diversion.

NOTE: Map follows:

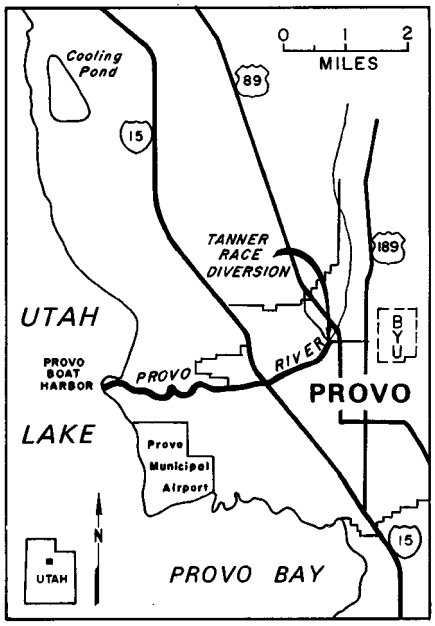

Known constituent elements of the critical habitat include one to three feet of high quality water constantly flowing over a clean, unsilted gravel substrate. Larval June suckers require shallow areas with low velocities connected to the main channel of the river.

MODOC SUCKER (*Catostomus microps*)

California, Modoc County.

1. Turner Creek. Approximately 4.5 stream miles and 50 feet on either side of the stream channel from the juncture of Turner Creek with the Pit River upstream to T42N, R8E, Section 20; including those areas of the stream channel in T41N, R8E, Sections 1 and 2; and in T42N, R8E, Sections 21, 27, 28, 34, and 35.

2. Washington Creek. Approximately 4 stream miles and 50 feet on either side of the stream channel from the juncture of Washington Creek with Turner Creek to T42N, R8E, Section 11; including those areas of the stream channel in T42N, R8E, Sections 14, 23, 24, 25, 26, and 35. Also Coffee Mill Gulch, a tributary of Washington Creek, for approximately 1.5 miles and 50 feet on either side of the stream channel from the juncture of this tributary with Washington Creek upstream to T42N, R8E, Section 22; including those areas of the stream channel in T42N, R8E, Sections 22, 23, and 26.

3. Hulbert Creek. Approximately 3.5 stream miles and 50 feet on either side of the stream channel from the juncture of Hulbert Creek with Turner Creek upstream to T42N, R8E,

Section 31; including those areas of the stream channel in T42N, R8E, Sections 29, 30, 32, 33, 34, and 35; and Cedar Creek, a tributary of Hulbert Creek, for approximately 1.5 stream miles and 50 feet on either side of the stream channel from the juncture of Cedar Creek with Hulbert Creek upstream to Cedar Spring; including those areas of the stream channel in T41N, R8E, Section 4; and in T42N, R8E, Section 33.

NOTE: Map follows:

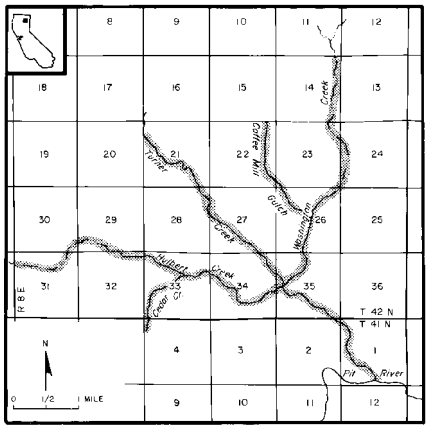

4. Johnson Creek. Approximately 4 stream miles and 50 feet on either side of the stream channel from the juncture of Johnson Creek with Rush Creek upstream to T40N, R10E, Section 6; including those areas of the stream channel in T40N, R9E, Sections 1, 11, 12, 14, 23, and 24. Also in unnamed tributary of Johnson Creek in Rice Flat, for approximately 1 stream mile and 50 feet on either side of the stream channel from the juncture of this tributary with Johnson Creek upstream to T40N, R9E, Section 10; including those areas of the stream channel in T40N, R9E, Sections 11 and 14. Also in unnamed tributary of Johnson Creek in Higgins Flat, for approximately 1 stream mile and 50 feet on either side of the stream channel from the juncture of this tributary with Johnson Creek upstream to T40N, R9E, Section 10; including those areas of the stream channel in T40N, R9E, Sections 14 and 15.

5. Rush Creek. Approximately 5 stream miles and 50 feet on either side of the stream channel from the gauging station at the State Route 299 crossing upstream to T40N, R10E, Section 16; including those areas of the stream channel in T40N, R9E, Sections 24, 25, 26, 35, and 36; and in T40N, R10E, Sections 17, 18, and 19.

NOTE: Map follows:

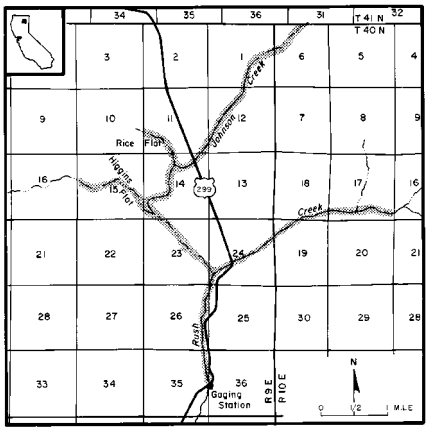

Known constituent elements include intermittent and permanent-water creeks, and adjacent land areas that provide vegetation for cover and protection from soil erosion.

RAZORBACK SUCKER (*Xyrauchen texanus*)

Description of areas taken from BLM 1:100,000 scale maps (available from BLM State Offices): Rangely, CO 1989; Canyon of Lodore, CO 1990; Seep Ridge, UT/CO 1982; La Sal, UT/CO 1985; Westwater, UT/CO 1981; Hite Crossing, UT 1982; Glenwood Springs, CO 1988; Grand Junction, CO 1990; Delta, CO 1989; Navajo Mountain, UT/AZ 1982; Vernal, UT/CO 1990; Craig, CO 1990; Bluff, UT/CO 1985; Moab, UT/CO 1985; Hanksville, UT 1982; San Rafael Desert, UT 1985; Huntington, UT 1982; Price, UT 1989; Tuba City, AZ 1983; Lake Mead, NV/AZ 1981; Davis Dam, AZ/NV/CA 1982; Parker, AZ/CA 1980; Yuma, AZ/CA 1988; Safford, AZ 1991; Globe, AZ 1980; Clifton, AZ/NM 1975; Prescott, AZ 1982; Theodore Roosevelt Lake, AZ 1982; Grand Canyon, AZ 1980; Mt. Trumbull, AZ 1979; Boulder City, NV/AZ 1978; Blythe, CA/AZ 1976; Trigo Mountains, AZ/CA 1988; Sedona, AZ 1982; Payson, AZ 1988; and U.S. Forest Service map: Tonto National Forest, Phoenix, AZ. The 100-year flood plain for many areas is detailed in Flood Insurance Rate Maps (FIRM) published by and available through the FEMA. In areas where a FIRM is not available, the presence of alluvium soils or known high water marks can be used to determine the extent of the flood plain. Only areas of flood plain containing constituent elements are considered critical habitat.

Colorado: Moffat County. The Yampa River and its 100-year flood plain from the mouth of Cross Mountain Canyon in T.6N., R.98W., sec. 23 (6th Principal Meridian) to the confluence with the Green River in T.7N., R.103W., sec. 28 (6th Principal Meridian).

Utah: Uintah County; and Colorado: Moffat County. The Green River and its 100-year flood plain from the confluence with the Yampa River in T.7N., R.103W., sec. 28 (6th Principal Meridian) to Sand Wash in T.11S., R.18E., sec. 20 (6th Principal Meridian).

Utah: Uintah, Carbon, Grand, Emery, Wayne, and San Juan Counties. The Green River and its 100-year flood plain from Sand Wash at T.11S., R.18E., sec. 20 (6th Principal Meridian) to the confluence with the Colorado River in T.30S., R.19E., sec. 7 (6th Principal Meridian).

Utah: Uintah County. The White River and its 100-year flood plain from the boundary of the Uintah and Ouray Indian Reservation at river mile 18 in T.9S., R.22E., sec. 21 (Salt Lake Meridian) to the confluence with the Green River in T.9S., R.20E., sec. 4 (Salt Lake Meridian).

Utah: Uintah County. The Duchesne River and its 100-year flood plain from river mile 2.5 in T.4S., R.3E., sec. 30 (Salt Lake Meridian) to the confluence with the Green River in T.5S., R.3E., sec. 5 (Uintah Meridian).

Colorado: Delta and Mesa Counties. The Gunnison River and its 100-year flood plain from the confluence with the Uncompahgre River in T.15S., R.96W., sec. 11 (6th Principal Meridian) to Redlands Diversion Dam in T.1S., R.1W., sec. 27 (Ute Meridian).

Colorado: Mesa and Garfield Counties. The Colorado River and its 100-year flood plain from Colorado River Bridge at exit 90 north off Interstate 70 in T.6S., R.93W., sec. 16 (6th Principal Meridian) to Westwater Canyon in T.20S., R.25E., sec. 12 (Salt Lake Meridian) including the Gunnison River and its 100-year flood plain from the Redlands Diversion Dam in T.1S., R.1W., sec. 27 (Ute Meridian) to the confluence with the Colorado River in T.1S., R.1W., sec. 22 (Ute Meridian).

Utah: Grand, San Juan, Wayne, and Garfield Counties. The Colorado River and its 100-year flood plain from Westwater Canyon in T.20S., R.25E., sec. 12 (Salt Lake Meridian) to full pool elevation, upstream of North Wash and including the Dirty Devil arm of Lake Powell in T.33S., R.14E., sec. 29 (Salt Lake Meridian).

New Mexico: San Juan County; and Utah: San Juan County. The San Juan River and its 100-year flood plain from the Hogback Diversion in T.29N., R.16W., sec. 9 (New Mexico Meridian) to the full pool elevation at the mouth of Neskahai Canyon on the San Juan arm of Lake Powell in T.41S., R.11E., sec. 26 (Salt Lake Meridian).

Arizona: Coconino and Mohave Counties; and Nevada: Clark County. The Colorado River and its 100-year flood plain from the confluence with the Paria River in T.40N., R.7E., sec. 24 (Gila and Salt River Meridian) to Hoover Dam in T.30N., R.23W., sec. 3 (Gila and Salt River Meridian) including Lake Mead to the full pool elevation.

Arizona: Mohave County; and Nevada: Clark County. The Colorado River and its 100-year flood plain from Hoover Dam in T.30N., R.23W., sec. 1 (Gila and Salt River Meridian) to Davis Dam in T.21N., R.21W., sec. 18 (Gila and Salt River Meridian) including Lake Mohave to the full pool elevation.

Arizona: La Paz and Yuma Counties; and California: San Bernardino, Riverside, and Imperial Counties. The Colorado River and its 100-year flood plain from Parker Dam in T.11N., R.18W., sec. 16 (Gila and Salt River Meridian) to Imperial Dam in T.6S., R.22W., sec. 25 (Gila and Salt River Meridian) including Imperial Reservoir to the full pool elevation or 100-year flood plain, whichever is greater.

Arizona: Graham, Greenlee, Gila, and Pinal Counties. The Gila River and its 100-year flood plain from the Arizona-New Mexico border in T.8S., R.32E., sec. 34 (Gila and Salt River Meridian) to Coolidge Dam in T.3S., R.18E., sec. 17 (Gila and Salt River Meridian), including San Carlos Reservoir to the full pool elevation.

Arizona: Gila County. The Salt River and its 100-year flood plain from the old U.S. Highway 60/State Route 77 bridge (unsurveyed) to Roosevelt Diversion Dam in T.3N., R.14E., sec. 4 (Gila and Salt River Meridian).

Arizona: Yavapai County. The Verde River and its 100-year flood plain from the U.S. Forest Service boundary (Prescott National Forest) in T.18N., R.2E., sec. 31 to Horseshoe Dam in T.7N., R.6E., sec. 2 (Gila and Salt River Meridian), including Horseshoe Lake to the full pool elevation.

Known constituent elements include water, physical habitat, and biological environment as required for each particular life stage for each species.

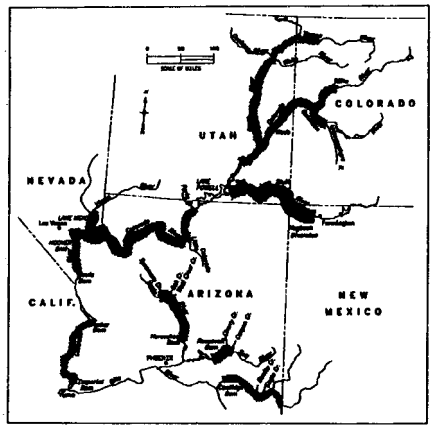

WARNER SUCKER *(Catostomus warnerensis)*

Oregon: Lake County.

1. *Twelvemile Creek*—Approximately 4 stream miles and 50 feet on either side of the stream commencing at the confluence of Twelvemile Creek and Twentymile Creek and extending upstream, and including those portions of Twelvemile Creek in T40S, R23E, Section 35; and T41S, R23E, Sections 1, 2, 12, 13, 23, and 24.

2. *Twentymile Creek*—Approximately 18 stream miles and 50 feet on either side of the stream commencing about 9 miles upstream of the junction of Twelvemile and Twentymile Creeks and extending to a point about 9 miles downstream of the junction, and including those portions of Twentymile Creek in T40S, R22E, Sections 25, 35, and 36; T40S, R23E, Sections 19, 20, 24, 25, 28, 29, 30, 33, 34, 35 and 36; T40S, R24E, Sections 15, 16, 19, 20, 21, 22, 28, 29, 30; and T41S, R23E, Sections 2 and 3.

NOTE: Map follows:

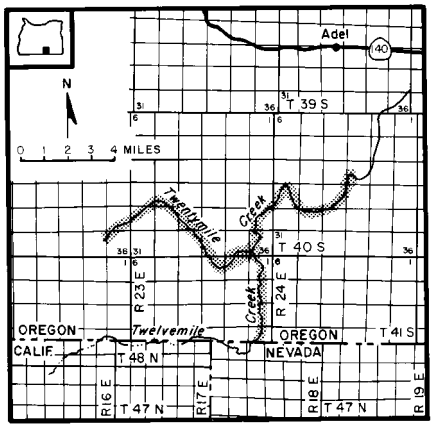

3. *Spillway Canal north of Hart Lake*—Approximately 2 stream miles and 50 feet on either side of the waterway commencing at its confluence with Hart Lake and extending to a point about 2 miles downstream, and including those portions of the waterway in T36S, R24E, Sections 7, 18, and 19.

4. *Snyder Creek*—Approximately 3 stream miles and 50 feet on either side of the stream commencing at the confluence of Snyder Creek and Honey Creek and extending to a point about 3 miles upstream on Snyder Creek, and including those portions of Snyder Creek in T36S, R22E, Sections 1 and 12; and T36S, R23E, Sections 7, 17, and 18.

5. *Honey Creek*—Approximately 16 stream miles and 50 feet on either side of the stream commencing at the confluence of Honey Creek with Hart Lake and extending to a point about 16 miles upstream on Honey Creek, and including those portions of Honey Creek in T36S, R24E, Sections 19, 20, 27, 28, 29, 30, 33, 34, and 35; T36S, R23E, Sections 17, 18, 20, 21, 22, 23, 24, 26, 27, and 28; and T36S, R22E, Sections 13, 14, 22, and 23.

NOTE: Map follows:

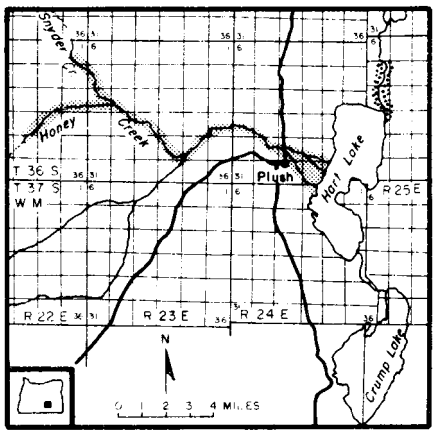

Constituent elements of all areas proposed as critical habitat include streams 15 feet to 60 feet wide with gravel-bottom shoal and riffle areas with intervening pools. Streams should have clean, unpolluted flowing water and a stable riparian zone. The streams should support a variety of aquatic insects, crustaceans, and other small invertebrates for food.

LITTLE KERN GOLDEN TROUT *(Salmo aguabonita whitei)*

California, Tulare County. Little Kern River, main channel and all streams tributary to the Little Kern River above barrier falls located on the Little Kern River one mile below the mouth of Trout Meadows Creek.

NOTE: Map follows:

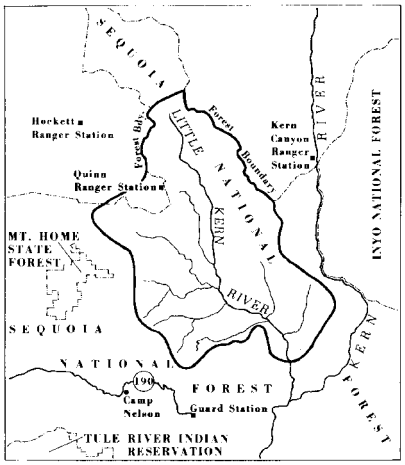

WOUNDFIN (*Plagopterus argentissimus*)

Legal descriptions for St. George (Utah–Arizona) and Littlefield (Arizona) were obtained from the 1987 BLM maps (Surface Management Status 30 x 60 Minute Quadrangles). Legal descriptions for Overton (Nevada–Arizona) were obtained from the 1989 BLM maps (Surface Management Status 30 x 60 Minute Quadrangles). The 100-year floodplain for many areas is detailed in Flood Insurance Rate Maps (FIRM) published by and available through the Federal Emergency Management Agency (FEMA). In areas where a FIRM is not available, the presence of alluvium soils or known high water marks can be used to determine the extent of the floodplain. Only areas of floodplain containing at least one of the constituent elements are considered critical habitat. Critical habitat designated for the woundfin is as follows:

Utah, Washington County; Arizona, Mohave County; Nevada, Clark County. The Virgin River and its 100-year floodplain from its confluence with La Verkin Creek, Utah in T.41S., R.13W., sec.23 (Salt Lake Base and Meridian) to Halfway Wash, Nevada T.15S., R.69E., sec.6 (Salt Lake Base and Meridian).

The primary constituent elements of critical habitat determined necessary for the survival and recovery of these Virgin River fishes are water, physical habitat, and biological environment. The desired conditions for each of these elements are further discussed below.

Water—A sufficient quantity and quality of water (*i.e.*, temperature, dissolved oxygen, contaminants, nutrients, turbidity, etc.) that is delivered to a specific location in accordance with a hydrologic regime that is identified for the particular life stage for each species. This includes the following:

1. Water quality characterized by natural seasonally variable temperature, turbidity, and conductivity;

2. hydrologic regime characterized by the duration, magnitude, and frequency of flow events capable of forming and maintaining channel and instream habitat necessary for particular life stages at certain times of the year; and

3. flood events inundating the floodplain necessary to provide the organic matter that provides or supports the nutrient and food sources for the listed fishes.

Physical Habitat—Areas of the Virgin River that are inhabited or potentially habitable by a particular life stage for each species, for use in spawning, nursing, feeding, and rearing, or corridors between such areas:

1. River channels, side channels, secondary channels, backwaters, and springs, and other areas which provide access to these habitats;

2. areas inhabited by adult and juvenile woundfin include runs and pools adjacent to riffles that have sand and sand/gravel substrates;

3. areas inhabited by juvenile woundfin are generally deeper and slower. When turbidity is low, adults also tend to occupy deeper and slower habitats;

4. areas inhabited by woundfin larvae include shoreline margins and backwater habitats associated with growths of filamentous algae.

Biological Environment—Food supply, predation, and competition are important elements of the biological environment and are considered components of this constituent element. Food supply is a function of nutrient supply, productivity, and availability to each life stage of the species. Predation and competition, although considered normal components of this environment, are out of balance due to nonnative fish species in many areas. Fourteen introduced species, including red shiner (*Cyprinella lutrensis*), black bullhead (*Ameiurus melas*), channel catfish (*Ictalurus punctatus*), and largemouth bass (*Micropterus salmoides*), compete with or prey upon the listed fishes. Of these, the red shiner is the most numerous and has been the most problematic for the listed fishes. Red shiners compete for food and available habitats and are known to prey on the eggs and early life stages of the listed fishes. Components of this constituent element include the following:

1. Seasonally flooded areas that contribute to the biological productivity of the river system by producing allochthonous (humus, silt, organic detritus, colloidal matter, and plants and animals produced outside the river and brought into the river) organic matter which provides and supports much of the food base of the listed fishes; and

2. few or no predatory or competitive nonnative species in occupied Virgin River fishes' habitats or potential reestablishment sites.

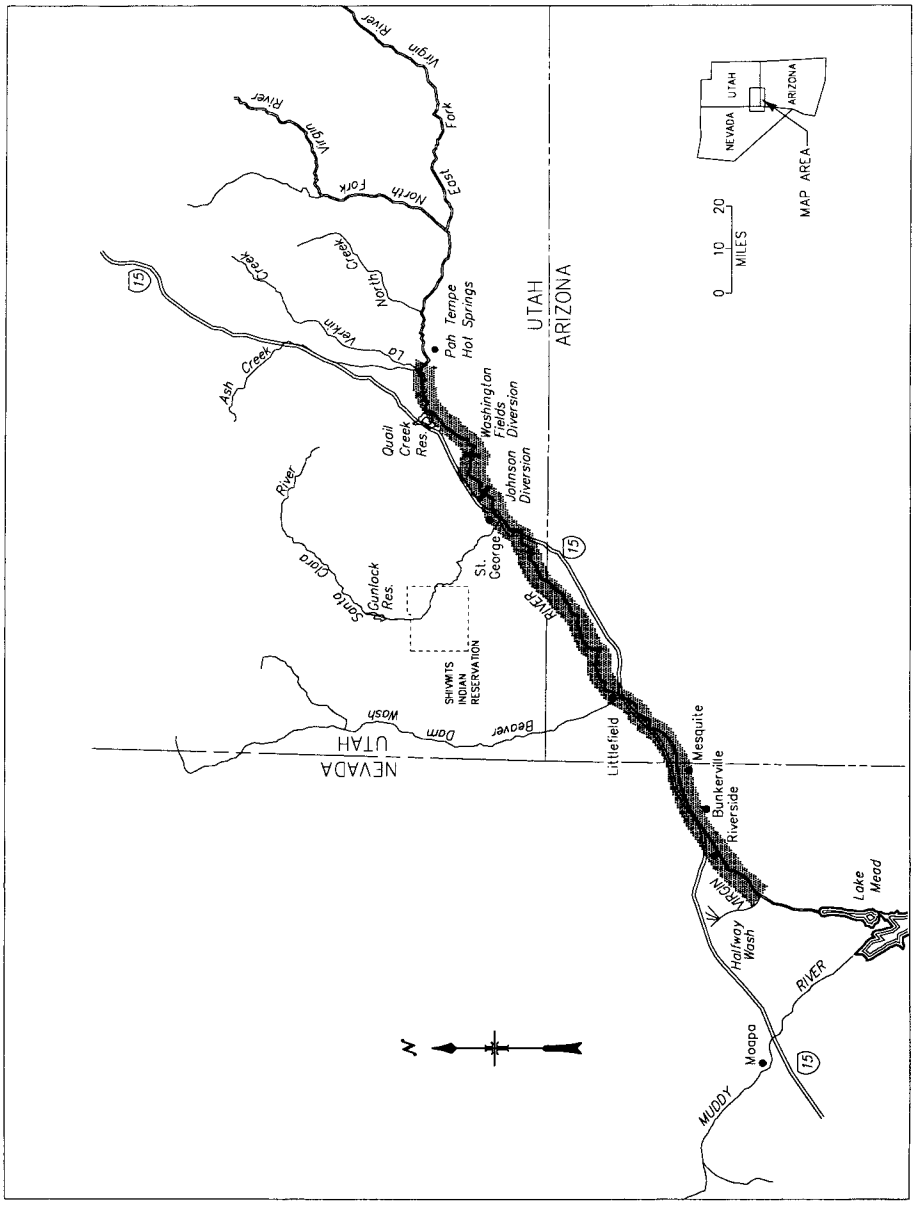

(f)–(g) [Reserved]

(h) *Crustaceans.*

KENTUCKY CAVE SHRIMP (*Palaemonias ganteri*)

Kentucky, Edmonson County: The Roaring River passage of the Flint-Mammoth Cave System in Mammoth Cave National Park.

NOTE: Map follows:

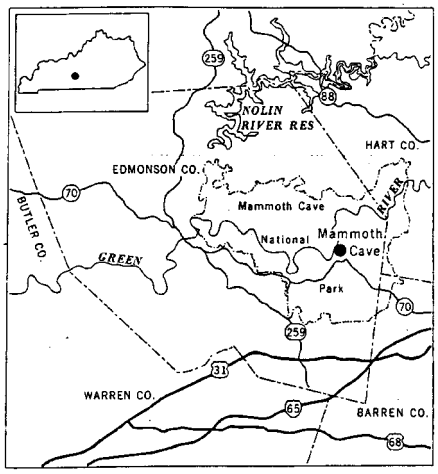

Known constituent elements include a stream in a base level cave passage with abundant organic material and sediments consisting of coarse silt and very coarse to very fine sand.

(i) *Insects.*

DELTA GREEN GROUND BEETLE *(Elaphrus viridis)*

California. Solano County. T.5N. R.1E. West ½ Sec. 12, southwest ¼ Sec. 13, southeast ¼ Sec. 14, northeast ¼ Sec. 23, northwest ¼ Sec. 24.

NOTE: Map follows:

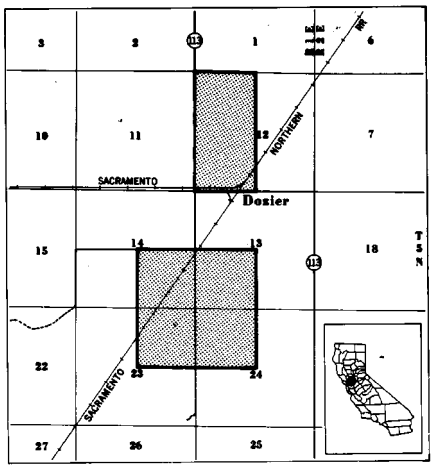

VALLEY ELDERBERRY LONGHORN BEETLE *(Desmocerus californicus dimorphus)* CALIFORNIA. SACRAMENTO COUNTY.

(1) *Sacramento Zone.* An area in the city of Sacramento enclosed on the north by the Route 160 Freeway, on the west and southwest by the Western Pacific railroad tracks, and on the east by Commerce Circle and its extension southward to the railroad tracks.

NOTE: Map follows:

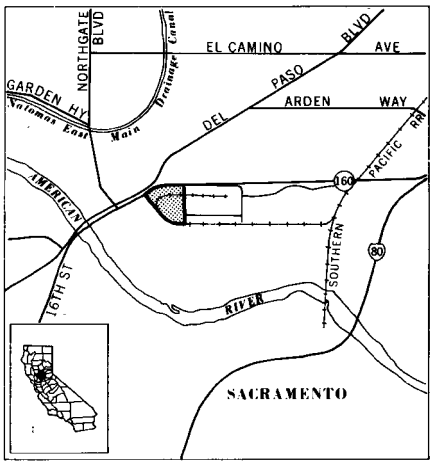

(2) *American River Parkway Zone.* An area of the American River Parkway on the south bank of the American River, bounded on the

north by latitude 30°37′30″N, on the west and southwest by Elmanto Drive from its junction with Ambassador Drive to its extension to latitute 38°37′30″N, and on the south and east by Ambassador Drive and its extension north to latitude 38°37′30″N. Goethe Park, and that portion of the American River Parkway northeast of Goethe Park, west of the Jedediah Smith Memorial Bicycle Trail, and north to a line extended eastward from Palm Drive.

NOTE: Map follows:

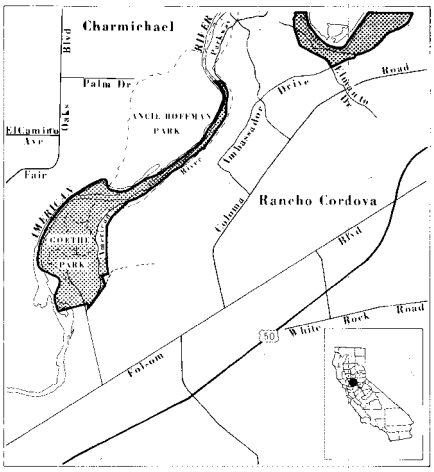

OREGON SILVERSPOT BUTTERFLY *(Speyeria zerene hippolyta)*

Oregon. Lane County T. 16 S., R. 12 W. Those portions of section 15 and of the south half of section 10 which are west of a line parallel to, and 1500 feet west of, the eastern section boundaries of sections 10 and 15.

NOTE: Map follows:

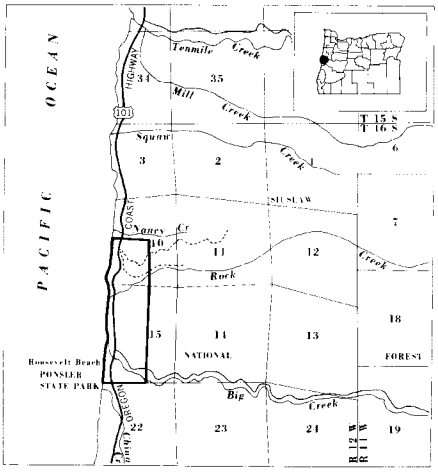

Constituent biological elements essential to the continued existence of the Oregon silverspot butterfly within the Critical Habitat include the larval foodplant (*Viola adunca*), grasses and forbs in which the larvae find shelter, the composite plants from which the adults obtain nectar, and the spruce woods in which the adults find shelter.

PALOS VERDES BLUE BUTTERFLY
(Glaucopsyche lygdamus palosverdesensis)

California. Los Angeles County.

1. Agua Amarga Canyon Zone. Palos Verdes Estates. A square area of land 0.4 x 0.4 kilometers located at the southeast corner of the southernmost corporate boundary of Palos Verdes Estates.

2. Frank Hesse Park Zone. Rancho Palos Verdes. An area enclosed by Hawthorne Boulevard, Locklenna Lane, and Verde Drive.

NOTE: Map follows:

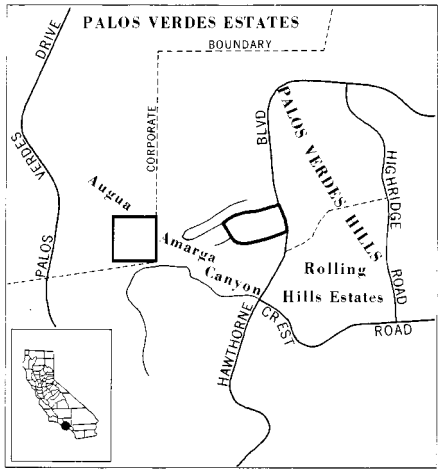

3. Palos Verdes Drive Zone. Rancho Palos Verdes. The Switchback area of Palos Verdes Drive East, bounded by a line connecting the two eastern curves, a line parallel to and 0.3 kilometers southwest of this line, and the upper and lower portions of Palos Verdes Drive East.

NOTE: Map follows:

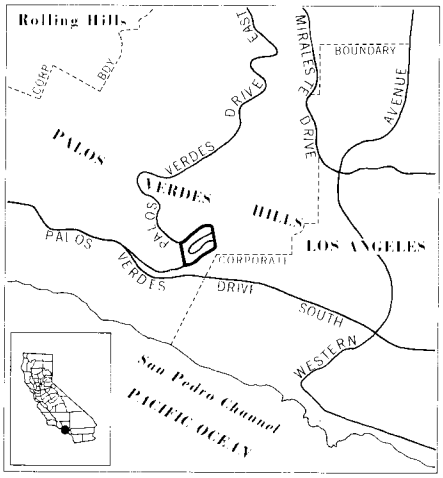

Within these Critical Habitat areas, the known biological constituent elements essential to the conservation of this species are colonies of the larval foodplant, *Astragalus trichopodus leucopsis.*

ASH MEADOWS NAUCORID *(Ambrysus amargosus)*

Nevada, Nye County, Point of Rocks Springs and their immediate outflows in SE¼ sec. 7, T18S, R51E.

Known primary constituent elements include flowing warm water over rock and gravel substrate.

NOTE: Map follows:

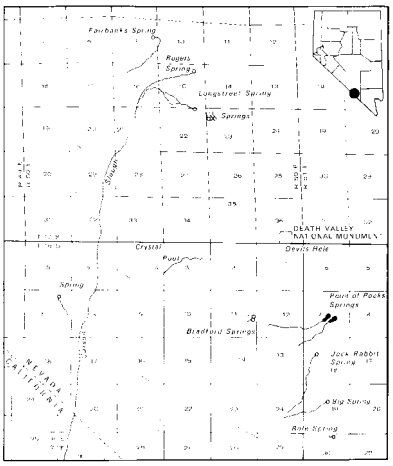

[42 FR 47840, Sept. 22, 1977]

EDITORIAL NOTE: For FEDERAL REGISTER citations affecting § 17.95, see the List of CFR Sections Affected in the Finding Aids section of this volume.

§ 17.96 Critical habitat—plants.

(a) *Flowering plants.*

Family Apiaceae: *Lilaeopsis schaffneriana* var. *recurva* (Huachuca water umbel). Critical habitat includes the stream courses identified in the legal descriptions below, and includes adjacent areas out to the beginning of upland vegetation. Within these areas, the primary constituent elements include, but are not limited to, the habitat components which provide—(1) Sufficient perennial base flows to provide a permanently or nearly permanently wetted substrate for growth and reproduction of *Lilaeopsis;* (2) A stream channel that is relatively stable, but subject to periodic flooding that provides for rejuvenation of the riparian plant community and produces open microsites for *Lilaeopsis* expansion; (3) A riparian plant community that is relatively stable over time and in which nonnative species do not exist or are at a density that has little or no adverse effect on resources available for *Lilaeopsis* growth and reproduction; and (4) In streams and rivers, refugial sites in each watershed and in each