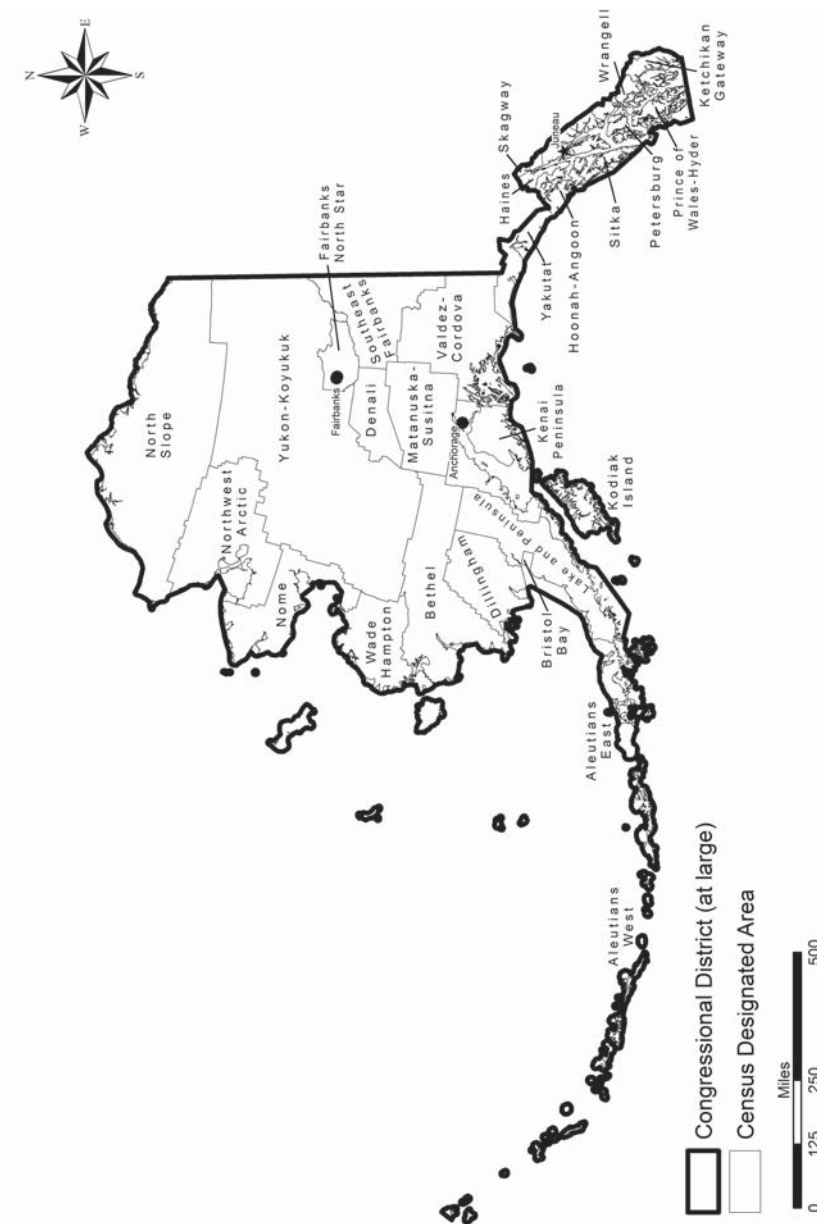


CONGRESSIONAL DISTRICT MAPS

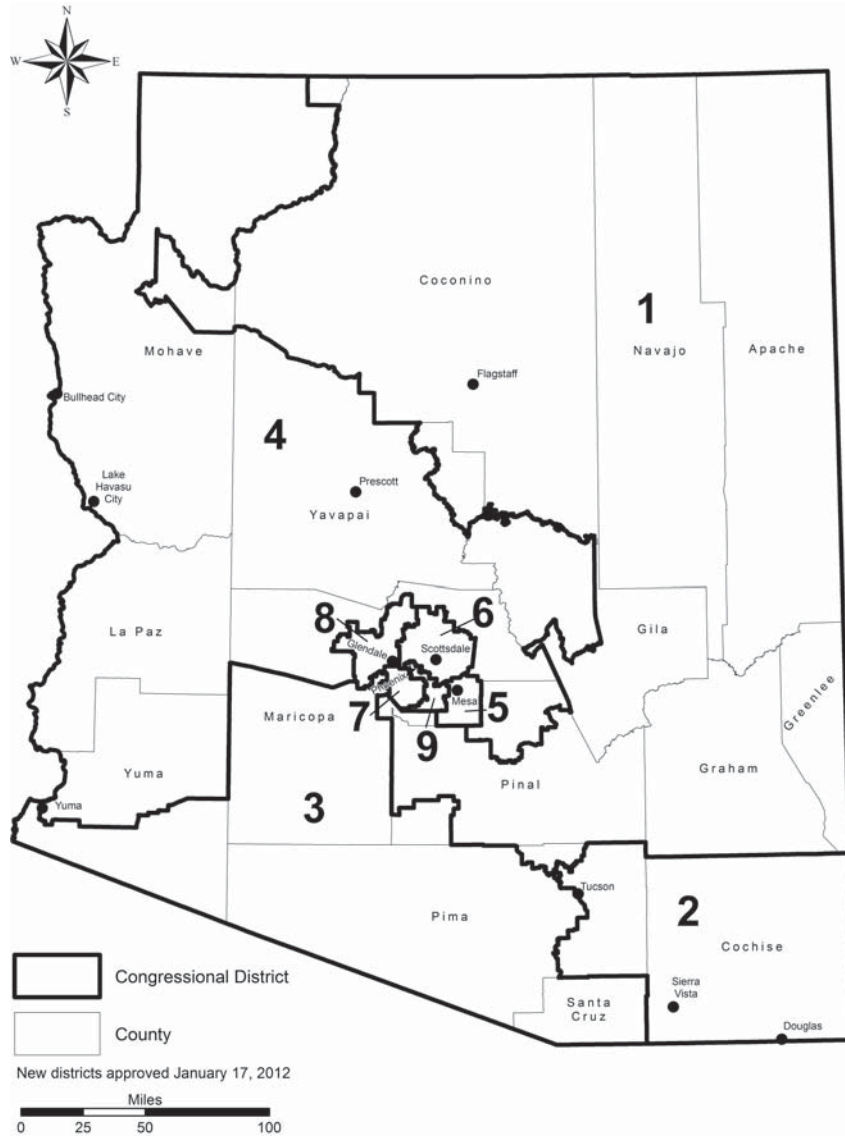
ALABAMA—Congressional Districts—(7 Districts)



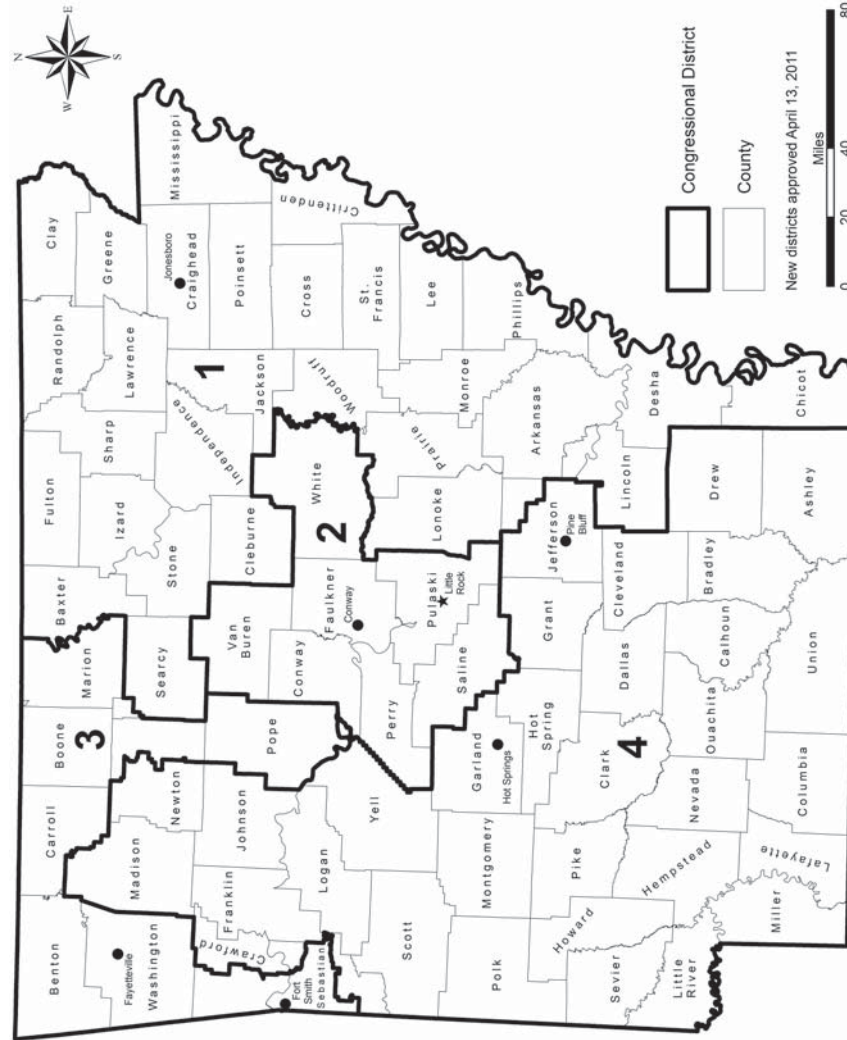
ALASKA—Congressional District—(1 District At Large)



ARIZONA—Congressional Districts—(9 Districts)



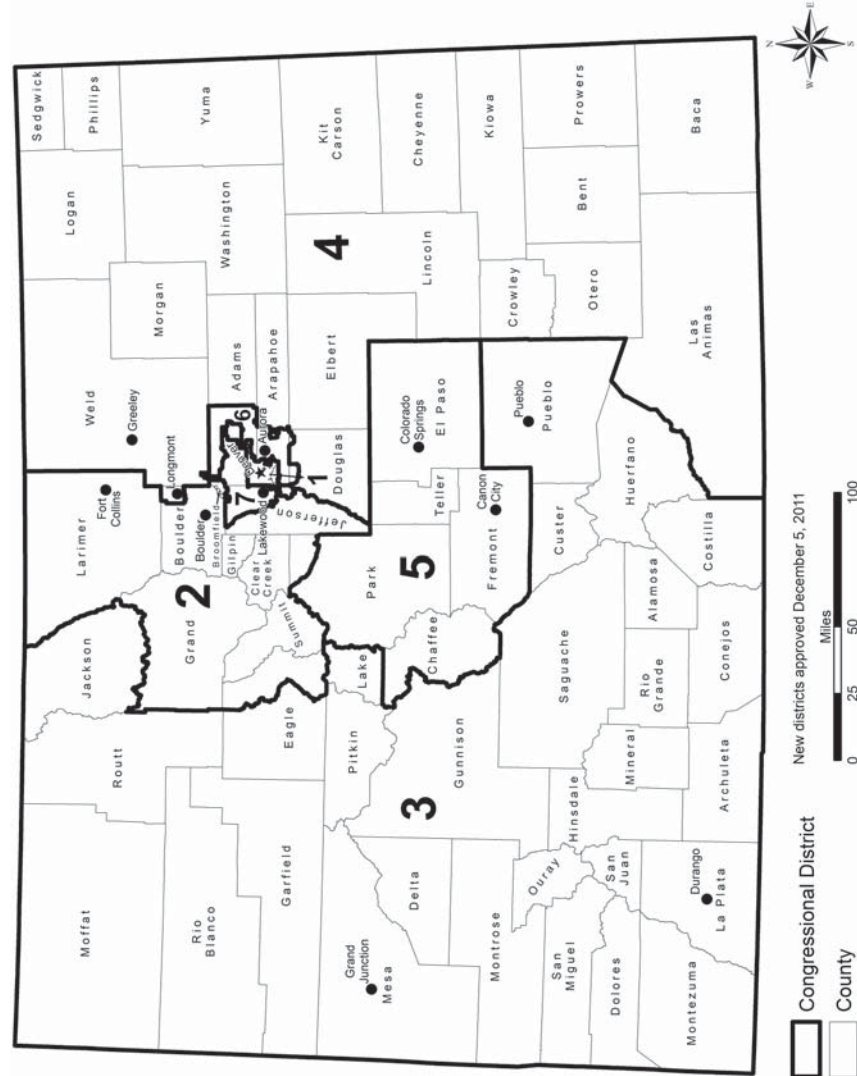
ARKANSAS—Congressional Districts—(4 Districts)



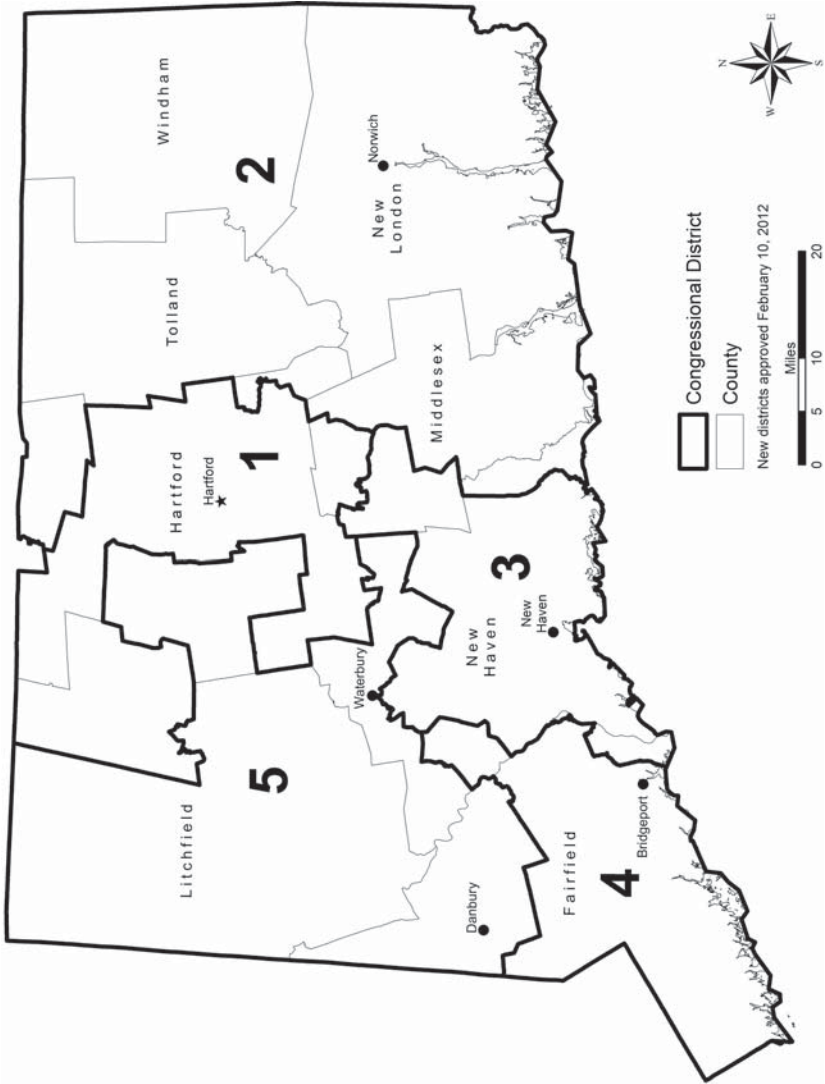
CALIFORNIA—Congressional Districts—(53 Districts)



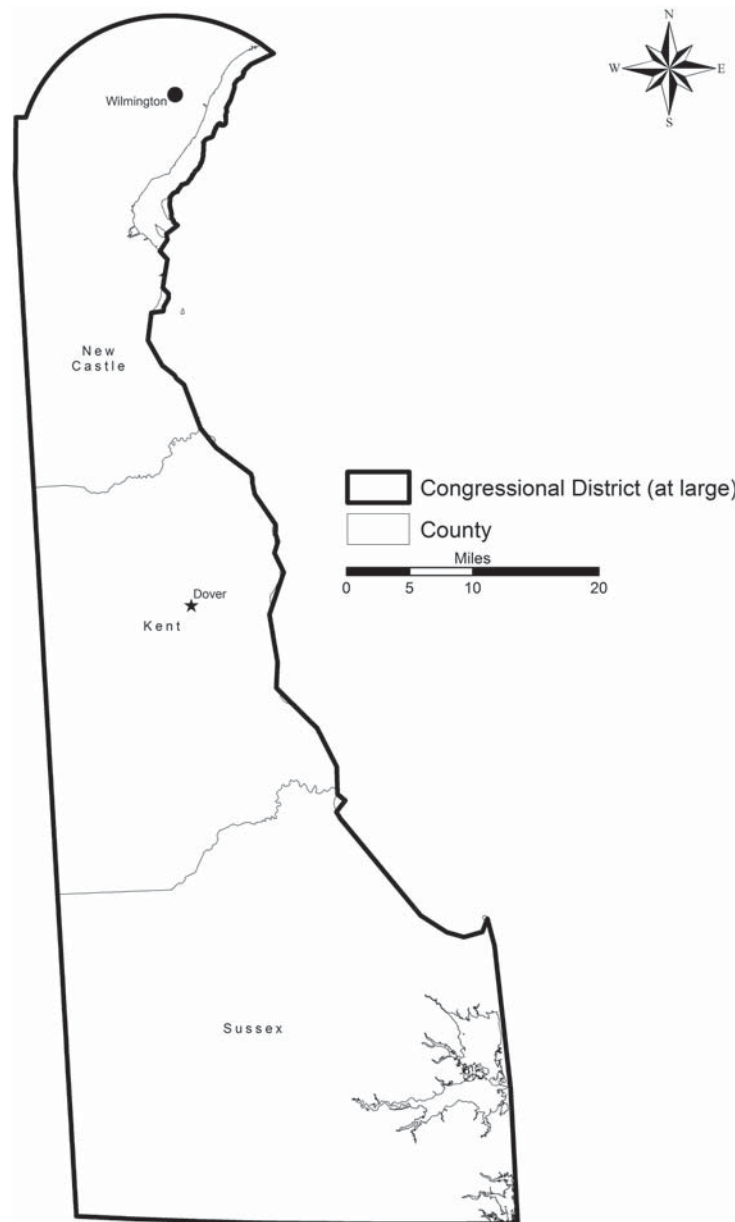
COLORADO—Congressional Districts—(7 Districts)



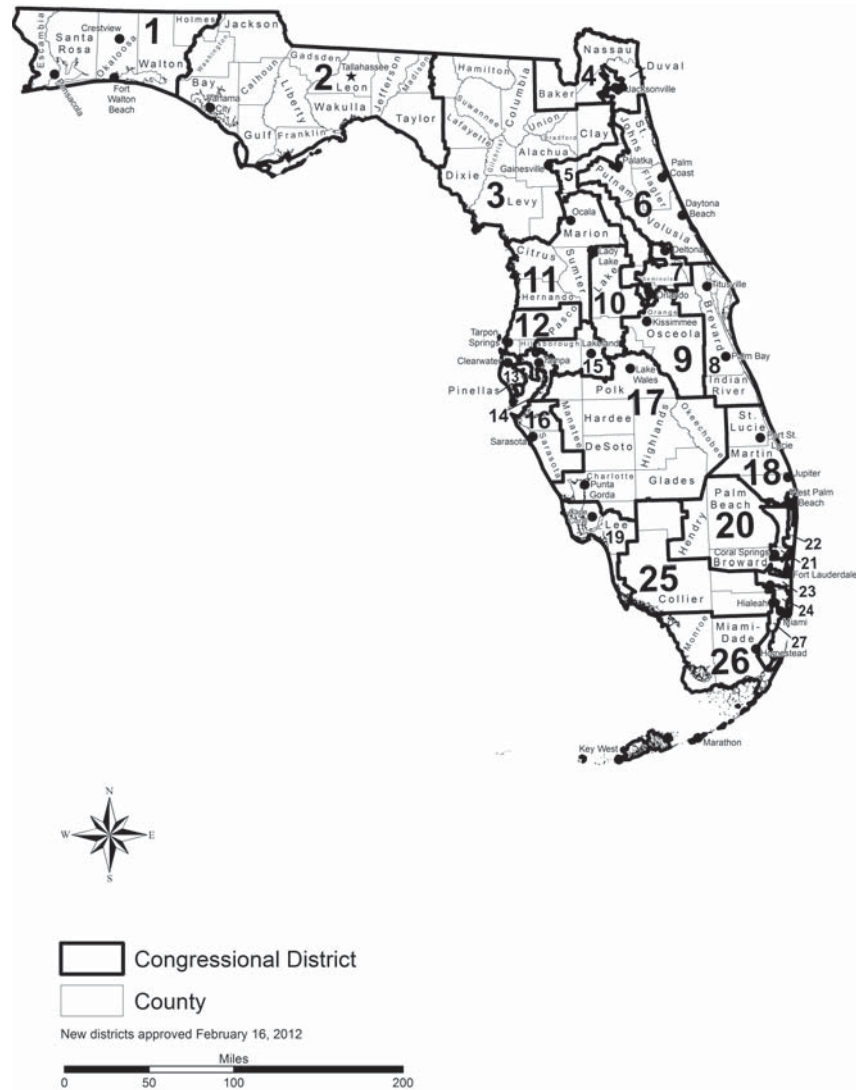
CONNECTICUT—Congressional Districts—(5 Districts)



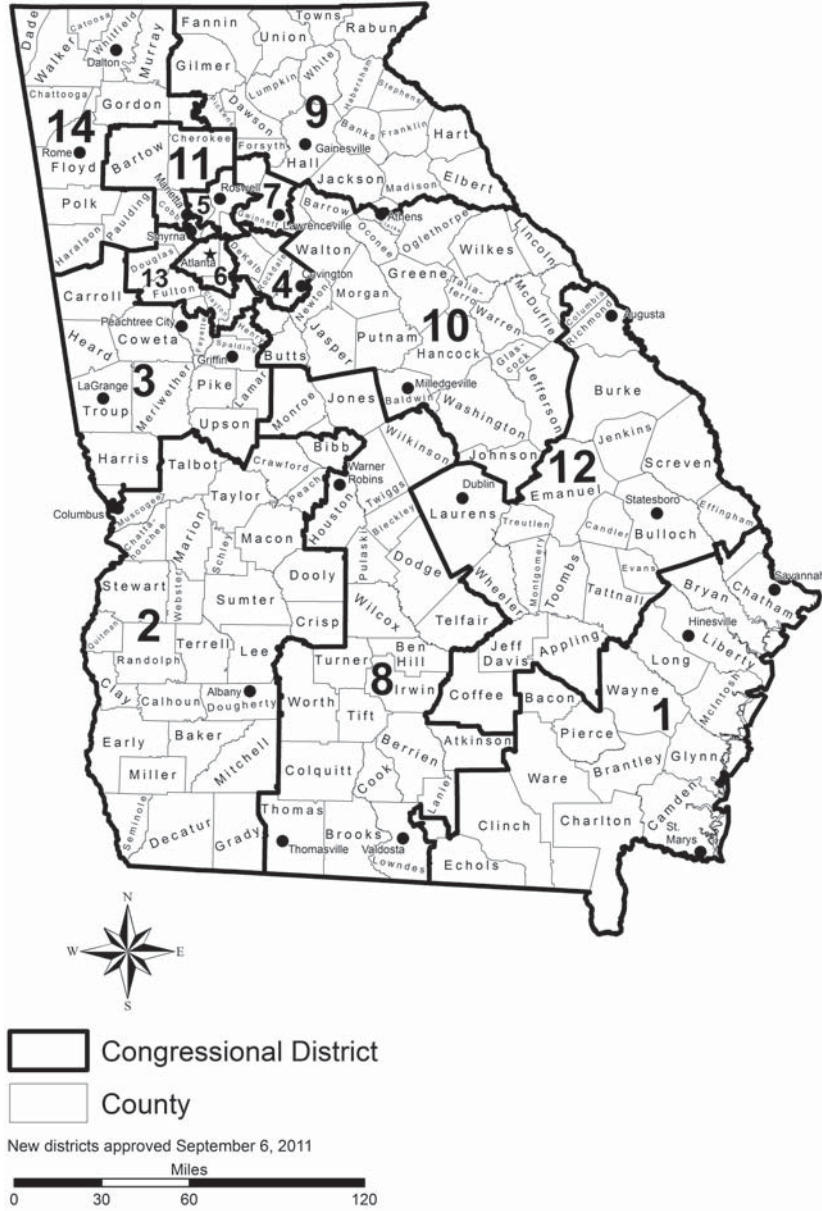
DELAWARE—Congressional District—(1 District At Large)



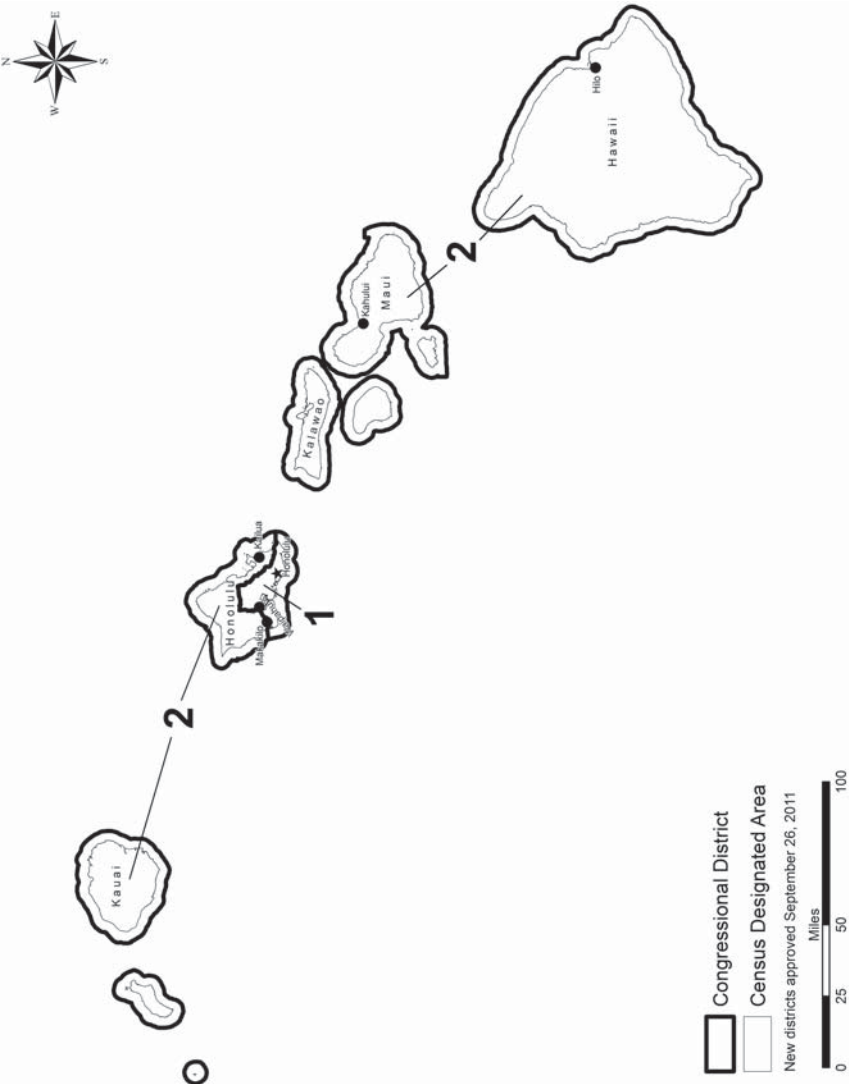
FLORIDA—Congressional Districts—(27 Districts)



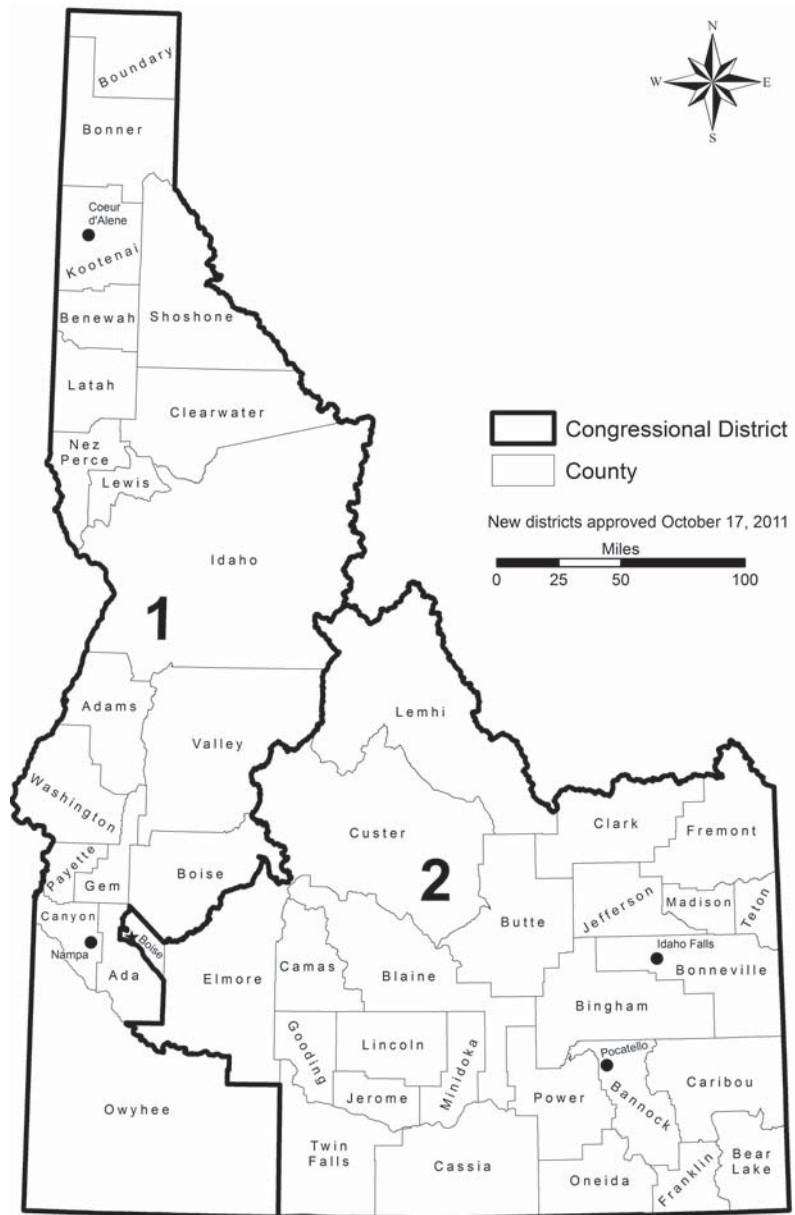
GEORGIA—Congressional Districts—(14 Districts)



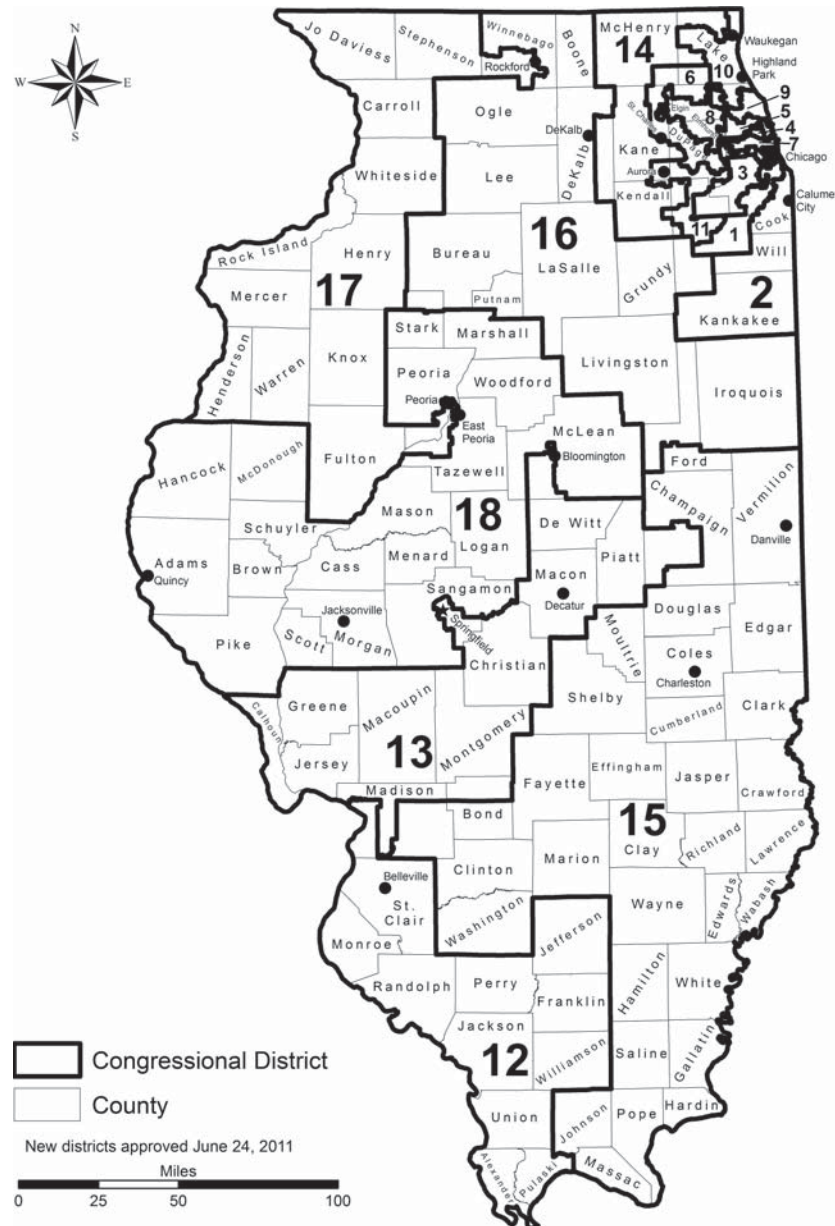
HAWAII—Congressional Districts—(2 Districts)



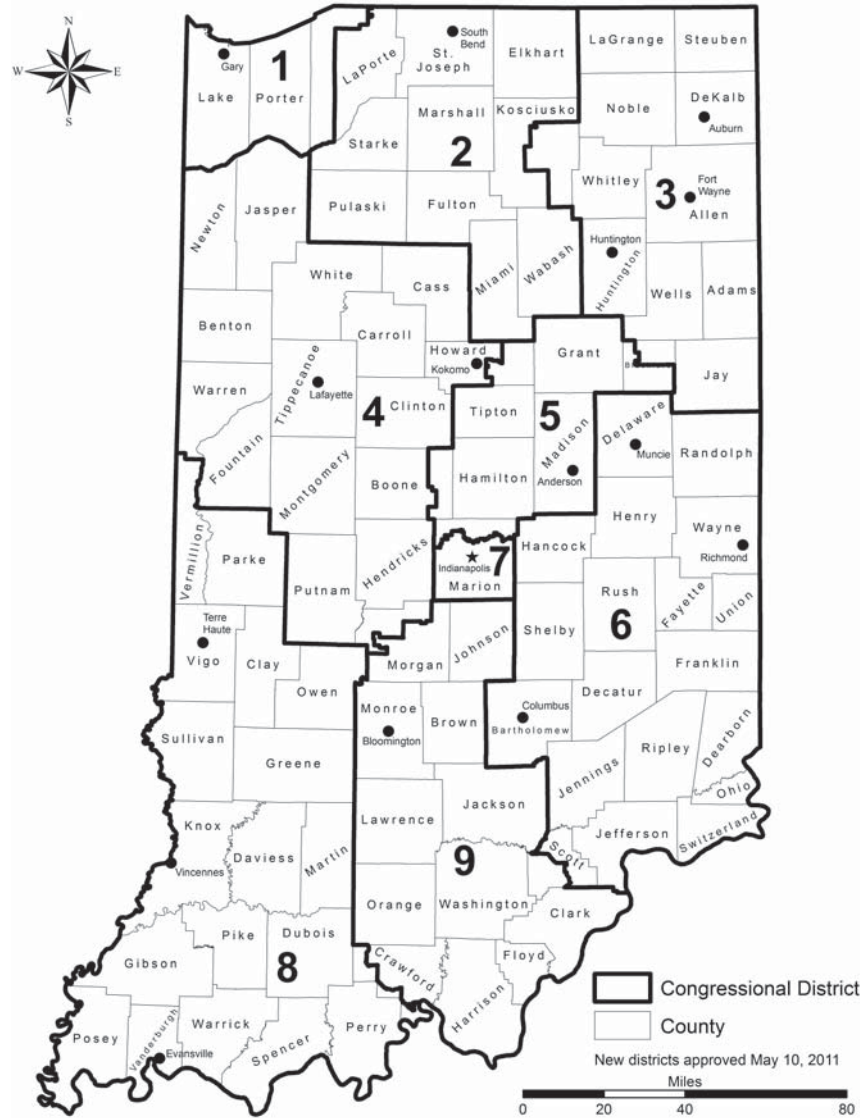
IDAHO—Congressional Districts—(2 Districts)



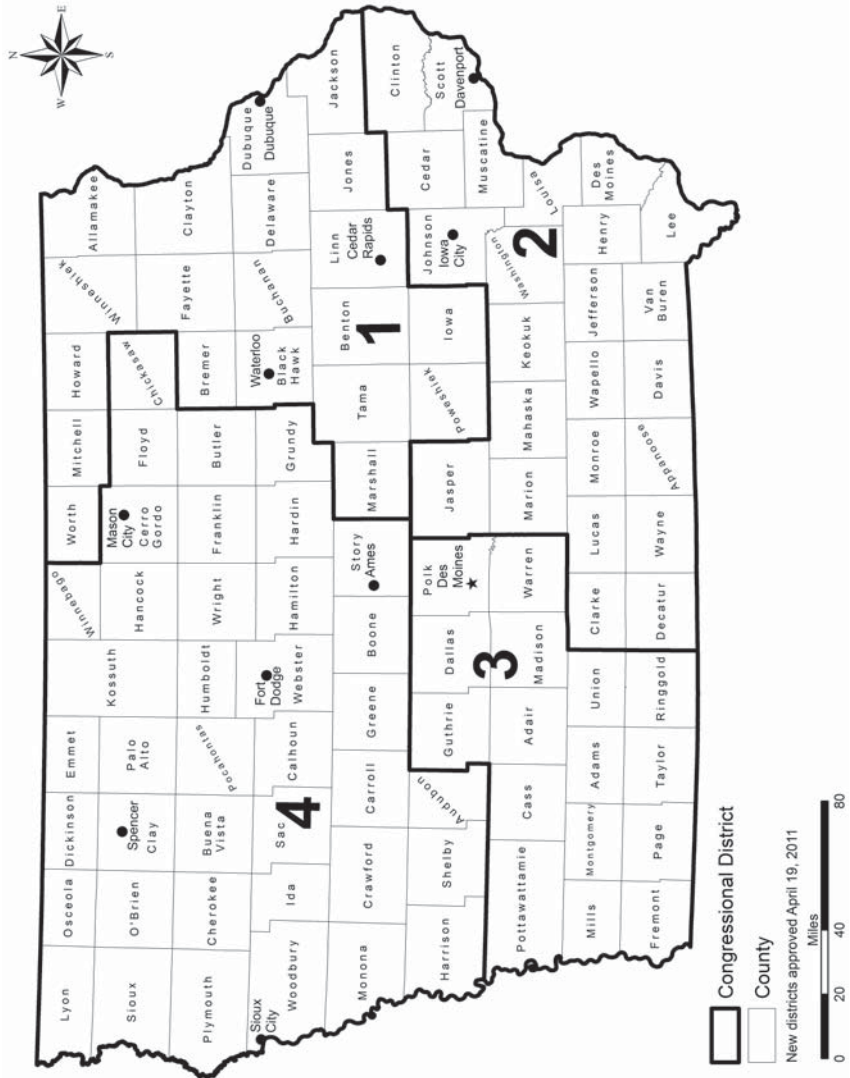
ILLINOIS—Congressional Districts—(18 Districts)



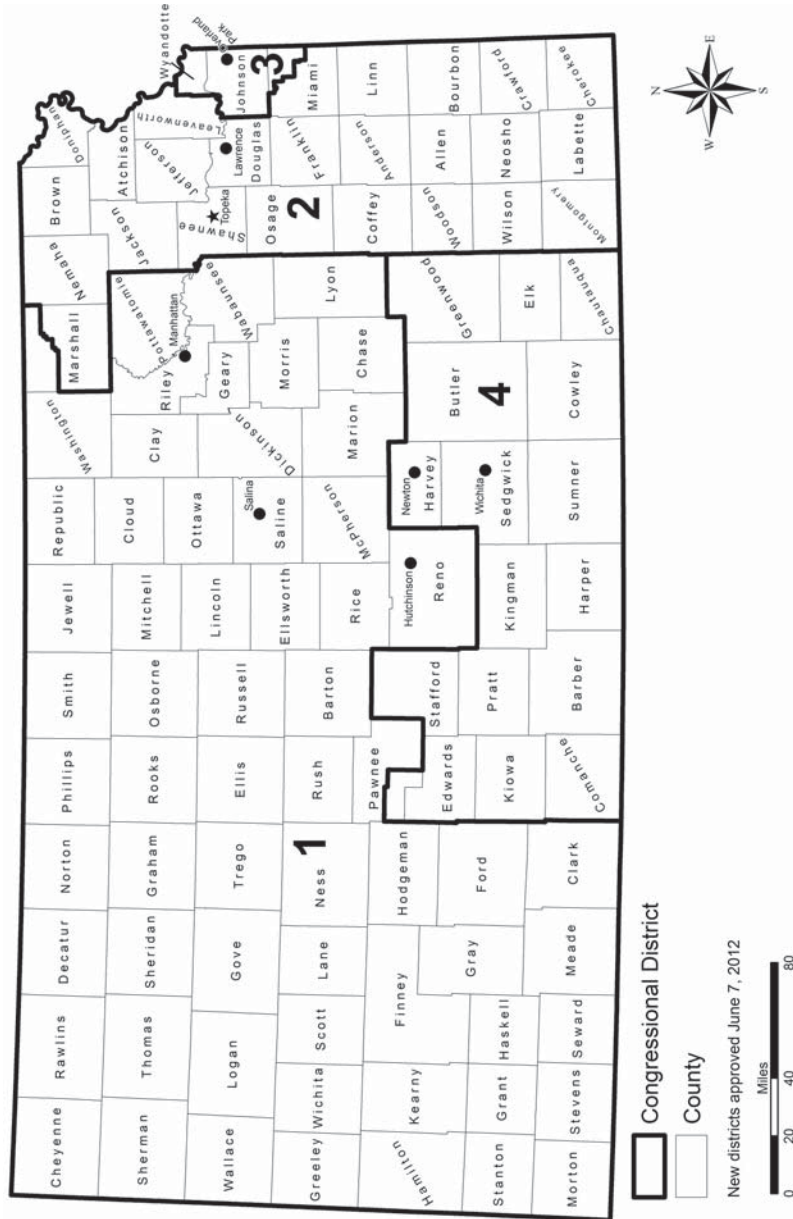
INDIANA—Congressional Districts—(9 Districts)



IOWA—Congressional Districts—(4 Districts)



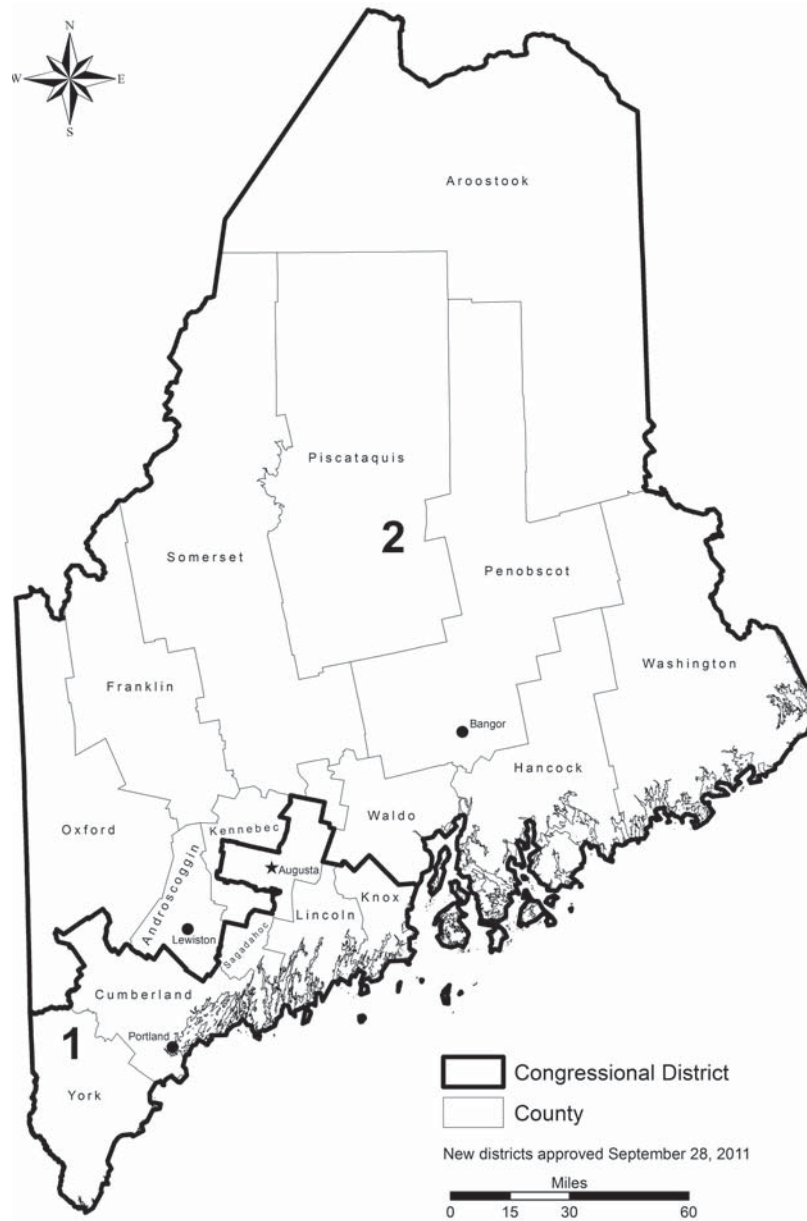
KANSAS—Congressional Districts—(4 Districts)



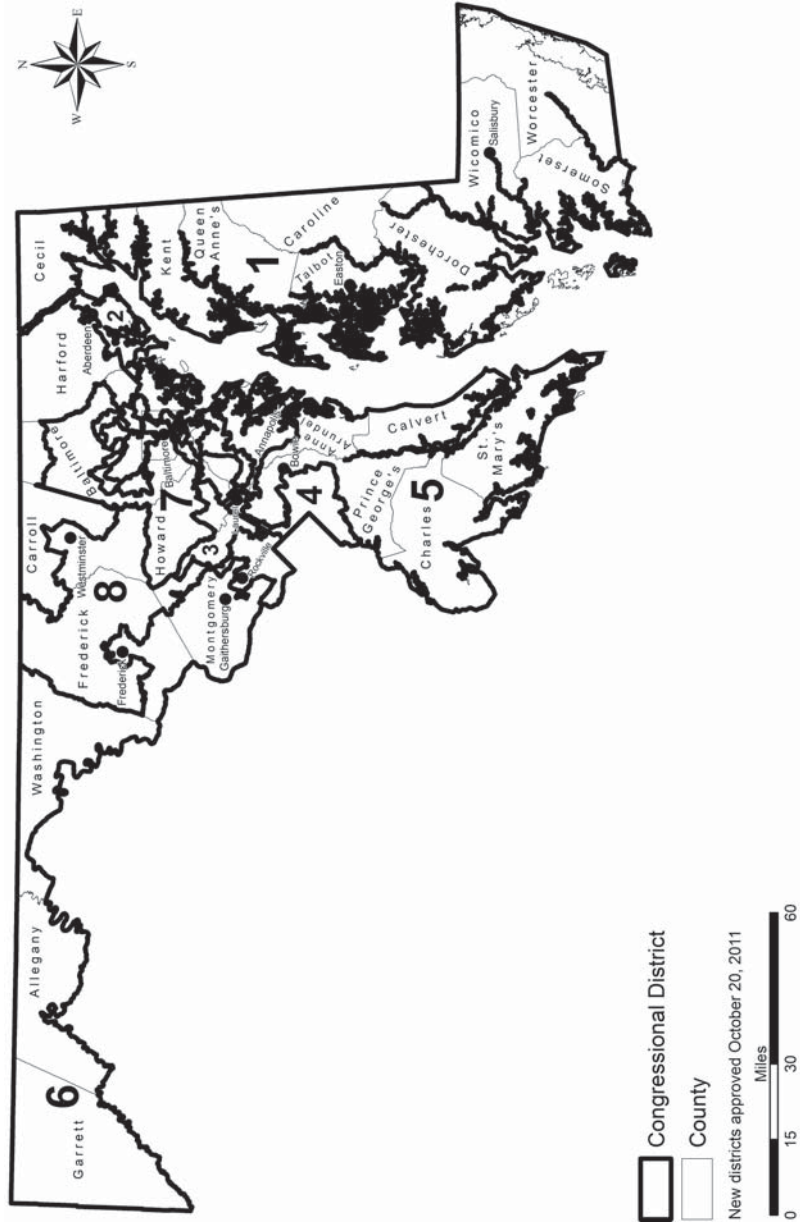
[illegible]

[illegible]

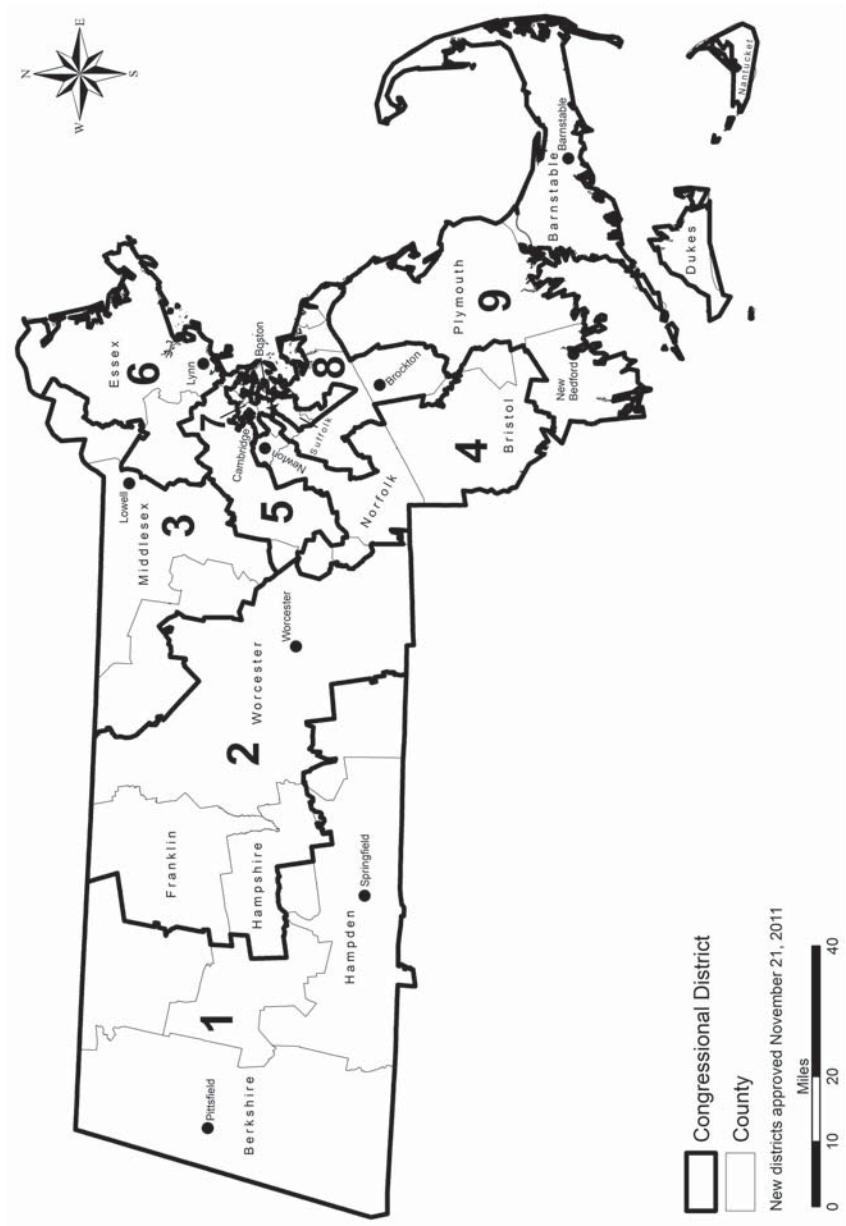
MAINE—Congressional Districts—(2 Districts)



MARYLAND—Congressional Districts—(8 Districts)



MASSACHUSETTS—Congressional Districts—(9 Districts)

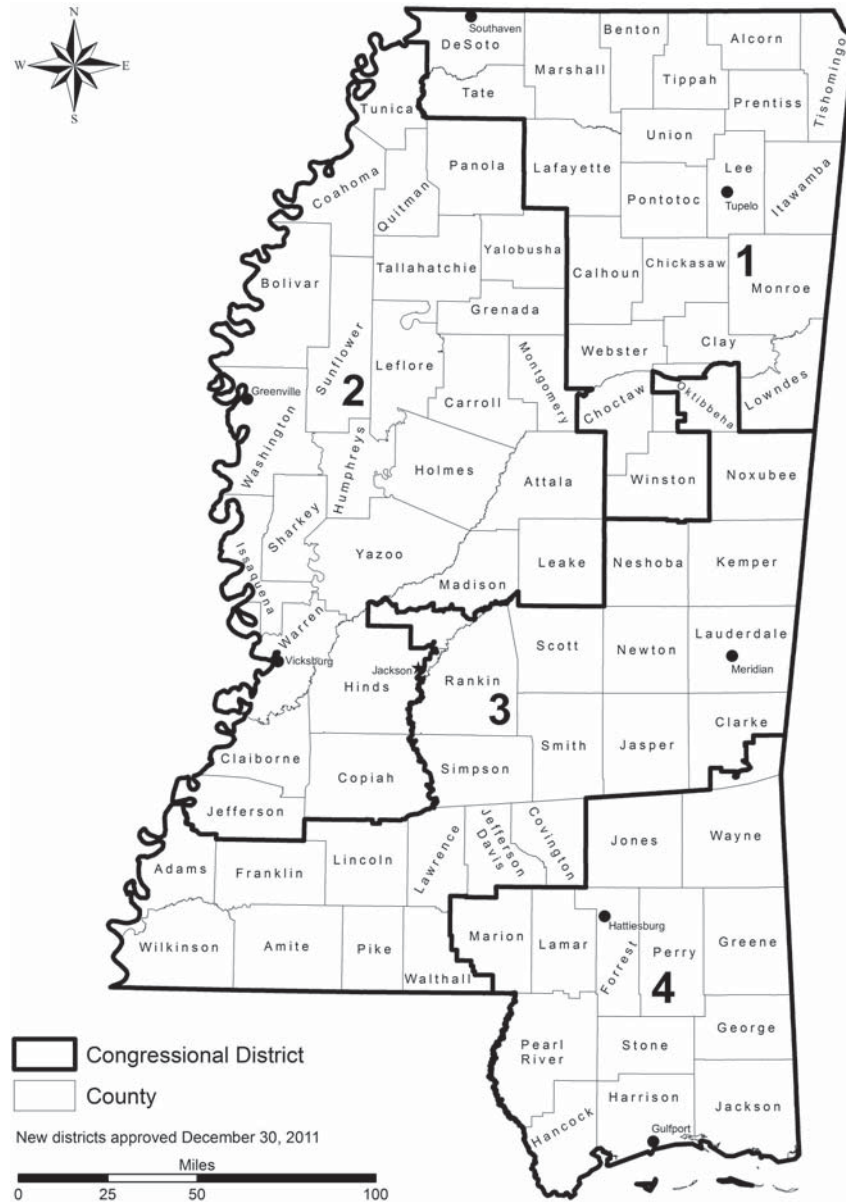


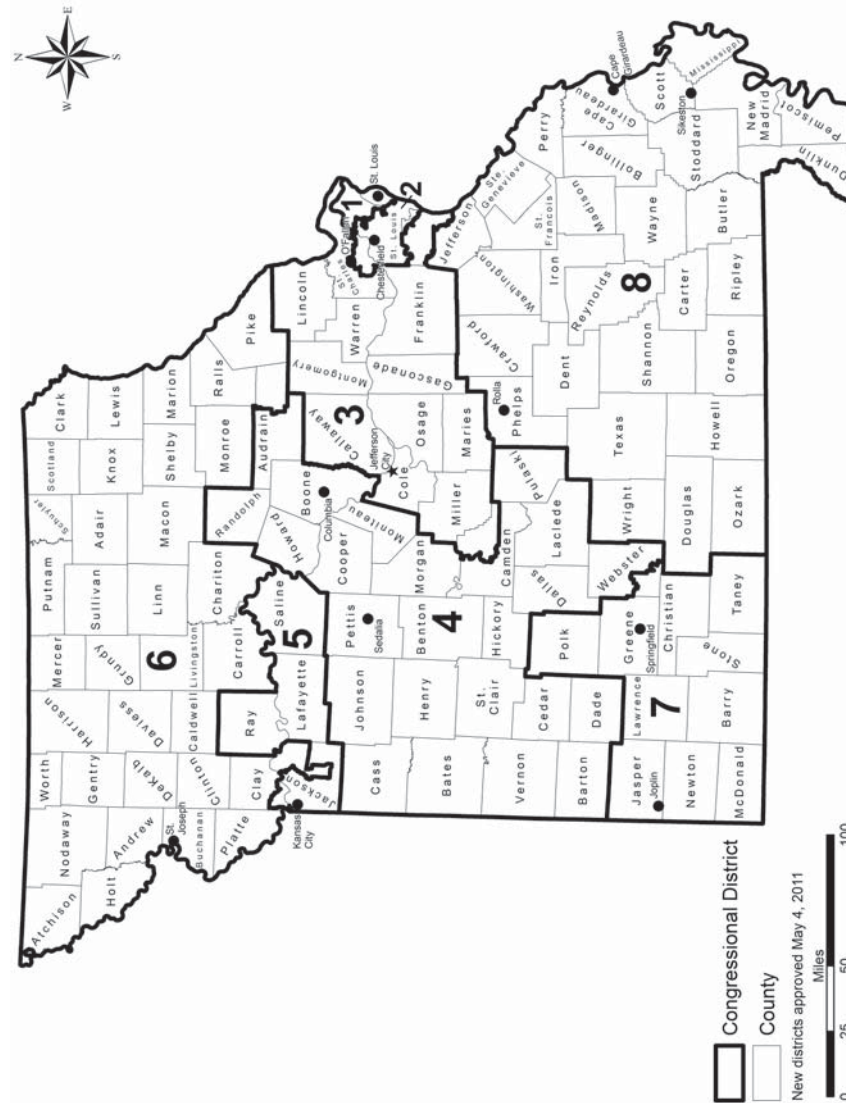
MICHIGAN—Congressional Districts—(14 Districts)



[illegible]

MISSISSIPPI—Congressional Districts—(4 Districts)



MISSOURI—Congressional Districts—(8 Districts)

Congressional District

County

New districts approved May 26, 2011

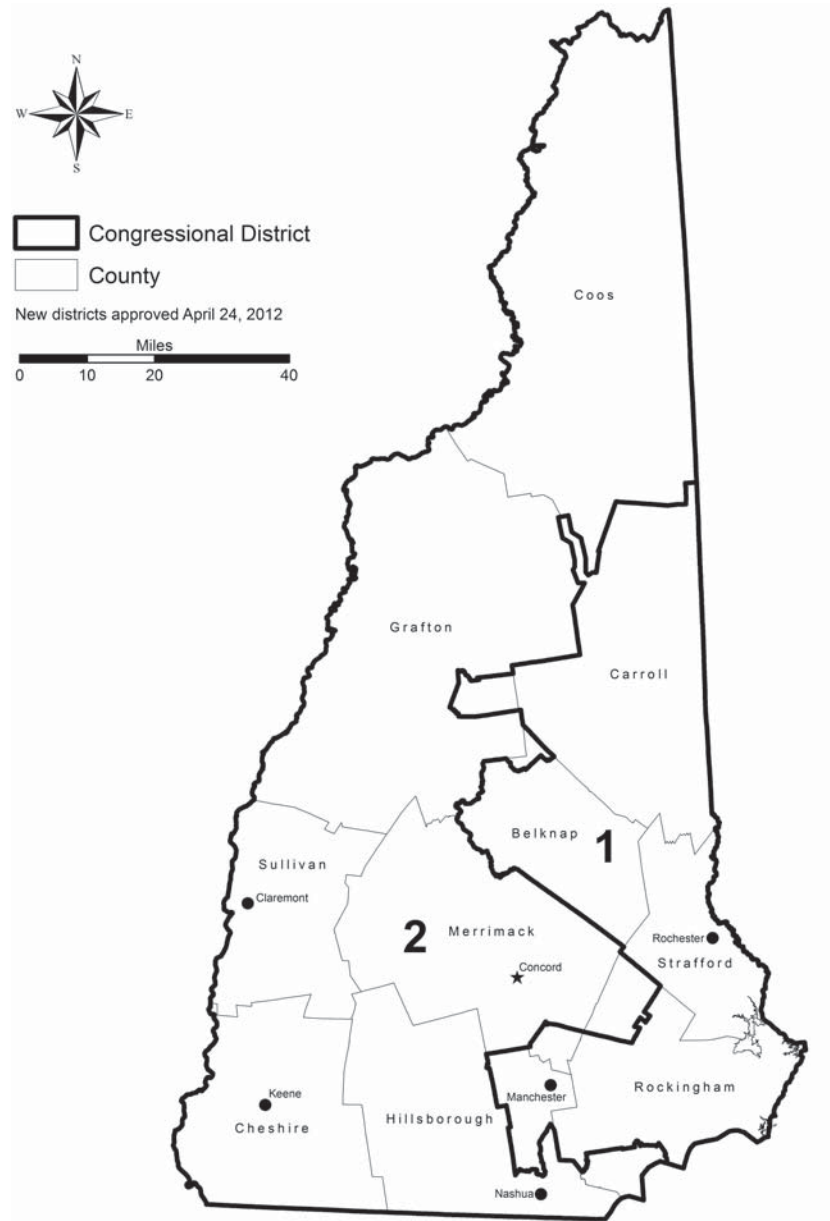
Miles

25 50 100

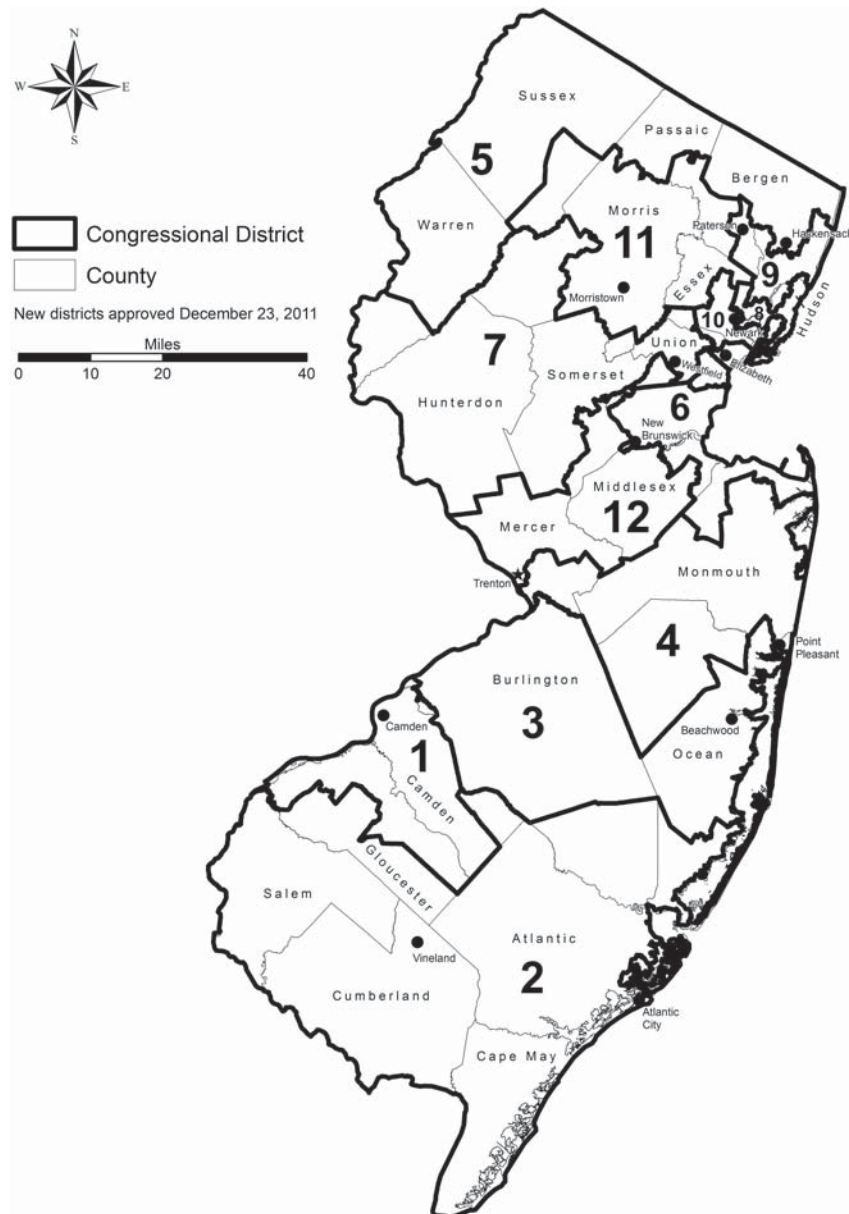
NEVADA—Congressional Districts—(4 Districts)



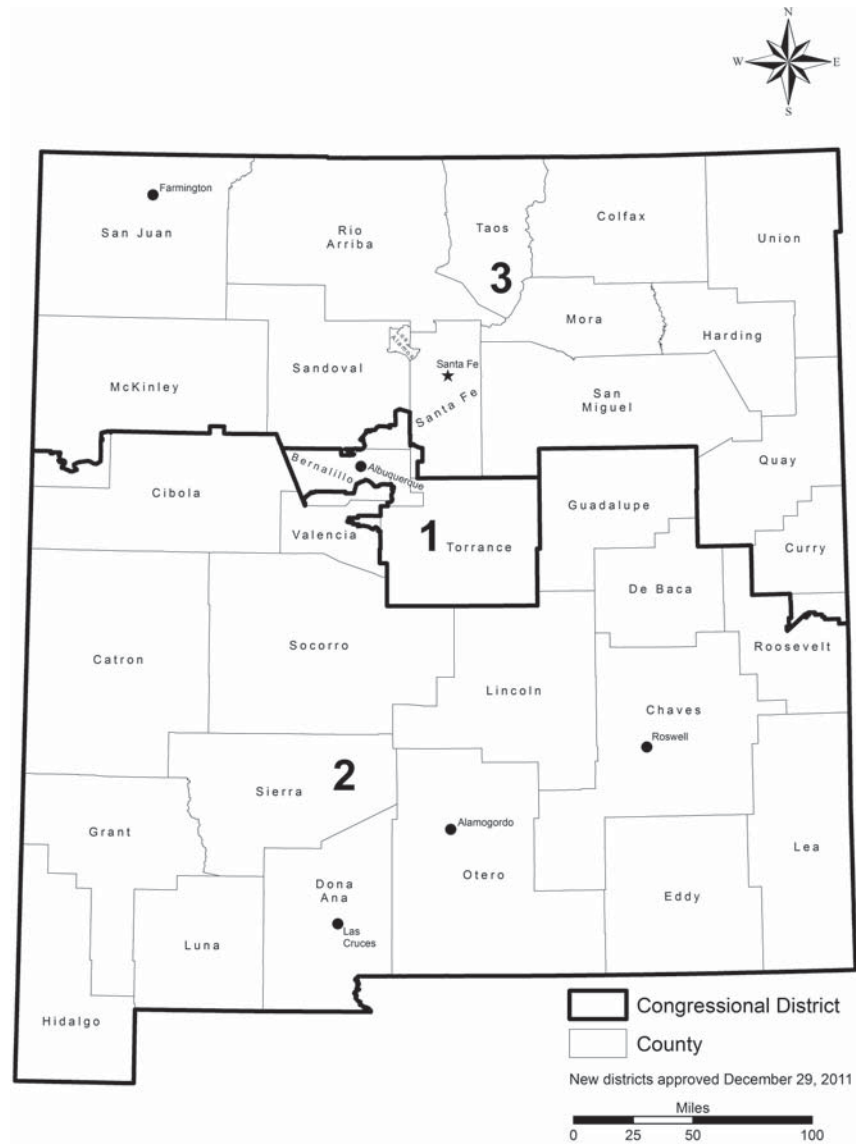
NEW HAMPSHIRE—Congressional Districts—(2 Districts)



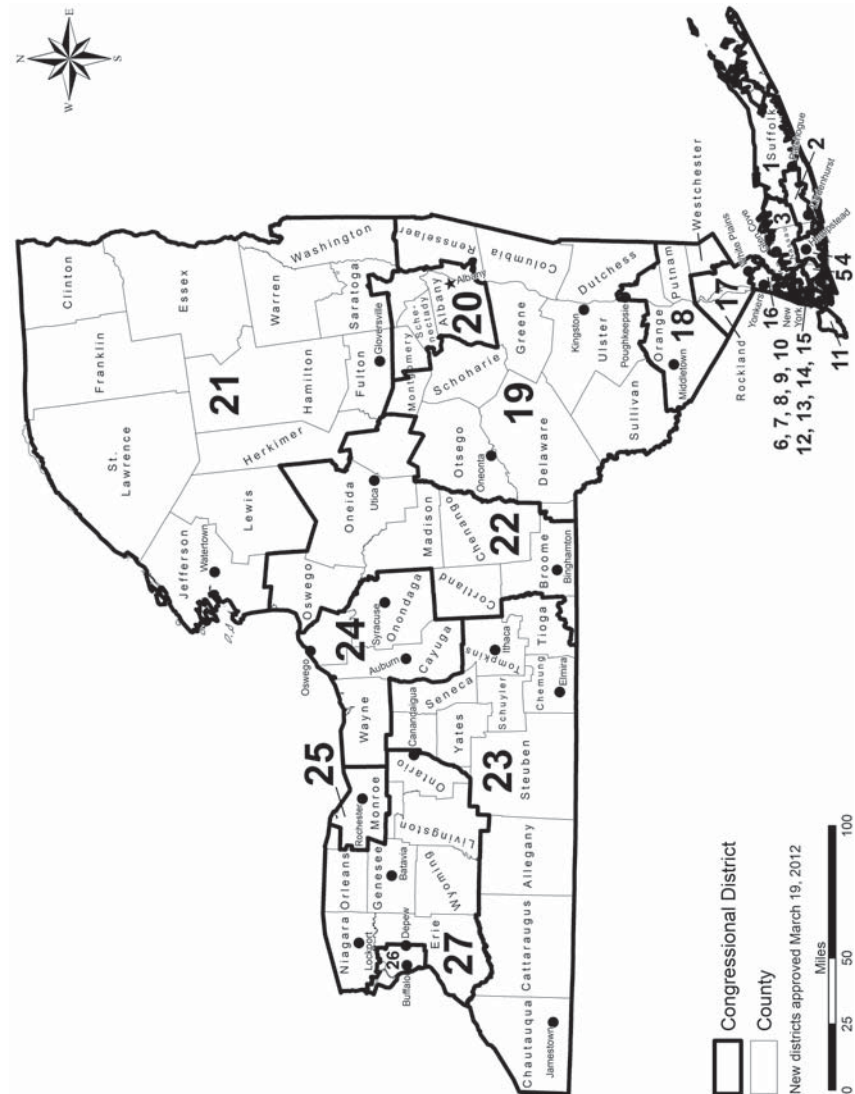
NEW JERSEY—Congressional Districts—(12 Districts)



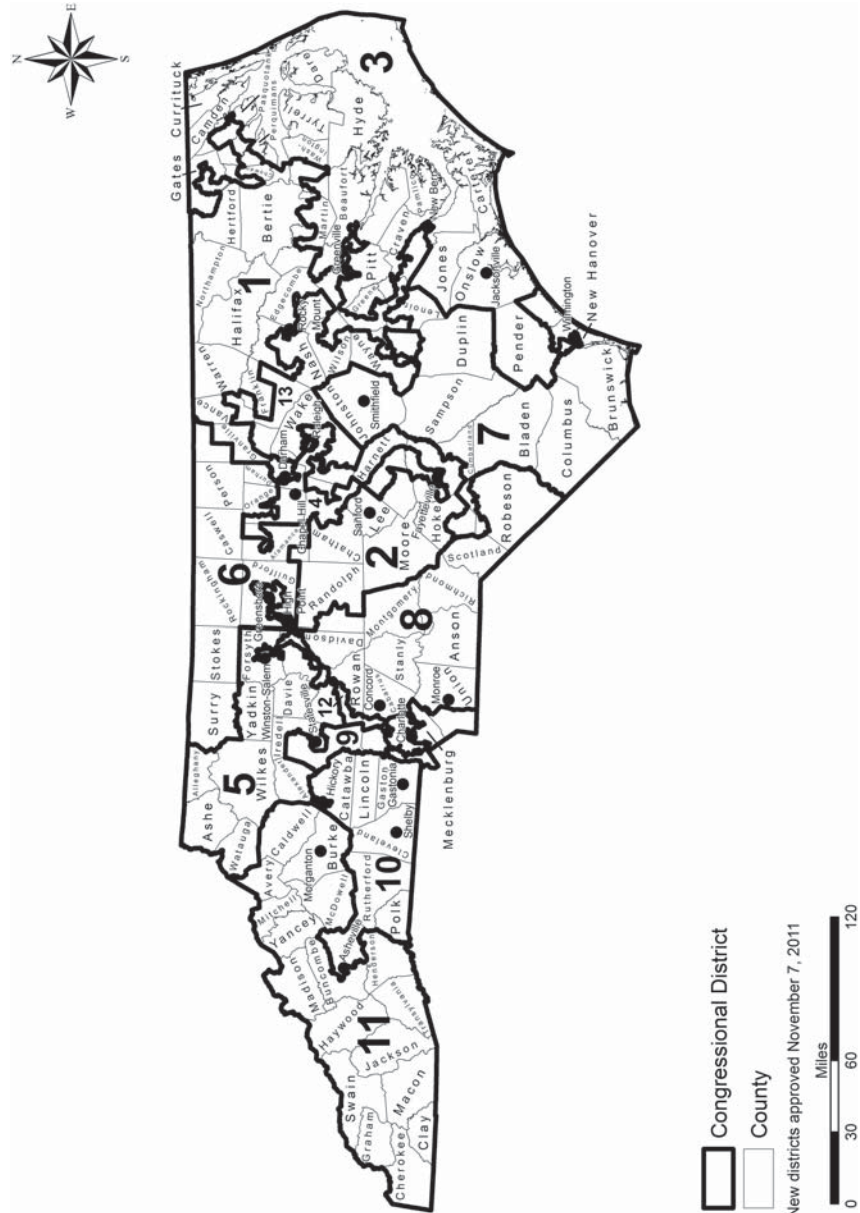
NEW MEXICO—Congressional Districts—(3 Districts)



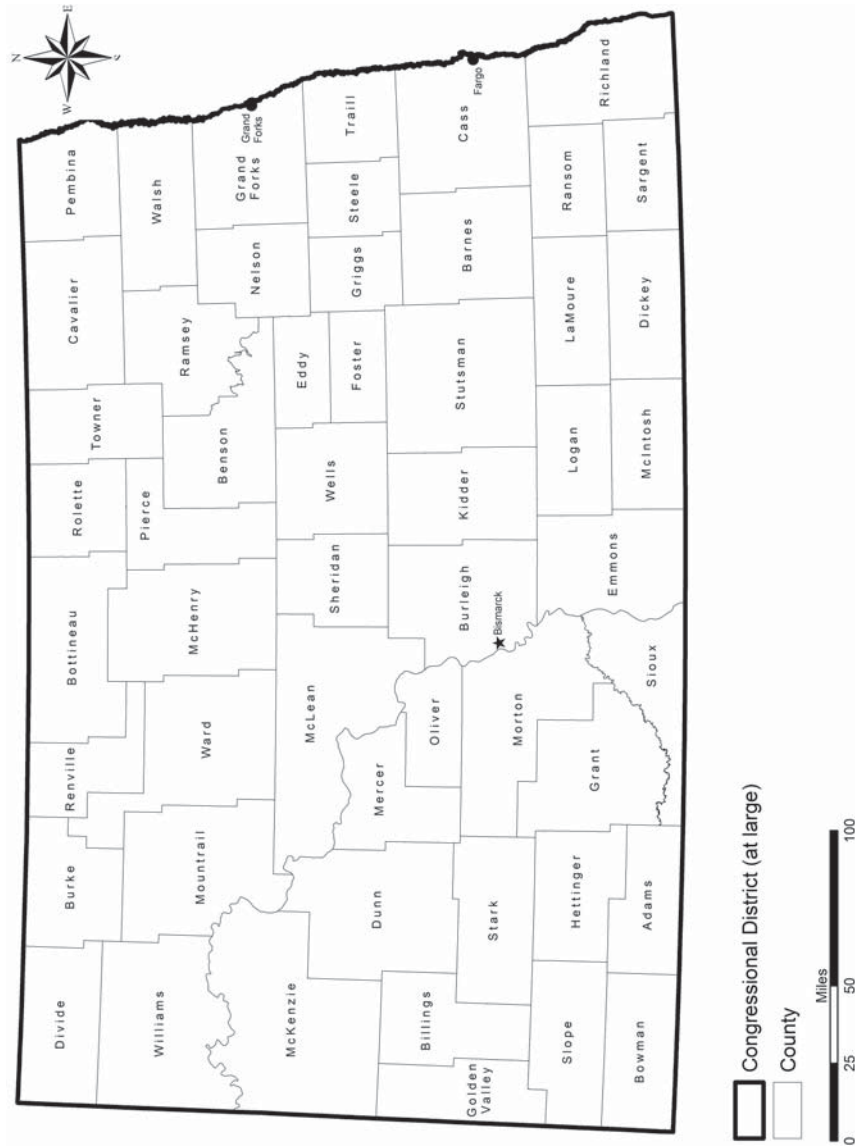
NEW YORK—Congressional Districts—(27 Districts)



NORTH CAROLINA—Congressional Districts—(13 Districts)



NORTH DAKOTA—Congressional District—(1 District At Large)

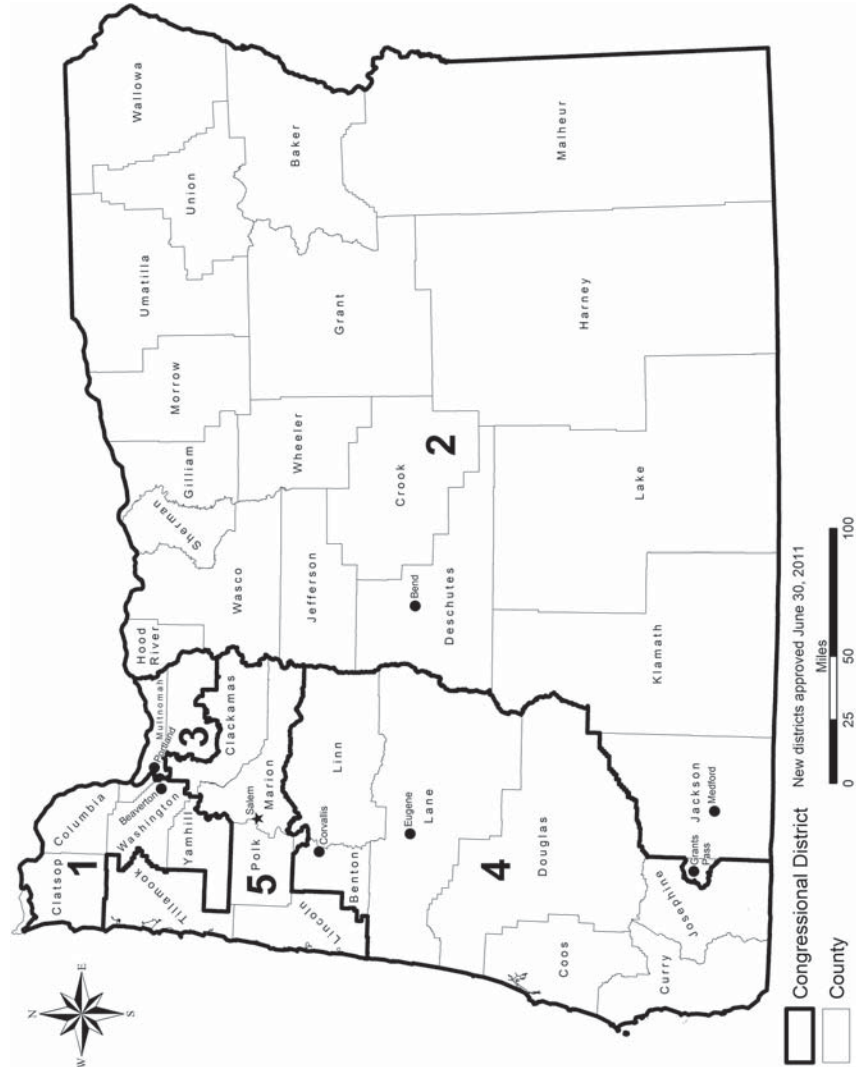


OHIO—Congressional Districts—(16 Districts)

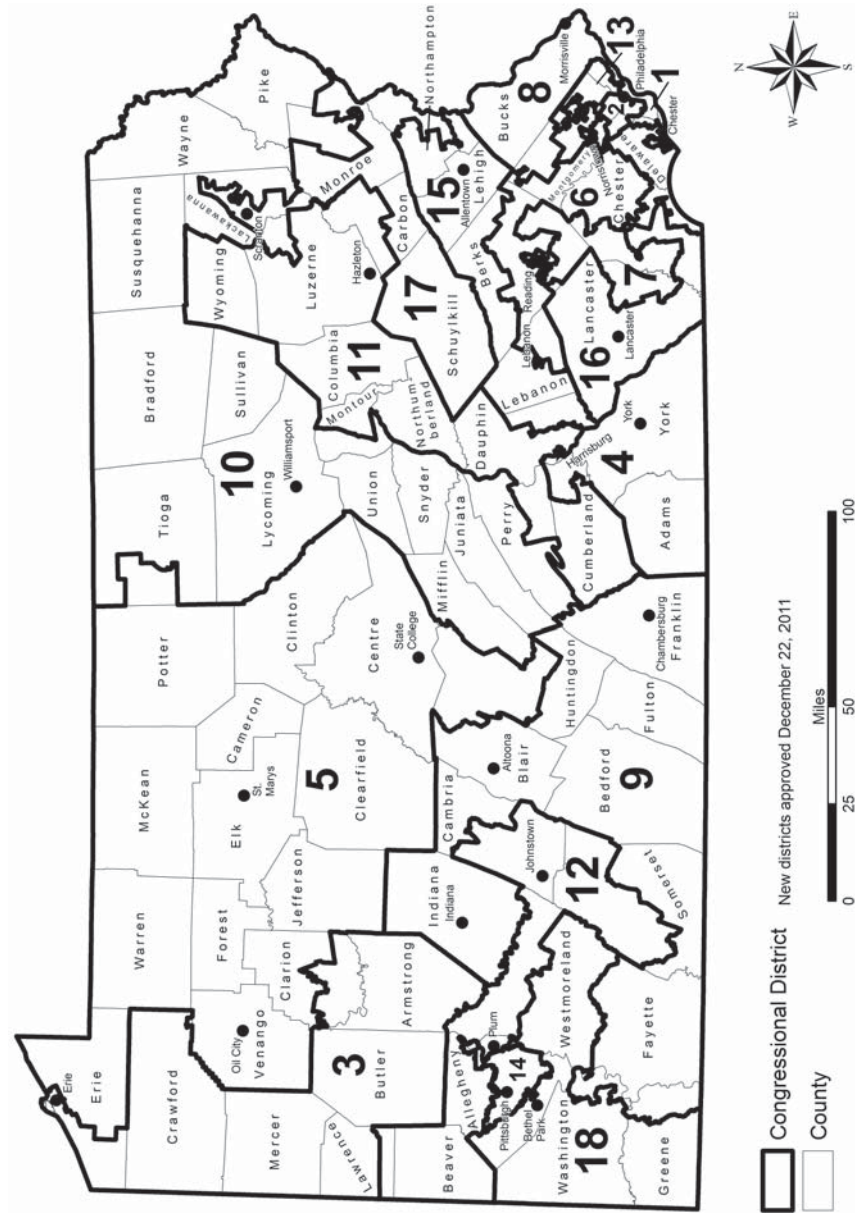


[illegible]

OREGON—Congressional Districts—(5 Districts)

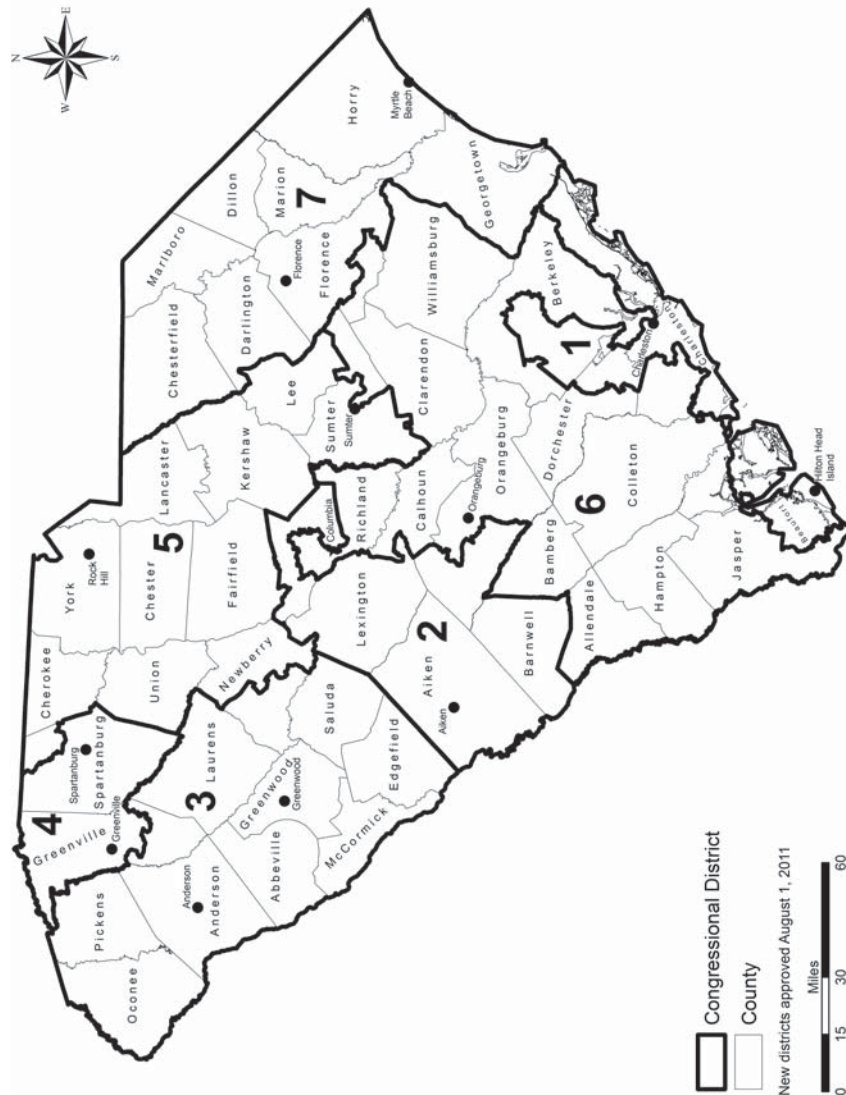


PENNSYLVANIA—Congressional Districts—(18 Districts)

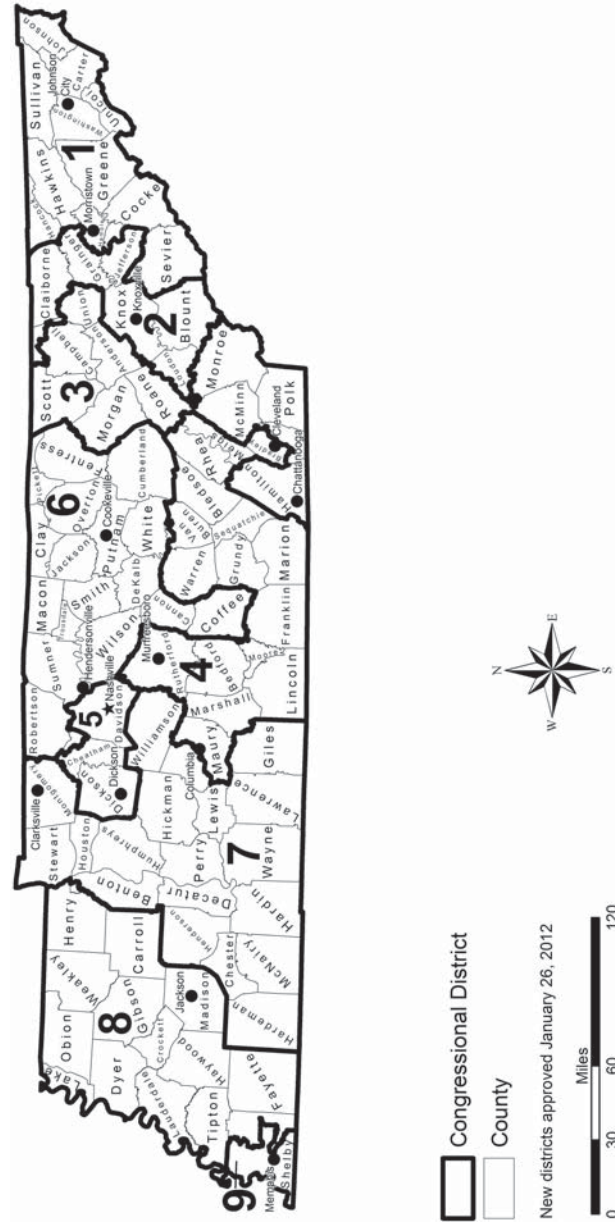


Map of Rhode Island showing Congressional Districts 1 and 2. District 1 covers Pawtucket, Providence, Kent, Bristol, Washington, and Newport. District 2 covers the western part of the state. The map includes a compass rose, a scale bar (0-20 miles), and a legend for Congressional District and County boundaries. Text indicates the districts were approved on February 8, 2012.

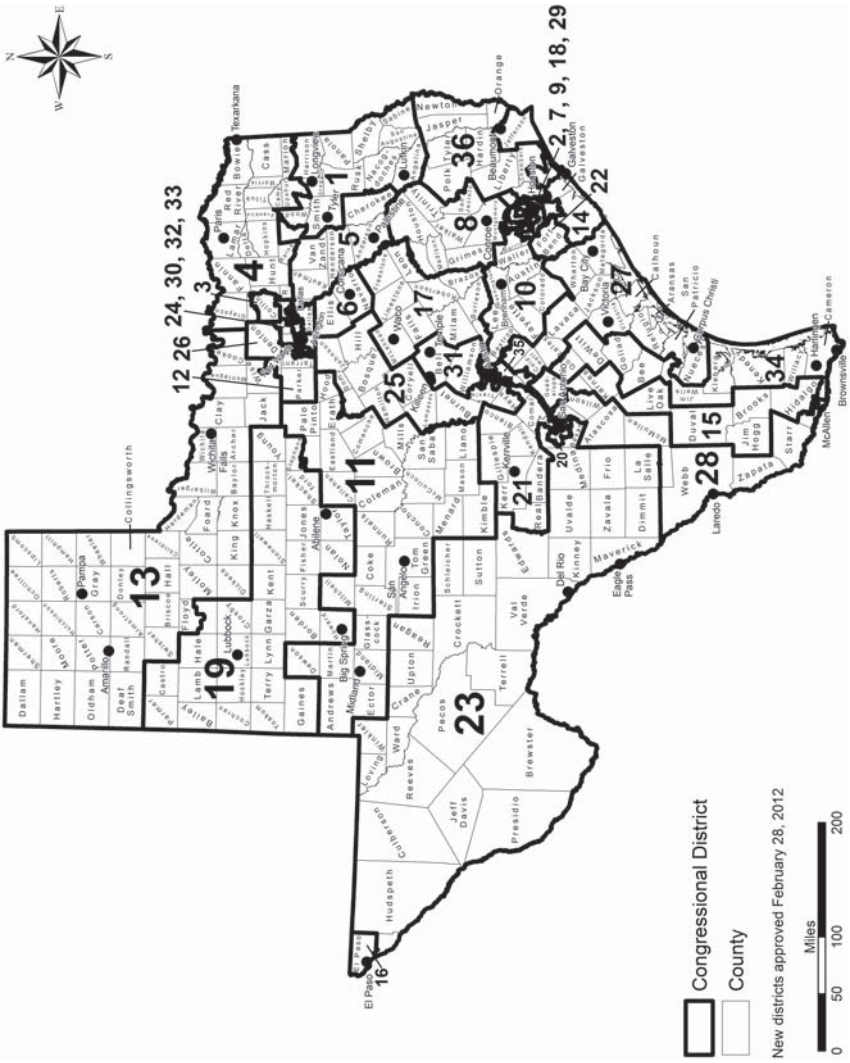
SOUTH CAROLINA—Congressional Districts—(7 Districts)



TENNESSEE—Congressional Districts—(9 Districts)



TEXAS—Congressional Districts—(36 Districts)

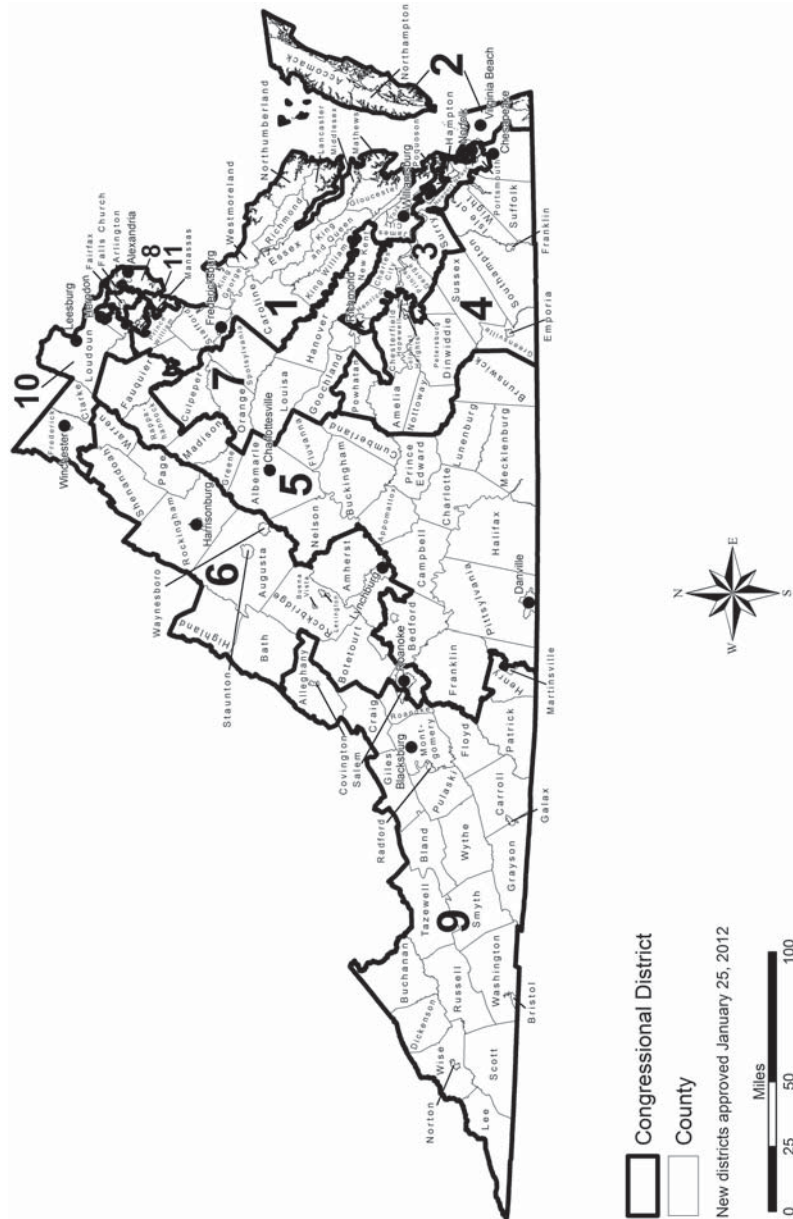


UTAH—Congressional Districts—(4 Districts)

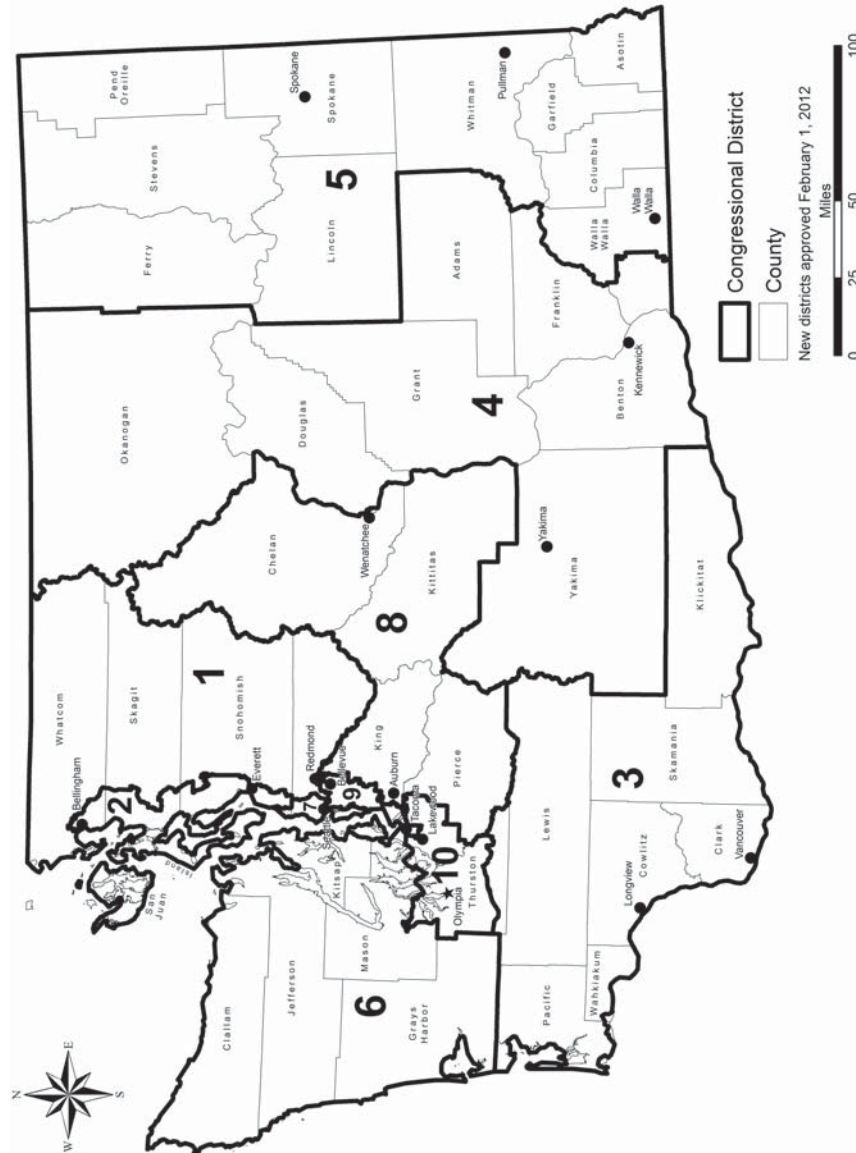


VERMONT—Congressional District—(1 District At Large)

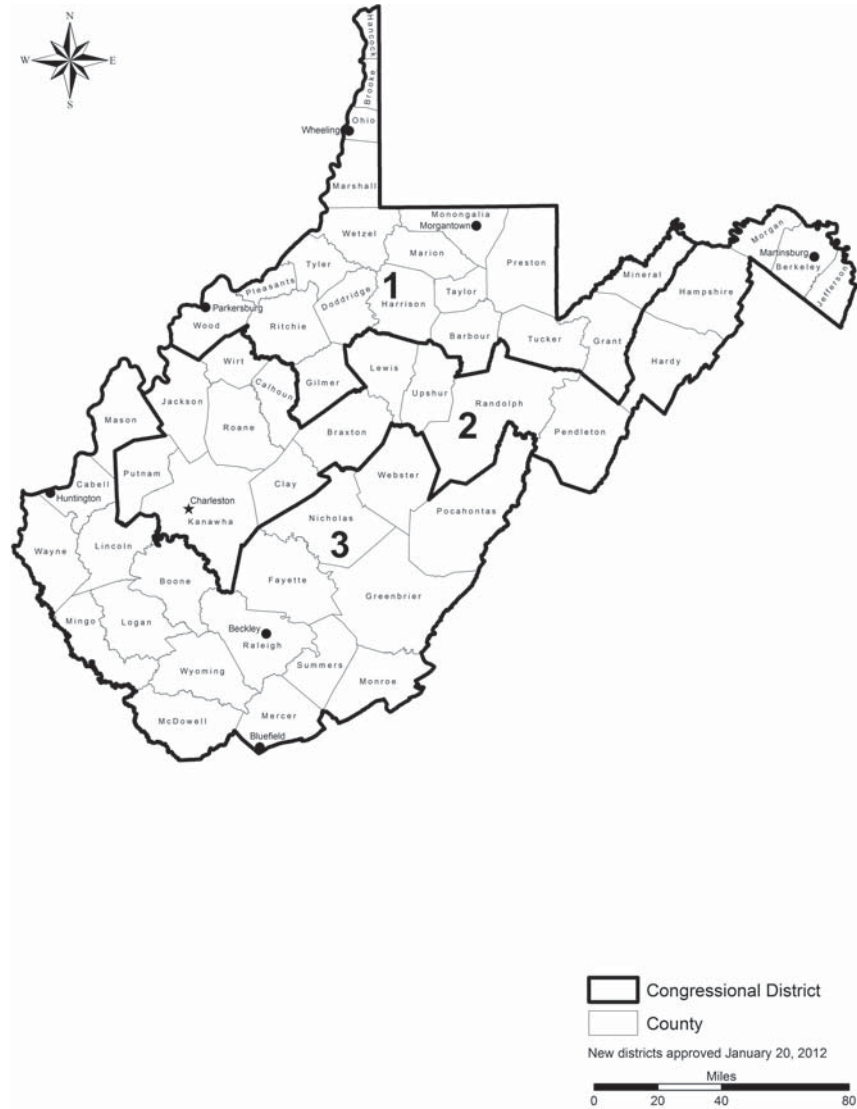
VIRGINIA—Congressional Districts—(11 Districts)



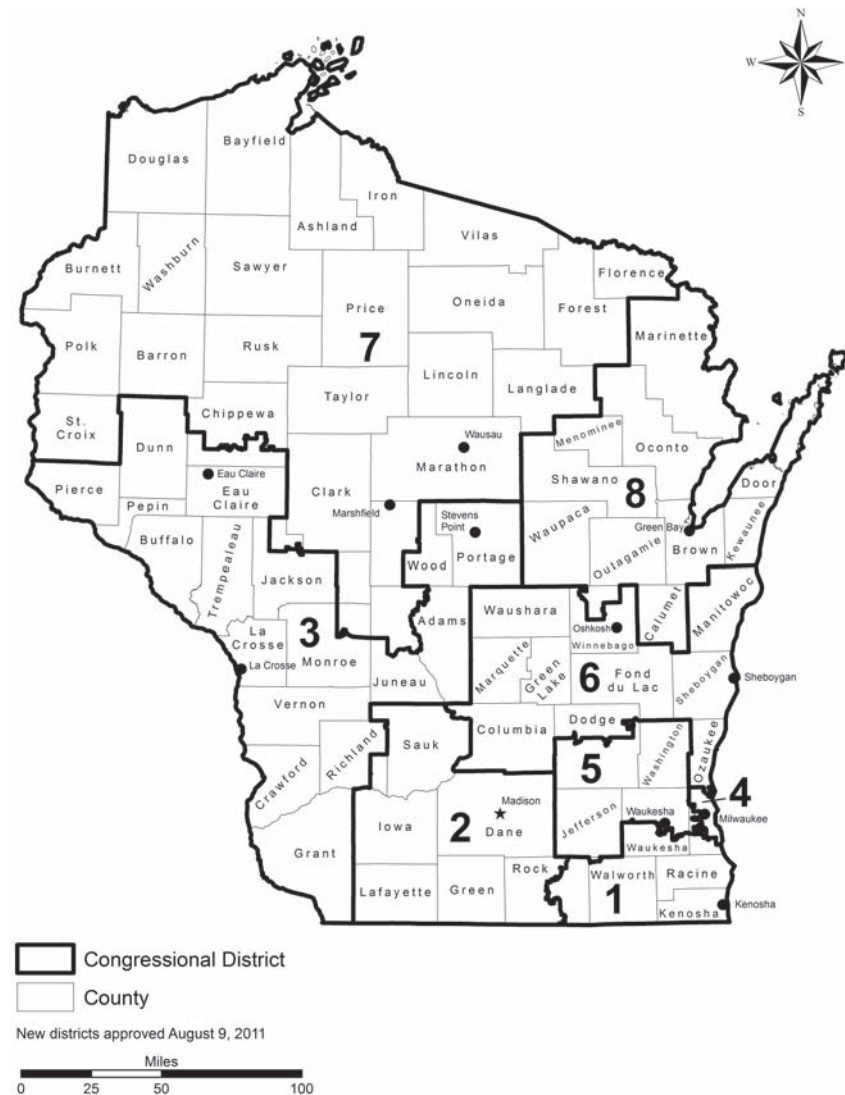
WASHINGTON—Congressional Districts—(10 Districts)



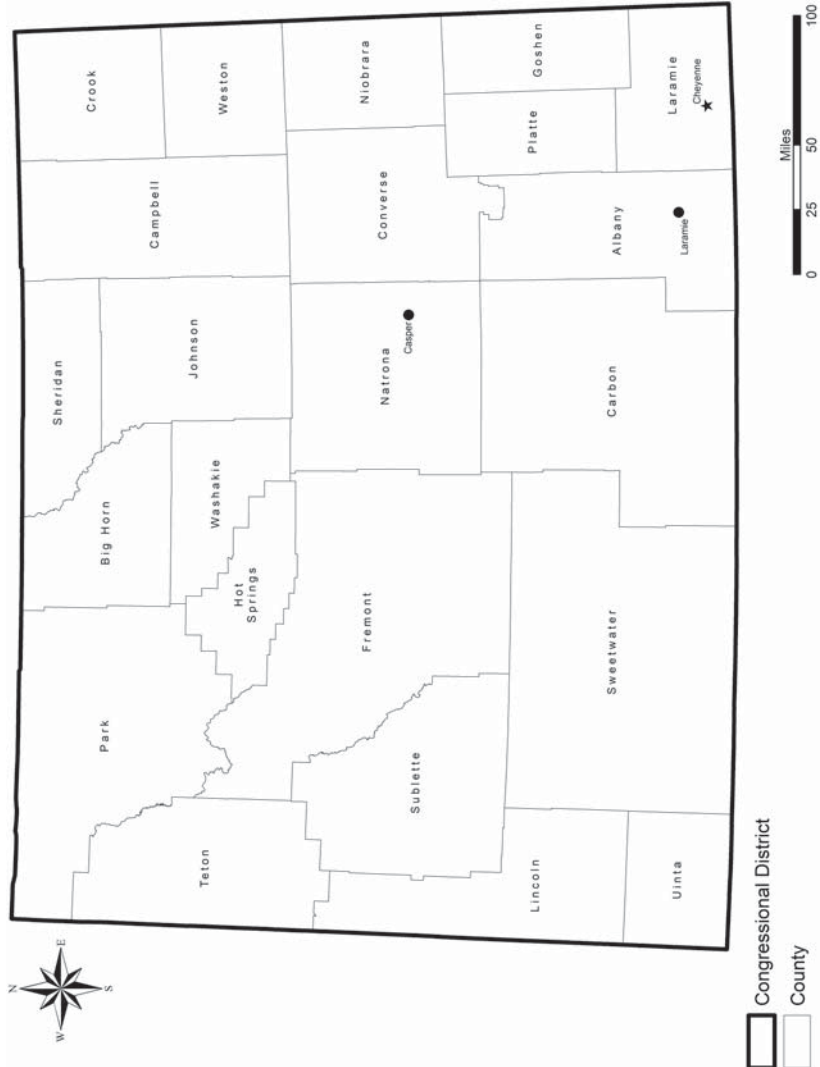
WEST VIRGINIA—Congressional Districts—(3 Districts)



WISCONSIN—Congressional Districts—(8 Districts)



WYOMING—Congressional District—(1 District At Large)



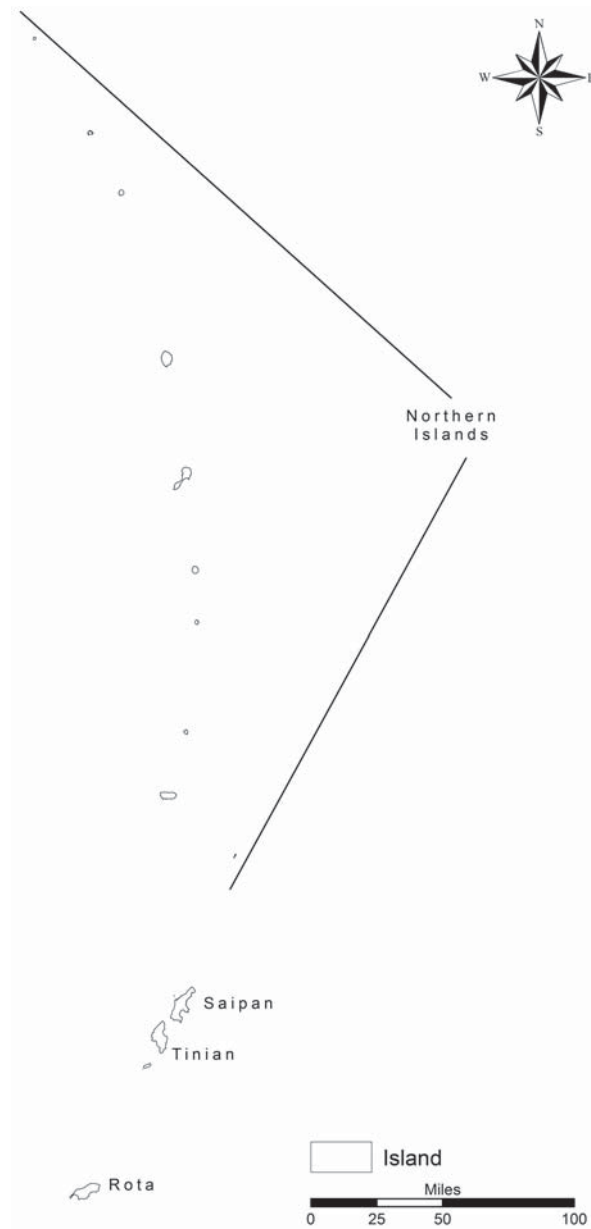
AMERICAN SAMOA—(1 Delegate At Large)

DISTRICT OF COLUMBIA—(1 Delegate At Large)



GUAM—(1 Delegate At Large)

NORTHERN MARIANA ISLANDS—(1 Delegate At Large)



Municipio

Mayagüez

0 20 40 Miles

Map of the Municipality of Mayagüez, Puerto Rico, showing its constituent barrios. The map includes a compass rose and a scale bar in miles (0 to 40). The title "Municipio" is at the top left, and "Mayagüez" is at the bottom left. The map shows the coastline and surrounding waters, with various barrios labeled throughout the territory.

THE VIRGIN ISLANDS OF THE UNITED STATES—(1 Delegate At Large)

